CHAPTER VIII

FRUITS AND NUTS, HORTICULTURAL SPECIALTIES, FOREST PRODUCTS

CONTENTS

	Page
Introduction	673
Organization of the questionnaire	673
Totals for the United States and geographic divisions	673
Other published data	673
Definitions and explanations	675
Minor crops	675
Quantity harvested	676
Units of measure	676
Value	676
Comparability of statistics	676
Berries and other small fruits	676
Cranberries	676
Land in fruit orchards, vineyards, and planted nut trees	676
Trees and vines not of bearing age and of bearing age	679
Apples	679
Peaches	685
Cherries	685
Pears	685
Plums and prunes	686
Grapes	686
Apricots	687
Edible nuts	687
Tung nuts	687
Citrus fruits	687
Oranges	687
Grapefruit	688
Miscellaneous orchard fruits and nuts	688
Horticultural specialties	688
Forest products	690

CHARTS

	Page
Strawberries—Acreage and production, for the United States, 1899 to 1949	676
Land in bearing and nonbearing fruit orchards, groves, vineyards, and planted nut trees, by States: 1950 and 1945	678
Land in fruit orchards—Acreage, for the United States: 1930 to 1950	679
Apples—Number of trees of bearing age and number of trees not of bearing age, 1890 to 1950; and production, 1889 to 1949: for the United States	685
Peaches—Number of trees of bearing age and number of trees not of bearing age, 1890 to 1950; and production, 1889 to 1949: for the United States	685
Cherries—Number of trees of bearing age and number of trees not of bearing age, 1890 to 1950; and production, 1889 to 1949: for the United States	685
Pears—Number of trees of bearing age and number of trees not of bearing age, 1890 to 1950; and production, 1889 to 1949: for the United States	686
Plums and prunes—Number of trees of bearing age and number of trees not of bearing age, 1890 to 1950; and production, 1889 to 1949: for the United States	686
Grapes—Number of vines of bearing age and number of vines not of bearing age, 1900 to 1950; and production, 1899 to 1949: for the United States	686
Oranges (including Satsumas, tangerines, and mandarins)—Number of trees of bearing age and number of trees not of bearing age, 1890 to 1950; and production, 1939 to 1949: for the United States	687
Grapefruit—Number of trees of bearing age and number of trees not of bearing age, 1890 to 1950; and production, 1939 to 1949: for the United States	687
Value of nursery products, flowers and flowering plants, vegetables grown under glass, flower seeds, vegetable seeds, vegetable plants, bulbs, and mushrooms harvested for sale, by States: 1949	689
Value of standing timber sold and value of firewood, fence posts, logs, lumber, pulpwood, and piling and poles, and value of all other forest products sold, by States: 1950 Census of Agriculture	691

MAPS

	Page
Land in fruit orchards, groves, vineyards, and planted nut trees, acreage, April 1, 1950	692
Land in fruit orchards, groves, vineyards, and planted nut trees—Increase and decrease in acreage, 1940-1950	692
Apples—Trees of all ages, number, April 1, 1950	693
Plums and prunes—Trees of all ages, number, April 1, 1950	693
Peaches—Trees of all ages, number, April 1, 1950	693
Grapes—Vines of all ages, number, April 1, 1950	693
Pears—Trees of all ages, number, April 1, 1950	693
Cherries—Trees of all ages, number, April 1, 1950	693
Oranges—Trees of all ages, number, April 1, 1950	693
Grapefruit—Trees of all ages, number, April 1, 1950	693
Lemons—Trees of all ages, number, April 1, 1950	694
Strawberries harvested for sale, acreage, 1949	694
Cranberries harvested, acreage, 1949	694
Value of fruits and nuts sold, dollars, 1949	694
Pecans (all)—Trees of all ages, number, April 1, 1950	694
Value of forest products sold, dollars, 1949	694
Walnuts (English or Persian)—Trees of all ages, number, April 1, 1950	694
Value of horticultural specialties sold, dollars, 1949	694

TABLES FOR THE UNITED STATES

Table—	Page
1.—Fruits and nuts and horticultural specialties—Farms reporting, acreage, and value, for the United States: 1840 to 1950	674
2.—Factors used in converting fruit and nut quantities from the units of measure enumerated in specified States to the units selected for showing totals for the United States	675
3.—Berries and other small fruits—Farms reporting, acreage, quantity harvested, and value, for the United States: 1899 to 1949	677
4.—Tree fruits, nuts, and grapes—Farms reporting, number of trees or vines, quantity harvested, and value, for the United States: 1840 to 1950	680
5.—Horticultural specialties—Farms reporting, area, and value of sales, for the United States: 1889 to 1949	688
6.—Forest products of farms—Farms reporting, quantity, and value, for the United States: 1849 to 1949	690

TABLES FOR GEOGRAPHIC REGIONS, DIVISIONS, AND STATES

Table—	Page
7.—Value of fruits and nuts sold, by divisions and States: Censuses of 1950, 1945, and 1940	695
8.—Berries and other small fruits—Farms reporting, acreage, and quantity harvested, 1949, 1944, and 1939; and value, 1949; with historical data for strawberries; by divisions and States	696
9.—Land in fruit orchards, vineyards, and planted nut trees—Farms reporting and acreage, 1950, 1945, and 1940; with farms reporting classified by number of acres, 1950; by divisions and States	702
10.—Apples—Farms reporting and number of trees, 1950, 1945, and 1940; quantity harvested, 1949, 1944, and 1939; and value, 1949; by divisions and States	704
11.—Peaches—Farms reporting and number of trees, 1950, 1945, and 1940; quantity harvested, 1949, 1944, and 1939; and value, 1949; by divisions and States	706
12.—Apples and peaches—Trees of bearing age, trees not of bearing age, and quantity harvested, with farms reporting, classified by number of trees of bearing age, by divisions and States: Census of	708
13.—Pears—Farms reporting and number of trees, 1950, 194	714
14.—Cherries—Farms reporting and number of trees, 1950, 1945, and 1940; quantity harvested, 1949, 1944, and 1939; and value, 1949; by divisions and	716
15.—Sour cherries and sweet cherries—Farms reporting and number of trees, 1950 and 1940; and quantity harvested and value, 1949; by divisions and States	717
16.—Plums and prunes— 1950, 1945, and 1940; quantity harvested, 1949, 1944, and 1939; and value, 1949; by divisions and	718
17.—Grapes—Farms repo	720
18.—Apricots—Farms reporting and number of trees, 1950, 1945, and 1940; quantity harvested, 1949, 1944, and 1939; and value, 1949; by divisions and States	722
19.—Nectarines and quinces—Farms reporting and number of trees, 1950; and quantity harvested and value, 1949; by divisions and States	724
20.—Figs—Farms reporting and number of trees, 1950 and 1940; quantity harvested, 1949 and 1939; and value, 1949; by States	725
21.—Oranges—Farms reporting and number of trees, 1950, 1945, and 1940; quantity harvested, 1949, 1944, and 1939; and value, 1949; with similar data for several varieties or variety groups; by States	725
22.—Oranges (including Satsumas, Farms reporting 1890 to 1940: number of trees, 1890 to 1950; and quantity harvested, 1889 to 1949; by	726
23.—Grapefruit—Farms reporting	726
24.—Grapefruit—Farms reporting, 1910 to 1935; number of trees, 1890 to 1935; and quantity harvested, 1889 to 1934; by States	727

CONTENTS

TABLES FOR GEOGRAPHIC REGIONS, DIVISIONS, AND STATES—Continued

Table— Page

25.—Lemons—Farms reporting and number of trees, 1950, 1945, and 1940; quantity harvested, 1949, 1944, and 1939; and value, 1949; by States ... 727
26.—Limes—Farms reporting and number of trees, 1950, 1945, and 1940; quantity harvested, 1949, 1944, and 1939; and value, 1949; by States ... 727
27.—Pecans—Improved and wild or seedling—Farms reporting and number of trees, 1950, 1945, and 1940; quantity harvested, 1949 and 1939; and value, 1949; by divisions and States ... 728
28.—Almonds, filberts, and walnuts (English or Persian)—Farms reporting and number of trees, 1950, 1945, and 1940; quantity harvested, 1949, 1944, and 1939; and value, 1949; by States ... 731
29.—Tung nuts—Farms reporting and number of trees, 1950, 1945, and 1940; quantity harvested, 1949, 1944, and 1939; and value, 1949; by States ... 731
30.—Miscellaneous orchard fruits and nuts—Farms reporting and number of trees, 1950; and quantity harvested and value, 1949; by States ... 732
31.—Horticultural specialties—Farms reporting, area, and value of sales for nursery products, flowers and flowering plants, vegetables grown under glass, flower seeds, vegetable seeds, vegetable plants, bulbs, and mushrooms produced for sale, by divisions and States: 1949, 1944, 1939, and 1929 ... 734
32.—Value of specified forest products cut or produced on farms in 1949, by divisions and States: Census of 1950 ... 736
33.—Forest products sold—Value of all forest products sold, 1909 to 1949; and farms reporting and value of specified forest products sold, 1949; by divisions and States ... 738
34.—Specified forest products of farms—Farms reporting and quantity of specified forest products cut, Censuses of 1950, 1930, and 1925; with data on maple products, Census of 1950; by divisions and States ... 739
35.—Maple sirup and maple sugar—Farms reporting, number of trees tapped, and quantity, 1849 to 1939; by States ... 741

CHAPTER VIII.—FRUITS AND NUTS, HORTICULTURAL SPECIALTIES, FOREST PRODUCTS

Introduction.—This chapter presents statistics collected in the 1950 Census of Agriculture for berries and other small fruits; for tree fruits, nuts, and grapes; for horticultural specialties; and for forest products taken or cut on farms. Totals, for each crop or item, are usually presented for the United States, for each of the individual States and the District of Columbia, and for nine groups of States, called geographic divisions. In most of the tables, a further grouping of the State and geographic division material has been made showing totals for the North, the South, and the West. Comparable, or closely related, data from prior censuses are presented for many of the items, especially in the summary tables showing only United States totals.

Data for forest products and horticultural specialties have been included in this chapter for convenience only. Because of the lack of similarity of forest products with other items for which information is presented in this chapter, the totals for forest products have not been combined with those for fruits and nuts and horticultural specialties.

The 1950 Census of Agriculture data for small fruit and berry crops such as strawberries, blackberries, raspberries, currants, gooseberries, etc., relate only to those harvested for sale in 1949. On the other hand, 1950 Census data for tree fruits, nuts, and grapes include crops harvested for use on the farm as well as those sold. For tree fruits, nuts, and grapes, information was gathered, as of the census date, for the land area in orchards, groves, vineyards, and planted nut trees for each farm. In order to provide information on production prospects for the years ahead, figures on the number of trees of bearing age and trees not of bearing age were obtained also. For orchard crops, the quantity harvested (for home use and for sale) relates to the crop year 1949, unless otherwise shown.

The 1950 Census data for horticultural specialties relate to products grown for sale in 1949 and include information about (1) nursery products; (2) flowers and flowering plants; and (3) vegetables grown under glass, flower seeds, vegetable seeds, vegetable plants, bulbs, and propagated mushrooms. Information on forest products, available from the 1950 Census of Agriculture, relates to those products of the woodland, or of individual or scattered trees or tree growth, on places enumerated as farms. These products taken or cut in 1949 include such items as standing timber sold; firewood, fence posts, and sawlogs cut for use on the farm or for sale; pulpwood, piling and poles, and other products such as bark, bolts, mine timbers, Christmas trees, hewn ties, maple products, etc.

Organization of the questionnaire—The Introduction to this volume and facsimiles of the questionnaires in the Appendix provide a description of the variation, by States, of the crop inquiries for the 1950 Census of Agriculture. The section on berries and other small fruits provided separate inquiries for the most important berry and other small fruit crops harvested for sale in each State. A "catch-all" inquiry was provided for reporting data for any small fruits for which there was no separate inquiry. The units of measure, in which the quantities harvested for sale were to be reported, varied among States. For each State, the most common unit of weight in commercial usage, or type of container, was chosen for each crop.

The section for tree fruits, nuts, and grapes on the questionnaire asked first for the acreage of land in bearing and nonbearing fruit orchards, groves, vineyards, and planted nut trees. Following this were inquiries on number of trees and quantities harvested for each important crop; and, in some cases, varieties of fruits were asked for. The inquiries for fruit crops varied considerably by States, both in the number of crops for which there were separate questions and in units of measure for reporting the quantities harvested. For example, the fruit section on the questionnaire for North Dakota and South Dakota comprised only three inquiries: one, for apples; another, for plums and prunes; and a third, for "other tree fruits and nuts." Any information for tree fruits other than apples and plums and prunes, and any information for grapes or planted nut trees was to be entered under this last inquiry, the kind of fruit being specified by the enumerator (or respondent if the latter filled his own questionnaire). The California questionnaire, in contrast, contained 23 separate inquiries for fruit, nut, and grape crops. Because of the importance of fruit crops in California, figures on the acreage for each fruit crop were obtained during the enumeration.

Totals for the United States and geographic divisions.—For most of the fruits and nuts, totals have been compiled for each geographic division and for the United States. Even though a separate inquiry may not have appeared on the questionnaire for each State, data for each fruit and nut have been secured by tabulating the information reported for "other fruits and nuts." However, in the case of those fruits and nuts such as cherries, pears, grapes, plums and prunes, oranges, and pecans for which data were obtained in some of the more important producing States by variety groups, totals for each of the variety groups cannot be obtained for some regions and for the United States. Inasmuch as each variety group has been treated as a separate crop, it was not possible to obtain totals for farms reporting the fruit or nut crop for those fruits for which there were separate inquiries for each variety group. In some tables, totals are shown only for specified States, i. e., States for which the data by variety groups are available.

Other published data.—Not all data available on fruits, nuts, etc., appear in this chapter. Considerable data appear for States and counties in Volume I, Counties and State Economic Areas, of the reports of the 1950 Census of Agriculture. State Table 12 in Volume I contains data on the number of farms reporting trees not of bearing age, farms reporting trees of bearing age, and farms reporting quantity harvested for many fruit and nut crops. State Table 13 presents data on the number of fruit-and-nut farms, value of fruits and nuts sold, etc., for large farms. (See Introduction to this volume for description of large farms.) County Table 6 provides data on the acreage of orchards, groves, vineyards, and

237460 O - 53 - 46

planted nut trees for "commercial" and "other" farms. County Table 7 gives the number of fruit-and-nut farms (farms with 50 percent or more of total sales derived from the sale of fruits and nuts). (See Introduction for a description of "commercial" and "other" farms and type of farm.)

Data are presented for economic areas in Volume I for a number of items relating to fruit and nut crops, etc. Economic Area Table 4 presents figures on the number of farms reporting land in orchards, vineyards, and planted nut trees, classified by acres in the orchard. This table also contains, for apples and peaches, data on farms reporting trees not of bearing age by number of trees not of bearing age; farms reporting trees of bearing age by number of trees of bearing age, and farms reporting quantity harvested by amount harvested. Economic Area Tables 9, 10, 11, and 12 provide data on the number of fruit-and-nut farms, the value of fruits and nuts sold, value of horticultural specialties sold, and value of forest products sold, by size of farm, tenure of farm operator, type of farm, and economic class of farm. These last mentioned tables in Part 18 for Florida and Part 33 for California contain data for these four major classifications for farms reporting and land in fruit orchards, vineyards, and planted nut trees. (See Introduction to this Volume.)

The number of fruit-and-nut farms is given, by States, in chapter XIII of this Volume. Selected characteristics of farms of this type are shown in that chapter. Also, comparisons are made with farms of other types.

Detailed data on the production of flowers, nursery products, bulbs, and flower seeds appear in Part 1, "Horticultural Specialties," of Volume V, "Special Reports," of the 1950 Census of Agriculture. These detailed data relate only to farms reporting a value of $1,000 or more, for the value of sales for any one of the four groups of horticultural-specialty products.

Information was obtained in the 1950 Census of Agriculture for the portions of the various crops harvested in 1949 which were grown on irrigated land. Information for farms reporting and irrigated land in bearing and nonbearing fruit orchards, groves, vineyards, and planted nut trees is given in County Table 5a for the following States:

Arizona	Nevada
Arkansas	New Mexico
California	North Dakota
Colorado	Oklahoma
Florida	Oregon
Idaho	South Dakota
Kansas	Texas
Louisiana	Utah
Montana	Washington
Nebraska	Wyoming

TABLE 1.—FRUITS AND NUTS AND HORTICULTURAL SPECIALTIES—FARMS REPORTING, ACREAGE, AND VALUE, FOR THE UNITED STATES: CENSUSES OF 1840 TO 1950

Item and year		Farms reporting	Acreage			Value (dollars)			Average per acre
			Total	Increase or decrease (−)		Total	Increase or decrease (−)		
				Acres	Percent		Amount	Percent	
Fruits and nuts and horticultural specialties, total	1949	(*)	[1] 5,145,404	-41,127	−0.8	1,367,715,506	−147,856,888	−9.8	265.81
	1944	(*)	[2] 5,186,531	−338,163	−6.1	1,515,572,394	984,680,386	185.5	292.21
	1939	(*)	5,524,694	−922,981	−14.3	530,892,008	138,631,120	35.3	96.09
	1934	(*)	[3] 6,447,675	−25,165	−.4	392,260,888	−409,148,067	−51.1	60.84
	1929	(*)	[2] 6,472,840	(**)	(**)	801,408,955	−37,734,686	−4.5	123.81
	1919	(*)	[4] 304,264	−67,062	−18.1	839,143,641	559,785,261	200.4	(**)
	1909	(*)	[4] 371,326	−7,243	−1.9	279,358,380	116,600,903	71.6	(**)
	1899	(*)	[4] 378,569			162,757,477			(**)
Berries and other small fruits	1949 [5]	(*)	218,379	32,404	17.4	79,398,194	32,384,851	68.9	363.58
	1944 [6]	(*)	185,975	−136,294	−42.3	47,013,343	−443,552	−.9	252.79
	1939	351,550	322,269	−64,395	−16.7	47,456,895	−16,353,825	−25.6	147.26
	1929	(*)	386,664	137,580	55.2	63,810,720	2,078,559	3.4	165.03
	1919	545,823	249,084	−23,376	−8.6	61,732,161	31,757,680	105.9	247.84
	1909	(*)	272,460	−37,310	−12.0	20,974,481	4,944,724	19.8	110.01
	1899	(*)	309,770			25,029,757			80.80
Tree fruits, nuts, and grapes (nurseries excluded)	1950	2,221,381	[1] 4,716,337	-284,219	−5.7	896,219,707	−341,080,391	−27.6	190.02
	1945	(*)	5,000,556	−44,375	−.9	1,237,300,098	883,440,128	249.7	247.43
	1940	2,504,804	5,044,931	−1,175,748	−18.0	353,859,970	−15,683,527	−4.2	70.14
	1935	(*)	6,220,679	134,503	2.2	[7] 369,543,497	−222,352,172	−37.6	59.41
	1930	[8] 2,751,018	6,086,176			591,895,669	−79,371,153	−11.8	97.25
	1920	(*)	(*)	(*)	(*)	671,266,822	479,217,087	249.5	(*)
	1910	(*)	(*)	(*)	(*)	192,049,735	84,030,771	77.8	(*)
	1900	(*)	(*)	(*)	(*)	108,018,964	(*)	(*)	(*)
	1880	(*)	(*)	(*)	(*)	[9] 50,876,154	3,540,965	7.5	(*)
	1870	(*)	(*)	(*)	(*)	[9] 47,335,189	27,343,304	136.8	(*)
	1860	(*)	(*)	(*)	(*)	[9] 19,991,885	12,268,699	158.9	(*)
	1850	(*)	(*)	(*)	(*)	[9] 7,723,186	466,282	6.4	(*)
	1840	(*)	(*)	(*)	(*)	[9] 7,256,904			(*)
Horticultural specialties	1949	(*)	210,688	(*)	(*)	392,097,605	160,838,652	69.5	1,861.03
	1944 [10]	34,690	(*)	(*)	(*)	231,258,953	101,683,810	78.5	(*)
	1939	32,136	157,494	(*)	(*)	129,575,143	−16,127,423	−11.1	822.73
	1929	29,946	(*)	(*)	(*)	145,702,566	39,557,908	37.3	(*)
	1919	(*)	55,180	−43,686	−44.2	106,144,658	48,810,494	85.1	1,923.61
	1909	(*)	98,866	30,067	43.7	57,334,164	27,625,408	93.0	579.92
	1899	(*)	68,799	(**)	(**)	29,708,756	3,496,950	13.3	431.82
	1889	(*)	[11] 343,548			[12] 26,211,806			(**)

*Not available.
**Available data not comparable.
[1] Excludes fruit and nut acreage on farms with less than ½ acre of fruit orchards, groves, vineyards, and planted nut trees. See text.
[2] Acreage for horticultural specialties not included.
[3] Only strawberries included in small fruits. Other small fruits included in field crops.
[4] Acreage in fruit orchards, groves, vineyards, and planted nut trees not secured prior to 1930 Census.
[5] For 1949, harvested for sale only; for other years, data are for all acreage harvested.
[6] Totals and derived figures are for States for which separate inquiries were on the schedule.
[7] Value of 8 specified fruits only.
[8] Farms reporting fruit trees, not including farms reporting only grapevines and/or nut trees.
[9] Value of orchard products.
[10] Data for farms unclassified as to type excluded.
[11] Includes 169,851 acres reported by 596 farms reporting seeds with 96,564 acres devoted to seed production.
[12] Value of flower and vegetable seeds not available.

The irrigated area for land in bearing and nonbearing fruit orchards, groves, and planted nut trees, as shown for these States, represents a total only for those farms for which the entire orchard and vineyard acreage was irrigated. For example, if there were 20 acres of orchard and vineyard on a farm, comprising 10 acres each of pears and grapes, the 20 acres of orchard and vineyard would be shown in County Table 5a only if the entire 20 acres had been irrigated in 1949. On the other hand, if the 10 acres of pears had been irrigated and the 10 acres of grapes had not been irrigated, none of the acreage for that particular farm would be included in the totals for crops harvested on irrigated land. State, geographic division, and United States totals for all irrigated crops are given also in Volume III, "Irrigation of Agricultural Lands," of the 1950 Census of Agriculture reports.

Definitions and explanations.—Reference should be made to the Introduction to this volume for definitions of a farm, farms reporting, type of farm, etc. The Introduction also contains an explanation of the methods used in obtaining and compiling the data and an appraisal of the results of the 1950 Census.

Minor crops.—Data for crops not generally grown or for crops of relatively small importance were obtained under the inquiries, "other berries and small fruits," "other tree fruits and nuts," etc. Data for States for which the crop is of minor importance have been combined and are shown in the tables as "all other States." However, in such cases, data for each State can usually be found in State Table 12 of Volume I. Figures for fruit and nut crops not satisfactorily identified under "other berries and small fruits," "other tree fruits and nuts," etc., appear under the group" all other berries and small fruits," "all other tree fruits and nuts," etc.

TABLE 2.—FACTORS USED IN CONVERTING FRUIT AND NUT QUANTITIES FROM THE UNITS OF MEASURE ENUMERATED IN SPECIFIED STATES TO THE UNITS SELECTED FOR SHOWING TOTALS FOR THE UNITED STATES

Crop	Unit shown in the tables in this volume	Other units specified on the questionnaire and published in Volume I, by States		Conversion factor
		State	Unit	
Almonds	Pound	California	Ton	1 ton=2,000 pounds.
Apples	Bushel	California	do	1 ton=41.67 bushels (bushel=48 pounds).
		Oregon	Loose box	Loose box=¾ bushel.[1]
		Washington	do	Do.[1]
Apricots	do	California	Ton	1 ton=41.67 bushels.
		Idaho	Pound	48 pounds=1 bushel.
		Oregon	do	Do.
		Washington	do	Do.
Cherries	Pound	California	Ton	1 ton=2,000 pounds.
Figs	Pound, fresh weight	California	Ton, dry weight	1 ton (2,000 pounds), dry weight=6,000 pounds, fresh weight.
Grapes	Pound	California	Ton[2]	1 ton=2,000 pounds.
Grapefruit	Ton	Arizona	Field box	44.44 field boxes=1 ton (field box=45 pounds).[1]
		California	do	44.44 field boxes=1 ton (field box=45 pounds).
		Florida	do	24.39 field boxes=1 ton (field box=82 pounds).
		Louisiana	do	40 field boxes=1 ton (field box=50 pounds).[1]
		Alabama	do	40 field boxes=1 ton (field box=50 pounds).
		Georgia	do	Do.
		Mississippi	do	Do.
		South Carolina	do	Do.
Oranges, all	do	Arizona	do	37.74 field boxes=1 ton (field box=53 pounds).
		Florida	do	22.22 field boxes=1 ton (field box=90 pounds).
		Louisiana	do	28.57 field boxes=1 ton (field box=70 pounds).
		Alabama	do	35.71 field boxes=1 ton (field box=56 pounds).
		Georgia	do	Do.
		Mississippi	do	Do.
		South Carolina	do	Do.
Valencia	do	California	do	38.09 field boxes=1 ton (field box=52.5 pounds).
Navel and miscellaneous	do	California	do	39.60 field boxes=1 ton (field box=50.5 pounds).
Peaches	Bushel	California	Ton	1 ton=41.67 bushels (bushel=48 pounds).
		Oregon	Pound	48 pounds=1 bushel.
		Washington	do	Do.
Pears	do	California	Ton	1 ton=41.67 bushels (bushel=48 pounds).
		Oregon	do	1 ton=40 bushels (bushel=50 pounds).
		Washington	do	Do.
Plums and prunes	do	California	Ton, fresh weight for plums; ton, dry weight for prunes.	1 ton=35.71 bushels (bushel=56 pounds). 1 ton (2,000 pounds), dry weight=89.27 bushels fresh weight (bushel=56 pounds; 1 pound dry prunes=2½ pounds fresh).
Blackberries and dewberries	Quart	California	Pound	1½ pounds=1 quart.
		Oregon	do	Do.
		Washington	do	Do.
Blueberries (tame)	do	California	do	Do.
		Oregon	do	Do.
		Washington	do	Do.
Boysenberries, loganberries, and youngberries	do	California	do	Do.
		Oregon	do	Do.
		Washington	do	Do.
Cranberries	Pound	Connecticut	100-pound barrel	100-pound barrel=100 pounds.[1]
		Massachusetts	do	Do.
Currants	Quart	California	Pound	1½ pounds=1 quart.
		Oregon	do	Do.
		Washington	do	Do.
Gooseberries	do	California	do	Do.
		Oregon	do	Do.
		Washington	do	Do.
Raspberries	do	California	do	Do.
		Oregon	do	Do.
		Washington	do	Do.
Strawberries	do	California	do	Do.
		Oregon	do	Do.
		Washington	do	Do.
		Arkansas	24-qt. crate	24-quart crate=24 quarts.
		Louisiana	24-pt. crate	24-pint crate=12 quarts.

[1] Consideration of additional data on unit weights led to some changes in conversion factors for 1950 Census data shown in Table 2 from factors used to convert production for 1945 and earlier years in the State bulletins. The unrevised factors used for converting 1945 data in State bulletins are: Grapefruit—field box=48 pounds for Arizona and 62 pounds for Louisiana. Apples—loose box=⅝ bushel for Oregon and Washington. For 1940 and earlier years: Cranberries—1 quart=1½ pounds for Massachusetts and Connecticut.

[2] In California, the 1950 questionnaire provided for reporting raisin grape production on either dry-weight or fresh-weight basis. Reports of dry weight were converted at the rate of 1 pound raisins to 4 pounds fresh grapes.

Quantity harvested.—The term "quantity harvested" is used to designate the amount of the crop actually harvested. Quantity harvested includes culls, the amount utilized for byproducts such as apples for cider, etc. In some cases, the quantity harvested may be less than the total amount produced, as part of the crop may not have been harvested because of poor quality, unavailability of labor, low prices, etc. For all items except citrus fruits, olives, and avocados, the quantity harvested represents the amount harvested during the 1949 crop year. For Florida, Louisiana, and Texas the quantity harvested for citrus fruits represents the harvest from the bloom of 1949, while for Arizona and California, it represents the harvest from the bloom of 1948. For olives and avocados in California, the quantity harvested represents the harvest in 1949–50 from the bloom of 1949.

Units of measure.—For the tables in this chapter, the quantity harvested for each crop is shown in a common unit, except for some crops for earlier census years as shown in Table 4. The factors used in converting the units used in the enumeration to the common units shown in this chapter are given in Table 2. In the State and county tables in Volume I, the units shown were those appearing on the questionnaire for each State.

Value.—Data for two types of values are shown in this chapter, viz, "value of the quantity harvested," and "value sold." The values of berries and other small fruits and tree fruits, nuts, and grapes harvested were obtained by multiplying the quantity harvested for each crop by county-unit prices. The county-unit prices were obtained cooperatively by the Bureau of Agricultural Economics, United States Department of Agriculture, and the Bureau of the Census. The value of tree fruits, nuts, and grapes harvested is for the total quantity harvested and includes the value of any portion which may have been used on the farm as well as that harvested for sale, while the value of berries and other small fruits sold relates only to quantity sold. The value of small fruits, berries, and fruits and nuts sold was obtained for each farm. The value was to include the estimated value of the 1949 crop that would be sold.

Quantities of nursery and greenhouse products sold were not obtained in the census of agriculture. The values given for these products represent the value of sales in 1949. The values for forest products cut or produced were obtained by multiplying State estimates of average prices by the quantities cut or produced.

The average values of crops shown in the various tables represent weighted averages. They were obtained by dividing the total value of the crop for the State or geographic division by the total quantity harvested.

Comparability of statistics.—In general, the statistics for 1950 are comparable with those for prior censuses. Notes on the tables and comments in the text under the individual crops or items call attention to important differences in comparability resulting from changes in questionnaires.

Berries and other small fruits.—The 1950 Census of Agriculture Questionnaires provided for obtaining separate data for the acreage and quantity harvested for the several kinds of berries and other small fruits grown for sale in 1949. Nonbearing areas were not to be reported. The area was to be reported in tenths of acres. If the area harvested was materially less than one-tenth of an acre, the enumerator was instructed to report the quantity harvested but not the acreage.

Figures for berries for 1950 are for tame berries except in the case of blueberries in Maine, Vermont, Rhode Island, and New Hampshire. In those four States, in addition to tame blueberries, data were obtained for wild blueberries, when grown on land used primarily for their production.

The following inquiry regarding berries grown for home use appeared on all questionnaires for 1950:

Were any berries or other small fruits harvested last year for home use? ☐ No ☐ Yes

The answers to this inquiry were not tabulated.

In 1945, information was obtained only for the important berries and small fruits harvested in each region. Data on the quantity harvested for 1945 and the earlier years represent the total quantity harvested, including that for home use. In 1935, information was obtained only for strawberries. The acreage of strawberries for that census included some planted acreage from which no crop was harvested in 1934. A count of the farms reporting any berries, or small fruits, was not obtained in the 1950 Census.

The acreage of berries and small fruits harvested for sale in 1949 was 32.2 percent less than the total for sale and for home use in 1939. The 1949 total of 102,387 acres of strawberries harvested for sale was 41.6 percent less than the acreage of strawberries harvested for sale and for home use in 1939, and 41.2 percent greater than the acreage in 1944.

STRAWBERRIES—ACREAGE AND PRODUCTION, FOR THE UNITED STATES: 1899 TO 1949

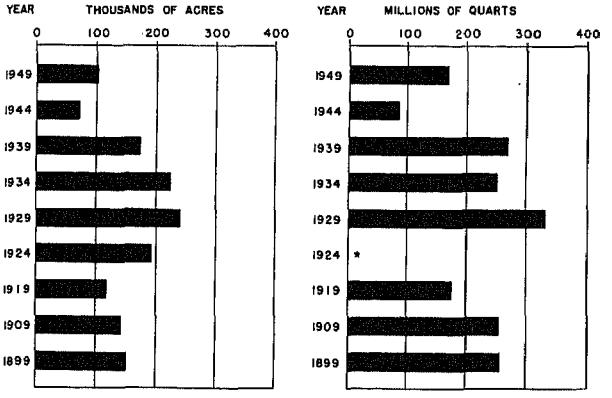

* DATA NOT AVAILABLE
SOURCE: TABLE 3

Cranberries.—In 1950, three different units of measure, viz, 100-pound barrels, quarts, and pounds were used in the enumeration of cranberries. The conversion factors used in changing totals for barrels and quarts to the common unit of pounds given in this chapter are shown in Table 2.

The harvest of cranberries for Massachusetts and Connecticut was recorded in 100-pound barrels in 1950, and in quarts in 1945 and earlier censuses. In showing the cranberry data in State Table 12, Part 1 of Volume I, for these States, the quarts harvested secured in earlier censuses were expressed in units of 100-pound barrels. The conversion was made on the assumption that 1 quart of cranberries contained 1½ pounds. After Part 1 of Volume I was published, a review of all material relating to weights and measures for cranberries indicated that there are approximately 90 to 96 quarts of cranberries weighing from 92 to 120 pounds in a barrel. On the basis of the available data, it was decided for conversion purposes that 1 quart was equal to 1 pound, in presenting data in this chapter.

Land in fruit orchards, vineyards, and planted nut trees.—The following inquiry was on the 1950 questionnaire in all States:

How much land is in bearing and nonbearing fruit orchards, groves, vineyards, and planted nut trees? ☐ Less than ½ acre OR Acres ★ 10

(Report tenths of an acre, such as $\frac{4}{10}$, $1\frac{4}{10}$, etc. Do not include berry acreage or nurseries.)

An instruction to the enumerator stated that the acreage of wild or volunteer groves of pecans should not be reported as land in planted nut trees.

TABLE 3. —BERRIES AND OTHER SMALL FRUITS [1]—FARMS REPORTING, ACREAGE, QUANTITY HARVESTED, AND VALUE, FOR THE UNITED STATES: 1899 TO 1949

[Figures for divisions and States in table 8]

Fruit and year	Farms reporting		Acreage					Quantity harvested				Value (dollars)			
	Number	Percent of all farms	Total	Increase or decrease (−)		Percent of cropland harvested [2]	Average per farm reporting	Total	Increase or decrease (−)		Average yield per acre	Total	Increase or decrease (−)		Average per unit
				Acres	Percent				Quantity	Percent			Amount	Percent	
Berries and other small fruits, total															
1949	(*)	(4)	218,379	32,404	17.4	0.1	(*)	xxxxxxxxx	xxxxxxxxxx	xxxxx	xxxxx	79,398,194	32,384,851	68.9	xxxxxx
1944 [3]	(*)	(*)	185,975	−136,294	−42.3	.1	(*)	xxxxxxxxx	xxxxxxxxxx	xxxxx	xxxxx	47,013,343	−443,552	−.9	xxxxxx
1939	351,550	5.8	322,269	−64,395	−16.7	.1	.9	xxxxxxxxx	xxxxxxxxxx	xxxxx	xxxxx	47,456,895	−16,353,825	−25.6	xxxxxx
1929	(*)	(*)	386,664	137,580	55.2	.1	(*)	xxxxxxxxx	xxxxxxxxxx	xxxxx	xxxxx	63,810,720	2,078,559	3.4	xxxxxx
1919	545,823	8.5	249,084	−23,376	−8.6	.1	.5	xxxxxxxxx	xxxxxxxxxx	xxxxx	xxxxx	61,732,161	31,757,680	105.9	xxxxxx
1909	(*)	(*)	272,460	−37,310	−12.0	.1	(*)	xxxxxxxxx	xxxxxxxxxx	xxxxx	xxxxx	29,974,481	4,944,724	19.8	xxxxxx
1899	(*)	(*)	309,770			.1	(*)	xxxxxxxxx	xxxxxxxxxx	xxxxx	xxxxx	25,029,757			xxxxxx
								Quarts	*Quarts*		*Quarts*				
Strawberries															
1949	90,671	1.7	102,387	29,884	41.2	(4)	1.1	168,707,602	82,401,919	95.5	1,648	50,088,534	22,375,194	80.7	.30
1944	139,688	2.4	72,503	−102,714	−58.6	(4)	.5	86,305,683	−184,707,147	−68.2	1,190	27,713,340	−1,479,483	−5.1	.32
1939	233,871	3.8	175,217	−51,779	−22.8	.1	.7	271,012,830	17,293,647	6.8	1,547	29,192,823	6,475,432	28.5	.11
1934	198,977	2.9	226,996	−15,833	−6.5	.1	1.1	253,719,183	−77,153,143	−23.3	1,118	22,717,391	−20,449,783	−47.4	.09
1929	358,104	5.7	242,829	49,654	25.7	.1	.7	330,872,326			1,363	43,167,174			.13
1924	136,675	2.1	193,175	73,780	61.8	.1	1.4	(*)	(*)	(*)	(*)	(*)	(*)	(*)	(*)
1919	323,186	5.0	119,395	−23,650	−16.5	(4)	.4	176,931,550	−78,770,485	−30.8	1,482	36,004,245	18,090,319	101.0	.20
1909	216,544	3.4	143,045	−8,318	−5.5	(4)	.7	255,702,035	−1,725,068	−.7	1,788	17,913,926			.07
1899	280,195	4.9	151,363			.1	.5	257,427,103			1,701	(*)	(*)	(*)	(*)
Blackberries and dewberries (tame)															
1949	11,455	.2	13,417	−8,374	−38.4	(4)	1.2	18,836,632	−1,252,595	−6.2	1,404	3,133,503	−904,737	−22.4	.17
1944 [3]	32,917	.6	21,791	−4,815	−18.1	(4)	.7	20,089,227	−8,036,143	−28.6	922	4,038,240	1,704,728	73.1	.20
1939	55,005	.9	26,606	−17,289	−39.4	(4)	.5	28,125,370	−10,467,981	−27.1	1,057	2,333,512	−2,026,907	−46.5	.08
1929	113,308	1.8	43,895	−2,270	−4.9	(4)	.4	38,593,351	−1,361,727	−3.4	879	4,360,419	−2,757,553	−38.7	.11
1919	146,079	2.3	46,165	−2,839	−5.8	(4)	.3	39,945,078	−15,398,492	−27.8	865	7,117,972	3,208,141	82.1	.18
1909	141,157	2.2	49,004	−1,207	−2.4	(4)	.3	55,343,570	−6,846,315	−11.0	1,129	3,909,831			.07
1899	(*)	(*)	50,211			(4)	(*)	62,189,885			1,239	(*)	(*)	(*)	(*)
Raspberries (tame)															
1949	32,595	.6	34,039	−9,595	−22.0	(4)	1.0	39,741,945	5,921,329	17.5	1,168	11,309,762	391,733	3.6	.28
1944 [3]	75,413	1.3	43,634	−15,415	−26.1	(4)	.6	33,820,616	−24,302,196	−41.8	775	10,918,029	3,501,749	47.2	.32
1939	123,933	2.0	59,049	2,334	4.1	(4)	.5	58,122,812	4,393,011	8.2	984	7,416,280	−2,480,406	−25.1	.13
1929	138,284	2.2	56,715	6,437	12.8	(4)	.4	53,729,801	4,519,354	9.2	947	9,896,686	−1,699,424	−14.7	.18
1919	153,953	2.4	50,278	1,610	3.3	(4)	.3	49,210,447	−11,707,749	−19.2	979	11,596,110	6,463,833	125.9	.24
1909 [5]	116,929	1.8	48,668	−12,228	−20.1	(4)	.4	60,918,196	−15,709,911	−20.5	1,252	5,132,277			.08
1899 [5]	(*)	(*)	60,916			(4)	(*)	76,628,107			1,258	(*)	(*)	(*)	(*)
Blueberries [6]															
1949	[7] 3,365	.1	30,881	−12,357	−28.6	(4)	9.2	16,049,969	8,901,821	124.5	520	4,537,883	1,798,749	65.7	.28
1944	3,746	.1	43,238	11,962	38.2	(4)	11.5	7,148,148	−1,719,243	−19.4	165	2,739,134	1,733,365	172.3	.38
1939	5,016	.1	31,276	11,221	56.0	(4)	6.2	8,867,391	3,922,520	79.3	284	1,005,769	18,225	1.8	.11
1929	3,016	(4)	20,055			(4)	6.6	4,944,871			247	987,544			.20
Blueberries, tame															
1949	1,463	(4)	6,151	2,702	78.3	(4)	4.2	6,956,478	4,834,593	227.8	1,131	2,931,349	2,621,233	845.2	.42
1939 [8]	1,276	(4)	3,449			(4)	2.7	2,121,885			615	310,116			.15
Blueberries, wild															
1949 [8]	1,902	(4)	24,730	−3,097	−11.1	(4)	13.0	9,093,491	2,347,985	34.8	368	1,606,534	910,881	130.9	.18
1939 [8]	3,757	.1	27,827			(4)	7.4	6,745,506			242	695,653			.10
								Pounds	*Pounds*		*Pounds*				
Cranberries															
1949	1,120	(4)	22,185	3,696	20.0	(4)	19.8	71,401,168	14,061,098	24.5	3,218	6,478,008	817,107	14.4	.09
1939	1,617	(4)	18,489	6,735	57.3	(4)	11.4	57,340,070	26,947,013	88.7	3,101	5,660,901	1,877,642	49.6	.10
1929	872	(4)	11,754	−5,050	−30.1	(4)	13.5	30,393,057	−4,867,234	−13.8	2,586	3,783,259	585,280	18.3	.12
1919	2,597	(4)	16,804	−1,627	−8.8	(4)	6.5	35,260,291	−2,982,769	−7.8	2,098	3,197,979	1,442,366	82.2	.09
1909	3,910	.1	18,431	−1,933	−9.5	(4)	4.7	38,243,060	6,642,548	21.0	2,075	1,755,613			.05
1899	(*)	(*)	20,364			(4)	(*)	31,600,512			1,552	(*)	(*)	(*)	(*)
								Quarts	*Quarts*		*Quarts*				
Boysenberries, loganberries, and youngberries															
1949	5,911	.1	12,407	7,598	158.0	(4)	2.1	25,585,532	17,470,494	215.3	2,062	3,201,624	1,507,024	99.5	.13
1944 [3]	4,572	.1	4,809	−3,580	−42.7	(4)	1.1	8,115,038	−7,040,003	−46.5	1,687	1,604,600	177,088	12.4	.20
1939	(*)	(*)	8,389			(4)	(*)	15,155,041			1,807	1,427,512			.09
Boysenberries	1939		2,664	(4)	1,932			(4)	.7	3,579,788			1,853	434,663			.12
Loganberries															
1939	3,414	.1	2,815	−1,350	−32.4	(4)	.8	5,574,719	−2,717,454	−32.8	1,980	343,822	−337,362	−49.5	.06
1929	4,188	.1	4,165	187	4.7	(4)	1.0	8,292,173	−3,830,889	−31.6	1,991	681,184	−1,108,831	−61.9	.08
1919	7,033	.1	3,978			(4)	.6	12,123,062			3,048	1,790,015			.15
Youngberries	1939		5,271	.1	3,642			(4)	.7	6,000,534			1,648	649,027			.11
Currants															
1949	1,596	(4)	2,440	140	6.1	(4)	1.5	3,458,557	210,696	6.5	1,417	561,040	226,316	67.6	.16
1939	4,685	.1	2,300	−1,274	−35.6	(4)	.5	3,247,861	−1,440,867	−30.7	1,412	334,724	−309,310	−48.0	.10
1929	12,791	.2	3,574	−3,805	−51.6	(4)	.3	4,688,728	−2,926,089	−38.4	1,312	644,034	−777,874	−54.7	.14
1919	39,200	.6	7,379	−483	−6.1	(4)	.2	7,614,817	−2,833,715	−27.1	1,032	1,421,908	631,477	79.9	.19
1909	62,093	1.0	7,862	−5,003	−38.9	(4)	.1	10,448,532	−8,144,163	−43.8	1,329	790,431			.08
1899	(*)	(*)	12,865			(4)	(*)	18,592,695			1,445	(*)	(*)	(*)	(*)
Gooseberries															
1949	381	(4)	513	−413	−44.6	(4)	1.3	559,430	−554,430	−49.8	1,091	77,287	−5,876	−7.1	.14
1939	4,234	.1	926	−376	−28.9	(4)	.2	1,113,860	−529,189	−32.2	1,203	83,163	−68,329	−45.3	.07
1929	5,176	.1	1,302	(*)	(*)	(4)	.3	1,643,049	(*)	(*)	1,262	151,992	(*)	(*)	.09
1909	58,567	.9	4,765	−1,987	−29.4	(4)	.1	5,282,843	−4,037,687	−43.3	1,109	417,034			.08
1899	(*)	(*)	6,752			(4)	(*)	9,320,530			1,380	(*)	(*)	(*)	(*)
All other berries															
1949	190	(4)	110	93	547.1	(4)	.6	36,024	10,358	40.4	327	10,553	8,342	377.3	.29
1939	28	(4)	17	−2,358	−99.3	(4)	.6	25,666	−1,898,041	−98.7	1,510	2,211	−136,217	−98.4	.09
1929	6,050	.1	2,375	−2,710	−53.3	(4)	.4	1,923,707	−1,980,016	−50.7	810	138,428	−465,504	−77.1	.07
1919 [9]	32,533	.5	5,085	4,400	642.3	(4)	.2	3,903,723	3,276,096	522.0	768	603,932	548,563	990.7	.15
1909	609	(4)	685	−6,614	−90.6	(4)	1.1	627,627	−6,832,153	−91.6	916	55,369			.09
1899	(*)	(*)	7,299			(4)	(*)	7,459,780			1,022	(*)	(*)	(*)	(*)

*Not available.

[1] For 1949, data are for acreage harvested for sale only; for other years, data are for all acreage harvested.

[2] For years prior to 1924, percentages are based on the total acreage of crops for which figures are available.

[3] Totals for States for which data are available. See text. Data not fully comparable with other years.

[4] 0.05 percent or less.

[5] Loganberries included with raspberries in 1909 and 1899.

[6] Total of tame blueberries and wild blueberries for specified States. For 1929, data for some States appear to include wild blueberries though enumerators were instructed to omit such acreage.

[7] Sum of farms reporting wild blueberries and tame blueberries. Data for 1940 indicate little duplication by making this summation.

[8] Includes minor acreage in 18 States enumerated as "blueberries." Instructions provided for exclusion of wild berries in these States.

[9] Mainly gooseberries.

LAND IN BEARING AND NONBEARING FRUIT ORCHARDS, GROVES, VINEYARDS AND PLANTED NUT TREES, BY STATES: 1950 AND 1945



The 1950 inquiry as to land was different from that in the 1945 and 1940 Censuses in that it required an entry for every farm reporting trees or vines. The inquiry regarding acreage in orchards, vineyards, and planted nut trees for censuses prior to 1950 asked for the acreage or fractions of an acre. However, enumerators frequently did not report the acreage when there were only a small number of trees on the farms. In the office processing of questionnaires for prior censuses, the acreage in orchards, vineyards, and planted nut trees was entered, if it had not been entered by the enumerator, when there were sufficient trees and grapevines to occupy two or more acres. Farms with less than one-half acre in orchards, vineyards, and planted nut trees were counted as farms reporting in 1950. Inasmuch as the procedure for reporting for farms with a small area in orchards, vineyards, and planted nut trees differed in 1950 from that used in prior censuses, the number of farms reporting for 1950 is not comparable and is much greater than that shown for prior censuses. The number of farms reporting land in orchards, groves, vineyards, and planted nut trees was 2,221,381 in 1950 as compared with 1,219,678 in 1945, and 1,230,485 in 1940.

The method used for reporting the acreage of land in orchards, vineyards, and planted nut trees in 1950 affected the comparability of the data with those for prior censuses. The figures for 1950 do not include any acreage for farms having less than one-half acre in orchards, vineyards, and planted nut trees. The figures for prior censuses include some acreage for farms having less than one-half acre but do not include acreage for all farms having less than one-half acre. There were 1,621,939 farms in 1950 with less than one-half acre and 599,442 farms with one-half acre or more in orchards, vineyards, and planted nut trees. In 1940, there were 1,230,485 farms reporting orchard acreage and 1,274,319 farms reporting fruit trees and grapevines, or fruit harvested, but no acreage in orchards, vineyards, and planted nut trees. Therefore, a part (approximately one-half) of the decrease in the acreage in orchards, vineyards, and planted nut trees from 5,044,931 in 1940 and 5,000,556 in 1945 to 4,716,337 acres in 1950 is the result of the change in procedure of recording acreage of farms having less than one-half acre. The following table provides a comparison of farms reporting by acreage groups for land in fruit orchards, vineyards, and planted nut trees for 1950 and 1940:

Acreage reported in orchards, vineyards, and planted nut trees	Farms reporting	
	1950	1940
Farms reporting any tree fruits, nuts, or grapes	2,221,381	2,504,804
Less than one acre (including no report)	1,729,294	1,790,341
No report of acreage	.....	1,274,319
Under 0.5 acre	1,621,939	(*)
0.5 to 0.9 acre	107,355	(*)
0.1 to 0.9 acre	(*)	526,022
1.0 to 2.4 acres	282,423	440,463
2.5 to 4.9 acres	62,690	94,076
5.0 to 9.9 acres	54,853	68,737
10.0 to 19.9 acres	43,530	51,727
20.0 to 49.9 acres	32,591	35,368
50.0 to 99.9 acres	10,120	9,601
100.0 acres and over	5,880	4,971

*Not available.

The data in this table indicate a substantial decrease in the number of farms having orchards of less than 50 acres and an increase in farms with orchards of more than 50 acres.

The orchard acreage in Florida, Texas, Mississippi, and Washington was considerably greater in 1950 than in 1945. California has almost a third of the United States orchard acreage.

Trees and vines not of bearing age and of bearing age.—Inquiries in the 1950 Census, asking for the number of trees not of bearing age and the number of trees of bearing age, were similar to those used in previous censuses since 1920, except for 1945 when only the number of trees of all ages was obtained. The main purpose of these inquiries is to show the number and relative importance of young plantings which may be expected to come into bearing with advancing age.

LAND IN FRUIT ORCHARDS—ACREAGE, FOR THE UNITED STATES: 1930 TO 1950

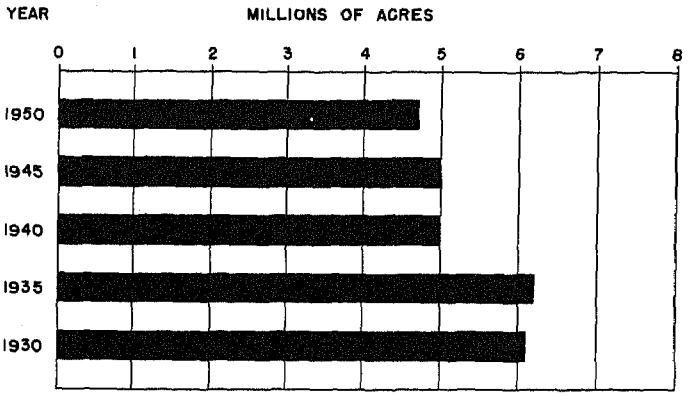

SOURCE: TABLE I

Apples.—Inquiries for the number of trees not of bearing age, number of trees of bearing age, and quantity harvested in 1949 were on the 1950 questionnaire for all States except Florida. In Florida, apple information was obtained under "other tree fruits, except citrus, and other nuts." The quantity harvested was reported in bushels in all States except Washington, Oregon, and California. In Washington and Oregon, the unit of measure specified was "loose boxes" while in California, it was "tons."

The data for quantity of apples harvested for Washington and Oregon for censuses prior to 1950 given in this chapter differ from those given in Part 32 of Volume I. Prior to 1950, data on the quantity of apples harvested were obtained in bushels in these two States. Data for earlier years on quantity harvested were shown in Volume I in "loose boxes" in accordance with the unit of measure used on the questionnaire in these States in 1950. The conversion from bushels to "loose boxes" was on the basis of 1 loose box=⅝ bushel. A re-examination of available data on the conversion of loose boxes indicates that 1 loose box is equal to ¾ bushel. This conversion factor has been used in obtaining for Washington and Oregon the data on quantity harvested shown for earlier years in this chapter.

The number of apple trees has been declining consistently since the peak shown by the Census of 1910. At that time, there were 217,114,688 trees of all ages as compared to 50,586,262 trees in 1950. The sharpest decline was shown between the 1910 and 1920 Censuses. During this period, there was a decrease of nearly 66 million trees. Since that time, the number of trees has continued to decline but at a slower rate. In 1950, there were approximately 15 million fewer trees than in 1945. In both 1945 and 1950, the number of apple trees was less than the number of peach trees. The number of farms reporting apple trees has also decreased consistently since 1910. At that time, there were 2,980,398 farms reporting trees of bearing age compared with 1,556,722 reporting any trees and/or quantity harvested in 1950. On the other hand, the quantity of apples harvested has declined very little during this period as the yield per tree of bearing age has increased from census to census.

A comparison of the number of trees for 1950 and 1940 shows that trees of bearing age have decreased more than trees not of bearing age. Older trees have been removed or abandoned during recent years because of low prices, high production costs, damage by insects and diseases, higher returns from competing crops, etc. The largest decreases were recorded in the Middle Atlantic States, the East North Central States, and the South Atlantic States. However, decreases occurred in all geographic areas. Decreases

TABLE 4.—TREE FRUITS, NUTS, AND GRAPES—FARMS REPORTING, NUMBER OF TREES OR VINES, QUANTITY HARVESTED, AND VALUE, FOR THE UNITED STATES: 1840 TO 1950

[Percent not shown when more than 1,000. Figures for divisions and States are shown in tables 9 to 30]

Fruit and year	Farms reporting [1]		Number of trees or vines					Quantity harvested [2]			Value (dollars) [2]			
			All ages			Not of bearing age	Of bearing age							
	Number	Percent of all farms	Total	Increase or decrease (—)				Total	Percent increase or decrease (—)	Yield per tree or vine of bearing age	Total [3]	Percent increase or decrease (—)	Average per unit	Average per tree or vine of bearing age
				Number	Percent									
Tree fruits, nuts, and grapes (nurseries excluded)														
1950	2,221,381	41.3	xxxxxxxxx	xxxxxxxxxx	xxxxx	xxxxxxxx	xxxxxxxxx	xxxxxxxxxxx	xxxxx	xxxxx	896,219,707	−27.6	xxxx	xxxxx
1945	(*)	(*)	xxxxxxxxx	xxxxxxxxxx	xxxxx	xxxxxxxx	xxxxxxxxx	xxxxxxxxxxx	xxxxx	xxxxx	1,237,300,098	249.7	xxxx	xxxxx
1940	[4] 2,504,804	41.1	xxxxxxxxx	xxxxxxxxxx	xxxxx	xxxxxxxx	xxxxxxxxx	xxxxxxxxxxx	xxxxx	xxxxx	353,859,970	−4.2	xxxx	xxxxx
1935	(*)	(*)	xxxxxxxxx	xxxxxxxxxx	xxxxx	xxxxxxxx	xxxxxxxxx	xxxxxxxxxxx	xxxxx	xxxxx	[5] 369,543,497	−37.6	xxxx	xxxxx
1930	[6] 2,751,018	43.7	xxxxxxxxx	xxxxxxxxxx	xxxxx	xxxxxxxx	xxxxxxxxx	xxxxxxxxxxx	xxxxx	xxxxx	591,895,669	−11.8	xxxx	xxxxx
1920	(*)	(*)	xxxxxxxxx	xxxxxxxxxx	xxxxx	xxxxxxxx	xxxxxxxxx	xxxxxxxxxxx	xxxxx	xxxxx	671,266,822	249.5	xxxx	xxxxx
1910	(*)	(*)	xxxxxxxxx	xxxxxxxxxx	xxxxx	xxxxxxxx	xxxxxxxxx	xxxxxxxxxxx	xxxxx	xxxxx	192,049,735	77.8	xxxx	xxxxx
1900	(*)	(*)	xxxxxxxxx	xxxxxxxxxx	xxxxx	xxxxxxxx	xxxxxxxxx	xxxxxxxxxxx	xxxxx	xxxxx	108,018,964	(*)	xxxx	xxxxx
1880	(*)	(*)	xxxxxxxxx	xxxxxxxxxx	xxxxx	xxxxxxxx	xxxxxxxxx	xxxxxxxxxxx	xxxxx	xxxxx	[7] 50,876,154	7.5	xxxx	xxxxx
1870	(*)	(*)	xxxxxxxxx	xxxxxxxxxx	xxxxx	xxxxxxxx	xxxxxxxxx	xxxxxxxxxxx	xxxxx	xxxxx	[7] 47,335,189	136.8	xxxx	xxxxx
1860	(*)	(*)	xxxxxxxxx	xxxxxxxxxx	xxxxx	xxxxxxxx	xxxxxxxxx	xxxxxxxxxxx	xxxxx	xxxxx	[7] 19,991,885	158.9	xxxx	xxxxx
1850	(*)	(*)	xxxxxxxxx	xxxxxxxxxx	xxxxx	xxxxxxxx	xxxxxxxxx	xxxxxxxxxxx	xxxxx	xxxxx	[7] 7,723,186	6.4	xxxx	xxxxx
1840	(*)	(*)	xxxxxxxxx	xxxxxxxxxx	xxxxx	xxxxxxxx	xxxxxxxxx	xxxxxxxxxxx	xxxxx	xxxxx	[7] 7,256,904	-------	xxxx	xxxxx
Orchard fruits, total [8]														
1950	(*)	(*)	xxxxxxxxx	xxxxxxxxxx	xxxxx	xxxxxxxx	xxxxxxxxx	xxxxxxxxxxx	xxxxx	xxxxx	503,758,274	−38.2	xxxx	xxxxx
1945	(*)	(*)	xxxxxxxxx	xxxxxxxxxx	xxxxx	xxxxxxxx	xxxxxxxxx	xxxxxxxxxxx	xxxxx	xxxxx	815,352,027	251.7	xxxx	xxxxxx
1940	2,410,244	39.5	xxxxxxxxx	xxxxxxxxxx	xxxxx	xxxxxxxx	xxxxxxxxx	xxxxxxxxxxx	xxxxx	xxxxx	238,907,956	−33.3	xxxx	xxxxxx
1930	(*)	(*)	xxxxxxxxx	xxxxxxxxxx	xxxxx	xxxxxxxx	xxxxxxxxx	xxxxxxxxxxx	xxxxx	xxxxx	358,180,584	−32.6	xxxx	xxxxxx
1920	(*)	(*)	xxxxxxxxx	xxxxxxxxxx	xxxxx	xxxxxxxx	xxxxxxxxx	xxxxxxxxxxx	xxxxx	xxxxx	531,491,376	222.3	xxxx	xxxxxx
1910	(*)	(*)	xxxxxxxxx	xxxxxxxxxx	xxxxx	xxxxxxxx	xxxxxxxxx	xxxxxxxxxxx	xxxxx	xxxxx	164,890,613	-------	xxxx	xxxxxx
								Bushels						
Apples														
1950	1,556,722	28.9	50,586,262	−15,189,435	−23.1	11,088,761	39,497,501	131,252,817	−3.5	3.3	187,419,629	−30.2	1.43	4.75
1945 [9]	1,840,468	31.4	65,775,697	−5,887,370	−8.2	(*)	(*)	135,968,320	−9.4	(*)	268,379,336	194.4	1.97	(*)
1940	1,813,907	29.8	71,663,067	−28,390,980	−28.4	13,510,959	58,152,108	150,092,940	20.8	2.6	91,150,294	−19.5	.61	1.57
1935	2,358,781	34.6	100,054,047	−16,250,226	−14.0	17,518,640	82,535,407	124,236,768	−1.7	1.5	113,281,865	−28.7	.91	1.37
1930	2,297,099	36.5	116,304,273	−21,692,255	−15.7	27,455,303	88,848,970	126,433,057	−17.3	1.4	158,947,200	−9.1	1.26	1.79
1925	2,982,226	46.8	137,996,528	−13,507,722	−8.9	34,299,348	103,697,180	152,967,082	12.0	1.5	174,820,659	−27.6	1.14	1.69
1920	[10] 2,687,685	41.7	151,504,250	−65,610,438	−30.2	36,195,085	115,309,165	136,560,997	−6.1	1.2	241,573,577	190.2	1.77	2.10
1910	[10] 2,980,398	46.9	217,114,688	-------	-------	65,791,848	151,322,840	145,412,318	−17.1	1.0	83,231,492	-------	.57	.55
1900	(*)	(*)	(*)	(*)	(*)	(*)	201,794,642	175,397,600	22.6	.9	(*)	(*)	(*)	(*)
1890	(*)	(*)	(*)	(*)	(*)	(*)	120,152,795	143,105,689	-------	1.2	(*)	(*)	(*)	(*)
Peaches														
1950	[11] 1,102,250	20.5	54,461,132	−12,008,999	−18.1	13,407,644	41,053,488	55,457,423	−18.5	1.4	80,484,680	−48.5	1.45	1.96
1945	1,418,726	24.2	66,470,131	−2,397,091	−3.5	(*)	(*)	68,010,576	20.2	(*)	156,180,360	240.8	2.30	(*)
1940	1,394,566	22.9	68,867,222	1,798,160	2.7	21,720,162	47,147,060	56,576,746	26.4	1.2	45,831,318	26.1	.81	.97
1935	1,480,569	21.7	67,069,062	−11,977,234	−15.2	12,995,221	54,073,841	44,747,813	4.5	.8	36,340,077	−33.8	.81	.67
1930	1,481,242	23.6	79,046,296	−9,988,723	−11.2	20,134,313	58,911,983	42,827,017	−10.3	.7	54,889,650	−5.5	1.28	.93
1925	1,881,469	29.5	89,035,019	1,771,056	2.0	(*)	(*)	47,755,377	−5.8	(*)	58,058,313	−39.3	1.22	(*)
1920	[10] 1,521,675	23.6	87,263,963	−49,508,937	−36.2	21,617,862	65,646,101	50,680,082	42.9	.8	95,569,868	232.1	1.89	1.40
1910 [12]	[10] 1,843,610	29.0	136,772,900	-------	-------	42,266,243	94,506,657	35,470,276	129.8	.4	28,781,078	-------	.81	.30
1900	(*)	(*)	(*)	(*)	(*)	(*)	99,916,598	15,432,603	−57.6	.2	(*)	(*)	(*)	(*)
1890	(*)	(*)	(*)	(*)	(*)	(*)	53,885,597	36,367,747	-------	.7	(*)	(*)	(*)	(*)
Pears														
1950	[11] 841,427	15.6	12,357,081	−1,518,685	−10.9	2,240,545	10,116,536	26,898,868	−3.2	2.7	36,629,023	−42.0	1.36	3.62
1945	980,990	16.7	13,875,766	−584,650	−4.0	(*)	(*)	27,788,107	11.2	(*)	63,175,101	240.5	2.27	(*)
1940	961,433	15.8	14,460,416	−4,975,721	−25.6	2,046,254	12,414,162	24,980,749	−6.0	2.0	18,552,254	−1.0	.74	1.49
1935	1,225,152	18.0	19,436,137	−1,834,635	−8.6	2,741,362	16,694,775	26,579,416	36.2	1.6	18,743,511	−37.9	.71	1.12
1930	1,079,368	17.2	21,270,772	−1,927,707	−8.3	5,228,239	16,042,533	19,519,836	-------	1.2	30,196,329	-------	1.55	1.88
1925	1,500,075	23.5	23,198,479	2,498,820	12.1	(*)	(*)	(*)	(*)	(*)	(*)	(*)	(*)	(*)
1920	[10] 1,143,280	17.7	20,699,659	−3,275,750	−13.7	6,052,247	14,647,412	14,204,265	60.7	1.0	26,439,735	234.2	1.86	1.81
1910	[10] 1,276,366	20.1	23,975,409	-------	-------	8,803,885	15,171,524	8,840,733	33.4	.6	7,910,600	-------	.89	.52
1900	(*)	(*)	(*)	(*)	(*)	(*)	17,716,184	6,625,417	116.2	.4	(*)	(*)	(*)	(*)
1890	(*)	(*)	(*)	(*)	(*)	(*)	5,115,055	3,064,375	-------	.6	(*)	(*)	(*)	(*)
Bartlett pears [9]														
1950	52,864	1.0	5,636,871	397,068	7.6	735,914	4,900,957	16,581,080	34.6	3.4	18,244,855	88.9	1.10	3.72
1940	64,175	1.1	5,239,803	(*)	(*)	412,954	4,826,849	12,320,199	-------	2.6	9,656,118	-------	.78	2.00
Pears other than Bartlett [9]														
1950	23,309	.4	1,741,583	−514,951	−22.8	202,366	1,539,217	6,055,960	9.5	3.9	12,439,240	220.7	2.05	8.08
1940	30,748	.5	2,256,534	(*)	(*)	243,120	2,013,414	5,528,245	-------	2.7	3,878,613	-------	.70	1.93
								Pounds						
Cherries														
1950	(*)	8.5	11,914,607	−75,052	−.6	3,400,933	8,513,674	372,064,996	8.1	43.7	32,459,479	−9.6	.087	3.81
1945 [9]	797,257	13.6	11,989,659	−238,862	−2.0	(*)	(*)	344,235,727	10.9	(*)	35,894,622	263.2	.104	(*)
1940	776,422	12.7	12,228,521	−2,845,483	−18.9	2,663,526	9,564,995	310,437,048	1.9	32.5	9,883,106	1.1	.032	1.03
1935	1,096,217	16.1	15,074,004	2,077,246	16.0	3,746,569	11,327,435	304,758,440	33.8	26.9	9,778,576	−42.5	.032	.86
1930	867,944	13.8	12,996,758	−1,485,524	−10.3	4,615,286	8,381,472	227,754,296	3.1	27.2	17,003,841	20.0	.075	2.03
1920	[10] 1,131,355	17.5	14,482,282	−2,961,422	−17.0	3,694,531	10,787,751	220,961,944	−4.4	20.5	14,166,176	95.9	.064	1.31
1910	[10] 1,248,667	19.6	17,443,704	-------	-------	5,621,660	11,822,044	231,061,544	43.6	19.5	7,231,160	-------	.031	.91
1900	(*)	(*)	(*)	(*)	(*)	(*)	11,943,287	160,915,944	94.6	13.5	(*)	(*)	(*)	(*)
1890	(*)	(*)	(*)	(*)	(*)	(*)	5,638,759	82,696,264	-------	14.7	(*)	(*)	(*)	(*)
Sour cherries [9]														
1950	114,259	2.1	5,666,982	−938,839	−14.2	1,690,019	3,976,963	147,204,584	−13.0	37.0	13,878,723	274.8	.094	3.49
1940	299,800	4.9	6,605,821	(*)	(*)	1,116,844	5,488,977	169,205,778	(*)	30.8	3,702,706	-------	.022	.67
Sweet cherries [9]														
1950	111,646	2.1	2,399,350	−301,308	−11.2	553,645	1,845,705	130,225,501	64.7	70.6	9,234,029	179.8	.071	5.00
1940	219,623	3.6	2,700,658	(*)	(*)	682,744	2,017,914	79,050,313	(*)	39.2	3,300,014	-------	.042	1.64
								Bushels						
Plums and prunes														
1950	[12] 573,011	10.6	18,871,546	−3,844,381	−16.9	3,247,279	15,624,267	20,297,926	4.0	1.3	36,538,747	−22.1	1.80	2.34
1945	624,488	10.7	22,715,927	−2,043,229	−8.3	(*)	(*)	19,525,441	−23.9	(*)	46,908,570	143.3	2.40	(*)
1940	697,062	11.4	24,759,156	−5,617,168	−18.5	3,095,887	21,663,269	25,646,331	10.1	1.2	19,280,549	−2.9	.75	.89
1935	921,900	13.5	30,376,324	−3,537,496	−10.4	3,097,780	27,278,544	23,296,579	16.3	.9	19,852,955	6.5	.85	.73
1930	901,462	14.3	33,913,820	−3,717,019	−9.9	4,514,409	29,399,411	20,038,147	-------	.7	18,645,942	-------	.93	.63
1925	1,236,416	19.4	37,630,839	7,803,278	26.2	(*)	(*)	(*)	(*)	(*)	(*)	(*)	(*)	(*)
1920	[10] 915,829	14.2	29,827,561	−541,029	−1.8	9,375,268	20,452,293	19,083,942	23.3	.9	40,984,423	297.9	2.15	2.00
1910	[10] 1,120,130	17.6	30,368,590	-------	-------	6,923,581	23,445,009	15,480,170	76.6	.7	10,209,495	-------	.67	.44
1900	(*)	(*)	(*)	(*)	(*)	(*)	30,780,892	8,764,032	243.1	.3	(*)	(*)	(*)	(*)
1890	(*)	(*)	(*)	(*)	(*)	(*)	7,078,191	2,554,392	-------	.4	(*)	(*)	(*)	(*)

See footnotes at end of table.

TABLE 4.—TREE FRUITS, NUTS, AND GRAPES—FARMS REPORTING, NUMBER OF TREES OR VINES, QUANTITY HARVESTED, AND VALUE, FOR THE UNITED STATES: 1840 TO 1950—Continued

[Percent not shown when more than 1,000. Figures for divisions and States are shown in tables 9 to 30]

Fruit and year	Farms reporting [1]		Number of trees or vines					Quantity harvested [2]			Value (dollars) [2]			
			All ages			Not of bearing age	Of bearing age							
	Number	Percent of all farms	Total	Increase or decrease (—)				Total	Percent increase or decrease (—)	Yield per tree or vine of bearing age	Total [3]	Percent increase or decrease (—)	Average per unit	Average per tree or vine of bearing age
				Number	Percent									
Apricots								*Bushels*						
1950	144,841	2.7	4,843,483	−798,142	−14.1	646,550	4,196,933	6,959,288	−45.6	1.7	12,202,326	−63.3	1.75	2.91
1945 [9]	60,584	1.0	5,641,625	−726,732	−11.4	(*)	(*)	12,798,804	10.8	(*)	33,262,801	254.8	2.60	(*)
1940	105,455	1.7	6,368,357	−879,468	−12.1	869,108	5,499,249	11,548,466	40.4	2.1	9,373,873	−25.2	.81	1.70
1930	60,062	1.0	7,247,825	2,117,543	41.3	1,187,194	6,060,631	8,225,889	34.2	1.4	12,524,049	2.5	1.52	2.07
1920	[10] 22,999	.4	5,130,282	504,366	10.9	1,284,202	3,846,080	6,130,086	47.7	1.6	12,223,052	323.8	1.99	3.18
1910	[10] 139,167	2.2	4,625,916	----------	----------	956,202	3,669,714	4,150,263	57.1	1.1	2,884,119	----------	.69	.79
1900	(*)	(*)	(*)	(*)	(*)	(*)	(*)	2,642,128	163.8	(*)	(*)	(*)	(*)	(*)
1890	(*)	(*)	(*)	(*)	(*)	(*)	1,582,191	1,001,482	----------	.6	(*)	(*)	(*)	(*)
Avocados								*Pounds*						
1950	7,550	.1	1,823,452	829,966	83.5	827,749	995,703	25,575,235	−7.8	25.7	4,568,148	240.5	.18	4.59
1940	5,718	.1	993,486	318,143	47.1	243,325	750,161	27,730,896	xxxxxx	37.0	1,341,411	112.8	.05	1.79
								Boxes						
1930	3,468	.1	675,343	559,933	485.2	412,855	262,488	140,492	xxxxxx	.5	630,453	226.6	4.49	2.40
								Crates						
1920	[10] 523	[13]	115,410	80,284	228.6	75,723	39,687	24,128	390.4	.6	193,024	----------	8.00	4.86
1910	[10] 186	[13]	35,126	----------	----------	23,072	12,054	4,920	----------	.4	10,100	----------	2.05	.84
Figs								*Pounds*						
1950	198,128	3.7	2,362,623	−383,628	−14.0	454,612	1,908,011	173,392,812	−9.0	9.1	6,272,020	96.4	.036	3.29
1940	156,392	2.6	2,746,251	−2,198,627	−44.5	280,301	2,465,950	190,599,625	42.6	7.7	3,194,069	−51.8	.017	1.30
1930	130,763	2.1	4,944,878	3,275,082	196.1	1,203,376	3,741,502	133,645,481	397.3	3.6	6,628,074	135.7	.050	1.77
1920	[10] 90,335	1.4	1,669,796	−180,561	−9.8	783,413	886,383	26,876,827	−23.3	3.0	2,811,660	249.8	.105	3.17
1910	[10] 98,493	1.5	1,850,357	----------	----------	1,028,717	821,640	35,060,395	169.8	4.3	803,810	----------	.023	.98
1900	(*)	(*)	(*)	(*)	(*)	(*)	(*)	12,994,834	----------	(*)	(*)	(*)	(*)	(*)
Olives								*Pounds*						
1950	6,526	.1	1,677,733	538,989	47.3	235,979	1,441,754	71,380,595	80.9	49.5	5,701,156	262.4	.08	3.95
1940	4,898	.1	1,138,744	−407,267	−26.3	52,492	1,086,252	39,462,020	−5.6	36.3	1,573,081	−7.5	.04	1.45
1930	4,498	.1	1,546,011	−66,781	−4.1	206,987	1,339,024	41,808,000	136.5	31.2	1,700,005	20.0	.04	1.27
1920	[10] 3,081	[13]	1,612,792	642,833	66.3	694,539	918,253	17,676,581	7.7	19.3	1,416,377	250.1	.08	1.54
1910	[10] 3,174	[13]	969,959	----------	----------	123,784	846,175	16,405,493	224.6	19.4	404,574	----------	.02	.48
1900	(*)	(*)	(*)	(*)	(*)	(*)	1,540,155	5,053,637	----------	3.3	(*)	(*)	(*)	(*)
Grapes [11]								*Pounds*						
1950	[11] 747,794	13.9	289,465,260	−9,715,422	−3.2	22,108,312	267,356,948	5,018,655,021	−4.2	18.8	98,202,178	−53.6	.020	.37
1945	880,136	15.0	299,180,682	7,324,365	2.5	(*)	(*)	5,240,033,691	18.8	(*)	211,551,237	459.8	.040	(*)
1940	762,084	12.5	291,856,317	−49,188,893	−14.4	18,514,303	273,342,014	4,409,453,142	18.2	16.1	37,789,726	−.9	.009	.14
1935	1,114,233	16.4	341,045,210	−25,799,352	−7.0	16,643,145	324,402,065	3,730,285,954	−3.9	11.5	38,115,350	−32.1	.010	.12
1930	953,447	15.2	366,844,562	−14,646,554	−3.8	24,653,072	342,191,490	3,883,397,110	----------	11.3	56,168,987	----------	.014	.16
1925	1,459,218	22.9	381,491,116	128,342,362	50.7	(*)	(*)	(*)	(*)	(*)	(*)	(*)	(*)	(*)
1920	[10] 1,074,592	16.7	253,148,754	−24,151,412	−8.7	27,394,469	225,754,285	2,516,840,387	11.1	11.1	95,586,021	333.9	.038	.42
1910	[10] 924,139	14.5	277,300,166	----------	----------	52,698,644	224,601,522	2,265,065,205	74.1	10.1	22,027,961	56.3	.010	.10
1900	(*)	(*)	(*)	(*)	(*)	(*)	182,329,714	1,300,984,097	----------	7.1	14,090,234	----------	.011	.08
Bananas								*Bunches*						
1950	255	[13]	[15] 4,186	−4,784	−53.3	[15] 1,255	[15] 2,931	772	−71.2	.3	3,088	4.1	4.00	1.05
1940	77	[13]	[15] 8,970	−29,780	−76.9	[15] 4,597	[15] 4,373	2,682	−58.3	.6	2,965	−63.4	1.11	.68
1930	557	[13]	[15] 38,750	17,306	80.7	[15] 20,273	[15] 18,477	6,437	.5	.3	8,107	1.2	1.26	.44
1920	[10] 152	[13]	[15] 21,444	−9,185	−30.0	[15] 6,970	[15] 14,474	6,405	−36.3	.4	8,010	41.5	1.25	.55
1910	[10] 110	[13]	[15] 30,629	----------	----------	[15] 7,515	[15] 23,114	10,060	----------	.4	5,661	----------	.56	.24
Dates								*Pounds*						
1950	814	[13]	292,684	87,075	42.3	68,153	224,531	24,981,981	320.1	111.3	1,922,817	365.3	.08	8.56
1940	921	[13]	205,609	87,494	74.1	55,996	149,613	5,946,408	200.2	39.7	413,277	81.9	.07	2.76
1930	620	[13]	118,115	28,320	31.5	60,422	48,693	1,981,090	945.4	40.7	227,192	466.7	.11	4.67
1920	[10] 143	[13]	89,795	62,975	234.8	71,592	18,203	189,509	----------	10.4	40,092	----------	.21	2.20
1910	[10] 30	[13]	26,820	----------	----------	22,269	4,551	9,947	----------	2.2	433	----------	.05	.12
Guavas								*Pounds*						
1950	512	[13]	128,264	83,286	185.2	33,144	95,120	199,595	−44.4	2.1	6,222	−23.8	.03	.07
1940	992	[13]	44,978	5,347	13.5	10,306	34,672	359,153	34.1	10.4	8,166	−2.7	.02	.24
1930	1,317	[13]	39,631	−2,422	−5.8	13,765	25,866	267,874	−9.3	10.4	8,390	−18.6	.03	.32
1920	[10] 516	[13]	42,053	22,899	119.6	13,417	28,636	295,309	−16.6	10.3	10,304	−11.4	.03	.36
1910	[10] 340	[13]	19,154	----------	----------	3,807	15,347	354,062	−78.9	23.1	11,628	----------	.03	.76
1900	(*)	(*)	(*)	(*)	(*)	(*)	113,081	1,677,165	----------	14.8	(*)	(*)	(*)	(*)
Jujubes								*Bushels*						
1950	35	[13]	198	−837	−80.9	49	149	1,355	−89.6	9.1	135	−89.4	.10	.91
1940	217	[13]	1,035	−889	−46.2	312	723	12,975	254.4	17.9	1,272	280.8	.10	1.76
1930	228	[13]	1,924	----------	----------	866	1,058	3,661	----------	3.5	334	----------	.09	.32
Loquats								*Bushels*						
1950	736	[13]	6,584	2,397	57.2	4,362	2,222	979	xxxxx	.4	5,380	−9.6	5.50	2.42
								Pounds						
1940	527	[13]	4,187	−3,057	−42.2	897	3,290	181,422	xxxxx	55.1	5,949	−86.8	.03	1.81
								Boxes						
1930	675	[12]	7,244	3,486	92.8	2,213	5,031	18,063	317.4	3.6	45,160	160.9	2.50	8.98
1920	[10] 296	[13]	3,758	−1,044	−21.7	462	3,296	4,328	−4.7	1.3	17,312	194.4	4.00	5.25
1910	[10] 176	[13]	4,802	----------	----------	1,011	3,791	4,541	----------	1.2	5,880	----------	1.20	1.55
Mangoes								*Bushels*						
1950	737	[13]	73,705	58,246	376.8	36,773	36,932	43,465	xxxxx	1.2	304,255	----------	7.00	8.24
								Pounds						
1940	221	[13]	15,459	786	5.4	4,920	10,539	411,791	----------	39.1	8,236	83.8	.02	.78
								Boxes						
1930	371	[13]	14,673	3,182	27.7	7,644	7,029	1,679	−68.1	.2	4,482	−75.7	2.67	.64
1920	[10] 173	[13]	11,491	−1,188	−9.4	5,312	6,179	5,263	−.3	.9	18,423	221.0	3.50	2.98
1910	[10] 199	[13]	12,679	----------	----------	7,775	4,904	5,278	----------	1.1	5,739	----------	1.09	1.17
Nectarines								*Bushels*						
1950	4,886	.1	239,529	−17,325	−6.7	59,503	180,026	309,053	−11.0	1.7	772,328	172.8	2.50	4.29
1940	4,996	.1	256,854	108,735	73.4	80,375	176,479	347,204	424.9	2.0	283,070	185.2	.82	1.60
1930	1,850	[13]	148,119	----------	----------	64,009	84,110	66,148	----------	.8	99,236	----------	1.50	1.18

See footnotes at end of table.

TABLE 4.—TREE FRUITS, NUTS, AND GRAPES—FARMS REPORTING, NUMBER OF TREES OR VINES, QUANTITY HARVESTED, AND VALUE, FOR THE UNITED STATES: 1840 TO 1950—Continued

[Percent not shown when more than 1,000. Figures for divisions and States are shown in tables 9 to 30]

Fruit and year	Farms reporting [1]		Number of trees or vines					Quantity harvested [2]			Value (dollars) [2]			
			All ages			Not of bearing age	Of bearing age							
	Number	Percent of all farms	Total	Increase or decrease (—)				Total	Percent increase or decrease (—)	Yield per tree or vine of bearing age	Total [3]	Percent increase or decrease (—)	Average per unit	Average per tree or vine of bearing age
				Number	Percent									
Persimmons, Japanese								*Pounds*						
1950	3,770	.1	71,338	−67,262	−48.5	10,835	60,503	2,278,469	−55.3	37.7	50,742	−48.1	.02	.84
1940	5,796	.1	138,600	−119,313	−46.3	21,815	116,785	5,008,124	1.6	43.7	97,724	−47.7	.02	.84
1930	3,432	.1	257,913	205,497	392.1	123,890	134,023	5,019,360	255.3	37.5	186,762	58.7	.04	1.39
1920	[10] 691	([13])	52,416	18,749	55.7	24,414	28,002	1,412,592	337.7	50.4	117,716	.....	.08	4.20
1910	[10] 687	([13])	33,667	.....	.....	17,176	16,491	322,704	137.2	19.6	9,087	.....	.03	.55
1900	(*)	(*)	(*)	(*)	(*)	(*)	6,890	136,030	.....	19.7	(*)	(*)	(*)	(*)
Pineapples								*Crates*						
1950	40	([13])	[15] 940,323	754,909	407.1	[15] 460,343	[15] 479,980	5,119	−36.8	([16])	24,570	64.0	4.80	.05
1940	43	([13])	[15] 185,414	−1,190,241	−86.5	[15] 87,620	[15] 97,794	8,098	−32.0	.1	14,981	−49.7	1.85	.15
1930	60	([13])	[15] 1,375,655	−1,148,599	−45.5	[15] 372,760	[15] 1,002,895	11,906	−54.2	([16])	29,767	−73.1	2.50	.03
1920	[10] 38	([13])	[15] 2,524,254	−36,269,948	−93.5	[15] 1,599,660	[15] 924,594	26,016	−96.7	([16])	110,569	−84.9	4.25	.12
1910	[10] 589	([13])	[15] 38,794,202	.....	.....	[15] 2,602,813	[15] 36,191,389	778,651	xxxxx	([16])	734,090	.....	.94	.02
								Number						
1900	(*)	(*)	(*)	(*)	(*)	(*)	[15] 14,580,412	2,863,680	.....	([15])	(*)	(*)	(*)	(*)
Pomegranates								*Bushels*						
1950	2,619	([13])	63,569	14	([13])	4,370	59,199	97,705	xxxxx	1.7	72,347	290.9	.74	1.22
								Pounds						
1940	1,439	([13])	63,555	−60,943	−49.0	26,007	37,548	1,479,516	−48.1	39.4	18,510	−76.2	.01	.49
1930	1,796	([13])	124,498	68,026	120.5	8,333	116,165	2,849,280	176.7	24.5	77,801	25.9	.03	.67
1920	[10] 399	([13])	56,472	38,264	210.1	28,303	28,169	1,029,757	573.8	36.6	61,786	.....	.06	2.19
1910	[10] 666	([13])	18,208	.....	.....	9,275	8,933	152,825	.....	17.1	4,203	.....	.03	.47
								Bushels						
Quinces														
1950	8,175	.2	108,750	−22,073	−16.9	17,151	91,599	71,314	11.7	.8	118,980	82.5	1.67	1.30
1940	12,294	.2	130,823	−47,923	−26.8	29,990	100,833	63,869	−18.5	.6	65,182	−33.1	1.02	.65
1930	17,324	.3	178,746	.....	.....	36,996	141,750	78,353	.....	.6	97,485	.....	1.24	.69
1910	[10] 229,860	3.6	1,749,200	.....	.....	594,801	1,154,399	428,672	.....	.4	517,243	.....	1.21	.45
Sapodillas														
1950	21	([13])	83	−2,451	−96.7	10	73	12	xxxxx	.2	24	−98.8	2.00	.33
								Pounds						
1940	39	([13])	2,534	2,136	536.7	112	2,422	65,626	xxxxx	27.1	2,035	825.0	.03	.84
								Boxes						
1930	33	([13])	398	−642	−61.7	38	360	55	−86.3	.2	220	−84.3	4.00	.61
1920	6	([13])	1,040	.....	.....	839	201	401	.....	2.0	1,404	.....	3.50	6.99
								Pounds						
Sugar apples														
1950	2	([13])	9	−783	−98.9	3	6	.....	.....	.....	.....	.....	.....	.....
1940	16	([13])	792	705	810.3	150	642	3,065	xxxxx	4.8	214	71.2	.07	.33
								Boxes						
1930	17	([13])	87	−5,552	−98.5	7	80	25	−87.6	.3	125	−82.2	5.00	1.56
1920	[10] 10	([13])	5,639	.....	.....	4,575	1,064	201	.....	.2	704	.....	3.50	.56
Nuts, total														
1950	(*)	(*)	xxxxxxxxx	xxxxxxxxx	xxxxx	xxxxxxxx	xxxxxxxxx	xxxxxxxxxx	xxxxx	xxxxx	56,198,929	−26.1	(*)	(*)
1945	(*)	(*)	xxxxxxxxx	xxxxxxxxx	xxxxx	xxxxxxxx	xxxxxxxxx	xxxxxxxxxx	xxxxx	xxxxx	76,084,129	(*)	(*)	(*)
1940	(*)	(*)	xxxxxxxxx	xxxxxxxxx	xxxxx	xxxxxxxx	xxxxxxxxx	xxxxxxxxxx	xxxxx	xxxxx	23,738,369	23.4	(*)	(*)
1930	(*)	(*)	xxxxxxxxx	xxxxxxxxx	xxxxx	xxxxxxxx	xxxxxxxxx	xxxxxxxxxx	xxxxx	xxxxx	19,229,990	−35.3	(*)	(*)
1920	(*)	(*)	xxxxxxxxx	xxxxxxxxx	xxxxx	xxxxxxxx	xxxxxxxxx	xxxxxxxxxx	xxxxx	xxxxx	29,714,396	568.1	(*)	(*)
1910	(*)	(*)	xxxxxxxxx	xxxxxxxxx	xxxxx	xxxxxxxx	xxxxxxxxx	xxxxxxxxxx	xxxxx	xxxxx	4,447,674	.....	(*)	(*)
Pecans (all) [18]								*Pounds*						
1950	(*)	(*)	10,126,535	−296,558	−2.8	1,937,294	8,189,241	61,054,239	−37.8	7.5	12,520,661	−41.9	.21	1.53
1945 [9]	318,675	5.4	10,423,093	−538,098	−4.9	(*)	(*)	98,179,888	34.8	(*)	21,553,220	190.6	.22	(*)
1940	278,146	4.6	10,961,191	1,814,116	19.8	2,379,891	8,581,300	72,838,334	178.5	8.5	7,416,391	68.4	.10	.86
1930	195,710	3.1	9,147,075	273,103	3.1	3,729,170	5,417,905	26,150,546	.....	4.8	4,403,696	.....	.17	.81
1925	231,171	3.6	8,873,972	3,944,493	80.0	4,439,477	4,434,495	(*)	(*)	(*)	(*)	(*)	(*)	(*)
1920	[10] 102,052	1.6	4,929,479	1,624,892	49.2	2,257,288	2,672,191	31,808,548	221.6	11.9	7,792,086	702.0	.24	2.92
1910	[10] 37,549	.6	3,304,587	.....	.....	1,685,066	1,619,521	9,890,769	208.4	6.1	971,896	.....	.10	.60
1900	(*)	(*)	(*)	(*)	(*)	(*)	(*)	3,206,850	.....	(*)	(*)	(*)	(*)	(*)
Improved and seedling [9]														
1950	17,860	.3	242,831	.....	.....	80,549	162,282	1,653,734	.....	10.2	339,612	.....	.21	2.09
Improved [9] 1950	217,086	4.0	5,602,017	251,224	4.7	934,264	4,667,753	37,801,453	−2.2	8.1	8,532,209	82.7	.23	1.83
1940	175,014	2.9	5,350,793	.....	.....	1,122,009	4,228,784	38,632,968	.....	9.1	4,670,931	.....	.12	1.10
Wild or seedling [9] 1950	102,804	1.9	4,281,687	−1,249,956	−22.6	922,481	3,359,206	21,599,052	−35.9	6.4	3,648,840	37.3	.17	1.09
1940	128,491	2.1	5,531,643	.....	.....	1,234,577	4,297,066	33,691,140	.....	7.8	2,658,535	.....	.08	.62
Tung nuts														
1950	5,497	.1	12,982,092	3,399,005	35.5	2,145,990	10,836,102	157,584,654	151.4	14.5	4,727,538	51.0	.03	.44
1945 [9]	4,160	.1	[19] 9,583,087	[19]—3,088,257	−24.4	(*)	(*)	62,693,347	.....	(*)	3,130,197	.....	.05	(*)
1940	2,304	([13])	[19] 12,671,344	9,038,983	248.8	8,556,789	4,114,555	2,321,139	.....	.6	52,523	.....	.02	.01
1935	627	([13])	3,632,361	3,281,568	935.5	(*)	(*)	(*)	(*)	(*)	(*)	(*)	(*)	(*)
1930	144	([13])	350,793	.....	.....	341,820	8,973	119,310	.....	13.3	5,969	.....	.05	.67
Walnuts, English or Persian														
1950	53,133	1.0	3,866,474	198,952	5.4	785,852	3,080,622	153,860,437	27.7	49.9	24,633,766	−10.3	.16	8.00
1945 [9]	47,385	.8	3,667,522	272,690	8.0	(*)	(*)	120,510,951	−6.2	(*)	27,475,692	158.5	.23	(*)
1940	44,231	.7	3,394,832	−126,009	−3.6	525,886	2,868,946	128,453,713	64.3	44.8	10,628,516	−14.9	.08	3.70
1930	31,678	.5	3,520,841	1,547,538	78.4	1,234,511	2,286,330	78,159,951	30.6	34.2	12,489,367	−30.3	.16	5.46
1920	[10] 23,798	.4	1,973,303	252,620	14.7	583,242	1,390,061	59,840,407	171.7	43.0	17,916,158	679.9	.30	12.89
1910	[10] 16,867	.3	1,720,683	.....	.....	806,413	914,270	22,026,524	106.5	24.1	2,297,336	.....	.10	2.51
1900	(*)	(*)	(*)	(*)	(*)	(*)	726,798	10,668,065	.....	14.7	(*)	(*)	(*)	(*)

See footnotes at end of table.

TABLE 4.—TREE FRUITS, NUTS, AND GRAPES—FARMS REPORTING, NUMBER OF TREES OR VINES, QUANTITY HARVESTED, AND VALUE, FOR THE UNITED STATES: 1840 TO 1950—Continued

[Percent not shown when more than 1,000. Figures for divisions and States are shown in tables 9 to 30]

Fruit and year	Farms reporting [1]		Number of trees or vines					Quantity harvested [1]			Value (dollars) [1]			
			All ages			Not of bearing age	Of bearing age							
	Number	Percent of all farms	Total	Increase or decrease (—)				Total	Percent increase or decrease (—)	Yield per tree or vine of bearing age	Total [3]	Percent increase or decrease (—)	Average per unit	Average per tree or vine of bearing age
				Number	Percent									
								Pounds						
Almonds 1950	15,285	.3	6,714,762	46,175	.7	1,117,175	5,597,587	77,385,830	42.8	13.8	12,222,622	−41.3	.16	2.18
1945 [9]	12,698	.2	6,668,587	1,197,909	21.9	(*)	(*)	54,184,000	13.1	(*)	20,806,880	322.8	.38	(*)
1940	11,551	.2	5,470,678	1,060,438	24.0	1,104,433	4,366,245	47,910,710	409.5	11.0	4,920,696	118.0	.10	1.13
1930	9,216	.1	4,410,240	558,142	14.5	499,982	3,910,258	9,403,155	−40.7	2.4	2,257,043	−43.1	.24	.58
1920	[10] 12,845	.2	3,852,098	2,274,561	144.2	1,420,983	2,431,115	15,852,965	133.4	6.5	3,963,264	456.7	.25	1.63
1910	[10] 7,815	.1	1,577,537			389,575	1,187,962	6,793,539	−4.9	5.7	711,970		.10	.60
1900	(*)	(*)	(*)	(*)	(*)	(*)	1,649,072	7,142,710		4.3	(*)	(*)	(*)	(*)
Filberts and hazelnuts 1950	17,065	.3	2,418,140	268,893	12.5	488,870	1,929,270	17,387,789	52.3	9.0	1,899,034	−39.1	.11	.98
1945 [9]	16,214	.3	2,149,247	733,130	51.8	(*)	(*)	11,413,856	83.6	(*)	3,118,140	344.7	.27	(*)
1940	11,874	.2	1,416,117	836,993	144.5	454,782	961,335	6,217,116		6.5	701,142		.11	.73
1930	4,678	.1	579,124			350,251	228,873	412,118		1.8	57,879		.14	.25
Butternuts 1950	99	(12)	1,310	1,278		288	1,022	4,567		4.5	1,142		.25	1.12
1940	17	(12)	32			21	11	222		20.2	12		.05	1.09
								Number						
Coconuts 1950	54	(12)	49,816	27,547	123.7	357	49,459	430,008	353.7	8.7	8,599	101.8	.02	.17
1940	23	(12)	22,269	22,059		16,604	5,065	94,775		16.7	4,262		.04	.75
1930	9	(12)	210	−31,142	−99.3	167	43	1,000	−99.8	23.3	160	−99.7	.13	3.02
1920	[10] 9	(12)	31,352	29,569		594	30,758	612,680		19.9	42,888		.07	1.39
1910	[10] 14	(12)	1,783			561	1,222	17,012	−87.5	13.9	501		.03	.41
1900	(*)	(*)	(*)	(*)	(*)	(*)	48,664	136,600		2.8	(*)	(*)	(*)	(*)
Chestnuts (cultivated)								*Pounds*						
1950	3,331	.1	50,922	24,434	92.2	30,918	20,004	292,162	122.5	14.6	52,676	547.4	.18	2.63
1940	387	(12)	26,488	7,951	42.9	17,508	8,980	131,321	35.6	14.6	8,137	−10.6	.06	.91
1930	444	(12)	18,537			9,811	8,726	96,847		11.1	9,102		.09	1.04
Pistachios 1950	11	(12)	1,017	−755	−42.6	27	990	1,595	−66.5	1.6	638	−61.7	.40	.64
1940	24	(12)	1,772	952	116.1	1,232	540	4,760		8.8	1,667		.35	3.09
1930	21	(12)	820			691	129	180		1.4	136		.76	1.05
Walnuts, black 1950	63,729	1.2	727,516	715,533		213,272	514,244	2,741,409		5.3	132,253		.05	.26
1940	179	(12)	11,983			7,256	4,727	51,921		11.0	3,011		.06	.64
Citrus fruits, total 1950	(*)	(*)	xxxxxxxxx	xxxxxxxxxx	xxxxx	xxxxxxxx	xxxxxxxxx	xxxxxxxxxxx	xxxxx	xxxxx	336,262,504	−2.8	(*)	(*)
1945 [9]	(*)	(*)	xxxxxxxxx	xxxxxxxxxx	xxxxx	xxxxxxxx	xxxxxxxxx	xxxxxxxxxxx	xxxxx	xxxxx	345,863,942	279.3	(*)	(*)
1940	(*)	(*)	xxxxxxxxx	xxxxxxxxxx	xxxxx	xxxxxxxx	xxxxxxxxx	xxxxxxxxxxx	xxxxx	xxxxx	91,213,645	−57.5	(*)	(*)
1930	(*)	(*)	xxxxxxxxx	xxxxxxxxxx	xxxxx	xxxxxxxx	xxxxxxxxx	xxxxxxxxxxx	xxxxx	xxxxx	214,485,095	94.9	(*)	(*)
1920	(*)	(*)	xxxxxxxxx	xxxxxxxxxx	xxxxx	xxxxxxxx	xxxxxxxxx	xxxxxxxxxxx	xxxxx	xxxxx	110,061,050	384.6	(*)	(*)
1910	(*)	(*)	xxxxxxxxx	xxxxxxxxxx	xxxxx	xxxxxxxx	xxxxxxxxx	xxxxxxxxxxx	xxxxx	xxxxx	22,711,448		(*)	(*)
								Tons						
Oranges, all (including Satsumas, tangerines, and mandarins) 1950	(*)	(*)	45,833,176	5,809,733	14.5	6,855,378	38,977,798	3,746,106	−4.7	.10	224,431,591	−8.4	59.91	5.76
1945 [9]	(*)	(*)	40,023,443	2,870,379	7.7	(*)	(*)	3,928,894	36.8	(*)	245,085,655	300.5	62.38	(*)
1940	54,686	.9	37,153,064	−1,782,585	−4.6	4,541,632	32,611,432	2,872,674	xxxxx	.09	61,192,538	−46.2	21.30	1.88
								Field boxes						
1935	65,706	1.0	38,935,649	6,977,335	21.8	5,811,281	33,124,368	70,482,013	31.2	2.1	113,737,997	−23.4	1.61	3.43
								Boxes [22]						
1930	46,558	.7	31,958,314	1,621,512	5.3	7,595,102	24,363,212	53,731,352		2.2	148,472,871		2.76	6.09
1925	58,065	.9	30,336,802	10,669,744	54.3	8,601,729	21,735,073	(*)	(*)	(*)	(*)	(*)	(*)	(*)
1920	[20] 34,565	.5	19,667,058	5,561,566	39.4	5,227,912	14,439,146	27,833,184	42.5	1.9	83,662,713	374.2	3.01	5.79
1910	[20]	[13]	14,105,492			4,333,067	9,772,425	19,530,129	216.6	2.0	17,641,787		.90	1.81
1900	(*)	(*)	[21] 8,395,522	(*)	(*)	(*)	8,395,522	6,167,891	40.4	.7	(*)	(*)	(*)	(*)
1890	(*)	(*)	13,591,136			9,705,246	3,885,890	[23] 4,391,787		1.1	6,602,099		1.50	1.70
								Tons						
Tangerines and mandarins 1950 [9]	9,219	.2	1,145,027	−27,576	−2.4	114,420	1,030,607	164,838	21.2	.16	7,069,737	1.0	42.89	6.86
1945 [9]	7,394	.1	1,172,603	−130,943	−10.0	(*)	(*)	135,954	29.3	(*)	6,999,182	212.7	51.48	(*)
1940	10,112	.2	1,303,546			55,645	1,247,901	105,176		.08	2,237,960		21.28	1.71
Valencia oranges 1950 [9]	31,242	.6	23,773,391	(*)	(*)	3,863,345	19,910,046	1,893,801	(*)	.10	118,161,921	(*)	62.39	5.93
Navel oranges 1950 [9]	15,528	.3	7,483,353	(*)	(*)	342,231	7,141,122	450,969	(*)	.06	36,670,321	(*)	81.31	5.14
Grapefruit 1950	25,138	.5	12,891,443	2,255,861	21.2	2,915,961	9,975,482	1,164,322	−24.7	.12	58,150,616	−5.4	49.94	5.83
1945 [9]	26,323	.4	10,635,582	−338,453	−3.1	(*)	(*)	1,546,944	25.2	(*)	61,486,853	329.9	39.75	(*)
1940	26,768	.4	10,974,035	−2,187,066	−16.6	866,594	10,107,441	1,235,673	xxxxx	.12	14,304,130	−27.4	11.58	1.42
								Field boxes						
1935	28,150	.4	13,161,101	3,924,448	42.5	3,080,095	10,081,006	19,495,340	123.5	1.9	19,693,166	−13.4	1.01	1.95
								Boxes [22]						
1930	20,598	.3	9,236,653	4,210,348	83.8	4,128,489	5,108,164	8,722,429		1.7	22,731,632		2.61	4.45
1925	21,865	.3	5,026,305	1,952,828	63.5	1,543,123	3,483,182	(*)	(*)	(*)	(*)	(*)	(*)	(*)
1920	[20] 11,431	.2	3,073,477	1,722,840	127.6	1,135,024	1,938,453	3,656,437	207.5	1.9	7,176,703	248.3	1.96	3.70
1910	[20] 6,172	.1	1,350,637			640,597	710,040	1,189,250		1.7	2,060,610		1.73	2.90
1900	(*)	(*)	[21] 202,723	(*)	(*)	(*)	202,723	30,790	xxxxx	.2	(*)	(*)	(*)	(*)
								Barrels						
1890	(*)	(*)	16,146			12,867	3,279	10,080		.6	27,216		2.70	8.30

See footnotes at end of table.

TABLE 4.—TREE FRUITS, NUTS, AND GRAPES—FARMS REPORTING, NUMBER OF TREES OR VINES, QUANTITY HARVESTED, AND VALUE, FOR THE UNITED STATES: 1840 TO 1950—Continued

[Percent not shown when more than 1,000. Figures for divisions and States are shown in tables 9 to 30]

Fruit and year	Farms reporting [1]		Number of trees or vines					Quantity harvested [2]			Value (dollars) [2]			
			All ages			Not of bearing age	Of bearing age							
	Number	Percent of all farms	Total	Increase or decrease (—)				Total	Percent increase or decrease (—)	Yield per tree or vine of bearing age	Total [3]	Percent increase or decrease (—)	Average per unit	Average per tree or vine of bearing age
				Number	Percent									
Lemons								*Field boxes*						
1950	14,098	.3	6,048,614	29,651	.5	709,507	5,339,107	16,376,961	−12.7	3.1	52,645,510	35.9	3.21	9.86
1945 [9]	14,089	.2	6,018,963	570,036	10.5	(*)	(*)	18,761,192	16.8	(*)	38,733,636	150.3	2.06	(*)
1940	13,717	.2	5,448,927	2,282,493	72.1	1,103,503	4,345,424	16,069,244	xxxxx	3.7	15,472,050	−64.2	.96	3.56
								Boxes [22]						
1930	8,848	.1	3,166,434	−568,535	−15.2	342,640	2,823,794	9,338,051	41.8	3.3	43,219,543	126.3	4.63	15.31
1920	[20] 11,045	.2	3,734,969	2,381,938	176.0	813,361	2,921,608	6,585,269	137.7	2.3	19,102,267	538.1	2.90	6.54
1910	[20] 5,605	.1	1,353,031			396,111	956,920	2,770,313	215.9	2.9	2,993,738		1.08	3.13
1900	(*)	(*)	(*)	(*)	(*)	(*)	1,518,534	876,876		.6	(*)	(*)	(*)	(*)
								Pounds						
Limes														
1950	2,657	(12)	390,321	69,219	21.6	103,451	286,870	16,453,281	91.8	57.4	810,279	45.3	.05	2.82
1945 [9]	1,073	(12)	321,102	−153,040	−32.3	(*)	(*)	8,578,189	22.6	(*)	557,798	149.1	.07	(*)
1940	2,551	(12)	474,142	412,880	674.0	135,136	339,006	6,994,166	xxxxx	20.6	223,962	395.1	.03	.66
								Boxes [22]						
1930	585	(12)	61,262	−135,788	−68.9	17,516	43,746	8,956	−67.9	.2	45,240	−53.6	5.05	1.03
1920	[20] 169	(12)	197,050	121,424	160.6	81,306	115,744	27,861	146.2	.2	97,517	681.5	3.50	.84
1910	[20] 135	(12)	75,626			30,239	45,387	11,318	−50.4	.2	12,478		1.10	.27
1900	(*)	(*)	(*)	(*)	(*)	(*)	42,052	22,839		.5	(*)	(*)	(*)	(*)
								Pounds						
Citrons														
1950	44	(12)	4,082	1,228	43.0	1,658	2,424	18,760	43.8	7.7	1,876	473.7	.10	.77
1940	19	(12)	2,854	1,086	61.4	457	2,397	13,050	xxxxx	5.4	327	−82.4	.03	.14
								Boxes [22]						
1930	17	(12)	1,768	263	17.5	978	790	1,236	−38.3	1.6	1,855	−76.8	1.50	2.35
1920	[20] 4	(12)	1,505	1,467		1	1,504	2,002		1.3	8,008		4.00	5.32
1910	[20] 3	(12)	38			30	8	6	−93.3	.8	9		1.50	1.12
1900	(*)	(*)	(*)	(*)	(*)	(*)	4,780	90		[24]	(*)	(*)	(*)	(*)
								Pounds						
Kumquats														
1950	2,055	(12)	21,065	7,463	54.9	5,183	15,882	352,766	−17.2	22.2	11,117	3.4	.03	.70
1940	907	(12)	13,602	609	4.7	4,103	9,499	425,814	xxxxx	44.8	10,749	−23.0	.03	1.13
								Boxes [22]						
1930	747	(12)	12,993	7,211	124.7	2,755	10,238	5,585	142.1	.5	13,951	.8	2.50	1.36
1920	[20] 78	(12)	5,782	3,436	146.5	1,577	4,205	2,307	107.5	.5	13,842	389.8	6.00	3.29
1910	[20] 35	(12)	2,346			358	1,988	1,112		.6	2,826		2.54	1.42
								Pounds						
Limequats														
1950	76	(12)	839	597	246.7	280	559	4,407	292.1	7.9	448	918.2	.10	.80
1940	49	(12)	242	211	680.6	139	103	1,124	xxxxx	10.9	44		.04	.43
								Boxes [22]						
1930	10	(12)	31			7	24	1		[24]	3		3.00	.12
								Field boxes						
Tangeloes														
1950	670		67,837	60,791	862.8	35,146	32,691	58,629	xxxxx	1.8	211,067		3.60	6.46
								Pounds						
1940	93	(12)	7,046			1,402	5,644	1,170,030		20.7	9,819		.01	1.74

*Not available.

[1] Farms reporting trees or vines on census date and/or quantity harvested.

[2] Quantity harvested and value relate to crops for the calendar year preceding the date of enumeration with the following exceptions: citrus fruit in 1950 Census relates to the 1949–50 season (bloom of 1949) except for Arizona, and for grapefruit, lemons, and oranges in California which relate to the 1948–49 season (bloom of 1948); avocado and olive harvest for the 1950 Census relates to the 1949–50 season; citrus fruit in 1945 Census relates to the 1943–44 season (bloom of 1943); citrus fruit in 1940 Census relates to 1939–40 season (bloom of 1939) for all States except Arizona and California, which relates to the 1938–39 season (bloom of 1938); and in the Census of 1890, the products are for the year ending June 1 of the census year.

[3] Includes the value of other tree fruits and nuts for which data are not shown separately: 1940, $18,732; 1930, $67,661; 1920, $141,143; and 1910, $478,431.

[4] Farms reporting any trees or vines, Apr. 1, 1940; or production, 1939 (for citrus fruit, crop year specified).

[5] Value of 8 specified fruits only.

[6] Farms reporting fruit trees, not inc uding farms reporting only grapevines and/or nut trees.

[7] Value of orchard products.

[8] Excludes citrus fruits and nuts. See separate total for each in this table.

[9] Total for States for which data are available. See text.

[10] Farms reporting trees (or vines) of bearing age.

[11] Includes some duplication. See text discussion for this crop.

[12] Nectarines included.

[13] Less than one-tenth of 1 percent.

[14] In 1890, there were 93,686 acres in nonbearing vines, 307,575 acres in bearing vines, and 572,139 tons of grapes sold for table use, to wineries, etc.

[15] Number of plants.

[16] Less than one-tenth of 1 crate.

[17] Less than 1.

[18] See text for wording of inquiry in 1950; improved and seedling in 1945; improved and wild in 1940; cultivated and wild in 1930 and 1925; kind not specified prior to 1925.

[19] The 1940 total for number of tung trees is about 3,000,000 too large. See page 536 of Volume II of the 1945 Census of Agriculture Reports for explanation.

[20] Farms reporting trees of bearing age. For oranges, figures are for farms reporting oranges other than tangerines or mandarins. In 1920, tangerine trees of bearing age were reported on 809 farms. In 1910, tangerine trees of bearing age were reported on 332 farms and mandarin trees of bearing age on 22 farms.

[21] Trees of bearing age only.

[22] Boxes; kind most specified.

[23] Does not include production for Louisiana which was given in number of fruits and amounted to 2,208,750 oranges.

[24] Less than one-tenth of 1 box.

in trees not of bearing age occurred in all geographic divisions except the Mountain and Pacific States where there was a substantial increase.

Table 12 shows for apples and peaches, by number of trees of bearing age, most of the data obtained for these fruits. These data add considerably to the information describing apple plantings enumerated in the 1950 Census. For the United States, 96.1 percent of the farms reporting apple trees of bearing age had less than 100 bearing trees. This group of farms had about 31.3 percent of the total number of bearing trees but only 10.8 percent of the quantity harvested. Farms with 1,000 or more bearing trees had about 38.6 percent of the apple trees of bearing age and accounted for 54.5 percent of the apples harvested in 1949. The number of farms reporting less than 25 bearing trees, 25 to 99 bearing trees, 100 to 499 bearing trees, and 500 or more bearing trees is given in Economic Area Table 4, Volume I. The number of farms reporting trees not of bearing age is also shown by these same size groups in this table.

APPLES—NUMBER OF TREES OF BEARING AGE AND NUMBER OF TREES NOT OF BEARING AGE, 1890 TO 1950; AND PRODUCTION, 1889 TO 1949: FOR THE UNITED STATES



PEACHES—NUMBER OF TREES OF BEARING AGE AND NUMBER OF TREES NOT OF BEARING AGE, 1890 TO 1950; AND PRODUCTION, 1889 TO 1949: FOR THE UNITED STATES

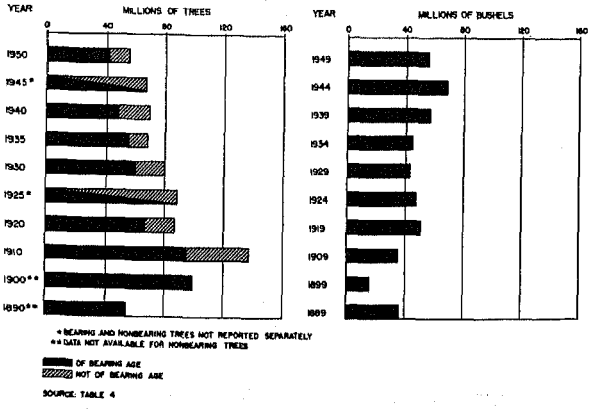

Peaches.—Separate inquiries for peaches were on the 1950 questionnaire for all States except Minnesota, North Dakota, South Dakota, Montana, and Wyoming. Quantities harvested were enumerated in bushels in all States excepting California, where the unit was tons, and Washington and Oregon, where the unit was pounds. In California, separate data were obtained for clingstone and freestone peaches. The totals for clingstone and freestone peaches were added in order to obtain total figures for all peaches for the geographic regions and for the United States. Since the number of farms reporting any peaches was not tabulated for California, the sum of the farms reporting clingstone and the farms reporting freestone peaches is included to approximate this figure even though this procedure involves the counting of the same farm twice in those cases where farms reported both kinds of peaches.

The number of peach trees of all ages in the United States decreased from 66,470,131 in 1945 to 54,461,132 in 1950, or 18.1 percent. Decreases occurred in all geographic areas but were largest in the South Central States. The quantity harvested in the South Atlantic States in 1949 was low because of freezes at blossom time (March) and unfavorable weather conditions in the early part of the year. Freezes also damaged the crop in the East Central States.

Of the 1950 total of peach trees in the United States, 13,407,644 or 24.6 percent were classed as not of bearing age and 75.4 percent as of bearing age. In 1940, 31.5 percent were not of bearing age and 68.5 percent were of bearing age.

Farms reporting less than 100 peach trees of bearing age on April 1, 1950, as shown in Table 12, represented 95.4 percent of all farms with bearing trees. The same farms had 17.4 percent of the bearing trees and 6.1 percent of the quantity harvested in 1949. Farms with 1,000 or more bearing peach trees had 60.5 percent of the bearing trees and 71.0 percent of the quantity harvested,

The number of farms reporting less than 25 bearing trees, 25 to 99 bearing trees, 100 to 499 bearing trees, and 500 or more bearing trees is shown in Economic Area Table 4 of Volume I. The number of farms reporting trees not of bearing age is shown by these same size groups in this table.

Cherries.—An inquiry for cherries was on the questionnaires for all States except North Dakota, South Dakota, Florida, Louisiana, and Arizona. The unit of measure specified was "pounds" in all States except California where it was "tons." Separate data were obtained for sour cherries and sweet cherries in ten States, namely, New York, Pennsylvania, Ohio, Michigan, Montana, Idaho, Wyoming, Utah, Washington, and Oregon. The totals of sour and sweet cherries for these States do not approximate the total quantity harvested for sour and sweet cherries in the United States, as all the cherries in the other 38 States could be classified as sour or sweet cherries. Data for sour and sweet cherries were not obtained in 1945. For 1940, data on sweet and sour cherries are available for most States. Cherries grown in California, although not classified as sweet or sour cherries in either 1950 or 1940, are mainly sweet cherries.

The total number of trees of all ages was 11,914,607 or within 3 percent of the totals for 1945 and 1940.

CHERRIES—NUMBER OF TREES OF BEARING AGE AND NUMBER OF TREES NOT OF BEARING AGE, 1890 TO 1950; AND PRODUCTION, 1889 TO 1949: FOR THE UNITED STATES

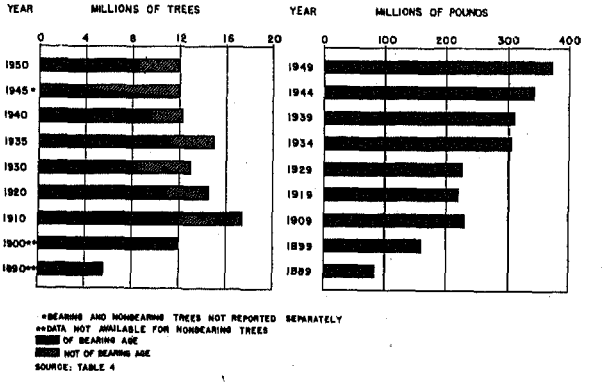

Pears.—A separate inquiry for pears was not provided on the questionnaires for North Dakota, South Dakota, Montana, and Wyoming. Reports for pears for these States were obtained in the "catch-all" question for tree fruits. Separate inquiries on Bartlett pears and pears other than Bartlett were carried on the question-

naires for Washington, Oregon, and California. The unit of measure was specified as "tons" for these three States. For all other States, the quantity harvested was obtained in bushels. Totals for farms reporting any pears for Washington, Oregon, and California were obtained by a totaling of the farms reporting Bartlett pears and the farms reporting pears other than Bartlett. This procedure results in some overstatement of the number of farms reporting any pears as the farm having both kinds of pears has been counted twice.

Totals for Bartlett pears and for pears other than Bartlett are as follows for the three States for which the data are available:

State	Bartlett pears				
	Farms reporting	Trees of all ages	Trees not of bearing age	Trees of bearing age	Quantity harvested 1949 (tons)
Total	**52,864**	**5,636,871**	**735,914**	**4,900,957**	**414,527**
Washington	20,888	1,252,133	225,982	1,026,151	83,439
Oregon	19,467	708,193	144,206	563,987	51,186
California	12,509	3,676,545	365,726	3,310,819	279,902
	Pears other than Bartlett				
Total	**23,309**	**1,741,583**	**202,366**	**1,539,217**	**151,399**
Washington	9,630	380,751	77,278	303,473	35,450
Oregon	8,298	708,933	64,698	644,235	70,540
California	5,381	651,899	60,390	591,509	45,409

PEARS—NUMBER OF TREES OF BEARING AGE AND NUMBER OF TREES NOT OF BEARING AGE, 1890 TO 1950; AND PRODUCTION, 1889 TO 1949: FOR THE UNITED STATES

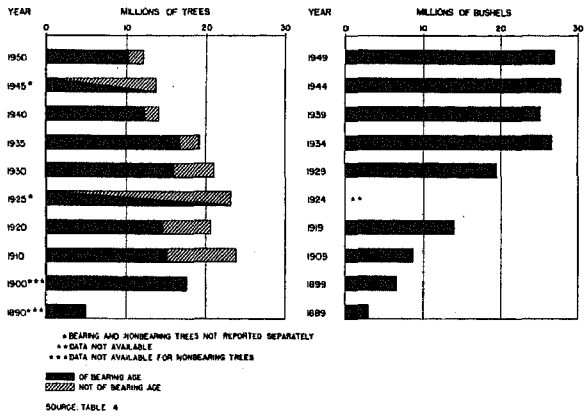

Plums and prunes.—Delaware was the only State for which a separate inquiry on plums and prunes was not on the questionnaire. In California, information was obtained for plums and for prunes separately. The quantity of prunes harvested in California was obtained in tons on a dry-weight basis. This was converted to a fresh-weight basis at the rate of 1 pound dry = 2½ pounds fresh. (See Table 2.) The quantity of plums harvested was also obtained in tons but on a fresh-weight basis. The unit of measure used for Washington and Oregon was also tons. For all other States, the unit was bushels. All data have been converted to bushels (fresh basis) for presentation in the tables. Separate figures for plums and for prunes are published in Volume I, Part 33, for California, and are not shown in this chapter. For California, the farms reporting plums and the farms reporting prunes were added to obtain the farms reporting any plums or prunes. This procedure results in an overstatement of the number of farms reporting as some farms produce both plums and prunes.

A decrease of 3,844,381 trees of all ages, or 16.9 percent, has occurred since 1945. The largest decrease has occurred in California. In comparing 1950 with 1940 data for California on tree numbers, the number of plum trees has actually increased by approximately 290,000 during this period, while the number of prune trees has decreased approximately 2,649,000.

PLUMS AND PRUNES—NUMBER OF TREES OF BEARING AGE AND NUMBER OF TREES NOT OF BEARING AGE, 1890 TO 1950; AND PRODUCTION, 1889 TO 1949: FOR THE UNITED STATES



Grapes.—The inquiry on grapes appeared on the questionnaire for all States. The questionnaire for California secured separate data for table grapes, raisin grapes, and wine or juice grapes. The quantity harvested was obtained in pounds for all States, except California, where "tons" was the unit specified. Provision was made on the questionnaire for California for reporting raisin grapes either in terms of fresh weight or dried weight. Reports of dry-weight raisins were converted to fresh-weight grapes at the rate of 1 pound dry=4 pounds fresh.

The total number of vines of all ages was 289,465,260, or about 3 percent less than in 1945. A similar decrease occurred between 1940 and 1945.

The classification by variety groups in California was made on the basis of variety and not on the basis of use.

Totals for California grapes by variety groups were as follows:

Variety groups	Farms reporting	Acres	Vines of all ages	Vines not of bearing age	Vines of bearing age	Quantity harvested, 1949 (tons, fresh weight)
Total	**32,491**	**488,720**	**232,802,935**	**16,035,398**	**216,767,537**	**2,381,897**
Table grapes (Tokay, Emperor, etc.)	11,435	97,141	44,890,087	2,949,257	41,940,830	545,916
Raisin grapes (Thompson, Muscat, etc.)	12,165	217,194	104,782,722	5,994,233	98,788,489	1,236,282
Wine or juice grapes (Alicante, Carignane, etc.)	8,891	174,385	83,130,126	7,091,908	76,038,218	599,699

GRAPES—NUMBER OF VINES OF BEARING AGE AND NUMBER OF VINES NOT OF BEARING AGE, 1900 TO 1950, AND PRODUCTION, 1899 TO 1949: FOR THE UNITED STATES

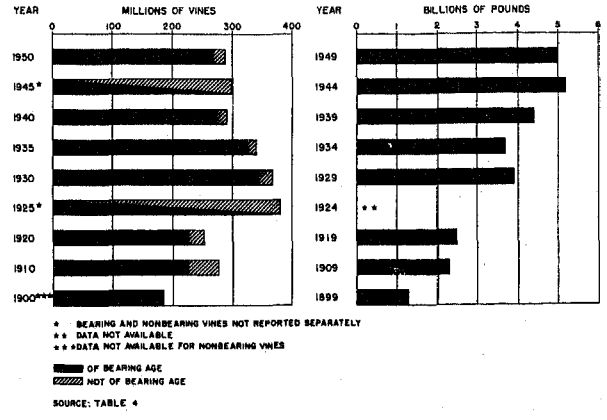

Apricots.—The 1950 questionnaire carried a separate inquiry for apricots for 15 States. The unit of measure was specified as "bushels" in 11 of these States; "pounds" in 3 States; and "tons" in California. In 1945, inquiries were on the questionnaire for 14 States. Totals for the 1945 Census represent totals for the 14 States for which there was an inquiry on the questionnaire and therefore, totals are not available for the United States. The number of trees of all ages has declined sharply since 1940. In 1940, there were 6,368,357 trees. In 1950, there were 4,843,483 or a decrease of 23.9 percent. The number of trees in California, the leading State in apricot production, decreased even more sharply than for the United States. In 1940, there were 5,392,900 trees of all ages; in 1945, 4,737,197 trees of all ages; and in 1950, 3,664,185.

Edible nuts.—Inquiries on the four leading edible nut crops—English walnuts, almonds, filberts and hazelnuts, and pecans—were on the questionnaire for States where each crop was important. The unit of measure specified for these crops was "pounds" except for English walnuts and almonds in California where "tons" was the unit specified.

Separate data were secured for improved pecans (budded, grafted, or top-worked) and for wild or seedling pecans in a number of southern States. In Illinois, Missouri, Kansas, and Tennessee, a single inquiry called for "improved and seedling pecans," while in Virginia, Arizona, and New Mexico the inquiry was limited to "improved pecans" only. Table 27 presents the data by States for all pecans with separate data for improved pecans and for wild or seedling pecans for those States for which the data were obtained. Data for Illinois, Kansas, Missouri, Tennessee, and for other States for which the questionnaire did not have separate inquiries regarding kind of pecans, are shown under "all pecans (improved and seedling)."

Production of the principal nut crops, other than pecans, is highly localized. Almond and English walnut production is largely centered in California. Filberts and hazelnuts are grown primarily in Oregon and Washington.

The number of almond trees of all ages has changed little since 1945. There was a large increase between 1940 and 1945. The 1950 total for English walnut trees of all ages is 3,866,474, or an increase of 198,952 trees over 1945. The number of filbert and hazelnut trees has increased 12.5 percent since 1945 to 2,418,140 trees of all ages in 1950.

Tung nuts.—This oil-producing crop is important only in the warm humid States (Mississippi, Louisiana, and Florida) along the Gulf Coast. Tung plantings increased sharply from 1945 to 1950. In 1950, there were 12,982,092 trees compared with 9,583,087 trees in 1945. The quantity of tung nuts harvested represents the weight of whole dry nuts with the husks on, not pounds of oil.

Citrus fruits.—Inquiries for citrus crops in the 1950 Census varied by States as to crops and principal varieties called for, the harvest season specified, and the units of measure. The quantity harvested in the leading citrus producing States, other than Texas, was enumerated in terms of field boxes. In Texas, the unit was tons. Totals for oranges and grapefruit for all States have been converted to tons for publication in this volume, in order to place on a uniform basis field boxes which vary considerably among States in net weight. The conversion factors used are shown in Table 2.

The harvest season specified in the different States is indicated by table footnotes and should be considered in using totals for quantities harvested. For Florida, Texas, and States other than California and Arizona, the harvest related to the crop harvested in 1949–50, from the bloom of 1949. For California and Arizona, the quantity harvested generally related to the crop of 1948–49, from the bloom of 1948. The exceptions occurred in California where reports of certain minor citrus crops, such as citrons and kumquats, were entered on the questionnaire under "other tree fruits and nuts." For these crops, the quantity harvested was from the bloom of 1949.

Considerable expansion has occurred in plantings of citrus fruits since 1940, especially for oranges in Florida, and oranges and grapefruit in Texas. Severe freezes occurred in January 1949 in Texas, Arizona, and parts of California which drastically reduced the quantity harvested of citrus crops reported in the 1950 Census. Also, some of the fruit harvested had been damaged by the freeze, resulting in lower prices to farmers.

Oranges.—Data for oranges were obtained by variety groups in the 1950 Census in separate questions, by States, as follows:

Arizona and California—Valencia, navel, and other oranges, including tangerines and mandarins; Florida—Tangerines and mandarins, Valencia, Temple, and other oranges; Texas—Valencia, and other oranges, including tangerines and mandarins; Louisiana—All oranges, including tangerines and mandarins. Oranges in other States were reported under "other tree fruits and nuts."

The number of orange trees of all ages in the United States increased nearly one-fourth between 1940 and 1950. Between 1945 and 1950, the increase was 14.5 percent. In Florida, orange tree numbers increased 26.0 percent from 1940 to 1950 and 20.7 percent from 1945 to 1950. In California, orange tree numbers increased very little (0.8 percent) since 1945 and only 10.0 percent from 1940 to 1950. For the United States, orange trees not of bearing age comprised 15.0 percent of all orange trees in 1950, compared with 12.2 percent in 1940.

ORANGES (INCLUDING SATSUMAS, TANGERINES, AND MANDARINS)—NUMBER OF TREES OF BEARING AGE AND NUMBER OF TREES NOT OF BEARING AGE, 1890 TO 1950; AND PRODUCTION, 1939 TO 1949: FOR THE UNITED STATES

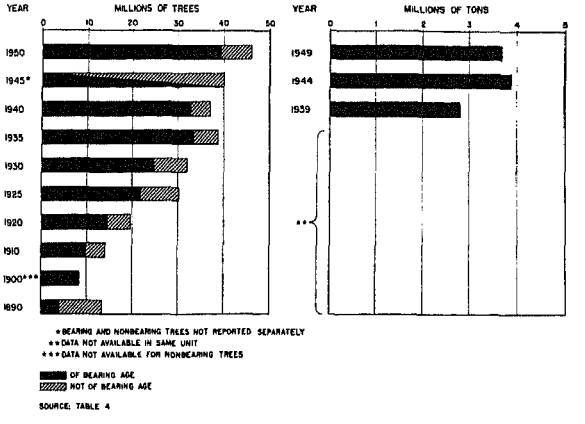

GRAPEFRUIT—NUMBER OF TREES OF BEARING AGE AND NUMBER OF TREES NOT OF BEARING AGE, 1890 TO 1950; AND PRODUCTION, 1939 TO 1949: FOR THE UNITED STATES

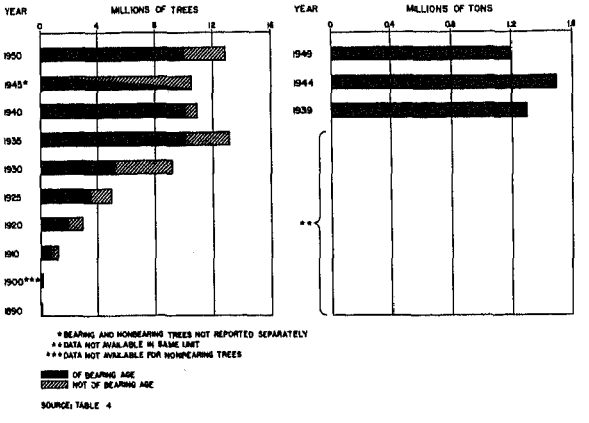

Proportionately larger increases in the number of Valencia orange trees than in other varieties have occurred since 1940. In 1950, the percentage of all oranges represented by Valencias was 51.9 as compared with 51.3 percent for Valencia and other late oranges in 1940. In 1950, 16.3 percent of Valencia trees were not of bearing age as compared with 12.4 percent of Valencia and other late oranges in 1940.

Grapefruit.—The number of grapefruit trees of all ages in the United States increased from 10,635,582 in 1945 to 12,891,443 in 1950. As shown in Table 23, Florida and Texas not only lead in the number of grapefruit trees, with about 87 percent of the United States total, but they also account for a large part of the increases since 1945. Texas alone increased grapefruit plantings by 1,839,064 trees in this 5-year period. In 1950, more than one-fifth, or 22.6 percent of all grapefruit trees were not yet of bearing age, compared with only 7.9 percent in 1940. Many grapefruit groves in Texas and Arizona experienced severe freezes in early 1949 with resulting crop loss and tree damage.

Miscellaneous orchard fruits and nuts.—Figures for some of the minor fruit and nut crops were obtained by tabulating reports under the question for "other tree fruits and nuts." In many States, chestnuts and walnuts were reported under "other tree fruits and nuts." It may be that many of the black walnut and chestnut trees reported in the 1950 Census were scattered trees growing along field borders or in pastures and do not represent trees planted in orchards primarily for nut production.

The harvest of avocados in both California and Florida represented the quantity harvested or to be harvested from the bloom of 1949. For some crops, it was necessary to obtain estimates for considerable amounts to be harvested after the census date. The California harvest season covered the period from October 1949 through September 1950; and the Florida season covered from July 1949 through June 1950.

The olive crop called for in California was the entire crop from the 1949 bloom, including olives harvested for oil in early months of 1950.

The crops of minor citrus fruits in all States represent quantities harvested from the bloom of 1949.

Horticultural specialties.—The questionnaire for 1950 included three inquiries regarding horticultural-specialty crops. The first of these asked for acres and value of sales in 1949 of nursery products (trees, shrubs, vines, ornamentals, etc.). The second asked for acres grown in the open, square feet under glass, and value of 1949 sales of flowers and flowering plants grown for sale. The third inquiry called for acres grown in the open; square feet under glass; and value of 1949 sales of vegetables grown under glass, flower seeds, vegetable seeds, vegetable plants, bulbs, and mushrooms grown for sale. Instructions to the enumerator stated that plants grown in hotbeds should be considered as grown under glass and plants grown under shade should be considered as grown in the open. Sweet corn seed was not to be included with the vegetable seeds enumerated as horticultural specialties.

For detailed data of establishments reporting the sale of $1,000 or more of horticultural-specialty crops, reference should be made to Part 1, "Horticultural Specialties," of Volume V, "Special Reports," of the 1950 Census of Agriculture.

TABLE 5.—HORTICULTURAL SPECIALTIES—FARMS REPORTING, AREA, AND VALUE OF SALES, FOR THE UNITED STATES: 1889 TO 1949

Item and year	Farms reporting	Area		Value of sales (dollars)		
		Total	Average per farm reporting	Total	Average per farm reporting	Average per unit of area
Horticultural specialties, total		*Acres*	*Acres*			
1949	(*)	210,688	(*)	392,097,605	(*)	1,861.03
1944 [1]	34,690	(*)	(*)	231,258,953	6,666	(*)
1939	32,136	157,494	4.9	129,575,143	4,032	822.73
1929	29,946	(*)	(*)	145,702,566	4,866	(*)
1919	(*)	55,180	(*)	106,144,658	(*)	1,923.61
1909	(*)	98,866	(*)	57,334,164	(*)	579.92
1899	(*)	68,799	(*)	29,708,756	(*)	431.82
1889	(*)	[2] 343,548	(*)	[3] 26,211,806	(*)	(**)
Nursery products (trees, shrubs, vines, ornamentals, etc.)		*Acres*	*Acres*			
1949	14,744	100,407	6.8	98,529,038	6,683	981.30
1939	8,056	83,978	10.4	31,382,353	3,896	373.70
1929 [4]	16,629	(*)	(*)	61,257,011	3,684	(*)
1919	4,049	51,453	12.7	20,434,389	5,047	397.15
1909	5,582	80,618	14.4	21,050,822	3,771	261.12
1899	4,991	59,492	11.9	10,123,873	2,028	170.17
1889	4,510	172,806	38.3	[5] 12,036,478	2,669	69.65
Flowers and flowering plants grown for sale		*Square feet*	*Square feet*			
1949	23,476	(6)	(6)	235,825,740	10,045	(*)
1939 [7]	16,708	205,114,773	12,276	78,530,545	4,700	.38
1929 [8]	18,211	(*)	(*)	84,445,555	4,637	(*)
1919 [9]	17,199	162,368,593	9,441	61,892,352	3,599	.38
1909 [9]	10,614	114,655,276	10,802	34,872,329	3,286	.30
1899 [10]	8,797	(**)	(*)	18,758,864	2,132	(*)
1889	4,659	38,823,247	8,333	[5] 14,175,328	3,043	.37
Grown under glass		*Square feet*	*Square feet*			
1949	15,779	164,786,348	10,443	(11)	(11)	(11)
Grown in open		*Acres*	*Acres*			
1949	14,269	53,439	3.7	(11)	(11)	(11)
Vegetables grown under glass, flower seeds, vegetable seeds, vegetable plants, bulbs, and mushrooms produced for sale		*Acres*	*Acres*			
1949	14,602	(6)	(6)	57,742,827	3,954	(*)
1939 [12]	15,992	68,807	4.3	19,662,245	1,230	285.76
1919 [13]	(*)	(*)	(*)	23,817,917	(*)	(*)
1909 [13]	(*)	(*)	(*)	1,411,013	(*)	(*)
1899 [14]	2,421	(*)	(*)	826,019	341	(*)
1889 [2]	596	169,851	285.0	(*)	(*)	(*)
Grown under glass		*Square feet*	*Square feet*			
1949	9,492	61,214,304	6,449	(11)	(11)	(11)
Grown in open		*Acres*	*Acres*			
1949	6,663	51,654	7.8	(11)	(11)	(11)

* Not available.

** [illegible]

[1] [illegible] type excluded.

[2] [illegible] y 596 farms reporting seed. Of this acreage, 96,564 acres were devoted to seed production.

[3] Value of flower and vegetable seeds not available.

[4] Trees, plants, vines, etc., in nurseries; flower and vegetable seeds; and bulbs.

[5] The total value of horticultural products was $26,211,806, of which $14,175,328 was received from the sale of cut flowers and $12,036,478 from the sale of roses, hardy plants and shrubs, and all other plants.

[6] Separate data for square feet and for acres shown below.

[7] Crops grown under glass (flowers, plants, and vegetables) and propagated mushrooms.

[8] Flowers, plants, and vegetables grown under glass, and flowers grown in the open.

[9] Total square feet under glass.

[10] Includes flowers and plants grown in the open. Total area of 9,307 acres including 68,030,666 square feet of glass reported by 6,070 establishments.

[11] Combined total for this group shown above.

[12] Flower and vegetable seeds, bulbs and flowers and plants grown in the open.

[13] Value of flower and vegetable seeds and mushrooms.

[14] Schedule called for vegetable and other seeds (not including grass seed, clover seed, and flaxseed).

VALUE OF NURSERY PRODUCTS, FLOWERS AND FLOWERING PLANTS, AND VEGETABLES GROWN UNDER GLASS, FLOWER SEEDS, VEGETABLE SEEDS, VEGETABLE PLANTS, BULBS AND MUSHROOMS HARVESTED FOR SALE, BY STATES: 1949

(MILLIONS OF DOLLARS)

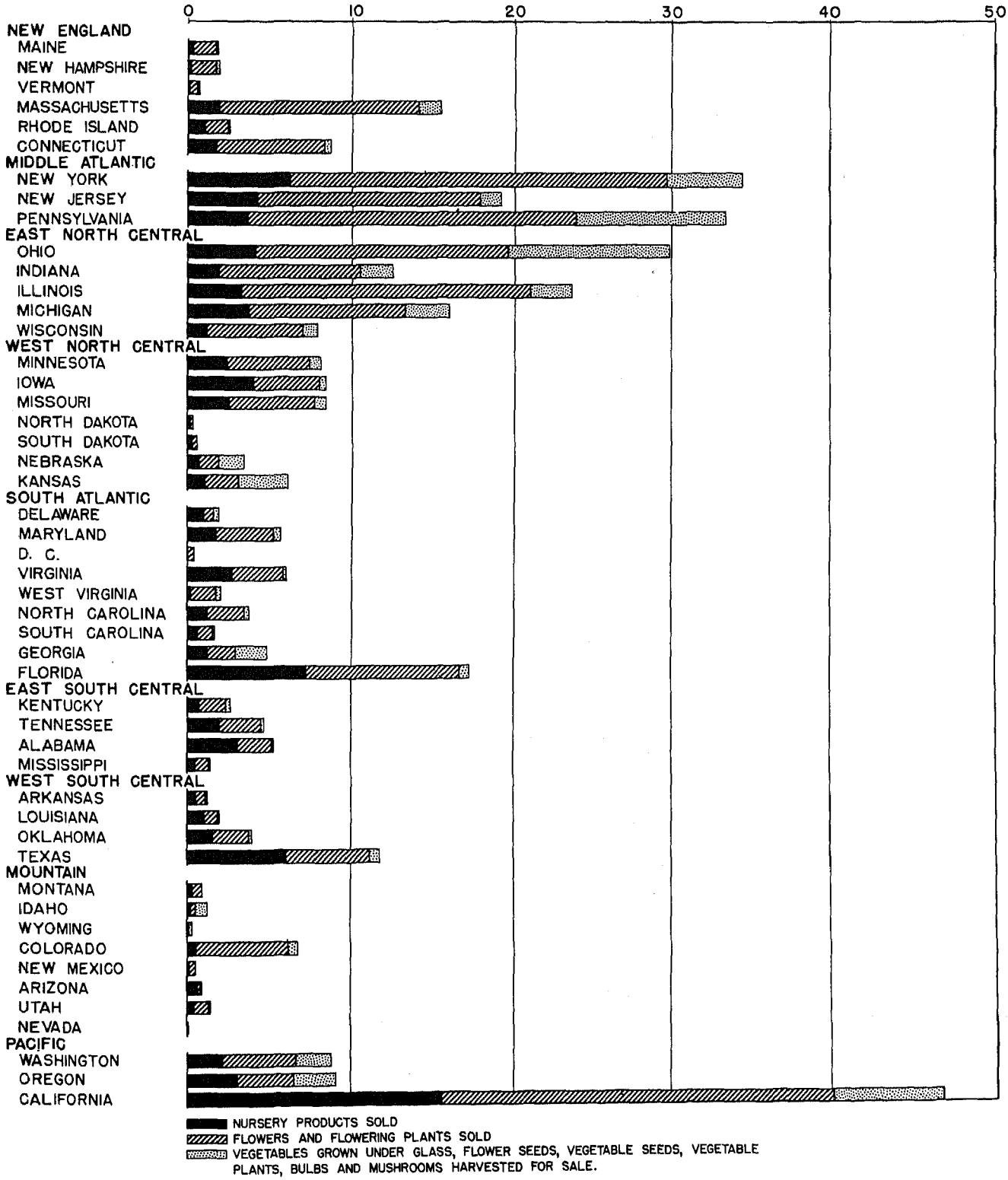

237460 O - 53 - 47

The 1945 questionnaire contained only one inquiry regarding horticultural specialties. This inquiry asked for the value of horticultural-specialty products sold in 1944. The inquiries on the 1940 questionnaire were similar to those on the 1950 questionnaire except that the grouping of horticultural-specialty products was different on the 1940 questionnaire, i. e., the area and value of sales of all horticultural-specialty crops grown under glass (flowers, plants, and vegetables) and propagated mushrooms were combined in one question, and the area and value of sales of flower and vegetable seeds, bulbs, flowers, and plants grown in the open were similarly combined.

Forest products.—Inquiries concerning forest products were varied by States in order to specify the most common forest products of farms in each State. The inquiry on the sales of standing timber was made in all States. Also, the questions regarding the total sales of firewood, fence posts, logs, lumber, pulpwood, and piling and poles appeared on the questionnaire for all States. In 12 States, inquiries regarding the number of maple trees tapped, gallons of maple sirup, pounds of maple sugar, and dollar sales of maple sirup and maple sugar were on the questionnaire. In the 36 other States, the sale of maple products was included with sales of bark, bolts, Christmas trees, hewn ties, mine timber, maple sirup, maple sugar, and other miscellaneous forest products. Questions concerning the number of cords of firewood cut and the number of fence posts cut, and the number of board feet of sawlogs and veneer logs cut were on the questionnaires for all States, while the inquiry on the number of cords of pulpwood cut appeared on the questionnaires for 24 States; and the inquiry on the number of piling and poles cut was on the questionnaires for 28 States.

The number of piling and poles includes a considerable number of small poles such as bean poles, poles for use as tobacco sticks, etc.

Except in 1930 and 1925, data for forest products for earlier censuses have been limited to the value of all forest products sold. Comparative data for 1930 are shown for many items for which information was obtained in 1950. For 1925, comparative figures are available only on the quantity of firewood cut.

TABLE 6.—FOREST PRODUCTS OF FARMS—FARMS REPORTING, QUANTITY, AND VALUE, FOR THE UNITED STATES: 1849 TO 1949

Item and year	Farms reporting	Total quantity	Value (dollars)	
			Total	Average per farm reporting
Forest products sold from farms, total				
1949	(*)	xxxxxxxxx	134,509,418	(*)
1944	221,901	xxxxxxxxx	78,359,188	353
1939	276,611	xxxxxxxxx	39,151,613	142
1934 [1]	491,965	xxxxxxxxx	37,897,631	77
1929 [2]	602,992	xxxxxxxxx	99,859,580	166
1919	518,567	xxxxxxxxx	217,716,046	420
1909	(*)	xxxxxxxxx	92,524,205	(*)
Value of firewood, fence posts, logs, lumber, pulpwood, and piling and poles sold—1949	124,750	xxxxxxxxx	46,655,522	374
Standing timber sold—1949	108,677	(*)	68,037,294	626
1909	(*)	(*)	21,723,222	(*)
Value of other forest products sold (bark, bolts, Christmas trees, hewn ties, mine timber, maple sirup, maple sugar, etc.)—1949	27,605	xxxxxxxxx	19,816,602	718
Forest products of farms, total—1929	2,558,899	xxxxxxxxx	242,042,245	95
1919	1,819,685	xxxxxxxxx	394,321,828	217
1909	2,409,853	xxxxxxxxx	195,306,283	81
1899	(*)	xxxxxxxxx	109,864,774	(*)
		Cord (4′ x 4′ x 8′)		
Firewood cut—1949	1,288,624	17,293,033	140,448,711	109
1929	2,431,921	34,110,529	151,245,458	62
1924	2,656,857	36,520,530	(*)	(*)
		Number		
Fence posts cut—1949	558,470	104,243,922	34,143,623	61
1929	566,233	98,664,249	15,316,161	27
		1,000 bd. ft.		
Sawlogs and veneer logs cut—1949	190,754	1,514,594	46,882,724	246
1929	178,539	5,042,926	47,637,752	267
		Cord		
Pulpwood cut—1949	47,758	1,667,085	16,883,878	354
1929	43,824	1,485,759	11,364,389	259

See footnotes at end of table.

TABLE 6.—FOREST PRODUCTS OF FARMS—FARMS REPORTING, QUANTITY, AND VALUE, FOR THE UNITED STATES: 1849 TO 1949—Continued

Item and year	Farms reporting	Total quantity	Value (dollars)	
			Total	Average per farm reporting
Forest products sold from farms—Con.		*Number*		
Piling and poles cut—1949	15,586	3,682,881	10,400,815	667
1929	21,802	3,298,415	6,477,843	297
Maple trees tapped—1949 [3]	27,613	7,691,370	xxxxx	xxxxx
1939	29,768	9,954,860	xxxxx	xxxxx
1929	35,341	(*)	xxxxx	xxxxx
1919	80,317	17,457,144	xxxxx	xxxxx
1909	87,537	18,899,533	xxxxx	xxxxx
1899	62,718	(*)	xxxxx	xxxxx
		Gallons		
Maple sirup made—1949 [3]	26,814	1,466,208	6,688,580	249
1939	29,584	2,456,400	4,080,877	138
1929	34,823	2,341,023	4,792,999	138
1919	(*)	3,507,745	9,236,269	(*)
1909	79,381	4,106,418	3,797,317	48
1899	62,718	2,056,611	1,562,451	25
1889	(*)	2,258,376	(*)	(*)
1879	(*)	1,796,048	(*)	(*)
1869	(*)	921,057	(*)	(*)
1859	(*)	1,597,589	(*)	(*)
		Pounds		
Maple sugar made—1949 [3]	2,066	146,757	116,081	56
1939	3,388	355,566	99,738	29
1929	7,069	1,341,491	399,372	56
1919	(*)	9,691,854	3,146,107	(*)
1909	29,444	14,024,206	1,380,492	47
1899	62,714	11,928,770	1,074,260	17
1889	(*)	32,952,927	(*)	(*)
1879	(*)	36,576,061	(*)	(*)
1869	(*)	28,443,645	(*)	(*)
1859	(*)	40,120,205	(*)	(*)
1849	(*)	34,253,436	(*)	(*)
Value of maple sirup and maple sugar sold—1949 [3]	12,766	xxxxx	4,120,811	323

*Not available.

[1] Not strictly comparable with other years as it probably includes some reports of firewood used on the farm.

[2] Value of sales of [illegible]

[3] Total for States [illegible] alue is included in "Value of other forest product[illegible]

VALUE OF STANDING TIMBER SOLD, AND VALUE OF FIREWOOD, FENCE POSTS, LOGS, LUMBER, PULPWOOD, AND PILING AND POLES, AND VALUE OF ALL OTHER FOREST PRODUCTS SOLD, BY STATES: 1950 CENSUS OF AGRICULTURE

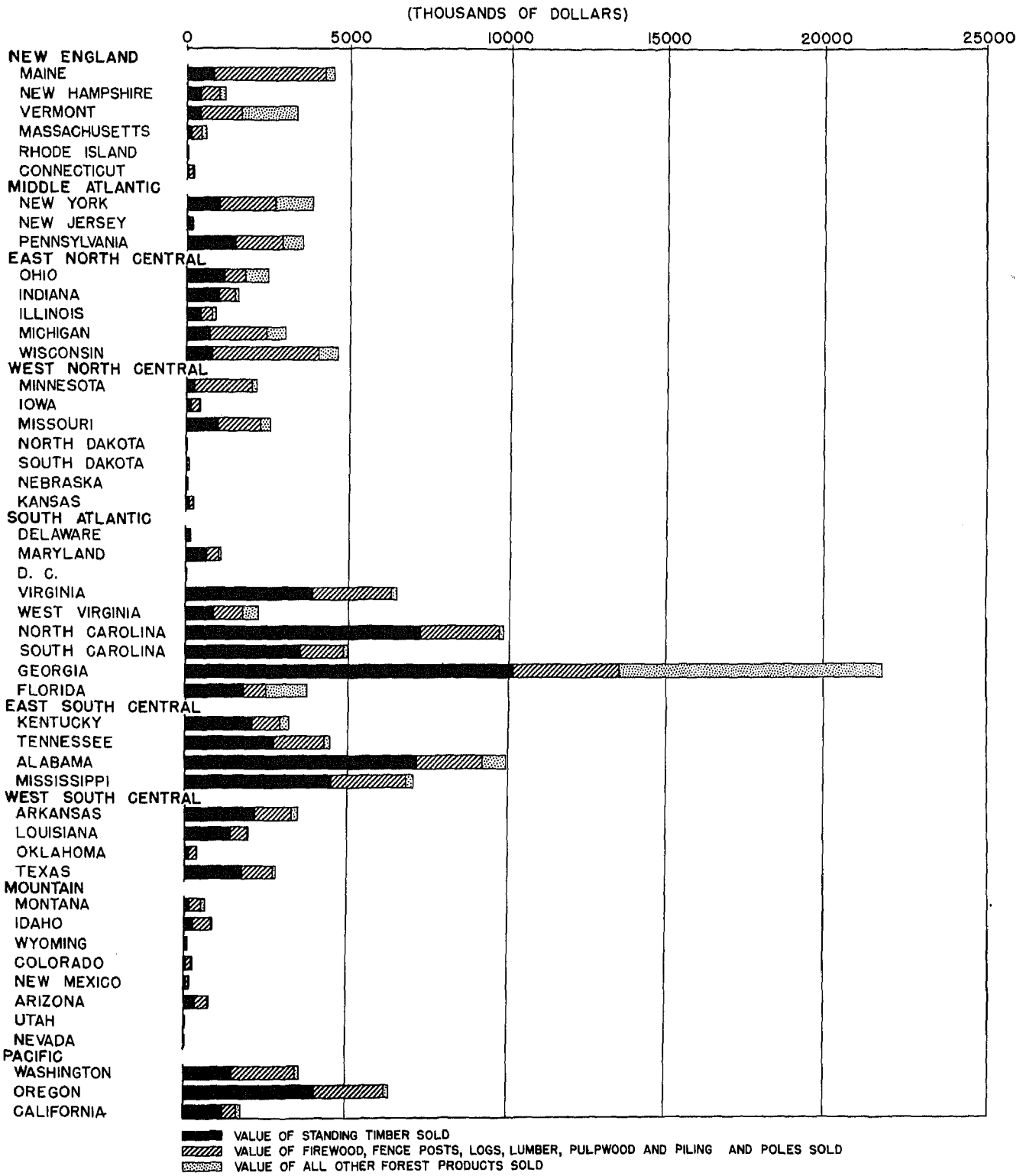

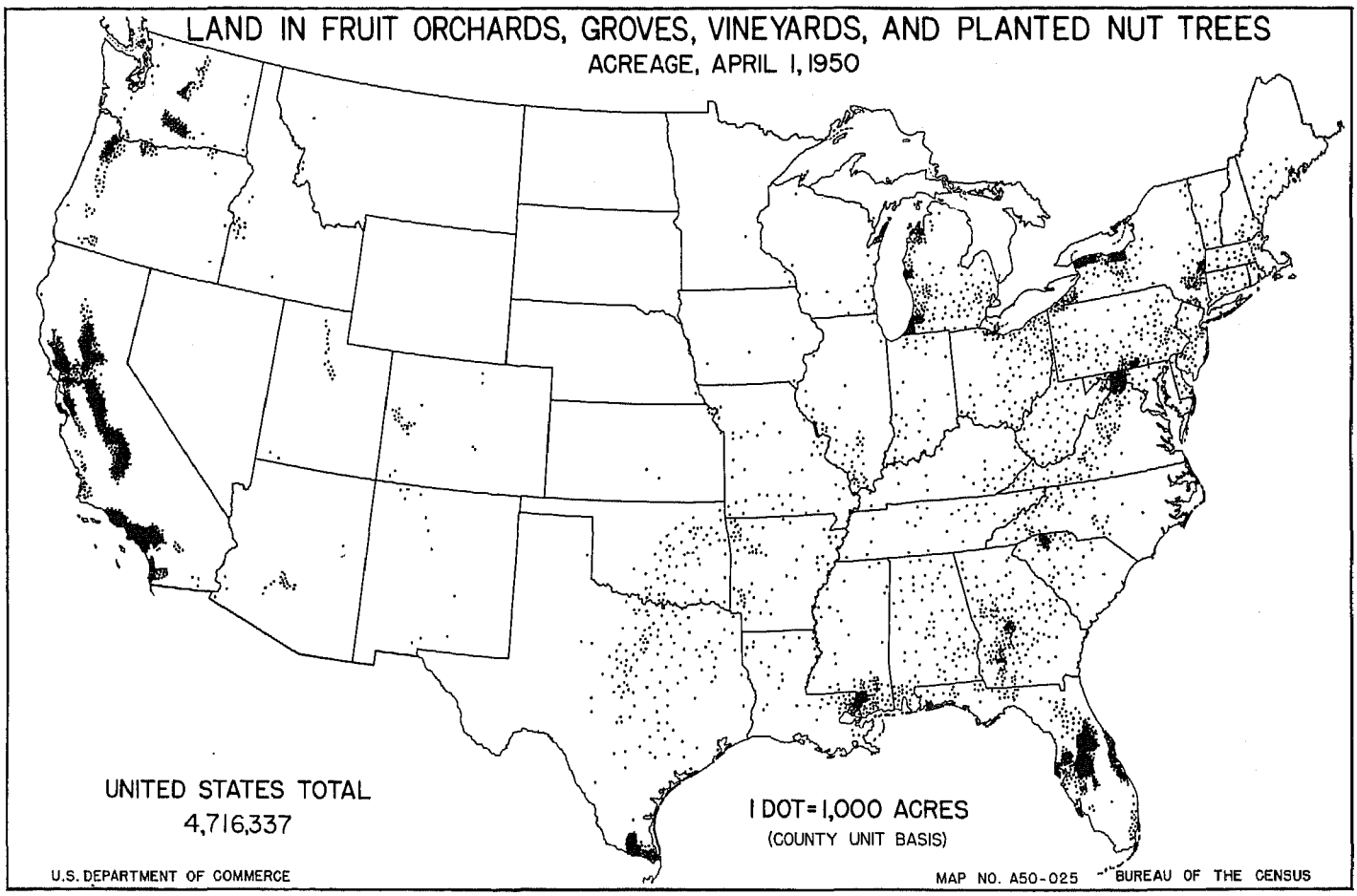
LAND IN FRUIT ORCHARDS, GROVES, VINEYARDS, AND PLANTED NUT TREES
ACREAGE, APRIL 1, 1950
UNITED STATES TOTAL
4,716,337
1 DOT = 1,000 ACRES
(COUNTY UNIT BASIS)
U.S. DEPARTMENT OF COMMERCE
MAP NO. A50-025
BUREAU OF THE CENSUS

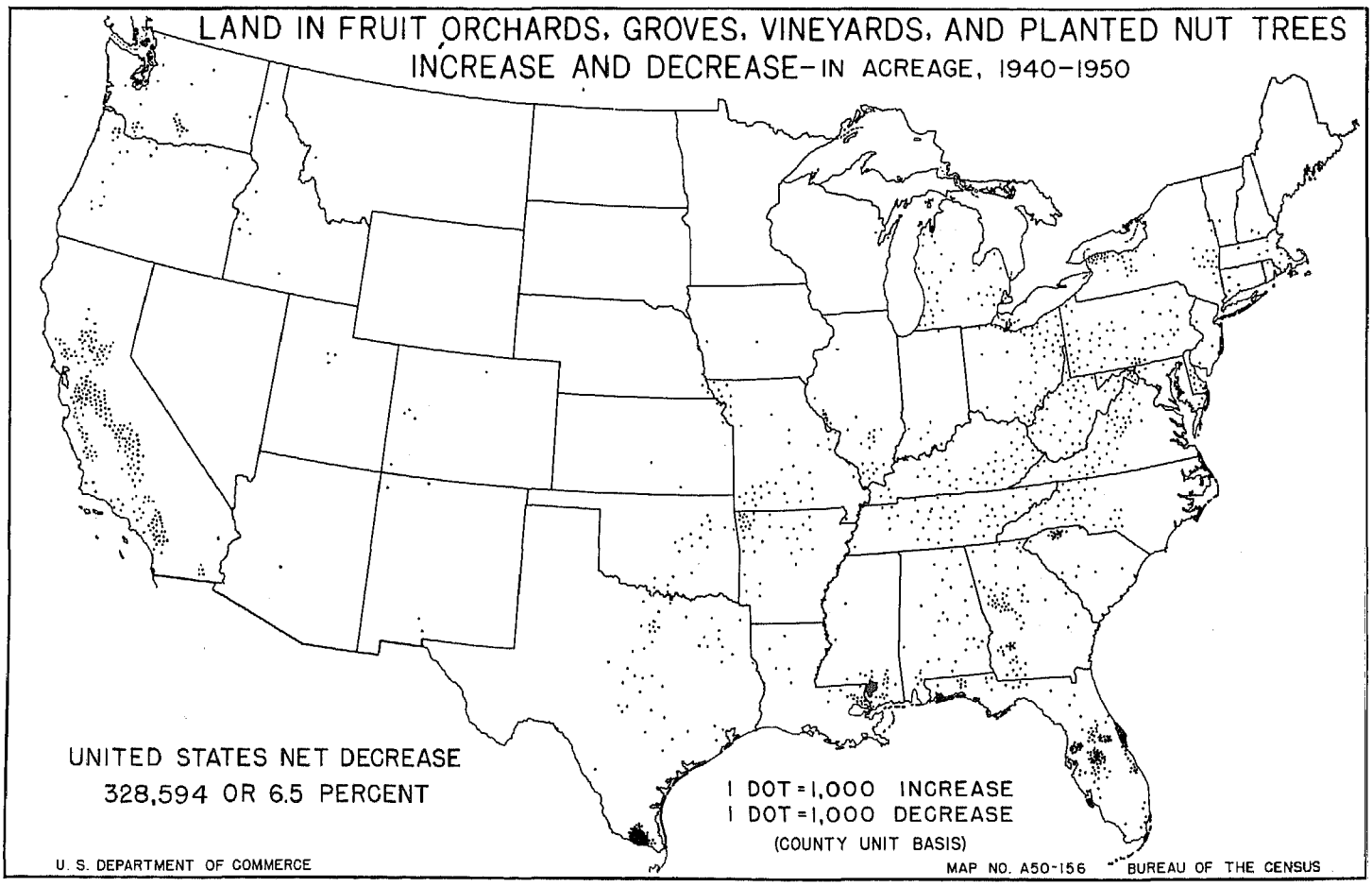
LAND IN FRUIT ORCHARDS, GROVES, VINEYARDS, AND PLANTED NUT TREES
INCREASE AND DECREASE—IN ACREAGE, 1940–1950
UNITED STATES NET DECREASE
328,594 OR 6.5 PERCENT
1 DOT = 1,000 INCREASE
1 DOT = 1,000 DECREASE
(COUNTY UNIT BASIS)
U. S. DEPARTMENT OF COMMERCE
MAP NO. A50-156
BUREAU OF THE CENSUS

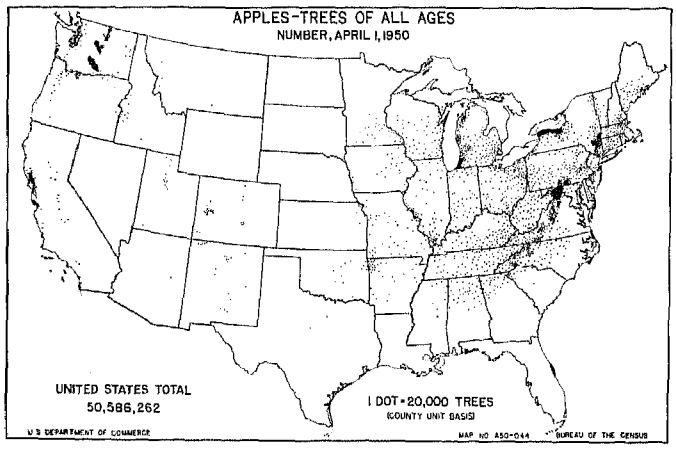
APPLES-TREES OF ALL AGES
NUMBER, APRIL 1, 1950
UNITED STATES TOTAL
50,586,262
1 DOT=20,000 TREES
(COUNTY UNIT BASIS)
U.S. DEPARTMENT OF COMMERCE
MAP NO. A50-044
BUREAU OF THE CENSUS

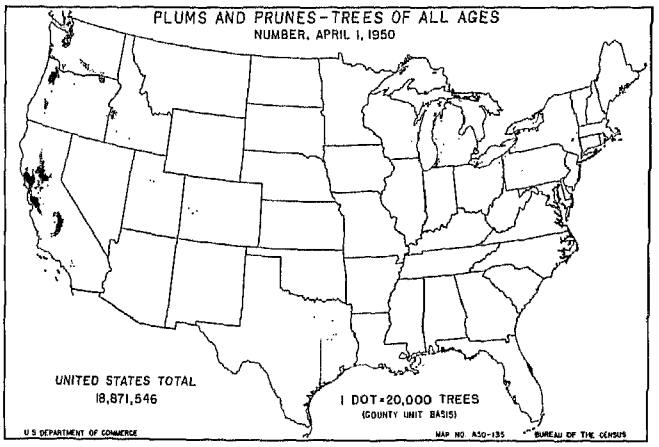
PLUMS AND PRUNES-TREES OF ALL AGES
NUMBER, APRIL 1, 1950
UNITED STATES TOTAL
18,871,546
1 DOT=20,000 TREES
(COUNTY UNIT BASIS)
U.S. DEPARTMENT OF COMMERCE
MAP NO. A50-135
BUREAU OF THE CENSUS

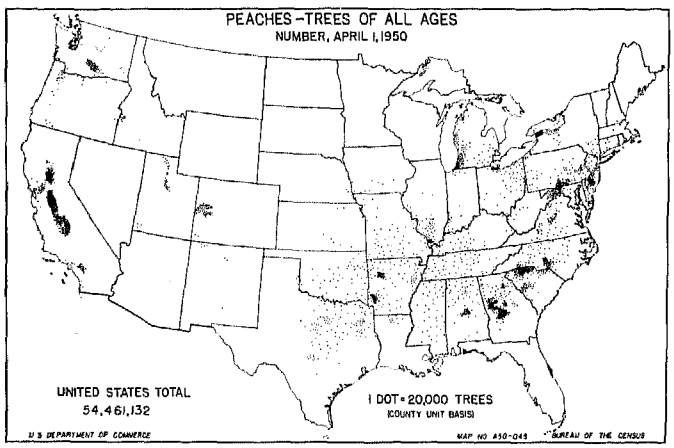
PEACHES-TREES OF ALL AGES
NUMBER, APRIL 1, 1950
UNITED STATES TOTAL
54,461,132
1 DOT=20,000 TREES
(COUNTY UNIT BASIS)
U.S. DEPARTMENT OF COMMERCE
MAP NO. A50-049
BUREAU OF THE CENSUS

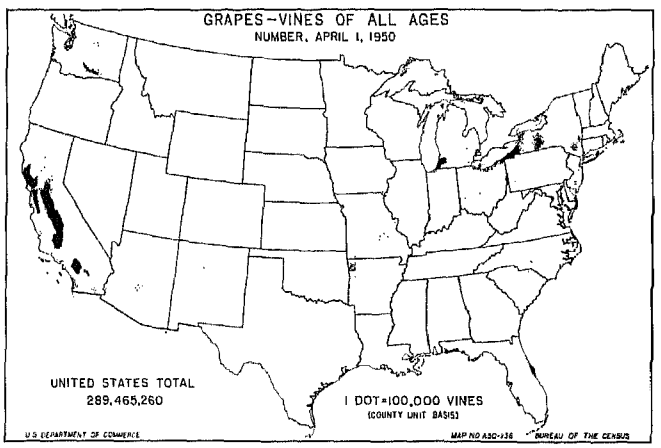
GRAPES-VINES OF ALL AGES
NUMBER, APRIL 1, 1950
UNITED STATES TOTAL
289,465,260
1 DOT=100,000 VINES
(COUNTY UNIT BASIS)
U.S. DEPARTMENT OF COMMERCE
MAP NO. A50-136
BUREAU OF THE CENSUS

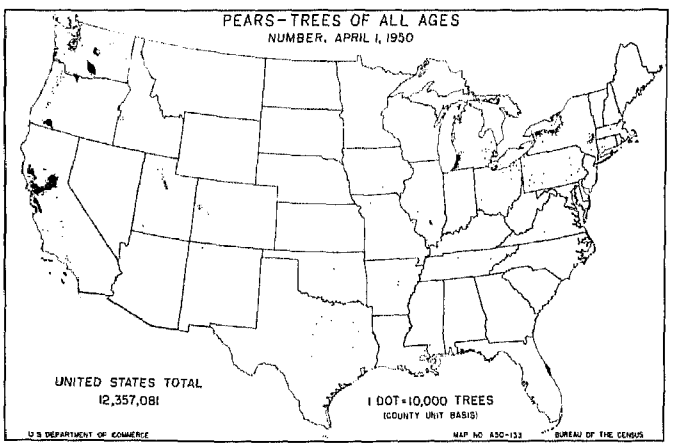
PEARS-TREES OF ALL AGES
NUMBER, APRIL 1, 1950
UNITED STATES TOTAL
12,357,081
1 DOT=10,000 TREES
(COUNTY UNIT BASIS)
U.S. DEPARTMENT OF COMMERCE
MAP NO. A50-133
BUREAU OF THE CENSUS

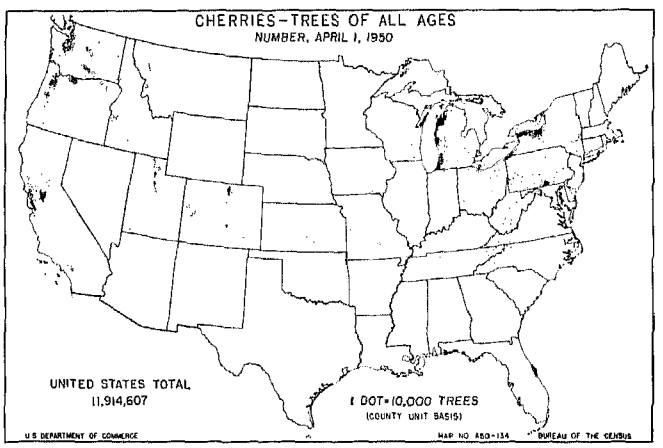
CHERRIES-TREES OF ALL AGES
NUMBER, APRIL 1, 1950
UNITED STATES TOTAL
11,914,607
1 DOT=10,000 TREES
(COUNTY UNIT BASIS)
U.S. DEPARTMENT OF COMMERCE
MAP NO. A50-134
BUREAU OF THE CENSUS

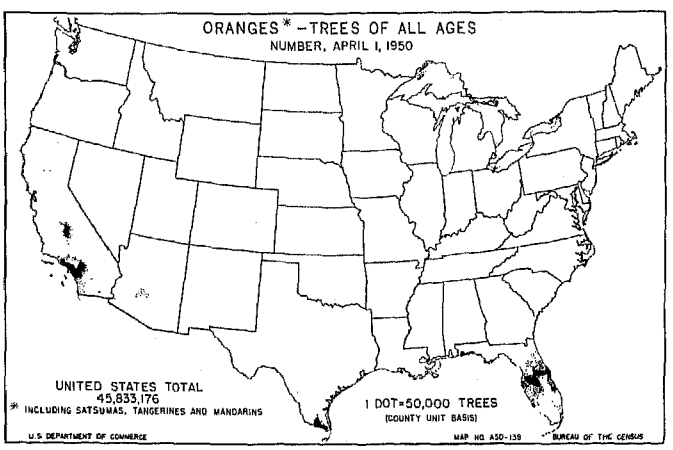
ORANGES* - TREES OF ALL AGES
NUMBER, APRIL 1, 1950
UNITED STATES TOTAL
45,833,176
* INCLUDING SATSUMAS, TANGERINES AND MANDARINS
1 DOT=50,000 TREES
(COUNTY UNIT BASIS)
U.S. DEPARTMENT OF COMMERCE
MAP NO. A50-139
BUREAU OF THE CENSUS

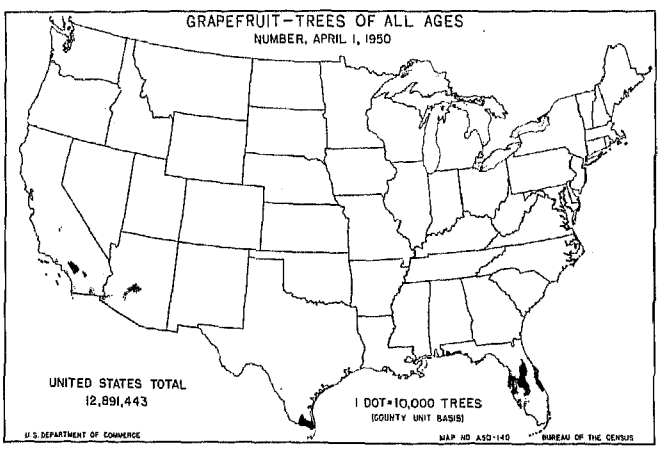
GRAPEFRUIT-TREES OF ALL AGES
NUMBER, APRIL 1, 1950
UNITED STATES TOTAL
12,891,443
1 DOT=10,000 TREES
(COUNTY UNIT BASIS)
U.S. DEPARTMENT OF COMMERCE
MAP NO. A50-140
BUREAU OF THE CENSUS

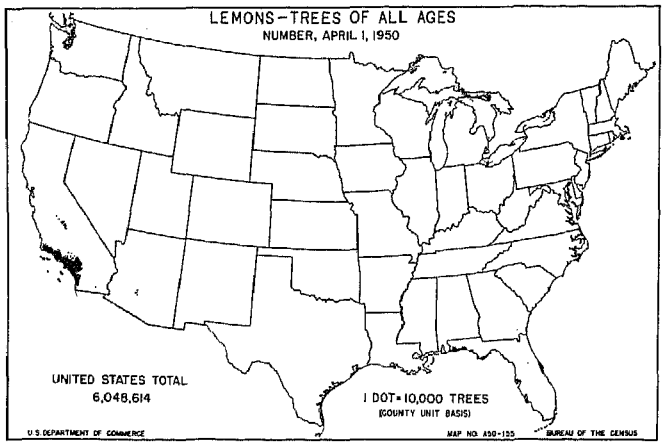
LEMONS—TREES OF ALL AGES
NUMBER, APRIL 1, 1950
UNITED STATES TOTAL
6,048,614
1 DOT = 10,000 TREES
(COUNTY UNIT BASIS)
U.S. DEPARTMENT OF COMMERCE
MAP NO. A50-135
BUREAU OF THE CENSUS

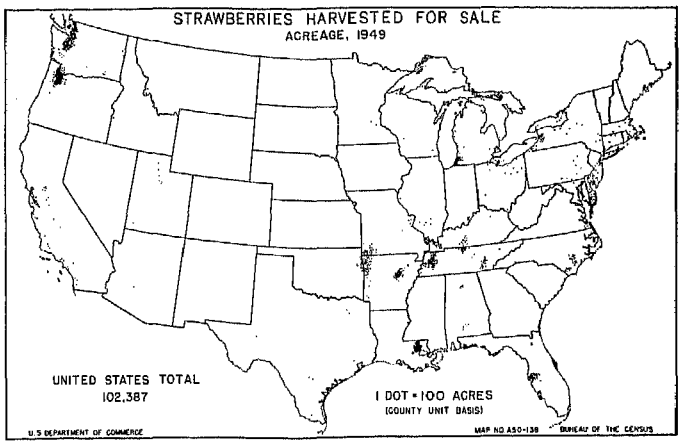
STRAWBERRIES HARVESTED FOR SALE
ACREAGE, 1949
UNITED STATES TOTAL
102,387
1 DOT = 100 ACRES
(COUNTY UNIT BASIS)
U.S. DEPARTMENT OF COMMERCE
MAP NO. A50-139
BUREAU OF THE CENSUS

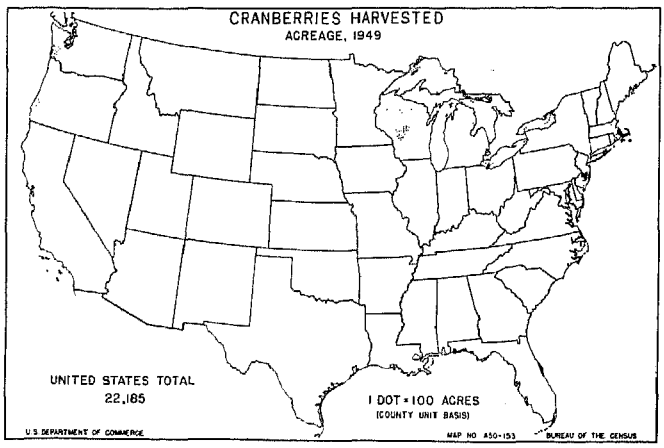
CRANBERRIES HARVESTED
ACREAGE, 1949
UNITED STATES TOTAL
22,185
1 DOT = 100 ACRES
(COUNTY UNIT BASIS)
U.S. DEPARTMENT OF COMMERCE
MAP NO. A50-153
BUREAU OF THE CENSUS

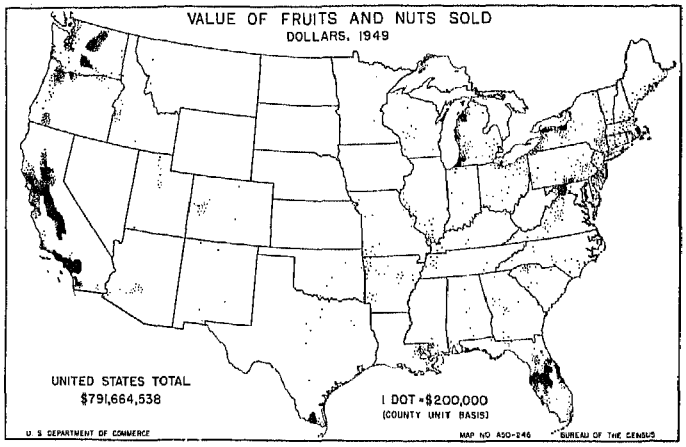
VALUE OF FRUITS AND NUTS SOLD
DOLLARS, 1949
UNITED STATES TOTAL
$791,664,538
1 DOT = $200,000
(COUNTY UNIT BASIS)
U.S. DEPARTMENT OF COMMERCE
MAP NO. A50-246
BUREAU OF THE CENSUS

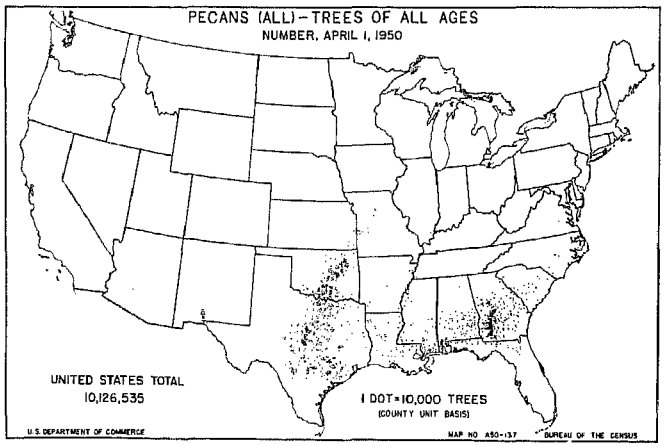
PECANS (ALL)—TREES OF ALL AGES
NUMBER, APRIL 1, 1950
UNITED STATES TOTAL
10,126,535
1 DOT = 10,000 TREES
(COUNTY UNIT BASIS)
U.S. DEPARTMENT OF COMMERCE
MAP NO. A50-137
BUREAU OF THE CENSUS

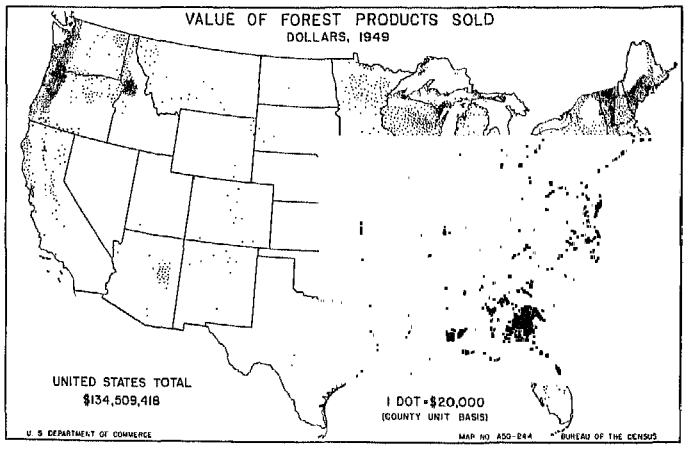
VALUE OF FOREST PRODUCTS SOLD
DOLLARS, 1949
UNITED STATES TOTAL
$134,509,418
1 DOT = $20,000
(COUNTY UNIT BASIS)
U.S. DEPARTMENT OF COMMERCE
MAP NO. A50-244
BUREAU OF THE CENSUS

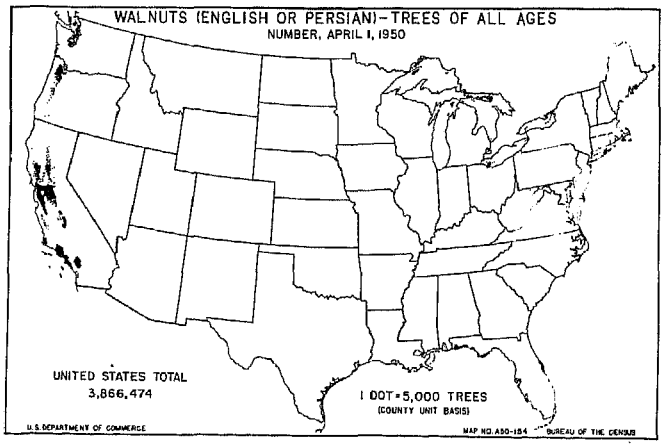
WALNUTS (ENGLISH OR PERSIAN)—TREES OF ALL AGES
NUMBER, APRIL 1, 1950
UNITED STATES TOTAL
3,866,474
1 DOT = 5,000 TREES
(COUNTY UNIT BASIS)
U.S. DEPARTMENT OF COMMERCE
MAP NO. A50-154
BUREAU OF THE CENSUS

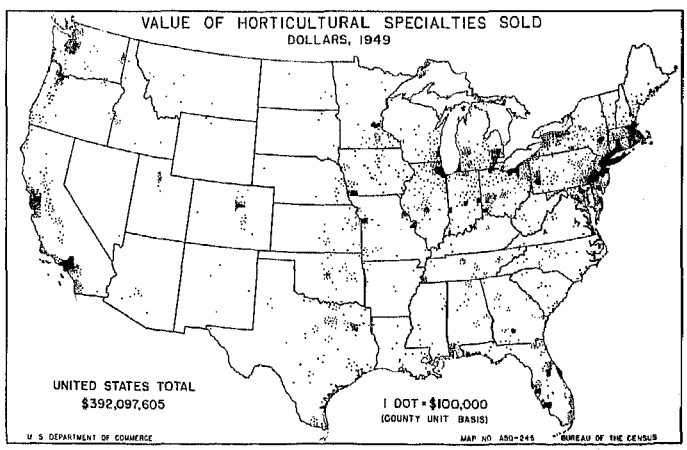
VALUE OF HORTICULTURAL SPECIALTIES SOLD
DOLLARS, 1949
UNITED STATES TOTAL
$392,097,605
1 DOT = $100,000
(COUNTY UNIT BASIS)
U.S. DEPARTMENT OF COMMERCE
MAP NO. A50-245
BUREAU OF THE CENSUS

Table 7.—VALUE OF FRUITS AND NUTS SOLD, BY DIVISIONS AND STATES: CENSUSES OF 1950, 1945, AND 1940

	Region, division, and State	Farms reporting						Value of fruits, including berries and other small fruits, and nuts sold (dollars)								
		Number			Percent of all farms			Total			Average per farm reporting			Percent of value of all crops sold		
		Census of 1950	Census of 1945	Census of 1940	Census of 1950	Census of 1945	Census of 1940	Census of 1950	Census of 1945	Census of 1940	Census of 1950	Census of 1945	Census of 1940	Census of 1950	Census of 1945	Census of 1940
1	**United States**	381,124	531,039	668,783	7.1	9.1	11.0	791,664,538	1,078,642,772	295,350,985	2,077	2,031	442	8.1	14.4	9.5
2	The North	126,425	153,078	245,127	5.6	6.2	9.5	132,656,258	153,030,303	65,808,645	1,049	1,000	268	3.6	5.8	5.1
3	The South	155,209	261,991	307,261	5.9	9.1	10.2	207,747,446	236,454,166	69,730,997	1,339	903	227	5.2	7.8	5.7
4	The West	99,490	115,970	116,395	21.5	23.5	22.8	451,260,834	689,158,303	159,811,343	4,536	5,943	1,373	20.9	37.8	28.0
	Geographic Divisions:															
5	New England	10,619	14,557	17,186	10.3	9.7	12.7	15,996,729	17,802,054	9,628,854	1,506	1,223	560	9.4	11.9	14.6
6	Middle Atlantic	33,049	47,810	63,804	11.1	13.8	18.3	51,966,249	65,275,976	25,238,455	1,572	1,365	396	14.1	20.3	15.1
7	East North Central	56,002	68,669	104,663	6.3	7.2	10.4	57,196,500	64,053,159	25,684,736	1,021	933	245	4.3	7.4	5.4
8	West North Central	26,755	22,042	59,474	2.7	2.1	5.5	7,496,780	5,899,114	5,256,600	280	268	88	0.4	0.4	0.9
9	South Atlantic	57,503	119,540	121,319	6.0	11.5	11.9	163,003,667	178,096,007	47,206,163	2,835	1,490	389	12.3	14.9	9.6
10	East South Central	46,538	66,453	91,238	5.1	6.9	8.9	12,056,543	12,567,501	6,289,041	259	189	69	1.5	1.7	2.3
11	West South Central	51,168	75,998	94,704	6.6	8.7	9.8	32,687,236	45,790,658	16,235,793	639	603	171	1.8	4.1	3.5
12	Mountain	12,835	20,096	19,638	6.6	9.5	8.4	15,598,380	28,608,721	6,351,404	1,215	1,424	323	2.2	6.0	3.5
13	Pacific	86,655	95,874	96,757	32.5	34.0	35.0	435,662,454	660,549,582	153,459,939	5,028	6,890	1,586	30.3	49.2	39.4
	New England:															
14	Maine	3,604	4,181	5,095	11.9	9.9	13.1	3,004,161	2,000,283	1,068,333	834	478	210	4.6	3.5	4.9
15	New Hampshire	1,283	1,722	1,950	9.6	9.2	11.8	1,645,969	1,650,793	611,802	1,283	959	314	26.8	30.9	23.1
16	Vermont	883	1,174	1,546	4.6	4.4	6.6	1,335,137	1,473,190	652,325	1,512	1,255	422	28.8	25.9	22.8
17	Massachusetts	3,195	5,396	6,057	14.4	14.6	19.0	7,143,429	9,854,452	5,849,434	2,236	1,826	966	16.3	24.1	27.1
18	Rhode Island	244	504	451	9.4	14.0	15.0	357,670	390,339	194,925	1,466	774	432	7.4	9.5	10.6
19	Connecticut	1,410	1,580	2,087	9.0	7.1	9.9	2,510,363	2,432,997	1,252,035	1,780	1,540	600	5.5	6.7	8.3
	Middle Atlantic:															
20	New York	15,302	20,020	26,409	12.2	13.4	17.2	27,031,090	35,755,257	13,373,153	1,767	1,786	506	16.9	24.3	18.3
21	New Jersey	3,508	3,590	4,301	14.1	13.7	16.6	10,160,222	10,576,805	3,926,719	2,896	2,946	913	13.9	15.2	12.8
22	Pennsylvania	14,239	24,200	33,094	9.7	14.1	19.6	14,774,937	18,943,914	7,938,583	1,038	783	240	11.0	17.9	12.5
	East North Central:															
23	Ohio	12,961	20,066	27,223	6.5	9.1	11.6	9,079,033	11,698,931	5,933,616	700	583	218	3.8	7.2	6.6
24	Indiana	6,665	8,119	13,851	4.0	4.6	7.5	4,116,699	4,193,534	2,120,688	618	517	153	1.8	3.4	2.8
25	Illinois	8,424	9,521	17,474	4.3	4.7	8.2	7,911,001	9,077,843	4,043,708	939	953	231	1.3	2.3	1.9
26	Michigan	18,599	21,538	30,841	12.0	12.3	16.4	30,599,568	32,143,117	11,028,861	1,645	1,492	358	16.6	24.7	15.8
27	Wisconsin	9,353	9,425	15,274	5.5	5.3	8.2	5,490,199	6,939,734	2,557,863	587	736	167	6.8	11.9	8.2
	West North Central:															
28	Minnesota	4,558	3,593	9,806	2.5	1.9	5.0	1,099,900	898,472	956,670	241	250	98	0.4	0.8	0.9
29	Iowa	5,695	5,028	14,271	2.8	2.4	6.7	871,992	636,906	751,389	153	127	53	0.3	0.3	0.5
30	Missouri	9,908	8,139	22,819	4.3	3.4	8.9	4,076,590	3,035,238	2,225,753	411	373	98	2.0	2.5	3.1
31	North Dakota	274	255	340	0.4	0.4	0.5	24,271	28,278	10,912	89	111	32	(1)	(1)	(1)
32	South Dakota	651	631	760	1.0	0.9	1.0	57,087	72,931	26,930	88	116	35	(1)	0.1	0.1
33	Nebraska	2,095	1,488	4,044	2.0	1.3	3.3	295,342	290,289	389,287	141	195	96	0.1	0.2	0.6
34	Kansas	3,574	2,908	7,434	2.7	2.1	4.8	1,071,598	937,000	895,659	300	322	120	0.3	0.3	1.0
	South Atlantic:															
35	Delaware	622	675	1,628	8.4	7.3	18.1	1,010,909	2,161,249	1,074,710	1,625	3,202	660	8.4	24.0	21.6
36	Maryland	2,317	3,546	4,680	6.4	8.6	11.1	2,900,242	4,596,551	1,994,652	1,252	1,296	426	5.3	8.9	8.1
37	District of Columbia	4	5	11	14.3	12.5	16.9	206	1,860	2,037	52	372	185	(1)	0.6	0.8
38	Virginia	5,711	16,630	16,111	3.8	9.6	9.2	11,613,080	20,163,528	5,779,724	2,033	1,212	359	8.7	16.2	10.8
39	West Virginia	4,655	12,671	9,331	5.7	13.0	9.4	4,908,065	7,491,119	2,344,344	1,054	591	251	38.6	56.8	36.9
40	North Carolina	8,422	22,187	22,616	2.9	7.7	8.1	3,732,060	7,413,609	2,804,711	443	334	124	0.8	1.8	1.6
41	South Carolina	4,433	8,706	8,803	3.2	5.9	6.4	3,637,742	6,142,854	1,771,467	821	706	201	2.2	3.7	2.3
42	Georgia	14,720	31,964	34,637	7.4	14.1	16.0	5,270,211	15,259,320	5,717,820	358	477	165	2.3	6.8	6.0
43	Florida	16,619	23,156	23,502	29.2	37.9	37.8	129,931,152	114,865,917	25,716,698	7,818	4,961	1,094	52.1	59.4	42.1
	East South Central:															
44	Kentucky	8,496	10,528	19,338	3.9	4.4	7.6	2,367,299	2,039,737	1,340,980	279	194	69	1.1	1.0	2.0
45	Tennessee	10,400	12,249	23,560	4.5	5.2	9.5	3,183,580	3,020,053	2,152,959	306	247	91	1.8	2.3	3.8
46	Alabama	16,905	26,550	30,394	8.0	11.9	13.1	2,750,898	3,704,377	1,832,453	163	140	60	1.5	2.4	3.2
47	Mississippi	10,737	17,126	17,946	4.3	6.5	6.2	3,754,766	3,803,334	962,649	350	222	54	1.5	1.6	1.0
	West South Central:															
48	Arkansas	11,092	14,340	21,365	6.1	7.2	9.9	7,041,514	7,166,619	3,366,116	635	500	158	2.4	3.6	3.7
49	Louisiana	10,450	13,533	15,571	8.4	10.5	10.4	5,944,746	5,640,995	3,366,593	569	417	216	3.2	3.9	4.4
50	Oklahoma	12,047	13,894	20,044	8.5	8.4	11.2	2,725,544	2,736,975	1,547,324	226	197	77	1.1	1.4	2.0
51	Texas	17,579	34,231	37,724	5.3	8.9	9.0	16,975,432	30,246,069	7,955,760	966	884	211	1.5	5.4	3.7
	Mountain:															
52	Montana	1,097	1,325	1,692	3.1	3.5	4.0	535,456	653,151	304,460	488	493	180	0.5	0.6	0.8
53	Idaho	2,543	3,639	4,509	6.3	8.8	10.3	3,201,619	5,570,982	1,672,366	1,259	1,531	371	2.1	4.6	3.9
54	Wyoming	206	395	276	1.6	3.0	1.8	30,760	49,293	26,764	149	125	97	0.1	0.3	0.3
55	Colorado	3,259	4,720	4,360	7.2	9.9	8.5	4,186,050	7,940,138	1,627,084	1,284	1,682	373	2.3	7.3	4.0
56	New Mexico	1,720	3,323	2,704	7.3	11.2	7.9	1,290,725	1,746,268	512,425	750	526	190	1.9	5.1	3.4
57	Arizona	1,097	2,008	2,318	10.5	15.3	12.6	3,799,186	8,276,178	996,333	3,463	4,122	430	2.8	14.2	5.2
58	Utah	2,796	4,423	3,562	11.6	16.8	14.0	2,532,914	4,321,938	1,184,466	906	977	333	6.8	15.4	8.5
59	Nevada	117	263	217	3.8	7.7	6.1	21,670	50,773	27,506	185	193	127	0.5	1.6	1.7
	Pacific:															
60	Washington	14,627	16,810	18,672	20.9	21.0	22.9	57,828,832	87,745,964	20,077,815	3,954	5,220	1,075	25.8	37.5	30.1
61	Oregon	15,167	15,333	16,387	25.4	24.3	26.5	27,506,447	31,978,965	9,629,797	1,814	2,086	588	18.1	24.6	22.9
62	California	56,861	63,731	61,698	41.5	45.9	46.5	350,327,175	540,824,653	123,752,327	6,161	8,486	2,006	32.9	55.3	44.0

[1] 0.05 percent or less.

Table 8.—BERRIES AND OTHER SMALL FRUITS[1]—FARMS REPORTING, ACREAGE, AND QUANTITY HARVESTED, 1949, 1944,

	Region, division, and State	Berries and other small fruits, total				Strawberries											
		Acreage		Value (dollars)		Farms reporting			Acreage								
		1949	1939	1949	1939	1949	1944	1939	1949	1944	1939	1934	1929	1924	1919	1909	1899
1	**United States**	218,379	322,269	79,398,194	47,456,895	90,671	139,688	233,871	102,387	72,503	175,217	226,996	242,829	193,175	119,395	143,045	151,363
2	The North	106,183	160,485	29,979,750	21,599,900	46,562	96,849	150,080	28,820	30,867	58,558	64,779	80,767	67,810	59,667	63,671	75,345
3	The South	57,240	112,648	19,706,792	15,731,237	33,650	32,851	65,899	46,049	31,483	91,111	134,283	133,538	107,396	47,232	65,450	68,506
4	The West	54,956	49,136	29,711,652	10,125,758	10,459	9,988	17,892	27,518	10,153	25,548	27,934	28,524	17,969	12,496	13,924	7,512
	Geographic Divisions:																
5	New England	38,397	40,584	6,701,206	6,247,252	3,635	4,157	8,198	1,805	1,672	3,880	4,214	3,600	3,397	3,353	4,432	4,203
6	Middle Atlantic	26,449	36,568	8,563,431	4,895,319	10,059	11,201	22,361	7,832	7,208	12,526	13,477	12,767	15,565	13,909	19,202	21,724
7	East North Central	33,466	62,679	11,629,962	7,874,730	20,822	39,826	78,557	13,264	13,371	30,002	30,838	27,549	26,560	24,258	23,604	35,545
8	West North Central	7,871	20,654	3,085,151	2,582,599	12,046	41,665	40,964	5,919	8,616	12,150	16,250	36,851	22,288	18,147	16,433	13,873
9	South Atlantic	14,772	39,404	5,684,342	6,440,117	11,252	14,883	31,085	12,391	9,006	33,354	41,613	42,103	40,828	18,058	37,280	37,847
10	East South Central	15,453	27,248	5,003,252	3,541,891	11,654	9,917	21,048	14,429	10,354	25,324	37,297	32,865	33,511	16,038	14,253	17,666
11	West South Central	27,015	45,996	9,019,198	5,749,229	10,744	8,051	13,766	19,229	12,123	32,433	55,373	58,570	33,057	13,136	13,917	12,993
12	Mountain	2,886	5,595	1,510,834	1,110,710	2,264	3,668	5,536	1,843	1,478	2,895	3,744	3,580	2,568	1,623	3,115	2,034
13	Pacific	52,070	43,541	28,200,818	9,015,048	8,195	6,320	12,356	25,675	8,675	22,653	24,190	24,944	15,401	10,873	10,809	5,478
	New England:																
14	Maine	23,001	21,490	1,806,580	876,469	798	1,257	2,168	393	377	725	668	650	714	555	698	512
15	New Hampshire	2,502	2,549	202,656	141,929	423	551	927	144	174	280	299	324	352	366	310	307
16	Vermont	232	697	109,651	149,780	316	483	1,219	132	165	366	361	349	261	275	276	232
17	Massachusetts	12,018	14,413	4,194,174	4,740,693	1,276	997	2,433	703	576	1,508	1,563	1,485	1,373	1,431	2,015	2,027
18	Rhode Island	134	165	44,161	16,573	98	80	161	36	23	77	133	132	88	90	140	154
19	Connecticut	510	1,270	343,984	321,808	724	789	1,290	397	357	924	1,190	660	609	636	993	971
	Middle Atlantic:																
20	New York	10,657	17,043	3,413,717	2,582,261	3,550	5,093	10,097	3,631	3,494	5,328	4,571	4,727	5,430	4,872	6,382	7,311
21	New Jersey	12,738	11,495	4,091,456	1,245,539	1,926	1,269	2,205	2,361	1,569	3,324	4,206	3,940	6,488	5,029	8,684	8,746
22	Pennsylvania	3,054	8,030	1,058,258	1,067,519	4,583	4,839	10,059	1,840	2,145	3,874	4,700	4,100	3,647	4,008	4,136	5,667
	East North Central:																
23	Ohio	3,454	9,677	1,409,896	1,385,903	4,644	4,009	12,866	1,936	1,684	5,038	5,251	4,202	5,347	4,172	4,706	9,373
24	Indiana	1,926	6,521	858,249	733,858	3,291	4,228	9,662	1,404	1,390	4,092	4,136	3,972	3,155	3,401	2,574	4,714
25	Illinois	2,552	7,189	960,034	764,950	3,539	6,056	12,360	2,086	2,309	4,948	6,779	7,800	5,010	4,985	5,410	7,113
26	Michigan	20,251	29,522	5,575,878	2,821,599	6,162	13,554	19,798	6,397	5,624	10,434	11,989	7,723	9,626	8,048	8,051	10,837
27	Wisconsin	5,283	9,770	2,825,905	2,168,420	3,186	11,979	23,871	1,441	2,364	5,490	2,683	3,852	3,422	3,652	2,863	3,508
	West North Central:																
28	Minnesota	1,736	7,812	813,579	1,147,059	2,544	6,183	16,212	927	1,263	4,080	1,459	2,374	2,465	2,768	1,873	1,302
29	Iowa	845	3,758	301,542	451,630	2,005	13,474	14,754	522	1,805	2,092	1,056	4,283	1,898	4,472	2,917	2,335
30	Missouri	4,274	6,989	1,569,835	749,378	4,692	10,759	7,282	3,706	3,673	4,761	11,503	25,789	15,489	8,645	9,048	7,498
31	North Dakota	64	50	19,302	6,990	198	785	109	39	126	22	13	92	69	93	88	3
32	South Dakota	64	54	23,803	6,537	286	536	191	50	83	46	14	152	115	227	226	62
33	Nebraska	210	310	64,387	29,247	802	2,179	813	153	323	158	126	812	382	754	562	369
34	Kansas	678	1,681	292,703	191,758	1,519	7,749	1,603	522	1,343	991	2,079	3,349	1,870	1,188	1,719	2,304
	South Atlantic:																
35	Delaware	560	3,162	212,704	285,555	507	362	1,515	521	393	2,979	4,778	4,494	4,886	3,503	7,194	6,344
36	Maryland	2,153	7,297	820,294	822,758	1,428	1,252	3,348	1,609	1,522	6,238	7,270	9,390	11,995	7,096	14,292	13,980
37	District of Columbia	(3)	1	22	155	1	1	4	(3)	(3)	1	3	8	1	10	11	50
38	Virginia	4,051	8,029	1,633,076	1,152,747	2,114	2,841	6,351	3,916	1,958	7,448	7,879	8,832	9,885	2,446	6,606	7,821
39	West Virginia	715	2,854	156,470	213,867	969	2,143	3,735	361	502	1,219	1,137	1,303	838	1,006	709	799
40	North Carolina	3,844	7,531	1,108,666	1,241,059	2,941	4,175	8,266	2,810	2,493	5,991	9,418	9,187	6,779	2,186	5,420	5,616
41	South Carolina	483	674	93,694	101,989	703	1,203	1,795	430	355	582	1,122	897	428	312	815	499
42	Georgia	456	1,037	81,440	88,951	832	1,840	2,101	388	557	830	1,251	1,233	1,015	665	890	1,423
43	Florida	2,510	8,819	1,577,976	2,533,036	1,757	1,066	3,970	2,356	1,226	8,066	8,755	6,759	5,001	834	1,343	1,315
	East South Central:																
44	Kentucky	3,418	8,838	1,579,695	1,023,100	3,356	2,708	7,063	3,330	2,276	8,205	10,451	6,557	4,791	3,112	1,553	4,128
45	Tennessee	9,630	13,712	2,804,561	1,729,778	5,904	4,592	9,016	9,331	6,308	12,927	20,004	19,353	24,628	10,876	10,761	11,548
46	Alabama	2,175	4,189	576,979	698,795	1,905	2,239	4,290	1,600	1,636	3,771	5,491	5,524	3,125	1,359	1,167	607
47	Mississippi	230	509	42,017	90,218	489	378	679	168	134	421	1,351	1,431	967	691	772	1,383
	West South Central:																
48	Arkansas	12,025	17,782	3,933,525	1,804,116	5,101	2,899	5,752	9,036	4,907	14,188	29,978	27,319	20,003	8,324	7,361	9,611
49	Louisiana	7,986	15,368	3,556,347	2,941,214	4,172	3,317	5,821	7,981	5,765	15,311	19,672	24,308	9,999	4,007	3,570	1,395
50	Oklahoma[4]	3,177	4,184	836,440	278,929	983	1,074	559	1,484	861	716	2,378	4,091	1,088	302	825	626
51	Texas	3,827	8,662	692,886	724,970	488	761	1,634	728	590	2,218	3,345	2,852	1,967	503	2,161	1,361
	Mountain:																
52	Montana	412	751	188,675	171,837	372	706	1,117	277	336	472	513	479	282	155	265	281
53	Idaho	735	1,445	362,457	213,804	652	1,072	2,119	464	381	645	855	661	397	469	698	239
54	Wyoming	25	124	11,773	20,688	80	185	275	16	27	69	63	90	52	39	24	19
55	Colorado	441	1,217	178,118	221,382	469	662	981	237	210	530	858	658	790	653	1,326	1,067
56	New Mexico	42	60	11,190	7,980	46	196	137	24	34	28	24	44	20	28	20	9
57	Arizona	113	197	129,143	80,391	28	81	40	110	64	176	278	120	38	20	58	60
58	Utah	1,103	1,792	618,803	393,244	602	745	841	703	420	972	1,143	1,510	964	254	719	345
59	Nevada	15	9	10,675	1,384	15	21	26	12	6	3	10	18	25	5	5	14
	Pacific:																
60	Washington	15,130	13,568	7,809,932	2,511,175	3,015	2,710	5,524	7,738	2,595	6,653	8,180	7,788	5,485	3,087	3,283	1,268
61	Oregon	27,734	21,379	9,397,307	2,768,957	3,897	2,553	4,858	13,596	4,955	10,850	10,633	12,155	6,327	2,812	2,941	1,792
62	California	9,206	8,594	10,993,579	3,734,916	1,283	1,057	1,974	4,341	1,125	5,150	5,377	5,001	3,589	4,974	4,585	2,418

See footnotes at end of table.

AND 1939; AND VALUE, 1949; WITH HISTORICAL DATA FOR STRAWBERRIES; BY DIVISIONS AND STATES

Strawberries—Continued						Blackberries and dewberries (tame)										
Quantity harvested (quarts)					Value, 1949 (dollars)	Farms reporting			Acreage			Quantity harvested (quarts)			Value, 1949 (dollars)	
1949	1944	1939	1934	1929		1949	1944	1939	1949	1944	1939	1949	1944	1939		
168,707,602	86,305,683	271,012,830	253,719,183	330,872,326	50,088,534	11,455	[2]32,917	55,005	13,417	[2]21,791	26,606	18,836,632	[2]20,089,227	28,125,370	3,133,503	1
41,389,070	28,943,330	90,623,149	58,344,031	104,916,875	13,079,437	4,301	14,034	24,248	3,428	5,967	7,623	3,006,398	3,800,400	6,236,256	737,275	2
56,614,382	37,180,674	126,320,897	154,820,161	172,701,084	17,953,528	5,534	[2]15,894	26,190	6,929	[2]12,726	15,609	4,967,525	[2]6,972,686	10,353,712	875,631	3
70,704,150	20,181,679	54,068,784	40,554,991	53,254,367	19,055,569	1,620	[2]2,989	4,567	3,060	[2]3,098	3,374	10,862,709	[2]9,316,141	11,535,402	1,520,597	4
3,557,354	1,935,639	9,313,116	8,724,659	8,128,200	1,356,163	285	937	1,052	62	256	181	38,954	68,015	77,854	13,421	5
11,081,438	8,138,053	20,224,521	18,166,478	20,624,872	3,634,557	995	2,237	2,936	1,275	1,910	1,800	959,796	1,404,782	1,330,997	261,321	6
18,762,051	12,641,836	45,946,963	20,996,266	35,328,966	5,645,147	1,631	5,038	10,953	1,670	2,586	3,859	1,769,955	1,782,807	3,769,740	409,360	7
7,988,227	6,227,802	15,138,549	10,456,628	40,834,837	2,443,570	1,390	5,822	9,307	421	1,215	1,783	237,693	544,796	1,057,665	53,173	8
15,009,767	11,627,283	50,167,006	60,632,365	73,923,728	5,192,213	996	[2]2,225	4,174	710	[2]1,503	2,438	588,625	[2]1,132,543	2,744,068	136,658	9
17,551,468	12,897,456	36,153,614	40,224,149	41,131,615	4,774,387	1,045	1,174	3,034	709	432	978	695,567	203,014	550,480	164,499	10
24,053,147	12,655,935	40,000,277	53,963,647	57,645,741	7,986,928	3,493	12,495	18,982	5,510	10,791	12,193	3,683,333	5,637,129	7,059,164	574,474	11
2,657,198	1,650,246	4,790,771	4,529,459	5,245,800	1,017,404	176	[2]1,089	1,136	50	[2]274	310	33,730	[2]217,885	277,855	14,572	12
68,046,952	18,531,433	49,278,013	36,025,532	48,008,567	18,038,165	1,444	[2]1,900	3,431	3,010	[2]2,824	3,064	10,828,979	[2]9,098,256	11,257,547	1,506,025	13
642,200	462,964	1,672,980	1,204,429	1,137,193	240,561	91	357	362	19	108	61	8,581	29,113	29,698	2,830	14
202,199	102,805	435,101	431,635	594,921	76,836	44	192	154	11	53	24	3,945	11,191	7,511	1,342	15
197,044	151,150	661,715	623,020	580,599	82,759	108	108	247	18	27	29	11,484	7,229	15,646	4,020	16
1,668,724	882,561	4,450,170	3,291,239	3,991,230	634,076	33	127	182	10	43	41	12,840	11,429	15,890	4,494	17
41,262	22,563	83,978	194,864	226,287	15,680	.....	12	6	.....	3	1	.....	1,101	229	.....	18
805,925	313,596	2,009,172	2,979,472	1,597,970	306,251	9	141	101	4	22	25	2,104	7,952	8,880	735	19
5,039,787	4,704,075	11,008,656	6,228,593	7,883,204	1,738,772	508	1,058	1,136	862	671	583	546,870	320,666	462,912	175,844	20
3,874,950	1,631,677	3,590,709	6,089,076	6,545,305	1,155,934	285	467	549	335	970	944	381,617	961,328	720,699	76,401	21
2,166,701	1,802,301	5,625,156	5,848,809	6,196,363	739,851	202	712	1,251	78	269	273	31,309	122,788	147,386	9,076	22
2,812,499	1,829,367	8,707,836	3,822,976	5,870,904	956,753	239	617	2,132	126	366	725	78,919	180,421	581,892	22,885	23
2,075,758	1,146,635	6,195,752	3,459,012	5,656,078	695,808	145	509	2,060	34	113	380	17,628	48,564	262,135	5,108	24
2,605,983	1,724,010	6,147,255	5,347,562	9,718,438	779,590	202	1,262	3,834	44	234	619	28,038	98,252	382,034	7,569	25
9,427,639	5,930,886	15,815,497	6,465,392	9,610,142	2,562,044	918	1,566	2,266	1,427	1,686	2,057	1,631,257	1,360,383	2,497,639	369,002	26
1,840,172	2,010,938	9,080,623	1,901,324	4,473,404	650,952	127	1,084	661	39	187	78	14,113	95,187	46,040	4,796	27
1,162,744	768,708	6,509,812	490,892	2,427,897	417,428	26	228	114	6	43	14	3,654	16,894	7,881	1,353	28
603,493	1,093,596	2,178,851	290,459	5,404,524	211,540	96	1,102	1944	14	150	213	14,403	76,786	127,175	4,898	29
5,028,235	2,955,028	5,194,828	8,177,777	27,613,525	1,472,800	1,073	2,976	6,317	354	643	1,278	185,161	296,180	776,059	36,968	30
30,589	70,759	25,368	2,171	38,254	11,958	3	16	4	(3)	1	(3)	359	711	130	125	31
57,755	50,518	39,919	3,821	84,984	19,391	2	7	2	(3)	(3)	(3)	250	439	35	88	32
160,291	170,566	128,046	63,748	810,478	50,053	20	72	61	6	11	11	8,022	6,296	5,624	2,808	33
945,120	1,118,627	1,061,725	1,427,760	4,455,175	260,400	170	1,421	865	41	367	267	25,844	147,490	140,761	6,933	34
733,642	382,634	3,077,129	5,829,566	8,982,938	205,843	7	35	59	2	66	169	1,447	23,465	74,145	289	35
2,118,826	1,504,454	8,169,226	11,756,334	16,804,082	646,785	38	191	212	76	156	139	31,416	109,787	138,377	6,913	36
50	170	1,189	4,177	8,090	20	.....	1	.....	.....	(3)	.....	.....	160	.....	.....	37
5,189,434	2,704,766	11,475,940	12,910,790	15,978,161	1,613,597	109	262	642	56	54	168	16,334	29,595	114,963	3,593	38
287,104	332,261	1,194,320	1,047,424	1,431,641	98,088	231	595	1,534	100	200	503	32,490	78,714	182,227	7,147	39
2,833,775	3,581,292	10,268,100	12,845,971	16,460,037	902,989	471	664	1,010	434	760	1,252	489,591	762,877	2,083,248	114,878	40
256,916	365,227	674,667	1,101,794	1,044,322	86,725	79	129	193	22	128	78	9,296	88,551	72,157	2,080	41
231,833	224,368	640,154	957,237	1,055,152	74,553	57	348	426	18	139	107	7,664	39,394	62,372	1,685	42
3,358,187	2,532,111	14,666,281	14,179,072	12,159,305	1,563,613	4	(***)	98	2	(***)	22	387	(***)	16,579	73	43
5,285,454	2,885,345	11,217,004	12,399,918	8,972,029	1,562,920	217	174	829	46	82	292	29,154	29,004	155,791	4,956	44
10,519,762	8,071,265	17,342,617	19,054,464	21,346,626	2,774,560	386	573	1,140	197	158	429	75,011	60,695	193,775	12,002	45
1,624,494	1,833,359	6,924,933	7,450,664	9,321,222	401,542	356	319	701	429	159	210	585,239	107,777	183,002	146,309	46
121,758	107,487	669,060	1,319,103	1,491,738	35,365	86	108	364	37	33	47	6,163	5,538	17,912	1,232	47
12,687,216	3,845,183	16,690,204	25,923,389	26,632,460	3,471,343	733	1,689	3,061	1,084	2,575	2,648	540,162	1,156,227	1,237,156	81,030	48
8,140,764	7,714,287	19,558,968	21,072,876	24,128,694	3,555,486	8	77	118	5	42	34	4,302	12,107	16,049	689	49
2,084,111	484,518	577,191	2,389,680	3,794,639	583,549	1,404	6,264	6,728	1,378	3,346	3,201	953,413	1,354,250	1,663,251	182,982	50
1,141,056	611,947	3,173,914	4,577,702	3,089,948	376,550	1,348	4,465	9,075	3,043	4,828	6,310	2,185,456	3,114,545	4,142,708	309,773	51
324,542	307,682	776,115	653,428	627,320	115,917	11	46	104	(3)	14	19	964	13,978	15,333	338	52
660,626	426,557	1,071,306	1,024,232	941,109	265,635	41	345	544	7	62	75	3,279	59,383	77,291	1,475	53
16,859	27,846	65,333	52,297	75,690	8,075	.....	4	6	.....	(3)	(3)	.....	181	261	.....	54
244,663	185,032	687,795	1,045,832	900,765	105,374	15	119	110	3	36	46	2,179	22,568	26,479	1,089	55
17,550	15,091	28,029	24,851	19,652	6,656	8	215	67	2	38	7	610	23,189	5,858	159	56
285,297	101,244	432,334	424,353	143,496	128,427	9	(***)	33	2	(***)	13	1,311	(***)	11,813	588	57
1,082,968	583,582	1,727,280	1,296,935	2,526,485	377,443	91	347	269	35	123	150	25,267	98,086	140,417	10,863	58
24,693	3,212	2,579	7,531	11,282	9,877	1	13	3	1	1	(3)	120	500	403	60	59
16,713,251	4,470,181	13,695,389	11,185,283	13,833,977	3,872,394	556	1,118	1,150	1,083	1,444	1,550	4,476,503	6,553,066	7,970,566	605,592	60
24,473,698	8,470,092	18,860,383	10,259,122	19,203,588	5,532,463	780	782	792	1,770	1,380	813	5,645,349	2,545,190	2,019,356	762,544	61
26,860,003	5,591,160	16,722,241	14,581,127	14,971,002	8,633,308	108	(***)	1,489	157	(***)	701	707,127	(***)	1,267,625	137,889	62

Table 8.—BERRIES AND OTHER SMALL FRUITS[1]—FARMS REPORTING, ACREAGE, AND QUANTITY HARVESTED, 1949, 1944, AND 1939; AND VALUE, 1949; WITH HISTORICAL DATA FOR STRAWBERRIES; BY DIVISIONS AND STATES—Continued

	Region, division, and State	Blueberries, tame							Blueberries, wild						
		Farms reporting		Acreage		Quantity harvested (quarts)		Value, 1949 (dollars)	Farms reporting		Acreage		Quantity harvested (quarts)		Value, 1949 (dollars)
		1949	1939	1949	1939	1949	1939		1949	1939	1949	1939	1949	1939	
1	**United States**	1,463	1,276	6,151	3,449	6,956,478	2,121,885	2,931,349	[2]1,902	[2]3,757	[2]24,730	[2]27,827	[2]9,093,491	[2]6,745,506	[2]1,606,534
2	The North	1,052	642	4,910	2,324	5,908,816	1,606,915	2,602,989	[2]1,902	[2]3,674	[2]24,730	[2]27,770	[2]9,093,491	[2]6,734,609	[2]1,606,534
3	The South	279	610	997	1,087	550,655	469,860	148,914	(***)	[2]83	(***)	[2]57	(***)	[2]10,897	(***)
4	The West	132	24	244	38	497,007	45,110	179,446	(***)	(***)	(***)	(***)	(***)	(***)	(***)
	Geographic Divisions:														
5	New England	174	259	205	1,341	99,715	576,038	50,548	[2]1,902	2,481	[2]24,730	22,907	[2]9,093,491	5,820,193	[2]1,606,534
6	Middle Atlantic	536	222	2,916	748	4,650,559	821,343	2,089,049	(***)	391	(***)	1,901	(***)	279,493	(***)
7	East North Central	313	134	1,775	233	1,150,848	207,382	461,408	(***)	622	(***)	2,678	(***)	608,122	(***)
8	West North Central	29	27	14	2	7,694	2,152	1,984	(***)	[2]180	(***)	[2]284	(***)	[2]26,801	(***)
9	South Atlantic	195	450	924	885	520,588	348,576	141,039	(***)	[2]83	(***)	[2]57	(***)	[2]10,897	(***)
10	East South Central	71	130	64	194	24,595	118,439	6,375	(***)	(***)	(***)	(***)	(***)	(***)	(***)
11	West South Central	13	30	9	8	5,472	2,845	1,500	(***)	(***)	(***)	(***)	(***)	(***)	(***)
12	Mountain	4	.....	1	.....	1,064	.....	319	(***)	.....	(***)	.....	(***)	.....	(***)
13	Pacific	128	24	243	38	495,943	45,110	179,127	(***)	(***)	(***)	(***)	(***)	(***)	(***)
	New England:														
14	Maine	24	151	18	1,256	15,655	530,751	7,311	1,619	1,619	22,422	18,880	8,827,640	5,208,269	1,502,772
15	New Hampshire	15	14	2	12	2,582	5,257	1,239	259	423	2,286	2,054	263,125	304,942	102,617
16	Vermont	5	3	2	[3]	1,047	370	534	12	13	20	16	1,837	1,396	772
17	Massachusetts	91	66	155	36	55,547	27,091	28,328	(***)	347	(***)	1,844	(***)	275,699	(***)
18	Rhode Island	8	9	6	16	5,108	1,414	2,656	12	16	2	24	889	4,912	373
19	Connecticut	31	16	22	21	19,776	11,155	10,480	(***)	63	(***)	89	(***)	24,975	(***)
	Middle Atlantic:														
20	New York	103	88	173	78	94,362	81,446	39,633	(***)	252	(***)	1,265	(***)	215,285	(***)
21	New Jersey	352	78	2,674	658	4,526,975	730,893	2,037,139	(***)	13	(***)	17	(***)	5,060	(***)
22	Pennsylvania	81	56	69	12	29,222	9,004	12,277	(***)	126	(***)	619	(***)	59,148	(***)
	East North Central:														
23	Ohio	16	27	12	7	5,660	7,609	2,378	(***)	21	(***)	75	(***)	21,878	(***)
24	Indiana	12	16	27	7	53,513	6,534	22,360	(***)	72	(***)	456	(***)	65,574	(***)
25	Illinois	.....	2	.....	[3]	.....	180	.....	.....	4	.....	[3]	.....	173	.....
26	Michigan	275	70	1,731	218	1,086,521	191,778	434,609	(***)	446	(***)	2,087	(***)	506,667	(***)
27	Wisconsin	10	19	5	1	5,154	1,281	2,061	(***)	79	(***)	60	(***)	13,830	(***)
	West North Central:														
28	Minnesota	6	11	2	1	397	545	159	(***)	170	(***)	282	(***)	26,085	(***)
29	Iowa	1	5	[3]	[3]	77	515	19	(***)	10	(***)	2	(***)	716	(***)
30	Missouri	22	[5]8	12	[5]1	7,220	[5]877	1,806	(***)	(***)	(***)	(***)	(***)	(***)	(***)
31	North Dakota	.....	.....	.....	.....	.....	.....	.....	.....	.....	.....	.....	.....	.....	.....
32	South Dakota	.....	.....	.....	.....	.....	.....	.....	.....	.....	.....	.....	.....	.....	.....
33	Nebraska	.....	[5]3	.....	[3 5]	.....	[5]215	.....	.....	(***)	.....	(***)	.....	(***)	.....
34	Kansas	.....	.....	.....	.....	.....	.....	.....	.....	.....	.....	.....	.....	.....	.....
	South Atlantic:														
35	Delaware	4	.....	34	.....	19,560	.....	5,868	(***)	.....	(***)	.....	(***)	.....	(***)
36	Maryland	15	5	97	[3]	83,928	185	26,857	(***)	3	(***)	3	(***)	2,320	(***)
37	District of Columbia	.....	.....	.....	.....	.....	.....	.....	.....	.....	.....	.....	.....	.....	.....
38	Virginia	3	[5]4	2	[3 5]	200	[5]180	51	(***)	(***)	(***)	(***)	(***)	(***)	(***)
39	West Virginia	13	23	5	4	575	2,646	190	(***)	80	(***)	54	(***)	8,577	(***)
40	North Carolina	39	[5]6	568	[5]118	334,533	[5]116,323	86,978	(***)	(***)	(***)	(***)	(***)	(***)	(***)
41	South Carolina	2	[5]2	31	[5]1	18,400	[5]136	4,784	(***)	(***)	(***)	(***)	(***)	(***)	(***)
42	Georgia	17	[5]45	40	[5]36	9,315	[5]16,752	2,793	(***)	(***)	(***)	(***)	(***)	(***)	(***)
43	Florida	102	[5]365	147	[5]726	54,077	[5]212,354	13,518	(***)	(***)	(***)	(***)	(***)	(***)	(***)
	East South Central:														
44	Kentucky	11	[5]1	[3]	[3 5]	666	[5]60	167	(***)	(***)	(***)	(***)	(***)	(***)	(***)
45	Tennessee	3	[5]3	1	[5]1	496	[5]120	114	(***)	(***)	(***)	(***)	(***)	(***)	(***)
46	Alabama	53	[5]101	53	[5]169	11,411	[5]113,159	2,854	(***)	(***)	(***)	(***)	(***)	(***)	(***)
47	Mississippi	4	[5]25	10	[5]24	12,022	[5]5,100	3,240	(***)	(***)	(***)	(***)	(***)	(***)	(***)
	West South Central:														
48	Arkansas	3	[5]13	2	[5]1	924	[5]725	323	(***)	(***)	(***)	(***)	(***)	(***)	(***)
49	Louisiana	1	[5]6	[3]	[5]6	50	[5]1,262	12	(***)	(***)	(***)	(***)	(***)	(***)	(***)
50	Oklahoma	3	[5]6	1	[3 5]	810	[5]523	243	(***)	(***)	(***)	(***)	(***)	(***)	(***)
51	Texas	6	[5]5	6	[5]1	3,688	[5]335	922	(***)	(***)	(***)	(***)	(***)	(***)	(***)
	Mountain:														
52	Montana	3	.....	1	.....	520	.....	156	(***)	.....	(***)	.....	(***)	.....	(***)
53	Idaho	.....	.....	.....	.....	.....	.....	.....	.....	.....	.....	.....	.....	.....	.....
54	Wyoming	.....	.....	.....	.....	.....	.....	.....	.....	.....	.....	.....	.....	.....	.....
55	Colorado	.....	.....	.....	.....	.....	.....	.....	.....	.....	.....	.....	.....	.....	.....
56	New Mexico	1	.....	[3]	.....	544	.....	163	(***)	.....	(***)	.....	(***)	.....	(***)
57	Arizona	.....	.....	.....	.....	.....	.....	.....	.....	.....	.....	.....	.....	.....	.....
58	Utah	.....	.....	.....	.....	.....	.....	.....	.....	.....	.....	.....	.....	.....	.....
59	Nevada	.....	.....	.....	.....	.....	.....	.....	.....	.....	.....	.....	.....	.....	.....
	Pacific:														
60	Washington	100	[5]18	207	[5]23	448,357	[5]42,093	161,431	(***)	(***)	(***)	(***)	(***)	(***)	(***)
61	Oregon	25	[5]4	17	[3 5]	9,919	[5]557	3,571	(***)	(***)	(***)	(***)	(***)	(***)	(***)
62	California	3	[5]2	19	[5]15	37,667	[5]2,460	14,125	(***)	(***)	(***)	(***)	(***)	(***)	(***)

See footnotes at end of table.

Table 8.—BERRIES AND OTHER SMALL FRUITS[1]—FARMS REPORTING, ACREAGE, AND QUANTITY HARVESTED, 1949, 1944, AND 1939; AND VALUE, 1949; WITH HISTORICAL DATA FOR STRAWBERRIES; BY DIVISIONS AND STATES—Continued

	Region, division, and State	Boysenberries, loganberries, and youngberries						Cranberries						
		Farms reporting, 1949	Acreage		Quantity harvested (quarts)		Value, 1949 (dollars)	Farms reporting		Acreage		Quantity harvested (pounds)		Value, 1949 (dollars)
			1949	1939	1949	1939		1949	1939	1949	1939	1949	1939	
1	**United States**	5,911	12,407	8,389	25,585,532	15,155,041	3,201,624	1,120	1,617	22,185	18,489	71,401,168	57,340,070	6,478,008
2	The North	88	54	70	49,012	53,453	15,995	802	1,453	21,197	18,058	66,038,732	55,775,635	6,035,403
3	The South	1,469	2,346	1,108	3,588,237	832,529	482,807	2	1	2	(3)	250	16	50
4	The West	4,354	10,007	7,211	21,948,283	14,269,059	2,702,822	316	163	986	431	5,362,186	1,564,419	442,555
	Geographic Divisions:													
5	New England	5	(3)	1	525	826	213	559	1,067	11,142	10,792	44,801,754	39,830,872	3,500,894
6	Middle Atlantic	14	10	13	6,976	8,614	2,537	94	170	6,672	5,030	5,793,208	6,413,424	554,449
7	East North Central	34	23	32	17,103	21,764	5,484	146	163	3,366	2,202	15,436,640	9,501,436	1,978,991
8	West North Central	35	21	24	24,408	22,249	7,761	3	53	17	34	7,130	29,903	1,069
9	South Atlantic	27	11	75	6,359	58,147	1,727	2	1	2	(3)	250	16	50
10	East South Central	103	115	62	149,642	51,539	31,279	.....	.....	.....	.....	.....	.....	.....
11	West South Central	1,339	2,220	971	3,432,236	722,843	449,801	.....	.....	.....	.....	.....	.....	.....
12	Mountain	60	19	91	12,090	93,491	5,837	.....	.....	.....	.....	.....	.....	.....
13	Pacific	4,294	9,988	7,120	21,936,193	14,175,568	2,696,985	316	163	986	431	5,362,186	1,564,419	442,555
	New England:													
14	Maine	.....	.....	(3)	.....	7	.....	7	43	5	62	542	39,375	108
15	New Hampshire	.....	.....	.....	.....	.....	.....	5	11	2	11	177	1,929	35
16	Vermont	1	(3)	(3)	200	32	80	.....	.....	.....	.....	.....	.....	.....
17	Massachusetts	4	(3)	(3)	325	380	133	540	996	11,035	10,680	44,577,000	39,741,974	3,477,006
18	Rhode Island	.....	.....	.....	.....	.....	.....	3	7	77	19	200,135	4,482	20,014
19	Connecticut	.....	.....	1	.....	407	.....	4	10	23	20	23,900	43,112	3,731
	Middle Atlantic:													
20	New York	4	(3)	3	543	2,110	169	1	13	50	111	163,800	176,454	19,656
21	New Jersey	2	5	5	2,050	3,549	615	93	150	6,622	4,919	5,629,408	6,236,592	534,793
22	Pennsylvania	8	5	5	4,383	2,955	1,753	.....	7	.....	(3)	.....	378	.....
	East North Central:													
23	Ohio	8	2	8	1,765	5,431	706	.....	.....	.....	.....	.....	.....	.....
24	Indiana	5	1	4	511	4,230	204	.....	.....	.....	.....	.....	.....	.....
25	Illinois	5	1	12	1,189	7,086	357	.....	.....	.....	.....	.....	.....	.....
26	Michigan	11	18	8	12,376	4,995	3,712	25	42	217	223	107,165	35,429	32,149
27	Wisconsin	5	1	(3)	1,262	22	505	121	121	3,149	1,979	15,329,475	9,466,007	1,946,842
	West North Central:													
28	Minnesota	1	(3)	(3)	50	307	20	3	50	17	34	7,130	29,798	1,069
29	Iowa	2	1	1	92	1,010	28	.....	3	.....	(3)	.....	105	.....
30	Missouri	7	2	21	1,860	18,582	744	.....	.....	.....	.....	.....	.....	.....
31	North Dakota	1	1	.....	10	.....	5	.....	.....	.....	.....	.....	.....	.....
32	South Dakota	.....	.....	(3)	.....	3	.....	.....	.....	.....	.....	.....	.....	.....
33	Nebraska	2	1	(3)	107	295	54	.....	.....	.....	.....	.....	.....	.....
34	Kansas	22	16	2	22,289	2,052	6,910	.....	.....	.....	.....	.....	.....	.....
	South Atlantic:													
35	Delaware	.....	.....	.....	.....	.....	.....	.....	.....	.....	.....	.....	.....	.....
36	Maryland	4	1	1	160	1,632	57	.....	.....	.....	.....	.....	.....	.....
37	District of Columbia	.....	.....	(3)	.....	60	.....	.....	.....	.....	.....	.....	.....	.....
38	Virginia	3	3	14	1,220	9,075	342	.....	1	.....	(3)	.....	16	.....
39	West Virginia	4	1	(3)	152	40	46	.....	.....	.....	.....	.....	.....	.....
40	North Carolina	8	1	8	613	5,110	184	2	.....	2	.....	250	.....	50
41	South Carolina	1	(3)	6	50	4,045	15	.....	.....	.....	.....	.....	.....	.....
42	Georgia	5	5	41	3,964	31,367	1,031	.....	.....	.....	.....	.....	.....	.....
43	Florida	2	(3)	5	200	6,818	52	.....	.....	.....	.....	.....	.....	.....
	East South Central:													
44	Kentucky	6	8	4	10,044	2,291	2,511	.....	.....	.....	.....	.....	.....	.....
45	Tennessee	35	31	36	22,045	20,940	6,615	.....	.....	.....	.....	.....	.....	.....
46	Alabama	42	63	5	100,595	6,576	20,119	.....	.....	.....	.....	.....	.....	.....
47	Mississippi	20	13	17	16,958	21,732	2,034	.....	.....	.....	.....	.....	.....	.....
	West South Central:													
48	Arkansas	1,080	1,870	617	3,131,504	472,970	375,780	.....	.....	.....	.....	.....	.....	.....
49	Louisiana	1	(3)	11	800	8,175	160	.....	.....	.....	.....	.....	.....	.....
50	Oklahoma	225	309	242	277,478	158,600	69,370	.....	.....	.....	.....	.....	.....	.....
51	Texas	33	41	101	22,454	83,098	4,491	.....	.....	.....	.....	.....	.....	.....
	Mountain:													
52	Montana	.....	.....	3	.....	1,381	.....	.....	.....	.....	.....	.....	.....	.....
53	Idaho	30	9	67	4,926	76,227	1,970	.....	.....	.....	.....	.....	.....	.....
54	Wyoming	.....	.....	.....	.....	.....	.....	.....	.....	.....	.....	.....	.....	.....
55	Colorado	3	2	3	388	2,120	194	.....	.....	.....	.....	.....	.....	.....
56	New Mexico	4	2	(3)	219	14	66	.....	.....	.....	.....	.....	.....	.....
57	Arizona	2	1	4	231	2,866	128	.....	.....	.....	.....	.....	.....	.....
58	Utah	19	5	14	6,202	10,868	3,411	.....	.....	.....	.....	.....	.....	.....
59	Nevada	2	(3)	(3)	124	15	68	.....	.....	.....	.....	.....	.....	.....
	Pacific:													
60	Washington	447	455	1,026	598,195	1,596,489	72,486	227	118	658	297	4,004,284	1,022,187	320,344
61	Oregon	2,122	5,221	4,341	9,117,657	8,521,480	974,753	89	44	328	131	1,357,902	540,832	122,211
62	California	1,725	4,312	1,753	12,220,341	4,057,599	1,649,746	.....	1	.....	3	.....	1,400	.....

See footnotes at end of table.

Table 8.—BERRIES AND OTHER SMALL FRUITS[1]—FARMS REPORTING, ACREAGE, AND QUANTITY HARVESTED, 1949, 1944, AND 1939; AND VALUE, 1949; WITH HISTORICAL DATA FOR STRAWBERRIES; BY DIVISIONS AND STATES—Continued

	Region, division, and State	Currants							Gooseberries						
		Farms reporting		Acreage		Quantity harvested (quarts)		Value, 1949 (dollars)	Farms reporting		Acreage		Quantity harvested (quarts)		Value, 1949 (dollars)
		1949	1939	1949	1939	1949	1939		1949	1939	1949	1939	1949	1939	
1	**United States**	1,596	4,685	2,440	2,300	3,458,557	3,247,861	561,040	381	4,234	513	926	559,430	1,113,860	77,287
2	The North	1,324	3,426	1,944	1,860	2,449,181	2,419,925	445,674	220	2,886	121	334	113,988	279,612	24,709
3	The South	13	197	1	11	4,235	10,063	1,348	16	361	6	19	3,091	15,141	799
4	The West	259	1,062	495	429	1,005,141	817,873	114,018	145	987	386	573	442,351	819,107	51,779
	Geographic Divisions:														
5	New England	44	175	11	31	9,319	20,864	2,754	2	42	(3)	1	820	1,993	303
6	Middle Atlantic	746	1,278	1,442	1,291	1,843,222	1,818,792	313,217	27	207	29	44	43,967	66,060	9,697
7	East North Central	503	1,434	484	484	593,414	540,792	128,781	88	1,169	77	186	62,146	148,208	13,021
8	West North Central	31	539	7	54	3,226	39,477	922	103	1,468	15	103	7,055	63,351	1,688
9	South Atlantic	13	123	1	5	4,235	7,002	1,348	6	104	4	5	1,852	4,584	501
10	East South Central	.....	15	.....	(3)	.....	254	.....	8	186	2	10	1,104	8,358	264
11	West South Central	.....	59	.....	6	.....	2,807	.....	2	71	(3)	4	135	2,199	34
12	Mountain	111	642	24	92	28,732	92,752	10,584	37	438	22	34	21,675	47,634	6,520
13	Pacific	148	420	471	337	976,409	725,121	103,434	108	549	364	539	420,676	771,473	45,259
	New England:														
14	Maine	.....	15	.....	1	.....	850	.....	1	8	(3)	(3)	20	804	7
15	New Hampshire	5	9	1	3	995	1,638	348	.....	1	.....	(3)	.....	5	.....
16	Vermont	2	54	(3)	2	172	2,269	53	.....	11	.....	(3)	.....	276	.....
17	Massachusetts	15	36	3	4	2,158	5,005	734	1	5	(3)	(3)	800	103	296
18	Rhode Island	.....	5	.....	7	.....	1,250	.....	.....	.....	.....	.....	.....	.....	.....
19	Connecticut	22	56	7	14	5,994	9,852	1,619	.....	17	.....	1	.....	805	.....
	Middle Atlantic:														
20	New York	607	944	1,340	1,209	1,729,483	1,720,645	276,717	16	116	26	40	42,731	62,766	9,401
21	New Jersey	18	52	11	11	14,765	6,316	3,839	5	20	3	1	1,102	366	243
22	Pennsylvania	121	282	91	71	98,974	91,831	32,661	6	71	(3)	3	134	2,928	53
	East North Central:														
23	Ohio	79	313	19	106	20,081	110,400	6,427	10	186	1	15	2,220	12,987	667
24	Indiana	11	75	2	6	1,790	5,510	537	7	284	1	15	1,563	12,244	438
25	Illinois	12	103	1	9	2,042	8,110	613	21	409	2	16	1,202	14,382	301
26	Michigan	314	484	450	325	554,841	385,892	116,515	43	170	73	136	55,503	103,885	11,101
27	Wisconsin	87	459	12	38	14,660	30,880	4,689	7	120	(3)	4	1,658	4,710	514
	West North Central:														
28	Minnesota	.....	298	.....	42	.....	28,103	.....	10	241	1	11	680	8,137	205
29	Iowa	17	94	3	4	1,132	3,818	284	15	276	(3)	13	568	10,084	148
30	Missouri	.....	12	.....	(3)	.....	280	.....	54	776	9	69	4,175	37,240	920
31	North Dakota	3	71	(3)	4	50	3,107	15	13	69	4	4	609	2,802	153
32	South Dakota	4	12	1	(3)	640	268	192	3	27	1	1	607	1,081	151
33	Nebraska	6	15	3	2	1,284	2,157	400	5	34	(3)	2	117	1,180	36
34	Kansas	1	37	(3)	2	120	1,744	31	3	45	(3)	3	299	2,827	75
	South Atlantic:														
35	Delaware	.....	4	.....	(3)	.....	265	.....	.....	2	.....	(3)	.....	114	.....
36	Maryland	5	23	(3)	3	375	3,538	112	1	9	(3)	(3)	240	531	96
37	District of Columbia	.....	.....	.....	.....	.....	.....	.....	.....	.....	.....	.....	.....	.....	.....
38	Virginia	.....	34	.....	1	.....	1,318	.....	4	39	4	(3)	1,564	1,100	391
39	West Virginia	7	22	1	(3)	3,844	445	1,231	1	45	(3)	5	48	2,538	14
40	North Carolina	1	19	(3)	(3)	16	386	5	.....	6	.....	(3)	.....	176	.....
41	South Carolina	.....	6	.....	(3)	.....	227	.....	.....	.....	.....	.....	.....	.....	.....
42	Georgia	.....	15	.....	1	.....	823	.....	.....	3	.....	(3)	.....	125	.....
43	Florida	.....	.....	.....	.....	.....	.....	.....	.....	.....	.....	.....	.....	.....	.....
	East South Central:														
44	Kentucky	.....	6	.....	(3)	.....	85	.....	2	134	(3)	8	180	5,743	37
45	Tennessee	.....	3	.....	(3)	.....	33	.....	5	49	(3)	2	724	2,176	185
46	Alabama	.....	3	.....	(3)	.....	108	.....	1	2	2	(3)	200	419	42
47	Mississippi	.....	3	.....	(3)	.....	28	.....	.....	1	.....	(3)	.....	20	.....
	West South Central:														
48	Arkansas	.....	6	.....	(3)	.....	157	.....	1	58	(3)	4	60	1,901	15
49	Louisiana	.....	.....	.....	.....	.....	.....	.....	.....	.....	.....	.....	.....	.....	.....
50	Oklahoma	.....	35	.....	5	.....	1,407	.....	1	6	(3)	(3)	75	75	19
51	Texas	.....	18	.....	1	.....	1,243	.....	.....	7	.....	(3)	.....	223	.....
	Mountain:														
52	Montana	15	136	2	13	9,231	11,356	2,586	4	58	1	2	497	2,027	168
53	Idaho	21	158	3	13	3,166	16,865	1,109	4	170	(3)	10	646	8,675	194
54	Wyoming	7	57	2	8	1,120	5,789	504	4	26	2	2	290	2,011	87
55	Colorado	20	83	5	15	2,967	11,437	1,485	12	66	16	5	7,954	4,383	2,385
56	New Mexico	.....	29	.....	5	.....	1,873	.....	.....	34	.....	2	.....	1,271	.....
57	Arizona	.....	10	.....	3	.....	1,570	.....	.....	4	.....	(3)	.....	250	.....
58	Utah	47	130	12	32	12,220	41,861	4,886	13	52	3	13	12,288	28,069	3,686
59	Nevada	1	39	(3)	3	28	2,001	14	.....	28	.....	(3)	.....	948	.....
	Pacific:														
60	Washington	83	218	335	187	678,249	401,833	60,283	25	190	42	142	61,342	344,707	7,362
61	Oregon	34	150	18	25	34,919	32,853	3,666	79	329	319	382	357,121	400,274	37,499
62	California	31	52	118	125	263,241	290,435	39,485	4	30	3	15	2,213	26,492	398

See footnotes at end of table.

Table 8.—BERRIES AND OTHER SMALL FRUITS[1]—FARMS REPORTING, ACREAGE, AND QUANTITY HARVESTED, 1949, 1944, AND 1939; AND VALUE, 1949; WITH HISTORICAL DATA FOR STRAWBERRIES, BY DIVISIONS AND STATES—Continued

	Region, division, and State	Raspberries (tame)									All other berries, 1949			
		Farms reporting			Acreage			Quantity harvested (quarts)			Value, 1949 (dollars)	Farms reporting	Acreage	Quantity harvested (quarts)	Value (dollars)
		1949	1944	1939	1949	1944	1939	1949	1944	1939					
1	United States	32,595	[2]75,413	123,933	34,039	[2]43,634	59,049	39,741,945	[2]33,820,616	58,122,812	11,309,762	190	110	36,024	10,553
2	The North	23,109	56,800	99,124	20,911	31,973	43,871	15,980,257	18,221,641	37,381,261	5,426,701	98	68	14,767	5,033
3	The South	1,594	[2]5,742	9,210	879	[2]2,133	3,646	680,799	[2]1,561,916	2,918,804	239,862	68	31	14,457	3,853
4	The West	7,892	[2]12,871	15,599	12,249	[2]9,528	11,532	23,080,889	[2]14,037,059	17,822,747	5,643,199	24	11	6,800	1,667
	Geographic Divisions:														
5	New England	1,490	4,225	5,409	441	1,088	1,450	331,609	574,582	1,032,627	170,205	6	1	620	171
6	Middle Atlantic	5,027	11,981	18,512	6,257	11,520	13,215	4,851,414	7,972,511	12,789,457	1,697,764	8	16	2,279	840
7	East North Central	12,975	27,376	50,218	12,763	16,130	22,986	9,437,116	7,945,953	18,299,700	2,985,317	15	44	7,115	2,453
8	West North Central	3,617	13,218	24,985	1,450	3,235	6,220	1,360,118	1,728,595	5,259,477	573,415	69	7	4,753	1,569
9	South Atlantic	1,345	[4]4,963	6,917	714	[2]1,815	2,585	579,438	[2]1,363,497	2,056,922	209,382	32	15	5,992	1,424
10	East South Central	191	779	1,683	121	318	680	78,557	198,419	564,087	24,268	33	13	7,470	2,180
11	West South Central	58	(***)	610	44	(***)	381	22,804	(***)	297,795	6,212	3	3	995	249
12	Mountain	2,167	[5]5,451	6,656	925	[2]1,876	2,173	1,072,070	[2]2,001,875	2,550,492	455,237	8	2	1,317	361
13	Pacific	5,725	[2]7,420	8,943	11,324	[2]7,652	9,359	22,008,819	[2]12,035,184	15,272,255	5,187,962	16	9	5,483	1,306
	New England:														
14	Maine	468	1,565	1,783	144	391	505	110,376	207,477	395,715	52,991	1	[3]	100	.....
15	New Hampshire	243	704	704	55	145	165	37,278	67,270	90,053	20,132	2	1	305	107
16	Vermont	229	649	1,363	60	159	284	42,740	89,941	238,827	21,369	3	[3]	215	64
17	Massachusetts	356	575	979	112	213	300	92,656	92,842	184,884	49,107	.....	.....	.....	.....
18	Rhode Island	25	71	64	13	26	21	10,071	28,829	8,829	5,438	.....	.....	.....	.....
19	Connecticut	169	661	516	57	154	175	38,488	88,223	114,319	21,168	.....	.....	.....	.....
	Middle Atlantic:														
20	New York	2,325	6,247	9,112	4,574	7,914	8,426	3,507,679	5,304,211	8,991,573	1,153,185	2	1	850	340
21	New Jersey	654	827	1,096	714	1,132	1,616	639,822	985,477	924,168	282,204	2	13	720	288
22	Pennsylvania	2,048	4,907	8,304	969	2,474	3,173	703,913	1,682,823	2,873,716	262,375	4	2	709	212
	East North Central:														
23	Ohio	2,115	3,170	8,200	1,357	2,001	3,703	1,029,366	1,195,326	3,432,048	419,860	2	1	550	220
24	Indiana	1,208	1,815	5,317	453	689	1,561	343,362	328,979	1,168,975	132,770	2	4	2,561	1,024
25	Illinois	1,456	4,187	8,990	418	828	1,584	389,797	408,869	1,129,412	171,604	.....	.....	.....	.....
26	Michigan	6,059	9,614	16,409	9,899	11,279	14,018	7,149,405	5,280,299	11,029,492	2,045,571	9	39	3,918	1,175
27	Wisconsin	2,137	8,590	11,302	636	1,333	2,120	525,186	732,480	1,539,773	215,512	2	[3]	86	34
	West North Central:														
28	Minnesota	1,679	4,534	10,275	781	1,437	3,348	899,188	866,839	3,023,513	392,946	5	2	1,260	399
29	Iowa	1,044	5,032	10,594	305	712	1,433	195,355	293,432	926,904	84,319	16	[3]	973	306
30	Missouri	407	1,928	3,064	187	528	859	159,839	290,389	894,155	55,943	38	4	1,861	654
31	North Dakota	85	271	90	19	40	20	15,539	23,776	11,316	6,989	5	1	190	57
32	South Dakota	35	104	42	12	38	7	8,850	17,701	7,806	3,981	.....	.....	.....	.....
33	Nebraska	117	351	335	47	85	137	27,416	30,546	73,308	10,968	2	[3]	226	68
34	Kansas	250	998	585	99	395	416	53,931	205,912	322,475	18,269	3	[3]	243	85
	South Atlantic:														
35	Delaware	10	32	30	2	7	14	556	3,762	6,639	211	4	1	1,972	493
36	Maryland	346	796	1,034	370	713	913	394,051	790,807	1,061,292	139,474	.....	.....	.....	.....
37	District of Columbia	1	1	.....	[3]	[3]	.....	5	180	.....	2	.....	.....	.....	.....
38	Virginia	217	999	1,554	63	217	398	45,315	114,244	267,168	14,571	19	7	2,682	531
39	West Virginia	672	2,379	3,346	247	681	1,069	120,544	377,837	582,251	49,754	.....	.....	.....	.....
40	North Carolina	88	467	777	22	107	162	11,106	54,873	124,053	3,222	5	7	1,200	360
41	South Carolina	2	44	51	[3]	14	7	192	9,793	3,182	58	2	[3]	108	32
42	Georgia	8	245	123	5	76	22	5,269	12,001	12,280	1,370	2	[3]	30	8
43	Florida	1	(***)	2	5	(***)	[3]	2,400	(***)	57	720	.....	.....	.....	.....
	East South Central:														
44	Kentucky	96	393	852	34	152	329	29,371	95,637	266,213	9,104	.....	.....	.....	.....
45	Tennessee	78	275	683	67	136	317	30,608	86,787	246,256	10,703	10	3	1,277	382
46	Alabama	14	82	108	20	18	34	18,470	7,747	49,933	4,433	14	8	5,601	1,680
47	Mississippi	3	29	40	[3]	12	[3]	108	8,248	1,685	28	9	2	592	118
	West South Central:														
48	Arkansas	42	(***)	417	30	(***)	324	17,089	(***)	247,177	4,785	3	3	995	249
49	Louisiana	.....	(***)	10	.....	(***)	6	.....	(***)	7,958	.....	.....	.....	.....	.....
50	Oklahoma	11	(***)	114	5	(***)	20	1,115	(***)	9,284	277	.....	.....	.....	.....
51	Texas	5	(***)	69	9	(***)	31	4,600	(***)	33,376	1,150	.....	.....	.....	.....
	Mountain:														
52	Montana	334	805	969	131	218	242	182,914	300,936	335,184	69,510	.....	.....	.....	.....
53	Idaho	691	1,733	3,104	252	426	635	282,164	500,235	812,711	92,074	.....	.....	.....	.....
54	Wyoming	40	177	178	5	46	45	6,212	33,503	43,188	3,107	.....	.....	.....	.....
55	Colorado	347	1,015	1,101	178	521	618	133,723	385,988	506,971	67,425	5	[3]	664	166
56	New Mexico	15	(***)	111	14	(***)	18	10,912	(***)	9,791	4,146	.....	.....	.....	.....
57	Arizona	.....	(***)	7	.....	(***)	1	.....	(***)	657	.....	.....	.....	.....	.....
58	Utah	729	1,700	1,147	343	661	611	454,833	777,367	838,185	218,319	3	2	653	195
59	Nevada	11	21	39	2	4	3	1,312	3,846	3,805	656	.....	.....	.....	.....
	Pacific:														
60	Washington	3,082	4,765	4,566	4,606	3,278	3,690	12,838,073	7,516,999	7,007,899	2,709,468	6	6	2,543	572
61	Oregon	2,509	2,655	3,612	6,462	4,374	4,837	8,123,015	4,518,185	6,187,813	1,959,866	10	3	2,940	734
62	California	134	(***)	765	256	(***)	832	1,047,731	(***)	2,076,543	518,628	.....	.....	.....	.....

*** Not available; separate inquiry not on questionnaire for all States. See text. [1]Data for 1949 include acreage harvested for sale only; other years represent all acreage harvested. [2]Totals for States for which data are available. See text. [3]Reported in small fractions. [4]Figures for 1899 include Indian Territory. [5]Enumerated as blueberries. Separate inquiry not carried for tame and wild. Instructions provided for exclusion of wild berries.

Table 9.—LAND IN FRUIT ORCHARDS, VINEYARDS, AND PLANTED NUT TREES—FARMS REPORTING AND ACREAGE,

	Region, division, and State	Farms reporting						
		1950[1]						
		Total	By number of acres					
			Under 0.5 acre	0.5 to 0.9 acre	1.0 to 2.4 acres	2.5 to 4.9 acres	5.0 to 9.9 acres	10.0 to 19.9 acres
1	**United States**	2,221,381	1,621,939	107,355	282,423	62,690	54,853	43,530
2	The North	914,097	718,997	38,440	94,620	22,321	16,899	11,276
3	The South	1,080,859	786,941	59,989	163,060	24,921	18,556	12,777
4	The West	226,425	116,001	8,926	24,743	15,448	19,398	19,477
	Geographic Divisions:							
5	New England	36,305	24,990	1,416	5,193	1,610	1,339	870
6	Middle Atlantic	127,767	73,921	5,436	24,891	7,946	6,406	4,431
7	East North Central	381,514	295,808	18,116	40,609	9,414	7,194	5,070
8	West North Central	368,511	324,278	13,472	23,927	3,351	1,960	905
9	South Atlantic	418,259	290,923	21,985	68,108	12,224	9,374	6,906
10	East South Central	390,348	289,799	26,963	60,714	5,946	3,478	1,898
11	West South Central	272,252	206,219	11,041	34,238	6,751	5,704	4,063
12	Mountain	58,360	41,479	2,840	6,538	2,621	2,354	1,552
13	Pacific	168,065	74,522	6,086	18,205	12,827	17,044	17,925
	New England:							
14	Maine	11,298	8,152	474	1,659	396	292	177
15	New Hampshire	4,626	3,214	136	632	215	174	118
16	Vermont	5,334	4,300	219	478	119	79	59
17	Massachusetts	8,093	4,741	321	1,330	516	509	346
18	Rhode Island	813	502	32	124	54	33	36
19	Connecticut	6,141	4,081	234	970	310	252	134
	Middle Atlantic:							
20	New York	47,523	26,273	1,478	7,244	3,121	3,487	2,895
21	New Jersey	7,019	4,047	253	1,043	448	455	348
22	Pennsylvania	73,225	43,601	3,705	16,604	4,377	2,464	1,188
	East North Central:							
23	Ohio	81,607	59,776	3,390	11,163	2,976	2,072	1,231
24	Indiana	55,793	45,713	2,329	5,379	974	652	404
25	Illinois	84,593	72,523	2,903	6,139	1,051	719	558
26	Michigan	72,577	43,658	4,205	12,124	3,702	3,247	2,617
27	Wisconsin	86,944	74,138	5,289	5,804	711	504	260
	West North Central:							
28	Minnesota	66,604	61,873	1,901	2,141	361	219	59
29	Iowa	106,513	96,038	3,564	5,612	729	375	131
30	Missouri	101,891	83,433	4,724	10,750	1,375	825	444
31	North Dakota	6,291	5,539	225	359	93	48	22
32	South Dakota	12,565	11,131	442	702	162	87	29
33	Nebraska	31,646	28,308	1,204	1,698	208	139	62
34	Kansas	43,001	37,956	1,412	2,665	423	267	158
	South Atlantic:							
35	Delaware	1,516	1,139	60	150	45	43	30
36	Maryland	12,288	9,144	539	1,698	370	253	126
37	District of Columbia	6	4	.....	.....	1	.....	1
38	Virginia	73,799	50,956	3,619	14,109	2,103	1,242	769
39	West Virginia	48,616	27,335	3,157	14,220	2,259	968	320
40	North Carolina	119,996	94,861	7,023	15,050	1,480	765	435
41	South Carolina	37,726	28,724	1,727	4,279	718	734	706
42	Georgia	89,747	62,059	4,955	14,486	2,673	2,245	1,467
43	Florida	34,565	16,701	905	4,116	2,575	3,124	3,052
	East South Central:							
44	Kentucky	105,896	79,272	7,039	17,486	1,283	493	193
45	Tennessee	108,728	81,214	8,796	16,670	1,277	473	187
46	Alabama	99,671	72,732	6,099	15,795	2,054	1,484	791
47	Mississippi	76,053	56,581	5,029	10,763	1,332	1,028	637
	West South Central:							
48	Arkansas	54,312	38,950	3,079	8,742	1,329	993	604
49	Louisiana	39,792	33,600	970	3,318	699	541	301
50	Oklahoma	57,007	41,131	2,870	8,895	1,605	1,265	742
51	Texas	121,141	92,538	4,122	13,283	3,118	2,905	2,416
	Mountain:							
52	Montana	6,281	5,169	268	508	158	104	54
53	Idaho	14,119	11,787	469	955	257	293	180
54	Wyoming	2,379	2,117	71	144	23	15	8
55	Colorado	12,505	8,434	398	1,403	732	727	513
56	New Mexico	9,235	5,457	899	1,732	462	346	238
57	Arizona	4,189	2,588	178	427	264	297	223
58	Utah	8,340	4,944	486	1,188	682	544	330
59	Nevada	1,312	983	71	181	43	28	6
	Pacific:							
60	Washington	42,338	27,926	2,169	4,518	1,845	2,377	2,017
61	Oregon	39,163	23,457	1,977	5,883	2,238	2,166	1,788
62	California	86,564	23,139	1,940	7,804	8,744	12,501	14,120

[1] 1950 figures for farms reporting not fully comparable with those for 1945 and 1940. See text.
[2] For 1950, does not include acres for farms reporting less than 1/2 acre. See text.
[3] 0.05 percent or less.

1950, 1945, AND 1940; WITH FARMS REPORTING CLASSIFIED BY NUMBER OF ACRES, 1950; BY DIVISIONS AND STATES

Farms reporting—Continued							Acreage				
1950[1]—Continued					1945	1940	1950		1945	1940	
By number of acres—Continued			Percent of all farms reporting—				Total[2]	Percent of total cropland harvested			
20.0 to 49.9 acres	50.0 to 99.9 acres	100 acres and over	Any land in orchards and vineyards	0.5 acres or over in orchards and vineyards							
32,591	10,120	5,880	41.3	11.1	1,219,678	1,230,485	4,716,337	1.4	5,000,556	5,044,931	1
8,164	2,345	1,035	40.3	8.6	436,638	427,852	1,048,500	0.5	1,297,991	1,347,637	2
9,058	3,058	2,499	40.7	11.1	640,412	657,214	1,835,052	1.9	1,839,684	1,927,075	3
15,369	4,717	2,346	49.0	23.9	142,628	145,419	1,832,785	4.6	1,862,881	1,770,219	4
655	140	92	35.2	11.0	25,421	21,114	76,642	2.7	92,752	85,881	5
3,270	989	477	43.1	18.1	92,240	111,321	408,598	3.3	513,501	512,504	6
3,777	1,112	414	43.1	9.7	212,431	195,214	461,930	0.8	569,749	590,832	7
462	104	52	37.5	4.5	106,546	100,203	101,330	0.1	121,989	158,420	8
5,124	1,938	1,677	43.6	13.3	240,113	266,235	1,062,161	4.2	1,099,617	1,087,293	9
1,114	300	226	42.8	11.0	266,967	256,693	296,620	1.3	340,989	415,397	10
2,820	820	596	34.9	8.5	133,332	134,286	476,271	1.0	399,078	424,385	11
768	131	77	30.0	8.7	25,266	23,710	106,146	0.4	110,551	101,357	12
14,601	4,586	2,269	63.0	35.1	117,362	121,709	1,726,630	11.2	1,752,330	1,668,862	13
121	19	8	37.2	10.4	6,149	5,125	13,743	1.5	14,610	13,460	14
99	26	12	34.5	10.5	2,928	1,906	11,563	4.0	12,961	10,162	15
49	16	15	28.0	5.4	861	1,673	7,911	0.9	6,966	7,508	16
249	48	33	36.4	15.1	6,360	6,881	26,190	7.0	34,952	33,528	17
20	9	3	31.3	12.0	1,024	795	2,653	6.7	4,962	3,724	18
117	22	21	39.3	13.2	8,099	4,734	14,582	4.7	18,301	17,499	19
2,122	648	256	38.0	17.0	34,008	39,439	226,334	3.9	280,309	287,622	20
339	83	53	28.3	12.0	4,816	4,788	33,785	4.3	41,499	37,375	21
859	258	169	49.9	20.2	53,416	67,094	148,479	2.6	191,693	187,507	22
739	191	69	40.9	11.0	50,422	52,688	100,507	1.0	136,220	152,590	23
248	58	36	33.5	6.0	28,811	27,585	37,787	0.3	48,570	53,495	24
449	172	79	43.3	6.2	15,306	26,258	63,639	0.3	75,834	99,340	25
2,186	631	207	46.6	18.6	58,943	53,431	226,298	2.9	266,427	248,667	26
155	60	23	51.6	7.6	58,949	35,252	33,699	0.3	42,698	36,740	27
39	8	3	37.2	2.6	10,345	11,754	9,518	(3)	7,286	8,318	28
53	7	4	52.4	5.2	12,237	23,348	18,509	0.1	12,053	23,239	29
247	61	32	44.3	8.0	64,519	49,354	47,698	0.4	78,724	89,159	30
4	.....	1	9.6	1.1	507	241	1,691	(3)	442	174	31
12	.....	.....	18.9	2.2	541	810	2,959	(3)	648	862	32
19	7	1	29.5	3.1	8,779	5,979	6,366	(3)	6,602	10,422	33
88	21	11	32.7	3.8	9,618	8,717	14,589	0.1	16,234	26,246	34
20	15	14	20.4	5.1	752	1,157	5,892	1.5	11,108	14,640	35
91	33	34	34.0	8.7	3,943	5,539	23,427	1.5	25,923	27,950	36
.....	.....	.....	21.4	7.1	4	6	14	5.3	8	41	37
565	240	196	48.9	15.1	68,555	58,289	122,509	3.7	171,332	170,136	38
182	66	109	59.7	26.1	44,272	51,430	73,076	6.0	104,587	117,863	39
261	66	55	41.6	8.7	55,563	55,804	59,790	1.0	83,082	92,703	40
570	190	78	27.1	6.5	17,814	15,655	64,630	1.6	56,682	48,927	41
1,037	436	389	45.3	14.0	29,547	56,940	214,154	3.0	243,420	241,923	42
2,398	892	802	60.7	31.4	19,663	21,415	498,669	28.9	403,475	373,110	43
109	17	4	48.5	12.2	107,713	88,545	39,898	0.8	80,703	90,222	44
82	21	8	46.9	11.9	79,108	86,432	39,278	0.7	65,755	88,114	45
518	132	66	47.1	12.7	48,289	51,884	87,264	1.5	87,648	82,863	46
405	130	148	30.3	7.7	31,857	29,832	130,180	2.1	106,883	154,198	47
431	122	62	29.8	8.4	36,287	41,216	64,060	1.1	80,091	108,556	48
189	79	95	32.0	5.0	8,877	12,164	62,451	2.0	51,417	48,756	49
369	79	51	40.1	11.2	26,040	18,591	60,394	0.5	51,888	44,772	50
1,831	540	388	36.5	8.6	62,128	62,315	289,366	1.0	215,682	222,301	51
17	1	2	17.9	3.2	1,088	1,543	3,468	(3)	2,931	4,599	52
128	37	13	35.0	5.8	4,533	4,733	16,683	0.5	17,276	17,958	53
.....	.....	1	18.9	2.1	393	258	622	(3)	559	469	54
259	30	9	27.4	8.9	5,356	5,362	27,252	0.4	27,571	24,375	55
83	12	6	39.1	16.0	5,029	4,851	15,250	0.8	16,870	14,203	56
139	34	39	40.2	15.4	2,530	2,735	23,220	2.6	24,635	23,658	57
142	17	7	34.5	14.0	5,525	3,809	18,997	1.5	19,772	15,333	58
.....	.....	.....	42.2	10.6	812	419	654	0.2	937	762	59
1,156	237	93	60.6	20.6	24,286	33,908	125,476	3.0	116,448	125,594	60
1,225	313	116	65.5	26.3	22,860	21,311	130,506	4.1	132,917	128,257	61
12,220	4,036	2,060	63.1	46.2	70,216	66,490	1,470,657	18.5	1,502,965	1,415,011	62

Table 10.—APPLES—FARMS REPORTING AND NUMBER OF TREES, 1950, 1945, AND 1940; QUANTITY HARVESTED, 1949, 1944, AND 1939; AND VALUE, 1949; BY DIVISIONS AND STATES

	Region, division, and State	Farms reporting[1]			Number of trees			
					1950			
		1950	1945	1940	All ages	Not of bearing age	Of bearing age	All ages, 1945
1	**United States**	1,556,722	1,840,468	1,813,907	50,586,262	11,088,761	39,497,501	65,775,697
2	The North	732,894	837,044	843,503	26,175,204	5,359,988	20,815,216	35,024,742
3	The South	696,482	873,272	851,800	16,429,214	4,150,608	12,278,606	22,319,540
4	The West	127,346	130,152	118,604	7,981,844	1,578,165	6,403,679	8,431,415
	Geographic Divisions:							
5	New England	32,483	53,948	44,068	2,597,685	439,553	2,158,132	3,817,159
6	Middle Atlantic	106,476	153,514	172,010	9,352,113	1,690,361	7,661,752	12,975,960
7	East North Central	317,954	371,694	381,611	10,956,533	2,133,422	8,823,111	14,346,753
8	West North Central	275,981	257,888	245,814	3,268,873	1,096,652	2,172,221	3,884,870
9	South Atlantic	288,336	407,157	381,538	10,390,013	2,216,403	8,173,610	14,593,901
10	East South Central	306,616	365,702	352,986	4,479,638	1,397,483	3,082,155	5,630,408
11	West South Central	101,530	100,413	117,276	1,559,563	536,722	1,022,841	2,095,231
12	Mountain	43,019	40,171	34,769	1,855,711	442,571	1,413,140	2,088,318
13	Pacific	84,327	89,981	83,835	6,126,133	1,135,594	4,990,539	6,343,097
	New England:							
14	Maine	10,581	14,803	12,045	575,191	125,444	449,747	758,051
15	New Hampshire	4,088	7,138	5,471	378,828	51,839	326,989	494,855
16	Vermont	4,882	5,275	6,095	291,301	40,834	250,467	382,683
17	Massachusetts	6,928	13,728	12,036	849,439	123,594	725,845	1,415,571
18	Rhode Island	714	1,572	1,044	72,478	11,456	61,022	139,934
19	Connecticut	5,290	11,432	7,377	430,448	86,386	344,062	626,065
	Middle Atlantic:							
20	New York	38,025	53,531	61,540	4,975,665	719,195	4,256,470	6,573,889
21	New Jersey	4,861	4,804	5,950	863,258	203,400	659,858	1,115,734
22	Pennsylvania	63,590	95,179	104,520	3,513,190	767,766	2,745,424	5,286,337
	East North Central:							
23	Ohio	66,335	72,432	91,077	2,633,439	459,845	2,173,594	3,699,871
24	Indiana	43,396	57,784	51,238	1,078,353	246,547	831,806	1,496,370
25	Illinois	63,581	62,959	68,783	1,645,386	374,369	1,271,017	2,218,333
26	Michigan	60,986	85,848	85,539	4,034,177	682,793	3,351,384	5,208,917
27	Wisconsin	83,656	92,671	84,974	1,565,178	369,868	1,195,310	1,723,262
	West North Central:							
28	Minnesota	62,175	51,945	41,419	659,301	196,232	463,069	646,266
29	Iowa	90,775	86,324	76,318	828,976	320,629	508,347	828,513
30	Missouri	63,484	74,538	85,356	1,144,657	317,586	827,071	1,751,191
31	North Dakota	3,684	1,598	835	35,728	20,284	15,444	13,368
32	South Dakota	10,190	6,149	3,567	93,849	38,621	55,228	57,874
33	Nebraska	22,688	17,834	16,147	186,790	91,126	95,664	169,897
34	Kansas	22,985	19,500	22,172	319,572	112,174	207,398	417,761
	South Atlantic:							
35	Delaware	902	1,358	1,871	144,097	35,195	108,902	312,961
36	Maryland	9,404	13,527	12,866	642,665	205,054	437,611	855,735
37	District of Columbia	6	7	21	138	64	74	290
38	Virginia	66,334	99,043	83,362	4,129,516	741,884	3,387,632	5,769,784
39	West Virginia	45,329	70,626	63,520	2,334,177	420,923	1,913,254	3,644,609
40	North Carolina	99,109	133,418	135,209	2,152,457	501,249	1,651,208	2,730,369
41	South Carolina	19,447	27,200	27,197	277,963	88,503	189,460	319,630
42	Georgia	47,604	61,978	57,147	708,084	222,973	485,111	960,523
43	Florida	201	(***)	345	916	558	358	(***)
	East South Central:							
44	Kentucky	97,393	115,668	114,529	1,735,312	454,278	1,281,034	2,350,352
45	Tennessee	98,010	115,281	117,453	1,591,611	454,047	1,137,564	1,962,233
46	Alabama	68,599	91,804	80,630	802,764	320,369	482,395	980,967
47	Mississippi	42,614	42,949	40,374	349,951	168,789	181,162	336,856
	West South Central:							
48	Arkansas	38,319	43,236	57,321	837,428	245,292	592,136	1,202,774
49	Louisiana	7,512	8,506	7,826	41,814	24,533	17,281	48,382
50	Oklahoma	29,716	29,819	27,928	443,584	148,711	294,873	643,198
51	Texas	25,983	18,852	24,201	236,737	118,186	118,551	200,877
	Mountain:							
52	Montana	5,528	3,487	3,344	122,780	18,212	104,568	149,251
53	Idaho	10,692	9,457	8,861	325,601	57,395	268,206	377,660
54	Wyoming	2,050	1,532	967	31,788	7,146	24,642	30,431
55	Colorado	8,573	7,811	6,805	564,419	113,675	450,744	611,572
56	New Mexico	7,058	8,419	7,721	461,453	150,566	310,887	512,624
57	Arizona	1,349	1,453	1,800	38,548	7,614	30,934	56,149
58	Utah	6,639	6,925	4,376	292,321	83,789	208,532	326,198
59	Nevada	1,130	1,087	895	18,801	4,174	14,627	24,433
	Pacific:							
60	Washington	35,571	40,312	39,028	3,389,254	697,470	2,691,784	3,276,142
61	Oregon	30,661	29,834	29,006	797,733	134,964	662,769	901,610
62	California	18,095	19,835	15,801	1,939,146	303,160	1,635,986	2,165,345

See footnotes at end of table.

Table 10.—APPLES—FARMS REPORTING AND NUMBER OF TREES, 1950, 1945, AND 1940; QUANTITY HARVESTED, 1949, 1944, AND 1939; AND VALUE, 1949; BY DIVISIONS AND STATES—Continued

	Region, division, and State	Number of trees—Continued			Quantity harvested (bushels)			Value, 1949 (dollars)	
		1940							
		All ages	Not of bearing age	Of bearing age	1949	1944	1939	Total	Average per bushel
1	**United States**	71,663,067	13,510,959	58,152,108	131,252,817	135,968,320	150,092,940	187,419,629	1.43
2	The North	37,607,454	7,133,327	30,474,127	67,617,766	56,231,150	79,342,161	91,293,237	1.35
3	The South	25,064,691	5,550,177	19,514,514	20,141,978	31,979,062	32,223,064	28,028,843	1.39
4	The West	8,990,922	827,455	8,163,467	43,493,073	47,758,108	38,527,715	68,097,549	1.57
	Geographic Divisions:								
5	New England	3,605,393	701,581	2,903,812	8,217,140	7,750,078	7,632,600	15,130,143	1.84
6	Middle Atlantic	13,084,018	2,208,715	10,875,303	28,186,698	26,911,669	35,583,230	33,254,480	1.18
7	East North Central	15,765,181	3,042,832	12,722,349	26,800,150	19,302,368	30,248,759	34,719,047	1.30
8	West North Central	5,152,862	1,180,199	3,972,663	4,413,778	2,267,035	5,877,572	8,189,567	1.86
9	South Atlantic	15,592,403	2,616,311	12,976,092	15,606,493	27,211,426	25,883,589	20,427,646	1.31
10	East South Central	6,770,160	2,072,850	4,697,310	3,101,735	3,574,155	4,815,518	5,248,842	1.69
11	West South Central	2,702,128	861,016	1,841,112	1,433,750	1,193,481	1,523,957	2,352,355	1.64
12	Mountain	2,123,422	265,417	1,858,005	4,424,673	5,616,443	5,320,102	6,180,986	1.40
13	Pacific	6,867,500	562,038	6,305,462	39,068,400	42,141,665	33,207,613	61,916,563	1.58
	New England:								
14	Maine	662,693	112,304	550,389	1,038,559	1,236,726	984,200	2,171,260	2.09
15	New Hampshire	455,757	89,649	366,108	1,342,460	1,051,366	973,723	2,483,551	1.85
16	Vermont	361,525	72,733	288,792	1,074,519	813,944	898,583	1,880,409	1.75
17	Massachusetts	1,408,872	255,405	1,153,467	2,941,700	3,099,088	3,195,446	5,147,976	1.75
18	Rhode Island	133,573	25,630	107,943	217,320	200,981	216,226	402,041	1.85
19	Connecticut	582,973	145,860	437,113	1,602,582	1,347,973	1,364,422	3,044,906	1.90
	Middle Atlantic:								
20	New York	6,581,561	1,204,430	5,377,131	16,874,911	14,812,448	19,732,173	17,864,767	1.06
21	New Jersey	1,279,546	174,077	1,105,469	2,707,103	2,689,525	3,249,882	5,074,565	1.87
22	Pennsylvania	5,222,911	830,208	4,392,703	8,604,684	9,409,696	12,601,175	10,315,148	1.20
	East North Central:								
23	Ohio	4,350,273	855,883	3,494,390	6,077,968	5,614,114	9,072,798	7,685,120	1.26
24	Indiana	1,554,548	344,409	1,210,139	2,818,081	1,587,453	2,945,286	4,122,827	1.46
25	Illinois	2,841,353	443,604	2,397,749	4,994,443	2,538,834	4,665,415	7,537,475	1.51
26	Michigan	5,357,346	1,040,528	4,316,818	10,703,431	8,045,236	11,738,669	12,094,580	1.13
27	Wisconsin	1,661,661	358,408	1,303,253	2,206,227	1,516,731	1,826,591	3,279,045	1.49
	West North Central:								
28	Minnesota	587,829	143,797	444,032	836,960	374,137	521,337	1,185,448	1.42
29	Iowa	1,045,626	337,028	708,598	919,267	393,623	860,051	1,788,010	1.95
30	Missouri	2,429,893	499,845	1,930,048	1,918,157	934,947	2,777,728	3,630,620	1.89
31	North Dakota	6,703	2,029	4,674	8,500	7,421	2,831	19,550	2.30
32	South Dakota	47,193	12,552	34,641	67,460	58,877	20,071	134,920	2.00
33	Nebraska	315,560	69,457	246,103	182,318	144,316	431,450	358,786	1.97
34	Kansas	720,058	115,491	604,567	481,116	353,714	1,264,104	1,072,233	2.23
	South Atlantic:								
35	Delaware	419,612	46,282	373,330	377,536	543,947	821,586	755,072	2.00
36	Maryland	872,225	105,837	766,388	1,157,099	2,175,427	2,075,261	2,113,531	1.83
37	District of Columbia	1,120	195	925	36	515	1,203	72	2.00
38	Virginia	5,863,905	803,062	5,060,843	7,917,523	13,654,515	11,760,718	8,801,705	1.11
39	West Virginia	3,828,519	587,345	3,241,174	4,429,968	6,408,248	6,325,326	5,131,136	1.16
40	North Carolina	3,123,587	691,369	2,432,218	1,321,717	3,525,359	3,395,343	2,618,924	1.98
41	South Carolina	364,158	115,862	248,296	132,859	260,855	363,118	324,667	2.44
42	Georgia	1,117,592	265,419	852,173	269,571	642,560	1,140,568	682,127	2.53
43	Florida	1,685	940	745	184	(***)	466	412	2.24
	East South Central:								
44	Kentucky	2,884,362	747,126	2,137,236	1,543,000	1,579,209	2,042,258	2,334,235	1.51
45	Tennessee	2,519,650	784,699	1,734,951	1,016,933	1,261,858	1,770,717	1,867,568	1.84
46	Alabama	1,028,200	377,912	650,288	374,226	498,039	746,330	712,347	1.90
47	Mississippi	337,948	163,113	174,835	167,576	235,049	256,213	334,692	2.00
	West South Central:								
48	Arkansas	1,784,303	456,815	1,327,488	961,788	747,424	1,067,792	1,523,054	1.58
49	Louisiana	48,302	26,725	21,577	12,511	30,048	19,079	28,661	2.29
50	Oklahoma	603,446	255,717	347,729	363,431	329,107	311,299	594,009	1.63
51	Texas	266,077	121,759	144,318	96,020	86,902	125,787	206,631	2.15
	Mountain:								
52	Montana	235,640	15,980	219,660	188,846	246,540	437,683	307,422	1.63
53	Idaho	463,860	30,769	433,091	1,701,334	1,575,996	2,355,213	1,748,482	1.03
54	Wyoming	27,619	6,590	21,029	22,248	39,473	28,069	39,872	1.79
55	Colorado	588,221	55,715	532,506	1,397,747	1,971,570	1,237,313	2,307,383	1.65
56	New Mexico	460,987	99,891	361,096	669,023	982,104	678,715	1,053,544	1.57
57	Arizona	55,467	11,545	43,922	43,210	38,458	68,667	122,900	2.84
58	Utah	270,465	42,246	228,219	389,450	723,322	488,175	568,753	1.46
59	Nevada	21,163	2,681	18,482	12,815	38,980	26,267	32,630	2.55
	Pacific:								
60	Washington	3,676,074	271,934	3,404,140	29,681,689	32,555,716	23,656,317	52,096,818	1.76
61	Oregon	1,048,685	116,812	931,873	2,336,544	3,404,116	3,059,754	3,775,901	1.62
62	California	2,142,741	173,292	1,969,449	7,050,167	6,181,833	6,491,542	6,043,844	0.86

*** Not available; separate inquiry not on questionnaire for all States. See text.

[1] Farms reporting trees on census date and/or quantity harvested for previous crop year. For 1950, farms reporting for trees not of bearing age, trees of bearing age, and quantity harvested are shown in table 12.

237460 O - 53 - 48

Table 11.—PEACHES—FARMS REPORTING AND NUMBER OF TREES, 1950, 1945, AND 1940; QUANTITY HARVESTED, 1949, 1944, AND 1939; AND VALUE, 1949; BY DIVISIONS AND STATES

	Region, division, and State	Farms reporting[1]			Number of trees			
					1950			
		1950	1945	1940	All ages	Not of bearing age	Of bearing age	All ages, 1945
1	**United States**	[2]1,102,250	1,418,726	1,394,566	54,461,132	13,407,644	41,053,488	66,470,131
2	The North	366,089	416,219	366,969	14,542,371	3,679,139	10,863,232	18,149,908
3	The South	651,846	924,426	960,894	26,312,583	7,001,085	19,311,498	34,584,032
4	The West	[2]84,315	78,081	66,703	13,606,178	2,727,420	10,878,758	13,736,191
	Geographic Divisions:							
5	New England	7,430	10,209	7,385	299,055	109,105	189,950	358,262
6	Middle Atlantic	47,017	64,245	57,314	4,727,658	1,091,831	3,635,827	5,711,609
7	East North Central	149,492	180,452	146,182	7,263,358	1,869,471	5,393,887	9,021,129
8	West North Central	162,150	161,313	156,088	2,252,300	608,732	1,643,568	3,058,908
9	South Atlantic	202,563	341,862	328,244	14,867,953	3,119,014	11,748,939	18,863,129
10	East South Central	264,236	374,619	367,447	4,471,719	1,792,334	2,679,385	6,417,750
11	West South Central	185,047	207,945	265,203	6,972,911	2,089,737	4,883,174	9,303,153
12	Mountain	23,964	23,184	20,589	2,420,287	594,525	1,825,762	2,462,543
13	Pacific	[2]60,351	54,897	46,114	11,185,891	2,132,895	9,052,996	11,273,648
	New England:							
14	Maine	1,097	771	471	10,283	4,671	5,612	7,398
15	New Hampshire	1,165	1,637	1,228	29,745	9,943	19,802	43,879
16	Vermont	182	100	148	1,925	798	1,127	2,946
17	Massachusetts	2,087	3,000	2,571	81,875	29,992	51,883	101,784
18	Rhode Island	297	490	291	26,019	7,264	18,755	23,671
19	Connecticut	2,602	4,211	2,676	149,208	56,437	92,771	178,584
	Middle Atlantic:							
20	New York	11,728	13,795	12,863	1,278,007	266,794	1,011,213	1,702,655
21	New Jersey	3,451	2,368	2,359	1,244,835	258,685	986,150	1,348,129
22	Pennsylvania	31,838	48,082	42,092	2,204,816	566,352	1,638,464	2,660,825
	East North Central:							
23	Ohio	43,988	51,459	45,672	1,489,318	438,835	1,050,483	1,776,798
24	Indiana	30,584	42,382	26,685	640,933	202,681	438,252	731,792
25	Illinois	50,873	56,197	46,416	1,523,744	321,143	1,202,601	1,940,167
26	Michigan	22,204	29,140	26,346	3,603,866	903,079	2,700,787	4,569,660
27	Wisconsin	1,843	1,274	1,063	5,497	3,733	1,764	2,712
	West North Central:							
28	Minnesota	102	208	153	976	880	96	429
29	Iowa	37,926	34,080	29,183	340,553	86,171	254,382	396,947
30	Missouri	77,078	93,571	97,054	1,366,384	372,672	993,712	2,122,475
31	North Dakota	15	12	4	178	121	57	24
32	South Dakota	143	108	65	687	542	145	339
33	Nebraska	15,374	9,981	6,828	152,220	39,256	112,964	167,190
34	Kansas	31,512	23,353	22,801	391,302	109,090	282,212	371,504
	South Atlantic:							
35	Delaware	614	759	845	117,470	11,747	105,723	395,543
36	Maryland	5,212	6,422	5,310	525,679	123,992	401,687	645,025
37	District of Columbia	4	1	8	82	15	67	5
38	Virginia	34,047	55,093	48,823	1,487,422	358,734	1,128,688	1,894,066
39	West Virginia	23,608	43,842	34,633	764,988	192,292	572,696	1,172,681
40	North Carolina	61,751	98,818	104,748	1,850,475	511,672	1,338,803	3,195,050
41	South Carolina	21,633	35,203	39,063	4,731,178	760,372	3,970,806	4,436,656
42	Georgia	49,003	84,331	77,506	5,335,666	1,137,255	4,198,411	6,938,237
43	Florida	6,691	17,393	17,308	54,993	22,935	32,058	185,866
	East South Central:							
44	Kentucky	61,780	89,484	86,038	808,457	295,784	512,673	1,323,576
45	Tennessee	74,058	100,890	103,679	1,070,273	381,351	688,922	1,741,613
46	Alabama	72,056	120,088	106,777	1,603,726	669,859	933,867	2,102,900
47	Mississippi	56,342	64,157	70,953	989,263	445,340	543,923	1,249,661
	West South Central:							
48	Arkansas	40,699	55,441	76,681	3,006,937	816,516	2,190,421	3,617,279
49	Louisiana	13,844	23,010	32,183	333,710	203,340	130,370	390,957
50	Oklahoma	44,690	43,903	45,861	943,615	250,063	693,552	1,325,656
51	Texas	85,814	85,591	110,478	2,688,649	819,818	1,868,831	3,969,261
	Mountain:							
52	Montana	195	132	184	814	496	318	554
53	Idaho	4,788	3,635	3,815	215,935	59,066	156,869	184,553
54	Wyoming	35	38	22	164	113	51	172
55	Colorado	4,942	4,042	3,187	1,295,753	325,327	970,426	1,225,554
56	New Mexico	6,529	7,202	6,708	201,988	55,306	146,682	217,358
57	Arizona	1,985	2,434	2,426	76,501	14,343	62,158	89,192
58	Utah	4,814	5,071	3,680	622,530	137,411	485,119	738,654
59	Nevada	676	630	567	6,602	2,463	4,139	6,506
	Pacific:							
60	Washington	13,050	14,951	11,448	1,359,270	427,227	932,043	1,010,349
61	Oregon	12,288	12,820	12,338	605,813	156,927	448,886	559,166
62	California	[2]35,013	27,126	22,328	9,220,808	1,548,741	7,672,067	9,704,133

See footnotes at end of table.

Table 11.—PEACHES—FARMS REPORTING AND NUMBER OF TREES, 1950, 1945, AND 1940; QUANTITY HARVESTED, 1949, 1944, AND 1939; AND VALUE, 1949; BY DIVISIONS AND STATES—Continued

	Region, division, and State	Number of trees—Continued			Quantity harvested (bushels)			Value, 1949 (dollars)	
		1940			1949	1944	1939	Total	Average per bushel
		All ages	Not of bearing age	Of bearing age					
1	United States	68,867,222	21,720,162	47,147,060	55,457,423	68,010,576	56,576,746	80,484,680	1.45
2	The North	17,227,227	6,296,591	10,930,636	12,861,531	14,413,170	12,311,423	20,647,767	1.61
3	The South	40,019,504	12,725,527	27,293,977	10,367,486	20,029,036	19,699,884	23,814,005	2.30
4	The West	11,620,491	2,698,044	8,922,447	32,228,406	33,568,370	24,565,439	36,022,908	1.12
	Geographic Divisions:								
5	New England	367,376	156,074	211,302	202,747	268,010	139,629	592,309	2.92
6	Middle Atlantic	5,377,933	1,681,063	3,696,870	5,049,936	5,708,772	4,629,389	8,794,084	1.74
7	East North Central	8,448,411	3,271,683	5,176,728	6,870,133	8,073,589	6,523,540	9,970,768	1.45
8	West North Central	3,033,507	1,187,771	1,845,736	738,715	362,799	1,018,865	1,290,606	1.75
9	South Atlantic	20,401,577	6,092,952	14,308,625	5,902,097	13,445,089	10,183,149	14,396,991	2.44
10	East South Central	7,718,546	2,431,251	5,287,295	1,021,454	2,825,276	4,477,506	2,539,188	2.49
11	West South Central	11,899,381	4,201,324	7,698,057	3,443,935	3,758,671	5,039,229	6,877,826	2.00
12	Mountain	1,992,163	673,670	1,318,493	2,740,066	3,423,731	2,277,634	4,443,110	1.62
13	Pacific	9,628,328	2,024,374	7,603,954	29,488,340	30,144,639	22,287,805	31,579,798	1.07
	New England:								
14	Maine	5,227	1,935	3,292	6,108	1,250	1,418	20,742	3.40
15	New Hampshire	39,333	14,398	24,935	9,495	21,543	13,518	28,485	3.00
16	Vermont	3,243	1,348	1,895	879	374	1,404	2,989	3.40
17	Massachusetts	105,682	43,879	61,803	56,913	74,481	38,350	170,739	3.00
18	Rhode Island	24,962	10,106	14,856	14,081	19,605	7,200	40,833	2.90
19	Connecticut	188,929	84,408	104,521	115,271	150,757	77,739	328,521	2.85
	Middle Atlantic:								
20	New York	1,900,578	603,490	1,297,088	1,234,380	1,422,480	1,728,862	1,979,049	1.60
21	New Jersey	1,064,901	372,924	691,977	1,595,534	1,726,008	1,028,287	3,023,561	1.90
22	Pennsylvania	2,412,454	704,649	1,707,805	2,220,022	2,560,284	1,872,240	3,791,474	1.71
	East North Central:								
23	Ohio	1,830,569	620,787	1,209,782	922,219	1,371,397	975,972	1,842,780	2.00
24	Indiana	659,057	290,450	368,607	635,219	579,196	364,891	1,227,510	1.93
25	Illinois	1,948,935	594,249	1,354,686	2,138,158	1,863,032	1,701,688	3,141,917	1.47
26	Michigan	4,006,921	1,764,623	2,242,298	3,173,477	4,259,355	3,480,455	3,755,912	1.18
27	Wisconsin	2,929	1,574	1,355	1,060	609	534	2,649	2.50
	West North Central:								
28	Minnesota	900	480	420	14	62	19	35	2.50
29	Iowa	355,186	131,724	223,462	131,864	36,446	130,065	215,943	1.64
30	Missouri	2,136,810	800,624	1,336,186	335,756	313,893	751,329	648,847	1.93
31	North Dakota	13	13	.....	26	1	.....	78	3.00
32	South Dakota	395	242	153	66	4	11	167	2.53
33	Nebraska	137,584	76,139	61,445	106,062	940	28,199	143,918	1.36
34	Kansas	402,619	178,549	224,070	164,927	11,453	109,242	281,618	1.71
	South Atlantic:								
35	Delaware	465,913	151,229	314,684	168,592	489,114	486,354	282,397	1.68
36	Maryland	661,668	243,037	418,631	453,532	801,054	497,567	797,478	1.76
37	District of Columbia	799	30	769	122	25	286	244	2.00
38	Virginia	2,054,921	681,120	1,373,801	1,273,519	2,254,655	894,567	2,319,483	1.82
39	West Virginia	1,219,714	398,747	820,967	504,856	865,764	454,106	897,965	1.78
40	North Carolina	3,610,385	1,249,051	2,361,334	718,464	2,444,018	1,401,168	1,947,240	2.71
41	South Carolina	3,608,308	1,387,769	2,220,539	1,476,292	2,683,887	2,043,651	4,317,439	2.92
42	Georgia	8,587,681	1,916,469	6,671,212	1,299,708	3,821,111	4,359,625	3,817,215	2.94
43	Florida	192,188	65,500	126,688	7,012	85,461	45,825	17,530	2.50
	East South Central:								
44	Kentucky	1,609,819	538,874	1,070,945	342,904	651,970	573,206	720,618	2.10
45	Tennessee	2,434,113	652,233	1,781,880	191,646	529,687	1,509,344	456,598	2.38
46	Alabama	2,240,727	728,041	1,512,686	297,937	955,001	1,387,910	818,419	2.75
47	Mississippi	1,433,887	512,103	921,784	188,967	688,618	1,007,046	543,553	2.88
	West South Central:								
48	Arkansas	4,612,888	1,484,710	3,128,178	1,677,440	2,120,783	2,269,288	3,411,761	2.03
49	Louisiana	668,276	263,594	404,682	60,800	202,158	326,367	172,593	2.84
50	Oklahoma	1,314,380	547,271	767,109	496,184	258,177	387,671	918,791	1.85
51	Texas	5,303,837	1,905,749	3,398,088	1,209,511	1,177,553	2,055,903	2,374,681	1.96
	Mountain:								
52	Montana	791	656	135	267	151	11	668	2.50
53	Idaho	173,416	50,799	122,617	282,385	342,292	207,300	301,865	1.07
54	Wyoming	61	45	16	32	3	5	80	2.50
55	Colorado	1,044,045	398,309	645,736	1,781,370	1,966,572	1,276,701	3,028,708	1.70
56	New Mexico	148,466	60,839	87,627	93,120	213,521	84,294	199,495	2.14
57	Arizona	67,307	17,139	50,168	37,227	52,792	87,625	86,472	2.32
58	Utah	550,367	143,733	406,634	543,237	843,512	615,111	821,370	1.51
59	Nevada	7,710	2,150	5,560	2,428	4,888	6,587	4,452	1.83
	Pacific:								
60	Washington	800,031	189,411	610,620	1,641,936	2,418,835	1,660,007	1,611,367	0.98
61	Oregon	492,795	145,179	347,616	498,488	662,762	497,840	735,175	1.47
62	California	8,335,502	1,689,784	6,645,718	27,347,916	27,063,042	20,129,958	29,233,256	1.07

[1] Farms reporting trees on census date and/or quantity harvested for previous crop year. For 1950, farms reporting for trees not of bearing age, trees of bearing age, and quantity harvested are shown in table 12. [2] For California, farms reporting represent total of farms reporting clingstone peaches and farms reporting freestone peaches. See text.

Table 12.—APPLES AND PEACHES—TREES OF BEARING AGE, TREES NOT OF BEARING AGE, AND QUANTITY HARVESTED, WITH FARMS REPORTING, CLASSIFIED BY NUMBER OF TREES OF BEARING AGE, BY DIVISIONS AND STATES: CENSUS OF 1950

Region, division, and State and number of trees of bearing age	Apples							Peaches						
	Farms reporting[1]	Trees of bearing age, 1950		Quantity harvested, 1949		Trees not of bearing age, 1950		Farms reporting[1]	Trees of bearing age, 1950		Quantity harvested, 1949		Trees not of bearing age, 1950	
		Farms reporting	Number	Farms reporting	Bushels	Farms reporting	Number		Farms reporting	Number	Farms reporting	Bushels	Farms reporting	Number
United States	1,556,722	1,237,745	39,497,501	800,257	131,252,817	584,592	11,088,761	1,102,250	799,309	41,053,488	385,137	55,457,423	449,417	13,407,644
Less than 100	1,507,985	1,189,009	12,380,104	760,364	14,240,098	569,095	6,593,355	1,065,567	762,631	7,126,834	355,344	3,405,888	438,716	7,337,204
100 to 199	18,647	18,646	2,305,083	13,707	4,950,416	3,850	389,532	10,453	10,451	1,274,924	7,255	1,070,025	2,278	336,438
200 to 499	16,735	16,735	4,906,396	13,824	18,507,390	5,043	822,900	11,412	11,412	3,401,732	9,265	4,401,862	3,191	784,391
500 to 999	7,100	7,100	4,675,239	6,414	22,087,723	2,771	752,481	6,588	6,587	4,407,731	5,787	7,230,633	2,194	885,916
1,000 to 4,999	5,714	5,714	10,320,097	5,415	49,523,455	2,696	1,674,454	7,190	7,188	13,650,617	6,511	24,111,383	2,593	2,267,732
5,000 to 9,999	402	402	2,643,628	394	12,188,490	248	408,353	696	696	4,551,313	644	6,897,816	265	612,887
10,000 and over	139	139	2,266,954	139	9,755,245	89	447,686	344	344	6,640,337	331	8,339,816	180	1,183,076
The North	732,894	599,286	20,815,216	447,951	67,617,766	269,894	5,359,988	366,089	274,361	10,863,232	158,368	12,861,531	143,465	3,679,139
Less than 100	705,216	571,609	5,675,654	424,777	8,159,661	261,863	3,012,065	353,198	261,472	2,225,667	147,475	1,238,008	139,051	1,942,238
100 to 199	10,119	10,118	1,261,781	7,804	2,837,733	2,160	213,380	3,803	3,803	462,040	2,837	381,301	966	147,317
200 to 499	9,725	9,725	2,839,611	8,090	8,887,374	2,675	449,346	4,292	4,292	1,265,210	3,632	1,352,359	1,459	361,957
500 to 999	4,142	4,142	2,716,278	3,749	10,994,879	1,510	426,370	2,369	2,368	1,564,874	2,149	2,004,435	939	368,343
1,000 to 4,999	3,423	3,423	6,146,061	3,266	27,416,784	1,524	911,981	2,270	2,269	4,063,194	2,120	5,762,642	972	720,588
5,000 to 9,999	212	212	1,371,382	208	5,946,158	125	176,004	123	123	780,932	121	1,237,720	57	82,964
10,000 and over	57	57	804,449	57	3,375,177	37	170,842	34	34	501,315	34	885,066	21	55,732
The South	696,482	534,300	12,278,606	285,941	20,141,978	274,827	4,150,608	651,846	465,043	19,311,498	197,863	10,367,486	272,194	7,001,085
Less than 100	684,543	522,361	5,765,220	277,337	4,452,978	272,002	2,955,583	639,448	452,646	4,509,490	189,352	1,697,165	269,530	4,439,040
100 to 199	5,990	5,990	709,300	3,866	540,531	976	97,406	4,387	4,386	514,167	2,550	218,700	715	92,173
200 to 499	3,432	3,432	962,211	2,530	1,147,258	835	153,562	3,199	3,199	914,226	2,132	463,526	603	179,777
500 to 999	1,219	1,219	786,147	1,018	1,397,008	399	130,251	1,717	1,717	1,115,058	1,266	688,098	401	187,301
1,000 to 4,999	1,102	1,102	2,085,087	998	5,351,663	493	398,433	2,457	2,457	4,926,886	1,987	3,349,526	701	840,879
5,000 to 9,999	137	137	910,132	133	3,404,296	87	172,458	394	394	2,581,881	345	1,638,305	127	374,232
10,000 and over	59	59	1,060,509	59	3,848,244	35	242,915	244	244	4,749,790	231	2,312,166	117	867,683
The West	127,346	104,159	6,403,679	66,365	43,493,073	39,871	1,578,165	84,315	59,905	10,878,758	28,906	32,228,406	33,758	2,727,420
Less than 100	118,226	95,039	939,230	58,250	1,627,459	36,030	625,707	72,921	48,513	391,677	18,517	470,715	30,135	955,926
100 to 199	2,538	2,538	334,002	2,037	1,572,152	714	78,746	2,263	2,263	298,717	1,868	470,024	597	96,948
200 to 499	3,578	3,578	1,104,574	3,204	8,472,758	1,533	219,992	3,921	3,921	1,222,296	3,501	2,585,977	1,129	242,657
500 to 999	1,739	1,739	1,172,814	1,647	9,695,036	862	195,860	2,502	2,502	1,727,799	2,372	4,538,100	854	330,272
1,000 to 4,999	1,189	1,189	2,088,949	1,151	16,755,008	679	364,040	2,463	2,462	4,660,537	2,404	14,999,215	920	706,265
5,000 to 9,999	53	53	362,114	53	2,838,036	36	59,891	179	179	1,188,500	178	4,021,791	81	155,691
10,000 and over	23	23	401,996	23	2,531,824	17	33,929	66	66	1,389,232	66	5,142,584	42	239,661
GEOGRAPHIC DIVISIONS														
New England	32,483	27,639	2,158,132	20,535	8,217,140	10,004	439,553	7,430	4,695	189,950	3,084	202,747	3,678	109,105
Less than 100	29,142	24,298	372,868	17,736	588,555	8,955	177,015	7,084	4,349	34,493	2,786	22,615	3,532	58,477
100 to 199	1,285	1,285	157,662	994	299,609	271	20,212	124	124	14,992	99	11,156	36	4,072
200 to 499	1,114	1,114	320,118	923	915,763	329	50,177	136	136	38,092	116	49,918	64	17,875
500 to 999	518	518	338,426	470	1,394,985	217	52,050	51	51	31,220	49	45,125	25	11,119
1,000 to 4,999	387	387	697,104	375	3,409,970	207	105,726	33	33	52,453	32	62,933	20	15,362
5,000 to 9,999	31	31	197,954	31	1,180,858	22	32,273	1	1	5,500	1	5,000	.....	.....
10,000 and over	6	6	74,000	6	427,400	3	2,100	1	1	13,200	1	6,000	1	2,200
Middle Atlantic	106,476	92,369	7,661,752	64,509	28,186,698	32,596	1,690,361	47,017	34,210	3,635,827	22,314	5,049,936	20,439	1,091,831
Less than 100	95,831	81,724	1,279,769	55,727	1,934,252	29,470	676,002	42,674	29,867	287,761	18,413	230,328	18,899	463,690
100 to 199	3,749	3,749	470,840	2,810	1,211,214	801	73,443	1,175	1,175	143,969	952	147,399	353	51,519
200 to 499	3,677	3,677	1,080,641	2,990	3,585,791	960	155,363	1,450	1,450	430,544	1,301	496,956	465	99,079
500 to 999	1,651	1,651	1,081,683	1,484	4,652,616	632	190,635	785	785	520,170	737	720,781	313	119,018
1,000 to 4,999	1,436	1,436	2,579,965	1,367	12,011,224	652	387,518	853	853	1,580,884	831	2,370,269	366	275,948
5,000 to 9,999	97	97	628,923	96	2,753,166	59	70,295	62	62	402,083	62	626,285	30	41,750
10,000 and over	35	35	539,931	35	2,038,435	22	137,105	18	18	270,416	18	457,918	13	40,827
East North Central	317,954	269,985	8,823,111	200,704	26,800,150	104,836	2,133,422	149,492	111,651	5,393,887	75,476	6,870,133	60,608	1,869,471
Less than 100	306,117	258,149	2,690,479	190,727	3,799,152	101,475	1,237,195	142,954	105,113	730,130	69,774	536,144	58,161	872,536
100 to 199	4,316	4,315	539,133	3,360	1,165,966	936	103,248	1,577	1,577	196,443	1,286	186,177	465	81,482
200 to 499	4,271	4,271	1,253,221	3,596	3,927,020	1,201	203,646	2,194	2,194	657,217	1,887	729,250	812	223,805
500 to 999	1,753	1,753	1,152,130	1,592	4,514,533	594	159,624	1,391	1,391	925,992	1,260	1,182,585	574	225,589
1,000 to 4,999	1,406	1,406	2,509,506	1,341	10,689,979	581	340,986	1,301	1,301	2,293,057	1,196	3,208,394	562	412,138
5,000 to 9,999	75	75	488,115	72	1,794,158	37	57,086	60	60	373,349	58	606,435	27	41,214
10,000 and over	16	16	190,518	16	909,342	12	31,637	15	15	217,699	15	421,148	7	12,765
West North Central	275,981	209,293	2,172,221	162,203	4,413,778	122,458	1,096,652	162,150	123,805	1,643,568	57,494	738,715	58,740	608,732
Less than 100	274,126	207,438	1,332,538	160,587	1,837,702	121,963	921,853	160,486	122,143	1,173,283	56,502	448,921	58,459	547,533
100 to 199	769	769	94,146	640	160,944	152	16,477	927	927	106,636	500	36,569	112	10,244
200 to 499	663	663	185,631	581	458,800	185	40,160	512	512	139,357	328	76,235	118	21,198
500 to 999	220	220	144,030	203	432,745	67	24,061	142	141	87,492	103	55,944	27	12,617
1,000 to 4,999	194	194	359,486	183	1,305,611	84	77,751	83	82	136,800	61	121,046	24	17,140
5,000 to 9,999	9	9	56,390	9	217,976	7	16,350	.....	.....	.....	.....	.....	.....	.....
10,000 and over	.....	.....	.....	.....	.....	.....	.....	.....	.....	.....	.....	.....	.....	.....
South Atlantic	288,336	236,045	8,173,610	104,737	15,606,493	92,063	2,216,403	202,563	144,218	11,748,939	35,902	5,902,097	77,515	3,119,014
Less than 100	280,303	228,012	2,920,789	99,235	1,746,779	89,993	1,194,897	197,101	138,756	1,279,905	32,505	278,404	76,402	1,553,355
100 to 199	3,841	3,841	447,058	2,241	313,750	613	67,230	1,250	1,250	145,906	468	55,009	162	23,736
200 to 499	2,251	2,251	633,420	1,563	775,222	601	111,920	1,189	1,189	348,302	648	181,496	205	59,187
500 to 999	859	859	559,589	705	1,035,001	317	93,896	876	876	576,433	589	349,208	173	79,700
1,000 to 4,999	899	899	1,743,813	814	4,742,516	423	342,627	1,640	1,640	3,350,493	1,245	2,183,062	388	457,752
5,000 to 9,999	127	127	843,432	123	3,188,981	81	162,918	300	300	1,970,490	253	1,044,147	90	258,501
10,000 and over	56	56	1,025,509	56	3,804,244	35	242,915	207	207	4,077,410	194	1,810,691	95	686,783
East South Central	306,616	237,086	3,082,155	141,916	3,101,735	131,294	1,397,483	264,236	187,189	2,679,385	71,171	1,021,454	117,719	1,792,334
Less than 100	304,146	234,616	2,414,129	140,072	2,244,793	130,804	1,317,523	261,989	184,942	1,760,759	69,894	510,849	117,177	1,565,426
100 to 199	1,529	1,529	187,799	1,103	136,253	262	17,689	1,116	1,116	129,856	540	39,063	221	29,275
200 to 499	668	668	180,114	513	174,813	152	25,866	653	653	181,235	374	69,600	147	44,579
500 to 999	175	175	107,881	140	156,441	40	15,865	265	265	164,698	185	103,125	81	41,256
1,000 to 4,999	94	94	160,232	84	284,420	35	18,540	199	199	343,001	166	231,901	85	81,667
5,000 to 9,999	3	3	18,000	3	70,015	1	2,000	13	13	79,836	11	66,766	7	16,131
10,000 and over	1	1	14,000	1	35,000	.....	.....	1	1	20,000	1	150	1	14,000
West South Central	101,530	61,169	1,022,841	39,288	1,433,750	51,470	536,722	185,047	133,636	4,883,174	90,790	3,443,935	76,960	2,089,737
Less than 100	100,094	59,733	430,302	38,030	461,406	51,205	443,163	180,358	128,948	1,468,826	86,953	907,912	75,951	1,320,259
100 to 199	620	620	74,443	522	90,528	101	12,487	2,021	2,020	238,405	1,542	124,628	332	39,162
200 to 499	513	513	148,677	454	197,223	82	15,776	1,357	1,357	384,689	1,110	212,430	251	76,011
500 to 999	185	185	118,677	173	205,566	42	20,490	576	576	373,927	492	235,685	147	66,345
1,000 to 4,999	109	109	181,042	100	324,727	35	37,266	618	618	1,233,392	576	934,563	228	301,460
5,000 to 9,999	7	7	48,700	7	145,300	5	7,540	81	81	531,555	81	527,392	30	99,600
10,000 and over	2	2	21,000	2	9,000	.....	.....	36	36	652,380	36	501,325	21	186,900

See footnotes at end of table.

Table 12.—APPLES AND PEACHES—TREES OF BEARING AGE, TREES NOT OF BEARING AGE, AND QUANTITY HARVESTED, WITH FARMS REPORTING, CLASSIFIED BY NUMBER OF TREES OF BEARING AGE, BY DIVISIONS AND STATES: CENSUS OF 1950—Continued

Region, division, and State and number of trees of bearing age	Apples							Peaches						
	Farms reporting[1]	Trees of bearing age, 1950		Quantity harvested, 1949		Trees not of bearing age, 1950		Farms reporting[1]	Trees of bearing age, 1950		Quantity harvested, 1949		Trees not of bearing age, 1950	
		Farms reporting	Number	Farms reporting	Bushels	Farms reporting	Number		Farms reporting	Number	Farms reporting	Bushels	Farms reporting	Number
GEOGRAPHIC DIVISIONS—Con.														
Mountain	43,019	33,787	1,413,140	22,586	4,424,673	15,352	442,571	23,964	17,234	1,825,762	10,382	2,740,066	10,176	594,525
Less than 100	40,440	31,208	347,680	20,475	718,775	14,600	262,136	21,088	14,359	141,599	8,030	154,008	9,136	239,869
100 to 199	1,081	1,081	137,454	824	313,318	293	34,421	722	721	92,959	519	89,833	205	29,955
200 to 499	971	971	280,993	809	860,016	288	51,897	1,086	1,086	324,542	859	388,862	359	77,953
500 to 999	329	329	214,876	297	761,541	96	33,763	599	599	401,499	526	573,027	227	78,654
1,000 to 4,999	186	186	313,985	169	1,376,322	67	42,879	455	455	744,884	434	1,347,164	238	156,324
5,000 to 9,999	9	9	64,152	9	295,701	6	14,975	10	10	56,265	10	99,672	9	8,570
10,000 and over	3	3	54,000	3	99,000	2	2,500	4	4	64,014	4	87,500	2	3,200
Pacific	84,327	70,372	4,990,539	43,779	39,068,400	24,519	1,135,594	60,351	42,671	9,052,996	18,524	29,488,340	23,582	2,132,895
Less than 100	77,786	63,831	591,550	37,775	908,684	21,430	363,571	51,833	34,154	250,078	10,487	316,707	20,999	716,057
100 to 199	1,457	1,457	196,548	1,213	1,258,834	421	44,325	1,541	1,541	205,758	1,349	380,191	392	66,993
200 to 499	2,607	2,607	823,581	2,395	7,612,742	1,245	168,095	2,835	2,835	897,754	2,642	2,197,115	770	164,704
500 to 999	1,410	1,410	957,938	1,350	8,934,295	766	162,097	1,903	1,903	1,326,300	1,846	3,965,073	627	251,618
1,000 to 4,999	1,003	1,003	1,774,964	982	15,378,686	612	321,161	2,008	2,007	3,915,653	1,970	13,652,051	682	549,941
5,000 to 9,999	44	44	297,962	44	2,542,335	30	44,916	169	169	1,132,235	168	3,922,119	72	147,121
10,000 and over	20	20	347,996	20	2,432,824	15	31,429	62	62	1,325,218	62	5,055,084	40	236,461
NEW ENGLAND														
Maine	10,581	9,189	449,747	7,955	1,038,559	2,984	125,444	1,097	470	5,612	291	6,108	725	4,671
Less than 100	9,850	8,458	131,419	7,284	169,361	2,747	55,248	1,088	461	2,537	282	1,628	721	4,031
100 to 199	328	328	38,729	295	43,524	74	5,921	3	3	375	3	150	1	40
200 to 499	234	234	63,634	216	123,055	72	17,215	3	3	1,050	3	830	2	200
500 to 999	89	89	56,815	81	148,945	38	10,558	3	3	1,650	3	3,500	1	400
1,000 to 4,999	74	74	119,260	73	402,274	49	27,002	.....	.....	.....	.....	.....	.....	.....
5,000 to 9,999	5	5	27,890	5	119,000	3	8,500	.....	.....	.....	.....	.....	.....	.....
10,000 and over	1	1	12,000	1	32,400	1	1,000	.....	.....	.....	.....	.....	.....	.....
New Hampshire	4,088	3,461	326,989	2,472	1,342,460	1,202	51,839	1,165	858	19,802	611	9,495	440	9,943
Less than 100	3,600	2,973	45,235	2,062	81,395	1,082	24,976	1,126	819	6,424	578	4,026	432	8,893
100 to 199	166	166	20,859	126	43,534	26	1,826	20	20	2,403	18	1,757	3	175
200 to 499	168	168	49,321	137	158,176	26	2,834	13	13	3,475	11	2,162	5	875
500 to 999	88	88	57,069	83	236,177	35	7,574	2	2	1,100	1	200	.....	.....
1,000 to 4,999	60	60	111,265	58	585,928	27	10,829	4	4	6,400	3	1,350	.....	.....
5,000 to 9,999	6	6	43,240	6	237,250	6	3,800	.....	.....	.....	.....	.....	.....	.....
10,000 and over	.....	.....	.....	.....	.....	.....	.....	.....	.....	.....	.....	.....	.....	.....
Vermont	4,882	4,313	250,467	3,744	1,074,519	1,264	40,834	182	75	1,127	43	879	113	798
Less than 100	4,650	4,081	48,545	3,525	62,307	1,187	14,837	180	73	327	41	496	112	723
100 to 199	84	84	10,181	76	20,300	20	1,315	.....	.....	.....	.....	.....	.....	.....
200 to 499	55	55	16,621	53	47,668	19	3,460	2	2	800	2	383	1	75
500 to 999	42	42	30,030	39	150,541	15	4,685	.....	.....	.....	.....	.....	.....	.....
1,000 to 4,999	44	44	90,990	44	507,278	20	8,737	.....	.....	.....	.....	.....	.....	.....
5,000 to 9,999	5	5	29,100	5	141,425	3	7,800	.....	.....	.....	.....	.....	.....	.....
10,000 and over	2	2	25,000	2	145,000	.....	.....	.....	.....	.....	.....	.....	.....	.....
Massachusetts	6,928	5,957	725,845	3,447	2,941,700	2,088	123,594	2,087	1,412	51,883	886	56,913	902	29,992
Less than 100	5,637	4,666	85,177	2,450	191,507	1,707	43,220	1,966	1,291	11,920	791	7,209	858	16,015
100 to 199	483	483	59,932	332	124,817	97	6,882	46	46	5,751	34	4,581	16	2,275
200 to 499	456	456	132,980	346	393,908	139	15,742	55	55	15,333	42	19,585	18	5,640
500 to 999	207	207	136,910	180	541,815	77	15,069	12	12	7,979	11	7,794	6	2,650
1,000 to 4,999	133	133	227,904	127	1,175,710	60	31,961	8	8	10,900	8	17,744	4	3,412
5,000 to 9,999	11	11	72,942	11	443,943	7	10,620	.....	.....	.....	.....	.....	.....	.....
10,000 and over	1	1	10,000	1	70,000	1	100	.....	.....	.....	.....	.....	.....	.....
Rhode Island	714	582	61,022	386	217,320	244	11,456	297	200	18,755	156	14,081	110	7,264
Less than 100	607	475	8,134	293	10,700	207	3,700	283	206	1,395	143	1,055	104	1,764
100 to 199	34	34	4,229	29	8,571	8	563	6	6	810	5	331	.....	.....
200 to 499	40	40	11,769	30	27,300	10	1,293	5	5	1,150	5	1,695	3	500
500 to 999	18	18	11,880	20	71,515	9	3,050	1	1	700	1	2,000	1	1,300
1,000 to 4,999	15	15	25,010	14	99,234	10	2,850	1	1	1,500	1	3,000	1	1,500
5,000 to 9,999	.....	.....	.....	.....	.....	.....	.....	.....	.....	.....	.....	.....	.....	.....
10,000 and over	.....	.....	.....	.....	.....	.....	.....	1	1	13,200	1	6,000	1	2,200
Connecticut	5,290	4,137	344,062	2,531	1,602,582	2,222	86,386	2,602	1,660	92,771	1,097	115,271	1,388	56,437
Less than 100	4,798	3,645	54,358	2,122	73,285	2,025	35,034	2,441	1,499	11,890	951	8,201	1,305	27,051
100 to 199	190	190	23,732	136	58,863	46	3,705	49	49	5,653	39	4,337	16	1,582
200 to 499	161	161	45,793	141	165,656	63	9,633	58	58	16,284	53	25,263	35	10,585
500 to 999	74	74	45,722	67	245,992	43	11,114	33	33	19,791	33	31,631	17	6,769
1,000 to 4,999	61	61	122,675	59	639,546	41	24,347	20	20	33,653	20	40,830	15	10,450
5,000 to 9,999	4	4	24,782	4	239,240	3	1,553	1	1	5,500	1	5,000	.....	.....
10,000 and over	2	2	27,000	2	180,000	1	1,000	.....	.....	.....	.....	.....	.....	.....
MIDDLE ATLANTIC														
New York	38,025	32,862	4,256,470	25,104	16,874,911	11,392	719,195	11,728	8,234	1,011,213	6,166	1,234,380	5,225	266,794
Less than 100	31,733	26,570	404,678	19,955	704,115	9,614	244,146	9,831	6,337	69,014	4,424	80,186	4,645	120,473
100 to 199	1,849	1,849	240,815	1,328	769,032	336	38,683	579	579	71,052	507	79,190	165	23,268
200 to 499	2,350	2,350	700,755	1,892	2,530,707	601	95,170	752	752	220,496	693	254,825	208	35,887
500 to 999	1,131	1,131	744,780	1,008	3,314,300	419	105,031	320	320	209,066	303	258,363	113	36,841
1,000 to 4,999	896	896	1,593,068	856	7,427,192	384	191,063	240	240	404,438	233	509,220	92	49,105
5,000 to 9,999	51	51	321,997	50	1,401,720	31	28,822	6	6	37,147	6	52,596	2	1,220
10,000 and over	15	15	250,377	15	727,845	7	16,280	.....	.....	.....	.....	.....	.....	.....
New Jersey	4,861	3,486	659,858	1,880	2,707,103	2,206	203,400	3,451	2,224	986,150	1,501	1,595,534	1,884	258,685
Less than 100	4,137	2,762	42,446	1,291	41,686	1,962	68,335	2,655	1,428	15,359	770	22,327	1,546	71,644
100 to 199	213	213	26,869	148	54,158	56	5,239	101	101	12,493	78	15,490	38	4,689
200 to 499	228	228	67,573	181	174,531	62	9,482	197	197	60,760	172	73,263	67	20,493
500 to 999	118	118	77,281	102	255,857	40	20,201	185	185	126,624	173	201,299	82	34,869
1,000 to 4,999	143	143	276,299	136	1,383,719	71	74,468	287	287	558,374	282	918,471	136	96,280
5,000 to 9,999	18	18	119,140	18	563,152	12	13,000	22	22	145,680	22	244,684	11	18,270
10,000 and over	4	4	50,250	4	234,000	3	12,675	4	4	66,860	4	120,000	4	12,440
Pennsylvania	63,590	56,021	2,745,424	37,525	8,604,684	18,998	767,766	31,838	23,752	1,638,464	14,647	2,220,022	13,330	566,352
Less than 100	59,961	52,392	832,645	34,481	1,188,451	17,894	363,521	30,188	22,102	203,388	13,219	127,815	12,708	271,573
100 to 199	1,687	1,687	203,156	1,334	388,024	409	29,521	495	495	60,424	367	52,719	150	23,562
200 to 499	1,099	1,099	312,313	917	880,553	297	50,711	501	501	149,288	436	168,868	190	42,699
500 to 999	402	402	259,622	374	1,082,459	173	65,403	280	280	184,480	261	261,119	118	47,308
1,000 to 4,999	397	397	710,598	375	3,200,313	197	121,987	326	326	618,072	316	942,578	138	130,563
5,000 to 9,999	28	28	187,786	28	788,294	16	28,473	34	34	219,256	34	329,005	17	22,260
10,000 and over	16	16	239,304	16	1,076,590	12	108,150	14	14	203,556	14	337,918	9	28,387

See footnotes at end of table.

Table 12.—APPLES AND PEACHES—TREES OF BEARING AGE, TREES NOT OF BEARING AGE, AND QUANTITY HARVESTED, WITH FARMS REPORTING, CLASSIFIED BY NUMBER OF TREES OF BEARING AGE, BY DIVISIONS AND STATES: CENSUS OF 1950—Continued

Region, division, and State and number of trees of bearing age	Apples							Peaches						
	Farms reporting[1]	Trees of bearing age, 1950		Quantity harvested, 1949		Trees not of bearing age, 1950		Farms reporting[1]	Trees of bearing age, 1950		Quantity harvested, 1949		Trees not of bearing age, 1950	
		Farms reporting	Number	Farms reporting	Bushels	Farms reporting	Number		Farms reporting	Number	Farms reporting	Bushels	Farms reporting	Number
EAST NORTH CENTRAL														
Ohio	66,335	55,084	2,173,594	37,148	6,077,968	22,086	459,845	43,988	32,486	1,050,483	20,467	922,219	18,606	438,835
Less than 100	62,925	51,674	625,141	34,309	883,546	21,242	280,039	42,433	30,931	249,039	19,149	159,123	18,050	264,958
100 to 199	1,353	1,353	166,338	1,049	311,368	257	24,737	546	546	66,797	428	53,422	162	24,588
200 to 499	1,202	1,202	342,913	996	948,142	296	42,177	552	552	154,988	474	141,098	197	45,422
500 to 999	473	473	313,227	433	1,110,780	147	33,452	249	249	159,947	224	180,003	102	31,515
1,000 to 4,999	371	371	644,532	351	2,549,632	137	71,525	194	194	333,892	178	333,485	89	66,652
5,000 to 9,999	9	9	58,780	8	196,500	5	5,015	12	12	65,820	12	30,088	5	4,700
10,000 and over	2	2	22,663	2	78,000	2	2,900	2	2	20,000	2	25,000	1	1,000
Indiana	43,396	34,062	831,806	24,008	2,818,081	15,770	246,547	30,584	22,243	438,252	15,054	635,219	12,182	202,681
Less than 100	42,265	32,931	294,191	23,038	415,160	15,457	169,386	30,153	21,812	132,615	14,660	94,042	12,043	124,273
100 to 199	429	429	53,681	338	144,310	89	12,196	142	142	17,310	123	18,661	42	8,121
200 to 499	432	432	122,827	382	445,288	126	17,301	135	135	40,793	121	52,607	39	12,601
500 to 999	149	149	97,840	132	424,637	47	16,213	81	81	51,463	78	74,761	27	14,384
1,000 to 4,999	112	112	191,947	109	912,726	47	25,051	64	64	122,151	63	242,866	27	34,802
5,000 to 9,999	8	8	58,920	8	363,843	3	5,500	6	6	41,070	6	79,412	4	8,500
10,000 and over	1	1	12,400	1	112,117	1	900	3	3	32,850	3	72,870	.....	.....
Illinois	63,581	51,018	1,271,017	40,290	4,994,443	24,096	374,369	50,873	39,860	1,202,601	27,665	2,138,158	19,297	321,143
Less than 100	62,300	49,738	338,770	39,115	587,466	23,713	191,219	49,994	38,981	244,724	26,880	165,094	19,035	167,661
100 to 199	347	346	43,573	302	129,837	85	6,455	189	189	23,736	152	21,122	47	6,703
200 to 499	437	437	132,121	394	482,093	99	26,919	225	225	67,836	193	109,715	76	24,216
500 to 999	230	230	153,708	218	715,150	76	28,605	182	182	125,649	170	188,778	42	18,556
1,000 to 4,999	251	251	481,071	245	2,507,677	113	93,126	256	256	508,588	243	1,017,434	86	82,613
5,000 to 9,999	12	12	75,599	12	262,095	6	10,868	22	22	137,642	22	381,265	9	14,496
10,000 and over	4	4	46,175	4	310,125	4	17,177	5	5	94,426	5	254,750	2	6,898
Michigan	60,986	53,584	3,351,384	35,456	10,703,431	16,047	682,793	22,204	16,422	2,700,787	12,077	3,173,477	9,249	903,079
Less than 100	55,875	48,473	710,224	31,287	881,827	14,618	333,855	18,532	12,750	102,188	8,873	116,975	7,759	311,913
100 to 199	1,778	1,778	225,386	1,307	481,929	367	45,095	700	700	88,600	583	92,972	214	42,070
200 to 499	1,905	1,905	574,614	1,555	1,871,867	544	96,094	1,281	1,281	393,400	1,098	425,680	500	141,566
500 to 999	799	799	520,515	715	2,090,992	276	67,146	879	879	588,933	788	739,043	403	161,134
1,000 to 4,999	588	588	1,036,244	553	4,314,296	225	113,020	787	787	1,328,426	712	1,614,609	360	226,071
5,000 to 9,999	36	36	226,501	34	832,020	15	20,483	20	20	128,817	18	115,670	9	13,518
10,000 and over	5	5	57,900	5	230,500	2	7,100	5	5	70,423	5	68,528	4	4,807
Wisconsin	83,656	76,237	1,195,310	63,802	2,206,227	26,837	369,868	1,843	640	1,764	213	1,060	1,274	3,733
Less than 100	82,752	75,333	722,153	62,978	1,031,153	26,445	262,696	1,842	639	1,564	212	910	1,274	3,733
100 to 199	409	409	50,155	364	98,522	138	14,765	.....	.....	.....	.....	.....	.....	.....
200 to 499	295	295	80,746	269	179,630	136	21,155	1	1	200	1	150	.....	.....
500 to 999	102	102	66,849	94	172,974	48	14,208	.....	.....	.....	.....	.....	.....	.....
1,000 to 4,999	84	84	155,712	83	405,648	59	38,264	.....	.....	.....	.....	.....	.....	.....
5,000 to 9,999	10	10	68,315	10	139,700	8	15,220	.....	.....	.....	.....	.....	.....	.....
10,000 and over	4	4	51,380	4	178,600	3	3,560	.....	.....	.....	.....	.....	.....	.....
WEST NORTH CENTRAL														
Minnesota	62,175	53,978	463,069	47,841	836,960	21,115	196,232	102	14	96	4	14	94	880
Less than 100	61,919	53,722	360,566	47,606	606,330	21,029	153,560	102	14	96	4	14	94	880
100 to 199	119	119	14,711	110	19,454	25	1,746	.....	.....	.....	.....	.....	.....	.....
200 to 499	89	89	24,161	80	38,461	30	9,647	.....	.....	.....	.....	.....	.....	.....
500 to 999	25	25	16,098	23	42,478	13	4,688	.....	.....	.....	.....	.....	.....	.....
1,000 to 4,999	22	22	39,533	21	112,237	17	25,091	.....	.....	.....	.....	.....	.....	.....
5,000 to 9,999	1	1	8,000	1	18,000	1	1,500	.....	.....	.....	.....	.....	.....	.....
10,000 and over	.....	.....	.....	.....	.....	.....	.....	.....	.....	.....	.....	.....	.....	.....
Iowa	90,775	71,619	508,347	59,919	919,267	43,150	320,629	37,926	29,219	254,382	16,092	131,864	13,737	86,171
Less than 100	90,530	71,374	411,212	59,689	630,220	43,050	294,455	37,794	29,087	232,512	15,997	120,009	13,720	82,463
100 to 199	100	100	11,923	91	32,445	32	4,085	90	90	10,107	62	3,726	7	222
200 to 499	97	97	27,954	91	101,305	45	8,194	39	39	9,763	30	5,429	9	3,286
500 to 999	29	29	19,093	29	53,293	12	3,900	2	2	1,000	2	700	.....	.....
1,000 to 4,999	18	18	32,165	18	90,004	11	9,995	1	1	1,000	1	2,000	1	200
5,000 to 9,999	1	1	6,000	1	12,000	.....	.....	.....	.....	.....	.....	.....	.....	.....
10,000 and over	.....	.....	.....	.....	.....	.....	.....	.....	.....	.....	.....	.....	.....	.....
Missouri	63,484	45,760	827,071	27,874	1,918,157	26,709	317,586	77,078	60,202	993,712	18,976	335,756	26,587	372,672
Less than 100	62,514	44,790	349,494	27,049	371,956	26,513	246,046	75,946	59,072	662,691	18,393	148,772	26,392	329,570
100 to 199	392	392	47,589	318	78,289	60	6,570	636	636	72,446	287	21,731	78	7,850
200 to 499	343	343	96,238	290	219,559	70	12,755	329	329	90,968	185	40,390	78	13,145
500 to 999	110	110	71,722	99	221,645	22	5,460	105	104	65,307	68	37,987	22	10,967
1,000 to 4,999	118	118	219,638	111	838,732	38	31,905	62	61	102,300	43	86,876	17	11,140
5,000 to 9,999	7	7	42,390	7	187,976	6	14,850	.....	.....	.....	.....	.....	.....	.....
10,000 and over	.....	.....	.....	.....	.....	.....	.....	.....	.....	.....	.....	.....	.....	.....
North Dakota	3,684	2,281	15,444	1,402	8,500	2,012	20,284	15	3	57	2	26	14	121
Less than 100	3,671	2,268	13,194	1,392	8,067	2,008	19,704	15	3	57	2	26	14	121
100 to 199	8	8	850	6	239	2	180	.....	.....	.....	.....	.....	.....	.....
200 to 499	4	4	900	4	194	1	100	.....	.....	.....	.....	.....	.....	.....
500 to 999	1	1	500	.....	.....	1	300	.....	.....	.....	.....	.....	.....	.....
1,000 to 4,999	.....	.....	.....	.....	.....	.....	.....	.....	.....	.....	.....	.....	.....	.....
5,000 to 9,999	.....	.....	.....	.....	.....	.....	.....	.....	.....	.....	.....	.....	.....	.....
10,000 and over	.....	.....	.....	.....	.....	.....	.....	.....	.....	.....	.....	.....	.....	.....
South Dakota	10,190	7,103	55,228	5,878	67,460	4,966	38,621	143	42	145	16	66	111	542
Less than 100	10,160	7,073	46,910	5,853	60,325	4,959	37,880	143	42	145	16	66	111	542
100 to 199	15	15	1,840	11	1,864	2	156	.....	.....	.....	.....	.....	.....	.....
200 to 499	10	10	2,778	10	2,421	4	335	.....	.....	.....	.....	.....	.....	.....
500 to 999	4	4	2,500	3	1,850	1	250	.....	.....	.....	.....	.....	.....	.....
1,000 to 4,999	1	1	1,200	1	1,000	.....	.....	.....	.....	.....	.....	.....	.....	.....
5,000 to 9,999	.....	.....	.....	.....	.....	.....	.....	.....	.....	.....	.....	.....	.....	.....
10,000 and over	.....	.....	.....	.....	.....	.....	.....	.....	.....	.....	.....	.....	.....	.....
Nebraska	22,688	14,430	95,664	11,331	182,318	12,590	91,126	15,374	10,798	112,964	8,704	106,062	6,362	39,256
Less than 100	22,627	14,369	71,229	11,276	93,517	12,567	81,366	15,261	10,685	80,747	8,603	72,848	6,349	37,312
100 to 199	28	28	3,360	23	2,944	8	614	56	56	6,442	50	3,327	7	681
200 to 499	19	19	5,875	19	19,697	7	1,940	40	40	10,350	35	11,612	4	463
500 to 999	8	8	4,600	8	16,690	5	5,506	11	11	6,425	11	5,700	1	700
1,000 to 4,999	6	6	10,600	5	49,200	3	1,700	6	6	9,000	5	12,575	1	100
5,000 to 9,999	.....	.....	.....	.....	.....	.....	.....	.....	.....	.....	.....	.....	.....	.....
10,000 and over	.....	.....	.....	.....	.....	.....	.....	.....	.....	.....	.....	.....	.....	.....

See footnotes at end of table.

Table 12.—APPLES AND PEACHES—TREES OF BEARING AGE, TREES NOT OF BEARING AGE, AND QUANTITY HARVESTED, WITH FARMS REPORTING, CLASSIFIED BY NUMBER OF TREES OF BEARING AGE, BY DIVISIONS AND STATES: CENSUS OF 1950—Continued

Region, division, and State and number of trees of bearing age	Apples							Peaches						
	Farms reporting[1]	Trees of bearing age, 1950		Quantity harvested, 1949		Trees not of bearing age, 1950		Farms reporting[1]	Trees of bearing age, 1950		Quantity harvested, 1949		Trees not of bearing age, 1950	
		Farms reporting	Number	Farms reporting	Bushels	Farms reporting	Number		Farms reporting	Number	Farms reporting	Bushels	Farms reporting	Number
WEST NORTH CENTRAL—Con.														
Kansas	22,985	14,122	207,398	7,958	481,116	11,916	112,174	31,512	23,527	282,212	13,700	164,927	11,835	109,090
Less than 100	22,705	13,842	79,933	7,722	67,287	11,837	88,842	31,225	23,240	197,035	13,487	107,186	11,779	96,645
100 to 199	107	107	13,873	81	25,709	23	3,126	145	145	17,641	101	7,785	20	1,491
200 to 499	101	101	27,725	87	77,163	28	7,189	104	104	28,276	78	18,804	27	4,304
500 to 999	43	43	29,517	41	96,519	13	3,957	24	24	14,760	22	11,557	4	950
1,000 to 4,999	29	29	56,350	27	214,438	15	9,060	14	14	24,500	12	19,595	5	5,700
5,000 to 9,999	.....	.....	.....	.....	.....	.....	.....	.....	.....	.....	.....	.....	.....	.....
10,000 and over	.....	.....	.....	.....	.....	.....	.....	.....	.....	.....	.....	.....	.....	.....
SOUTH ATLANTIC														
Delaware	902	602	108,902	283	377,536	412	35,195	614	361	105,723	183	168,592	304	11,747
Less than 100	838	538	6,438	234	28,167	390	7,055	560	307	2,471	142	24,183	292	6,331
100 to 199	18	18	2,165	10	2,312	4	118	5	5	690	4	1,446	.....	.....
200 to 499	17	17	4,545	14	5,671	4	680	11	11	3,775	7	3,366	4	484
500 to 999	8	8	5,323	5	10,115	2	833	13	13	9,512	10	19,870	2	640
1,000 to 4,999	17	17	38,639	16	189,187	11	25,324	18	18	42,313	13	62,084	4	3,855
5,000 to 9,999	2	2	17,792	2	89,084	1	1,185	7	7	46,962	7	57,643	2	437
10,000 and over	2	2	34,000	2	53,000	.....	.....	.....	.....	.....	.....	.....	.....	.....
Maryland	9,404	7,771	437,611	3,789	1,157,099	2,820	205,054	5,212	3,664	401,687	1,801	453,532	2,197	123,992
Less than 100	9,028	7,395	91,620	3,506	102,209	2,699	42,434	4,967	3,419	23,007	1,598	14,524	2,113	35,303
100 to 199	154	154	18,092	96	19,459	28	5,645	51	51	6,288	33	5,826	9	3,368
200 to 499	112	112	31,386	84	55,564	38	8,112	79	79	23,390	63	25,451	29	8,352
500 to 999	44	44	27,535	39	69,938	15	4,500	46	46	29,734	40	38,375	16	9,788
1,000 to 4,999	50	50	95,356	48	283,924	28	37,098	55	55	120,302	53	132,043	22	24,956
5,000 to 9,999	12	12	87,059	12	258,005	8	19,423	7	7	50,250	7	85,313	4	12,400
10,000 and over	4	4	86,563	4	368,000	4	87,842	7	7	148,716	7	152,000	4	29,825
District of Columbia	6	4	74	3	36	3	64	4	3	67	2	122	2	15
Less than 100	6	4	74	3	36	3	64	4	3	67	2	122	2	15
100 to 199	.....	.....	.....	.....	.....	.....	.....	.....	.....	.....	.....	.....	.....	.....
200 to 499	.....	.....	.....	.....	.....	.....	.....	.....	.....	.....	.....	.....	.....	.....
500 to 999	.....	.....	.....	.....	.....	.....	.....	.....	.....	.....	.....	.....	.....	.....
1,000 to 4,999	.....	.....	.....	.....	.....	.....	.....	.....	.....	.....	.....	.....	.....	.....
5,000 to 9,999	.....	.....	.....	.....	.....	.....	.....	.....	.....	.....	.....	.....	.....	.....
10,000 and over	.....	.....	.....	.....	.....	.....	.....	.....	.....	.....	.....	.....	.....	.....
Virginia	66,334	57,046	3,387,632	24,049	7,917,523	18,286	741,884	34,047	24,145	1,128,688	6,106	1,273,519	13,240	358,734
Less than 100	63,109	53,821	777,305	21,803	398,254	17,351	290,476	32,986	23,084	179,529	5,317	42,407	12,954	217,363
100 to 199	1,303	1,303	153,511	734	126,770	233	26,057	235	235	28,411	127	20,368	47	5,188
200 to 499	922	922	265,047	623	384,498	271	52,644	333	333	99,582	239	80,960	71	15,529
500 to 999	417	417	269,515	354	550,329	154	43,432	207	207	134,870	170	145,497	49	20,974
1,000 to 4,999	490	490	965,729	445	2,762,086	221	157,746	265	265	470,180	232	654,684	109	83,030
5,000 to 9,999	66	66	435,277	63	1,642,204	42	90,730	12	12	77,116	12	137,594	5	7,150
10,000 and over	27	27	521,248	27	2,053,382	14	80,799	9	9	131,000	9	192,009	5	9,500
West Virginia	45,329	40,178	1,913,254	24,595	4,429,968	12,422	420,923	23,608	17,622	572,696	4,530	504,856	8,793	192,292
Less than 100	43,492	38,341	694,447	23,205	601,814	12,083	201,059	23,091	17,105	180,842	4,212	36,778	8,681	127,199
100 to 199	1,038	1,038	118,505	738	77,776	121	10,161	195	195	23,052	80	6,011	28	4,089
200 to 499	439	439	115,356	335	105,519	63	8,491	133	133	37,995	80	26,341	22	5,508
500 to 999	140	140	88,596	110	159,221	34	13,090	70	70	44,730	54	34,577	19	6,087
1,000 to 4,999	166	166	352,873	153	1,120,030	85	80,468	107	107	210,367	92	271,687	39	33,219
5,000 to 9,999	37	37	242,479	37	1,134,746	24	42,380	11	11	65,710	11	109,462	3	6,190
10,000 and over	17	17	300,998	17	1,230,862	12	65,274	1	1	10,000	1	20,000	1	10,000
North Carolina	99,109	80,800	1,651,208	33,409	1,321,717	31,951	501,249	61,751	43,150	1,338,803	10,672	718,464	24,064	511,672
Less than 100	97,196	78,887	922,945	32,250	445,486	31,400	372,625	60,990	42,389	365,026	10,279	67,314	23,921	318,822
100 to 199	1,012	1,012	117,953	508	71,893	191	21,834	277	277	32,225	101	9,061	37	2,861
200 to 499	579	579	166,667	383	179,018	199	36,305	180	180	49,358	75	15,578	26	8,209
500 to 999	189	189	130,665	152	202,603	94	24,871	116	116	73,771	77	28,285	25	12,155
1,000 to 4,999	121	121	203,953	105	303,775	58	32,414	142	142	271,487	98	118,096	31	56,325
5,000 to 9,999	7	7	42,325	6	34,942	4	4,200	23	23	158,086	21	105,365	13	35,300
10,000 and over	5	5	66,700	5	84,000	5	9,000	23	23	388,850	21	374,765	11	78,000
South Carolina	19,447	14,110	189,460	6,473	132,859	7,166	88,503	21,633	15,327	3,970,806	4,637	1,476,292	8,067	760,372
Less than 100	19,218	13,881	104,297	6,324	59,944	7,131	79,541	19,670	13,364	145,309	3,445	46,198	7,788	386,886
100 to 199	102	102	12,200	54	7,749	11	1,202	242	242	27,658	68	4,850	13	5,766
200 to 499	74	74	20,420	53	22,186	9	2,171	320	320	97,802	150	25,885	38	12,591
500 to 999	31	31	19,880	23	21,655	10	4,528	370	370	248,466	216	76,098	52	25,083
1,000 to 4,999	22	22	32,663	19	21,325	5	1,061	844	844	1,700,200	601	697,754	127	161,792
5,000 to 9,999	.....	.....	.....	.....	.....	.....	.....	127	127	829,186	103	305,816	25	50,244
10,000 and over	.....	.....	.....	.....	.....	.....	.....	60	60	922,185	54	319,691	24	118,010
Georgia	47,604	35,449	485,111	12,117	269,571	18,882	222,973	49,003	35,487	4,198,411	6,798	1,299,708	17,964	1,137,255
Less than 100	47,215	35,060	323,305	11,891	110,685	18,815	201,085	48,157	34,641	356,136	6,344	40,483	17,769	438,576
100 to 199	214	214	24,632	101	7,791	25	2,213	237	237	26,692	51	7,385	26	2,389
200 to 499	108	108	29,999	71	22,766	17	3,517	128	128	34,550	32	3,860	15	8,514
500 to 999	30	30	18,075	22	21,140	8	2,642	53	53	34,750	21	6,086	10	4,973
1,000 to 4,999	33	33	54,600	28	62,189	15	8,516	208	208	526,444	156	246,714	56	94,575
5,000 to 9,999	3	3	18,500	3	30,000	2	5,000	113	113	743,180	92	242,954	38	146,780
10,000 and over	1	1	16,000	1	15,000	.....	.....	107	107	2,476,659	102	752,226	50	441,448
Florida	201	85	358	19	184	121	558	6,691	4,459	32,058	1,173	7,012	2,884	22,935
Less than 100	201	85	358	19	184	121	558	6,676	4,444	27,518	1,166	6,395	2,882	22,860
100 to 199	.....	.....	.....	.....	.....	.....	.....	8	8	890	4	62	2	75
200 to 499	.....	.....	.....	.....	.....	.....	.....	5	5	1,850	2	55	.....	.....
500 to 999	.....	.....	.....	.....	.....	.....	.....	1	1	600	1	500	.....	.....
1,000 to 4,999	.....	.....	.....	.....	.....	.....	.....	1	1	1,200	.....	.....	.....	.....
5,000 to 9,999	.....	.....	.....	.....	.....	.....	.....	.....	.....	.....	.....	.....	.....	.....
10,000 and over	.....	.....	.....	.....	.....	.....	.....	.....	.....	.....	.....	.....	.....	.....
EAST SOUTH CENTRAL														
Kentucky	97,393	81,559	1,281,034	57,793	1,543,000	34,923	454,278	61,780	43,718	512,673	18,816	342,904	25,889	295,784
Less than 100	96,227	80,393	981,379	56,831	1,062,937	34,702	418,650	61,387	43,325	355,539	18,569	133,618	25,808	266,857
100 to 199	737	737	95,466	597	81,466	120	7,066	191	191	21,939	96	13,313	37	6,747
200 to 499	304	304	81,399	251	108,045	67	12,470	111	111	32,450	73	27,131	18	6,929
500 to 999	85	85	49,960	75	90,854	17	6,055	54	54	34,439	42	46,076	15	4,955
1,000 to 4,999	39	39	66,330	38	149,698	16	8,037	36	36	61,870	35	104,766	10	8,565
5,000 to 9,999	1	1	6,500	1	50,000	1	2,000	1	1	6,436	1	18,000	1	1,731
10,000 and over	.....	.....	.....	.....	.....	.....	.....	.....	.....	.....	.....	.....	.....	.....

See footnotes at end of table.

Table 12.—APPLES AND PEACHES—TREES OF BEARING AGE, TREES NOT OF BEARING AGE, AND QUANTITY HARVESTED, WITH FARMS REPORTING, CLASSIFIED BY NUMBER OF TREES OF BEARING AGE, BY DIVISIONS AND STATES: CENSUS OF 1950—Continued

Region, division, and State and number of trees of bearing age	Apples							Peaches						
	Farms reporting[1]	Trees of bearing age, 1950		Quantity harvested, 1949		Trees not of bearing age, 1950		Farms reporting[1]	Trees of bearing age, 1950		Quantity harvested, 1949		Trees not of bearing age, 1950	
		Farms reporting	Number	Farms reporting	Bushels	Farms reporting	Number		Farms reporting	Number	Farms reporting	Bushels	Farms reporting	Number
EAST SOUTH CENTRAL—Con.														
Tennessee	98,010	78,614	1,137,564	39,945	1,016,933	40,056	454,047	74,058	54,053	688,922	13,508	191,646	31,542	381,351
Less than 100	97,066	77,670	865,736	39,327	695,326	39,869	425,232	73,567	53,562	509,503	13,285	93,461	31,454	360,580
100 to 199	586	586	68,443	362	42,636	109	8,429	247	247	28,434	91	7,957	45	4,313
200 to 499	250	250	67,156	172	50,439	47	6,215	147	147	40,094	62	13,718	20	3,290
500 to 999	63	63	40,827	46	46,405	14	4,568	63	63	38,850	42	23,446	12	4,222
1,000 to 4,999	42	42	69,902	35	127,112	17	9,603	31	31	56,041	25	33,398	10	8,046
5,000 to 9,999	2	2	11,500	2	20,015	.....	.....	3	3	16,000	3	19,666	1	900
10,000 and over	1	1	14,000	1	35,000	.....	.....	.....	.....	.....	.....	.....	.....	.....
Alabama	68,599	49,571	482,395	26,956	374,226	32,194	320,369	72,056	50,519	933,867	17,579	297,937	32,233	669,859
Less than 100	68,320	49,292	405,438	26,747	327,516	32,131	309,186	71,164	49,627	502,804	17,031	131,965	31,964	526,808
100 to 199	159	159	18,523	110	9,460	25	1,737	385	385	45,701	202	9,861	88	14,458
200 to 499	88	88	24,380	72	12,258	27	3,304	295	295	82,447	183	24,433	86	29,641
500 to 999	22	22	13,754	18	18,482	9	5,242	107	107	65,865	74	25,011	36	16,796
1,000 to 4,999	10	10	20,300	9	6,510	2	900	97	97	170,650	81	77,417	54	56,456
5,000 to 9,999	.....	.....	.....	.....	.....	.....	.....	7	7	46,400	7	29,100	4	11,500
10,000 and over	.....	.....	.....	.....	.....	.....	.....	1	1	20,000	1	150	1	14,000
Mississippi	42,614	27,342	181,162	17,222	167,576	24,121	168,789	56,342	38,899	543,923	21,268	188,967	28,055	445,340
Less than 100	42,533	27,261	161,576	17,167	159,014	24,102	164,455	55,871	38,428	392,913	21,009	151,805	27,951	411,181
100 to 199	47	47	5,367	34	2,691	8	457	293	293	33,782	151	7,932	51	3,757
200 to 499	26	26	7,179	18	4,071	11	3,877	100	100	26,244	56	4,318	23	4,719
500 to 999	5	5	3,340	1	700	.....	.....	41	41	25,544	27	8,592	18	15,283
1,000 to 4,999	3	3	3,700	2	1,100	.....	.....	35	35	54,440	25	16,320	11	8,400
5,000 to 9,999	.....	.....	.....	.....	.....	.....	.....	2	2	11,000	.....	.....	1	2,000
10,000 and over	.....	.....	.....	.....	.....	.....	.....	.....	.....	.....	.....	.....	.....	.....
WEST SOUTH CENTRAL														
Arkansas	38,319	26,158	592,136	18,126	961,788	17,168	245,292	40,699	27,862	2,190,421	13,673	1,677,440	17,522	816,516
Less than 100	37,504	25,343	211,222	17,407	244,907	17,021	188,559	39,336	26,499	317,260	12,689	118,182	17,182	391,253
100 to 199	340	340	41,449	281	55,571	57	8,240	438	438	50,816	233	20,899	65	6,424
200 to 499	288	288	86,077	260	131,037	39	7,655	318	318	92,998	212	47,986	73	22,313
500 to 999	106	106	68,805	103	153,584	27	9,423	218	218	142,712	173	94,121	53	25,670
1,000 to 4,999	73	73	120,383	67	241,389	20	24,115	305	305	667,320	282	562,789	115	178,806
5,000 to 9,999	6	6	43,200	6	126,300	4	7,300	54	54	361,815	54	387,444	16	36,650
10,000 and over	2	2	21,000	2	9,000	.....	.....	30	30	557,500	30	446,019	18	155,400
Louisiana	7,512	3,268	17,281	2,038	12,511	4,850	24,533	13,844	7,136	130,370	4,638	60,800	8,203	203,340
Less than 100	7,498	3,254	14,181	2,028	10,953	4,849	24,529	13,700	6,992	54,289	4,533	31,122	8,145	149,201
100 to 199	6	6	700	5	497	.....	.....	69	69	8,212	43	2,869	22	4,096
200 to 499	7	7	1,900	4	61	1	4	42	42	12,219	33	3,719	14	3,738
500 to 999	1	1	500	1	1,000	.....	.....	14	14	8,850	12	3,120	10	8,375
1,000 to 4,999	.....	.....	.....	.....	.....	.....	.....	16	16	28,700	14	11,870	10	26,350
5,000 to 9,999	.....	.....	.....	.....	.....	.....	.....	3	3	18,100	3	8,100	2	11,500
10,000 and over	.....	.....	.....	.....	.....	.....	.....	.....	.....	.....	.....	.....	.....	.....
Oklahoma	29,716	19,149	294,873	12,020	363,431	13,926	148,711	44,690	34,624	693,552	24,220	496,184	16,172	250,063
Less than 100	29,271	18,704	138,089	11,630	149,715	13,851	124,115	43,861	33,795	373,781	23,530	267,229	16,043	207,052
100 to 199	200	200	23,690	172	26,206	29	2,842	430	430	50,378	350	27,968	63	4,963
200 to 499	160	160	45,164	140	53,130	26	5,901	252	252	71,510	205	39,654	36	8,127
500 to 999	58	58	36,580	53	42,892	8	4,242	87	87	55,083	77	41,234	15	4,886
1,000 to 4,999	26	26	45,850	24	72,488	11	11,371	52	52	93,800	50	63,454	11	12,935
5,000 to 9,999	1	1	5,500	1	19,000	1	240	8	8	49,000	8	56,645	4	12,100
10,000 and over	.....	.....	.....	.....	.....	.....	.....	.....	.....	.....	.....	.....	.....	.....
Texas	25,983	12,594	118,551	7,104	96,020	15,526	118,186	85,814	64,014	1,868,831	48,259	1,209,511	35,063	819,818
Less than 100	25,821	12,432	66,810	6,965	55,831	15,484	105,960	83,461	61,662	723,496	46,201	491,379	34,581	572,673
100 to 199	74	74	8,604	64	8,254	15	1,405	1,084	1,083	128,999	916	72,892	182	23,679
200 to 499	58	58	15,536	50	12,995	16	2,216	745	745	207,962	660	121,071	128	41,833
500 to 999	20	20	12,792	16	8,090	7	6,825	257	257	167,282	230	97,210	69	27,414
1,000 to 4,999	10	10	14,809	9	10,850	4	1,780	245	245	443,572	230	296,450	92	83,369
5,000 to 9,999	.....	.....	.....	.....	.....	.....	.....	16	16	102,640	16	75,203	8	39,350
10,000 and over	.....	.....	.....	.....	.....	.....	.....	6	6	94,880	6	55,306	3	31,500
MOUNTAIN														
Montana	5,528	4,405	104,568	3,303	188,846	1,973	18,212	195	72	318	27	267	135	496
Less than 100	5,327	4,204	43,922	3,133	64,056	1,944	15,270	195	72	318	27	267	135	496
100 to 199	85	85	10,658	76	18,601	13	1,471	.....	.....	.....	.....	.....	.....	.....
200 to 499	79	79	22,666	62	46,618	14	1,021	.....	.....	.....	.....	.....	.....	.....
500 to 999	28	28	17,422	24	45,521	1	375	.....	.....	.....	.....	.....	.....	.....
1,000 to 4,999	9	9	9,900	8	14,050	1	75	.....	.....	.....	.....	.....	.....	.....
5,000 to 9,999	.....	.....	.....	.....	.....	.....	.....	.....	.....	.....	.....	.....	.....	.....
10,000 and over	.....	.....	.....	.....	.....	.....	.....	.....	.....	.....	.....	.....	.....	.....
Idaho	10,692	8,581	268,206	5,788	1,701,334	3,283	57,395	4,788	3,149	156,869	2,193	282,385	2,094	59,066
Less than 100	10,388	8,277	71,015	5,520	303,001	3,206	32,543	4,541	2,903	16,106	1,967	22,055	2,010	28,168
100 to 199	102	102	13,208	78	73,593	25	2,501	64	63	8,016	56	12,020	16	1,446
200 to 499	111	111	32,529	102	235,123	22	4,030	92	92	28,189	86	45,867	34	8,234
500 to 999	50	50	32,401	48	256,703	16	6,375	51	51	32,830	45	56,400	17	5,637
1,000 to 4,999	39	39	78,103	38	680,614	12	5,946	38	38	61,453	37	129,671	16	13,511
5,000 to 9,999	1	1	8,950	1	77,300	1	5,500	2	2	10,275	2	16,372	1	2,070
10,000 and over	1	1	32,000	1	75,000	1	500	.....	.....	.....	.....	.....	.....	.....
Wyoming	2,050	1,600	24,642	1,158	22,248	731	7,146	35	13	51	5	32	23	113
Less than 100	2,013	1,563	14,569	1,131	14,484	726	5,587	35	13	51	5	32	23	113
100 to 199	24	24	2,868	18	3,585	3	109	.....	.....	.....	.....	.....	.....	.....
200 to 499	9	9	2,405	7	1,879	1	100	.....	.....	.....	.....	.....	.....	.....
500 to 999	2	2	1,100	1	2,000	.....	.....	.....	.....	.....	.....	.....	.....	.....
1,000 to 4,999	2	2	3,700	1	300	1	1,350	.....	.....	.....	.....	.....	.....	.....
5,000 to 9,999	.....	.....	.....	.....	.....	.....	.....	.....	.....	.....	.....	.....	.....	.....
10,000 and over	.....	.....	.....	.....	.....	.....	.....	.....	.....	.....	.....	.....	.....	.....
Colorado	8,573	6,699	450,744	4,441	1,397,747	2,988	113,675	4,942	3,514	970,426	2,380	1,781,370	2,306	325,327
Less than 100	7,773	5,899	72,772	3,774	115,240	2,761	57,638	3,697	2,269	23,269	1,273	30,676	1,753	96,859
100 to 199	304	304	39,278	226	86,171	74	5,878	178	178	23,018	140	22,903	55	10,316
200 to 499	300	300	89,096	264	294,871	90	12,308	415	415	127,181	351	197,873	154	41,907
500 to 999	122	122	81,694	110	282,669	34	9,345	322	322	218,699	295	368,047	139	42,351
1,000 to 4,999	66	66	106,004	59	399,046	24	19,031	324	324	542,709	315	1,090,171	199	128,994
5,000 to 9,999	7	7	49,900	7	215,750	5	9,475	6	6	35,550	6	71,700	6	4,900
10,000 and over	1	1	12,000	1	4,000	.....	.....	.....	.....	.....	.....	.....	.....	.....

See footnotes at end of table.

Table 12.—APPLES AND PEACHES—TREES OF BEARING AGE, TREES NOT OF BEARING AGE, AND QUANTITY HARVESTED, WITH FARMS REPORTING, CLASSIFIED BY NUMBER OF TREES OF BEARING AGE, BY DIVISIONS AND STATES: CENSUS OF 1950—Continued

Region, division, and State and number of trees of bearing age	Apples							Peaches						
	Farms reporting[1]	Trees of bearing age, 1950		Quantity harvested, 1949		Trees not of bearing age, 1950		Farms reporting[1]	Trees of bearing age, 1950		Quantity harvested, 1949		Trees not of bearing age, 1950	
		Farms reporting	Number	Farms reporting	Bushels	Farms reporting	Number		Farms reporting	Number	Farms reporting	Bushels	Farms reporting	Number
MOUNTAIN—Con.														
New Mexico	7,058	5,479	310,887	3,232	669,023	3,006	150,566	6,529	4,987	146,682	2,283	93,120	2,536	55,306
Less than 100	6,395	4,816	67,366	2,687	106,297	2,734	81,858	6,185	4,643	51,909	2,139	40,658	2,441	39,326
100 to 199	282	282	35,219	223	75,971	112	14,818	166	166	20,892	77	13,407	50	7,414
200 to 499	264	264	75,087	214	171,747	106	24,908	129	129	35,377	46	21,332	30	5,188
500 to 999	67	67	43,775	63	106,718	28	12,695	39	39	24,469	16	7,073	15	3,378
1,000 to 4,999	49	49	79,440	44	188,290	25	14,287	10	10	14,035	5	10,650	.....	.....
5,000 to 9,999	.....	.....	.....	.....	.....	.....	.....	.....	.....	.....	.....	.....	.....	.....
10,000 and over	1	1	10,000	1	20,000	1	2,000	.....	.....	.....	.....	.....	.....	.....
Arizona	1,349	949	30,934	580	43,210	599	7,614	1,985	1,339	62,158	661	37,227	885	14,343
Less than 100	1,291	891	10,522	529	17,228	582	6,527	1,945	1,299	9,022	629	8,007	864	10,962
100 to 199	31	31	3,678	25	4,344	9	534	14	14	1,678	11	2,321	7	729
200 to 499	18	18	5,082	17	9,057	5	267	14	14	3,876	10	2,359	7	1,000
500 to 999	7	7	5,050	7	4,930	3	286	5	5	3,233	4	3,758	3	425
1,000 to 4,999	1	1	1,300	1	5,000	.....	.....	6	6	12,055	6	12,782	4	1,227
5,000 to 9,999	1	1	5,302	1	2,651	.....	.....	.....	.....	.....	.....	.....	.....	.....
10,000 and over	.....	.....	.....	.....	.....	.....	.....	1	1	32,294	1	8,000	.....	.....
Utah	6,639	5,187	208,532	3,556	389,450	2,383	83,789	4,814	3,692	485,119	2,612	543,237	1,895	137,411
Less than 100	6,146	4,694	56,999	3,189	87,973	2,262	58,863	3,818	2,696	37,823	1,773	50,515	1,609	61,582
100 to 199	239	239	30,873	167	49,323	54	8,826	298	298	39,117	233	38,842	77	10,050
200 to 499	182	182	52,188	138	100,132	49	9,223	435	435	129,619	365	121,291	133	21,524
500 to 999	52	52	32,934	44	63,000	14	4,687	181	181	121,768	165	137,599	53	26,863
1,000 to 4,999	20	20	35,538	18	89,022	4	2,190	77	77	114,632	71	103,890	19	12,592
5,000 to 9,999	.....	.....	.....	.....	.....	.....	.....	2	2	10,440	2	11,600	2	1,600
10,000 and over	.....	.....	.....	.....	.....	.....	.....	3	3	31,720	3	79,500	2	3,200
Nevada	1,130	887	14,627	528	12,815	389	4,174	676	468	4,139	221	2,428	302	2,463
Less than 100	1,107	864	10,515	512	10,496	385	3,850	672	464	3,101	217	1,798	301	2,363
100 to 199	14	14	1,672	11	1,730	3	284	2	2	238	2	340	.....	.....
200 to 499	8	8	1,940	5	589	1	40	1	1	300	1	140	1	100
500 to 999	1	1	500	.....	.....	.....	.....	1	1	500	1	150	.....	.....
1,000 to 4,999	.....	.....	.....	.....	.....	.....	.....	.....	.....	.....	.....	.....	.....	.....
5,000 to 9,999	.....	.....	.....	.....	.....	.....	.....	.....	.....	.....	.....	.....	.....	.....
10,000 and over	.....	.....	.....	.....	.....	.....	.....	.....	.....	.....	.....	.....	.....	.....
PACIFIC														
Washington	35,571	30,887	2,691,784	22,428	29,681,689	10,064	697,470	13,050	7,931	932,043	4,940	1,641,936	6,727	427,227
Less than 100	31,992	27,308	249,741	18,923	501,675	7,857	166,672	11,460	6,341	62,317	3,494	107,680	6,114	204,007
100 to 199	646	646	90,012	601	1,003,804	267	29,235	447	447	57,574	389	99,020	158	25,706
200 to 499	1,534	1,534	494,197	1,509	6,494,765	957	127,380	620	620	188,228	558	330,461	224	42,014
500 to 999	823	823	559,046	821	7,116,773	555	117,709	304	304	204,402	293	387,492	132	60,115
1,000 to 4,999	539	539	915,730	537	11,073,138	399	215,114	209	209	353,225	196	611,998	92	70,427
5,000 to 9,999	23	23	159,862	23	1,683,252	18	20,281	10	10	66,297	10	105,285	7	24,958
10,000 and over	14	14	223,196	14	1,809,282	11	21,079	.....	.....	.....	.....	.....	.....	.....
Oregon	30,661	25,889	662,769	17,201	2,336,544	8,374	134,964	12,288	7,631	448,886	4,681	498,488	5,970	156,927
Less than 100	29,801	25,029	233,415	16,453	287,634	8,089	78,560	11,556	6,899	49,758	4,011	67,069	5,717	88,870
100 to 199	308	308	38,914	243	107,613	56	4,968	227	227	29,928	202	29,380	68	9,071
200 to 499	301	301	91,725	263	426,852	96	10,540	300	300	88,731	276	94,445	98	21,297
500 to 999	138	138	93,822	130	501,897	68	11,249	120	120	80,385	113	90,415	54	14,305
1,000 to 4,999	112	112	198,093	111	977,298	64	29,097	78	78	133,179	73	158,303	29	18,714
5,000 to 9,999	1	1	6,800	1	35,250	1	550	6	6	47,010	5	17,209	3	2,390
10,000 and over	.....	.....	.....	.....	.....	.....	.....	1	1	19,895	1	41,667	1	1,380
												Freestone peaches[2]		
California	18,095	13,596	1,635,986	4,150	7,050,167	6,081	303,160	20,802	16,091	2,904,331	5,366	8,319,708	6,521	605,022
Less than 100	15,993	11,494	108,304	2,399	119,375	5,484	118,339	17,194	12,484	93,832	1,954	77,333	5,640	205,025
100 to 199	503	503	67,622	369	147,417	98	10,122	646	646	88,108	572	183,058	125	21,633
200 to 499	772	772	237,659	623	691,125	192	30,175	1,334	1,334	427,880	1,253	1,042,417	310	61,705
500 to 999	449	449	305,070	399	1,315,625	143	33,139	889	889	610,745	860	1,708,666	240	77,397
1,000 to 4,999	352	352	661,141	334	3,328,250	149	76,950	678	677	1,224,608	666	3,687,667	185	132,251
5,000 to 9,999	20	20	131,300	20	823,833	11	24,085	48	48	325,938	48	910,792	13	23,726
10,000 and over	6	6	124,800	6	624,542	4	10,350	13	13	223,220	13	618,875	8	83,285
												Clingstone peaches[2]		
California	xxxxxxxxxx	xxxxxxxxx	xxxxxxxxxx	xxxxxxx	xxxxxxxxxxx	xxxxxxx	xxxxxxxxxx	14,211	11,018	4,677,736	3,537	19,028,208	4,364	943,719
Less than 100	xxxxxxxxxx	xxxxxxxxx	xxxxxxxxxx	xxxxxxx	xxxxxxxxxxx	xxxxxxx	xxxxxxxxxx	11,623	8,430	44,171	1,028	64,625	3,528	218,155
100 to 199	xxxxxxxxxx	xxxxxxxxx	xxxxxxxxxx	xxxxxxx	xxxxxxxxxxx	xxxxxxx	xxxxxxxxxx	221	221	30,148	186	67,833	41	9,683
200 to 499	xxxxxxxxxx	xxxxxxxxx	xxxxxxxxxx	xxxxxxx	xxxxxxxxxxx	xxxxxxx	xxxxxxxxxx	581	581	192,915	555	729,792	138	39,608
500 to 999	xxxxxxxxxx	xxxxxxxxx	xxxxxxxxxx	xxxxxxx	xxxxxxxxxxx	xxxxxxx	xxxxxxxxxx	590	590	430,768	580	1,688,500	201	99,801
1,000 to 4,999	xxxxxxxxxx	xxxxxxxxx	xxxxxxxxxx	xxxxxxx	xxxxxxxxxxx	xxxxxxx	xxxxxxxxxx	1,043	1,043	2,204,641	1,035	9,194,083	376	328,549
5,000 to 9,999	xxxxxxxxxx	xxxxxxxxx	xxxxxxxxxx	xxxxxxx	xxxxxxxxxxx	xxxxxxx	xxxxxxxxxx	105	105	692,990	105	2,888,833	49	96,047
10,000 and over	xxxxxxxxxx	xxxxxxxxx	xxxxxxxxxx	xxxxxxx	xxxxxxxxxxx	xxxxxxx	xxxxxxxxxx	48	48	1,082,103	48	4,394,542	31	151,796

[1]Farms reporting trees on census date and/or quantity harvested for previous crop year.

[2]For California, separate data were obtained and tabulated in 1950 for freestone and clingstone peaches as 2 separate crops. To obtain totals for divisions, regions, and the United States, the data for freestone and clingstone peaches have been combined.

Table 13.—PEARS—FARMS REPORTING AND NUMBER OF TREES, 1950, 1945, AND 1940; QUANTITY HARVESTED, 1949, 1944, AND 1939; AND VALUE, 1949; BY DIVISIONS AND STATES

	Region, division, and State	Farms reporting[1]			Number of trees			
					1950			
		1950	1945	1940	All ages	Not of bearing age	Of bearing age	All ages, 1945
1	**United States**	[2]841,427	980,990	961,433	12,357,081	2,240,545	10,116,536	13,875,766
2	The North	317,073	384,545	367,680	2,844,420	678,755	2,165,665	4,035,132
3	The South	430,973	510,345	511,467	1,749,135	492,355	1,256,780	2,268,510
4	The West	[2]93,381	86,100	82,286	7,763,526	1,069,435	6,694,091	7,572,124
	Geographic Divisions:							
5	New England	12,660	21,394	14,560	123,147	33,801	89,346	164,455
6	Middle Atlantic	56,168	89,081	87,060	953,247	182,001	771,246	1,560,640
7	East North Central	141,690	169,075	161,322	1,379,916	354,225	1,025,691	1,859,507
8	West North Central	106,555	104,995	104,738	388,110	108,728	279,382	450,530
9	South Atlantic	154,408	219,389	204,043	583,798	145,230	438,568	875,055
10	East South Central	164,904	182,053	187,298	524,852	167,179	357,673	631,183
11	West South Central	111,661	108,903	120,126	640,485	179,946	460,539	762,272
12	Mountain	17,208	16,911	15,137	385,072	131,155	253,917	299,504
13	Pacific	[2]76,173	69,189	67,149	7,378,454	938,280	6,440,174	7,272,620
	New England:							
14	Maine	3,023	3,825	2,132	11,341	5,464	5,877	11,572
15	New Hampshire	1,630	3,157	1,820	11,134	3,735	7,399	13,993
16	Vermont	815	786	834	2,951	867	2,084	3,287
17	Massachusetts	3,456	6,448	5,389	39,949	6,739	33,210	60,816
18	Rhode Island	443	902	485	3,737	766	2,971	7,832
19	Connecticut	3,293	6,276	3,900	54,035	16,230	37,805	66,955
	Middle Atlantic:							
20	New York	16,894	26,512	25,101	693,880	108,713	585,167	1,194,732
21	New Jersey	2,788	2,082	2,345	33,454	9,080	24,374	33,433
22	Pennsylvania	36,486	60,487	59,614	225,913	64,208	161,705	332,475
	East North Central:							
23	Ohio	39,597	43,210	50,508	212,904	48,683	164,221	249,839
24	Indiana	23,893	35,505	27,443	76,702	19,789	56,913	126,450
25	Illinois	34,884	36,430	36,000	200,514	38,688	161,826	368,841
26	Michigan	31,579	43,736	38,457	853,249	233,703	619,546	1,084,077
27	Wisconsin	11,737	10,194	8,914	36,547	13,362	23,185	30,300
	West North Central:							
28	Minnesota	2,952	1,237	1,005	7,934	4,374	3,560	3,567
29	Iowa	32,757	27,233	24,752	100,412	36,488	63,924	84,725
30	Missouri	42,217	50,421	53,701	165,370	35,820	129,550	231,872
31	North Dakota	53	29	24	379	154	225	103
32	South Dakota	351	328	148	1,320	877	443	1,001
33	Nebraska	9,324	6,849	4,963	31,429	12,248	19,181	26,831
34	Kansas	18,901	18,898	20,145	81,266	18,767	62,499	102,451
	South Atlantic:							
35	Delaware	550	849	807	5,041	1,271	3,770	10,364
36	Maryland	5,339	8,118	6,080	27,854	7,507	20,347	55,320
37	District of Columbia	3	1	12	9	2	7	2
38	Virginia	31,057	51,503	42,304	109,798	24,245	85,553	184,758
39	West Virginia	17,121	28,866	23,159	65,661	15,845	49,816	104,031
40	North Carolina	42,933	55,057	61,820	120,386	32,600	87,786	163,683
41	South Carolina	12,850	17,896	18,497	42,527	11,927	30,600	66,968
42	Georgia	35,670	44,105	40,140	146,731	38,305	108,426	191,883
43	Florida	8,885	12,994	11,224	65,791	13,528	52,263	98,046
	East South Central:							
44	Kentucky	40,249	42,487	47,613	121,420	33,308	88,112	137,567
45	Tennessee	48,346	53,812	57,083	152,459	42,478	109,981	178,392
46	Alabama	42,752	51,738	46,332	130,370	48,022	82,348	165,559
47	Mississippi	33,557	34,016	36,270	120,603	43,371	77,232	149,665
	West South Central:							
48	Arkansas	21,810	22,648	26,821	119,374	32,722	86,652	138,389
49	Louisiana	17,022	18,242	16,575	87,468	29,452	58,016	112,598
50	Oklahoma	24,829	25,243	24,029	122,637	31,377	91,260	162,474
51	Texas	48,000	42,770	52,701	311,006	86,395	224,611	348,811
	Mountain:							
52	Montana	450	456	485	1,892	776	1,116	1,596
53	Idaho	5,000	4,490	4,648	52,587	19,396	33,191	39,569
54	Wyoming	59	62	26	256	166	90	188
55	Colorado	2,228	1,867	1,754	95,108	20,558	74,550	83,328
56	New Mexico	3,771	4,200	3,843	31,407	14,538	16,869	30,032
57	Arizona	1,223	1,398	1,200	6,417	2,009	4,408	9,368
58	Utah	3,778	3,771	2,587	194,350	72,885	121,465	131,975
59	Nevada	699	667	594	3,055	827	2,228	3,448
	Pacific:							
60	Washington	[2]30,518	30,069	31,156	1,632,884	303,260	1,329,624	1,581,807
61	Oregon	[2]27,765	22,257	22,152	1,417,126	208,904	1,208,222	1,347,510
62	California	[2]17,890	16,863	13,841	4,328,444	426,116	3,902,328	4,343,303

See footnotes at end of table.

Table 13.—PEARS—FARMS REPORTING AND NUMBER OF TREES, 1950, 1945, AND 1940; QUANTITY HARVESTED, 1949, 1944, AND 1939; AND VALUE, 1949; BY DIVISIONS AND STATES—Continued

	Region, division, and State	Number of trees—Continued			Quantity harvested (bushels)			Value, 1949 (dollars)	
		1940							
		All ages	Not of bearing age	Of bearing age	1949	1944	1939	Total	Average per bushel
1	**United States**	14,460,416	2,046,254	12,414,162	26,898,868	27,788,107	24,980,749	36,629,023	1.36
2	The North	4,166,433	689,807	3,476,626	2,541,904	3,670,603	4,262,725	3,358,867	1.32
3	The South	2,679,760	685,663	1,994,097	1,275,349	3,048,316	2,733,182	1,741,055	1.37
4	The West	7,614,223	670,784	6,943,439	23,081,615	21,069,188	17,984,842	31,529,101	1.37
	Geographic Divisions:								
5	New England	138,304	36,368	101,936	101,333	139,148	111,950	245,574	2.42
6	Middle Atlantic	1,654,102	202,848	1,451,254	689,432	1,679,384	1,518,449	1,080,334	1.57
7	East North Central	1,881,145	350,003	1,531,142	1,389,226	1,658,658	2,077,694	1,661,349	1.20
8	West North Central	492,882	100,588	392,294	361,913	193,413	554,632	371,610	1.03
9	South Atlantic	953,778	195,887	757,891	293,636	1,570,214	1,060,621	406,700	1.39
10	East South Central	823,940	204,534	619,406	298,463	688,937	893,971	466,207	1.56
11	West South Central	902,042	285,242	616,800	683,250	789,165	778,590	868,148	1.27
12	Mountain	274,541	51,540	223,001	444,575	406,117	355,354	845,006	1.90
13	Pacific	7,339,682	619,244	6,720,438	22,637,040	20,663,071	17,629,488	30,684,095	1.36
	New England:								
14	Maine	8,264	2,424	5,840	6,881	11,207	5,500	20,668	3.00
15	New Hampshire	12,292	4,531	7,761	4,679	11,923	6,323	10,527	2.25
16	Vermont	3,720	885	2,835	2,601	3,420	2,390	7,022	2.70
17	Massachusetts	58,167	13,938	44,229	33,675	63,135	44,093	74,086	2.20
18	Rhode Island	6,121	1,004	5,117	3,146	5,181	3,920	7,393	2.35
19	Connecticut	49,740	13,586	36,154	50,351	44,282	49,724	125,878	2.50
	Middle Atlantic:								
20	New York	1,256,567	131,436	1,125,131	479,289	1,163,108	1,025,707	728,809	1.52
21	New Jersey	50,150	7,812	42,338	26,201	33,251	52,158	44,087	1.68
22	Pennsylvania	347,385	63,600	283,785	183,942	483,025	440,584	307,438	1.67
	East North Central:								
23	Ohio	336,928	62,254	274,674	192,228	313,784	424,416	273,408	1.42
24	Indiana	115,878	19,359	96,519	84,391	172,539	195,236	82,342	0.98
25	Illinois	420,781	40,008	380,773	194,416	311,720	436,780	175,241	0.90
26	Michigan	977,586	218,991	758,595	880,694	835,988	1,000,174	1,074,105	1.22
27	Wisconsin	29,972	9,391	20,581	37,497	24,627	21,088	56,253	1.50
	West North Central:								
28	Minnesota	4,872	3,823	1,049	2,324	238	424	4,648	2.00
29	Iowa	88,920	22,565	66,355	110,290	55,093	145,202	113,296	1.03
30	Missouri	252,393	47,551	204,842	167,660	101,875	303,241	158,846	0.95
31	North Dakota	144	66	78	44	33	16	88	2.00
32	South Dakota	494	323	171	331	244	54	662	2.00
33	Nebraska	27,635	8,163	19,472	24,075	5,363	23,967	31,409	1.30
34	Kansas	118,424	18,097	100,327	57,189	30,567	81,728	62,661	1.10
	South Atlantic:								
35	Delaware	12,920	2,213	10,707	1,745	8,972	4,724	2,756	1.58
36	Maryland	43,884	4,280	39,604	13,535	71,998	41,754	22,116	1.63
37	District of Columbia	95	13	82	15	8	257	30	2.00
38	Virginia	197,974	26,348	171,626	28,405	351,583	178,954	56,067	1.97
39	West Virginia	101,006	20,695	80,311	26,354	173,428	74,832	48,757	1.85
40	North Carolina	197,431	37,804	159,627	41,196	247,944	256,785	81,950	1.99
41	South Carolina	70,273	16,306	53,967	25,345	127,668	131,404	38,646	1.52
42	Georgia	225,460	55,144	170,316	87,914	398,395	304,189	86,491	0.98
43	Florida	104,735	33,084	71,651	69,127	190,218	67,722	69,887	1.01
	East South Central:								
44	Kentucky	170,590	36,816	133,774	74,464	86,860	125,417	99,703	1.34
45	Tennessee	231,301	47,466	183,835	48,540	87,934	224,107	86,047	1.77
46	Alabama	197,113	54,755	142,358	88,785	245,624	264,852	126,506	1.42
47	Mississippi	224,936	65,497	159,439	86,674	268,519	279,595	153,951	1.78
	West South Central:								
48	Arkansas	180,135	53,743	126,392	90,389	178,066	163,044	133,535	1.48
49	Louisiana	117,857	39,564	78,293	96,638	190,223	143,490	127,818	1.32
50	Oklahoma	159,329	43,912	115,417	132,455	83,513	110,247	142,898	1.08
51	Texas	444,721	148,023	296,698	363,768	337,363	361,809	463,897	1.28
	Mountain:								
52	Montana	2,259	1,210	1,049	1,394	2,122	1,179	4,043	2.90
53	Idaho	41,252	11,539	29,713	54,171	69,642	65,749	118,279	2.18
54	Wyoming	315	44	271	10	7	7	30	3.00
55	Colorado	88,339	5,089	83,250	165,795	114,297	100,064	282,298	1.70
56	New Mexico	26,973	8,367	18,606	28,136	37,969	35,148	55,839	1.98
57	Arizona	8,822	2,268	6,554	6,517	6,080	11,520	20,031	3.07
58	Utah	103,652	22,479	81,173	186,373	171,352	137,565	358,640	1.92
59	Nevada	2,929	544	2,385	2,179	4,648	4,122	5,846	2.68
	Pacific:								
60	Washington	1,557,766	119,309	1,438,457	4,755,560	7,836,293	5,530,954	6,122,364	1.29
61	Oregon	1,284,600	205,753	1,078,847	4,869,040	4,273,258	3,541,814	10,942,166	2.25
62	California	4,497,316	294,182	4,203,134	13,012,440	8,553,520	8,556,720	13,619,565	1.05

[1] Farms reporting trees on census date and/or quantity harvested for previous crop year. Farms reporting for trees not of bearing age, trees of bearing age, and quantity harvested are shown in State Table 12, Vol. I. See text. [2] For Washington, Oregon, and California, farms reporting represent total of farms reporting Bartlett pears and farms reporting other pears. See text.

Table 14.—CHERRIES—FARMS REPORTING AND NUMBER OF TREES, 1950, 1945, AND 1940; QUANTITY HARVESTED, 1949, 1944, AND 1939; AND VALUE, 1949; BY DIVISIONS AND STATES

	Region, division, and State	All cherries													
		Farms reporting[1]			Number of trees							Quantity harvested			
					1950			All ages, 1945	1940			Pounds			Value, 1949 (dollars)
		1950	1945	1940	All ages	Not of bearing age	Of bearing age		All ages	Not of bearing age	Of bearing age	1949	1944	1939	
1	U.S.	(*)	797,257	776,422	11,914,607	3,400,933	8,513,674	11,989,659	12,228,521	2,663,526	9,564,995	372,064,996	344,235,727	310,437,048	32,459,479
2	The North	(*)	408,661	391,228	7,473,194	2,190,650	5,282,544	7,265,699	6,978,270	1,500,573	5,477,697	180,827,427	189,476,064	167,236,292	16,830,001
3	The South	218,795	295,716	297,979	1,024,830	348,103	676,727	1,574,527	1,793,946	663,962	1,129,984	5,669,403	18,168,952	8,830,712	618,453
4	The West	(*)	92,880	87,215	3,416,583	862,180	2,554,403	3,149,433	3,456,305	498,991	2,957,314	185,568,166	136,590,711	134,370,044	15,011,025
	Geo. Divisions:														
5	New England....	5,213	8,189	6,002	18,403	7,501	10,902	28,170	27,173	7,838	19,335	99,828	156,445	233,675	14,328
6	Middle Atlantic	(*)	76,224	75,664	1,985,609	546,682	1,438,927	2,143,375	1,946,352	426,568	1,519,784	41,459,592	54,945,007	63,236,375	4,570,034
7	E.N. Central...	(*)	186,596	169,461	4,897,613	1,405,888	3,491,725	4,420,745	4,160,084	726,187	3,433,897	136,641,571	132,301,594	96,465,345	12,005,432
8	W.N. Central...	134,053	137,652	140,101	571,569	230,579	340,990	673,409	844,661	339,980	504,681	2,626,436	2,073,018	7,300,897	240,207
9	South Atlantic.	96,045	150,575	136,478	554,807	158,512	396,295	906,826	911,638	291,728	619,910	4,297,346	14,513,571	5,840,690	450,819
10	E.S. Central...	87,375	107,910	115,540	310,584	119,521	191,063	450,643	579,320	229,161	350,159	759,973	2,859,219	2,158,628	102,476
11	W.S. Central...	35,375	37,231	45,961	159,439	70,070	89,369	217,058	302,988	143,073	159,915	612,084	796,162	831,394	65,158
12	Mountain.....	(*)	22,963	20,104	868,809	255,148	613,661	832,449	812,217	127,534	684,683	21,433,118	27,055,686	14,455,098	1,888,270
13	Pacific.....	(*)	69,917	67,111	2,547,774	607,032	1,940,742	2,316,984	2,644,088	371,457	2,272,631	164,135,048	109,535,025	119,914,946	13,122,755
	New England:														
14	Maine.....	1,321	1,488	793	4,848	1,950	2,898	4,716	3,255	1,134	2,121	43,792	22,377	14,356	6,129
15	N.H.....	606	1,168	768	1,877	828	1,049	4,413	2,823	804	2,019	7,779	28,475	21,496	1,012
16	Vt.....	595	572	779	3,328	1,323	2,005	4,332	5,945	1,402	4,543	14,591	6,954	49,129	2,334
17	Mass.....	1,185	1,909	1,810	3,230	1,268	1,962	5,640	6,481	1,907	4,574	17,639	48,869	50,586	2,470
18	R.I.....	138	241	118	551	364	187	642	421	93	328	2,094	5,141	2,540	293
19	Conn.....	1,368	2,811	1,734	4,569	1,768	2,801	8,427	8,248	2,498	5,750	13,933	44,629	95,568	2,090
	Middle Atlantic:														
20	N.Y.....	(*)	20,516	21,339	1,350,960	344,194	1,006,766	1,315,588	1,195,041	229,896	965,145	30,536,631	37,858,469	48,819,518	3,329,218
21	N.J.....	1,788	1,312	1,717	19,143	6,333	12,810	39,293	49,585	7,871	41,714	325,598	743,555	747,874	48,840
22	Pa.....	(*)	54,396	52,608	615,506	196,155	419,351	788,494	701,726	188,801	512,925	10,597,363	16,342,983	13,668,983	1,191,976
	East North Central:														
23	Ohio.....	(*)	44,197	50,308	213,578	62,194	151,384	312,718	384,445	106,053	278,392	2,950,833	5,644,916	7,286,808	311,641
24	Ind.....	23,602	40,923	26,539	88,422	34,048	54,374	172,259	126,828	57,895	68,933	603,679	1,736,256	1,300,229	42,256
25	Ill.....	42,116	49,378	42,017	146,515	50,600	95,915	192,341	191,586	77,003	114,583	1,281,693	1,579,328	1,652,768	153,804
26	Mich.....	(*)	34,551	33,283	3,430,802	1,009,263	2,421,539	2,803,949	2,531,378	386,397	2,144,981	110,280,813	98,960,303	72,627,654	9,560,522
27	Wis.....	16,336	17,547	17,314	1,018,296	249,783	768,513	939,478	925,847	98,839	827,008	21,524,553	24,380,791	13,597,886	1,937,209
	West North Central:														
28	Minn.....	6,680	3,863	3,256	35,671	12,944	22,727	39,913	29,746	9,956	19,790	122,148	114,412	184,654	10,988
29	Iowa.....	45,573	42,484	45,505	151,916	61,131	90,785	145,700	211,725	78,072	133,653	855,709	558,002	2,494,512	77,014
30	Mo.....	38,661	58,734	56,426	144,730	56,435	88,295	284,289	315,686	149,018	166,668	513,626	877,282	1,763,047	46,225
31	N.Dak.....	834	412	230	17,132	8,952	8,180	8,589	2,979	1,036	1,943	13,486	14,826	15,083	1,214
32	S.Dak.....	1,842	1,506	1,069	16,388	6,819	9,569	9,822	11,007	3,384	7,623	9,313	11,765	68,925	835
33	Nebr.....	19,089	13,852	15,641	88,897	38,872	50,025	76,750	114,771	37,096	77,675	388,066	254,452	1,542,715	38,763
34	Kans.....	21,374	16,801	17,974	116,835	45,426	71,409	108,346	158,747	61,418	97,329	724,088	242,279	1,231,961	65,168
	South Atlantic:														
35	Del.....	305	303	294	1,820	890	930	980	1,185	248	937	4,127	13,303	8,737	619
36	Md.....	3,138	5,498	3,973	20,809	6,524	14,285	26,877	22,017	5,106	16,911	254,261	759,076	152,092	38,139
37	D.C.....	3	.....	8	9	.....	9	.....	36	11	25	52	.....	276	8
38	Va.....	24,417	41,982	33,222	126,239	31,941	94,298	206,107	183,979	42,296	141,683	921,590	3,864,305	1,162,528	117,328
39	W.Va.....	20,774	36,619	28,033	217,153	62,772	154,381	330,497	294,576	91,894	202,682	2,777,111	6,656,300	2,040,078	249,941
40	N.C.....	32,683	45,635	49,130	142,400	35,203	107,197	227,867	269,318	80,114	189,204	317,479	2,886,656	2,010,081	40,878
41	S.C.....	4,700	6,651	7,112	16,400	7,470	8,930	28,983	32,748	12,698	20,050	12,666	158,975	191,251	1,900
42	Ga.....	9,997	13,887	14,694	29,842	13,642	16,200	85,515	107,715	59,332	48,383	9,992	174,956	275,552	1,993
43	Fla.....	28	(***)	12	135	70	65	(***)	64	29	35	68	(***)	95	13
	East South Central:														
44	Ky.....	35,090	47,946	48,875	122,264	44,872	77,392	194,498	234,413	98,188	136,225	371,992	1,350,440	794,423	37,658
45	Tenn.....	37,216	46,620	50,860	153,787	55,741	98,046	218,711	289,478	107,245	182,233	347,987	1,355,077	1,110,017	59,153
46	Ala.....	10,943	11,432	12,299	24,214	13,017	11,197	31,636	41,043	17,397	23,646	28,999	138,905	216,443	4,348
47	Miss.....	4,126	1,912	3,506	10,319	5,891	4,428	5,798	14,386	6,331	8,055	10,995	14,797	37,745	1,317
	West South Central:														
48	Ark.....	8,608	10,750	17,404	27,303	13,865	13,438	47,298	97,916	41,396	56,520	74,669	130,174	257,532	7,466
49	La.....	120	531	787	308	174	134	1,612	3,749	1,996	1,753	162	2,436	10,503	18
50	Okla.....	17,583	19,709	18,842	92,384	38,819	53,565	131,651	150,493	77,556	72,937	395,281	599,845	455,623	43,480
51	Tex.....	9,064	6,241	8,928	39,444	17,212	22,232	36,497	50,830	22,125	28,705	141,972	63,707	107,736	14,194
	Mountain:														
52	Mont.....	(*)	1,334	1,098	86,601	25,280	61,321	53,982	50,458	25,961	24,497	2,997,184	1,851,398	424,377	292,095
53	Idaho.....	(*)	5,287	5,347	128,472	44,644	83,828	127,133	97,214	16,720	80,494	4,482,672	6,591,388	3,404,204	340,599
54	Wyo.....	820	662	322	4,998	1,955	3,043	4,263	2,307	1,003	1,304	49,543	38,897	5,617	7,431
55	Colo.....	(*)	5,871	5,139	344,605	95,778	248,827	366,180	407,184	38,651	368,533	5,336,274	11,377,878	5,458,937	464,370
56	N.Mex.....	4,599	5,522	4,880	34,964	10,526	24,438	43,497	39,695	13,229	26,466	240,600	440,303	208,381	37,900
57	Ariz.....	128	443	368	502	347	155	1,518	1,502	638	864	1,089	14,000	26,000	184
58	Utah.....	(*)	3,514	2,615	267,168	76,078	191,090	234,727	212,543	30,990	181,553	8,319,267	6,735,935	4,911,606	744,604
59	Nev.....	414	338	335	1,499	540	959	1,149	1,314	342	972	6,489	5,887	15,976	1,087
	Pacific:														
60	Wash.....	(*)	34,260	33,271	629,976	140,438	489,538	662,731	702,530	99,252	603,278	50,859,269	41,022,594	36,072,049	3,485,701
61	Oreg.....	(*)	24,241	23,941	998,664	249,640	749,024	811,956	852,531	137,855	714,676	51,069,779	30,926,431	30,288,897	3,392,026
62	Calif.....	10,515	11,416	9,899	919,134	216,954	702,180	842,297	1,089,027	134,350	954,677	62,206,000	37,586,000	53,554,000	6,245,028

*Not available. ***Not available; separate inquiry not on questionnaire for all States. See text. [1]Farms reporting trees on census date and/or quantity harvested for previous crop year. Farms reporting for trees not of bearing age, trees of bearing age, and quantity harvested are shown in State Table 12, Vol. I. See text.

Table 15.—SOUR CHERRIES AND SWEET CHERRIES—FARMS REPORTING AND NUMBER OF TREES, 1950 AND 1940; AND QUANTITY HARVESTED AND VALUE, 1949; BY DIVISIONS AND STATES

	Region, division, and State	Sour cherries								Sweet cherries							
		Farms reporting[1]		Trees of all ages		Number of trees, 1950		Quantity harvested, 1949		Farms reporting[1]		Trees of all ages		Number of trees, 1950		Quantity harvested, 1949	
		1950	1940	1950	1940	Not of bearing age	Of bearing age	Pounds	Value (dollars)	1950	1940	1950	1940	Not of bearing age	Of bearing age	Pounds	Value (dollars)
1	U.S.	(***)	(***)	(***)	(***)	(***)	(***)	(***)	(***)	(***)	(***)	(***)	(***)	(***)	(***)	(***)	(***)
2	Spec. States	114,259	157,564	5666,982	4,874,089	1,690,019	3,976,963	147,204,584	13,878,723	111,646	136,023	2,399,350	2,260,961	553,645	1845,705	130,225,501	9,234,029
3	The North	(***)	(***)	(***)	(***)	(***)	(***)	(***)	(***)	(***)	(***)	(***)	(***)	(***)	(***)	(***)	(***)
4	The South	(***)	(***)	(***)	(***)	(***)	(***)	(***)	(***)	(***)	(***)	(***)	(***)	(***)	(***)	(***)	(***)
5	The West	(***)	(***)	(***)	(***)	(***)	(***)	(***)	(***)	(***)	(***)	(***)	(***)	(***)	(***)	(***)	(***)
	Geo. Divisions:																
6	New England....	(***)	3,490	(***)	17,349	(***)	(***)	(***)	(***)	(***)	3,472	(***)	9,824	(***)	(***)	(***)	(***)
7	Middle Atlantic	(***)	57,424	(***)	1,574,126	(***)	(***)	(***)	(***)	(***)	42,693	(***)	372,226	(***)	(***)	(***)	(***)
8	E.N. Central...	(***)	132,827	(***)	3,675,891	(***)	(***)	(***)	(***)	(***)	62,060	(***)	484,193	(***)	(***)	(***)	(***)
9	W.N. Central...	(***)	(***)	(***)	(***)	(***)	(***)	(***)	(***)	(***)	(***)	(***)	(***)	(***)	(***)	(***)	(***)
10	South Atlantic.	(***)	(***)	(***)	(***)	(***)	(***)	(***)	(***)	(***)	(***)	(***)	(***)	(***)	(***)	(***)	(***)
11	E.S. Central...	(***)	(***)	(***)	(***)	(***)	(***)	(***)	(***)	(***)	(***)	(***)	(***)	(***)	(***)	(***)	(***)
12	W.S. Central...	(***)	(***)	(***)	(***)	(***)	(***)	(***)	(***)	(***)	(***)	(***)	(***)	(***)	(***)	(***)	(***)
13	Mountain.....	(***)	(***)	(***)	(***)	(***)	(***)	(***)	(***)	(***)	(***)	(***)	(***)	(***)	(***)	(***)	(***)
14	Pacific.....	(***)	(***)	(***)	(***)	(***)	(***)	(***)	(***)	(***)	(***)	(***)	(***)	(***)	(***)	(***)	(***)
	New England:																
15	Maine.....	(***)	453	(***)	1,797	(***)	(***)	(***)	(***)	(***)	439	(***)	1,458	(***)	(***)	(***)	(***)
16	N.H.....	(***)	530	(***)	2,092	(***)	(***)	(***)	(***)	(***)	336	(***)	731	(***)	(***)	(***)	(***)
17	Vt.....	(***)	508	(***)	4,646	(***)	(***)	(***)	(***)	(***)	316	(***)	1,299	(***)	(***)	(***)	(***)
18	Mass.....	(***)	992	(***)	3,421	(***)	(***)	(***)	(***)	(***)	1,155	(***)	3,060	(***)	(***)	(***)	(***)
19	R.I.....	(***)	60	(***)	228	(***)	(***)	(***)	(***)	(***)	78	(***)	193	(***)	(***)	(***)	(***)
20	Conn.....	(***)	947	(***)	5,165	(***)	(***)	(***)	(***)	(***)	1,148	(***)	3,083	(***)	(***)	(***)	(***)
	Middle Atlantic:																
21	N.Y.....	11,382	17,595	1,157,451	1,028,639	301,850	855,601	25,021,617	2,785,877	7,667	9,334	193,509	166,402	42,344	151,165	5,515,014	543,341
22	N.J.....	(***)	1,206	(***)	45,038	(***)	(***)	(***)	(***)	(***)	976	(***)	4,547	(***)	(***)	(***)	(***)
23	Pa.....	22,959	38,623	494,579	500,449	167,763	326,816	8,288,122	919,075	19,311	32,383	120,927	201,277	28,392	92,535	2,309,241	272,901
	East North Central:																
24	Ohio.....	28,201	41,052	151,633	282,907	42,750	108,883	2,398,892	239,888	17,215	21,821	61,945	101,538	19,444	42,501	551,941	71,753
25	Ind.....	(***)	21,316	(***)	98,336	(***)	(***)	(***)	(***)	(***)	7,547	(***)	28,492	(***)	(***)	(***)	(***)
26	Ill.....	(***)	30,111	(***)	134,648	(***)	(***)	(***)	(***)	(***)	14,010	(***)	56,938	(***)	(***)	(***)	(***)
27	Mich.....	20,091	28,944	3,082,910	2,266,658	906,556	2,176,354	97,528,048	8,792,858	10,460	12,375	347,892	264,720	102,707	245,185	12,752,765	767,664
28	Wis.....	(***)	11,404	(***)	893,342	(***)	(***)	(***)	(***)	(***)	6,307	(***)	32,505	(***)	(***)	(***)	(***)
	West North Central:																
29	Minn.....	(***)	1,342	(***)	8,590	(***)	(***)	(***)	(***)	(***)	2,036	(***)	21,156	(***)	(***)	(***)	(***)
30	Iowa.....	(***)	27,780	(***)	134,127	(***)	(***)	(***)	(***)	(***)	18,888	(***)	77,598	(***)	(***)	(***)	(***)
31	Mo.....	(***)	(***)	(***)	(***)	(***)	(***)	(***)	(***)	(***)	(***)	(***)	(***)	(***)	(***)	(***)	(***)
32	N.Dak.....	(***)	126	(***)	1,817	(***)	(***)	(***)	(***)	(***)	124	(***)	1,162	(***)	(***)	(***)	(***)
33	S.Dak.....	(***)	726	(***)	5,568	(***)	(***)	(***)	(***)	(***)	385	(***)	5,439	(***)	(***)	(***)	(***)
34	Nebr.....	(***)	10,907	(***)	86,380	(***)	(***)	(***)	(***)	(***)	5,158	(***)	28,391	(***)	(***)	(***)	(***)
35	Kans.....	(***)	13,231	(***)	125,835	(***)	(***)	(***)	(***)	(***)	5,440	(***)	32,912	(***)	(***)	(***)	(***)
	South Atlantic:																
36	Del.....	(***)	201	(***)	774	(***)	(***)	(***)	(***)	(***)	123	(***)	411	(***)	(***)	(***)	(***)
37	Md.....	(***)	2,050	(***)	11,653	(***)	(***)	(***)	(***)	(***)	2,776	(***)	10,364	(***)	(***)	(***)	(***)
38	D.C.....	(***)	7	(***)	28	(***)	(***)	(***)	(***)	(***)	3	(***)	8	(***)	(***)	(***)	(***)
39	Va.....	(***)	(***)	(***)	(***)	(***)	(***)	(***)	(***)	(***)	(***)	(***)	(***)	(***)	(***)	(***)	(***)
40	W.Va.....	(***)	17,922	(***)	165,906	(***)	(***)	(***)	(***)	(***)	16,023	(***)	128,670	(***)	(***)	(***)	(***)
41	N.C.....	(***)	(***)	(***)	(***)	(***)	(***)	(***)	(***)	(***)	(***)	(***)	(***)	(***)	(***)	(***)	(***)
42	S.C.....	(***)	(***)	(***)	(***)	(***)	(***)	(***)	(***)	(***)	(***)	(***)	(***)	(***)	(***)	(***)	(***)
43	Ga.....	(***)	(***)	(***)	(***)	(***)	(***)	(***)	(***)	(***)	(***)	(***)	(***)	(***)	(***)	(***)	(***)
44	Fla.....	(***)	(***)	(***)	(***)	(***)	(***)	(***)	(***)	(***)	(***)	(***)	(***)	(***)	(***)	(***)	(***)
	East South Central:																
45	Ky.....	(***)	(***)	(***)	(***)	(***)	(***)	(***)	(***)	(***)	(***)	(***)	(***)	(***)	(***)	(***)	(***)
46	Tenn.....	(***)	(***)	(***)	(***)	(***)	(***)	(***)	(***)	(***)	(***)	(***)	(***)	(***)	(***)	(***)	(***)
47	Ala.....	(***)	(***)	(***)	(***)	(***)	(***)	(***)	(***)	(***)	(***)	(***)	(***)	(***)	(***)	(***)	(***)
48	Miss.....	(***)	(***)	(***)	(***)	(***)	(***)	(***)	(***)	(***)	(***)	(***)	(***)	(***)	(***)	(***)	(***)
	West South Central:																
49	Ark.....	(***)	(***)	(***)	(***)	(***)	(***)	(***)	(***)	(***)	(***)	(***)	(***)	(***)	(***)	(***)	(***)
50	La.....	(***)	(***)	(***)	(***)	(***)	(***)	(***)	(***)	(***)	(***)	(***)	(***)	(***)	(***)	(***)	(***)
51	Okla.....	(***)	(***)	(***)	(***)	(***)	(***)	(***)	(***)	(***)	(***)	(***)	(***)	(***)	(***)	(***)	(***)
52	Tex.....	(***)	(***)	(***)	(***)	(***)	(***)	(***)	(***)	(***)	(***)	(***)	(***)	(***)	(***)	(***)	(***)
	Mountain:																
53	Mont.....	1,709	904	39,319	25,081	11,851	27,468	484,814	38,809	1,003	466	47,282	25,377	13,429	33,853	2,512,370	253,286
54	Idaho.....	4,078	3,593	48,327	19,811	25,567	22,760	588,809	53,337	4,410	3,425	80,145	77,403	19,077	61,068	3,893,863	287,262
55	Wyo.....	(***)	208	(***)	1,665	(***)	(***)	(***)	(***)	(***)	143	(***)	642	(***)	(***)	(***)	(***)
56	Colo.....	5,056	4,209	291,702	374,619	69,726	221,976	4,070,126	325,540	2,513	1,686	52,903	32,565	26,052	26,851	1,266,148	138,830
57	N.Mex.....	(***)	(***)	(***)	(***)	(***)	(***)	(***)	(***)	(***)	(***)	(***)	(***)	(***)	(***)	(***)	(***)
58	Ariz.....	(***)	(***)	(***)	(***)	(***)	(***)	(***)	(***)	(***)	(***)	(***)	(***)	(***)	(***)	(***)	(***)
59	Utah.....	1,626	1,021	88,473	50,410	36,788	51,685	2,676,965	214,347	2,842	2,189	178,695	162,133	39,290	139,405	5,642,302	530,257
60	Nev.....	(***)	209	(***)	676	(***)	(***)	(***)	(***)	(***)	189	(***)	638	(***)	(***)	(***)	(***)
	Pacific:																
61	Wash.....	10,840	14,223	147,291	237,503	32,667	114,624	2,121,764	188,246	24,552	30,205	482,685	465,027	107,771	374,914	48,737,505	3,297,455
62	Oreg.....	8,317	7,400	165,297	88,012	94,501	70,796	4,025,427	320,746	21,673	22,139	833,367	764,519	155,139	678,228	47,044,352	3,071,280
63	Calif.....	(***)	(***)	(***)	(***)	(***)	(***)	(***)	(***)	(***)	(***)	(***)	(***)	(***)	(***)	(***)	(***)

*** Not available; separate inquiry not on questionnaire for all States. See text.

[1] Farms reporting trees on census date and/or quantity harvested for previous crop year. Farms reporting for trees not of bearing age, trees of bearing age, and quantity harvested are shown in State Table 12, Vol. I. See text.

Table 16.—PLUMS AND PRUNES—FARMS REPORTING AND NUMBER OF TREES, 1950, 1945, AND 1940; QUANTITY HARVESTED, 1949, 1944, AND 1939; AND VALUE, 1949; BY DIVISIONS AND STATES

	Region, division, and State	Farms reporting[1]			Number of trees			
					1950			
		1950	1945	1940	All ages	Not of bearing age	Of bearing age	All ages, 1945
1	**United States**	[2]573,011	624,488	697,062	18,871,546	3,247,279	15,624,267	22,715,927
2	The North	260,371	289,781	303,953	2,231,805	619,308	1,612,497	2,408,778
3	The South	215,344	239,046	299,764	1,258,715	392,518	866,197	1,767,379
4	The West	[2]97,296	95,661	93,345	15,381,026	2,235,453	13,145,573	18,539,770
	Geographic Divisions:							
5	New England	6,270	8,246	6,344	28,975	10,982	17,993	35,227
6	Middle Atlantic	30,685	45,956	45,887	614,541	150,889	463,652	700,906
7	East North Central	100,693	119,099	123,189	828,100	244,966	583,134	899,428
8	West North Central	122,723	116,480	128,533	760,189	212,471	547,718	773,217
9	South Atlantic	65,512	82,999	91,629	310,382	90,327	220,055	423,203
10	East South Central	73,559	74,960	94,841	336,286	109,906	226,380	397,140
11	West South Central	76,273	81,087	113,294	612,047	192,285	419,762	947,036
12	Mountain	25,002	23,082	20,579	650,262	131,909	518,353	744,206
13	Pacific	[2]72,294	72,579	72,766	14,730,764	2,103,544	12,627,220	17,795,564
	New England:							
14	Maine	2,188	2,862	1,658	9,459	4,001	5,458	10,202
15	New Hampshire	771	1,251	848	2,976	944	2,032	4,795
16	Vermont	791	599	864	4,223	1,546	2,677	4,594
17	Massachusetts	1,184	1,477	1,527	4,786	1,409	3,377	6,110
18	Rhode Island	112	199	89	533	189	344	802
19	Connecticut	1,224	1,858	1,358	6,998	2,893	4,105	8,724
	Middle Atlantic:							
20	New York	11,302	15,280	15,446	415,601	93,990	321,611	433,021
21	New Jersey	1,105	491	756	9,761	3,733	6,028	5,038
22	Pennsylvania	18,278	30,185	29,685	189,179	53,166	136,013	262,847
	East North Central:							
23	Ohio	24,961	26,924	33,419	190,474	59,887	130,587	197,433
24	Indiana	13,625	21,298	16,863	64,552	22,371	42,181	103,757
25	Illinois	22,529	24,226	26,857	90,855	28,707	62,148	116,043
26	Michigan	18,240	23,441	23,381	374,067	109,091	264,976	363,488
27	Wisconsin	21,338	23,210	22,669	108,152	24,910	83,242	118,707
	West North Central:							
28	Minnesota	25,529	20,582	22,073	167,290	36,841	130,449	159,028
29	Iowa	35,872	31,971	36,752	160,969	42,951	118,018	164,896
30	Missouri	31,733	43,969	49,786	165,431	44,399	121,032	275,983
31	North Dakota	3,607	1,232	928	76,489	27,500	48,989	33,292
32	South Dakota	6,150	2,432	2,039	89,652	26,430	63,222	31,060
33	Nebraska	9,944	7,771	6,828	51,913	18,339	33,574	59,535
34	Kansas	9,888	8,523	10,127	48,445	16,011	32,434	49,423
	South Atlantic:							
35	Delaware	55	107	102	124	70	54	268
36	Maryland	2,071	1,802	2,168	14,662	4,047	10,615	9,096
37	District of Columbia	2	.....	2	11	6	5	.....
38	Virginia	13,229	16,825	16,919	57,850	18,071	39,779	62,027
39	West Virginia	12,297	20,023	17,715	74,250	20,408	53,842	116,848
40	North Carolina	17,383	21,110	25,540	54,786	14,610	40,176	77,418
41	South Carolina	5,203	5,374	8,063	27,045	9,300	17,745	24,174
42	Georgia	12,063	11,647	14,496	59,402	16,921	42,481	80,048
43	Florida	3,209	6,111	6,624	22,252	6,894	15,358	53,324
	East South Central:							
44	Kentucky	22,024	24,900	32,059	95,795	26,475	69,320	132,044
45	Tennessee	22,932	27,989	34,843	99,836	29,941	69,895	147,088
46	Alabama	16,666	14,210	16,978	76,185	26,915	49,270	72,755
47	Mississippi	11,937	7,861	10,961	64,470	26,575	37,895	45,253
	West South Central:							
48	Arkansas	13,032	13,694	24,761	80,656	24,663	55,993	140,653
49	Louisiana	6,107	6,318	9,613	40,060	17,422	22,638	60,558
50	Oklahoma	19,311	21,416	22,957	111,255	31,159	80,096	192,962
51	Texas	37,823	39,659	55,963	380,076	119,041	261,035	552,863
	Mountain:							
52	Montana	2,485	1,377	1,160	19,378	5,803	13,575	14,114
53	Idaho	6,428	5,149	5,509	425,905	77,019	348,886	485,984
54	Wyoming	1,131	888	596	10,192	2,765	7,427	10,959
55	Colorado	4,584	3,873	3,588	74,623	18,364	56,259	72,439
56	New Mexico	4,621	5,728	5,291	39,787	7,431	32,356	63,822
57	Arizona	1,394	1,783	1,230	8,023	2,837	5,186	17,023
58	Utah	3,658	3,670	2,584	69,062	16,726	52,336	76,119
59	Nevada	701	614	621	3,292	964	2,328	3,746
	Pacific:							
60	Washington	24,045	28,106	28,941	682,018	195,182	486,836	802,367
61	Oregon	20,996	20,078	22,001	2,300,075	157,826	2,142,249	3,099,191
62	California	[2]27,253	24,395	21,824	11,748,671	1,750,536	9,998,135	13,894,006

See footnotes at end of table.

Table 16.—PLUMS AND PRUNES—FARMS REPORTING AND NUMBER OF TREES, 1950, 1945, AND 1940; QUANTITY HARVESTED, 1949, 1944, AND 1939; AND VALUE, 1949; BY DIVISIONS AND STATES—Continued

	Region, division, and State	Number of trees—Continued 1940			Quantity harvested (bushels—fresh basis)			Value, 1949 (dollars)	
		All ages	Not of bearing age	Of bearing age	1949	1944	1939	Total	Average per bushel
1	**United States**	24,759,156	3,095,887	21,663,269	20,297,926	19,525,441	25,646,331	36,538,747	1.80
2	The North	2,630,361	783,570	1,846,791	968,429	653,919	1,051,227	1,665,706	1.72
3	The South	2,664,247	727,087	1,937,160	317,964	569,590	900,397	484,285	1.52
4	The West	19,464,548	1,585,230	17,879,318	19,011,533	18,301,932	23,694,707	34,388,756	1.81
	Geographic Divisions:								
5	New England	33,237	9,993	23,244	11,365	15,719	12,644	34,945	3.07
6	Middle Atlantic	669,968	195,177	474,791	305,366	274,326	266,360	652,060	2.14
7	East North Central	976,964	324,966	651,998	432,378	291,458	433,149	683,235	1.58
8	West North Central	950,192	253,434	696,758	219,320	72,416	339,074	295,466	1.35
9	South Atlantic	519,756	130,640	389,116	44,176	194,796	218,531	89,406	2.02
10	East South Central	600,020	150,690	449,330	64,361	113,190	227,271	122,648	1.91
11	West South Central	1,544,471	445,757	1,098,714	209,427	261,604	454,595	272,231	1.30
12	Mountain	686,170	202,626	483,544	932,666	984,933	797,898	1,269,872	1.36
13	Pacific	18,778,378	1,382,604	17,395,774	18,078,867	17,316,999	22,896,809	33,118,884	1.83
	New England:								
14	Maine	7,479	2,360	5,119	3,484	5,042	3,451	11,607	3.33
15	New Hampshire	3,438	1,245	2,193	1,232	2,548	1,131	3,574	2.90
16	Vermont	6,642	1,446	5,196	1,348	975	3,496	3,910	2.90
17	Massachusetts	8,205	2,102	6,103	1,820	2,923	2,898	5,097	2.80
18	Rhode Island	396	112	284	172	301	136	498	2.90
19	Connecticut	7,077	2,728	4,349	3,309	3,930	1,532	10,259	3.10
	Middle Atlantic:								
20	New York	419,818	133,583	286,235	238,466	152,427	152,497	496,564	2.08
21	New Jersey	7,491	2,536	4,955	5,486	3,139	4,491	16,458	3.00
22	Pennsylvania	242,659	59,058	183,601	61,414	118,760	109,372	139,038	2.26
	East North Central:								
23	Ohio	267,334	79,786	187,548	70,609	81,572	137,280	169,567	2.40
24	Indiana	93,436	34,281	59,155	18,173	29,576	34,044	20,521	1.13
25	Illinois	141,951	43,569	98,382	22,859	20,861	46,634	21,506	0.94
26	Michigan	340,688	136,666	204,022	266,587	137,784	173,879	412,004	1.55
27	Wisconsin	133,555	30,664	102,891	54,150	21,665	41,312	59,637	1.10
	West North Central:								
28	Minnesota	205,955	45,008	160,947	64,644	18,533	78,482	80,995	1.25
29	Iowa	244,604	67,229	177,375	58,958	12,597	110,461	75,395	1.28
30	Missouri	329,210	89,406	239,804	36,689	24,779	101,695	48,514	1.32
31	North Dakota	19,185	4,528	14,657	11,542	3,478	4,466	17,197	1.49
32	South Dakota	27,983	6,846	21,137	16,388	4,021	7,542	17,917	1.09
33	Nebraska	52,307	16,134	36,173	16,976	6,682	17,188	26,860	1.58
34	Kansas	70,948	24,283	46,665	14,123	2,326	19,240	28,588	2.02
	South Atlantic:								
35	Delaware	439	52	387	50	49	181	150	3.00
36	Maryland	12,920	6,188	6,732	5,405	4,949	3,762	16,215	3.00
37	District of Columbia	12	1	11	30	.....	1	90	3.00
38	Virginia	73,756	15,762	57,994	7,038	41,137	30,045	14,076	2.00
39	West Virginia	120,363	36,042	84,321	6,269	44,662	31,157	12,593	2.01
40	North Carolina	101,170	21,886	79,284	9,754	44,222	55,112	14,631	1.50
41	South Carolina	40,728	9,499	31,229	5,973	10,245	25,110	11,946	2.00
42	Georgia	108,975	25,671	83,304	7,047	31,475	57,269	10,570	1.50
43	Florida	61,393	15,539	45,854	2,610	18,057	15,894	9,135	3.50
	East South Central:								
44	Kentucky	181,723	42,441	139,282	20,342	46,293	47,071	38,973	1.92
45	Tennessee	200,610	50,936	149,674	12,428	24,118	72,007	22,263	1.79
46	Alabama	122,973	30,915	92,058	15,460	23,186	64,645	30,591	1.98
47	Mississippi	94,714	26,398	68,316	16,131	19,593	43,548	30,821	1.91
	West South Central:								
48	Arkansas	287,639	55,508	232,131	18,503	35,215	93,647	31,711	1.71
49	Louisiana	114,941	34,625	80,316	12,494	15,525	38,101	24,356	1.95
50	Oklahoma	252,535	89,152	163,383	36,494	43,012	67,588	51,327	1.41
51	Texas	889,356	266,472	622,884	141,936	167,852	255,259	164,837	1.16
	Mountain:								
52	Montana	13,212	4,291	8,921	8,852	9,297	4,823	28,904	3.27
53	Idaho	468,687	125,535	343,152	806,844	823,179	697,684	1,016,970	1.26
54	Wyoming	9,799	1,895	7,904	3,312	3,813	2,308	9,274	2.80
55	Colorado	63,806	25,194	38,612	52,006	52,318	28,886	103,144	1.98
56	New Mexico	56,620	18,576	38,044	18,914	46,869	28,885	41,369	2.19
57	Arizona	9,145	3,093	6,052	3,678	5,821	5,536	12,871	3.50
58	Utah	60,582	23,355	37,227	37,640	41,089	28,024	54,500	1.45
59	Nevada	4,319	687	3,632	1,420	2,547	1,752	2,840	2.00
	Pacific:								
60	Washington	986,883	86,867	900,016	509,725	828,107	821,072	553,240	1.09
61	Oregon	3,684,104	103,670	3,580,434	1,909,878	1,739,321	3,243,201	2,326,609	1.22
62	California	14,107,391	1,192,067	12,915,324	15,659,264	14,749,571	18,832,536	30,239,035	1.93

[1] Farms reporting trees on census date and/or quantity harvested for previous crop year. Farms reporting for trees not of bearing age, trees of bearing age, and quantity harvested are shown in State Table 12, Vol. I. See text. [2] For California, farms reporting represent total of farms reporting plums and farms reporting prunes. See text.

Table 17.—GRAPES—FARMS REPORTING AND NUMBER OF VINES, 1950, 1945, AND 1940; QUANTITY HARVESTED, 1949, 1944, AND 1939; AND VALUE, 1949; BY DIVISIONS AND STATES

	Region, division, and State	Farms reporting[1]			Number of vines			
					1950			
		1950	1945	1940	All ages	Not of bearing age	Of bearing age	All ages, 1945
1	United States	[2]747,794	880,136	762,084	289,465,260	22,108,312	267,356,948	299,180,682
2	The North	322,902	403,163	331,098	44,826,282	3,528,719	41,297,563	54,399,738
3	The South	359,204	418,213	378,487	6,079,354	1,129,123	4,950,231	7,660,824
4	The West	[2]65,688	58,760	52,499	238,559,624	17,450,470	221,109,154	237,120,120
	Geographic Divisions:							
5	New England	8,672	12,409	7,819	107,512	22,135	85,377	235,352
6	Middle Atlantic	48,126	74,034	67,315	28,120,698	2,176,999	25,943,699	30,731,265
7	East North Central	142,433	177,016	146,481	13,903,113	869,403	13,033,710	19,294,675
8	West North Central	123,671	139,704	109,483	2,694,959	460,182	2,234,777	4,138,446
9	South Atlantic	168,466	225,430	182,426	1,850,116	457,550	1,392,566	2,024,797
10	East South Central	140,698	149,765	135,972	944,254	277,882	666,372	1,063,607
11	West South Central	50,040	43,018	60,089	3,284,984	393,691	2,891,293	4,572,420
12	Mountain	11,133	10,150	8,821	1,139,955	536,113	603,842	957,753
13	Pacific	[2]54,555	48,610	43,678	237,419,669	16,914,357	220,505,312	236,162,367
	New England:							
14	Maine	1,832	1,801	735	7,208	1,997	5,211	6,717
15	New Hampshire	1,404	2,210	896	8,634	2,718	5,916	10,730
16	Vermont	979	564	763	5,315	1,502	3,813	3,251
17	Massachusetts	2,381	3,514	2,892	45,465	8,500	36,965	65,745
18	Rhode Island	275	615	256	4,415	304	4,111	19,626
19	Connecticut	1,801	3,705	2,277	36,475	7,114	29,361	129,283
	Middle Atlantic:							
20	New York	14,421	18,644	16,823	21,619,428	1,627,476	19,991,952	24,416,596
21	New Jersey	2,559	2,069	2,194	408,587	42,989	365,598	738,987
22	Pennsylvania	31,146	53,321	48,298	6,092,683	506,534	5,586,149	5,575,682
	East North Central:							
23	Ohio	39,999	44,828	47,341	4,350,653	286,585	4,064,068	7,272,293
24	Indiana	27,805	39,854	25,150	444,200	59,681	384,519	665,827
25	Illinois	39,482	46,447	38,554	524,957	59,619	465,338	851,564
26	Michigan	20,592	28,974	25,026	8,471,348	431,483	8,039,865	10,355,496
27	Wisconsin	14,555	16,913	10,410	111,955	32,035	79,920	149,495
	West North Central:							
28	Minnesota	8,529	6,901	5,749	48,408	14,401	34,007	56,542
29	Iowa	42,798	48,722	33,767	605,985	110,801	495,184	812,742
30	Missouri	48,603	61,539	55,419	1,316,425	244,260	1,072,165	1,994,655
31	North Dakota	128	82	80	1,428	555	873	2,046
32	South Dakota	458	535	299	6,353	2,174	4,179	4,880
33	Nebraska	8,441	7,278	4,014	287,824	35,596	252,228	400,378
34	Kansas	14,714	14,647	10,155	428,536	52,395	376,141	867,203
	South Atlantic:							
35	Delaware	644	720	478	59,870	1,807	58,063	179,885
36	Maryland	5,091	6,095	4,715	45,779	13,334	32,445	58,448
37	District of Columbia	5	1	11	156	.....	156	100
38	Virginia	30,395	47,081	32,329	209,956	45,121	164,835	310,321
39	West Virginia	22,937	38,975	24,202	145,442	25,899	119,543	244,547
40	North Carolina	58,809	75,313	69,347	534,410	137,724	396,686	548,465
41	South Carolina	13,922	15,484	15,618	249,526	62,836	186,690	143,732
42	Georgia	30,860	34,798	28,531	570,068	158,114	411,954	435,005
43	Florida	5,803	6,963	7,195	34,909	12,715	22,194	104,294
	East South Central:							
44	Kentucky	39,675	44,384	44,062	257,274	57,372	199,902	313,812
45	Tennessee	50,057	56,020	52,183	379,304	109,736	269,568	422,270
46	Alabama	35,867	38,973	30,349	242,538	81,591	160,947	277,512
47	Mississippi	15,099	10,388	9,378	65,138	29,183	35,955	50,013
	West South Central:							
48	Arkansas	15,388	15,529	22,796	2,565,874	238,273	2,327,601	3,167,341
49	Louisiana	3,384	1,372	2,293	16,608	7,822	8,786	8,449
50	Oklahoma	12,155	13,177	14,239	381,664	86,382	295,282	868,350
51	Texas	19,113	12,940	20,761	320,838	61,214	259,624	528,280
	Mountain:							
52	Montana	59	173	204	418	210	208	1,740
53	Idaho	3,041	1,766	1,937	47,592	6,592	41,000	53,489
54	Wyoming	114	163	85	2,414	349	2,065	2,965
55	Colorado	2,268	1,982	1,595	107,198	11,325	95,873	144,264
56	New Mexico	2,561	2,942	2,859	176,796	29,231	147,565	377,646
57	Arizona	1,318	1,449	922	672,318	459,010	213,308	137,225
58	Utah	1,480	1,446	980	112,234	17,497	94,737	222,285
59	Nevada	292	229	239	20,985	11,899	9,086	18,139
	Pacific:							
60	Washington	9,326	9,859	7,931	4,330,115	815,381	3,514,734	2,536,226
61	Oregon	12,738	12,558	10,962	286,619	63,578	223,041	350,657
62	California	[2]32,491	26,193	24,785	232,802,935	16,035,398	216,767,537	233,275,484

See footnotes at end of table.

Table 17.—GRAPES—FARMS REPORTING AND NUMBER OF VINES, 1950, 1945, AND 1940; QUANTITY HARVESTED, 1949, 1944, AND 1939; AND VALUE, 1949; BY DIVISIONS AND STATES—Continued

	Region, division, and State	Number of vines—Continued, 1940			Quantity harvested (pounds—fresh basis)			Value, 1949 (dollars)	
		All ages	Not of bearing age	Of bearing age	1949	1944	1939	Total	Average per pound
1	**United States**	291,856,317	18,514,303	273,342,014	5,018,655,021	5,240,033,691	4,409,453,142	98,202,178	0.020
2	The North	58,922,757	2,793,175	56,129,582	180,476,431	253,138,819	314,458,100	8,299,451	0.046
3	The South	10,303,293	1,568,711	8,734,582	29,907,999	56,031,314	57,398,541	1,743,445	0.058
4	The West	222,630,267	14,152,417	208,477,850	4,808,270,591	4,930,863,558	4,037,596,501	88,159,282	0.018
	Geographic Divisions:								
5	New England	378,013	25,042	352,971	1,071,137	1,881,705	1,586,918	57,647	0.054
6	Middle Atlantic	31,406,872	1,340,631	30,066,241	91,709,467	137,987,119	148,499,837	4,482,163	0.049
7	East North Central	22,014,083	882,618	21,131,465	72,529,962	95,584,170	134,660,081	3,145,043	0.043
8	West North Central	5,123,789	544,884	4,578,905	15,165,865	17,685,825	29,711,264	614,598	0.041
9	South Atlantic	2,180,992	452,168	1,728,824	8,585,665	27,753,743	25,761,137	675,683	0.079
10	East South Central	1,336,893	289,990	1,046,903	4,749,090	10,345,622	9,693,709	386,964	0.081
11	West South Central	6,785,408	826,553	5,958,855	16,573,244	17,931,949	21,943,695	680,798	0.041
12	Mountain	1,030,953	133,894	897,059	4,032,219	10,746,566	6,123,490	397,685	0.099
13	Pacific	221,599,314	14,018,523	207,580,791	4,804,238,372	4,920,116,992	4,031,473,011	87,761,597	0.018
	New England:								
14	Maine	3,136	698	2,438	60,407	69,220	30,276	4,228	0.070
15	New Hampshire	7,470	2,055	5,415	51,598	152,036	56,260	3,095	0.060
16	Vermont	5,520	683	4,837	41,387	27,989	60,650	2,620	0.063
17	Massachusetts	64,197	6,055	58,142	694,601	560,457	456,341	34,730	0.050
18	Rhode Island	101,752	1,251	100,501	41,714	169,864	99,473	2,086	0.050
19	Connecticut	195,938	14,300	181,638	181,430	902,139	883,918	10,888	0.060
	Middle Atlantic:								
20	New York	25,421,129	1,022,691	24,398,438	67,737,456	97,734,223	113,680,299	3,303,567	0.049
21	New Jersey	662,615	75,508	587,107	2,186,523	4,471,238	2,740,857	87,542	0.040
22	Pennsylvania	5,323,128	242,432	5,080,696	21,783,488	35,781,658	32,078,681	1,091,054	0.050
	East North Central:								
23	Ohio	8,482,519	345,604	8,136,915	17,207,376	32,996,038	48,370,496	877,051	0.051
24	Indiana	774,877	86,910	687,967	2,606,309	4,632,089	5,404,042	115,148	0.044
25	Illinois	1,081,361	69,924	1,011,437	3,760,077	5,679,547	8,441,288	157,905	0.042
26	Michigan	11,537,641	361,448	11,176,193	48,357,678	50,987,035	71,398,565	1,947,398	0.040
27	Wisconsin	137,685	18,732	118,953	598,522	1,289,461	1,045,690	47,541	0.079
	West North Central:								
28	Minnesota	66,830	11,372	55,458	263,783	277,052	423,224	19,456	0.074
29	Iowa	866,320	99,776	766,544	4,004,319	5,157,804	5,887,484	153,897	0.038
30	Missouri	2,737,881	286,646	2,451,235	7,533,399	7,832,729	15,469,354	295,746	0.039
31	North Dakota	1,971	1,286	685	1,207	6,107	3,390	96	0.080
32	South Dakota	4,206	800	3,406	4,985	23,262	14,311	399	0.080
33	Nebraska	489,821	46,446	443,375	1,034,709	1,104,932	2,766,470	49,207	0.048
34	Kansas	956,760	98,558	858,202	2,323,463	3,283,939	5,147,031	95,797	0.041
	South Atlantic:								
35	Delaware	383,961	2,542	381,419	384,983	1,416,901	2,463,385	19,250	0.050
36	Maryland	80,308	11,913	68,395	182,005	622,575	588,572	9,758	0.054
37	District of Columbia	2,506	255	2,251	2,115	10,000	7,798	148	0.070
38	Virginia	303,949	46,502	257,447	1,068,566	5,117,460	3,334,950	84,791	0.079
39	West Virginia	201,673	34,852	166,821	880,599	4,158,206	2,489,722	44,032	0.050
40	North Carolina	529,185	131,958	397,227	3,071,519	10,391,977	10,837,960	241,635	0.079
41	South Carolina	148,356	35,498	112,858	1,363,326	1,981,057	2,408,914	122,146	0.090
42	Georgia	327,369	138,592	188,777	1,508,998	3,568,793	2,796,548	140,526	0.093
43	Florida	203,685	50,056	153,629	123,554	486,774	833,288	13,397	0.108
	East South Central:								
44	Kentucky	485,284	85,984	399,300	1,569,126	3,137,088	3,205,776	130,871	0.083
45	Tennessee	527,253	115,375	411,878	1,594,302	3,972,375	3,929,720	98,818	0.062
46	Alabama	259,982	64,617	195,365	1,276,598	2,813,568	2,169,883	121,482	0.095
47	Mississippi	64,374	24,014	40,360	309,064	422,591	388,330	35,793	0.116
	West South Central:								
48	Arkansas	4,551,449	307,546	4,243,903	14,103,459	13,170,371	13,758,256	572,435	0.041
49	Louisiana	20,424	9,575	10,849	91,772	22,082	60,348	10,746	0.117
50	Oklahoma	1,224,596	253,233	971,363	1,206,042	2,438,734	4,170,891	50,545	0.042
51	Texas	988,939	256,199	732,740	1,171,971	2,300,762	3,954,200	47,072	0.040
	Mountain:								
52	Montana	3,427	1,243	2,184	1,945	9,912	8,234	194	0.100
53	Idaho	88,610	11,576	77,034	535,720	594,903	926,020	17,456	0.033
54	Wyoming	2,297	313	1,984	3,094	9,370	4,284	240	0.078
55	Colorado	129,488	26,931	102,557	654,721	1,152,752	639,631	29,024	0.044
56	New Mexico	388,283	52,076	336,207	567,832	2,869,705	1,693,208	23,406	0.041
57	Arizona	122,880	17,917	104,963	1,683,991	4,000,000	1,076,000	301,347	0.179
58	Utah	263,761	18,197	245,564	545,476	2,032,250	1,494,553	24,045	0.044
59	Nevada	32,207	5,641	26,566	39,440	77,674	281,560	1,973	0.050
	Pacific:								
60	Washington	1,496,941	511,293	985,648	38,644,896	28,740,045	12,579,840	781,177	0.020
61	Oregon	438,497	40,340	398,157	1,799,476	2,768,947	3,213,171	57,993	0.032
62	California	219,663,876	13,466,890	206,196,986	4,763,794,000	4,888,608,000	4,015,680,000	86,922,427	0.018

[1] Farms reporting vines on census date and/or quantity harvested for previous crop year. Farms reporting for vines not of bearing age, vines of bearing age, and quantity harvested are shown in State Table 12, Vol. I. See text. [2] For California, farms reporting represent total of farms reporting table grapes, farms reporting raisin grapes, and farms reporting wine or juice grapes. See text.

237460 O - 53 - 49

Table 18.—APRICOTS—FARMS REPORTING AND NUMBER OF TREES, 1950, 1945, AND 1940; QUANTITY HARVESTED, 1949, 1944, AND 1939; AND VALUE, 1949; BY DIVISIONS AND STATES

	Region, division, and State	Farms reporting[1]			Number of trees			
					1950			All ages, 1945
		1950	1945	1940	All ages	Not of bearing age	Of bearing age	
1	United States	144,841	(***)	105,455	4,843,483	646,550	4,196,933	(***)
2	Specified States[2]	63,276	60,584	52,315	4,584,623	535,807	4,048,816	5,641,625
3	The North	56,351	(***)	28,174	184,367	73,205	111,162	(***)
4	The South	34,165	(***)	32,970	117,997	53,810	64,187	(***)
5	The West	54,325	(***)	44,311	4,541,119	519,535	4,021,584	(***)
	Geographic Divisions:							
6	New England	120	(***)	74	277	192	85	(***)
7	Middle Atlantic	4,055	(***)	1,757	11,406	5,790	5,616	(***)
8	East North Central	25,510	(***)	8,558	70,686	30,682	40,004	(***)
9	West North Central	26,666	[3]11,107	17,785	101,998	36,541	65,457	[3]62,183
10	South Atlantic	2,688	(***)	1,443	6,181	3,941	2,240	(***)
11	East South Central	9,448	(***)	3,739	20,243	12,741	7,502	(***)
12	West South Central	22,029	(***)	27,788	91,573	37,128	54,445	(***)
13	Mountain	19,980	[3]14,654	15,575	333,467	67,229	266,238	[3]332,520
14	Pacific	34,345	34,823	28,736	4,207,652	452,306	3,755,346	5,246,922
	New England:							
15	Maine	17	(***)	10	31	21	10	(***)
16	New Hampshire	17	(***)	4	52	33	19	(***)
17	Vermont	7	(***)	4	27	18	9	(***)
18	Massachusetts	32	(***)	28	55	41	14	(***)
19	Rhode Island	2	(***)	1	8	7	1	(***)
20	Connecticut	45	(***)	27	104	72	32	(***)
	Middle Atlantic:							
21	New York	363	(***)	234	971	615	356	(***)
22	New Jersey	84	(***)	30	253	207	46	(***)
23	Pennsylvania	3,608	(***)	1,493	10,182	4,968	5,214	(***)
	East North Central:							
24	Ohio	1,273	(***)	769	2,983	1,742	1,241	(***)
25	Indiana	6,591	(***)	1,887	16,625	8,311	8,314	(***)
26	Illinois	16,263	(***)	4,961	45,819	17,630	28,189	(***)
27	Michigan	1,157	(***)	876	4,704	2,622	2,082	(***)
28	Wisconsin	226	(***)	65	555	377	178	(***)
	West North Central:							
29	Minnesota	192	(***)	58	2,396	560	1,836	(***)
30	Iowa	10,104	(***)	2,486	28,489	10,668	17,821	(***)
31	Missouri	3,624	(***)	3,537	11,466	4,866	6,600	(***)
32	North Dakota	43	37	8	729	347	382	190
33	South Dakota	83	96	44	449	330	119	341
34	Nebraska	7,192	4,803	3,758	32,900	11,113	21,787	30,741
35	Kansas	5,428	6,171	7,894	25,569	8,657	16,912	30,911
	South Atlantic:							
36	Delaware	13	(***)	5	34	21	13	(***)
37	Maryland	181	(***)	119	454	347	107	(***)
38	District of Columbia	.....	(***)	.....	.....	.....	.....	(***)
39	Virginia	463	(***)	286	1,155	766	389	(***)
40	West Virginia	217	(***)	119	540	310	230	(***)
41	North Carolina	595	(***)	440	1,155	728	427	(***)
42	South Carolina	245	(***)	117	505	319	186	(***)
43	Georgia	942	(***)	324	2,187	1,357	830	(***)
44	Florida	32	(***)	33	151	93	58	(***)
	East South Central:							
45	Kentucky	760	(***)	609	1,674	993	681	(***)
46	Tennessee	5,432	(***)	1,277	10,108	6,509	3,599	(***)
47	Alabama	1,575	(***)	893	3,781	2,439	1,342	(***)
48	Mississippi	1,681	(***)	960	4,680	2,800	1,880	(***)
	West South Central:							
49	Arkansas	891	(***)	2,426	2,549	1,746	803	(***)
50	Louisiana	206	(***)	698	506	311	195	(***)
51	Oklahoma	13,171	(***)	10,132	52,497	20,300	32,197	(***)
52	Texas	7,761	(***)	14,532	36,021	14,771	21,250	(***)
	Mountain:							
53	Montana	222	132	191	1,009	631	378	433
54	Idaho	5,336	3,761	3,925	32,170	4,597	27,573	42,046
55	Wyoming	59	74	13	311	189	122	871
56	Colorado	3,721	3,280	2,588	84,917	21,596	63,321	79,234
57	New Mexico	3,795	(***)	3,700	16,143	4,175	11,968	(***)
58	Arizona	1,591	2,163	1,479	25,334	6,407	18,927	30,160
59	Utah	4,714	4,866	3,338	171,135	28,579	142,556	178,061
60	Nevada	542	378	341	2,448	1,055	1,393	1,715
	Pacific:							
61	Washington	6,973	7,173	5,841	486,031	121,924	364,107	438,029
62	Oregon	5,231	3,924	3,482	57,436	15,070	42,366	71,696
63	California	22,141	23,726	19,413	3,664,185	315,312	3,348,873	4,737,197

See footnotes at end of table.

Table 18.—APRICOTS—FARMS REPORTING AND NUMBER OF TREES, 1950, 1945, AND 1940; QUANTITY HARVESTED, 1949, 1944, AND, 1939; AND VALUE, 1949; BY DIVISIONS AND STATES—Continued

	Region, division, and State	Number of trees—Continued 1940			Quantity harvested (bushels)			Value, 1949 (dollars)	
		All ages	Not of bearing age	Of bearing age	1949	1944	1939	Total	Average per bushel
1	**United States**	6,368,357	869,108	5,499,249	6,959,288	(***)	11,548,466	12,202,326	1.75
2	Specified States[2]	6,160,124	771,170	5,388,954	6,868,770	12,798,804	11,486,869	11,980,216	1.74
3	The North	110,273	49,473	60,800	57,372	(***)	38,026	124,594	2.17
4	The South	134,110	64,970	69,140	41,445	(***)	21,792	107,412	2.59
5	The West	6,123,974	754,665	5,369,309	6,860,471	(***)	11,488,648	11,970,320	1.74
	Geographic Divisions:								
6	New England	216	142	74	37	(***)	18	111	3.00
7	Middle Atlantic	5,325	2,495	2,830	3,023	(***)	1,597	8,850	2.93
8	East North Central	28,689	13,776	14,913	21,097	(***)	12,985	49,627	2.35
9	West North Central	76,043	33,060	42,983	33,215	[3]602	23,426	66,006	1.99
10	South Atlantic	3,859	2,076	1,783	968	(***)	929	2,447	2.53
11	East South Central	10,016	5,081	4,935	4,894	(***)	3,822	15,238	3.11
12	West South Central	120,235	57,813	62,422	35,583	(***)	17,041	89,727	2.52
13	Mountain	302,314	71,866	230,448	326,173	[3]375,268	329,158	514,966	1.58
14	Pacific	5,821,660	682,799	5,138,861	6,534,298	12,422,934	11,159,490	11,455,354	1.75
	New England:								
15	Maine	43	35	8	27	(***)	5	81	3.00
16	New Hampshire	13	11	2	1	(***)	.....	3	3.00
17	Vermont	19	11	8	.....	(***)	12	.....	.....
18	Massachusetts	59	40	19	1	(***)	1	3	3.00
19	Rhode Island	1	1	.....	3	(***)	.....	9	3.00
20	Connecticut	81	44	37	5	(***)	.....	15	3.00
	Middle Atlantic:								
21	New York	1,090	628	462	250	(***)	211	558	2.23
22	New Jersey	113	77	36	54	(***)	7	135	2.50
23	Pennsylvania	4,122	1,790	2,332	2,719	(***)	1,379	8,157	3.00
	East North Central:								
24	Ohio	2,034	1,229	805	640	(***)	485	1,599	2.50
25	Indiana	6,617	3,469	3,148	2,196	(***)	3,081	5,054	2.30
26	Illinois	16,511	7,100	9,411	16,755	(***)	8,128	38,543	2.30
27	Michigan	3,313	1,866	1,447	1,337	(***)	1,194	4,011	3.00
28	Wisconsin	214	112	102	169	(***)	97	420	2.49
	West North Central:								
29	Minnesota	437	429	8	56	(***)	1	138	2.46
30	Iowa	11,352	4,766	6,586	7,764	(***)	6,323	15,528	2.00
31	Missouri	11,204	5,995	5,209	4,592	(***)	3,662	9,184	2.00
32	North Dakota	26	25	1	13	.....	.....	33	2.54
33	South Dakota	352	111	241	17	111	115	34	2.00
34	Nebraska	19,877	8,341	11,536	11,826	227	7,050	23,652	2.00
35	Kansas	32,795	13,393	19,402	8,947	264	6,275	17,437	1.95
	South Atlantic:								
36	Delaware	19	15	4	.....	(***)	1	.....	.....
37	Maryland	468	282	186	18	(***)	55	52	2.89
38	District of Columbia	.....	.....	.....	.....	(***)	.....	.....	.....
39	Virginia	736	304	432	139	(***)	232	358	2.58
40	West Virginia	301	164	137	217	(***)	13	434	2.00
41	North Carolina	898	500	398	411	(***)	313	1,133	2.76
42	South Carolina	354	222	132	35	(***)	95	99	2.83
43	Georgia	902	496	406	147	(***)	211	369	2.51
44	Florida	181	93	88	1	(***)	9	2	2.00
	East South Central:								
45	Kentucky	1,356	635	721	217	(***)	236	535	2.47
46	Tennessee	2,914	1,603	1,311	507	(***)	818	1,521	3.00
47	Alabama	2,366	1,269	1,097	1,338	(***)	1,017	4,686	3.50
48	Mississippi	3,380	1,574	1,806	2,832	(***)	1,751	8,496	3.00
	West South Central:								
49	Arkansas	6,380	3,718	2,662	665	(***)	1,692	1,657	2.49
50	Louisiana	2,399	1,297	1,102	48	(***)	665	99	2.06
51	Oklahoma	43,542	22,635	20,907	20,746	(***)	3,112	47,713	2.30
52	Texas	67,914	30,163	37,751	14,124	(***)	11,572	40,258	2.85
	Mountain:								
53	Montana	849	766	83	482	267	118	1,565	3.25
54	Idaho	48,861	11,182	37,679	22,463	36,492	39,377	44,106	1.96
55	Wyoming	137	44	93	12	32	.....	36	3.00
56	Colorado	53,566	16,009	37,557	107,615	131,682	74,378	215,418	2.00
57	New Mexico	16,900	5,365	11,535	12,504	(***)	15,219	31,260	2.30
58	Arizona	12,934	4,041	8,893	20,013	17,750	16,167	50,035	2.50
59	Utah	164,550	33,734	130,816	161,396	187,362	179,918	169,170	1.05
60	Nevada	4,517	725	3,792	1,688	1,683	3,981	3,376	2.00
	Pacific:								
61	Washington	369,253	51,762	317,491	636,636	783,575	544,201	620,609	0.97
62	Oregon	59,507	16,878	42,629	52,028	101,484	64,456	79,497	1.53
63	California	5,392,900	614,159	4,778,741	5,845,634	11,537,875	10,550,833	10,755,248	1.84

***Not available; separate inquiry not on questionnaire for all States. See text. [1]Farms reporting trees on census date and/or quantity harvested for previous crop year. Farms reporting for trees not of bearing age, trees of bearing age, and quantity harvested are shown in State Table 12, Vol. I. See text. [2]These totals are for those States for which 1945 data are available. [3]Totals for States for which data are available.

Table 19.—NECTARINES AND QUINCES—FARMS REPORTING AND NUMBER OF TREES, 1950; AND QUANTITY HARVESTED AND VALUE, 1949; BY DIVISIONS AND STATES

	Region, division, and State	Nectarines							Quinces						
		Farms reporting, 1950[1]	Number of trees, 1950			Quantity harvested, 1949 (bushels)	Value, 1949 (dollars)		Farms reporting, 1950[1]	Number of trees, 1950			Quantity harvested, 1949 (bushels)	Value, 1949 (dollars)	
			All ages	Not of bearing age	Of bearing age		Total	Average per bushel		All ages	Not of bearing age	Of bearing age		Total	Average per bushel
1	**United States**	4,886	239,529	59,503	180,026	309,053	772,328	2.50	8,175	108,750	17,151	91,599	71,314	118,980	1.67
2	The North	950	3,638	2,335	1,303	397	937	2.36	4,249	63,874	8,400	55,474	49,018	74,571	1.52
3	The South	652	2,121	1,438	683	459	1,319	2.87	1,481	4,161	1,374	2,787	1,683	3,966	2.36
4	The West	3,284	233,770	55,730	178,040	308,197	770,072	2.50	2,445	40,715	7,377	33,338	20,613	40,443	1.96
	Geographic Divisions:														
5	New England	26	67	28	39	33	99	3.00	225	961	262	699	618	1,734	2.81
6	Middle Atlantic	239	926	582	344	184	458	2.49	1,685	46,250	5,376	40,874	34,241	47,786	1.40
7	East North Central	427	1,558	1,127	431	69	154	2.23	2,233	16,337	2,627	13,710	14,045	24,823	1.77
8	West North Central	258	1,087	598	489	111	226	2.04	106	326	135	191	114	228	2.00
9	South Atlantic	205	841	663	178	181	635	3.51	740	2,159	700	1,459	1,091	2,628	2.41
10	East South Central	221	554	318	236	52	141	2.71	600	1,558	548	1,010	445	1,047	2.35
11	West South Central	226	726	457	269	226	543	2.40	141	444	126	318	147	291	1.98
12	Mountain	279	1,031	687	344	686	1,296	1.89	294	1,040	285	755	451	1,046	2.32
13	Pacific	3,005	232,739	55,043	177,696	307,511	768,776	2.50	2,151	39,675	7,092	32,583	20,162	39,397	1.95
	New England:														
14	Maine	3	6	5	1	.....	.....	.....	8	15	12	3	1	3	3.00
15	New Hampshire	1	1	.....	1	.....	.....	.....	15	54	45	9	4	11	2.75
16	Vermont	.....	.....	.....	.....	.....	.....	.....	15	52	31	21	6	17	2.83
17	Massachusetts	11	27	12	15	6	18	3.00	61	392	38	354	276	761	2.76
18	Rhode Island	1	1	1	.....	.....	.....	.....	14	38	9	29	9	25	2.78
19	Connecticut	10	32	10	22	27	81	3.00	112	410	127	283	322	917	2.85
	Middle Atlantic:														
20	New York	65	165	90	75	17	42	2.47	522	42,566	4,348	38,218	32,887	44,397	1.35
21	New Jersey	19	178	75	103	39	98	2.51	82	279	134	145	46	120	2.61
22	Pennsylvania	155	583	417	166	128	318	2.48	1,081	3,405	894	2,511	1,308	3,269	2.50
	East North Central:														
23	Ohio	147	501	308	193	23	55	2.39	1,313	3,326	1,005	2,321	2,236	5,814	2.60
24	Indiana	102	255	170	85	25	57	2.28	270	677	175	502	133	306	2.30
25	Illinois	91	193	157	36	10	20	2.00	135	385	156	229	45	90	2.00
26	Michigan	79	594	480	114	11	22	2.00	513	11,947	1,291	10,656	11,630	18,611	1.60
27	Wisconsin	8	15	12	3	.....	.....	.....	2	2	.....	2	1	2	2.00
	West North Central:														
28	Minnesota	.....	.....	.....	.....	.....	.....	.....	.....	.....	.....	.....	.....	.....	.....
29	Iowa	42	185	78	107	92	184	2.00	16	50	18	32	60	120	2.00
30	Missouri	123	663	400	263	3	6	2.00	42	135	47	88	51	102	2.00
31	North Dakota	.....	.....	.....	.....	.....	.....	.....	.....	.....	.....	.....	.....	.....	.....
32	South Dakota	.....	.....	.....	.....	.....	.....	.....	.....	.....	.....	.....	.....	.....	.....
33	Nebraska	19	37	26	11	3	6	2.00	6	11	9	2	.....	.....	.....
34	Kansas	74	202	94	108	13	30	2.31	42	130	61	69	3	6	2.00
	South Atlantic:														
35	Delaware	3	4	3	1	.....	.....	.....	9	25	20	5	.....	.....	.....
36	Maryland	28	42	30	12	1	2	2.00	78	226	62	164	31	76	2.45
37	District of Columbia	.....	.....	.....	.....	.....	.....	.....	.....	.....	.....	.....	.....	.....	.....
38	Virginia	63	505	434	71	6	15	2.50	143	451	124	327	324	808	2.49
39	West Virginia	44	100	76	24	.....	.....	.....	274	960	282	678	657	1,512	2.30
40	North Carolina	25	85	50	35	157	565	3.60	64	121	51	70	31	68	2.19
41	South Carolina	9	34	22	12	2	8	4.00	16	55	32	23	15	48	3.20
42	Georgia	28	50	27	23	15	45	3.00	153	304	119	185	29	104	3.59
43	Florida	5	21	21	.....	.....	.....	.....	3	17	10	7	4	12	3.00
	East South Central:														
44	Kentucky	44	95	75	20	5	11	2.20	116	532	160	372	120	240	2.00
45	Tennessee	101	305	143	162	17	56	3.29	166	364	151	213	75	187	2.49
46	Alabama	41	92	48	44	28	70	2.50	131	273	87	186	86	306	3.56
47	Mississippi	35	62	52	10	2	4	2.00	187	389	150	239	164	314	1.91
	West South Central:														
48	Arkansas	31	112	88	24	13	26	2.00	28	61	18	43	83	166	2.00
49	Louisiana	3	6	6	.....	.....	.....	.....	32	88	28	60	8	13	1.62
50	Oklahoma	144	409	220	189	179	445	2.49	11	28	12	16	5	10	2.00
51	Texas	48	199	143	56	34	72	2.12	70	267	68	199	51	102	2.00
	Mountain:														
52	Montana	1	8	2	6	5	8	1.60	1	2	.....	2	.....	.....	.....
53	Idaho	99	269	180	89	292	469	1.61	35	57	23	34	69	165	2.39
54	Wyoming	.....	.....	.....	.....	.....	.....	.....	.....	.....	.....	.....	.....	.....	.....
55	Colorado	41	384	306	78	38	86	2.26	15	31	6	25	5	12	2.40
56	New Mexico	23	61	19	42	21	48	2.29	133	481	91	390	194	466	2.40
57	Arizona	69	181	110	71	41	101	2.46	82	382	138	244	101	243	2.41
58	Utah	28	56	36	20	275	550	2.00	12	49	20	29	44	65	1.48
59	Nevada	18	72	34	38	14	34	2.43	16	38	7	31	38	95	2.50
	Pacific:														
60	Washington	123	424	144	280	558	1,395	2.50	507	1,321	737	584	1,215	2,915	2.40
61	Oregon	201	2,651	1,460	1,191	1,485	3,713	2.50	700	1,116	243	873	1,262	2,524	2.00
62	California	2,681	229,664	53,439	176,225	305,468	763,668	2.50	944	37,238	6,112	31,126	17,685	33,958	1.92

[1]Farms reporting trees on census date and/or quantity harvested for previous crop year. Farms reporting for trees not of bearing age, trees of bearing age, and quantity harvested are shown in State Table 12, Vol. I. See text.

Table 20.—FIGS—FARMS REPORTING AND NUMBER OF TREES, 1950 AND 1940; QUANTITY HARVESTED, 1949 AND 1939, AND VALUE, 1949; BY STATES

State	Farms reporting[1]		Number of trees						Quantity harvested (pounds—fresh basis)		Value, 1949 (dollars)	
			1950			1940						
	1950	1940	All ages	Not of bearing age	Of bearing age	All ages	Not of bearing age	Of bearing age	1949	1939	Total	Average per pound
United States	198,128	156,392	2,362,623	454,612	1,908,011	2,746,251	280,301	2,465,950	173,392,812	190,599,625	6,272,020	.036
Alabama	36,380	26,350	113,555	35,596	77,959	76,728	18,118	58,610	1,547,494	1,709,207	158,405	.102
Arizona	487	665	2,953	674	2,279	3,422	994	2,428	41,204	176,000	4,120	.100
Arkansas	5,257	3,455	16,234	7,244	8,990	12,670	4,312	8,358	114,048	177,145	13,464	.118
California	11,354	10,676	1,602,367	214,469	1,387,898	1,916,013	84,344	1,831,669	165,378,000	178,872,000	5,521,179	.033
Florida	7,759	6,740	29,194	10,270	18,924	21,740	8,289	13,451	226,451	279,238	27,577	.122
Georgia	31,640	24,183	93,645	24,415	69,230	70,871	17,332	53,539	976,740	1,447,133	113,753	.116
Louisiana	21,821	14,898	107,740	43,882	63,858	70,699	27,250	43,449	1,412,161	1,304,090	112,201	.079
Maryland	19	21	132	68	64	423	29	394	78	470	12	.154
Mississippi	27,306	15,071	100,129	36,872	63,257	55,515	17,256	38,259	1,351,503	942,472	83,241	.062
Missouri	35	34	118	42	76	104	55	49	218	55	37	.170
Nevada	24	54	116	38	78	340	148	192	1,850	6,105	500	.270
New Mexico	70	209	315	105	210	1,216	305	911	2,771	2,654	416	.150
North Carolina	16,956	15,839	42,436	11,844	30,592	42,285	9,616	32,669	500,977	762,497	50,098	.100
Oklahoma	57	483	424	110	314	2,601	1,156	1,445	281	5,562	44	.157
Oregon	212	1,220	1,092	292	800	4,886	2,164	2,722	3,253	23,108	651	.200
South Carolina	10,833	10,259	28,387	7,442	20,945	25,392	5,000	20,392	370,810	597,739	47,842	.129
Tennessee	2,951	1,750	8,813	3,446	5,367	23,761	9,190	14,571	29,487	89,960	4,846	.164
Texas	24,138	22,094	211,213	56,522	154,691	407,346	72,498	334,848	1,420,314	4,084,969	131,304	.092
Utah	4	53	208	2	206	992	402	590	4,625	5,793	694	.150
Virginia	692	1,968	3,189	1,102	2,087	8,022	1,428	6,594	9,951	105,793	1,589	.160
Washington	60	261	137	53	84	897	334	563	546	5,923	43	.079
All other States	73	109	226	124	102	328	81	247	50	1,712	4	.080

[1]Farms reporting trees on census date and/or quantity harvested for previous crop year. Farms reporting for trees not of bearing age; trees of bearing age, and quantity harvested are shown in State Table 12, Vol. I. See text.

Table 21.—ORANGES—FARMS REPORTING AND NUMBER OF TREES, 1950, 1945, AND 1940; QUANTITY HARVESTED, 1949, 1944, AND 1939; AND VALUE, 1949; WITH SIMILAR DATA FOR SEVERAL VARIETIES OR VARIETY GROUPS; BY STATES

State	Farms reporting[1]			Trees of all ages (number)			Trees not of bearing age			Trees of bearing age			Quantity harvested[1]				Value, 1949 (dollars)	
							Farms reporting	Number		Farms reporting	Number		Farms reporting	Tons			Total	Average per ton
	1950	1945	1940	1950	1945	1940	1950	1950	1940	1950	1950	1940	1949	1949	1944	1939		
United States																		
Alabama																		
Arizona																		
California																		
Florida																		
Georgia																		
Louisiana																		
Mississippi																		
South Carolina	26	.....	25	99	.....	104	10	27	30	20	...	...						
Texas	(*)	(*)	5,431	4,056,114	2,035,216	1,524,255	(*)	1,787,765	185,316	(*)	2,268,349	1,338,939	(*)	81,878	146,682	111,376	4,688,681	57.26
Valencia oranges																		
Total[2]	31,242	(***)	33,739	23,773,391	(***)	19,072,105	9,771	3,863,345	2,366,707	27,812	19,910,046	16,705,398	20,148	1,893,801	(***)	1,447,787	118,161,921	62.39
Arizona	1,205	(***)	1,122	340,909	(***)	249,300	222	60,771	27,961	1,045	280,138	221,339	396	13,181	(***)	9,014	881,081	66.84
California	16,526	(***)	17,069	13,000,686	(***)	11,701,518	4,929	1,123,295	1,238,135	15,228	11,877,391	10,463,383	10,643	919,688	(***)	909,677	54,922,239	59.72
Florida[3]	9,779	(***)	11,996	8,221,298	(***)	6,461,241	2,986	1,449,599	1,022,409	8,649	6,771,699	5,438,832	7,498	930,931	(***)	477,655	60,161,044	64.62
Louisiana[3]	(***)	(***)	207	(***)	(***)	32,569	(***)	(***)	3,969	(***)	(***)	28,600	(***)	(***)	(***)	328	(***)	(***)
Texas[3]	3,732	(***)	3,345	2,210,498	(***)	627,477	1,634	1,229,680	74,233	2,890	980,818	553,244	1,611	30,001	(***)	51,113	2,197,557	73.25
Navel oranges																		
Total[2]	15,528	(***)	15,405	7,483,353	(***)	6,967,031	3,122	342,231	326,218	13,938	7,141,122	6,640,813	8,184	450,969	(***)	628,529	36,670,321	81.31
Arizona	1,957	(***)	1,113	208,817	(***)	204,982	226	20,988	17,943	1,097	187,829	187,039	605	10,610	(***)	6,448	1,440,963	135.81
California	14,271	(***)	14,292	7,274,536	(***)	6,762,049	2,896	321,243	308,275	12,841	6,953,293	6,453,774	7,579	440,359	(***)	622,081	35,229,358	80.00
Temple oranges																		
Total[2]	3,733	(***)	(***)	865,967	(***)	(***)	1,532	311,328	(***)	2,640	554,639	(***)	1,765	54,208	(***)	(***)	4,480,368	82.65
Florida	3,733	(***)	(***)	865,967	(***)	(***)	1,532	311,328	(***)	2,640	554,639	(***)	1,765	54,208	(***)	(***)	4,480,368	82.65
Tangerines and mandarins																		
Total[2]	9,219	7,394	10,112	1,145,027	1,172,603	1,303,546	1,932	114,420	55,645	7,758	1,030,607	1,247,901	5,008	164,838	135,954	105,176	7,069,737	42.89
Florida	9,219	6,295	8,796	1,145,027	1,114,872	1,234,040	1,932	114,420	50,880	7,758	1,030,607	1,183,160	5,008	164,838	133,443	102,871	7,069,737	42.89
Louisiana	(***)	629	493	(***)	30,743	46,943	(***)	(***)	1,997	(***)	(***)	44,946	(***)	(***)	1,102	861	(***)	(***)
Texas	(***)	470	963	(***)	26,988	22,563	(***)	(***)	2,768	(***)	(***)	19,795	(***)	(***)	1,409	1,444	(***)	(***)
All other oranges (including Satsumas, tangerines, and mandarins)[4]																		
Total[2]	26,626	27,418	(*)	12,096,464	17,789,777	9,719,284	9,064	2,110,669	1,784,414	21,414	9,985,795	7,934,870	14,878	1,169,551	1,963,736	688,388	57,413,252	49.09
Arizona	917	(***)	720	134,496	(***)	111,585	166	6,497	19,816	786	127,999	91,769	403	5,959	(***)	3,483	640,828	107.54
California	2,405	(***)	2,252	286,712	(***)	222,433	482	43,155	14,190	1,954	243,557	208,243	637	13,180	(***)	15,952	992,125	75.28
Florida	17,747	18,721	(*)	9,829,640	15,502,216	8,225,069	6,008	1,502,932	1,615,843	14,730	8,326,708	6,609,226	11,736	1,098,535	1,809,721	604,465	53,289,175	48.57
Louisiana	(***)	3,125	(*)	(***)	279,333	285,982	(***)	(***)	26,250	(***)	(***)	259,732	(***)	(***)	8,742	5,669	(***)	(***)
Texas	5,557	5,572	(*)	1,845,616	2,008,228	874,215	2,408	558,085	108,315	3,944	1,287,531	765,900	2,102	51,877	145,273	58,819	2,491,124	48.02

*Not available.
***Not available; separate inquiry not on questionnaire for all States. See text.
[1]Farms reporting trees on census date and/or quantity harvested for the following crop seasons: For 1949, the harvest relates to the 1949-50 season (bloom of 1949) in all States except Arizona and California. In those States, the harvest is from the 1948-49 season (bloom of 1948). For 1944, the harvest relates to the 1943-44 season (bloom of 1943). For 1939, the harvest relates to the 1939-40 season (bloom of 1939) for all States except Arizona and California for which the harvest is for the 1938-39 season (bloom of 1938).
[2]Totals for States for which data are available.
[3]For 1940, data are for Valencia and other late oranges.
[4]For each year the data represent oranges other than those shown by varieties or variety groups.

Table 22.—ORANGES (INCLUDING SATSUMAS, TANGERINES, AND MANDARINS)—FARMS REPORTING, 1920 TO 1940; NUMBER OF TREES, 1890 TO 1950; AND QUANTITY HARVESTED, 1889 TO 1949; BY STATES

State	Farms reporting[1]					Number of trees (all ages)						
	1940	1935	1930	1925	1920	1950	1945	1940	1935	1930	1925	1920
United States	54,686	65,706	46,558	58,065	[3]34,565	45,833,176	40,023,443	37,153,064	38,935,649	31,958,314	30,336,802	19,667,058
Alabama	380	1,210	821	1,693	776	14,963	8,770	29,770	339,872	594,009	621,815	425,830
Arizona	1,552	1,708	1,534	616	237	684,222	649,747	565,867	627,171	455,478	131,431	60,314
Arkansas	.....	.....	.....	.....	.....	.....	.....	.....	.....	.....	.....	.....
California	22,400	20,782	19,098	22,362	18,540	20,561,934	20,389,691	18,686,000	19,977,516	16,778,919	15,632,045	12,899,775
Florida	21,206	28,699	19,822	24,529	13,114	20,061,932	16,617,088	15,920,350	15,432,050	12,424,199	13,351,983	6,025,668
Georgia	571	896	165	440	132	5,950	3,432	3,729	14,592	11,804	3,412	3,355
Louisiana	2,814	4,802	1,291	3,974	935	426,008	310,076	365,494	533,842	381,794	273,387	130,738
Mississippi	307	804	514	983	404	21,954	9,423	57,495	257,929	181,684	68,515	65,477
New Mexico	.....	.....	.....	.....	.....	.....	.....	.....	.....	.....	.....	.....
North Carolina	.....	.....	.....	.....	.....	.....	.....	.....	.....	.....	.....	.....
Oregon	.....	.....	.....	.....	.....	.....	.....	.....	.....	.....	.....	.....
South Carolina	25	49	.....	.....	.....	99	.....	104	181	.....	.....	.....
Tennessee	.....	.....	.....	.....	.....	.....	.....	.....	.....	.....	.....	.....
Texas	5,431	6,756	3,313	3,468	427	4,056,114	2,035,216	1,524,255	1,752,496	1,130,427	254,214	55,901
Virginia	.....	.....	.....	.....	.....	.....	.....	.....	.....	.....	.....	.....
Washington	.....	.....	.....	.....	.....	.....	.....	.....	.....	.....	.....	.....

State	Number of trees (all ages)—Con.			Quantity harvested[2] (tons 1949, 1944, and 1939; field boxes, 1934; boxes, other years)								
	1910	1900	1890	1949	1944	1939	1934	1929	1919	1909	1899	1889
United States	14,105,492	[4]8,395,522	13,591,136	3,746,106	3,928,894	2,872,674	70,482,013	53,731,352	27,833,184	19,530,129	6,167,891	[5]4,391,787
Alabama	19,985	22	.....	66	277	682	133,649	259,019	40,876	1,201	2	.....
Arizona	90,355	48,570	50,160	29,750	48,937	18,945	360,213	137,371	80,637	32,247	11,116	.....
Arkansas	73	4	.....	.....	.....	.....	.....	.....	.....	1	.....	.....
California	8,713,260	5,648,714	3,377,591	1,373,227	1,779,670	1,547,710	47,500,699	43,140,726	21,635,102	14,440,316	5,882,193	1,245,047
Florida	3,891,588	2,552,542	10,133,815	2,248,512	1,943,164	1,184,991	21,067,984	9,720,998	5,997,897	4,887,839	273,295	3,146,740
Georgia	643	.....	140	92	76	72	7,829	785	230	210	.....	.....
Louisiana	430,307	141,116	28,400	12,294	9,844	6,858	249,053	82,500	37,458	153,619	1,285	.....
Mississippi	49,089	3,696	774	284	242	2,038	113,055	73,708	31,419	3,779	.....	.....
New Mexico	15	.....	.....	.....	.....	.....	.....	.....	.....	12	.....	.....
North Carolina	108	.....	.....	.....	.....	.....	.....	.....	.....	21	.....	.....
Oregon	.....	1	.....	.....	.....	.....	.....	.....	.....	.....	.....	.....
South Carolina	161	.....	.....	3	.....	2	55	.....	.....	177	.....	.....
Tennessee	79	.....	.....	.....	.....	.....	.....	.....	.....	1	.....	.....
Texas	909,791	855	256	81,878	146,682	111,376	1,049,476	316,245	9,557	10,694	.....	.....
Virginia	38	.....	.....	.....	.....	.....	.....	.....	.....	12	.....	.....
Washington	.....	2	.....	.....	.....	.....	.....	.....	.....	.....	.....	.....

[1]Farms reporting trees on census date and/or quantity harvested for previous crop year.
[2]Quantities harvested relate to the following crop seasons: for 1949, the 1949-50 season (bloom of 1949) in all States except Arizona and California, which cover the 1948-49 season (bloom of 1948); for 1944, the 1943-44 season (bloom of 1943); for 1939, the 1939-40 season (bloom of 1939) in all States except Arizona and California, which cover the 1938-39 season (bloom of 1938); for 1889, the calendar year ending June 1, 1890; for all other years, the calendar year preceding the enumeration.
[3]Farms reporting trees of bearing age. For oranges, figures are for farms reporting oranges other than tangerines or mandarins. In 1920 tangerine trees of bearing age were reported on 809 farms. In 1910 tangerine trees of bearing age were reported on 322 farms and mandarin trees of bearing age on 22 farms.
[4]Trees of bearing age only.
[5]Does not include production for Louisiana which was given in number of fruits and amounted to 2,208,750 oranges.

Table 23.—GRAPEFRUIT—FARMS REPORTING AND NUMBER OF TREES, 1950, 1945, AND 1940; QUANTITY HARVESTED, 1949, 1944, AND 1939; AND VALUE, 1949; BY STATES

State	Farms reporting[1]			Number of trees						Quantity harvested[2] (tons)			Value, 1949 (dollars)	
				1950			All ages, 1945	1940						
	1950	1945	1940	All ages	Not of bearing age	Of bearing age		All ages	Not of bearing age	Of bearing age	1949	1944	1939	Total	Average per ton
United States	25,138	[3]26,323	26,768	12,891,443	2,915,961	9,975,482	[3]10,635,582	10,974,035	866,594	10,107,441	1,164,322	[3]1,546,944	1,235,673	58,150,616	49.94
Alabama	48	(***)	3	101	80	21	(***)	4	2	2	([4])	(***)	([4])	38	([4])
Arizona	1,545	2,736	1,551	713,472	11,524	701,948	922,748	809,904	36,060	773,844	64,906	109,026	59,750	2,301,260	35.46
California	5,496	6,930	6,904	884,861	63,412	821,449	1,106,032	1,185,746	157,674	1,028,072	59,731	100,263	81,899	3,346,032	56.02
Florida	12,838	12,066	13,535	6,045,732	912,990	5,132,742	5,199,927	5,359,862	474,993	4,884,869	854,088	889,670	592,685	43,037,754	50.39
Georgia	161	(***)	10	405	188	217	(***)	38	20	18	6	(***)	([4])	441	73.50
Louisiana	333	151	128	1,826	969	857	945	2,631	171	2,460	18	5	66	783	43.50
Mississippi	12	(***)	14	41	29	12	(***)	128	20	108	([4])	(***)	3	1	([4])
South Carolina	4	(***)	2	11	5	6	(***)	2	1	1	([4])	(***)	([4])	20	([4])
Texas	4,701	4,440	4,621	5,244,994	1,926,764	3,318,230	3,405,930	3,615,720	197,653	3,418,067	185,573	447,180	501,270	9,464,287	51.00

***Not available; separate inquiry not on questionnaire for all States. See text.
[1]Farms reporting trees on census date and/or quantity harvested for previous crop year. Farms reporting for trees not of bearing age, trees of bearing age, and quantity harvested are shown in State Table 12, Vol. I. See text.
[2]Quantities harvested relate to the following crop seasons: for 1949, the 1949-50 season (bloom of 1949) in all States except Arizona and California, which cover the 1948-49 season (bloom of 1948); for 1944, the 1943-44 season (bloom of 1943); for 1939, the 1939-40 season (bloom of 1939) in all States except Arizona and California, which cover the 1938-39 season (bloom of 1938); for 1889, the calendar year ending June 1, 1890; for all other years, the calendar year preceding the enumeration.
[3]Total for States for which data are available.
[4]Less than 1 ton.

Table 24.—GRAPEFRUIT—FARMS REPORTING, 1910 TO 1935; NUMBER OF TREES, 1890 TO 1935; AND QUANTITY HARVESTED, 1889 TO 1934; BY STATES

State	Farms reporting[1]					Number of trees (all ages)							Quantity harvested[2] (1934, field boxes; 1899 to 1929, boxes;[3] 1889, barrels)					
	1935	1930	1925	1920[4]	1910[4]	1935	1930	1925	1920	1910	1900[5]	1890	1934	1929	1919	1909	1899	1889
U.S..	28,150	20,598	21,865	11,431	6,172	13,161,101	9,236,653	5,026,305	3,073,477	1,350,637	202,723	16,146	19,495,340	8,722,429	3,656,437	1,189,250	30,790	10,080
Ala.....	30	8	383	113	66	113	46	4,901	1,924	704	282	.....	41	8	339	290	.....	.....
Ariz....	1,702	1,185	439	121	12	1,028,510	672,322	53,556	31,587	3,005	2,799	.....	1,658,100	364,182	28,999	820	633	.....
Calif...	4,862	4,383	5,384	4,249	932	1,412,157	1,114,057	555,878	313,009	69,013	80,918	1,743	2,730,362	1,387,929	465,085	122,515	17,851	.....
Fla.....	14,972	11,160	12,289	6,636	4,670	5,422,566	4,534,029	3,921,819	2,644,817	1,256,262	117,336	14,403	11,227,282	5,971,989	3,158,431	1,061,537	12,306	10,080
Ga.....	81	6	247	.....	203	629	19	1,855	.....	880	.....	.....	192	1	.....	361	.....	.....
Ky.....	.....	.....	.....	.....	18	.....	.....	.....	.....	99	.....	.....	.....	.....	.....	1	.....	.....
La.....	164	40	489	75	41	1,559	2,347	9,951	1,132	4,290	1,279	.....	371	710	352	1,781	.....	.....
Miss....	40	23	120	60	90	402	481	3,075	1,515	2,979	.....	.....	68	59	381	1,368	.....	.....
S. C....	3	2	.....	.....	16	10	3	.....	.....	51	.....	.....	4	.....	.....	88	.....	.....
Texas...	6,296	3,791	2,514	177	116	5,295,155	2,913,349	475,270	79,493	13,312	109	.....	3,878,920	997,551	2,850	488	.....	.....
Va.....	.....	.....	.....	.....	8	.....	.....	.....	.....	42	.....	.....	.....	.....	.....	1	.....	.....

[1]Farms reporting trees on census date and/or quantity harvested for previous crop year.
[2]Quantity harvested is for the calendar year preceding the date of enumeration for all years except 1889. For that year, the quantity harvested is for the year ending June 1 of the census year.
[3]Kind of boxes not specified.
[4]Farms reporting trees of bearing age.
[5]Trees of bearing age.

Table 25.—LEMONS—FARMS REPORTING AND NUMBER OF TREES, 1950, 1945, AND 1940; AND QUANTITY HARVESTED, 1949, 1944, AND 1939; AND VALUE, 1949; BY STATES

State	Farms reporting[1]			Number of trees								Quantity harvested[2] (field boxes)			Value, 1949 (dollars)	
				1950			All ages, 1945	1940			Percent increase or decrease (-) (all trees)					
	1950	1945	1940	All ages	Not of bearing age	Of bearing age		All ages	Not of bearing age	Of bearing age	1945 to 1950	1940 to 1950	1949	1944	1939	Total	Average per field box
U.S..	14,098	[3]14,089	13,717	6,048,614	709,507	5,339,107	[3]6,018,963	5,448,927	1,103,503	4,345,424	0.5	11.0	16,376,961	[3]18,761,192	16,069,244	52,645,510	3.21
Ala.....	20	(***)	2	30	24	6	(***)	5	4	1	(***)	500.0	2	(*)	(4)	4	2.00
Ariz....	941	1,688	796	75,242	42,284	32,958	43,980	28,106	8,325	19,781	71.1	167.7	60,377	79,792	17,332	172,076	2.85
Calif...	9,705	12,401	10,286	5,903,700	648,869	5,254,831	5,974,983	5,306,645	1,065,526	4,241,119	-1.2	11.3	16,272,859	18,681,400	15,999,080	52,319,304	3.22
Fla.....	2,589	(***)	1,639	31,615	10,661	20,954	(***)	68,088	12,866	55,222	(***)	53.6	37,150	(*)	21,721	141,171	3.80
Ga.....	29	(***)	4	52	33	19	(***)	7	6	1	(***)	642.9	27	(*)	.....	103	3.81
La.....	191	(***)	96	1,059	331	728	(***)	634	280	354	(***)	67.0	301	(*)	67	963	3.20
Miss....	15	(***)	3	44	11	33	(***)	4	3	1	(***)	1,000.0	13	(*)	(4)	46	3.54
Nev.....	.....	(***)	1	.....	.....	.....	(***)	2	2	.....	.....	.....	.....	.....	.....	.....	.....
Texas...	608	(***)	890	36,872	7,294	29,578	(***)	45,436	16,491	28,945	(***)	-18.8	6,232	(*)	31,044	11,843	1.90

*Not available.
***Not available; separate inquiry not on questionnaire for all States. See text.
[1]Farms reporting trees on census date and/or quantity harvested for previous crop year. Farms reporting for trees not of bearing age, trees of bearing age, and quantity harvested are shown in State Table 12, Vol. I. See text.
[2]Quantities harvested relate to the following crop seasons: for 1949, the 1949-50 season (bloom of 1949) in all States except Arizona and California which cover the 1948-49 season (bloom of 1948); for 1944, the 1943-44 season (bloom of 1943); for 1939, the 1939-40 season (bloom of 1939) in all States except Arizona and California which cover the 1938-39 season (bloom of 1938).
[3]Totals for States for which data are available.
[4]Published as less than 1 ton.

Table 26.—LIMES—FARMS REPORTING AND NUMBER OF TREES, 1950, 1945, AND 1940; QUANTITY HARVESTED, 1949, 1944, AND 1939; AND VALUE, 1949; BY STATES

State	Farms reporting[1]			Number of trees								Quantity harvested[2] (pounds)			Value, 1949 (dollars)	
				1950			All ages, 1945	1940			Percent increase or decrease (-) for trees of all ages					
	1950	1945	1940	All ages	Not of bearing age	Of bearing age		All ages	Not of bearing age	Of bearing age	1945 to 1950	1940 to 1950	1949	1944	1939	Total	Average per pound
U.S.....	2,657	[3]1,073	2,551	390,321	103,451	286,870	[3]321,102	474,142	135,136	339,006	(***)	-17.7	16,453,281	[3]8,578,189	6,994,166	810,279	0.05
Arizona.....	100	(***)	78	2,274	218	2,056	(***)	2,536	627	1,909	(***)	-10.3	19,585	(***)	19,120	1,176	0.06
California.....	466	(***)	780	31,554	1,577	29,977	(***)	55,584	25,203	30,381	(***)	-43.2	1,258,091	(***)	1,095,277	50,324	0.04
Florida.....	1,996	1,073	1,618	355,261	100,712	254,549	321,102	412,617	108,063	304,554	10.6	-13.9	15,175,579	8,578,189	5,822,302	758,778	0.05
Texas.....	82	(***)	70	1,200	928	272	(***)	3,400	1,242	2,158	(***)	-64.7	23	(***)	57,005	1	0.04
All other States..	13	(***)	5	32	16	16	(***)	5	1	4	(***)	540.0	3	.....	462	(4)	(4)

***Not available; separate inquiry not on questionnaire for all States. See text.
[1]Farms reporting trees on census date and/or quantity harvested for previous crop year. Farms reporting for trees not of bearing age, trees of bearing age, and quantity harvested are shown in State Table 12, Vol. I. See text.
[2]Quantities harvested relate to the following crop seasons: for 1949, the 1949-50 season (bloom of 1949) in all States except Arizona which cover the 1948-49 season (bloom of 1948); for 1944, the 1943-44 season (bloom of 1943); for 1939, the 1939-40 season (bloom of 1939) in all States except Arizona and California, which cover the 1938-39 season (bloom of 1938).
[3]Totals for States for which data are available.
[4]Less than 1 dollar.

Table 27.—PECANS—IMPROVED AND WILD OR SEEDLING—FARMS REPORTING AND NUMBER OF TREES, 1950, 1945, AND 1940; QUANTITY HARVESTED, 1949 AND 1939; AND VALUE, 1949; BY DIVISIONS AND STATES

	Region, division, and State	All pecans[1]								
		Farms reporting[2]		Number of trees of all ages			Quantity harvested (pounds)			Value, 1949 (dollars)
		1945	1940	1950	1945	1940	1949	1944	1939	
1	**United States**	[3]318,675	278,146	10,126,535	[3]10,423,093	10,961,191	61,054,239	[3]98,179,888	72,838,334	12,520,661
2	The North	[3]4,714	7,059	183,203	[3]128,917	263,446	1,232,024	[3]259,911	1,376,815	243,605
3	The South	313,646	269,460	9,772,496	10,187,852	10,532,820	57,500,285	97,603,114	70,925,357	11,569,615
4	The West	[3]315	1,627	170,836	[3]106,324	164,925	2,321,930	[3]316,863	536,162	707,441
	Geographic Divisions:									
5	New England	.....	5	.....	.....	13	.....	.....	.....	.....
6	Middle Atlantic	3	239	277	27	878	1,008	.....	2,193	201
7	East North Central	2,525	2,780	33,850	51,678	80,431	197,179	150,845	460,627	35,438
8	West North Central	[3]2,186	4,035	149,076	[3]77,212	182,124	1,033,837	[3]109,066	913,995	207,966
9	South Atlantic	130,399	107,703	3,049,144	3,302,266	2,930,471	16,077,201	33,877,779	27,611,050	3,473,299
10	East South Central	91,184	69,136	1,483,165	1,540,568	1,393,217	16,367,138	18,232,050	15,263,429	3,179,502
11	West South Central	92,063	92,621	5,240,187	5,345,018	6,209,132	25,055,946	45,493,285	28,050,878	4,916,814
12	Mountain	[3]315	861	157,453	[3]106,324	138,171	2,239,878	[3]316,863	471,804	686,109
13	Pacific	(***)	766	13,383	(***)	26,754	82,052	(***)	64,358	21,332
	New England:									
14	Maine	.....	.....	.....	.....	.....	.....	.....	.....	.....
15	New Hampshire	.....	.....	.....	.....	.....	.....	.....	.....	.....
16	Vermont	.....	1	.....	.....	2	.....	.....	.....	.....
17	Massachusetts	.....	.....	.....	.....	.....	.....	.....	.....	.....
18	Rhode Island	.....	3	.....	.....	9	.....	.....	.....	.....
19	Connecticut	.....	1	.....	.....	2	.....	.....	.....	.....
	Middle Atlantic:									
20	New York	3	17	11	27	78	.....	.....	416	.....
21	New Jersey	.....	19	9	.....	59	.....	.....	37	.....
22	Pennsylvania	.....	203	257	.....	741	1,008	.....	1,740	201
	East North Central:									
23	Ohio	.....	68	322	.....	4,425	264	.....	398	52
24	Indiana	563	458	2,713	4,211	5,543	12,704	2,527	37,571	2,539
25	Illinois	1,962	2,239	30,764	47,467	70,382	184,091	148,318	422,599	32,823
26	Michigan	.....	12	19	.....	77	120	.....	23	24
27	Wisconsin	.....	3	32	.....	4	.....	.....	36	.....
	West North Central:									
28	Minnesota	.....	.....	5	.....	.....	.....	.....	.....	.....
29	Iowa	.....	40	58	.....	788	566	.....	703	113
30	Missouri	2,186	2,826	107,968	77,212	109,145	791,824	109,066	756,651	157,148
31	North Dakota	(***)	.....	.....	(***)	.....	.....	(***)	.....	.....
32	South Dakota	(***)	.....	2	(***)	.....	.....	(***)	.....	.....
33	Nebraska	(***)	11	47	(***)	30	90	(***)	52	22
34	Kansas	(***)	1,158	40,996	(***)	72,161	241,357	(***)	156,589	50,683
	South Atlantic:									
35	Delaware	15	30	90	242	473	126	3,224	640	31
36	Maryland	117	100	1,088	990	560	2,332	3,316	1,807	572
37	District of Columbia	.....	1	.....	.....	7	.....	.....	.....	.....
38	Virginia	2,734	1,663	21,928	12,889	9,015	55,649	137,705	49,900	17,101
39	West Virginia	7	27	49	24	76	.....	.....	58	.....
40	North Carolina	29,901	26,765	149,826	173,694	165,043	1,637,580	1,996,617	1,379,283	399,754
41	South Carolina	18,650	15,668	218,617	227,027	207,017	1,878,846	1,935,964	2,203,432	403,831
42	Georgia	62,353	48,247	2,372,602	2,562,860	2,191,568	10,878,388	25,359,669	20,750,782	2,344,589
43	Florida	16,622	15,202	284,944	324,540	356,712	1,624,280	4,441,284	3,225,148	307,421
	East South Central:									
44	Kentucky	683	924	5,640	10,477	12,489	93,941	17,654	96,484	20,664
45	Tennessee	4,270	4,308	37,199	24,354	33,482	236,674	118,100	290,985	51,786
46	Alabama	53,953	37,342	864,474	971,480	784,873	9,531,894	10,934,408	9,264,106	1,862,549
47	Mississippi	32,278	26,562	575,852	534,257	562,373	6,504,629	7,161,888	5,611,854	1,244,503
	West South Central:									
48	Arkansas	8,818	9,095	150,799	122,193	207,551	860,933	1,398,029	1,547,254	188,063
49	Louisiana	22,168	18,857	424,315	473,235	604,629	5,908,684	7,834,340	4,389,557	1,084,658
50	Oklahoma	17,046	19,185	1,493,912	1,536,957	1,681,696	7,698,301	7,954,252	12,007,662	1,455,886
51	Texas	44,031	45,484	3,171,161	3,212,633	3,715,256	10,588,028	28,306,664	10,106,405	2,188,207
	Mountain:									
52	Montana	(***)	4	.....	(***)	9	.....	(***)	.....	.....
53	Idaho	(***)	1	15	(***)	1	92	(***)	.....	(4)
54	Wyoming	(***)	.....	.....	(***)	.....	.....	(***)	.....	.....
55	Colorado	(***)	7	38	(***)	15	25	(***)	.....	5
56	New Mexico	315	355	131,699	106,324	86,146	1,943,257	316,863	21,936	582,976
57	Arizona	(***)	426	23,573	(***)	50,831	290,036	(***)	445,442	101,511
58	Utah	(***)	51	2,035	(***)	882	5,632	(***)	1,976	1,408
59	Nevada	(***)	17	93	(***)	287	836	(***)	2,450	209
	Pacific:									
60	Washington	(***)	29	44	(***)	60	70	(***)	201	19
61	Oregon	(***)	32	373	(***)	240	6,200	(***)	115	1,612
62	California	(***)	705	12,966	(***)	26,454	75,782	(***)	64,042	19,701

See footnotes at end of table.

Table 27.—PECANS—IMPROVED AND WILD OR SEEDLING—FARMS REPORTING AND NUMBER OF TREES, 1950, 1945, AND 1940; QUANTITY HARVESTED, 1949 AND 1939; AND VALUE, 1949; BY DIVISIONS AND STATES—Continued

	Region, division, and State	Pecans, improved											
		Farms reporting[2]		Number of trees						Quantity harvested (pounds)		Value, 1949 (dollars)	
				All ages		Not of bearing age		Of bearing age				Total	Value per pound
		1950	1940	1950	1940	1950	1940	1950	1940	1949	1939		
1	U.S.	[3]217,086	[3]175,014	[3]5,602,017	[3]5,350,793	[3]934,264	[3]1,122,009	[3]4,667,753	[3]4,228,784	[3]37,801,453	[3]38,632,968	[3]8,532,209	0.23
2	The North	(***)	1,126	(***)	9,927	(***)	4,887	(***)	5,040	(***)	65,417	(***)	(***)
3	The South	215,450	173,573	5,446,743	5,255,157	905,422	1,036,901	4,541,321	4,218,256	35,568,160	38,547,555	7,847,722	0.22
4	The West	1,635	315	155,272	85,709	28,840	80,221	126,432	5,488	2,233,293	19,996	684,487	0.31
	Geo. Divisions:												
5	New England	.....	3	.....	7	.....	7	.....	.....	.....	.....	.....	.....
6	Middle Atlantic	(***)	164	(***)	571	(***)	372	(***)	199	(***)	1,284	(***)	(***)
7	E.N. Central	(***)	430	(***)	4,321	(***)	2,249	(***)	2,072	(***)	27,382	(***)	(***)
8	W.N. Central	(***)	529	(***)	5,028	(***)	2,259	(***)	2,769	(***)	36,751	(***)	(***)
9	South Atlantic	94,369	83,123	2,756,011	2,611,641	316,454	282,258	2,439,557	2,329,383	13,851,736	22,253,205	3,093,707	0.22
10	E.S. Central	64,987	50,093	1,181,687	1,134,999	212,266	195,583	969,421	939,416	12,873,331	11,332,091	2,629,097	0.20
11	W.S. Central	56,094	40,357	1,509,045	1,508,517	376,702	559,060	1,132,343	949,457	8,843,093	4,962,259	2,124,918	0.24
12	Mountain	1,635	315	155,272	85,709	28,840	80,221	126,432	5,488	2,233,293	19,996	684,487	0.31
13	Pacific	(***)	.....	(***)	.....	(***)	.....	(***)	.....	(***)	.....	(***)	(***)
	New England:												
14	Maine	.....	.....	.....	.....	.....	.....	.....	.....	.....	.....	.....	.....
15	N.H.	.....	.....	.....	.....	.....	.....	.....	.....	.....	.....	.....	.....
16	Vt.	.....	.....	.....	.....	.....	.....	.....	.....	.....	.....	.....	.....
17	Mass.	.....	.....	.....	.....	.....	.....	.....	.....	.....	.....	.....	.....
18	R.I.	.....	2	.....	5	.....	5	.....	.....	.....	.....	.....	.....
19	Conn.	.....	1	.....	2	.....	2	.....	.....	.....	.....	.....	.....
	Middle Atlantic:												
20	N.Y.	(***)	14	(***)	61	(***)	48	(***)	13	(***)	265	(***)	(***)
21	N.J.	(***)	15	(***)	35	(***)	21	(***)	14	(***)	27	(***)	(***)
22	Pa.	(***)	135	(***)	475	(***)	303	(***)	172	(***)	992	(***)	(***)
	East North Central:												
23	Ohio	(***)	45	(***)	255	(***)	241	(***)	14	(***)	106	(***)	(***)
24	Ind.	(***)	124	(***)	2,150	(***)	1,242	(***)	908	(***)	21,366	(***)	(***)
25	Ill.	(***)	247	(***)	1,836	(***)	723	(***)	1,113	(***)	5,851	(***)	(***)
26	Mich.	(***)	11	(***)	76	(***)	40	(***)	36	(***)	23	(***)	(***)
27	Wis.	(***)	3	(***)	4	(***)	3	(***)	1	(***)	36	(***)	(***)
	West North Central:												
28	Minn.	(***)	.....	(***)	.....	(***)	.....	(***)	.....	(***)	.....	(***)	(***)
29	Iowa	(***)	23	(***)	68	(***)	36	(***)	32	(***)	110	(***)	(***)
30	Mo.	(***)	434	(***)	4,344	(***)	2,050	(***)	2,294	(***)	34,594	(***)	(***)
31	N.Dak.	.....	.....	.....	.....	.....	.....	.....	.....	.....	.....	.....	.....
32	S.Dak.	(***)	.....	(***)	.....	(***)	.....	(***)	.....	(***)	.....	(***)	(***)
33	Nebr.	(***)	4	(***)	8	(***)	6	(***)	2	(***)	.....	(***)	(***)
34	Kans.	(***)	68	(***)	608	(***)	167	(***)	441	(***)	2,047	(***)	(***)
	South Atlantic:												
35	Del.	(***)	27	(***)	152	(***)	65	(***)	87	(***)	640	(***)	(***)
36	Md.	(***)	60	(***)	453	(***)	94	(***)	359	(***)	856	(***)	(***)
37	D.C.	.....	1	.....	7	.....	.....	.....	7	.....	.....	.....	.....
38	Va.	2,929	1,226	21,928	6,990	9,256	2,199	12,672	4,791	55,649	36,482	17,101	0.31
39	W.Va.	(***)	15	(***)	45	(***)	35	(***)	10	(***)	.....	(***)	(***)
40	N.C.	23,622	22,883	137,062	144,675	31,498	43,526	105,564	101,149	1,497,223	1,169,958	370,770	0.25
41	S.C.	15,473	13,040	195,424	176,666	36,082	33,005	159,342	143,661	1,696,293	1,829,864	373,786	0.22
42	Ga.	43,797	37,341	2,203,871	2,013,610	204,871	178,298	1,999,000	1,835,312	9,598,852	17,425,733	2,122,752	0.22
43	Fla.	8,548	8,530	197,726	269,043	34,747	25,036	162,979	244,007	1,003,719	1,789,672	209,298	0.21
	East South Central:												
44	Ky.	(***)	278	(***)	1,951	(***)	1,033	(***)	918	(***)	3,731	(***)	(***)
45	Tenn.	(***)	2,572	(***)	18,102	(***)	9,484	(***)	8,618	(***)	126,803	(***)	(***)
46	Ala.	38,274	27,521	733,323	669,470	133,911	81,661	599,412	587,809	7,830,395	7,114,110	1,599,655	0.20
47	Miss.	26,713	19,722	448,364	445,476	78,355	103,405	370,009	342,071	5,042,936	4,087,447	1,029,442	0.20
	West South Central:												
48	Ark.	7,589	5,422	109,389	82,009	37,916	33,063	71,473	48,946	602,263	634,049	144,421	0.24
49	La.	14,597	10,656	273,734	318,272	43,408	78,620	230,326	239,652	3,598,359	2,021,449	728,185	0.20
50	Okla.	4,698	2,785	181,704	181,248	45,140	79,057	136,564	102,191	900,713	464,485	241,662	0.27
51	Tex.	29,210	21,494	944,218	926,988	250,238	368,320	693,980	558,668	3,741,758	1,842,276	1,010,650	0.27
	Mountain:												
52	Mont.	.....	3	.....	7	.....	7	.....	.....	.....	.....	.....	.....
53	Idaho	(***)	(***)	(***)	(***)	(***)	(***)	(***)	(***)	(***)	(***)	(***)	(***)
54	Wyo.	.....	.....	.....	.....	.....	.....	.....	.....	.....	.....	.....	.....
55	Colo.	(***)	5	(***)	7	(***)	5	(***)	2	(***)	.....	(***)	(***)
56	N.Mex.	691	307	131,699	85,695	23,173	80,209	108,526	5,486	1,943,257	19,996	582,976	0.30
57	Ariz.	944	(***)	23,573	(***)	5,667	(***)	17,906	(***)	290,036	(***)	101,511	0.35
58	Utah	(***)	(***)	(***)	(***)	(***)	(***)	(***)	(***)	(***)	(***)	(***)	(***)
59	Nev.	(***)	(***)	(***)	(***)	(***)	(***)	(***)	(***)	(***)	(***)	(***)	(***)
	Pacific:												
60	Wash.	(***)	(***)	(***)	(***)	(***)	(***)	(***)	(***)	(***)	(***)	(***)	(***)
61	Oreg.	(***)	(***)	(***)	(***)	(***)	(***)	(***)	(***)	(***)	(***)	(***)	(***)
62	Calif.	(***)	(***)	(***)	(***)	(***)	(***)	(***)	(***)	(***)	(***)	(***)	(***)

See footnotes at end of table.

Table 27.—PECANS—IMPROVED AND WILD OR SEEDLING—FARMS REPORTING AND NUMBER OF TREES, 1950, 1945, AND 1940 QUANTITY HARVESTED, 1949 AND 1939; AND VALUE, 1949; BY DIVISIONS AND STATES—Continued

	Region, division, and State	Pecans, wild or seedling											
		Farms reporting[2]		Number of trees						Quantity harvested (pounds)		Value, 1949 (dollars)	
				All ages		Not of bearing age		Of bearing age				Total	Value per pound
		1950	1940	1950	1940	1950	1940	1950	1940	1949	1939		
1	U.S.	[3]102,804	[3]128,491	[3]4,281,687	[3]5,531,643	[3]922,481	[3]1,234,577	[3]3,359,206	[3]4,297,066	[3]21,599,052	[3]33,691,140	[3]3,648,840	0.17
2	The North	(***)	6,070	(***)	253,519	(***)	64,834	(***)	188,685	(***)	1,311,398	(***)	(***)
3	The South	102,804	122,360	4,281,687	5,277,663	922,481	1,169,592	3,359,206	4,108,071	21,599,052	32,377,802	3,648,840	0.17
4	The West	(***)	61	(***)	461	(***)	151	(***)	310	(***)	1,940	(***)	(***)
	Geo. Divisions:												
5	New England....	.....	2	.....	6	.....	4	.....	2	.....	.....	.....	.....
6	Middle Atlantic	(***)	83	(***)	307	(***)	119	(***)	188	(***)	909	(***)	(***)
7	E.N. Central...	(***)	2,408	(***)	76,110	(***)	22,497	(***)	53,613	(***)	433,245	(***)	(***)
8	W.N. Central...	(***)	3,577	(***)	177,096	(***)	42,214	(***)	134,882	(***)	877,244	(***)	(***)
9	South Atlantic.	30,183	34,471	291,906	318,830	44,749	54,756	247,157	264,074	2,223,007	5,357,845	378,989	0.17
10	E.S. Central...	23,257	26,192	258,639	258,218	49,881	58,684	208,758	199,534	3,163,192	3,931,338	477,955	0.15
11	W.S. Central...	49,364	61,697	3,731,142	4,700,615	827,851	1,056,152	2,903,291	3,644,463	16,212,853	23,088,619	2,791,896	0.17
12	Mountain.....	(***)	61	(***)	461	(***)	151	(***)	310	(***)	1,940	(***)	(***)
13	Pacific.....	(***)	.....	(***)	.....	(***)	.....	(***)	.....	(***)	.....	(***)	(***)
	New England:												
14	Maine.....	.....	.....	.....	.....	.....	.....	.....	.....	.....	.....	.....	.....
15	N.H.....	.....	.....	.....	.....	.....	.....	.....	.....	.....	.....	.....	.....
16	Vt.....	.....	1	.....	2	.....	.....	.....	2	.....	.....	.....	.....
17	Mass.....	.....	.....	.....	.....	.....	.....	.....	.....	.....	.....	.....	.....
18	R.I.....	.....	1	.....	4	.....	4	.....	.....	.....	.....	.....	.....
19	Conn.....	.....	.....	.....	.....	.....	.....	.....	.....	.....	.....	.....	.....
	Middle Atlantic:												
20	N.Y.....	(***)	4	(***)	17	(***)	2	(***)	15	(***)	151	(***)	(***)
21	N.J.....	(***)	4	(***)	24	(***)	23	(***)	1	(***)	10	(***)	(***)
22	Pa.....	(***)	75	(***)	266	(***)	94	(***)	172	(***)	748	(***)	(***)
	East North Central:												
23	Ohio.....	(***)	32	(***)	4,170	(***)	4,107	(***)	63	(***)	292	(***)	(***)
24	Ind.....	(***)	350	(***)	3,393	(***)	538	(***)	2,855	(***)	16,205	(***)	(***)
25	Ill.....	(***)	2,025	(***)	68,546	(***)	17,851	(***)	50,695	(***)	416,748	(***)	(***)
26	Mich.....	(***)	1	(***)	1	(***)	1	(***)	.....	(***)	.....	(***)	(***)
27	Wis.....	(***)	.....	(***)	.....	(***)	.....	(***)	.....	(***)	.....	(***)	(***)
	West North Central:												
28	Minn.....	(***)	.....	(***)	.....	(***)	.....	(***)	.....	(***)	.....	(***)	(***)
29	Iowa.....	(***)	17	(***)	720	(***)	679	(***)	41	(***)	593	(***)	(***)
30	Mo.....	(***)	2,455	(***)	104,801	(***)	24,990	(***)	79,811	(***)	722,057	(***)	(***)
31	N.Dak.....	.....	.....	.....	.....	.....	.....	.....	.....	.....	.....	.....	.....
32	S.Dak.....	(***)	.....	(***)	.....	(***)	.....	(***)	.....	(***)	.....	(***)	(***)
33	Nebr.....	(***)	7	(***)	22	(***)	10	(***)	12	(***)	52	(***)	(***)
34	Kans.....	(***)	1,098	(***)	71,553	(***)	16,535	(***)	55,018	(***)	154,542	(***)	(***)
	South Atlantic:												
35	Del.....	(***)	4	(***)	321	(***)	315	(***)	6	(***)	.....	(***)	(***)
36	Md.....	(***)	42	(***)	107	(***)	58	(***)	49	(***)	951	(***)	(***)
37	D.C.....	.....	.....	.....	.....	.....	.....	.....	.....	.....	.....	.....	.....
38	Va.....	(***)	485	(***)	2,025	(***)	1,080	(***)	945	(***)	13,418	(***)	(***)
39	W.Va.....	(***)	12	(***)	31	(***)	11	(***)	20	(***)	58	(***)	(***)
40	N.C.....	3,439	4,911	12,764	20,368	3,182	5,396	9,582	14,972	140,357	209,325	28,984	0.21
41	S.C.....	3,100	3,450	23,193	30,351	3,850	5,690	19,343	24,661	182,553	373,568	30,045	0.16
42	Ga.....	16,295	16,993	168,731	177,958	21,817	26,827	146,914	151,131	1,279,536	3,325,049	221,837	0.17
43	Fla.....	7,349	8,574	87,218	87,669	15,900	15,379	71,318	72,290	620,561	1,435,476	98,123	0.16
	East South Central:												
44	Ky.....	(***)	659	(***)	10,538	(***)	1,811	(***)	8,727	(***)	92,753	(***)	(***)
45	Tenn.....	(***)	1,932	(***)	15,380	(***)	4,069	(***)	11,311	(***)	164,182	(***)	(***)
46	Ala.....	14,020	14,110	131,151	115,403	24,859	28,607	106,292	86,796	1,701,499	2,149,996	262,894	0.15
47	Miss.....	9,237	9,491	127,488	116,897	25,022	24,197	102,466	92,700	1,461,693	1,524,407	215,061	0.15
	West South Central:												
48	Ark.....	2,914	4,189	41,410	125,542	8,697	40,831	32,713	84,711	258,670	913,205	43,642	0.17
49	La.....	7,404	9,556	150,581	286,357	27,462	55,652	123,119	230,705	2,310,325	2,368,108	356,473	0.15
50	Okla.....	13,357	17,819	1,312,208	1,500,448	323,418	287,949	988,790	1,212,499	6,797,588	11,543,177	1,214,224	0.18
51	Tex.....	25,689	30,133	2,226,943	2,788,268	468,274	671,720	1,758,669	2,116,548	6,846,270	8,264,129	1,177,557	0.17
	Mountain:												
52	Mont.....	.....	1	.....	2	.....	2	.....	.....	.....	.....	.....	.....
53	Idaho.....	(***)	(***)	(***)	(***)	(***)	(***)	(***)	(***)	(***)	(***)	(***)	(***)
54	Wyo.....	.....	.....	.....	.....	.....	.....	.....	.....	.....	.....	.....	.....
55	Colo.....	(***)	3	(***)	8	(***)	4	(***)	4	(***)	.....	(***)	(***)
56	N.Mex.....	(***)	57	(***)	451	(***)	145	(***)	306	(***)	1,940	(***)	(***)
57	Ariz.....	(***)	(***)	(***)	(***)	(***)	(***)	(***)	(***)	(***)	(***)	(***)	(***)
58	Utah.....	(***)	(***)	(***)	(***)	(***)	(***)	(***)	(***)	(***)	(***)	(***)	(***)
59	Nev.....	(***)	(***)	(***)	(***)	(***)	(***)	(***)	(***)	(***)	(***)	(***)	(***)
	Pacific:												
60	Wash.....	(***)	(***)	(***)	(***)	(***)	(***)	(***)	(***)	(***)	(***)	(***)	(***)
61	Oreg.....	(***)	(***)	(***)	(***)	(***)	(***)	(***)	(***)	(***)	(***)	(***)	(***)
62	Calif.....	(***)	(***)	(***)	(***)	(***)	(***)	(***)	(***)	(***)	(***)	(***)	(***)

*** Not available; separate inquiry not on questionnaire for all States. See text. [1] Data are shown under "all pecans" and not separately for "improved pecans" and "wild or seedling pecans" for those States where no inquiries for pecans were on the questionnaire. In 1950, the questionnaire for Illinois, Missouri, Kansas, and Tennessee specified "improved and seedling pecans." Data for these States are also shown under "all pecans" only. All available data for the number of farms reporting any pecans in 1950, for the States included in these two groups, are published in State Table 12, Vol. I. See text. [2] Farms reporting trees on census date and/or quantity harvested for previous crop year. Farms reporting for trees not of bearing age, trees of bearing age, and quantity harvested are shown in State Table 12, Vol. I. See text. [3] Total for States for which data are available. Division, region, and United States totals are not comparable, in many cases, since inquiries were not carried in the same States for the census years shown. [4] Value not computed.

Table 28.—ALMONDS, FILBERTS, AND WALNUTS (ENGLISH OR PERSIAN)—FARMS REPORTING AND NUMBER OF TREES, 1950, 1945, AND 1940; QUANTITY HARVESTED, 1949, 1944, AND 1939; AND VALUE, 1949; BY STATES

State	Farms reporting[1]			Number of trees							Quantity harvested (pounds)			Value, 1949 (dollars)	
				1950			All ages, 1945	1940							
	1950	1945	1940	All ages	Not of bearing age	Of bearing age		All ages	Not of bearing age	Of bearing age	1949	1944	1939	Total	Average per pound
	Almonds														
United States	15,285	[2]12,698	11,551	6,714,762	1,117,175	5,597,587	[2]6,668,587	5,470,678	1,104,433	4,366,245	77,385,830	[2]54,184,000	47,910,710	12,222,622	0.16
Arizona	119	107	97	373	181	192	449	416	152	264	3,051	2,000	2,000	395	0.13
California	14,248	12,591	10,327	6,705,854	1,112,453	5,593,401	6,668,138	5,463,236	1,102,018	4,361,218	77,376,000	54,182,000	47,876,000	12,220,934	0.16
Oregon	587	(***)	723	1,707	686	1,021	(***)	3,437	1,499	1,938	4,247	(***)	19,720	849	0.20
Washington	132	(***)	161	5,313	3,012	2,301	(***)	2,420	533	1,887	1,028	(***)	5,536	186	0.18
All other States	199	(***)	243	1,515	843	672	(***)	1,169	231	938	1,504	(***)	7,454	258	0.17
	Filberts and hazelnuts														
United States	17,065	[2]16,214	11,874	2,418,140	488,870	1,929,270	[2]2,149,247	1,416,117	454,782	961,335	17,387,789	[2]11,413,856	6,217,116	1,899,034	0.11
California	108	(***)	101	3,073	900	2,173	(***)	5,359	2,901	2,458	10,193	(***)	6,924	2,752	0.27
Idaho	89	61	50	641	304	337	706	928	172	756	955	3,724	2,283	238	0.25
Oregon	11,305	10,790	7,855	2,144,020	437,651	1,706,369	1,843,770	1,160,030	366,887	793,143	15,675,895	9,597,811	5,364,108	1,725,663	0.11
Washington	5,312	5,363	3,808	265,804	46,276	219,528	304,771	248,854	84,180	164,674	1,699,739	1,812,321	843,276	170,198	0.10
All other States	251	(***)	60	4,602	3,739	863	(***)	946	642	304	1,007	(***)	525	183	0.18
	Walnuts (English or Persian)														
United States	53,133	[2]47,385	44,231	3,866,474	785,852	3,080,622	[2]3,667,522	3,394,832	525,886	2,868,946	153,860,437	[2]120,510,951	128,453,713	24,633,766	0.16
Alabama	143	(***)	359	328	147	181	(***)	698	260	438	2,549	(***)	13,062	509	0.20
Arkansas	83	(***)	67	680	81	599	(***)	142	74	68	9,679	(***)	1,167	1,937	0.20
California	26,796	25,574	21,080	3,271,629	727,574	2,544,055	3,072,328	2,782,190	430,061	2,352,129	139,348,000	109,038,000	118,344,000	22,983,613	0.16
Georgia	93	(***)	198	300	170	130	(***)	713	212	501	637	(***)	14,167	128	0.20
Idaho	171	324	102	732	256	476	2,152	798	354	444	7,002	13,458	10,775	1,007	0.14
Illinois	39	(***)	51	200	92	108	(***)	276	83	193	196	(***)	701	39	0.20
Iowa	94	(***)	29	459	115	344	(***)	149	129	20	2,233	(***)	215	222	0.10
Maryland	252	(***)	218	800	290	510	(***)	628	309	319	4,318	(***)	5,222	430	0.10
Michigan	41	(***)	52	484	346	138	(***)	588	384	204	2,294	(***)	4,886	229	0.10
Mississippi	61	(***)	68	203	125	78	(***)	154	74	80	679	(***)	3,905	102	0.15
Missouri	177	(***)	34	1,451	485	966	(***)	386	319	67	2,652	(***)	494	663	0.25
Nebraska	42	(***)	3	239	102	137	(***)	3	2	1	256	(***)	.....	50	0.20
New Jersey	71	(***)	28	305	45	260	(***)	129	62	67	719	(***)	303	71	0.10
New York	160	(***)	142	653	183	470	(***)	1,165	520	645	4,459	(***)	6,318	891	0.20
North Carolina	324	(***)	428	1,066	210	856	(***)	1,053	369	684	2,586	(***)	21,178	515	0.20
Ohio	94	(***)	71	334	119	215	(***)	431	328	103	1,186	(***)	1,433	235	0.20
Oklahoma	35	(***)	23	301	222	79	(***)	127	82	45	206	(***)	338	31	0.15
Oregon	16,537	16,139	14,624	533,692	45,678	488,014	557,413	557,474	76,499	480,975	13,860,105	11,191,865	9,546,818	1,540,438	0.11
Pennsylvania	836	(***)	864	3,397	922	2,475	(***)	3,688	1,888	1,800	27,961	(***)	28,006	2,797	0.10
Tennessee	468	(***)	160	4,718	1,346	3,372	(***)	433	281	152	7,647	(***)	2,559	2,164	0.28
Texas	68	(***)	186	712	594	118	(***)	1,138	910	228	2,140	(***)	1,882	213	0.10
Utah	60	(***)	73	283	115	168	(***)	386	53	333	1,999	(***)	3,548	399	0.20
Virginia	281	(***)	250	1,228	294	934	(***)	700	307	393	2,045	(***)	2,950	409	0.20
Washington	5,829	5,261	4,536	40,847	5,815	35,032	35,315	39,004	11,387	27,617	563,749	263,628	423,207	95,838	0.17
Wisconsin	30	(***)	15	200	57	143	(***)	211	195	16	294	(***)	242	57	0.19
All other States	340	87	490	1,232	469	764	314	2,169	744	1,424	4,846	4,000	16,337	779	0.16

***Not available; separate inquiry not on questionnaire for all States. See text.
[1]Farms reporting trees on census date and/or quantity harvested for previous crop year. Farms reporting for trees not of bearing age, trees of bearing age, and quantity harvested are shown in State Table 12, Vol. I. See text.
[2]Totals for States for which data are available.

Table 29.—TUNG NUTS—FARMS REPORTING AND NUMBER OF TREES, 1950, 1945, AND 1940; QUANTITY HARVESTED, 1949, 1944, AND 1939; AND VALUE, 1949; BY STATES

State	Farms reporting[1]			Number of trees							Quantity harvested (pounds)			Value, 1949 (dollars)	
				1950			All ages, 1945	1940							
	1950	1945	1940	All ages	Not of bearing age	Of bearing age		All ages	Not of bearing age	Of bearing age	1949	1944	1939	Total	Average per pound
United States	5,497	[2]4,160	2,304	12,982,092	2,145,990	10,836,102	[2]9,583,087	12,671,344	8,556,789	4,114,555	157,584,654	[2]62,693,347	2,321,139	4,727,538	.030
Alabama	539	634	207	356,497	104,653	251,844	317,530	103,072	50,305	52,767	2,316,330	1,137,186	22,302	69,491	.030
California	1	(***)	10	500	.....	500	(***)	1,443	1,443	.....	.....	(***)	.....	.....	.....
Florida	800	575	367	3,187,934	424,072	2,763,862	2,291,232	1,208,764	758,935	449,829	29,323,927	11,796,572	1,112,115	879,717	.030
Georgia	454	642	283	131,140	31,278	99,862	180,479	80,360	50,206	30,154	993,519	1,324,678	33,025	29,806	.030
Louisiana	874	666	373	3,273,581	436,106	2,837,475	2,066,531	1,758,819	1,043,336	715,483	41,000,050	13,963,541	301,761	1,230,001	.030
Mississippi	2,811	1,599	831	6,026,850	1,148,561	4,878,289	4,717,873	9,481,143	6,619,502	2,861,641	83,927,918	34,463,077	843,606	2,517,836	.030
South Carolina	.....	.....	29	.....	.....	.....	.....	560	83	477	.....	.....	833	.....	.....
Texas	18	44	204	5,590	1,320	4,270	9,442	37,183	32,979	4,204	22,910	8,293	7,497	687	.030

***Not available; separate inquiry not on questionnaire for all States. See text.
[1]Farms reporting trees on census date and/or quantity harvested for previous crop year. Farms reporting for trees not of bearing age, trees of bearing age, and quantity harvested are shown in State Table 12, Vol. I. See text.
[2]Totals for States for which data are available.

Table 30.—MISCELLANEOUS ORCHARD FRUITS AND NUTS—FARMS REPORTING AND NUMBER OF TREES, 1950; AND QUANTITY HARVESTED AND VALUE, 1949; BY STATES

Crop and State	Farms reporting,[1] 1950	Number of trees, 1950			Quantity harvested, 1949	
		All ages	Not of bearing age	Of bearing age	Quantity	Value (dollars)
Non-citrus						
					Pounds	
Avocados, total	7,550	1,823,452	827,749	995,703	25,575,235	4,568,148
Arizona	1	50	.....	50	.....	.....
California	6,028	1,445,103	663,358	781,745	21,017,734	4,203,547
Florida	1,500	377,455	163,790	213,665	4,557,501	364,601
Louisiana	1	10	10	.....	.....	.....
Texas	20	834	591	243	.....	.....
					Bunches	
Bananas, total	255	[2]4,186	[2]1,255	[2]2,931	772	3,088
Alabama	9	[2]28	[2]2	[2]26	13	52
California	2	[2]12	[2]10	[2]2	1	4
Florida	221	[2]4,086	[2]1,219	[2]2,867	743	2,972
Georgia	6	[2]22	[2]3	[2]19	5	20
Louisiana	9	[2]24	[2]14	[2]10	10	40
Texas	8	[2]14	[2]7	[2]7	.....	.....
					Pounds	
Dates, total	814	292,684	68,153	224,531	24,981,981	1,922,817
Arizona	389	21,977	2,990	18,987	621,351	217,472
California	394	270,345	65,116	205,229	24,360,184	1,705,212
Texas	14	325	26	299	375	112
All other States	17	37	21	16	71	21
					Pounds	
Guavas, total	512	128,264	33,144	95,120	199,595	6,222
California	37	1,301	19	1,282	3,230	323
Florida	472	126,957	33,125	93,832	196,252	5,888
Louisiana	2	2	.....	2	113	11
Texas	1	4	.....	4	.....	.....
					Pounds	
Jujubes, total	35	198	49	149	1,355	135
California	15	33	5	28	.....	.....
Florida	6	44	29	15	2	[3]
Nevada	1	35	5	30	4	[3]
Texas	5	35	3	32	123	12
Utah	3	43	5	38	1,175	118
All other States	5	8	2	6	51	5
					Bushels	
Loquats, total	736	6,584	4,362	2,222	979	5,380
California	561	2,101	276	1,825	706	4,068
Florida	163	4,235	3,847	388	273	1,312
Georgia	2	27	24	3	.....	.....
Texas	5	214	213	1	.....	.....
All other States	5	7	2	5	.....	.....
					Bushels	
Mangoes, total	737	73,705	36,773	36,932	43,465	304,255
Florida	732	73,524	36,594	36,930	43,465	304,255
All other States	5	181	179	2	.....	.....
					Pounds	
Olives, total	6,526	1,677,733	235,979	1,441,754	71,380,595	5,701,156
Arizona	22	3,698	7	3,691	312,595	31,259
California	6,496	1,673,997	235,970	1,438,027	71,068,000	5,669,897
All other States	8	38	2	36	.....	.....
					Pounds	
Persimmons, Japanese, total	3,770	71,338	10,835	60,503	2,278,469	50,742
Alabama	89	439	149	290	2,271	227
Arizona	13	46	18	28	359	18
California	1,625	55,297	6,165	49,132	2,142,251	42,845
Florida	738	7,014	2,344	4,670	16,255	1,626
Georgia	41	107	45	62	266	26
Illinois	7	15	2	13	16	2
Kansas	5	25	9	16	26	5
Louisiana	90	489	84	405	2,166	152

Crop and State	Farms reporting,[1] 1950	Number of trees, 1950			Quantity harvested, 1949	
		All ages	Not of bearing age	Of bearing age	Quantity	Value (dollars)
Non-citrus—Continued						
Persimmons, Japanese—Continued						
Mississippi	63	337	52	285	337	34
Oregon	42	78	38	40	245	15
South Carolina	11	156	47	109	4	[3]
Texas	1,001	6,670	1,787	4,883	106,146	5,306
Utah	1	145	.....	145	5,000	300
Virginia	2	309	.....	309	.....	.....
Washington	16	114	35	79	3,110	186
All other States	26	97	60	37	17	[3]
					Crates	
Pineapples, total	40	[2]940,323	[2]460,343	[2]479,980	5,119	24,570
Florida	40	[2]940,323	[2]460,343	[2]479,980	5,119	24,570
					Bushels	
Pomegranates, total	2,619	63,569	4,370	59,199	97,705	72,347
Alabama	450	1,092	240	852	823	2,058
Arizona	21	141	48	93	47	47
California	1,084	58,893	3,363	55,530	93,644	65,079
Florida	27	50	14	36	3	9
Georgia	752	1,724	444	1,280	512	1,437
Louisiana	62	275	75	200	149	263
Mississippi	81	186	82	104	57	114
Nevada	38	759	41	718	2,129	2,555
North Carolina	9	20	10	10	50	150
South Carolina	83	158	34	124	139	333
Utah	3	222	.....	222	146	292
All other States	9	49	19	30	6	10
					Bushels	
Sapodillas, total	21	83	10	73	12	24
California	18	77	9	68	10	20
Florida	3	6	1	5	2	4
Sugar apples, total	2	9	3	6	.....	.....
Florida	2	9	3	6	.....	.....
Citrus						
					Pounds	
Citrons, total	44	4,082	1,658	2,424	18,760	1,876
California	13	3,746	1,603	2,143	18,188	1,819
Florida	23	301	29	272	572	57
Georgia	2	7	7	.....	.....	.....
All other States	6	28	19	9	.....	.....
					Pounds	
Kumquats, total	2,055	21,065	5,183	15,882	352,766	11,117
Alabama	49	154	124	30	70	24
Arizona	30	279	13	266	2,422	339
California	96	245	31	214	1,957	234
Florida	1,290	18,606	4,298	14,308	340,881	10,226
Georgia	55	89	33	56	99	3
Louisiana	303	719	317	402	6,716	268
Mississippi	18	129	112	17	10	[3]
North Carolina	1	6	.....	6	.....	.....
Texas	213	838	255	583	611	23
					Pounds	
Limequats, total	76	839	280	559	4,407	448
California	20	552	52	500	4,001	400
Florida	43	220	167	53	403	48
Louisiana	6	34	32	2	3	[3]
Texas	2	28	28	.....	.....	.....
All other States	5	5	1	4	.....	.....
					Field boxes	
Tangeloes, total	670	67,837	35,146	32,691	58,629	211,067
Alabama	1	4	4	.....	.....	.....
California	34	72	8	64	83	299
Florida	630	67,744	35,122	32,622	58,535	210,728
Texas	5	17	12	5	11	40

See footnotes at end of table.

Table 30.—MISCELLANEOUS ORCHARD FRUITS AND NUTS—FARMS REPORTING AND NUMBER OF TREES, 1950; AND QUANTITY HARVESTED AND VALUE, 1949; BY STATES—Continued

Crop and State	Farms reporting,[1] 1950	Number of trees, 1950			Quantity harvested, 1949	
		All ages	Not of bearing age	Of bearing age	Quantity	Value (dollars)
	Nuts					
					Pounds	
Chestnuts, total	3,331	50,922	30,918	20,004	292,162	52,676
Alabama	566	2,692	1,894	798	2,094	692
Arkansas	16	268	103	165	.....	.....
California	214	8,646	566	8,080	240,062	43,210
Connecticut	23	207	108	99	1,358	340
Delaware	9	494	310	184	5,410	811
Florida	39	155	133	22	17	4
Georgia	401	7,979	5,917	2,062	1,657	413
Illinois	27	156	32	124	1,001	200
Indiana	14	45	38	7	.....	.....
Iowa	19	200	29	171	262	52
Kansas	13	297	248	49	294	73
Kentucky	61	248	214	34	296	89
Louisiana	14	113	30	83	340	85
Maryland	57	3,474	2,529	945	6,758	338
Massachusetts	8	87	66	21	105	21
Michigan	27	400	251	149	1,804	360
Mississippi	120	341	296	45	728	146
Missouri	25	298	252	46	233	57
New Jersey	39	774	662	112	760	152
New York	56	4,590	2,518	2,072	1,330	266
North Carolina	139	1,233	931	292	297	88
Ohio	63	592	530	62	451	90
Oklahoma	11	28	23	5	.....	.....
Oregon	54	488	191	297	10,936	1,639
Pennsylvania	322	6,625	4,608	2,017	4,783	955
Rhode Island	2	65	65	.....	.....	.....
South Carolina	76	439	416	23	234	47
Tennessee	545	3,179	2,431	748	2,100	522
Texas	29	317	299	18	100	25
Vermont	3	301	300	1	1	(3)
Virginia	194	1,839	1,045	794	3,810	1,151
Washington	58	357	40	317	3,770	754
West Virginia	72	3,937	3,811	126	196	58
All other States	15	68	32	36	175	38
					Number	
Coconuts, total	54	49,816	357	49,459	430,008	8,599
Florida	54	49,816	357	49,459	430,008	8,599
					Pounds	
Pistachios, total	11	1,017	27	990	1,595	638
Arizona	2	10	.....	10	380	152
California	9	1,007	27	980	1,215	486
Black walnuts, total	63,729	727,516	213,272	514,244	2,741,409	132,243
Alabama	2,775	7,492	1,783	5,709	118,927	3,568
Arizona	36	358	178	180	2,601	183
Arkansas	1,335	13,246	3,645	9,601	107,527	4,303
Black walnuts—Continued						
California	204	5,843	2,487	3,356	68,746	13,749
Colorado	223	1,434	657	777	5,876	293
Connecticut	62	446	252	194	969	48
Delaware	89	438	127	311	3,072	153
Florida	165	502	199	303	6,672	266
Georgia	4,343	18,529	2,882	15,647	125,805	3,775
Idaho	347	1,320	381	939	17,239	4,320
Illinois	4,062	39,249	11,416	27,833	274,532	13,730
Indiana	1,638	19,311	8,357	10,954	52,455	2,095
Iowa	10,514	113,531	29,587	83,944	207,996	8,118
Kansas	706	10,804	4,108	6,696	33,912	1,351
Kentucky	1,751	34,663	10,805	23,858	259,326	7,777
Louisiana	244	743	394	349	10,936	547
Maine	16	44	21	23	62	3
Maryland	469	2,535	657	1,878	3,909	195
Massachusetts	32	283	128	155	1,736	86
Michigan	3,366	24,728	7,067	17,661	180,815	7,234
Mississippi	924	2,789	762	2,027	50,529	2,022
Missouri	4,422	73,287	20,062	53,225	354,938	14,198
Montana	35	271	102	169	302	74
Nebraska	847	11,533	3,477	8,056	11,616	2,312
New Hampshire	36	237	65	172	123	3
New Jersey	194	1,654	623	1,031	3,022	152
New Mexico	137	752	364	388	1,340	95
New York	551	4,122	1,233	2,889	25,461	1,271
North Carolina	3,714	25,354	4,652	20,702	65,707	2,626
North Dakota	30	669	519	150	59	11
Ohio	2,744	42,304	18,418	23,886	95,832	4,789
Oklahoma	1,104	13,746	5,116	8,630	54,631	2,184
Oregon	95	319	70	249	2,935	117
Pennsylvania	2,532	27,734	8,889	18,845	128,090	12,809
Rhode Island	4	36	30	6	.....	.....
South Carolina	1,225	4,128	894	3,234	63,991	1,919
South Dakota	210	4,872	2,884	1,988	5,870	290
Tennessee	3,971	63,819	14,988	48,831	224,548	9,760
Texas	903	6,859	2,603	4,256	18,100	901
Utah	140	487	129	358	2,644	264
Vermont	44	279	118	161	598	24
Virginia	2,228	19,470	4,060	15,410	28,488	853
Washington	93	543	73	470	9,343	467
West Virginia	3,299	106,362	30,584	75,778	78,974	2,364
Wisconsin	1,850	20,089	7,250	12,839	30,834	922
Wyoming	20	302	176	126	321	32

[1] Farms reporting trees on census date and/or quantity harvested as specified. Citrus—California, Florida, Louisiana, and Texas—1949-50 crop season (bloom of 1949); Arizona—1948-49 crop season (bloom of 1948); all other fruits and nuts—1949 crop year. Farms reporting for trees not of bearing age, trees of bearing age, and quantity harvested shown in State Table 12, Vol. I. See text.

[2] Number of plants.

[3] Less than 1 dollar.

Table 31.—HORTICULTURAL SPECIALTIES—FARMS REPORTING, AREA, AND VALUE OF SALES FOR NURSERY PRODUCTS, PLANTS, BULBS, AND MUSHROOMS PRODUCED FOR SALE,

	Region, division, and State	Horticultural specialties							Nursery products (trees, shrubs, vines, ornamentals, etc.)						
		Farms reporting			Value of sales (dollars)				Farms reporting		Acres			Value of sales, 1949 (dollars)	
		1944[1]	1939	1929	1949	1944[1]	1939	1929	1949	1939	1949	1939	Average per farm reporting, 1949	Total	Average per farm reporting
1	U.S.	34,690	32,136	29,946	392,097,605	231,258,953	129,575,143	145,702,566	14,744	8,056	100,407	83,978	6.8	98,529,038	6,683
2	The North	17,934	19,245	17,903	239,330,868	137,641,125	88,505,889	101,293,487	6,550	3,884	48,355	44,953	7.4	44,663,783	6,819
3	The South	9,856	7,482	7,402	76,031,238	38,392,860	21,349,703	21,492,138	5,422	2,615	42,185	31,565	7.8	31,034,835	5,724
4	The West	6,900	5,409	4,641	76,735,499	55,224,968	19,719,551	22,916,941	2,772	1,557	9,867	7,460	3.6	22,830,420	8,236
	Geo. Divisions:														
5	New England....	2,364	2,637	2,243	30,912,799	18,201,180	12,855,455	17,899,044	744	499	4,581	5,225	6.2	5,122,278	6,885
6	Middle Atlantic	5,859	6,418	6,255	87,115,601	49,781,834	31,849,832	38,305,589	2,022	1,293	17,079	14,963	8.4	14,025,263	6,936
7	E.N. Central...	7,076	7,766	6,540	89,732,290	52,344,613	32,558,956	32,867,487	2,748	1,433	16,274	14,790	5.9	14,105,087	5,133
8	W.N. Central...	2,635	2,424	2,865	31,570,178	17,313,498	11,241,646	12,221,367	1,036	659	10,421	9,975	10.1	11,411,155	11,015
9	South Atlantic.	5,270	4,089	3,801	43,444,113	23,368,270	12,328,672	11,784,164	2,838	1,076	19,852	12,718	7.0	15,916,709	5,608
10	E.S. Central...	2,204	1,352	1,503	13,825,304	5,475,939	3,660,596	2,953,045	1,106	502	8,069	6,612	7.3	6,131,302	5,544
11	W.S. Central...	2,382	2,041	2,098	18,761,821	9,530,651	5,360,435	6,754,929	1,478	1,037	14,264	12,235	9.7	8,986,824	6,080
12	Mountain.....	2,449	1,265	993	12,111,049	10,242,796	3,710,792	3,497,014	427	268	990	947	2.3	2,186,150	5,120
13	Pacific.....	4,451	4,144	3,648	64,624,450	44,982,172	16,008,759	19,419,927	2,345	1,289	8,877	6,513	3.8	20,644,270	8,804
	New England:														
14	Maine.....	275	316	256	1,772,017	1,300,190	901,264	849,796	74	39	133	111	1.8	273,958	3,702
15	N.H.....	183	178	161	1,794,707	1,255,013	558,534	390,106	52	35	155	171	3.0	182,979	3,519
16	Vt.....	95	96	94	666,999	304,163	299,074	339,472	42	13	76	96	1.8	75,326	1,793
17	Mass.....	1,193	1,244	1,190	15,490,150	8,728,693	6,721,720	10,179,852	287	219	2,138	1,876	7.4	1,891,187	6,590
18	R.I.....	150	183	113	2,451,101	1,229,171	653,100	1,344,692	62	30	533	410	8.6	958,155	15,454
19	Conn.....	468	620	429	8,737,825	5,383,950	3,721,763	4,795,126	227	163	1,546	2,561	6.8	1,740,673	7,668
	Middle Atlantic:														
20	N.Y.....	2,262	2,731	2,463	34,485,970	20,729,540	13,336,509	15,328,296	768	549	7,161	6,890	9.3	6,186,559	8,055
21	N.J.....	898	1,145	949	19,221,107	10,511,604	7,332,784	9,018,847	449	299	4,202	3,379	9.4	4,209,765	9,376
22	Pa.....	2,699	2,542	2,843	33,408,524	18,540,690	11,180,539	13,958,446	805	445	5,716	4,694	7.1	3,628,939	4,508
	East North Central:														
23	Ohio.....	1,948	2,324	2,132	29,846,592	15,531,693	11,266,939	11,440,901	720	485	5,182	5,813	7.2	4,118,562	5,720
24	Ind.....	1,055	1,176	972	12,465,044	6,123,735	4,118,655	3,848,843	378	185	2,001	1,280	5.3	1,900,034	5,027
25	Ill.....	1,461	1,645	1,249	23,645,447	17,025,158	9,405,622	10,604,116	434	280	3,326	4,289	7.7	3,258,945	7,509
26	Mich.....	1,781	1,810	1,551	15,994,307	9,817,600	5,004,863	4,852,393	838	316	4,439	2,394	5.3	3,672,826	4,383
27	Wis.....	831	811	636	7,780,900	3,846,427	2,762,877	2,121,234	378	167	1,326	1,014	3.5	1,154,720	3,055
	West North Central:														
28	Minn.....	548	588	452	8,063,186	3,743,932	2,685,693	3,170,993	234	155	2,510	3,087	10.7	2,437,293	10,416
29	Iowa.....	519	458	676	8,450,928	4,984,997	3,445,873	3,157,629	187	143	3,747	2,575	20.0	4,035,727	21,581
30	Mo.....	713	611	710	8,394,169	5,020,116	2,413,424	2,795,304	205	129	1,467	1,321	7.2	2,521,172	12,298
31	N.Dak.....	87	38	101	478,497	335,066	157,708	180,416	45	23	373	318	8.3	241,098	5,358
32	S.Dak.....	76	54	82	637,122	365,841	396,210	300,344	47	23	562	528	12.0	321,420	6,839
33	Nebr.....	223	222	294	2,098,234	1,101,154	854,932	1,077,572	119	62	720	650	6.1	726,240	6,103
34	Kans.....	469	453	550	3,448,042	1,762,392	1,287,806	1,539,109	199	124	1,042	1,496	5.2	1,128,205	5,669
	South Atlantic:														
35	Del.....	133	123	115	1,872,311	908,347	583,118	557,060	26	21	1,113	947	42.8	984,312	37,858
36	Md.....	440	459	576	5,559,332	2,992,720	2,131,739	2,281,815	174	101	2,946	2,546	16.9	1,670,273	9,599
37	D.C.....	15	26	26	423,532	204,875	220,857	622,429	2	4	4	11	2.0	3,400	1,700
38	Va.....	898	662	435	6,038,675	3,315,197	2,108,123	1,385,320	213	129	5,786	2,902	27.2	2,722,737	12,783
39	W.Va.....	435	188	149	2,012,684	651,810	562,875	327,091	100	28	376	134	3.8	241,083	2,411
40	N.C.....	960	492	522	3,734,285	1,950,571	1,137,472	958,794	411	143	1,704	1,433	4.1	1,246,362	3,033
41	S.C.....	618	184	253	1,567,230	758,764	305,305	305,332	202	52	714	432	3.5	585,118	2,897
42	Ga.....	715	470	608	4,862,921	3,000,396	1,343,166	1,244,588	331	129	1,731	1,631	5.2	1,218,371	3,681
43	Fla.....	1,056	1,485	1,117	17,373,143	9,603,590	3,936,017	4,101,735	1,379	469	5,478	2,682	4.0	7,245,053	5,254
	East South Central:														
44	Ky.....	337	288	254	2,604,510	1,585,478	1,118,581	591,050	112	66	734	544	6.6	737,036	6,581
45	Tenn.....	770	625	477	4,690,066	1,832,818	1,279,471	952,180	525	275	3,081	3,190	5.9	1,933,097	3,682
46	Ala.....	720	229	461	5,209,500	1,459,358	860,994	783,445	301	84	3,402	2,135	11.3	2,999,598	9,965
47	Miss.....	377	210	311	1,321,228	598,285	401,550	626,370	168	77	852	743	5.1	461,571	2,747
	West South Central:														
48	Ark.....	464	275	359	1,169,884	786,647	362,590	546,367	147	78	779	953	5.3	482,150	3,280
49	La.....	317	246	308	1,889,276	577,298	413,820	583,352	266	109	1,342	695	5.0	1,012,896	3,808
50	Okla.....	380	269	330	3,886,275	2,255,118	1,299,392	969,620	158	123	1,970	1,906	12.5	1,490,927	9,436
51	Tex.....	1,221	1,251	1,101	11,816,386	5,911,588	3,284,633	4,655,590	907	727	10,173	8,681	11.2	6,000,851	6,616
	Mountain:														
52	Mont.....	107	107	64	895,208	529,353	351,982	155,838	50	31	80	80	1.6	276,945	5,539
53	Idaho.....	1,052	326	129	1,261,802	2,796,726	350,451	289,225	58	30	108	80	1.9	214,133	3,692
54	Wyo.....	178	59	28	254,854	367,331	65,990	58,429	13	9	13	31	1.0	7,600	585
55	Colo.....	717	540	494	6,754,092	4,584,218	2,307,280	2,300,673	115	95	385	491	3.3	515,703	4,484
56	N.Mex.....	99	43	38	547,548	245,798	96,055	102,266	36	24	125	45	3.5	157,222	4,367
57	Ariz.....	78	58	114	861,266	421,502	130,327	375,647	82	34	147	92	1.8	570,410	6,956
58	Utah.....	202	117	117	1,409,535	1,188,441	374,008	199,296	67	42	126	121	1.9	427,857	6,386
59	Nev.....	16	15	9	126,744	109,427	34,699	15,640	6	3	6	7	1.0	16,280	2,713
	Pacific:														
60	Wash.....	1,168	1,119	947	8,726,063	6,708,480	2,670,919	3,306,466	421	284	1,231	867	2.9	2,068,583	4,913
61	Oreg.....	1,414	923	735	9,111,403	5,972,879	2,068,507	2,077,108	565	255	2,400	1,472	4.2	2,973,478	5,263
62	Calif.....	1,869	2,102	1,966	46,786,984	32,300,813	11,269,333	14,036,353	1,359	750	5,246	4,174	3.9	15,602,209	11,481

[1] For 1944, data for farms unclassified as to type are excluded.

FLOWERS AND FLOWERING PLANTS, VEGETABLES GROWN UNDER GLASS, FLOWER SEEDS, VEGETABLE SEEDS, VEGETABLE BY DIVISIONS AND STATES: 1949, 1944, 1939, AND 1929

Flowers and flowering plants, 1949									Vegetables grown under glass, flower seeds, vegetable seeds, vegetable plants, bulbs, and mushrooms for sale, 1949							
Grown under glass			Grown in the open			Value of sales			Grown under glass		Grown in the open		Value of sales			
Farms reporting	Square feet	Average per farm reporting	Farms reporting	Acres	Average per farm reporting	Farms reporting	Total (dollars)	Average per farm reporting (dollars)	Farms reporting	Square feet	Farms reporting	Acres	Farms reporting	Total (dollars)	Average per farm reporting (dollars)	
15,779	164,786,348	10,443	14,269	53,439	3.7	23,476	235,825,740	10,045	9,492	61,214,304	6,663	51,654	14,602	57,742,827	3,954	1
10,990	117,741,743	10,714	7,651	18,513	2.4	14,479	156,114,847	10,782	7,378	54,503,809	2,944	11,143	9,210	38,552,238	4,186	2
2,625	19,858,735	7,565	3,750	22,556	6.0	5,043	39,234,202	7,780	1,206	2,665,800	1,541	12,753	2,474	5,762,201	2,329	3
2,164	27,185,870	12,563	2,868	12,370	4.3	3,954	40,476,691	10,237	908	4,044,695	2,178	27,758	2,918	13,428,388	4,602	4
1,985	17,472,331	8,802	1,108	1,680	1.5	2,393	23,526,588	9,831	1,097	3,480,835	306	467	1,261	2,263,933	1,795	5
4,004	42,077,321	10,509	2,580	6,910	2.7	5,117	57,474,797	11,232	2,661	21,503,293	809	2,813	3,076	15,615,541	5,077	6
3,744	43,246,588	11,551	2,965	6,557	2.2	5,299	57,222,135	10,799	2,714	26,257,227	1,454	7,095	3,749	18,405,068	4,909	7
1,257	14,945,503	11,890	998	3,366	3.4	1,670	17,891,327	10,713	906	3,262,454	375	768	1,124	2,267,696	2,018	8
1,215	9,706,073	7,989	2,267	17,467	7.7	2,806	23,384,931	8,334	567	1,474,014	884	10,518	1,344	4,142,473	3,082	9
491	4,817,314	9,811	609	1,983	3.3	828	7,041,479	8,504	284	806,303	283	846	464	652,523	1,406	10
919	5,335,348	5,806	874	3,106	3.6	1,409	8,807,792	6,251	355	385,483	374	1,389	666	967,205	1,452	11
473	6,629,313	14,015	424	559	1.3	731	8,049,053	11,011	237	593,025	588	6,498	785	1,875,846	2,390	12
1,691	20,556,557	12,156	2,444	11,811	4.8	3,223	32,427,638	10,061	671	3,451,670	1,590	21,260	2,133	11,552,542	5,416	13
216	1,006,056	4,658	166	262	1.6	291	1,352,811	4,649	156	216,257	46	35	183	145,248	794	14
138	1,170,728	8,484	105	102	1.0	185	1,452,176	7,850	99	171,477	24	26	115	159,552	1,387	15
64	287,125	4,486	60	49	0.8	95	500,216	5,265	58	73,269	23	40	74	91,457	1,236	16
1,049	9,584,191	9,137	507	894	1.8	1,201	12,152,706	10,119	490	2,586,876	125	154	558	1,446,257	2,592	17
150	1,961,474	13,076	50	99	2.0	167	1,433,967	8,587	68	78,320	24	31	77	58,979	766	18
368	3,462,757	9,410	220	274	1.2	454	6,634,712	14,614	226	354,636	64	181	254	362,440	1,427	19
1,538	16,228,423	10,552	1,005	3,332	3.3	1,961	23,537,742	12,003	936	6,103,044	360	1,558	1,127	4,761,669	4,225	20
911	9,636,879	10,578	674	1,956	2.9	1,209	13,672,167	11,309	423	2,153,376	171	951	494	1,339,175	2,711	21
1,555	16,212,019	10,426	901	1,622	1.8	1,947	20,264,888	10,408	1,302	13,246,873	278	304	1,455	9,514,697	6,539	22
1,139	11,796,611	10,357	768	1,443	1.9	1,485	15,457,947	10,409	921	18,044,357	316	597	1,097	10,270,083	9,362	23
552	6,148,401	11,138	461	945	2.0	814	8,608,428	10,575	396	2,830,054	181	373	500	1,956,582	3,913	24
772	15,750,876	20,403	535	1,954	3.7	1,023	17,777,161	17,377	428	2,099,853	452	3,509	806	2,609,341	3,237	25
767	5,566,291	7,257	782	1,593	2.0	1,261	9,622,948	7,631	575	2,355,761	340	2,278	845	2,698,533	3,194	26
514	3,984,409	7,752	419	622	1.5	716	5,755,651	8,039	394	927,202	165	338	501	870,529	1,738	27
302	3,642,665	12,062	254	421	1.7	409	4,960,707	12,129	239	857,966	95	227	290	665,186	2,294	28
235	3,105,684	13,216	168	443	2.6	315	3,990,261	12,667	159	461,008	56	59	196	424,940	2,168	29
303	5,137,856	16,957	260	2,058	7.9	403	5,206,288	12,919	186	1,051,753	106	335	247	666,709	2,699	30
25	157,695	6,308	18	20	1.1	32	213,514	6,672	17	24,465	7	12	23	23,885	1,038	31
33	274,861	8,329	23	20	0.9	42	281,676	6,707	27	25,966	10	10	33	34,026	1,031	32
117	857,310	7,327	81	123	1.5	150	1,220,359	8,136	98	232,280	36	56	120	151,635	1,264	33
242	1,769,432	7,312	194	281	1.4	319	2,018,522	6,328	180	609,016	65	69	215	301,315	1,401	34
37	434,755	11,750	28	46	1.6	53	607,765	11,467	29	331,601	14	43	36	280,234	7,784	35
207	2,766,987	13,367	211	577	2.7	309	3,455,580	11,183	87	287,751	65	380	138	433,479	3,141	36
14	252,555	18,040	7	10	1.4	16	405,932	25,371	10	7,510	3	5	10	14,200	1,420	37
171	1,578,531	9,231	338	2,270	6.7	413	3,132,703	7,585	106	114,329	91	274	181	183,235	1,012	38
108	1,240,173	11,483	76	40	0.5	139	1,520,390	10,938	142	444,917	50	96	166	251,211	1,513	39
187	1,209,806	6,470	394	1,291	3.3	479	2,178,835	4,549	77	102,139	114	389	182	309,088	1,698	40
106	616,058	5,812	232	489	2.1	279	868,557	3,113	39	48,336	69	58	101	113,555	1,124	41
179	854,305	4,773	306	559	1.8	393	1,731,077	4,405	48	35,291	240	7,634	284	1,913,473	6,738	42
206	752,903	3,655	675	12,185	18.1	725	9,484,092	13,082	29	102,140	238	1,639	246	643,998	2,618	43
121	1,561,406	12,904	95	127	1.3	151	1,589,873	10,529	94	547,251	58	133	126	277,601	2,203	44
127	1,661,445	13,082	155	525	3.4	218	2,545,900	11,678	69	155,867	65	237	121	211,069	1,744	45
156	965,042	6,186	229	883	3.9	294	2,123,025	7,221	47	53,931	73	209	107	86,877	812	46
87	629,421	7,235	130	448	3.4	165	782,681	4,744	74	49,254	87	267	110	76,976	700	47
84	440,423	5,243	80	169	2.1	130	614,746	4,729	50	55,107	65	67	106	72,988	689	48
109	501,119	4,597	182	517	2.8	236	804,820	3,410	38	58,656	58	58	87	71,560	823	49
197	1,757,613	8,922	100	146	1.5	227	2,215,811	9,761	110	148,416	57	149	147	179,537	1,221	50
529	2,636,193	4,983	512	2,274	4.4	816	5,172,415	6,339	157	123,304	194	1,115	326	643,120	1,973	51
66	534,042	8,092	41	43	1.0	79	573,887	7,264	55	39,849	19	23	66	44,376	672	52
58	349,581	6,027	62	120	1.9	91	328,747	3,613	45	72,004	251	2,815	284	718,922	2,531	53
29	101,608	3,504	11	4	0.4	34	74,150	2,181	24	29,891	79	1,246	101	173,104	1,714	54
196	4,505,414	22,987	153	229	1.5	298	5,604,696	18,808	55	364,449	153	1,751	198	633,693	3,200	55
28	236,052	8,430	32	25	0.8	48	369,701	7,702	17	25,291	8	6	24	20,625	859	56
22	114,566	5,208	38	26	0.7	50	176,541	3,531	10	9,171	27	391	35	114,315	3,266	57
67	774,954	11,566	82	110	1.3	120	902,663	7,522	28	51,148	33	61	57	79,015	1,386	58
7	13,096	1,871	5	2	0.4	11	18,668	1,697	3	1,222	18	205	20	91,796	4,590	59
491	3,655,571	7,445	511	699	1.4	714	4,470,563	6,261	253	793,216	425	3,479	615	2,186,917	3,556	60
429	2,494,824	5,815	465	1,689	3.6	671	3,493,971	5,207	198	646,951	591	2,959	748	2,643,954	3,535	61
771	14,406,162	18,685	1,468	9,423	6.4	1,838	24,463,104	13,310	220	2,011,503	574	14,822	770	6,721,671	8,729	62

Table 32.—VALUE OF SPECIFIED FOREST PRODUCTS CUT OR PRODUCED ON FARMS IN 1949, BY DIVISIONS AND STATES: CENSUS OF 1950

	Region, division, and State	Value (dollars)							
		Total of all forest products of farms	Calculated value (see text)						
			Firewood cut	Fence posts cut	Sawlogs and veneer logs cut	Pulpwood cut	Piling and poles cut	Maple sirup made	Maple sugar made
1	**United States**	343,418,308	140,448,711	34,143,623	46,882,724	[1]16,883,878	[1]10,400,815	[1]6,688,580	[1]110,081
2	The North	140,881,349	73,101,811	15,007,574	18,608,867	[1]7,302,446	[1]3,058,252	[1]6,646,411	[1]115,106
3	The South	176,938,601	61,359,136	17,824,561	21,423,659	[1]8,667,571	[1]5,133,440	[1]42,169	[1]975
4	The West	25,598,358	5,987,764	1,311,488	6,850,198	[1]913,861	[1]2,209,123	(***)	(***)
	Geographic Divisions:								
5	New England	23,611,526	8,144,845	499,801	4,078,062	[1]3,309,495	[1]440,773	2,771,552	47,793
6	Middle Atlantic	34,113,190	19,112,692	2,006,050	3,509,042	[1]1,041,961	1,746,333	[1]2,223,560	[1]42,434
7	East North Central	51,651,053	28,387,521	5,825,602	7,212,342	[1]1,811,338	[1]501,988	[1]1,651,299	[1]24,879
8	West North Central	31,505,580	17,456,753	6,676,121	3,809,421	[1]1,139,652	[1]369,158	(***)	(***)
9	South Atlantic	94,079,213	30,354,657	5,213,439	11,882,573	[1]5,033,577	[1]2,706,700	[1]42,169	[1]975
10	East South Central	57,442,658	20,683,996	7,373,277	7,215,946	[1]2,956,167	[1]1,362,581	(***)	(***)
11	West South Central	25,416,730	10,320,483	5,237,845	2,325,140	[1]677,827	[1]1,064,159	(***)	(***)
12	Mountain	6,375,368	1,775,539	786,134	1,946,309	(***)	[1]642,130	(***)	(***)
13	Pacific	19,222,990	4,212,225	525,354	4,903,889	[1]913,861	1,566,993	(***)	(***)
	New England:								
14	Maine	8,506,316	2,708,742	100,171	1,570,332	2,639,032	272,689	93,625	3,180
15	New Hampshire	2,752,139	1,055,404	53,174	537,840	185,588	39,688	235,923	5,964
16	Vermont	9,172,563	2,486,299	187,719	1,525,515	475,735	71,504	2,235,781	39,184
17	Massachusetts	1,907,351	995,688	82,248	318,270	(***)	(***)	193,826	3,355
18	Rhode Island	175,326	85,128	4,102	13,051	9,140	56,892	159	.....
19	Connecticut	1,097,831	813,584	72,387	113,054	(***)	(***)	12,238	130
	Middle Atlantic:								
20	New York	22,722,050	14,662,822	1,212,975	1,851,990	531,427	484,029	1,786,418	28,694
21	New Jersey	676,206	318,682	70,727	73,312	(***)	81,946	(***)	(***)
22	Pennsylvania	10,714,934	4,131,188	722,348	1,583,740	510,534	1,180,358	437,142	13,770
	East North Central:								
23	Ohio	6,445,637	1,945,894	694,933	1,151,562	(***)	(***)	781,706	8,569
24	Indiana	5,267,721	2,426,915	750,069	987,879	(***)	(***)	(***)	(***)
25	Illinois	4,540,567	1,923,210	1,312,566	757,728	(***)	(***)	(***)	(***)
26	Michigan	15,253,376	10,446,920	804,207	1,485,262	621,469	133,168	446,081	4,614
27	Wisconsin	20,143,752	11,644,582	2,263,827	2,829,911	1,189,869	368,820	423,512	11,660
	West North Central:								
28	Minnesota	11,048,232	6,541,470	1,296,929	1,304,354	1,139,652	369,158	(***)	(***)
29	Iowa	3,696,586	1,778,117	1,154,494	596,736	(***)	(***)	(***)	(***)
30	Missouri	13,282,470	7,241,123	3,159,148	1,608,103	(***)	(***)	(***)	(***)
31	North Dakota	425,544	269,582	133,570	16,156	(***)	(***)	(***)	(***)
32	South Dakota	431,925	141,744	103,498	141,570	(***)	(***)	(***)	(***)
33	Nebraska	813,604	554,743	184,397	49,822	(***)	(***)	(***)	(***)
34	Kansas	1,807,219	929,974	644,085	92,680	(***)	(***)	(***)	(***)
	South Atlantic:								
35	Delaware	341,550	123,915	41,044	50,009	(***)	(***)	(***)	(***)
36	Maryland	2,991,646	1,193,683	240,174	450,292	(***)	359,432	42,169	975
37	District of Columbia	1,407	142	765	.....	(***)	.....	.....	.....
38	Virginia	15,562,283	6,551,726	1,026,156	2,201,501	1,374,096	347,429	(***)	(***)
39	West Virginia	5,548,660	1,578,232	670,414	1,162,362	283,711	512,404	(***)	(***)
40	North Carolina	23,606,620	10,911,503	965,473	2,969,025	933,570	424,019	(***)	(***)
41	South Carolina	10,703,801	4,561,869	501,955	1,184,363	589,091	204,246	(***)	(***)
42	Georgia	30,536,252	4,879,928	1,508,006	3,555,655	1,497,301	600,060	(***)	(***)
43	Florida	4,786,994	553,659	259,452	309,366	355,808	259,110	(***)	(***)
	East South Central:								
44	Kentucky	9,288,242	3,999,868	1,649,738	1,314,563	(***)	(***)	(***)	(***)
45	Tennessee	12,881,300	5,716,796	1,678,672	1,935,163	323,950	347,750	(***)	(***)
46	Alabama	17,788,481	4,568,026	1,548,303	2,162,808	972,820	617,261	(***)	(***)
47	Mississippi	17,484,635	6,399,306	2,496,564	1,803,412	1,659,397	397,570	(***)	(***)
	West South Central:								
48	Arkansas	10,872,871	5,255,978	1,356,968	1,077,270	243,543	601,661	(***)	(***)
49	Louisiana	4,336,285	1,206,091	776,811	496,230	182,126	229,053	(***)	(***)
50	Oklahoma	2,686,835	1,482,942	886,809	140,774	(***)	(***)	(***)	(***)
51	Texas	7,520,739	2,375,472	2,217,257	610,866	252,158	233,445	(***)	(***)
	Mountain:								
52	Montana	1,478,586	399,549	170,352	224,985	(***)	401,335	(***)	(***)
53	Idaho	1,724,531	455,395	204,953	505,706	(***)	240,795	(***)	(***)
54	Wyoming	309,845	101,710	92,286	55,204	(***)	(***)	(***)	(***)
55	Colorado	551,471	142,224	160,245	127,960	(***)	(***)	(***)	(***)
56	New Mexico	514,050	323,275	44,187	56,328	(***)	(***)	(***)	(***)
57	Arizona	1,679,186	311,328	65,803	966,800	(***)	(***)	(***)	(***)
58	Utah	76,316	13,117	37,462	9,260	(***)	(***)	(***)	(***)
59	Nevada	41,383	28,941	10,846	66	(***)	(***)	(***)	(***)
	Pacific:								
60	Washington	6,907,983	1,611,238	204,469	2,096,197	690,676	680,968	(***)	(***)
61	Oregon	9,142,821	1,383,745	195,817	2,379,748	223,185	800,075	(***)	(***)
62	California	3,172,186	1,217,242	125,068	427,944	(***)	85,950	(***)	(***)

See footnotes at end of table.

Table 32.—VALUE OF SPECIFIED FOREST PRODUCTS CUT OR PRODUCED ON FARMS IN 1949, BY DIVISIONS AND STATES: CENSUS OF 1950—Continued

	Region, division, and State	Value (dollars)—Continued									
		Enumerated value		Percent of total value							
		Standing timber sold	Other miscellaneous forest products sold	Firewood cut	Fence posts cut	Sawlogs and veneer logs cut	Pulpwood cut	Piling and poles cut	Maple sirup made	Maple sugar made	Standing timber sold	Other miscellaneous forest products sold
1	United States	68,037,294	19,816,602	40.9	9.9	13.7	[1]4.9	[1]3.0	[1]1.9	([1] [2])	19.8	5.8
2	The North	10,261,093	6,779,789	51.9	10.7	13.2	[1]5.2	[1]2.2	[1]4.7	[1]0.1	7.3	4.8
3	The South	50,083,070	12,404,020	34.7	10.1	12.1	[1]4.9	[1]2.9	([1] [2])	([1] [2])	28.3	7.0
4	The West	7,693,131	632,793	23.4	5.1	26.8	[1]3.6	[1]8.6	(***)	(***)	30.1	2.5
	Geographic Divisions:											
5	New England	1,954,268	2,364,937	34.5	2.1	17.3	[1]14.0	[1]1.9	11.7	0.2	8.3	10.0
6	Middle Atlantic	2,627,086	1,804,032	56.0	5.9	10.3	[1]3.1	5.1	[1]6.5	[1]0.1	7.7	5.3
7	East North Central	4,132,881	2,103,203	55.0	11.3	14.0	[1]3.5	[1]1.0	[1]3.2	([1] [2])	8.0	4.1
8	West North Central	1,546,858	507,617	55.4	21.2	12.1	[1]3.6	[1]1.2	(***)	(***)	4.9	1.6
9	South Atlantic	28,223,481	10,621,642	32.3	5.5	12.6	[1]5.4	[1]2.9	([1] [2])	([1] [2])	30.0	11.3
10	East South Central	16,424,172	1,426,519	36.0	12.8	12.6	[1]5.1	[1]2.4	(***)	(***)	28.6	2.5
11	West South Central	5,435,417	355,859	40.6	20.6	9.1	[1]2.7	[1]4.2	(***)	(***)	21.4	1.4
12	Mountain	1,013,913	211,343	27.8	12.3	30.5	(***)	[1]10.1	(***)	(***)	15.9	3.3
13	Pacific	6,679,218	421,450	21.9	2.7	25.5	[1]4.8	8.2	(***)	(***)	34.7	2.2
	New England:											
14	Maine	827,282	291,263	31.8	1.2	18.5	31.0	3.2	1.1	([2])	9.7	3.4
15	New Hampshire	450,881	187,697	38.3	1.9	19.5	6.7	1.4	8.6	0.2	16.4	6.8
16	Vermont	452,775	1,702,051	27.1	2.0	16.6	5.2	0.8	24.4	0.4	4.9	18.6
17	Massachusetts	158,871	155,093	52.2	4.3	16.7	(***)	(***)	10.2	0.2	8.3	8.1
18	Rhode Island	5,887	967	48.6	2.3	7.4	5.2	32.4	0.1	.....	3.4	0.6
19	Connecticut	58,572	27,866	74.1	6.6	10.3	(***)	(***)	1.1	([2])	5.3	2.5
	Middle Atlantic:											
20	New York	1,017,691	1,146,034	64.5	5.3	8.2	2.3	2.1	7.9	0.1	4.5	5.0
21	New Jersey	115,251	16,288	47.1	10.5	10.8	(***)	12.1	(***)	(***)	17.0	2.4
22	Pennsylvania	1,494,144	641,710	38.6	6.7	14.8	4.8	11.0	4.1	0.1	13.9	6.0
	East North Central:											
23	Ohio	1,160,177	702,766	30.2	10.8	17.9	(***)	(***)	12.1	0.1	18.0	10.9
24	Indiana	991,825	111,033	46.1	14.2	18.8	(***)	(***)	(***)	(***)	18.8	2.1
25	Illinois	450,526	96,537	42.4	28.9	16.7	(***)	(***)	(***)	(***)	9.9	2.1
26	Michigan	722,022	589,633	68.5	5.3	9.7	4.1	0.9	2.9	([2])	4.7	3.9
27	Wisconsin	808,331	603,234	57.8	11.2	14.0	5.9	1.8	2.1	0.1	4.0	3.0
	West North Central:											
28	Minnesota	245,111	151,558	59.2	11.7	11.8	10.3	3.3	(***)	(***)	2.2	1.4
29	Iowa	138,061	29,178	48.1	31.2	16.1	(***)	(***)	(***)	(***)	3.7	0.8
30	Missouri	962,881	311,215	54.5	23.8	12.1	(***)	(***)	(***)	(***)	7.2	2.3
31	North Dakota	4,915	1,321	63.3	31.4	3.8	(***)	(***)	(***)	(***)	1.2	0.3
32	South Dakota	43,665	1,448	32.8	24.0	32.8	(***)	(***)	(***)	(***)	10.1	0.3
33	Nebraska	22,972	1,670	68.2	22.7	6.1	(***)	(***)	(***)	(***)	2.8	0.2
34	Kansas	129,253	11,227	51.5	35.6	5.1	(***)	(***)	(***)	(***)	7.2	0.6
	South Atlantic:											
35	Delaware	117,004	9,578	36.3	12.0	14.6	(***)	(***)	(***)	(***)	34.3	2.8
36	Maryland	627,180	77,741	39.9	8.0	15.1	(***)	12.0	1.4	([2])	21.0	2.6
37	District of Columbia	500	.....	10.1	54.4	.....	(***)	.....	.....	.....	35.5	.....
38	Virginia	3,891,457	169,918	42.1	6.6	14.1	8.8	2.2	(***)	(***)	25.0	1.1
39	West Virginia	852,826	488,711	28.4	12.1	20.9	5.1	9.2	(***)	(***)	15.4	8.8
40	North Carolina	7,265,807	137,223	46.2	4.1	12.6	4.0	1.8	(***)	(***)	30.8	0.6
41	South Carolina	3,523,792	138,485	42.6	4.7	11.1	5.5	1.9	(***)	(***)	32.9	1.3
42	Georgia	10,147,125	8,348,177	16.0	4.9	11.6	4.9	2.0	(***)	(***)	33.2	27.3
43	Florida	1,797,790	1,251,809	11.6	5.4	6.5	7.4	5.4	(***)	(***)	37.6	26.1
	East South Central:											
44	Kentucky	2,034,651	289,422	43.1	17.8	14.2	(***)	(***)	(***)	(***)	21.9	3.1
45	Tennessee	2,707,482	171,487	44.4	13.0	15.0	2.5	2.7	(***)	(***)	21.0	1.3
46	Alabama	7,187,423	731,840	25.7	8.7	12.2	5.5	3.5	(***)	(***)	40.4	4.1
47	Mississippi	4,494,616	233,770	36.6	14.3	10.3	9.5	2.3	(***)	(***)	25.7	1.3
	West South Central:											
48	Arkansas	2,134,230	203,221	48.3	12.5	9.9	2.2	5.5	(***)	(***)	19.6	1.9
49	Louisiana	1,411,441	34,533	27.8	17.9	11.4	4.2	5.3	(***)	(***)	32.5	0.8
50	Oklahoma	148,355	27,955	55.2	33.0	5.2	(***)	(***)	(***)	(***)	5.5	1.0
51	Texas	1,741,391	90,150	31.6	29.5	8.1	3.4	3.1	(***)	(***)	23.2	1.2
	Mountain:											
52	Montana	168,040	114,325	27.0	11.5	15.2	(***)	27.1	(***)	(***)	11.4	7.7
53	Idaho	289,176	28,506	26.4	11.9	29.3	(***)	14.0	(***)	(***)	16.8	1.7
54	Wyoming	48,414	12,231	32.8	29.8	17.8	(***)	(***)	(***)	(***)	15.6	3.9
55	Colorado	86,609	34,433	25.8	29.1	23.2	(***)	(***)	(***)	(***)	15.7	6.2
56	New Mexico	72,167	18,093	62.9	8.6	11.0	(***)	(***)	(***)	(***)	14.0	3.5
57	Arizona	333,467	1,788	18.5	3.9	57.6	(***)	(***)	(***)	(***)	19.9	0.1
58	Utah	14,510	1,967	17.2	49.1	12.1	(***)	(***)	(***)	(***)	19.0	2.6
59	Nevada	1,530	.....	69.9	26.2	0.2	(***)	(***)	(***)	(***)	3.7	.....
	Pacific:											
60	Washington	1,471,070	153,365	23.3	3.0	30.3	10.0	9.9	(***)	(***)	21.3	2.2
61	Oregon	4,022,784	137,467	15.1	2.1	26.0	2.4	8.8	(***)	(***)	44.0	1.5
62	California	1,185,364	130,618	38.4	3.9	13.5	(***)	2.7	(***)	(***)	37.4	4.1

(***) Not available; separate inquiry not on questionnaire for all States. See text. [1] Totals for States for which data are available. [2] 0.05 percent or less.

Table 33.—FOREST PRODUCTS SOLD—VALUE OF ALL FOREST PRODUCTS SOLD, 1909 TO 1949, AND FARMS REPORTING AND VALUE OF SPECIFIED FOREST PRODUCTS SOLD, 1949; BY DIVISIONS AND STATES

	Region, division, and State	Value of all forest products sold (dollars)							Value of firewood, fence posts, logs, lumber, pulpwood, and piling and poles sold, 1949		Value of standing timber sold			Value of other forest products sold[2], 1949	
		1949	1944	1939	1934	1929[1]	1919[1]	1909[1]	Farms reporting	Dollars	Farms reporting, 1949	Dollars		Farms reporting	Dollars
												1949	1909		
1	U.S.	134,509,418	78,359,188	39,151,613	37,897,631	99,859,580	217,716,046	92,524,205	124,750	46,655,522	108,677	68,037,294	21,723,222	[3]27,605	19,816,602
2	The North	36,022,819	33,250,197	18,034,760	19,696,652	47,150,718	77,503,449	41,794,284	53,596	18,981,937	23,794	10,261,093	10,043,194	[3]4,593	6,779,789
3	The South	83,881,856	40,326,279	18,213,772	15,716,507	45,549,207	128,086,294	42,851,085	64,543	21,394,766	79,422	50,083,070	10,123,491	21,127	12,404,020
4	The West	14,604,743	4,782,712	2,903,081	2,484,472	7,159,655	12,126,303	7,878,836	6,631	6,278,819	5,461	7,693,131	1,556,537	1,885	632,793
	Geo. Divisions:														
5	New England	10,018,721	11,258,490	7,118,760	5,739,272	10,732,791	20,611,531	11,416,425	10,608	5,699,516	2,954	1,954,268	3,323,023	(*)	2,364,937
6	Middle Atlantic	7,676,031	6,237,237	3,809,510	4,518,648	11,659,616	20,795,664	9,933,362	8,238	3,244,913	4,437	2,627,086	2,195,275	[3]79	1,804,032
7	E.N. Central	12,710,283	10,395,110	4,617,934	6,288,367	14,909,647	25,563,930	13,977,093	19,838	6,474,199	9,737	4,132,881	4,021,546	[3]1,025	2,103,203
8	W.N. Central	5,617,784	5,359,360	2,488,556	3,150,365	9,848,664	10,532,324	6,467,404	14,892	3,563,309	6,666	1,546,858	503,350	3,489	507,617
9	South Atlantic	50,504,840	21,939,828	9,861,010	9,016,412	22,872,464	65,304,549	21,554,641	27,742	11,659,717	33,394	28,223,481	5,358,590	[3]13,403	10,621,642
10	E.S. Central	24,730,605	12,170,462	5,039,958	4,480,024	13,870,631	44,183,199	13,087,601	24,500	6,879,914	32,707	16,424,172	3,257,879	4,910	1,426,519
11	W.S. Central	8,646,411	6,215,989	3,312,804	2,220,071	8,806,112	18,598,546	8,208,843	12,301	2,855,135	13,321	5,435,417	1,507,022	2,814	355,859
12	Mountain	2,871,545	1,502,178	875,060	565,680	2,033,223	2,897,320	1,614,983	1,673	1,646,289	813	1,013,913	253,831	707	211,343
13	Pacific	11,733,198	3,280,534	2,028,021	1,918,792	5,126,432	9,228,983	6,263,853	4,958	4,632,530	4,648	6,679,218	1,302,706	1,178	421,450
	New England:														
14	Maine	4,538,310	4,600,373	2,109,821	1,701,757	4,335,837	7,667,551	3,527,275	5,288	3,419,765	1,135	827,282	870,525	(*)	291,263
15	N.H.	1,201,405	1,420,619	1,568,184	673,685	1,784,525	4,282,071	2,677,746	1,187	562,827	622	450,881	1,208,527	(*)	187,697
16	Vt.	3,405,419	3,697,681	2,258,461	2,208,709	2,531,177	3,682,129	2,065,003	2,802	1,250,593	751	452,775	302,466	(*)	1,702,051
17	Mass.	623,364	991,697	800,937	729,916	1,344,985	2,982,700	1,795,285	748	309,400	281	158,871	554,902	(*)	155,093
18	R.I.	23,173	83,417	106,115	82,118	152,382	313,236	232,474	75	16,319	13	5,887	49,684	(*)	967
19	Conn.	227,050	464,743	275,242	343,087	583,885	1,683,844	1,118,642	508	140,612	152	58,572	336,919	(*)	27,866
	Middle Atlantic:														
20	N.Y.	3,881,826	3,846,372	2,479,536	2,943,644	6,629,674	9,020,766	4,393,220	4,439	1,718,101	1,981	1,017,691	750,029	(*)	1,146,034
21	N.J.	209,913	136,334	86,399	152,244	264,699	617,999	340,535	248	78,374	202	115,251	105,128	79	16,288
22	Pa.	3,584,292	2,254,531	1,243,575	1,422,760	4,765,243	11,156,899	5,199,607	3,551	1,448,438	2,254	1,494,144	1,340,118	(*)	641,710
	East North Central:														
23	Ohio	2,510,754	1,525,227	938,708	805,717	2,978,913	6,652,306	2,757,172	2,113	647,811	2,720	1,160,177	1,426,641	(*)	702,766
24	Ind.	1,599,360	1,165,202	625,134	774,245	2,029,944	6,417,267	2,623,444	1,737	496,502	2,420	991,825	1,460,252	602	111,033
25	Ill.	905,318	656,442	272,045	285,644	1,712,935	2,644,866	1,147,156	1,458	358,255	1,361	450,526	170,940	423	96,537
26	Mich.	3,031,144	2,659,910	973,127	1,337,680	3,159,688	4,578,940	3,531,022	4,773	1,719,489	1,606	722,022	651,585	(*)	589,633
27	Wis.	4,663,707	4,388,329	1,808,920	3,085,081	5,028,167	5,270,551	3,918,299	9,757	3,252,142	1,630	808,331	312,128	(*)	603,234
	West North Central:														
28	Minn.	2,157,592	2,850,368	946,933	1,504,606	3,134,297	3,113,922	2,157,747	5,591	1,760,923	918	245,111	133,022	1,018	151,558
29	Iowa	440,143	310,476	247,945	331,007	1,448,434	1,285,010	892,797	1,294	272,904	633	138,061	60,860	157	29,178
30	Mo.	2,572,582	1,794,825	856,416	845,811	3,934,752	5,374,713	2,798,321	6,646	1,298,486	4,274	962,881	250,335	2,158	311,215
31	N.Dak.	31,174	84,789	75,559	94,542	208,395	54,057	74,557	181	24,938	46	4,915	6,873	16	1,321
32	S.Dak.	100,312	53,796	64,917	37,350	206,925	66,459	96,040	112	55,199	55	43,665	10,238	13	1,448
33	Nebr.	58,826	58,511	143,081	135,525	355,627	194,211	138,355	157	34,184	93	22,972	10,798	18	1,670
34	Kans.	297,155	206,595	153,705	201,524	560,234	443,952	309,587	911	116,675	647	129,253	31,224	109	11,227
	South Atlantic:														
35	Del.	153,151	88,222	52,535	30,545	123,719	383,207	166,001	74	26,569	179	117,004	64,187	22	9,578
36	Md.	1,058,284	656,054	330,643	283,462	981,809	2,638,491	1,073,329	834	353,363	784	627,180	287,528	(*)	77,741
37	D.C.	500	.....	66	.....	347	.....	100	.....	.....	1	500	.....	.....	.....
38	Va.	6,550,253	5,175,303	2,383,357	2,108,858	5,632,837	15,679,825	5,761,152	7,181	2,488,878	4,861	3,891,457	1,414,592	1,030	169,918
39	W.Va.	2,255,053	1,885,982	769,667	677,446	2,620,286	7,524,516	2,736,980	2,347	913,516	1,957	852,826	694,305	1,856	488,711
40	N.C.	9,874,357	4,461,082	2,299,641	2,379,521	5,532,358	18,711,315	5,949,674	7,584	2,471,327	9,418	7,265,807	1,545,173	713	137,223
41	S.C.	5,030,246	1,881,643	787,469	653,461	2,157,824	5,849,318	1,420,639	2,928	1,367,969	4,193	3,523,792	359,995	339	138,485
42	Ga.	21,839,229	6,439,062	2,841,796	2,405,593	4,941,770	11,881,720	3,204,360	5,505	3,343,927	9,728	10,147,125	702,360	8,755	8,348,177
43	Fla.	3,743,767	1,352,480	395,836	477,526	881,514	2,636,157	1,242,406	1,289	694,168	2,273	1,797,790	290,450	688	1,251,809
	East South Central:														
44	Ky.	3,199,148	1,482,759	897,424	1,160,119	2,802,221	9,569,188	4,261,898	3,127	875,075	5,602	2,034,651	1,024,797	1,477	289,422
45	Tenn.	4,470,294	2,749,068	1,442,799	1,321,113	4,256,302	13,123,124	3,951,119	6,391	1,591,325	7,046	2,707,482	900,839	1,318	171,487
46	Ala.	9,966,670	4,079,153	1,425,541	1,281,620	3,291,359	12,665,474	2,480,670	5,162	2,047,407	11,101	7,187,423	581,329	1,058	731,840
47	Miss.	7,094,493	3,859,482	1,274,194	717,172	3,520,749	8,825,413	2,393,914	9,820	2,366,107	8,958	4,494,616	750,914	1,057	233,770
	West South Central:														
48	Ark.	3,480,631	2,758,331	1,294,814	686,595	2,779,681	7,778,078	2,708,318	5,173	1,143,180	6,127	2,134,230	457,718	1,553	203,221
49	La.	1,962,838	1,010,136	510,664	335,026	1,535,243	3,604,930	1,914,777	1,918	516,864	2,701	1,411,441	611,380	273	34,533
50	Okla.	401,201	441,328	245,158	323,235	1,124,214	966,520	374,814	1,356	224,891	743	148,355	65,104	312	27,955
51	Tex.	2,801,741	2,006,194	1,262,168	875,215	3,366,974	6,249,018	3,210,934	3,854	970,200	3,750	1,741,391	372,820	676	90,150
	Mountain:														
52	Mont.	642,631	286,886	189,831	121,309	432,010	665,970	328,594	420	360,266	177	168,040	59,389	322	114,325
53	Idaho	867,428	482,854	274,888	205,408	662,619	1,633,624	939,719	671	549,746	298	289,176	139,929	169	28,506
54	Wyo.	131,623	51,799	37,912	47,384	111,704	53,463	45,400	73	70,978	51	48,414	20,063	10	12,231
55	Colo.	290,409	242,861	114,280	89,497	446,680	302,823	168,018	247	169,367	150	86,609	14,040	115	34,433
56	N.Mex.	183,334	145,718	167,236	44,832	183,081	144,463	92,797	146	93,074	97	72,167	16,959	69	18,093
57	Ariz.	711,698	227,387	78,341	43,409	170,745	33,028	14,011	59	376,443	15	333,467	3,040	6	1,788
58	Utah	42,434	60,728	6,630	7,343	13,688	50,085	921	53	25,957	24	14,510	156	16	1,967
59	Nev.	1,988	3,945	5,942	6,498	12,696	13,864	25,523	4	458	1	1,530	255	.....	.....
	Pacific:														
60	Wash.	3,580,387	959,275	572,627	660,859	1,580,719	2,996,915	2,698,420	2,169	1,955,952	1,629	1,471,070	709,111	581	153,365
61	Oreg.	6,368,242	1,633,889	926,345	784,181	2,351,058	3,558,981	1,663,981	2,074	2,207,991	2,475	4,022,784	391,121	408	137,467
62	Calif.	1,784,569	687,370	529,049	473,752	1,194,655	2,673,087	1,901,452	715	468,587	544	1,185,364	202,474	189	130,618

* Not available. [1] Not strictly comparable for the Census years due to schedule differences. [2] Includes the value of maple sirup or maple sugar sold. See table 34 for data on maple products by States. [3] Totals for States for which data are available.

Table 34.—SPECIFIED FOREST PRODUCTS OF FARMS—FARMS REPORTING, AND QUANTITY OF SPECIFIED FOREST PRODUCTS CUT, CENSUSES OF 1950, 1930, AND 1925; WITH DATA ON MAPLE PRODUCTS, CENSUS OF 1950; BY DIVISIONS AND STATES

	Region, division, and State	Firewood cut						Fence posts cut				Saw logs and veneer logs cut			
		Farms reporting			Cords (4'x4'x8')			Farms reporting		Number		Farms reporting		Board feet (thousands)	
		1949	1929	1924	1949	1929	1924	1949	1929	1949	1929	1949	1929	1949	1929
1	U.S.....	1,288,624	2,431,921	2,656,857	17,293,033	34,110,529	36,520,530	558,470	566,233	104,243,922	98,664,249	190,754	178,539	1,514,594	5,042,926
2	The North	486,637	873,588	1,007,944	8,130,149	14,074,229	15,396,209	237,687	311,237	43,037,097	52,845,662	109,581	91,965	563,464	1,301,286
3	The South	761,483	1,474,533	1,553,211	8,660,819	18,480,216	19,545,852	307,040	238,084	57,804,927	40,663,485	77,218	83,670	742,766	3,349,011
4	The West	40,504	83,800	95,702	502,065	1,556,084	1,578,469	13,743	16,912	3,401,898	5,155,102	3,955	2,904	208,364	392,629
	Geo. Divisions:														
5	New England....	40,495	79,609	104,539	564,230	1,534,323	1,905,992	13,652	9,443	2,132,299	1,468,516	11,859	13,420	120,634	409,252
6	Middle Atlantic	72,327	158,762	188,972	1,337,855	2,771,188	2,857,786	36,677	54,821	6,156,788	9,382,626	17,615	19,057	101,483	255,585
7	E.N. Central...	184,692	301,115	373,668	3,865,567	5,211,268	6,133,713	87,652	111,637	15,033,936	16,731,088	47,123	35,744	203,135	375,540
8	W.N. Central...	189,123	334,102	340,765	2,362,497	4,557,450	4,498,718	99,706	135,336	19,714,074	25,263,432	32,984	23,744	138,212	260,909
9	South Atlantic.	339,056	594,377	661,365	4,010,450	7,881,673	8,520,830	89,721	65,903	13,567,571	8,512,614	37,283	38,269	407,005	1,579,573
10	E.S. Central...	278,938	511,457	526,207	3,189,119	6,241,856	6,518,269	138,847	90,289	24,955,946	12,571,457	32,186	34,340	258,897	1,409,725
11	W.S. Central...	143,489	368,699	365,639	1,461,250	4,356,687	4,506,753	78,472	81,892	19,281,410	19,579,414	7,749	11,061	76,864	359,713
12	Mountain.....	10,874	25,405	23,215	167,816	406,370	346,618	5,792	7,450	1,816,715	2,428,843	1,141	859	71,569	59,784
13	Pacific.....	29,630	58,395	72,487	334,249	1,149,714	1,231,851	7,951	9,462	1,585,183	2,726,259	2,814	2,045	136,795	332,845
	New England:														
14	Maine.....	13,864	27,235	34,940	187,716	507,075	609,518	3,757	2,025	556,504	355,300	4,738	5,116	50,493	113,911
15	N.H.....	5,503	10,369	14,714	75,386	215,590	279,102	1,679	733	221,560	99,904	1,413	1,545	16,103	95,853
16	Vt.....	9,952	17,819	20,118	169,136	374,181	406,607	4,403	3,502	893,898	589,097	3,894	4,983	39,419	107,072
17	Mass.....	5,779	12,590	17,673	69,145	235,921	323,923	1,974	1,538	257,026	196,196	1,192	1,339	10,609	74,181
18	R.I.....	470	1,577	2,036	5,953	29,723	38,329	125	150	12,819	20,288	55	42	421	6,747
19	Conn.....	4,927	10,019	15,058	56,894	171,833	248,513	1,714	1,495	190,492	207,731	567	395	3,589	11,488
	Middle Atlantic:														
20	N.Y.....	40,870	89,064	105,818	947,823	1,839,030	1,904,322	21,114	30,283	4,182,671	5,629,259	9,092	10,384	52,914	115,293
21	N.J.....	2,739	6,995	10,566	23,467	72,986	94,572	1,165	1,361	121,943	223,016	411	264	2,125	7,530
22	Pa.....	28,718	62,703	72,588	366,565	859,172	858,892	14,398	23,177	1,852,174	3,530,351	8,112	8,409	46,444	132,762
	East North Central:														
23	Ohio.....	23,819	42,250	68,136	342,587	725,835	1,146,830	12,200	16,721	1,510,723	2,009,419	7,826	7,324	35,324	108,498
24	Ind.....	26,952	45,095	64,846	448,598	785,107	1,059,305	12,401	15,809	1,442,440	1,948,705	6,503	6,226	25,201	78,487
25	Ill.....	20,635	43,799	52,051	266,742	606,815	672,300	15,308	26,275	2,524,166	4,320,013	6,254	4,444	22,418	41,221
26	Mich.....	40,930	63,214	72,990	1,341,068	1,302,000	1,397,212	10,893	10,194	2,010,518	1,264,705	8,375	4,951	40,251	62,586
27	Wis.....	72,356	106,757	115,645	1,466,572	1,791,511	1,858,066	36,850	42,638	7,546,089	7,188,246	18,165	12,799	79,941	84,748
	West North Central:														
28	Minn.....	58,108	87,262	87,340	731,708	1,162,664	1,154,410	25,100	27,320	4,183,643	4,270,768	12,341	7,719	48,489	124,836
29	Iowa.....	24,712	52,707	62,059	251,858	701,212	770,934	13,653	24,212	2,356,111	4,416,173	5,827	3,559	18,944	18,251
30	Mo.....	81,482	125,771	128,763	1,136,754	1,996,827	1,955,962	48,580	57,304	10,893,613	11,585,116	13,282	10,409	60,455	99,658
31	N.Dak.....	2,786	4,598	3,660	28,497	65,569	52,431	1,304	2,021	342,486	692,769	91	64	577	619
32	S.Dak.....	2,335	7,243	5,280	19,103	65,492	42,812	775	1,881	199,034	387,277	104	133	4,719	3,433
33	Nebr.....	6,656	21,846	20,773	63,039	205,203	178,322	2,480	7,297	368,794	1,222,582	309	468	1,718	5,040
34	Kans.....	13,044	34,675	32,890	131,538	360,483	343,847	7,814	15,301	1,370,393	2,688,747	1,030	1,392	3,310	9,072
	South Atlantic:														
35	Del.....	1,220	5,152	5,128	11,265	53,158	59,661	741	826	93,281	110,186	297	208	1,608	1,920
36	Md.....	11,217	24,341	27,901	117,373	295,609	339,282	4,130	5,584	490,150	799,866	2,458	2,300	14,295	40,991
37	D.C.....	2	4	4	14	79	73	1	4	1,500	370	.....	.....	.....	.....
38	Va.....	56,039	106,086	134,970	798,991	1,533,295	1,864,509	16,934	12,139	2,012,070	1,434,686	7,560	7,235	71,246	329,010
39	W.Va.....	14,141	27,084	35,144	207,117	410,949	520,685	11,093	14,515	1,596,225	2,002,864	4,065	4,415	35,765	126,943
40	N.C.....	127,507	187,519	184,995	1,523,953	2,638,271	2,534,991	22,615	7,752	2,758,495	794,817	12,281	12,696	95,775	485,520
41	S.C.....	50,611	86,720	96,407	573,820	1,079,973	1,152,059	9,023	4,230	1,394,320	498,622	3,776	4,342	41,267	207,352
42	Ga.....	72,507	144,537	151,738	727,262	1,737,476	1,807,943	22,546	17,816	4,435,311	2,303,301	5,946	6,311	136,232	328,679
43	Fla.....	5,812	12,934	25,078	50,655	132,863	241,627	2,638	3,037	786,219	567,902	900	762	10,817	59,158
	East South Central:														
44	Ky.....	45,197	81,407	105,666	720,697	1,319,281	1,523,275	29,344	24,918	4,023,750	2,984,863	7,601	7,417	45,174	156,583
45	Tenn.....	78,795	135,322	155,318	989,065	1,960,679	2,305,359	36,735	24,671	5,595,573	3,002,578	12,102	11,302	68,867	478,630
46	Ala.....	72,054	152,937	140,768	646,114	1,561,519	1,442,538	28,788	18,852	5,734,454	2,626,481	6,540	9,226	79,515	408,899
47	Miss.....	82,892	141,791	124,455	833,243	1,400,377	1,247,097	43,980	21,848	9,602,169	3,957,535	5,943	6,395	65,341	365,613
	West South Central:														
48	Ark.....	59,969	121,571	127,120	686,159	1,559,570	1,702,141	31,629	26,657	6,784,838	4,712,272	4,419	6,410	35,909	154,903
49	La.....	18,792	43,552	45,951	173,289	505,927	572,167	10,964	7,998	2,877,076	2,291,326	1,107	1,799	16,541	80,078
50	Okla.....	21,593	56,024	59,930	262,933	724,038	757,837	14,029	17,656	3,284,476	3,836,141	892	690	4,772	21,128
51	Tex.....	43,135	147,552	132,638	338,869	1,567,152	1,474,608	21,850	29,581	6,335,020	8,739,675	1,331	2,162	19,642	103,604
	Mountain:														
52	Mont.....	2,905	6,756	5,196	41,447	110,013	84,354	1,703	2,312	425,880	625,746	352	215	7,950	13,425
53	Idaho.....	3,535	5,443	5,672	43,788	100,649	96,174	1,524	1,737	525,520	860,964	442	300	15,465	31,492
54	Wyo.....	728	1,711	1,869	10,171	26,868	22,688	498	593	177,473	138,832	71	98	2,099	3,191
55	Colo.....	1,309	3,849	4,615	14,971	54,523	66,624	1,099	1,405	320,490	407,828	171	140	4,570	5,004
56	N.Mex.....	1,601	3,762	3,665	31,144	50,770	47,646	476	645	133,900	211,880	78	57	2,347	2,772
57	Ariz.....	349	2,881	1,483	22,430	51,816	21,551	200	520	143,049	141,360	8	31	38,672	3,702
58	Utah.....	164	494	572	1,234	4,612	4,704	200	154	70,683	28,664	18	17	463	190
59	Nev.....	283	509	143	2,631	7,119	2,877	92	84	19,720	13,569	1	1	3	8
	Pacific:														
60	Wash.....	12,446	22,214	28,935	135,171	398,191	411,902	3,947	4,544	705,064	1,305,338	1,449	903	57,906	108,158
61	Oreg.....	11,009	21,395	23,209	129,322	475,529	498,856	3,090	3,780	652,722	910,960	1,185	1,046	65,921	205,087
62	Calif.....	6,175	14,786	20,343	69,756	275,994	321,093	914	1,138	227,397	509,961	180	96	12,968	19,600

Table 34.—SPECIFIED FOREST PRODUCTS OF FARMS—FARMS REPORTING, AND QUANTITY OF SPECIFIED FOREST PRODUCTS CUT, CENSUSES OF 1950, 1930, AND 1925; WITH DATA ON MAPLE PRODUCTS, CENSUS OF 1950; BY DIVISIONS AND STATES—Continued

	Region, division, and State	Pulpwood cut				Piling and poles cut				Maple sirup and maple sugar, 1949							
		Farms reporting		Cords		Farms reporting		Number		Trees tapped		Maple sirup made		Maple sugar made		Value of maple sirup and maple sugar sold	
		1949	1929	1949	1929	1949	1929	1949	1929	Farms reporting	Number	Farms reporting	Gallons	Farms reporting	Pounds	Farms reporting	Dollars
1	U.S.	[1]47,758	43,824	[1]1,667,085	1,485,759	[1]15,586	21,802	[1]3,682,881	3,298,415	[1]27,613	[1]7,691,370	[1]26,814	[1]1,466,208	[1]2,066	[1]146,757	[1]12,766	[1]4,120,811
2	The North	[1]16,652	17,174	[1]551,278	739,264	[1]3,078	6,714	[1]523,704	949,666	[1]27,506	[1]7,665,927	[1]26,712	[1]1,455,111	[1]2,047	[1]145,257	[1]12,692	[1]4,089,745
3	The South	[1]30,341	25,262	[1]1,049,436	684,837	[1]10,543	12,731	[1]2,774,808	1,884,554	[1]107	[1]25,443	[1]102	[1]11,097	[1]19	[1]1,500	[1]74	[1]31,066
4	The West	[1]765	1,388	[1]66,371	61,658	[1]1,965	2,357	[1]384,369	464,195	(***)	(***)	(***)	(***)	(***)	(***)	(***)	(***)
	Geo. Divisions:																
5	New England....	[1]5,467	5,717	[1]255,020	286,889	[1]350	671	[1]66,054	73,604	9,770	3,735,362	9,447	627,299	766	56,520	4,810	1,917,491
6	Middle Atlantic	[1]2,545	2,720	[1]68,337	79,522	960	1,690	188,072	406,226	[1]9,750	[1]2,543,555	[1]9,484	[1]499,450	[1]942	[1]55,955	[1]4,350	[1]1,237,489
7	E.N. Central...	[1]5,699	5,626	[1]150,499	209,153	[1]1,091	2,114	[1]142,282	233,578	[1]7,986	[1]1,387,010	[1]7,781	[1]328,362	[1]339	[1]32,782	[1]3,532	[1]934,765
8	W.N. Central...	[1]2,941	3,111	[1]77,422	163,700	[1]677	2,239	[1]127,296	236,258	(***)	(***)	(***)	(***)	(***)	(***)	(***)	(***)
9	South Atlantic.	[1]15,194	16,276	[1]657,784	398,631	[1]5,322	5,557	[1]1,603,187	986,297	[1]107	[1]25,443	[1]102	[1]11,097	[1]19	[1]1,500	[1]74	[1]31,066
10	E.S. Central...	[1]11,513	6,576	[1]271,269	161,882	[1]3,525	4,617	[1]895,639	549,763	(***)	(***)	(***)	(***)	(***)	(***)	(***)	(***)
11	W.S. Central...	[1]3,634	2,410	[1]120,383	124,324	[1]1,696	2,557	[1]275,982	348,494	(***)	(***)	(***)	(***)	(***)	(***)	(***)	(***)
12	Mountain.....	(***)	294	(***)	7,253	[1]790	1,194	[1]159,702	244,314	(***)	(***)	(***)	(***)	(***)	(***)	(***)	(***)
13	Pacific.....	[1]765	1,094	[1]66,371	54,405	1,175	1,163	224,667	219,881	(***)	(***)	(***)	(***)	(***)	(***)	(***)	(***)
	New England:																
14	Maine.....	4,088	4,374	203,472	220,069	213	281	50,498	26,492	2,035	127,758	1,976	17,338	68	3,419	294	45,474
15	N.H.....	350	517	14,276	40,512	42	65	3,175	5,236	1,688	259,473	1,629	49,668	155	6,755	639	147,866
16	Vt.....	1,022	569	36,595	20,024	85	99	9,795	8,554	5,025	3,184,859	4,887	519,949	455	42,390	3,544	1,585,727
17	Mass.....	(***)	134	(***)	4,553	(***)	104	(***)	10,215	782	154,632	730	38,005	71	3,812	300	132,716
18	R.I.....	7	20	677	255	10	29	2,586	2,378	1	100	1	30	.....	.....	1	125
19	Conn.....	(***)	103	(***)	1,476	(***)	93	(***)	20,729	239	8,540	224	2,309	17	144	32	5,583
	Middle Atlantic:																
20	N.Y.....	1,013	1,494	33,152	41,191	374	547	53,190	94,314	7,097	2,114,010	6,905	399,646	636	36,283	3,348	1,001,238
21	N.J.....	(***)	85	(***)	2,558	93	150	9,312	22,722	(***)	(***)	(***)	(***)	(***)	(***)	(***)	(***)
22	Pa.....	1,532	1,141	35,185	35,773	493	993	125,570	289,190	2,653	429,545	2,579	99,804	306	19,672	1,002	236,251
	East North Central:																
23	Ohio.....	(***)	205	(***)	4,848	(***)	516	(***)	63,145	2,126	578,898	2,100	157,602	68	10,116	1,303	519,777
24	Ind.....	(***)	47	(***)	1,158	(***)	321	(***)	25,318	(***)	(***)	(***)	(***)	(***)	(***)	(***)	(***)
25	Ill.....	(***)	173	(***)	7,465	(***)	455	(***)	49,261	(***)	(***)	(***)	(***)	(***)	(***)	(***)	(***)
26	Mich.....	1,840	1,573	53,208	46,757	487	351	73,982	50,729	2,977	453,141	2,893	88,684	128	6,235	1,232	245,393
27	Wis.....	3,859	3,628	97,291	148,925	604	471	68,300	45,125	2,883	354,971	2,788	82,076	143	16,431	997	169,595
	West North Central:																
28	Minn.....	2,941	3,027	77,422	161,126	677	735	127,296	95,363	(***)	(***)	(***)	(***)	(***)	(***)	(***)	(***)
29	Iowa.....	(***)	59	(***)	2,345	(***)	355	(***)	19,160	(***)	(***)	(***)	(***)	(***)	(***)	(***)	(***)
30	Mo.....	(***)	.....	(***)	.....	(***)	735	(***)	84,601	(***)	(***)	(***)	(***)	(***)	(***)	(***)	(***)
31	N.Dak.....	(***)	.....	(***)	.....	(***)	63	(***)	8,250	(***)	(***)	(***)	(***)	(***)	(***)	(***)	(***)
32	S.Dak.....	(***)	.....	(***)	.....	(***)	117	(***)	17,828	(***)	(***)	(***)	(***)	(***)	(***)	(***)	(***)
33	Nebr.....	(***)	25	(***)	229	(***)	116	(***)	5,754	(***)	(***)	(***)	(***)	(***)	(***)	(***)	(***)
34	Kans.....	(***)	.....	(***)	.....	(***)	118	(***)	5,302	(***)	(***)	(***)	(***)	(***)	(***)	(***)	(***)
	South Atlantic:																
35	Del.....	(***)	69	(***)	990	(***)	111	(***)	23,333	(***)	(***)	(***)	(***)	(***)	(***)	(***)	(***)
36	Md.....	(***)	568	(***)	12,132	219	188	39,498	33,422	107	25,443	102	11,097	19	1,500	74	31,066
37	D.C.....	(***)	.....	(***)	.....	.....	.....	.....	.....	.....	.....	.....	.....	.....	.....	.....	.....
38	Va.....	4,581	8,183	127,349	220,879	511	1,220	72,381	286,420	(***)	(***)	(***)	(***)	(***)	(***)	(***)	(***)
39	W.Va.....	946	1,128	20,969	22,396	247	950	66,546	295,452	(***)	(***)	(***)	(***)	(***)	(***)	(***)	(***)
40	N.C.....	4,319	4,445	103,271	104,083	1,303	1,811	302,871	147,529	(***)	(***)	(***)	(***)	(***)	(***)	(***)	(***)
41	S.C.....	1,565	1,052	86,631	20,212	291	406	49,816	57,278	(***)	(***)	(***)	(***)	(***)	(***)	(***)	(***)
42	Ga.....	3,041	667	244,657	13,842	2,413	732	1,000,100	118,321	(***)	(***)	(***)	(***)	(***)	(***)	(***)	(***)
43	Fla.....	742	164	74,907	4,097	338	139	71,975	24,542	(***)	(***)	(***)	(***)	(***)	(***)	(***)	(***)
	East South Central:																
44	Ky.....	(***)	1,319	(***)	24,145	(***)	658	(***)	116,368	(***)	(***)	(***)	(***)	(***)	(***)	(***)	(***)
45	Tenn.....	1,963	3,694	27,975	73,366	816	1,732	99,357	165,655	(***)	(***)	(***)	(***)	(***)	(***)	(***)	(***)
46	Ala.....	2,464	467	97,477	33,975	1,988	888	685,846	103,512	(***)	(***)	(***)	(***)	(***)	(***)	(***)	(***)
47	Miss.....	7,086	1,096	145,817	30,396	721	1,339	110,436	164,228	(***)	(***)	(***)	(***)	(***)	(***)	(***)	(***)
	West South Central:																
48	Ark.....	1,371	920	33,685	58,129	450	523	154,272	59,269	(***)	(***)	(***)	(***)	(***)	(***)	(***)	(***)
49	La.....	984	1,258	38,668	58,044	718	645	60,277	63,221	(***)	(***)	(***)	(***)	(***)	(***)	(***)	(***)
50	Okla.....	(***)	.....	(***)	.....	(***)	199	(***)	18,868	(***)	(***)	(***)	(***)	(***)	(***)	(***)	(***)
51	Tex.....	1,279	232	48,030	8,151	528	1,190	61,433	207,136	(***)	(***)	(***)	(***)	(***)	(***)	(***)	(***)
	Mountain:																
52	Mont.....	(***)	.....	(***)	.....	496	434	108,469	106,324	(***)	(***)	(***)	(***)	(***)	(***)	(***)	(***)
53	Idaho.....	(***)	106	(***)	5,025	294	184	51,233	36,273	(***)	(***)	(***)	(***)	(***)	(***)	(***)	(***)
54	Wyo.....	(***)	6	(***)	508	(***)	130	(***)	22,419	(***)	(***)	(***)	(***)	(***)	(***)	(***)	(***)
55	Colo.....	(***)	.....	(***)	.....	(***)	222	(***)	50,920	(***)	(***)	(***)	(***)	(***)	(***)	(***)	(***)
56	N.Mex.....	(***)	178	(***)	1,696	(***)	146	(***)	22,116	(***)	(***)	(***)	(***)	(***)	(***)	(***)	(***)
57	Ariz.....	(***)	.....	(***)	.....	(***)	67	(***)	5,527	(***)	(***)	(***)	(***)	(***)	(***)	(***)	(***)
58	Utah.....	(***)	.....	(***)	.....	(***)	7	(***)	535	(***)	(***)	(***)	(***)	(***)	(***)	(***)	(***)
59	Nev.....	(***)	4	(***)	24	(***)	4	(***)	200	(***)	(***)	(***)	(***)	(***)	(***)	(***)	(***)
	Pacific:																
60	Wash.....	464	504	49,334	21,345	511	551	103,177	86,248	(***)	(***)	(***)	(***)	(***)	(***)	(***)	(***)
61	Oreg.....	301	557	17,037	32,271	566	475	105,273	88,829	(***)	(***)	(***)	(***)	(***)	(***)	(***)	(***)
62	Calif.....	(***)	33	(***)	789	98	137	16,217	44,804	(***)	(***)	(***)	(***)	(***)	(***)	(***)	(***)

*** Not available; separate inquiry not on questionnaire for all States. See text.
[1] Totals for States for which data are available.

Table 35.—MAPLE SIRUP AND MAPLE SUGAR—FARMS REPORTING, NUMBER OF TREES TAPPED, AND QUANTITY, 1849 TO 1939; BY STATES

State	Maple sirup and/or sugar								Maple sirup made			
	Farms reporting					Trees tapped (number)			Farms reporting			
	1939	1929	1919	1909	1899	1939	1919	1909	1939	1929	1909	1899
United States	29,768	35,341	80,317	87,537	62,718	9,954,860	17,457,144	18,899,533	29,584	34,823	79,381	62,718
Arkansas	.....	.....	16	20	.....	.....	469	1,001	.....	.....	14	.....
Connecticut	87	82	370	307	59	5,174	9,023	12,296	86	81	293	59
Illinois	86	169	446	557	248	9,092	38,341	48,098	86	168	548	248
Indiana	903	1,166	4,345	5,422	4,467	155,308	558,368	742,586	902	1,162	5,408	4,467
Iowa	141	82	352	398	83	12,713	19,838	23,965	141	80	390	83
Kansas	.....	.....	20	20	2	.....	817	3,223	.....	.....	20	2
Kentucky	.....	25	126	333	93	.....	4,247	17,476	.....	23	235	93
Maine	1,124	1,481	2,168	2,274	641	144,352	234,478	252,764	1,117	1,465	2,230	641
Maryland	133	155	203	218	209	44,337	74,549	79,658	132	154	202	209
Massachusetts	536	703	1,546	1,525	1,000	181,574	252,751	256,501	529	700	1,457	1,000
Michigan	2,269	2,362	6,570	6,542	3,168	473,248	858,881	986,737	2,264	2,349	6,369	3,168
Minnesota	217	239	752	698	147	26,991	52,111	67,225	213	237	694	147
Missouri	.....	243	667	537	296	.....	33,615	30,399	.....	241	500	296
New Hampshire	1,138	1,552	3,146	3,518	1,631	230,883	648,761	792,147	1,126	1,518	3,003	1,631
New Jersey	5	5	10	81	.....	36	300	1,275	5	5	75	.....
New York	9,042	10,485	24,784	25,525	20,567	3,146,970	4,826,924	4,948,784	8,980	10,382	23,896	20,567
North Carolina	.....	11	62	85	21	.....	2,054	3,101	.....	10	60	21
Ohio	2,563	3,135	8,663	12,103	12,067	814,045	2,269,199	3,170,828	2,561	3,129	12,061	12,067
Pennsylvania	2,821	3,928	7,866	10,383	6,154	564,011	1,020,181	1,298,005	2,806	3,882	10,035	6,154
Tennessee	.....	20	70	164	64	.....	2,101	4,107	.....	12	89	64
Vermont	5,059	6,610	10,340	10,066	9,811	3,699,357	5,955,513	5,585,632	5,012	6,372	5,262	9,811
Virginia	.....	245	356	447	213	.....	23,618	25,451	.....	238	387	213
West Virginia	594	666	1,601	1,990	1,507	30,538	73,518	97,274	576	643	1,850	1,507
Wisconsin	3,048	1,976	5,817	4,313	268	416,209	497,141	449,727	3,046	1,971	4,292	268
All other States	2	1	21	11	2	22	346	1,273	2	1	11	2

State	Maple sirup made—Continued									Maple sugar made			
	Gallons									Farms reporting			
	1939	1929	1919	1909	1899	1889	1879	1869	1859	1939	1929	1909	1899
United States	2,456,400	2,341,023	3,507,745	4,106,418	2,056,611	2,258,376	1,796,048	921,057	1,597,589	3,388	7,069	29,444	62,714
Arkansas	.....	.....	37	68	.....	.....	.....	75	124	.....	.....	15	.....
Connecticut	1,817	1,411	2,866	4,236	948	1,437	2,173	168	2,277	25	18	85	59
Illinois	4,164	4,033	12,114	18,492	9,357	13,978	40,077	10,378	20,048	14	33	89	248
Indiana	48,551	41,123	167,360	273,728	179,576	180,702	242,084	227,880	292,908	51	104	311	4,467
Iowa	3,946	1,276	4,915	8,596	2,662	14,413	17,766	9,315	11,405	11	13	73	83
Kansas	.....	.....	246	150	45	.....	.....	212	2	.....	.....	3	.....
Kentucky	.....	231	999	3,547	2,367	10,468	27,530	49,073	140,076	.....	7	176	93
Maine	22,370	36,234	42,144	43,971	16,024	71,818	82,006	28,470	32,679	53	107	117	641
Maryland	24,120	15,339	23,155	12,172	5,825	1,021	2,043	374	2,404	35	60	164	209
Massachusetts	52,624	39,677	57,950	53,091	27,174	33,632	13,017	2,326	15,307	75	177	442	1,000
Michigan	122,513	79,307	206,795	269,093	82,997	197,775	131,990	23,637	78,998	181	321	1,308	3,168
Minnesota	4,760	5,159	12,870	17,808	1,079	12,091	11,407	12,722	23,038	17	26	65	147
Missouri	.....	4,144	12,039	9,389	5,474	8,333	16,224	16,317	18,289	.....	46	170	296
New Hampshire	52,049	80,371	112,824	111,500	41,588	81,997	79,712	16,884	43,833	157	429	1,437	1,631
New Jersey	13	23	143	504	.....	134	334	5	8,088	2	1	32	.....
New York	800,410	612,580	1,080,505	993,242	413,159	457,658	266,390	46,048	131,843	1,421	2,475	11,278	20,567
North Carolina	.....	391	333	404	129	1,142	582	418	17,759	.....	2	68	21
Ohio	267,933	205,365	694,175	1,323,431	923,519	727,142	495,839	352,612	370,512	62	141	1,052	12,067
Pennsylvania	172,501	133,328	273,762	391,242	160,297	154,650	140,667	39,385	114,310	456	892	3,248	6,154
Tennessee	.....	51	275	373	171	1,186	3,688	4,843	74,372	.....	14	115	64
Vermont	754,083	999,390	631,924	409,953	160,918	218,252	128,091	12,023	16,253	564	1,741	7,636	9,811
Virginia	.....	14,956	8,137	6,046	1,677	3,468	7,518	11,400	99,605	.....	115	303	213
West Virginia	13,438	12,482	23,448	31,176	14,874	19,032	28,696	20,209	.....	153	233	905	1,507
Wisconsin	111,097	54,144	138,627	124,117	6,625	48,006	58,012	31,218	83,118	111	114	350	268
All other States	11	8	102	89	126	41	202	5,065	341	.....	.....	2	.....

State	Maple sugar made—Continued									
	Pounds									
	1939	1929	1919	1909	1899	1889	1879	1869	1859	1849
United States	355,566	1,341,491	9,691,854	14,024,206	11,928,770	32,952,927	36,576,061	28,443,645	40,120,205	34,253,436
Arkansas	.....	.....	385	807	.....	335	.....	1,185	3,077	9,330
Connecticut	1,544	1,540	5,173	10,207	4,930	8,617	44,092	14,266	44,259	50,796
Illinois	504	1,388	1,436	5,366	4,090	13,260	80,193	136,873	134,195	248,904
Indiana	1,697	11,205	14,487	33,419	51,900	67,329	235,117	1,332,332	1,541,761	2,921,192
Iowa	387	1,873	3,130	6,173	2,320	45,120	50,710	146,490	315,436	78,407
Kansas	.....	.....	20	4,016	.....	.....	.....	938	3,742	.....
Kentucky	.....	161	2,393	10,697	2,340	11,259	66,535	269,416	380,941	437,405
Maine	5,471	22,584	24,934	15,388	5,500	84,537	153,334	160,805	306,742	93,542
Maryland	12,237	18,370	150,957	351,908	264,160	156,284	176,076	70,464	63,281	47,740
Massachusetts	19,733	34,199	73,198	156,952	192,990	558,674	878,793	399,800	1,006,078	795,525
Michigan	11,106	34,048	77,178	293,301	302,715	1,641,402	3,423,149	1,781,855	4,051,822	2,439,794
Minnesota	569	3,543	3,146	11,399	29,580	34,917	76,972	210,467	370,669	2,950
Missouri	.....	1,711	5,047	11,638	12,055	20,182	58,964	116,980	142,028	178,910
New Hampshire	16,018	98,011	329,723	558,811	441,870	2,124,515	2,731,945	1,800,704	2,255,012	1,298,863
New Jersey	12	4	29	1,195	.....	210	2,496	419	3,455	2,197
New York	131,219	297,871	2,012,932	3,160,300	3,623,540	10,485,623	10,693,619	6,692,040	10,816,419	10,357,484
North Carolina	.....	55	1,560	3,305	1,180	7,713	4,103	21,257	30,845	27,932
Ohio	3,224	38,511	62,001	257,592	613,990	1,575,562	2,895,782	3,469,128	3,345,508	4,588,209
Pennsylvania	55,703	104,929	535,954	1,188,049	1,429,540	1,651,163	2,866,010	1,545,917	2,767,335	2,326,525
Tennessee	.....	330	1,872	4,326	1,160	9,167	31,296	134,968	115,620	158,557
Vermont	83,761	627,325	6,251,734	7,726,817	4,779,870	14,123,921	11,261,077	8,894,302	9,897,781	6,349,357
Virginia	.....	17,487	38,362	44,976	19,310	26,991	85,693	245,093	938,103	1,227,665
West Virginia	9,646	18,801	73,763	140,060	141,550	177,724	310,866	490,606	.....	.....
Wisconsin	2,735	7,545	22,430	27,199	4,180	128,410	448,837	507,192	1,584,451	610,976
All other States	.....	.....	10	305	.....	12	402	148	1,645	1,176

CHAPTER IX

VALUE OF FARM PRODUCTS

(743)

CONTENTS

	Page
Introduction	745
Sources of data	745
Presentation of statistics	745
Other published data	745
DEFINITIONS AND EXPLANATIONS	
Sales of farm products	745
Period represented by sales	746
Products traded	746
DEFINITIONS AND EXPLANATIONS—Continued	
Government payments and loans	746
Costs of production	746
Value of sales for farms with new operators	746
Value of farm products sold for institutional farms	746
Interfarm sales	746
Gross farm income	746
Comparability of data for 1950 and prior censuses	746
Reliability of data on the value of farm products sold	747

CHARTS

	Page
Value of all farm products sold for the United States: 1949, 1944, and 1939	747
Comparison of index numbers for total sales of farm products and prices received by farmers: 1949, 1944, and 1939	747

MAPS

	Page
Average value per farm of farm products sold: 1949	748
Vegetable farms, number, Census of 1950	749
Value of vegetables harvested for sale, dollars, 1949	749
Fruit-and-nut farms, number, Census of 1950	749
Value of fruits and nuts sold, dollars, 1949	749
Value of field crops, other than vegetables and fruits and nuts sold, dollars, 1949	749
Chickens sold, number, 1949	749
Poultry farms, number, Census of 1950	749
Value of poultry and poultry products sold, dollars, 1949	749
Dairy farms, number, Census of 1950	750
Value of dairy products sold, dollars, 1949	750
Value of all livestock and livestock products sold, dollars, 1949	750
Value of all crops sold, dollars, 1949	750
Value of all crops sold as a percent of all farm products sold, 1949	750
Average value of farm products sold per acre of all land in farms, Census of 1950	751
Average value of all crops harvested per acre of cropland harvested, 1949	751

TABLES FOR GEOGRAPHIC DIVISIONS, REGIONS, AND STATES

Table—	Page
1.—Farms reporting sales of farm products and value of sales, by major sources, by divisions and States: Censuses of 1950, 1945, and 1940	752
2.—Value of all crops sold, by major groups, by divisions and States: Censuses of 1950, 1945, and 1940	755
3.—Value of all livestock and livestock products sold, by major groups, by divisions and States: Censuses of 1950, 1945, and 1940	758
4.—Value of specified field crops and of specified livestock and livestock products sold, by divisions and States: 1949	761
5.—Number of farms, value of sales, by divisions and States: Censuses of 1950 and 1945	764

CHAPTER IX.—VALUE OF FARM PRODUCTS

Introduction.—This chapter presents data collected in the 1950 Census of Agriculture on the total value of farm products sold, classified by source of income. The total value of products sold provides an approximation of the gross agricultural income for the various geographic areas. The value of farm products sold, by source, indicates the relative importance of the various sources of gross farm income.

Sources of data.—Data on the value of farm products sold were obtained for each farm. In the 1950 Census, inquiries were made regarding the value of farm products sold for 46 separate farm products or groups of farm products. However, not all of these value-of-sales inquiries appeared on the questionnaire for individual States, the number ranging from 31 such inquiries in Nevada to 39 in Kentucky. In most cases, data on the quantity of each of the farm products sold were obtained along with the value of sales. A tabulation was also made of the number of farms reporting the value of sales of the separate farm products or groups of farm products.

Most of the data presented in this chapter represent a summation of the sales data contained in the reports for each farm. However, the array of all farms, made for the 1950 Census according to the dollar amount of sales in 1949, was based on reports for only a sample of farms. These data appear in table 5. The estimates based on a tabulation for only a sample of farms were adjusted to make the estimated total number of farms by value groups the same as the total number of farms, as enumerated. The number of farms reporting no sales of farm products, as shown in tables 1 and 5, represents the difference between the estimated total for farms reporting sales and the total number of farms, as enumerated. A description of the sampling plan used in 1950 and data regarding the reliability of estimates based on reports for only a sample of farms are given in the Introduction to this volume.

Presentation of statistics.—The statistics are presented as totals for the United States, for three major regions, for nine geographic divisions, and for each of the States. An outline map showing the major regions, geographic divisions, and States appears in the Introduction to this volume. Comparable data for earlier censuses are shown for the purpose of providing a measure of change from census to census.

Of the 46 value-of-sales inquiries on the 1950 questionnaires, 23 related to the sales of field crops (including 1 on receipts from sale of pasture and grazing privileges), 1 to vegetables, 1 to fruits and nuts, 3 to horticultural specialties, 3 to dairy products, 3 to poultry and poultry products, 8 to livestock and livestock products other than dairy and poultry (including 1 on honey, wax, and bees), and 4 related to value of forest products sold. Data for groups of products for which there were more than one inquiry have been combined in order to show totals for related groups. These in turn have been further combined to present totals for 3 major groups of farm products sold, viz, (*a*) value of all crops sold, (*b*) value of all livestock and livestock products sold, and (*c*) value of all forest products sold. Separate data for each of the 46 sales inquiries are not shown in this chapter.

The number of farms reporting sales is shown for all combinations, when available, but is not shown for the individual sales inquiries, except for vegetables and fruits and nuts. The data for quantities sold are not presented in this chapter.

Other published data.—Data for the individual sales inquiries, for which separate dollar sales are not presented in this chapter, and data for the number of farms reporting sales which do not appear herein are shown for livestock and livestock products in Chapter VI, "Livestock and livestock products," for field-crop items in Chapter VII, "Field crops and vegetables," and for horticultural specialties and forest products in Chapter VIII, "Fruits and nuts, horticultural specialties, forest products."

Data for the value of farm products sold, by source of income, for farms classified by size of farm, appear in Chapter X of this volume; by tenure of operator in Chapter XI; by economic class of farm in Chapter XII; and by type of farm in Chapter XIII.

Data for the value of farm products sold, by source, and the number of farms classified by total value of farm products sold appear by counties in the separate State reports of Volume I, parts 1 to 33. County figures also are given in Volume I for "commercial farms" and for "other farms" showing the number reporting sales and the total value of sales of farm products. The composition of such total sales is shown only in part, being restricted to farms reporting and value of sales for livestock sold alive, for dairy products sold, and for poultry and poultry products sold.

Statistics on the value of farm products sold classified by size of farm, by tenure of farm operator, by economic class of farm, and by type of farm are also given for State economic areas in Volume I. Data also are given, by economic areas, for farms reporting and value of whole milk and of cream sold, by size of herd. Other data are given, both for counties and for economic areas, showing quantities of crop and livestock items sold.

Data for farms classified as "large farms" are given in State Table 13 of Volume I showing the value of all farm products sold, as well as the value of farm products sold, by source. (See Introduction to this volume for a description of large farms.)

DEFINITIONS AND EXPLANATIONS

Definitions having general application such as those for "a farm," "farms reporting," etc., will be found in the Introduction to this volume. The Introduction also contains an explanation of the methods used in obtaining and compiling the data for the 1950 Census.

Sales of farm products.—Data for sales of farm products represent total sales for the entire farm, regardless of who shared in the receipts. The landlord's share of crops and livestock sold or to be sold and also the crops or livestock which the landlord took from the tenant farm to his own place were considered as sales from the tenant farm. Sales of crops grown on a contract basis, livestock fed on a contract basis, or poultry raised under contract with feed dealers or others were reported as sales from

the farm. Thus, the average value of sales per farm reporting, as shown in table 1, represents gross income for the farm and not necessarily for the farm operator. The difference is particularly pronounced for States with a high proportion of land rented on a share basis.

Period represented by sales.—Sales data cover one year's operation. Crop sales are for the crop year preceding the census and represent the crops already sold as well as those yet to be sold at the time of enumeration. Some crops, such as wheat, tobacco, and cotton produced in 1949, may not have been sold by the time of the census. Livestock sales are for the calendar year preceding the census regardless of when the livestock was raised or fattened. Most livestock products are sold at the time at which they are produced. However, some products, such as wool and mohair, may be kept until the following year. The sales include the value of such livestock products produced during the year preceding the census, even though they were not sold until the following year.

The enumerator was instructed to determine the value for the items still to be sold by using current local market prices. During the office processing of the questionnaires, if sales data had not been reported, and if it was obvious that there was sufficient production for sales to have occurred, such data were supplied. Liberal quantities for farm requirements were established before supplying any sales data.

Products traded.—Farm products are sometimes traded for other products, such as trading eggs for groceries or trading hay in return for baling. The values of such products traded were to be included in the value of farm products sold. However, the enumerator was instructed not to ask specifically for information regarding farm products traded

Government payments and loans.—Government payments for specific crops, such as sugar beets, sugarcane, and potatoes, were to be included as a part of the sales of such crops. Similarly, corn and other commodities under loan were to be considered as sold at the loan prices. The value of other government payments for soil conservation, lime and fertilizer furnished, and subsidy payments, such as those for sugar beets and sugarcane, were not included. However, farmers sometimes considered subsidy payments for sugarcane as part of the payment for the crop. Such payments that may have been included during enumeration could not usually be detected during the office processing as the variation in value per unit of measure from one farm to another was too great to make possible a precise determination of the inclusion of government payments.

Costs of production.—Instructions to enumerators, which could not always be applied to respondents who filled their own questionnaires, stated that costs of production were not to be deducted in determining value of sales, nor were costs of marketing, such as cost of containers, packaging, and hauling to local markets. However, the cost of long-distance hauling, such as shipping livestock by freight, or shipping crops to distant points by water, were to be deducted. Any costs which were a part of the normal operations of the farm were not to be deducted. Products used on the place, whether by the operator and his family or by hired workers on the place, were not to be considered as sales. Also, all products purchased for immediate resale were to be deducted in order to arrive at correct sale figures for the farm. Costs of livestock and poultry purchased were not to be deducted from the value of sales. However, sales of livestock made by dealers or livestock resold within 30 days by the farm operator, if confirmed by correspondence, were excluded in the office processing of the questionnaires.

Value of sales for farms with new operators.—Special rules were established for farms with operators beginning to operate the farm in late 1949 or in 1950, in order to obtain more complete enumeration of crop and livestock sales. For reporting crop sales, the enumerators were instructed to ask the operator to estimate the sales which were made from the farm in 1949. Thus, the sales of crops were to correspond with his estimates made for acreage and production. For livestock and livestock products, the new operator was to be asked to report sales which he made on the farm he operated in 1949. If a new operator did not farm in 1949, he was to be asked to estimate the sales made from the farm he was operating at the time of the census.

Value of farm products sold for institutional farms.—Farm products for the use of inmates on institutional farms such as county poor farms, State penal institutions, and other similar types, were considered as sold. Current local market prices were to be used in determining the value of such products. The only products not considered as sold from such farms were the products consumed by livestock and the products used in the households of the manager and other hired workers.

Interfarm sales.—The value of farm products sold includes the value of some farm products sold by one farm operator to another farm operator and later resold by the second operator during the year. Feed crops may be sold by one operator to another and the feed crops fed to livestock which are later sold. Inasmuch as the total value of farm products sold was obtained by adding the value of products sold by individual farms, and as some farm products are sold by one farm operator to another, the total value of farm products for a county or State may be overstated in terms of income to agriculture.

Gross farm income.—The value of farm products sold does not represent total gross farm income. The total value of farm products sold does not include the value of some farm products sold, such as the sale of baby chicks, etc., nor does it include income received by the farm operator or members of his family from nonfarm sources (off-farm work, interest, etc.); government benefit payments; or the value of farm products used by the farm operator, members of his family, or hired laborers.

Comparability of data for 1950 and prior censuses.—A much greater number of inquiries were made in the 1950 Census regarding the quantity and value of farm products sold than in prior censuses. This change in procedure probably resulted in more complete reporting of the value of farm products sold for 1950 than for prior censuses.

The sales of baby chicks were excluded from the value of poultry products sold in 1949. Receipts from the sale of baby chicks were included in the value of farm products sold in 1944 and 1939.

For 1950, the totals include the value of farm products sold for all farms. For 1945 and 1940, the totals do not include receipts from sales of farm products for farms unclassified as to type of farm. For the United States, there were 7,588 unclassified farms in 1945, and in 1940, there were 39,542 such farms. If the sales of farm products from these unclassified farms were added, it is estimated that the total for 1945 would probably be increased by not more than 1.0 percent.

For 1945 and 1940, unclassified farms include those for which information in regard to the production and value of products sold was incomplete or not reported.

A combined value of soybeans, cowpeas, peanuts, and dry beans and peas sold is shown in table 4. The inquiry on the various State questionnaires, for the value of sales, specified only those annual legumes for which separate inquiries were carried to obtain the acreage harvested and production. For several States, there was no specific inquiry for any of these annual legume crops, either to obtain the acreage and production or the

value of sales. However, for all States, space was provided on the questionnaire for reporting, as write-in items, those annual legume crops for which there was no separate inquiry. The value of sales for the annual legume crops for which there was no specific inquiry on the questionnaire has been added to that for the value-of-sales inquiry for the annual legumes for which there was a specific inquiry on the questionnaire.

Reliability of data on the value of farm products sold.—Enumerators were instructed to report the gross value of farm products sold without making deductions of any kind. Likewise, the value of farm products produced in 1949 for sale but not sold was to be included in the value of farm products sold. These instructions were not always followed and because of the variation from farm to farm in prices, methods of sale, etc., it was not always possible to make the required corrections during the office processing. In the case of fruits, vegetables, milk, etc., deductions are often made by buyers of the farm products for packaging, handling, hauling, marketing, etc., before making payment to the farmer. In such cases, the farm operator quite often considers the amount of payment he receives as the gross value of the farm products sold. Because cottonseed is usually given in return for ginning, farm operators often fail to include the value of cottonseed with the value of the cotton sold.

A detailed analysis of the difference between the value of farm products sold as shown by the Census and gross farm income as estimated by the Bureau of Agricultural Economics and other governmental agencies has not been made. Usually the estimates of gross farm income made by other governmental agencies have been based upon reports from a sample of farms. These estimates are based upon estimates of production and percentages of the crops sold and usually the production is greater than shown by the Census. In some cases, the estimates are based upon prices received by farmer cooperatives rather than by farmers. The values reported in the census by farm operators usually represent the amounts they receive from the cooperative, and not the amount received by the cooperative.

VALUE OF ALL FARM PRODUCTS SOLD FOR THE UNITED STATES: 1949, 1944, 1939

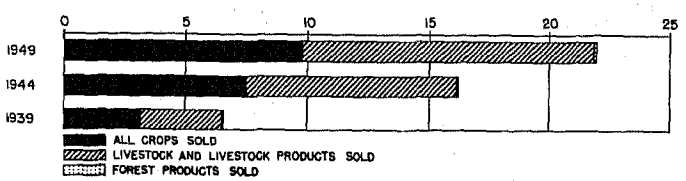

COMPARISON OF INDEX NUMBERS FOR TOTAL SALES OF FARM PRODUCTS AND PRICES RECEIVED BY FARMERS: 1949, 1944 AND 1939



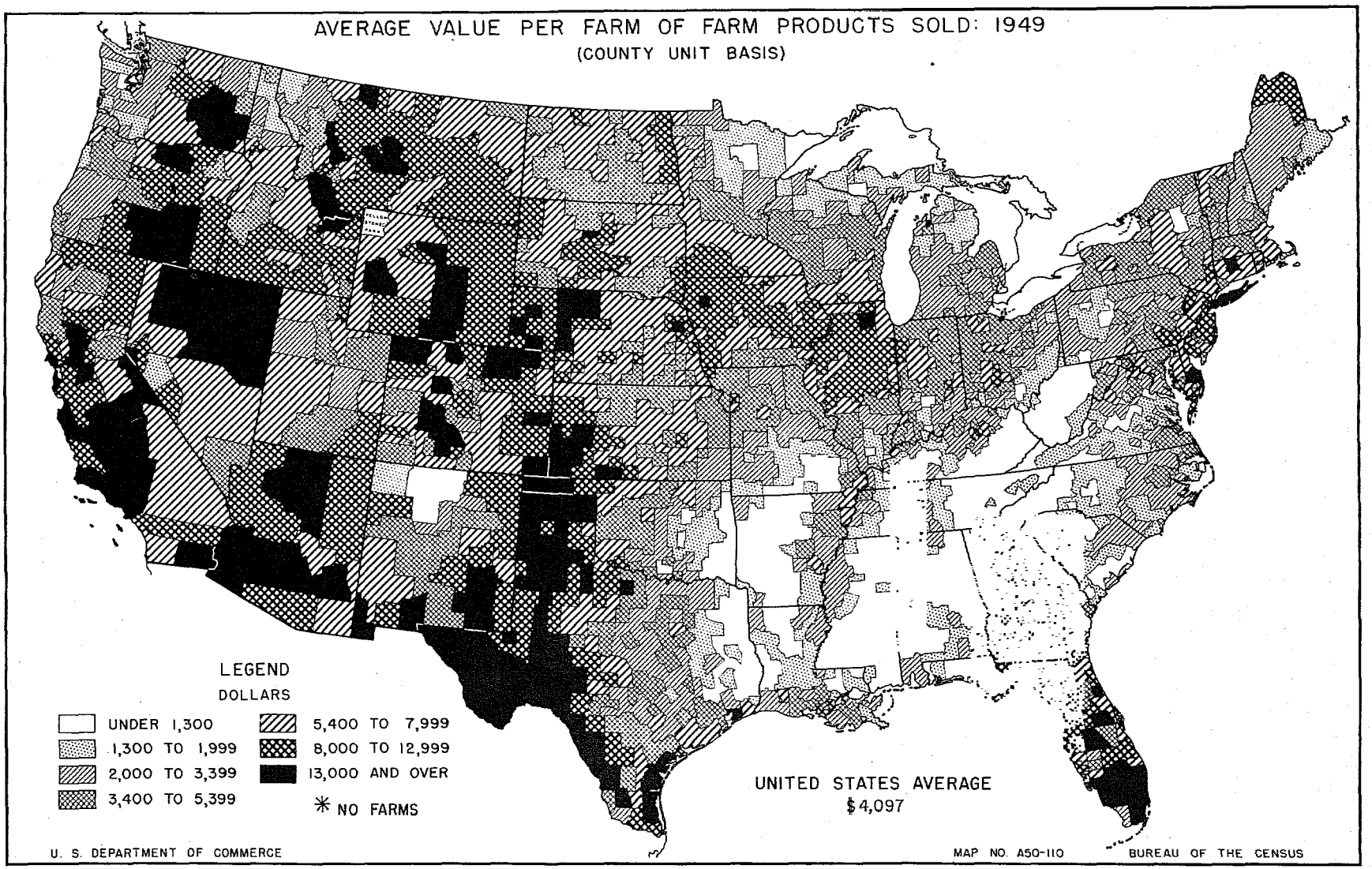
AVERAGE VALUE PER FARM OF FARM PRODUCTS SOLD: 1949
(COUNTY UNIT BASIS)
LEGEND
DOLLARS
UNDER 1,300
1,300 TO 1,999
2,000 TO 3,399
3,400 TO 5,399
5,400 TO 7,999
8,000 TO 12,999
13,000 AND OVER
* NO FARMS
UNITED STATES AVERAGE
$4,097
U. S. DEPARTMENT OF COMMERCE
MAP NO. A50-110
BUREAU OF THE CENSUS

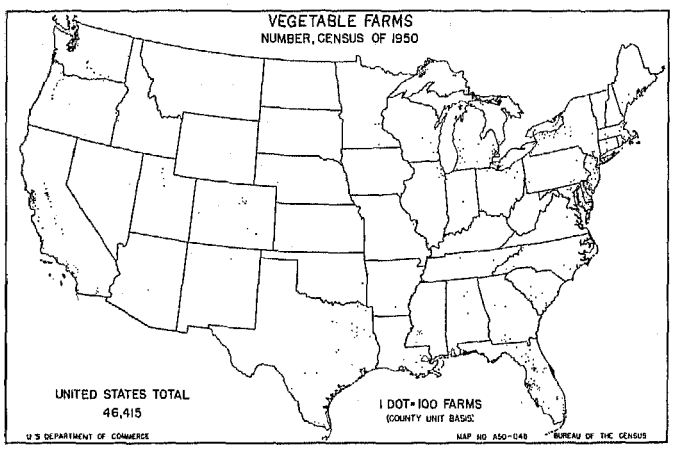
VEGETABLE FARMS
NUMBER, CENSUS OF 1950
UNITED STATES TOTAL
46,415
1 DOT=100 FARMS
(COUNTY UNIT BASIS)
U S DEPARTMENT OF COMMERCE
MAP NO A50-048
BUREAU OF THE CENSUS

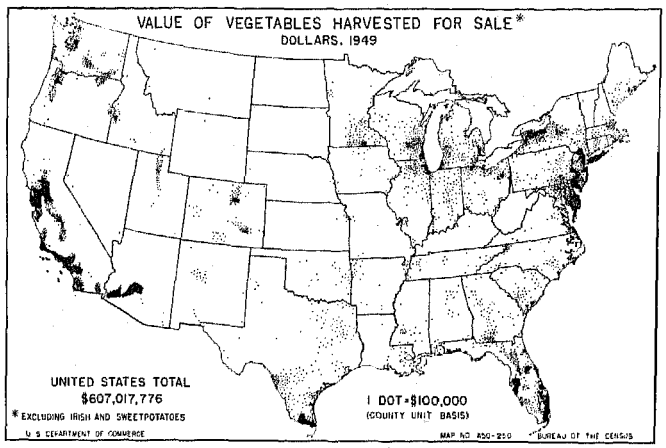
VALUE OF VEGETABLES HARVESTED FOR SALE*
DOLLARS, 1949
UNITED STATES TOTAL
$607,017,776
*EXCLUDING IRISH AND SWEETPOTATOES
1 DOT=$100,000
(COUNTY UNIT BASIS)
U S DEPARTMENT OF COMMERCE
MAP NO A50-250
BUREAU OF THE CENSUS

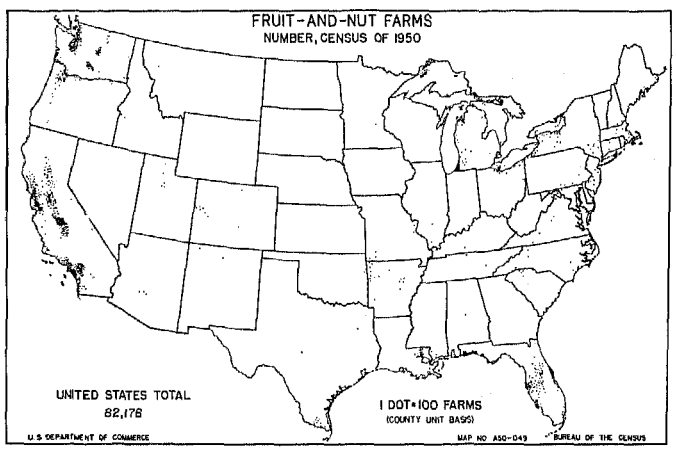
FRUIT-AND-NUT FARMS
NUMBER, CENSUS OF 1950
UNITED STATES TOTAL
82,178
1 DOT=100 FARMS
(COUNTY UNIT BASIS)
U S DEPARTMENT OF COMMERCE
MAP NO A50-049
BUREAU OF THE CENSUS

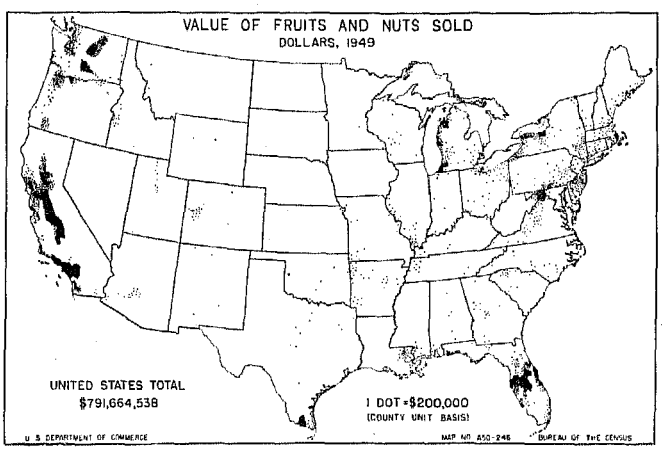
VALUE OF FRUITS AND NUTS SOLD
DOLLARS, 1949
UNITED STATES TOTAL
$791,664,538
1 DOT=$200,000
(COUNTY UNIT BASIS)
U S DEPARTMENT OF COMMERCE
MAP NO A50-246
BUREAU OF THE CENSUS

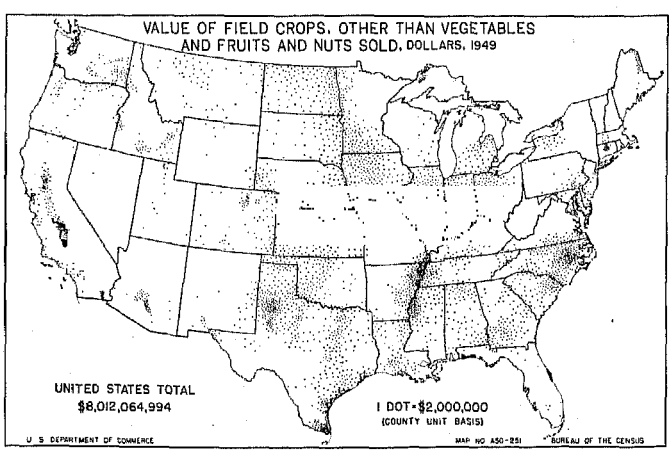
VALUE OF FIELD CROPS, OTHER THAN VEGETABLES
AND FRUITS AND NUTS SOLD, DOLLARS, 1949
UNITED STATES TOTAL
$8,012,064,994
1 DOT=$2,000,000
(COUNTY UNIT BASIS)
U S DEPARTMENT OF COMMERCE
MAP NO A50-251
BUREAU OF THE CENSUS

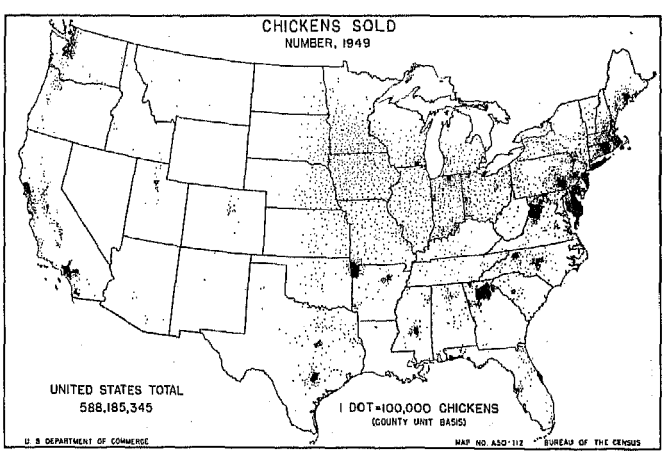
CHICKENS SOLD
NUMBER, 1949
UNITED STATES TOTAL
588,185,345
1 DOT=100,000 CHICKENS
(COUNTY UNIT BASIS)
U S DEPARTMENT OF COMMERCE
MAP NO A50-112
BUREAU OF THE CENSUS

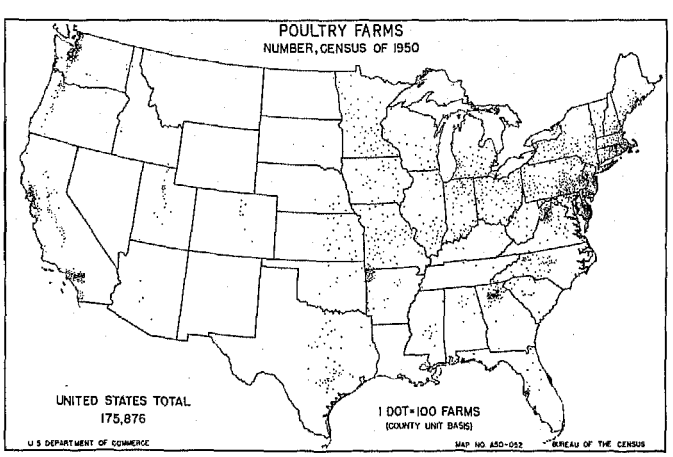
POULTRY FARMS
NUMBER, CENSUS OF 1950
UNITED STATES TOTAL
175,876
1 DOT=100 FARMS
(COUNTY UNIT BASIS)
U S DEPARTMENT OF COMMERCE
MAP NO A50-052
BUREAU OF THE CENSUS

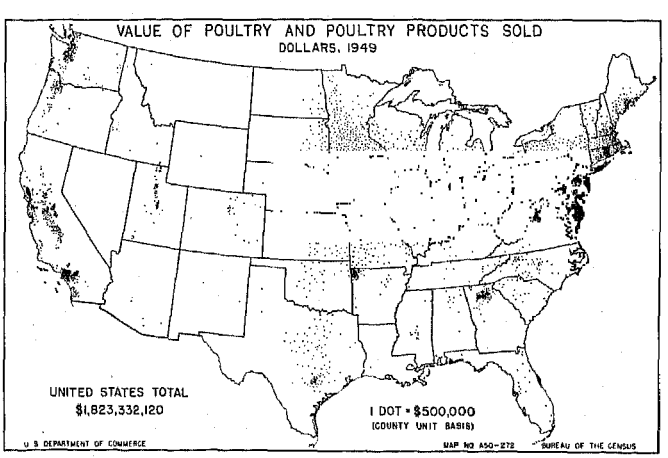
VALUE OF POULTRY AND POULTRY PRODUCTS SOLD
DOLLARS, 1949
UNITED STATES TOTAL
$1,823,332,120
1 DOT=$500,000
(COUNTY UNIT BASIS)
U S DEPARTMENT OF COMMERCE
MAP NO A50-272
BUREAU OF THE CENSUS

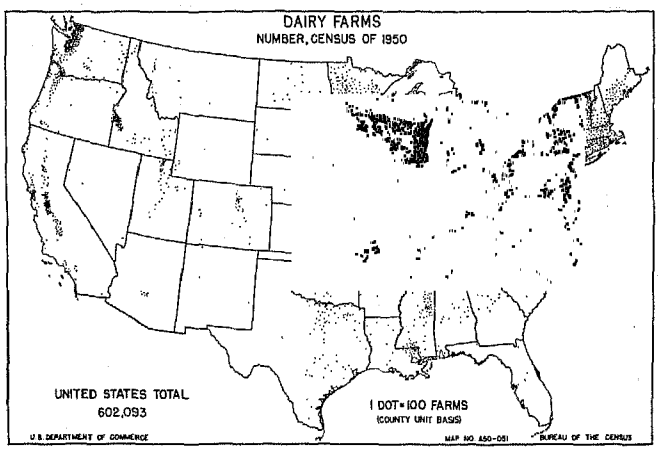
DAIRY FARMS
NUMBER, CENSUS OF 1950
UNITED STATES TOTAL
602,093
1 DOT=100 FARMS
(COUNTY UNIT BASIS)
U.S. DEPARTMENT OF COMMERCE
MAP NO. A50-051
BUREAU OF THE CENSUS

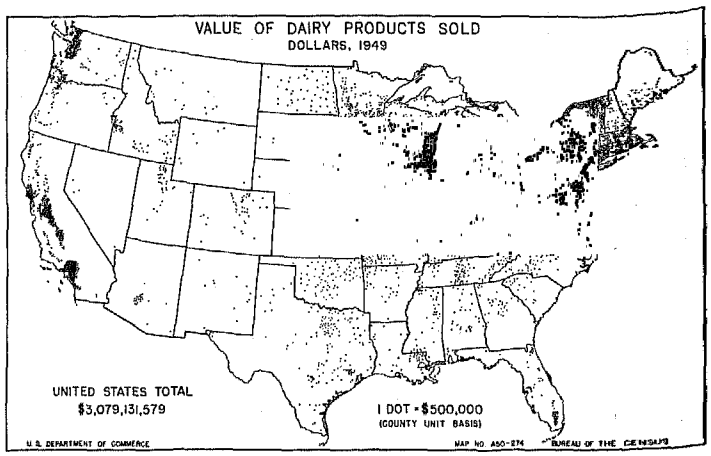
VALUE OF DAIRY PRODUCTS SOLD
DOLLARS, 1949
UNITED STATES TOTAL
$3,079,131,579
1 DOT=$500,000
(COUNTY UNIT BASIS)
U.S. DEPARTMENT OF COMMERCE
MAP NO. A50-274
BUREAU OF THE CENSUS

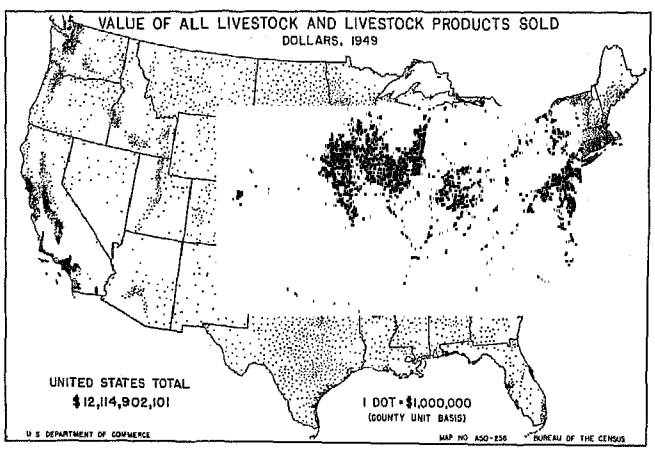
VALUE OF ALL LIVESTOCK AND LIVESTOCK PRODUCTS SOLD
DOLLARS, 1949
UNITED STATES TOTAL
$12,114,902,101
1 DOT=$1,000,000
(COUNTY UNIT BASIS)
U.S. DEPARTMENT OF COMMERCE
MAP NO. A50-256
BUREAU OF THE CENSUS

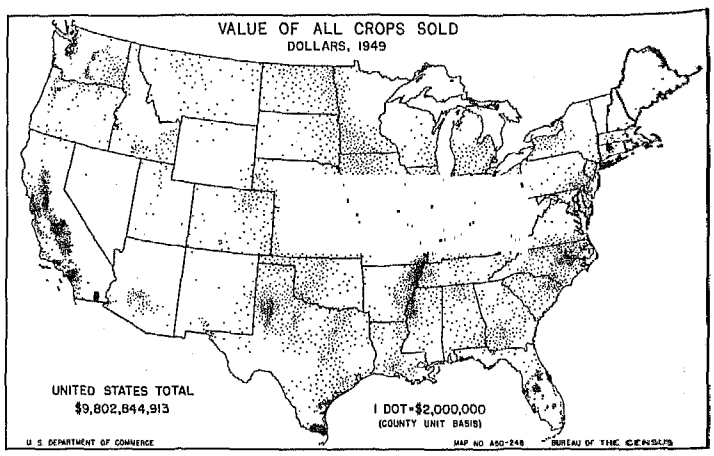
VALUE OF ALL CROPS SOLD
DOLLARS, 1949
UNITED STATES TOTAL
$9,802,844,913
1 DOT=$2,000,000
(COUNTY UNIT BASIS)
U.S. DEPARTMENT OF COMMERCE
MAP NO. A50-248
BUREAU OF THE CENSUS

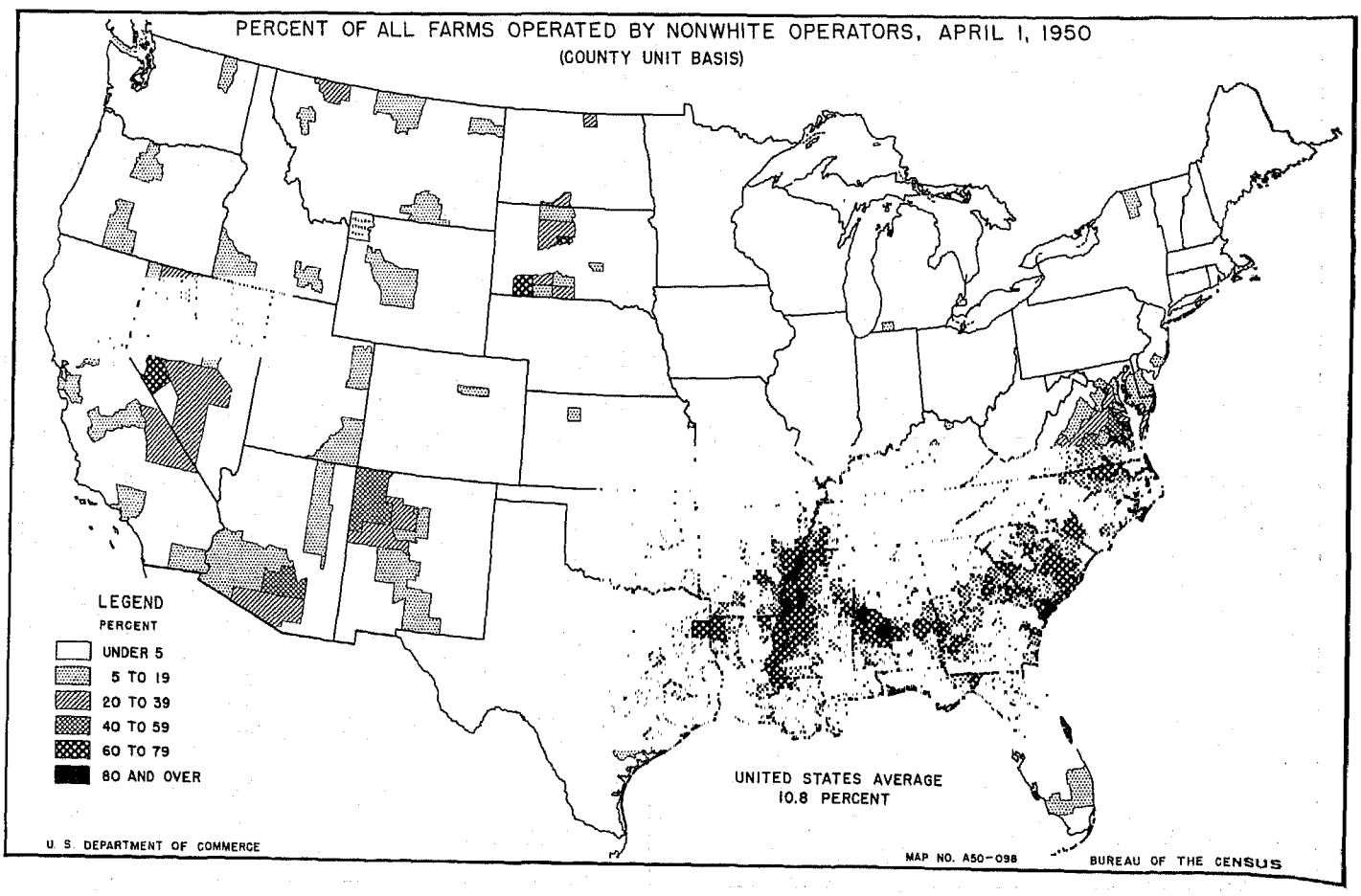
PERCENT OF ALL FARMS OPERATED BY NONWHITE OPERATORS, APRIL 1, 1950
(COUNTY UNIT BASIS)
LEGEND
PERCENT
UNDER 5
5 TO 19
20 TO 39
40 TO 59
60 TO 79
80 AND OVER
UNITED STATES AVERAGE
10.8 PERCENT
U.S. DEPARTMENT OF COMMERCE
MAP NO. A50-098
BUREAU OF THE CENSUS

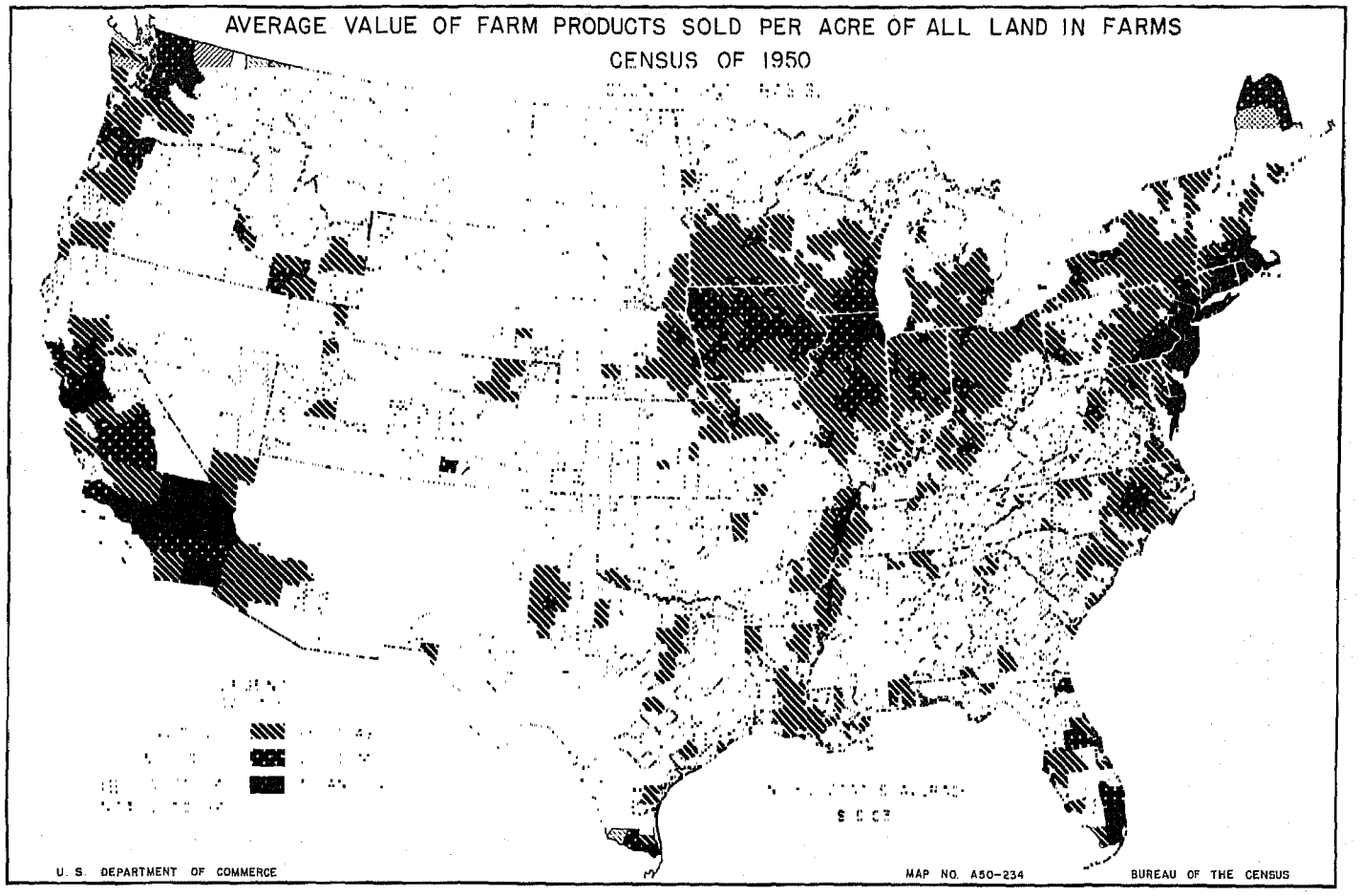
AVERAGE VALUE OF FARM PRODUCTS SOLD PER ACRE OF ALL LAND IN FARMS
CENSUS OF 1950
U. S. DEPARTMENT OF COMMERCE
MAP NO. A50-234
BUREAU OF THE CENSUS

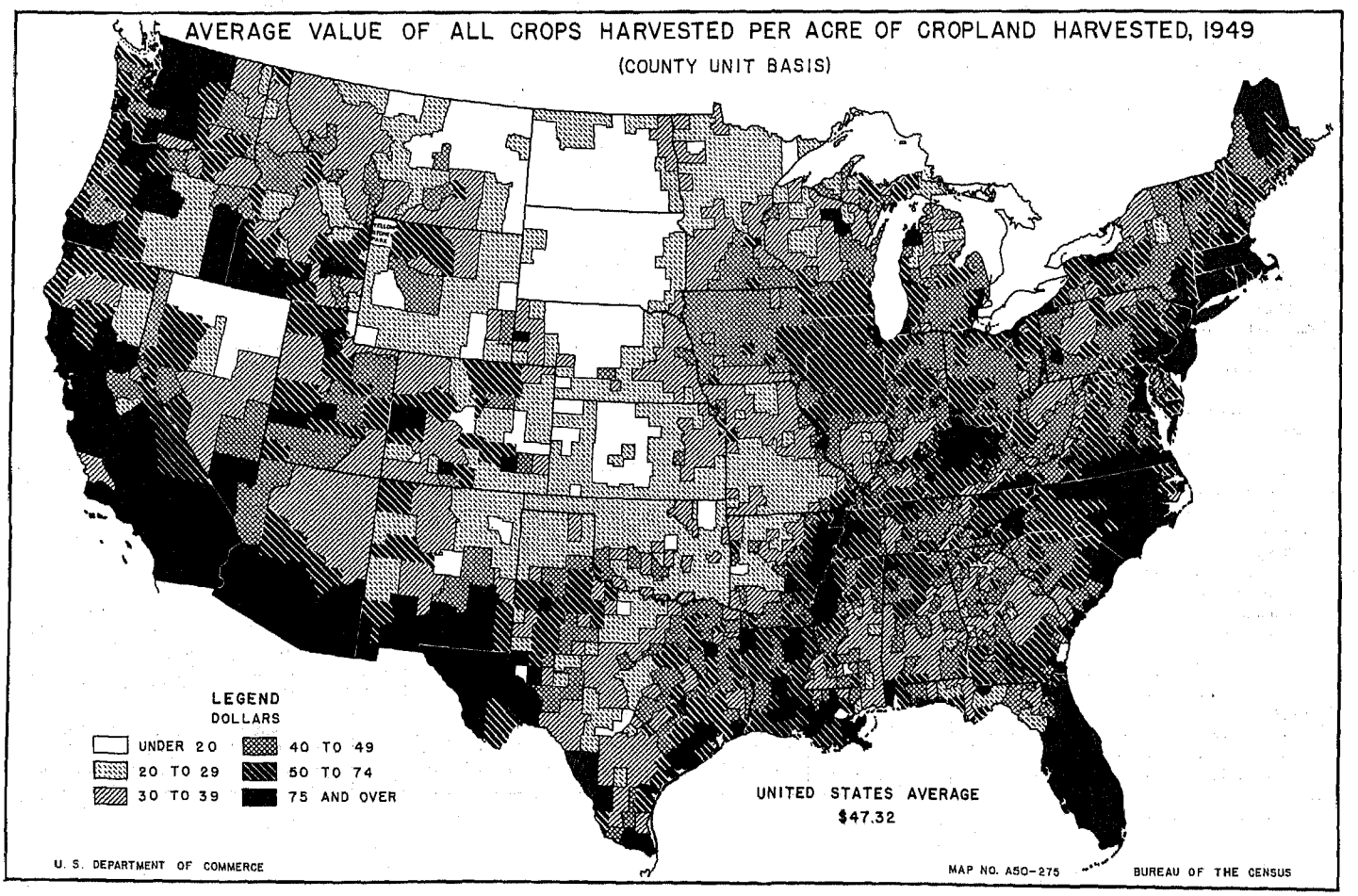
AVERAGE VALUE OF ALL CROPS HARVESTED PER ACRE OF CROPLAND HARVESTED, 1949
(COUNTY UNIT BASIS)
LEGEND
DOLLARS
UNDER 20
20 TO 29
30 TO 39
40 TO 49
50 TO 74
75 AND OVER
UNITED STATES AVERAGE
$47.32
U. S. DEPARTMENT OF COMMERCE
MAP NO. A50-275
BUREAU OF THE CENSUS

Table 1.—FARMS REPORTING SALES OF FARM PRODUCTS AND VALUE OF SALES, BY

	Region, division, and State	Farms reporting no sales of farm products[1] (number)			Sales of farm products[1]								
					Farms reporting						Value of all farm products sold		
					Number			Percent of all farms			Total (dollars)		
		1950[2]	1945	1940	1950[2]	1945	1940	1950	1945	1940	1949	1944	1939
1	United States	360,987	531,482	479,731	5,021,175	5,327,687	5,617,068	93.3	90.9	92.1	22,052,256,432	16,230,627,204	6,681,581,892
2	The North	95,178	186,385	184,763	2,172,888	2,297,193	2,395,196	95.8	92.5	92.8	11,656,999,951	8,536,849,155	3,645,930,746
3	The South	230,403	292,331	241,008	2,422,020	2,588,804	2,766,162	91.3	89.9	92.0	6,358,667,772	4,631,973,605	1,921,066,118
4	The West	35,406	52,766	53,960	426,267	441,690	455,710	92.3	89.3	89.4	4,036,588,709	3,061,804,444	1,114,584,428
	Geographic Divisions:												
5	New England	12,623	33,371	20,591	90,602	116,940	114,599	87.8	77.8	84.8	531,705,998	424,637,983	208,363,958
6	Middle Atlantic	22,952	46,467	36,521	273,750	301,010	311,579	92.3	86.6	89.5	1,390,646,785	1,065,063,024	514,891,101
7	East North Central	37,311	65,718	73,806	848,093	888,079	932,289	95.8	93.1	92.7	4,043,394,996	2,953,364,014	1,302,462,124
8	West North Central	22,292	40,829	53,845	960,443	991,164	1,036,729	97.7	96.0	95.1	5,691,252,172	4,093,784,134	1,620,213,563
9	South Atlantic	99,615	124,403	100,852	859,383	919,072	918,599	89.6	88.1	90.1	2,124,731,368	1,734,542,668	699,797,820
10	East South Central	70,761	94,864	77,706	842,241	864,965	945,643	92.2	90.1	92.4	1,371,301,223	1,082,221,688	427,981,170
11	West South Central	60,027	73,064	62,450	720,396	804,767	901,920	92.3	91.7	93.5	2,862,635,181	1,815,209,251	793,287,128
12	Mountain	10,460	17,974	22,624	184,398	194,553	210,873	94.6	91.5	90.3	1,631,339,369	1,068,106,458	448,709,674
13	Pacific	24,946	34,792	31,336	241,869	247,137	244,837	90.7	87.7	88.7	2,405,249,340	1,993,697,986	665,874,754
	New England:												
14	Maine	4,269	10,004	5,774	26,089	32,180	33,206	85.9	76.3	85.2	125,514,901	96,396,840	42,107,811
15	New Hampshire	2,036	5,223	2,627	11,355	13,563	13,927	84.8	72.2	84.1	46,499,909	39,154,354	19,359,815
16	Vermont	1,471	3,606	2,173	17,572	22,884	21,409	92.3	86.4	90.8	86,988,103	70,258,645	33,021,013
17	Massachusetts	2,435	7,054	5,384	19,785	29,953	26,513	89.0	80.9	83.1	135,349,945	114,838,916	62,581,983
18	Rhode Island	305	625	345	2,293	2,978	2,669	88.3	82.7	88.6	16,084,379	14,803,501	7,618,612
19	Connecticut	2,107	6,859	4,288	13,508	15,382	16,875	86.5	69.2	79.7	121,268,761	89,185,727	43,674,724
	Middle Atlantic:												
20	New York	8,475	18,248	13,671	116,502	131,242	139,567	93.2	87.8	91.1	630,400,517	503,793,663	242,417,196
21	New Jersey	1,351	2,203	2,797	23,487	24,023	23,038	94.6	91.6	89.2	214,319,270	165,639,672	74,449,535
22	Pennsylvania	13,126	26,016	20,053	133,761	145,745	148,974	91.1	84.9	88.1	545,926,998	395,629,689	198,024,370
	East North Central:												
23	Ohio	12,317	21,855	23,667	187,042	198,720	210,116	93.8	90.1	89.9	711,681,492	532,714,132	253,911,261
24	Indiana	7,348	13,139	13,067	159,279	162,831	171,482	95.6	92.5	92.9	731,893,640	492,204,211	217,012,526
25	Illinois	5,460	9,395	11,099	189,808	194,844	202,340	97.2	95.4	94.8	1,361,578,393	953,811,507	414,827,299
26	Michigan	8,564	16,054	17,481	147,025	159,214	170,108	94.5	90.8	90.7	473,611,992	366,270,712	177,755,021
27	Wisconsin	3,622	5,275	8,492	164,939	172,470	178,243	97.9	97.0	95.5	764,629,479	608,363,452	238,956,017
	West North Central:												
28	Minnesota	3,087	7,312	9,468	176,014	181,640	187,883	98.3	96.1	95.2	960,552,565	636,860,599	300,976,744
29	Iowa	2,318	6,696	7,162	200,841	202,238	206,156	98.9	96.8	96.6	1,635,350,322	1,152,402,548	512,431,489
30	Missouri	11,668	17,238	19,759	218,377	225,696	236,341	94.9	92.9	92.3	719,877,797	506,490,936	214,655,304
31	North Dakota	262	751	1,700	65,139	68,769	72,262	99.6	98.9	97.7	400,822,179	364,823,240	100,401,313
32	South Dakota	552	1,646	3,596	65,900	67,059	68,858	99.2	97.6	95.0	430,399,867	286,406,939	96,192,307
33	Nebraska	1,086	1,805	3,760	106,097	109,951	117,302	99.0	98.4	96.9	779,521,289	543,215,984	192,038,981
34	Kansas	3,319	5,381	8,400	128,075	135,811	147,927	97.5	96.2	94.6	764,728,153	603,583,888	203,517,425
	South Atlantic:												
35	Delaware	434	891	754	7,014	8,405	8,240	94.2	90.4	91.6	76,227,871	62,253,322	16,241,779
36	Maryland	3,004	4,684	5,136	33,103	36,591	36,974	91.7	88.7	87.8	172,157,401	137,095,409	55,076,468
37	District of Columbia	1	3	11	27	37	54	96.4	92.5	83.1	569,621	588,066	511,855
38	Virginia	17,415	24,981	22,956	133,582	148,070	151,929	88.5	85.6	86.9	309,644,442	248,104,323	108,374,161
39	West Virginia	15,987	24,003	24,073	65,447	73,597	75,209	80.4	75.4	75.8	82,145,772	63,352,528	30,420,797
40	North Carolina	25,089	25,328	23,260	263,419	262,084	255,016	91.3	91.2	91.6	556,627,536	488,829,142	199,092,062
41	South Carolina	12,690	13,438	6,153	126,674	134,307	131,405	90.9	90.9	95.5	213,561,714	191,665,897	87,370,250
42	Georgia	18,185	22,634	10,086	180,006	203,263	205,947	90.8	90.0	95.3	375,151,595	302,473,471	122,279,684
43	Florida	6,810	8,441	8,423	50,111	52,718	53,825	88.0	86.2	86.5	338,645,416	240,180,510	80,430,764
	East South Central:												
44	Kentucky	20,314	35,613	34,926	198,162	202,888	217,968	90.7	85.1	86.2	417,060,976	337,632,941	128,261,806
45	Tennessee	16,228	21,065	19,682	215,403	213,366	227,935	93.0	91.0	92.1	340,541,957	246,687,652	107,340,421
46	Alabama	18,384	23,106	11,307	193,128	200,263	220,439	91.3	89.7	95.1	274,037,437	213,413,292	76,952,670
47	Mississippi	15,835	15,080	11,791	235,548	248,448	279,301	93.7	94.3	95.9	339,660,853	284,487,801	115,426,273
	West South Central:												
48	Arkansas	13,175	15,495	12,928	169,254	183,274	203,746	92.8	92.2	94.0	392,850,799	268,718,603	118,284,687
49	Louisiana	14,801	12,050	8,038	109,380	117,245	141,969	88.1	90.7	94.6	245,730,002	177,562,262	90,093,721
50	Oklahoma	9,563	12,445	12,637	132,683	152,345	167,050	93.3	92.4	93.0	471,002,370	368,666,543	145,844,771
51	Texas	22,488	33,074	28,847	309,079	351,903	389,155	93.2	91.4	93.1	1,753,052,010	1,000,261,843	439,063,949
	Mountain:												
52	Montana	987	1,926	3,384	34,098	35,821	38,439	97.2	94.9	91.9	279,058,735	222,710,169	84,076,381
53	Idaho	1,530	2,203	2,990	38,754	39,295	40,673	96.2	94.7	93.2	281,025,323	214,737,216	83,890,896
54	Wyoming	454	709	1,301	12,160	12,367	13,717	96.4	94.6	91.3	121,835,629	82,900,842	45,939,704
55	Colorado	1,855	3,627	5,229	43,723	43,991	46,207	95.9	92.4	89.8	426,447,889	250,503,779	101,587,195
56	New Mexico	3,427	5,280	5,834	20,172	24,415	28,271	85.5	82.2	82.9	154,740,229	81,974,896	42,656,795
57	Arizona	916	2,116	1,850	9,496	11,026	16,618	91.2	83.9	90.0	203,936,809	95,383,395	39,430,477
58	Utah	1,125	1,762	1,566	23,051	24,560	23,845	95.3	93.3	93.8	130,287,725	96,575,634	39,877,227
59	Nevada	166	351	470	2,944	3,078	3,103	94.7	89.8	86.8	34,007,030	23,320,527	11,250,999
	Pacific:												
60	Washington	8,208	12,372	11,852	61,612	67,515	69,834	88.2	84.5	85.5	365,209,027	354,453,176	117,488,446
61	Oregon	5,967	8,933	7,616	53,860	54,192	54,213	90.0	85.8	87.7	298,079,076	239,350,398	98,549,850
62	California	10,771	13,487	11,868	126,397	125,430	120,790	92.1	90.3	91.1	1,741,961,237	1,399,894,412	451,836,458

See footnotes at end of table.

MAJOR SOURCES, BY DIVISIONS AND STATES: CENSUSES OF 1950, 1945, AND 1940

Sales of farm products[1]—Continued						Value of all crops sold[1] (dollars)			Value of all livestock and livestock products sold[1] (dollars)			
Value of all farm products sold—Continued												
Percent distribution			Average per farm reporting									
1949	1944	1939	1949	1944	1939	1949	1944	1939	1949	1944	1939	
100.0	100.0	100.0	4,392	3,046	1,190	9,802,844,913	7,507,597,166	3,094,947,321	12,114,902,101	8,644,670,850	3,547,482,358	1
52.9	52.6	54.6	5,365	3,716	1,522	3,637,037,132	2,655,071,644	1,293,815,425	7,983,940,000	5,848,527,314	2,334,080,561	2
28.8	28.5	28.8	2,625	1,789	694	4,004,142,612	3,030,490,385	1,229,718,844	2,270,643,304	1,561,156,941	673,133,502	3
18.3	18.9	16.7	9,470	6,932	2,446	2,161,665,169	1,822,035,137	571,413,052	1,860,318,797	1,234,986,595	540,268,295	4
2.4	2.6	3.1	5,869	3,631	1,818	170,398,415	149,340,334	66,095,181	351,288,862	264,039,159	135,150,017	5
6.3	6.6	7.7	5,080	3,538	1,653	367,950,699	322,123,738	166,933,466	1,015,020,055	736,702,049	344,148,125	6
18.3	18.2	19.5	4,768	3,326	1,397	1,325,157,395	869,878,621	474,194,121	2,705,527,318	2,073,090,283	823,650,069	7
25.8	25.2	24.2	5,926	4,130	1,563	1,773,530,623	1,313,728,951	586,592,657	3,912,103,765	2,774,695,823	1,031,132,350	8
9.6	10.7	10.5	2,472	1,887	762	1,320,110,712	1,198,611,785	493,030,432	754,115,816	513,991,055	196,906,378	9
6.2	6.7	6.4	1,628	1,251	453	816,265,816	721,292,770	277,969,277	530,304,802	348,758,454	144,971,935	10
13.0	11.2	11.9	3,974	2,256	880	1,867,766,084	1,110,585,830	458,719,135	986,222,686	698,407,432	331,255,189	11
7.4	6.6	6.7	8,847	5,490	2,128	721,618,605	479,302,568	181,594,201	906,849,219	587,301,712	266,240,413	12
10.9	12.3	10.0	9,944	8,067	2,720	1,440,046,564	1,342,732,569	389,818,851	953,469,578	647,684,883	274,027,882	13
0.6	0.6	0.6	4,811	2,996	1,268	65,592,350	56,956,685	21,966,767	55,384,241	34,839,782	18,031,223	14
0.2	0.3	0.3	4,095	2,887	1,390	6,135,358	5,345,447	2,643,576	39,163,146	32,388,288	15,148,055	15
0.4	0.4	0.5	4,950	3,070	1,542	4,632,349	5,682,341	2,866,707	78,950,335	60,878,623	27,895,845	16
0.6	0.7	0.9	6,841	3,834	2,360	43,922,735	40,946,258	21,615,166	90,803,846	72,901,001	40,165,880	17
0.1	0.1	0.1	7,015	4,971	2,854	4,849,854	4,126,939	1,838,530	11,211,352	10,593,145	5,673,967	18
0.5	0.5	0.7	8,978	5,798	2,588	45,265,769	36,282,664	15,164,435	75,775,942	52,438,320	28,235,047	19
2.9	3.1	3.6	5,411	3,839	1,737	160,270,545	147,128,815	72,885,420	466,248,146	352,818,476	167,052,240	20
1.0	1.0	1.1	9,125	6,895	3,232	72,869,585	69,388,969	30,731,916	141,239,772	96,114,369	43,631,220	21
2.5	2.4	3.0	4,081	2,715	1,329	134,810,569	105,605,954	63,316,130	407,532,137	287,769,204	133,464,665	22
3.2	3.3	3.8	3,805	2,681	1,208	239,837,738	162,870,165	89,484,736	469,333,000	368,318,740	163,487,817	23
3.3	3.0	3.2	4,595	3,023	1,266	231,484,286	124,547,650	75,246,673	498,809,994	366,491,359	141,140,719	24
6.2	5.9	6.2	7,173	4,895	2,050	588,488,181	394,124,212	208,658,076	772,184,894	559,030,853	205,897,178	25
2.1	2.3	2.7	3,221	2,300	1,045	184,669,069	130,151,936	69,602,436	285,911,779	233,458,866	107,179,458	26
3.5	3.7	3.6	4,636	3,527	1,341	80,678,121	58,184,658	31,202,200	679,287,651	545,790,465	205,944,897	27
4.4	3.9	4.5	5,457	3,506	1,602	277,000,558	118,442,997	105,750,808	681,394,415	515,567,234	194,279,003	28
7.4	7.1	7.7	8,143	5,698	2,486	320,308,808	225,385,873	166,474,076	1,314,601,371	926,706,199	345,709,468	29
3.3	3.1	3.2	3,296	2,244	908	199,299,731	123,872,343	71,955,398	518,005,484	380,823,768	141,843,490	30
1.8	2.2	1.5	6,153	5,305	1,389	265,856,694	252,588,911	61,223,697	134,934,311	112,149,540	39,102,057	31
2.0	1.8	1.4	6,531	4,271	1,397	122,782,703	100,918,628	32,907,176	307,516,852	185,434,515	63,220,214	32
3.5	3.3	2.9	7,347	4,941	1,637	260,554,869	193,483,051	61,383,402	518,907,594	349,674,422	130,512,498	33
3.5	3.7	3.0	5,971	4,444	1,376	327,727,260	299,037,148	86,898,100	436,743,738	304,340,145	116,465,620	34
0.3	0.4	0.2	10,868	7,407	1,971	12,091,418	9,012,002	4,972,855	63,983,302	53,153,098	11,216,389	35
0.8	0.8	0.8	5,201	3,747	1,490	54,413,352	51,362,428	24,659,128	116,685,765	85,076,927	30,086,697	36
([3])	([3])	([3])	21,097	15,894	9,479	429,311	300,975	253,709	139,810	287,091	258,080	37
1.4	1.5	1.6	2,318	1,676	713	133,575,360	124,777,553	53,401,637	169,518,829	118,151,467	52,589,167	38
0.4	0.4	0.5	1,255	861	404	12,717,433	13,180,657	6,354,766	67,173,286	48,285,889	23,296,364	39
2.5	3.0	3.0	2,113	1,865	781	455,712,714	418,464,602	171,028,891	91,040,465	65,903,458	25,763,530	40
1.0	1.2	1.3	1,686	1,427	665	168,273,332	164,806,777	76,101,806	40,258,136	24,977,477	10,480,975	41
1.7	1.9	1.8	2,084	1,488	594	233,383,509	223,420,524	95,188,642	119,928,857	72,613,885	24,249,246	42
1.5	1.5	1.2	6,758	4,556	1,494	249,514,283	193,286,267	61,068,998	85,387,366	45,541,763	18,965,930	43
1.9	2.1	1.9	2,105	1,664	588	207,462,772	198,027,253	67,084,043	206,399,056	138,122,929	60,280,339	44
1.5	1.5	1.6	1,581	1,156	471	178,463,226	130,558,770	57,284,587	157,608,437	113,379,814	48,613,035	45
1.2	1.3	1.2	1,419	1,066	349	179,324,804	156,981,873	56,472,442	84,745,963	52,352,266	19,054,687	46
1.5	1.8	1.7	1,442	1,145	413	251,015,014	235,724,874	97,128,205	81,551,346	44,903,445	17,023,874	47
1.8	1.7	1.8	2,321	1,466	581	293,742,760	201,783,675	91,781,672	95,627,408	64,176,597	25,208,201	48
1.1	1.1	1.3	2,247	1,514	635	184,885,201	146,143,335	75,702,310	58,881,963	30,408,791	13,880,747	49
2.1	2.3	2.2	3,550	2,420	873	254,679,973	199,581,210	77,054,137	215,921,196	168,644,005	68,545,476	50
7.9	6.2	6.6	5,672	2,842	1,128	1,134,458,150	563,077,610	214,181,016	615,792,119	435,178,039	223,620,765	51
1.3	1.4	1.3	8,184	6,217	2,187	114,787,546	110,236,213	39,344,964	163,628,558	112,187,070	44,541,586	52
1.3	1.3	1.3	7,252	5,465	2,063	153,836,501	120,147,871	43,064,843	126,321,394	94,106,491	40,551,165	53
0.6	0.5	0.7	10,019	6,703	3,349	28,798,917	17,010,113	8,766,167	92,905,089	65,838,930	37,135,625	54
1.9	1.5	1.5	9,753	5,694	2,199	178,631,509	108,030,831	40,596,089	247,525,971	142,230,087	60,876,826	55
0.7	0.5	0.6	7,671	3,358	1,509	69,367,825	34,475,328	15,053,873	85,189,070	47,353,850	27,435,686	56
0.9	0.6	0.6	21,476	8,651	2,373	134,403,282	58,222,306	19,176,837	68,821,829	36,933,702	20,175,299	57
0.6	0.6	0.6	5,652	3,932	1,672	37,343,827	28,087,040	13,985,422	92,901,464	68,427,866	25,885,175	58
0.2	0.1	0.2	11,551	7,577	3,626	4,449,198	3,092,866	1,606,006	29,555,844	20,223,716	9,639,051	59
1.7	2.2	1.8	5,928	5,250	1,682	224,162,259	234,206,700	66,677,093	137,466,381	119,287,201	50,238,726	60
1.4	1.5	1.5	5,534	4,417	1,781	151,739,880	129,744,562	42,103,696	139,970,954	107,971,947	53,519,809	61
7.9	8.6	6.8	13,782	11,161	3,741	1,064,144,425	978,781,307	281,038,062	676,032,243	420,425,735	170,269,347	62

Table 1.—FARMS REPORTING SALES OF FARM PRODUCTS AND VALUE OF SALES, BY MAJOR SOURCES, BY DIVISIONS AND STATES: CENSUSES OF 1950, 1945, AND 1940—Continued

	Region, division, and State	Value of all forest products sold[1] (dollars)			Percent of value of all farm products sold represented by sales of—						Percent distribution of the value of—					
					Crops			Livestock and livestock products			All crops sold		All livestock and livestock products sold		All forest products sold	
		1949	1944	1939	1949	1944	1939	1949	1944	1939	1949	1944	1949	1944	1949	1944
1	United States	134,509,418	78,359,188	39,151,613	44.5	46.3	46.3	54.9	53.3	53.1	100.0	100.0	100.0	100.0	100.0	100.0
2	The North	36,022,819	33,250,197	18,034,760	31.2	31.1	35.5	68.5	68.5	64.0	37.1	35.4	65.9	67.7	26.8	42.4
3	The South	83,881,856	40,326,279	18,213,772	63.0	65.4	64.0	35.7	33.7	35.0	40.8	40.4	18.7	18.1	62.4	51.5
4	The West	14,604,743	4,782,712	2,903,081	53.6	59.5	51.3	46.1	40.3	48.5	22.1	24.3	15.4	14.3	10.9	6.1
	Geographic Divisions:															
5	New England	10,018,721	11,258,490	7,118,760	32.0	35.2	31.7	66.1	62.2	64.9	1.7	2.0	2.9	3.1	7.4	14.4
6	Middle Atlantic	7,676,031	6,237,237	3,809,510	26.5	30.2	32.4	73.0	69.2	66.8	3.8	4.3	8.4	8.5	5.7	8.0
7	East North Central	12,710,283	10,395,110	4,617,934	32.8	29.5	36.4	66.9	70.2	63.2	13.5	11.6	22.3	24.0	9.4	13.3
8	West North Central	5,617,784	5,359,360	2,488,556	31.2	32.1	36.2	68.7	67.8	63.6	18.1	17.5	32.3	32.1	4.2	6.8
9	South Atlantic	50,504,840	21,939,828	9,861,010	62.1	69.1	70.5	35.5	29.6	28.1	13.5	16.0	6.2	5.9	37.5	28.0
10	East South Central	24,730,605	12,170,462	5,039,958	59.5	66.6	64.9	38.7	32.2	33.9	8.3	9.6	4.4	4.0	18.4	15.5
11	West South Central	8,646,411	6,215,989	3,312,804	65.2	61.2	57.8	34.5	38.5	41.8	19.1	14.8	8.1	8.1	6.4	7.9
12	Mountain	2,871,545	1,502,178	875,060	44.2	44.9	40.5	55.6	55.0	59.3	7.4	6.4	7.5	6.8	2.1	1.9
13	Pacific	11,733,198	3,280,534	2,028,021	59.9	67.3	58.5	39.6	32.5	41.2	14.7	17.9	7.9	7.5	8.7	4.2
	New England:															
14	Maine	4,538,310	4,600,373	2,109,821	52.3	59.1	52.2	44.1	36.1	42.8	0.7	0.8	0.5	0.4	3.4	5.9
15	New Hampshire	1,201,405	1,420,619	1,568,184	13.2	13.7	13.7	84.2	82.7	78.2	0.1	0.1	0.3	0.4	0.9	1.8
16	Vermont	3,405,419	3,697,681	2,258,461	5.3	8.1	8.7	90.8	86.6	84.5	(3)	0.1	0.7	0.7	2.5	4.7
17	Massachusetts	623,364	991,657	800,937	32.5	35.7	34.5	67.1	63.5	64.2	0.4	0.5	0.7	0.8	0.5	1.3
18	Rhode Island	23,173	83,417	106,115	30.2	27.9	24.1	69.7	71.6	74.5	(3)	0.1	0.1	0.1	(3)	0.1
19	Connecticut	227,050	464,743	275,242	37.3	40.7	34.7	62.5	58.8	64.6	0.5	0.5	0.6	0.6	0.2	0.6
	Middle Atlantic:															
20	New York	3,881,826	3,846,372	2,479,536	25.4	29.2	30.1	74.0	70.0	68.9	1.6	2.0	3.8	4.1	2.9	4.9
21	New Jersey	209,913	136,334	86,399	34.0	41.9	41.3	65.9	58.0	58.6	0.7	0.9	1.2	1.1	0.2	0.2
22	Pennsylvania	3,584,292	2,254,531	1,243,575	24.7	26.7	32.0	74.6	72.7	67.4	1.4	1.4	3.4	3.3	2.7	2.9
	East North Central:															
23	Ohio	2,510,754	1,525,227	938,708	33.7	30.6	35.2	65.9	69.1	64.4	2.4	2.2	3.9	4.3	1.9	1.9
24	Indiana	1,599,360	1,165,202	625,134	31.6	25.3	34.7	68.2	74.5	65.0	2.4	1.7	4.1	4.2	1.2	1.5
25	Illinois	905,318	656,442	272,045	43.2	41.3	50.3	56.7	58.6	49.6	6.0	5.2	6.4	6.5	0.7	0.8
26	Michigan	3,031,144	2,659,910	973,127	39.0	35.5	39.2	60.4	63.7	60.3	1.9	1.7	2.4	2.7	2.3	3.4
27	Wisconsin	4,663,707	4,388,329	1,808,920	10.6	9.6	13.1	88.8	89.7	86.2	0.8	0.8	5.6	6.3	3.5	5.6
	West North Central:															
28	Minnesota	2,157,592	2,850,368	946,933	28.8	18.6	35.1	70.9	81.0	64.5	2.8	1.6	5.6	6.0	1.6	3.6
29	Iowa	440,143	310,476	247,945	19.6	19.6	32.5	80.4	80.4	67.5	3.3	3.0	10.9	10.7	0.3	0.4
30	Missouri	2,572,582	1,794,825	856,416	27.7	24.5	33.5	72.0	75.2	66.1	2.0	1.6	4.3	4.4	1.9	2.3
31	North Dakota	31,174	84,789	75,559	66.3	69.2	61.0	33.7	30.7	38.9	2.7	3.4	1.1	1.3	(3)	0.1
32	South Dakota	100,312	53,796	64,917	28.5	35.2	34.2	71.4	64.7	65.7	1.3	1.3	2.5	2.1	0.1	0.1
33	Nebraska	58,826	58,511	143,081	33.4	35.6	32.0	66.6	64.4	68.0	2.7	2.6	4.3	4.0	(3)	0.1
34	Kansas	257,155	206,595	153,705	42.9	49.5	42.7	57.1	50.4	57.2	3.3	4.0	3.6	3.5	0.2	0.3
	South Atlantic:															
35	Delaware	153,151	88,222	52,535	15.9	14.5	30.6	83.9	85.4	69.1	0.1	0.1	0.5	0.6	0.1	0.1
36	Maryland	1,058,284	656,054	330,643	31.6	37.5	44.8	67.8	62.1	54.6	0.6	0.7	1.0	1.0	0.8	0.8
37	District of Columbia	500	.....	66	75.4	51.2	49.6	24.5	48.8	50.4	(3)	(3)	(3)	(3)	(3)	(3)
38	Virginia	6,550,253	5,175,303	2,383,357	43.1	50.3	49.3	54.7	47.6	48.5	1.4	1.7	1.4	1.4	4.9	6.6
39	West Virginia	2,255,053	1,885,982	769,667	15.5	20.8	20.9	81.8	76.2	76.6	0.1	0.2	0.6	0.6	1.7	2.4
40	North Carolina	9,874,357	4,461,082	2,299,641	81.9	85.6	85.9	16.4	13.5	12.9	4.6	5.6	0.8	0.8	7.3	5.7
41	South Carolina	5,030,246	1,881,643	787,469	78.8	86.0	87.1	18.9	13.0	12.0	1.7	2.2	0.3	0.3	3.7	2.4
42	Georgia	21,839,229	6,439,062	2,841,796	62.2	73.9	77.8	32.0	24.0	19.8	2.4	3.0	1.0	0.8	16.2	8.2
43	Florida	3,743,767	1,352,480	395,836	73.7	80.5	75.9	25.2	19.0	23.6	2.5	2.6	0.7	0.5	2.8	1.7
	East South Central:															
44	Kentucky	3,199,148	1,482,759	897,424	49.7	58.7	52.3	49.5	40.9	47.0	2.1	2.6	1.7	1.6	2.4	1.9
45	Tennessee	4,470,294	2,749,068	1,442,799	52.4	52.9	53.4	46.3	46.0	45.3	1.8	1.7	1.3	1.3	3.3	3.5
46	Alabama	9,966,670	4,079,153	1,425,541	65.4	73.6	73.4	30.9	24.5	24.8	1.8	2.1	0.7	0.6	7.4	5.2
47	Mississippi	7,094,493	3,859,482	1,274,194	73.9	82.9	84.1	24.0	15.8	14.7	2.6	3.1	0.7	0.5	5.3	4.9
	West South Central:															
48	Arkansas	3,480,631	2,758,331	1,294,814	74.8	75.1	77.6	24.3	23.9	21.3	3.0	2.7	0.8	0.7	2.6	3.5
49	Louisiana	1,962,838	1,010,136	510,664	75.2	82.3	84.0	24.0	17.1	15.4	1.9	1.9	0.5	0.4	1.5	1.3
50	Oklahoma	401,201	441,328	245,158	54.1	54.1	52.8	45.8	45.7	47.0	2.6	2.7	1.8	2.0	0.3	0.6
51	Texas	2,801,741	2,006,194	1,262,168	64.7	56.3	48.8	35.1	43.5	50.9	11.6	7.5	5.1	5.0	2.1	2.6
	Mountain:															
52	Montana	642,631	286,886	189,831	41.1	49.5	46.8	58.6	50.4	53.0	1.2	1.5	1.4	1.3	0.5	0.4
53	Idaho	867,428	482,854	274,888	54.7	56.0	51.3	45.0	43.8	48.3	1.6	1.6	1.0	1.1	0.6	0.6
54	Wyoming	131,623	51,799	37,912	23.6	20.5	19.1	76.3	79.4	80.8	0.3	0.2	0.8	0.8	0.1	0.1
55	Colorado	290,409	242,861	114,280	41.9	43.1	40.0	58.0	56.8	59.9	1.8	1.4	2.0	1.6	0.2	0.3
56	New Mexico	183,334	145,718	167,236	44.8	42.1	35.3	55.1	57.8	64.3	0.7	0.5	0.7	0.5	0.1	0.2
57	Arizona	711,698	227,387	78,341	65.9	61.0	48.6	33.7	38.7	51.2	1.4	0.8	0.6	0.4	0.5	0.3
58	Utah	42,434	60,728	6,630	28.7	29.1	35.1	71.3	70.9	64.9	0.4	0.4	0.8	0.8	(3)	0.1
59	Nevada	1,988	3,945	5,942	13.1	13.3	14.3	86.9	86.7	85.7	(3)	(3)	0.2	0.2	(3)	(3)
	Pacific:															
60	Washington	3,980,387	959,275	572,627	61.4	66.1	56.8	37.6	33.7	42.8	2.3	3.1	1.1	1.4	2.7	1.2
61	Oregon	6,368,242	1,633,889	926,345	50.9	54.2	42.7	47.0	45.1	54.3	1.5	1.7	1.2	1.2	4.7	2.1
62	California	1,784,569	687,370	529,049	61.1	69.9	62.2	38.8	30.0	37.7	10.9	13.0	5.6	4.9	1.3	0.9

[1] Sales figures do not include data for 7,588 farms in Census of 1945 and 39,542 farms in Census of 1940, which were unclassified as to type of farm and value of sales. Most of these farms had no sales. Their number has been included with farms reporting no sales. See text. [2] For 1950, the number of farms reporting sales and the number of farms reporting no sales were based on reports for only a sample of farms. These have been adjusted to equal the total number of farms as obtained in the complete enumeration. The value of sales are totals from the complete enumeration. See text. [3] 0.05 percent or less.

Table 2.—VALUE OF ALL CROPS SOLD, BY MAJOR GROUPS, BY DIVISIONS AND STATES: CENSUSES OF 1950, 1945, AND 1940

	Region, division, and State	Value of field crops, other than vegetables and fruits and nuts, sold[1] (dollars)			Value of vegetables sold[1] [2]								
					Farms reporting						Dollars		
					Number			Percent of all farms					
		1949	1944	1939	1950	1945	1940	1950	1945	1940	1949	1944	1939
1	**United States**	8,012,064,994	5,621,102,779	2,470,727,331	346,528	579,579	458,011	6.4	9.9	7.5	607,017,776	576,592,662	199,526,002
2	The North	3,083,924,029	2,157,388,330	1,060,027,918	139,122	232,714	185,023	6.1	9.4	7.2	181,125,977	207,011,886	79,626,578
3	The South	3,560,018,754	2,594,319,343	1,075,257,166	178,506	302,618	234,744	6.7	10.5	7.8	160,345,174	161,324,016	63,423,850
4	The West	1,368,122,211	869,395,106	335,442,247	28,900	44,247	38,244	6.3	8.9	7.5	265,546,625	208,256,760	56,475,574
	Geographic Divisions:												
5	New England	111,173,100	92,771,281	36,415,170	10,517	19,613	15,619	10.2	13.0	11.6	12,315,787	20,565,819	7,226,113
6	Middle Atlantic	149,594,336	117,641,361	74,391,081	36,859	66,058	53,384	12.4	19.0	15.3	79,274,513	89,424,567	35,514,991
7	East North Central	1,106,749,376	673,333,812	386,247,356	73,000	112,763	88,349	8.2	11.8	8.8	71,479,229	80,147,037	29,750,715
8	West North Central	1,716,407,217	1,273,641,876	562,974,311	18,746	34,280	27,671	1.9	3.3	2.5	18,056,448	16,874,463	7,134,759
9	South Atlantic	1,005,333,829	899,165,306	390,338,274	93,405	150,303	117,248	9.7	14.4	11.5	108,329,103	97,964,202	43,178,930
10	East South Central	779,656,829	687,481,945	262,409,728	34,530	63,824	44,933	3.8	6.6	4.4	10,727,140	15,767,385	5,625,546
11	West South Central	1,775,028,096	1,007,672,092	422,509,164	50,571	88,491	72,563	6.5	10.1	7.5	41,288,931	47,592,429	14,619,374
12	Mountain	640,828,854	397,913,713	161,464,314	11,870	20,963	17,738	6.1	9.9	7.6	53,080,322	42,537,338	10,073,155
13	Pacific	727,293,357	471,481,393	173,977,933	17,030	23,284	20,506	6.4	8.3	7.4	212,466,303	165,719,422	46,402,419
	New England:												
14	Maine	57,977,525	50,394,223	18,877,705	4,254	6,161	5,008	14.0	14.6	12.8	2,838,647	3,261,989	1,122,703
15	New Hampshire	1,925,935	1,628,469	1,107,557	937	1,674	1,396	7.0	8.9	8.4	768,747	811,172	365,890
16	Vermont	2,365,793	3,551,006	1,739,427	755	1,202	992	4.0	4.5	4.2	264,420	353,982	175,956
17	Massachusetts	15,801,626	10,296,362	5,101,905	2,899	7,586	5,399	13.0	20.5	16.9	5,487,530	12,066,751	3,950,913
18	Rhode Island	1,502,260	1,666,609	698,853	305	696	522	11.7	19.3	17.3	538,823	840,820	298,797
19	Connecticut	31,599,961	25,234,612	8,889,723	1,367	2,294	2,302	8.8	10.3	10.9	2,417,620	3,231,105	1,311,854
	Middle Atlantic:												
20	New York	61,599,288	49,754,923	29,050,479	15,919	27,176	25,525	12.7	18.2	16.7	37,154,197	40,889,095	17,153,313
21	New Jersey	17,163,687	18,620,929	8,435,859	6,355	10,096	9,092	25.6	38.5	35.2	26,324,569	29,679,631	11,047,276
22	Pennsylvania	70,831,361	49,265,509	36,904,743	14,585	28,786	18,767	9.9	16.8	11.1	15,795,747	18,855,841	7,314,402
	East North Central:												
23	Ohio	188,114,088	120,626,738	65,227,342	10,392	17,703	17,703	5.2	8.0	7.6	12,798,025	15,012,803	7,078,259
24	Indiana	206,961,189	100,592,054	63,407,365	8,602	18,355	17,818	5.2	10.4	9.7	7,941,354	13,638,327	5,606,596
25	Illinois	542,761,337	354,141,350	190,390,548	6,520	11,415	9,415	3.3	5.6	4.4	14,170,396	13,879,861	4,820,013
26	Michigan	120,578,276	69,003,771	45,801,424	19,299	26,226	21,643	12.4	15.0	11.5	17,496,918	19,187,448	7,778,321
27	Wisconsin	48,334,486	28,969,899	21,420,677	28,187	39,064	21,770	16.7	22.0	11.7	19,072,536	18,428,598	4,467,526
	West North Central:												
28	Minnesota	257,176,803	106,976,414	99,245,781	8,475	11,822	7,672	4.7	6.3	3.9	10,660,669	6,824,179	2,867,021
29	Iowa	308,391,064	216,457,507	161,001,006	3,062	6,371	4,515	1.5	3.0	2.1	2,594,824	3,306,463	1,277,833
30	Missouri	183,839,729	111,683,545	65,676,186	4,285	9,001	8,427	1.9	3.7	3.3	2,989,243	4,133,444	1,646,358
31	North Dakota	265,297,931	252,107,257	60,965,663	164	392	522	0.3	0.6	0.7	55,995	118,310	89,414
32	South Dakota	121,936,667	100,252,813	32,298,189	322	813	776	0.5	1.2	1.1	151,827	227,043	185,847
33	Nebraska	257,653,437	191,342,795	59,730,313	863	1,993	2,369	0.8	1.8	2.0	507,856	748,813	409,463
34	Kansas	322,111,586	294,821,545	84,057,173	1,575	3,888	3,390	1.2	2.8	2.2	1,096,034	1,516,211	658,823
	South Atlantic:												
35	Delaware	5,636,315	2,876,583	1,838,397	2,172	5,280	4,671	29.2	56.8	51.9	3,571,883	3,065,823	1,476,630
36	Maryland	36,145,770	28,990,598	14,805,635	7,711	14,240	12,941	21.4	34.5	31.6	9,808,008	14,782,559	5,731,107
37	District of Columbia	1,998	5,647	2,696	4	24	25	14.3	60.0	38.5	3,575	88,593	28,119
38	Virginia	106,465,144	90,518,673	40,696,858	9,555	21,209	17,644	6.3	12.3	10.1	9,458,461	10,780,155	4,820,237
39	West Virginia	5,177,629	4,023,222	2,982,365	2,841	5,960	3,801	3.5	6.1	3.8	619,055	1,014,506	465,946
40	North Carolina	440,681,288	400,796,118	163,451,078	20,672	31,805	22,184	7.2	11.1	8.0	7,565,081	8,304,304	3,637,272
41	South Carolina	155,438,142	149,638,271	70,672,899	15,081	24,068	15,822	10.8	16.3	11.5	7,630,218	8,266,888	3,352,393
42	Georgia	213,320,263	195,919,991	84,558,439	24,427	32,401	27,527	12.3	14.3	12.7	9,930,114	9,240,817	3,574,302
43	Florida	42,467,280	26,396,203	11,329,907	10,942	15,316	12,633	19.2	25.0	20.3	59,742,708	42,420,557	20,092,924
	East South Central:												
44	Kentucky	201,206,209	192,627,513	63,864,906	3,318	6,160	4,651	1.5	2.6	1.8	1,284,754	1,774,525	767,999
45	Tennessee	167,301,314	120,750,658	51,998,188	9,281	18,269	15,470	4.0	7.8	6.2	3,288,266	4,955,241	1,858,747
46	Alabama	167,958,406	147,404,410	52,450,394	11,046	21,252	11,518	5.2	9.5	5.0	3,406,000	4,413,728	1,330,139
47	Mississippi	243,190,900	226,699,364	94,096,240	10,885	18,143	13,294	4.3	6.9	4.6	2,748,120	4,623,891	1,668,661
	West South Central:												
48	Arkansas	282,133,798	188,671,969	86,891,882	9,666	17,342	11,364	5.3	8.7	5.2	3,397,564	5,158,440	1,161,787
49	Louisiana	173,827,540	134,966,064	70,130,066	7,412	14,979	13,544	6.0	11.6	9.0	3,223,639	4,958,978	1,792,301
50	Oklahoma	245,152,146	190,090,532	73,253,911	5,221	11,501	6,930	3.7	7.0	3.9	2,916,008	4,498,585	953,910
51	Texas	1,073,914,612	493,943,527	192,233,305	28,272	44,669	40,725	8.5	11.6	9.7	31,751,720	32,976,426	10,711,376
	Mountain:												
52	Montana	112,938,920	108,464,483	38,398,265	505	1,147	1,018	1.4	3.0	2.4	417,962	589,226	290,696
53	Idaho	146,027,104	107,925,116	39,723,760	1,882	2,637	2,198	4.7	6.4	5.0	3,345,976	3,855,047	1,318,962
54	Wyoming	28,375,768	16,374,869	8,594,217	182	316	240	1.4	2.4	1.6	137,535	218,620	79,196
55	Colorado	156,247,958	84,770,623	33,189,563	3,534	5,448	4,981	7.8	11.5	9.7	11,443,409	10,735,852	3,474,234
56	New Mexico	64,921,109	29,578,679	13,675,276	1,234	4,333	3,287	5.2	14.6	9.6	2,608,443	2,904,583	770,334
57	Arizona	99,504,662	31,029,483	15,542,706	642	1,413	1,395	6.2	10.8	7.6	30,238,168	18,495,143	2,508,230
58	Utah	28,790,541	17,255,527	10,869,032	3,760	5,406	4,435	15.6	20.5	17.5	4,610,837	5,321,134	1,559,197
59	Nevada	4,022,792	2,514,933	1,471,495	131	263	184	4.2	7.7	5.1	277,992	417,733	72,306
	Pacific:												
60	Washington	142,741,286	125,173,928	39,830,210	4,435	6,074	5,689	6.4	7.6	7.0	14,866,078	14,578,328	4,107,038
61	Oregon	98,383,967	76,699,773	27,033,117	3,631	4,394	3,860	6.1	7.0	6.2	16,738,063	15,092,945	3,381,053
62	California	486,168,104	269,607,692	107,114,606	8,964	12,816	10,957	6.5	9.2	8.3	180,862,162	136,048,149	38,914,328

See footnotes at end of table.

Table 2.—VALUE OF ALL CROPS SOLD, BY MAJOR GROUPS, BY DIVISIONS AND STATES: CENSUSES OF 1950, 1945, AND 1940—Continued

	Region, division, and State	Value of fruits and nuts sold[1]									Value of horticultural specialties sold[1] (dollars)		
		Farms reporting						Dollars					
		Number			Percent of all farms								
		1950	1945	1940	1950	1945	1940	1949	1944	1939	1949	1944	1939
1	United States	381,124	531,039	668,783	7.1	9.1	11.0	791,664,538	1,078,642,772	295,350,985	392,097,605	231,258,953	129,343,003
2	The North	126,425	153,078	245,127	5.6	6.2	9.5	132,656,258	153,030,303	65,808,645	239,330,868	137,641,125	88,352,284
3	The South	155,209	261,991	307,261	5.9	9.1	10.2	207,747,446	236,454,166	69,730,997	76,031,238	38,392,860	21,306,831
4	The West	99,490	115,970	116,395	21.5	23.5	22.8	451,260,834	689,158,303	159,811,343	76,735,499	55,224,968	19,683,888
	Geographic Divisions:												
5	New England	10,619	14,557	17,186	10.3	9.7	12.7	15,996,729	17,802,054	9,628,854	30,912,799	18,201,180	12,825,044
6	Middle Atlantic	33,049	47,810	63,804	11.1	13.8	18.3	51,966,249	65,275,976	25,238,455	87,115,601	49,781,834	31,788,939
7	East North Central	56,002	68,669	104,663	6.3	7.3	10.4	57,196,500	64,053,159	25,684,736	89,732,290	52,344,613	32,511,314
8	West North Central	26,755	22,042	59,474	2.7	2.1	5.5	7,496,780	5,899,114	5,256,600	31,570,178	17,313,498	11,226,987
9	South Atlantic	57,503	119,540	121,319	6.0	11.5	11.9	163,003,667	178,096,007	47,206,163	43,444,113	23,386,270	12,307,065
10	East South Central	46,538	66,453	91,238	5.1	6.9	8.9	12,056,543	12,567,501	6,289,041	13,825,304	5,475,939	3,644,962
11	West South Central	51,168	75,998	94,704	6.6	8.7	9.8	32,687,236	45,790,658	16,235,793	18,761,821	9,530,651	5,354,804
12	Mountain	12,835	20,096	19,638	6.6	9.5	8.4	15,598,380	28,608,721	6,351,404	12,111,049	10,242,796	3,705,328
13	Pacific	86,655	95,874	96,757	32.5	34.0	35.0	435,662,454	660,549,582	153,459,939	64,624,450	44,982,172	15,978,560
	New England:												
14	Maine	3,604	4,181	5,095	11.9	9.9	13.1	3,004,161	2,000,283	1,068,333	1,772,017	1,300,190	898,026
15	New Hampshire	1,283	1,722	1,950	9.6	9.2	11.8	1,645,969	1,650,793	611,802	1,794,707	1,255,013	558,327
16	Vermont	883	1,174	1,546	4.6	4.4	6.6	1,335,137	1,473,190	652,325	666,999	304,163	298,999
17	Massachusetts	3,195	5,396	6,057	14.4	14.6	19.0	7,143,429	9,854,452	5,849,434	15,490,150	8,728,693	6,712,914
18	Rhode Island	244	504	451	9.4	14.0	15.0	357,670	390,339	194,925	2,451,101	1,229,171	645,955
19	Connecticut	1,410	1,580	2,087	9.0	7.1	9.9	2,510,363	2,432,997	1,252,035	8,737,825	5,383,950	3,710,823
	Middle Atlantic:												
20	New York	15,302	20,020	26,409	12.2	13.4	17.2	27,031,090	35,755,257	13,373,153	34,485,970	20,729,540	13,308,475
21	New Jersey	3,508	3,590	4,301	14.1	13.7	16.6	10,160,222	10,576,805	3,926,719	19,221,107	10,511,604	7,322,062
22	Pennsylvania	14,239	24,200	33,094	9.7	14.1	19.6	14,774,937	18,943,914	7,938,583	33,408,524	18,540,690	11,158,402
	East North Central:												
23	Ohio	12,961	20,066	27,223	6.5	9.1	11.6	9,079,033	11,698,931	5,933,616	29,846,592	15,531,693	11,245,519
24	Indiana	6,665	8,119	13,851	4.0	4.6	7.5	4,116,699	4,193,534	2,120,688	12,465,044	6,123,735	4,112,024
25	Illinois	8,424	9,521	17,474	4.3	4.7	8.2	7,911,001	9,077,843	4,043,708	23,645,447	17,025,158	9,403,807
26	Michigan	18,599	21,538	30,841	12.0	12.3	16.4	30,599,568	32,143,117	11,028,861	15,994,307	9,817,600	4,993,830
27	Wisconsin	9,353	9,425	15,274	5.5	5.3	8.2	5,490,199	6,939,734	2,557,863	7,780,900	3,846,427	2,756,134
	West North Central:												
28	Minnesota	4,558	3,593	9,806	2.5	1.9	5.0	1,099,900	898,472	956,670	8,063,186	3,743,932	2,681,336
29	Iowa	5,695	5,028	14,271	2.8	2.4	6.7	871,992	636,906	751,389	8,450,928	4,984,997	3,443,848
30	Missouri	9,908	8,139	22,819	4.3	3.4	8.9	4,076,590	3,035,238	2,225,753	8,394,169	5,020,116	2,407,101
31	North Dakota	274	255	340	0.4	0.4	0.5	24,271	28,278	10,912	478,497	335,066	157,708
32	South Dakota	651	631	760	1.0	0.9	1.0	57,087	72,931	26,930	637,122	365,841	396,210
33	Nebraska	2,095	1,488	4,044	2.0	1.3	3.3	295,342	290,289	389,287	2,098,234	1,101,154	854,339
34	Kansas	3,574	2,908	7,434	2.7	2.1	4.8	1,071,598	937,000	895,659	3,448,042	1,762,392	1,286,445
	South Atlantic:												
35	Delaware	622	675	1,628	8.4	7.3	18.1	1,010,909	2,161,249	1,074,710	1,872,311	908,347	583,118
36	Maryland	2,317	3,546	4,680	6.4	8.6	11.1	2,900,242	4,596,551	1,994,652	5,559,332	2,992,720	2,127,734
37	District of Columbia	4	5	11	14.3	12.5	16.9	206	1,860	2,037	423,532	204,875	220,857
38	Virginia	5,711	16,630	16,111	3.8	9.6	9.2	11,613,080	20,163,528	5,779,724	6,038,675	3,315,197	2,104,818
39	West Virginia	4,655	12,671	9,331	5.7	13.0	9.4	4,908,065	7,491,119	2,344,344	2,012,684	651,810	562,111
40	North Carolina	8,422	22,187	22,616	2.9	7.7	8.1	3,732,060	7,413,609	2,804,711	3,734,285	1,950,571	1,135,830
41	South Carolina	4,433	8,706	8,803	3.2	5.9	6.4	3,637,742	6,142,854	1,771,467	1,567,230	758,764	305,047
42	Georgia	14,720	31,964	34,637	7.4	14.1	16.0	5,270,211	15,259,320	5,717,820	4,862,921	3,000,396	1,338,081
43	Florida	16,619	23,156	23,502	29.2	37.9	37.8	129,931,152	114,865,917	25,716,698	17,373,143	9,603,590	3,929,469
	East South Central:												
44	Kentucky	8,496	10,528	19,338	3.9	4.4	7.6	2,367,299	2,039,737	1,340,980	2,604,510	1,585,478	1,110,158
45	Tennessee	10,400	12,249	23,560	4.5	5.2	9.5	3,183,580	3,020,053	2,152,959	4,690,066	1,832,818	1,274,693
46	Alabama	16,905	26,550	30,394	8.0	11.9	13.1	2,750,898	3,704,377	1,832,453	5,209,500	1,459,358	859,456
47	Mississippi	10,737	17,126	17,946	4.3	6.5	6.2	3,754,766	3,803,334	962,649	1,321,228	598,285	400,655
	West South Central:												
48	Arkansas	11,092	14,340	21,365	6.1	7.2	9.9	7,041,514	7,166,619	3,366,116	1,169,884	786,647	361,887
49	Louisiana	10,450	13,533	15,571	8.4	10.5	10.4	5,944,746	5,640,995	3,366,593	1,889,276	577,298	413,350
50	Oklahoma	12,047	13,894	20,044	8.5	8.4	11.2	2,725,544	2,736,975	1,547,324	3,886,275	2,255,118	1,298,992
51	Texas	17,579	34,231	37,724	5.3	8.9	9.0	16,975,432	30,246,069	7,955,760	11,816,386	5,911,588	3,280,575
	Mountain:												
52	Montana	1,097	1,325	1,692	3.1	3.5	4.0	535,456	653,151	304,460	895,208	529,353	351,543
53	Idaho	2,543	3,639	4,509	6.3	8.8	10.3	3,201,619	5,570,982	1,672,366	1,261,802	2,796,726	349,755
54	Wyoming	206	395	276	1.6	3.0	1.8	30,760	49,293	26,764	254,854	367,331	65,990
55	Colorado	3,259	4,720	4,360	7.2	9.9	8.5	4,186,050	7,940,138	1,627,084	6,754,092	4,584,218	2,305,208
56	New Mexico	1,720	3,323	2,704	7.3	11.2	7.9	1,290,725	1,746,268	512,425	547,548	245,798	95,838
57	Arizona	1,097	2,008	2,318	10.5	15.3	12.6	3,799,186	8,276,178	996,333	861,266	421,502	129,568
58	Utah	2,796	4,423	3,562	11.6	16.8	14.0	2,532,914	4,321,938	1,184,466	1,409,535	1,188,441	372,727
59	Nevada	117	263	217	3.8	7.7	6.1	21,670	50,773	27,506	126,744	109,427	34,699
	Pacific:												
60	Washington	14,627	16,810	18,672	20.9	21.0	22.9	57,828,832	87,745,964	20,077,815	8,726,063	6,708,480	2,662,030
61	Oregon	15,167	15,333	16,387	25.4	24.3	26.5	27,506,447	31,978,965	9,629,797	9,111,403	5,972,879	2,059,729
62	California	56,861	63,731	61,698	41.5	45.9	46.5	350,327,175	540,824,653	123,752,327	46,786,984	32,300,813	11,256,801

See footnotes at end of table.

Table 2.—VALUE OF ALL CROPS SOLD, BY MAJOR GROUPS, BY DIVISIONS AND STATES: CENSUSES OF 1950, 1945, AND 1940—Continued

	Region, division, and State	Percent of the value of all crops sold represented by sales of—												Percent distribution of sales of—							
		Field crops other than vegetables and fruits and nuts			Vegetables			Fruits and nuts			Horticultural specialties			Field crops other than vegetables and fruits and nuts		Vegetables		Fruits and nuts		Horticultural specialties	
		1949	1944	1939	1949	1944	1939	1949	1944	1939	1949	1944	1939	1949	1944	1949	1944	1949	1944	1949	1944
1	**United States**	81.7	74.9	79.8	6.2	7.7	6.4	8.1	14.4	9.5	4.0	3.1	4.2	100.0	100.0	100.0	100.0	100.0	100.0	100.0	100.0
2	The North	84.8	81.3	81.9	5.0	7.8	6.2	3.6	5.8	5.1	6.6	5.2	6.8	38.5	38.4	29.8	35.9	16.8	14.2	61.0	59.5
3	The South	88.9	85.6	87.4	4.0	5.3	5.2	5.2	7.8	5.7	1.9	1.3	1.7	44.4	46.2	26.4	28.0	26.2	21.9	19.4	16.6
4	The West	63.3	47.7	58.7	12.3	11.4	9.9	20.9	37.8	28.0	3.5	3.0	3.4	17.1	15.5	43.7	36.1	57.0	63.9	19.6	23.9
	Geographic Divisions:																				
5	New England	65.2	62.1	55.1	7.2	13.8	10.9	9.4	11.9	14.6	18.1	12.2	19.4	1.4	1.7	2.0	3.6	2.0	1.7	7.9	7.9
6	Middle Atlantic	40.7	36.5	44.6	21.5	27.8	21.3	14.1	20.3	15.1	23.7	15.5	19.0	1.9	2.1	13.1	15.5	6.6	6.1	22.2	21.5
7	East North Central	83.5	77.4	81.5	5.4	9.2	6.3	4.3	7.4	5.4	6.8	6.0	6.9	13.8	12.0	11.8	13.9	7.2	5.9	22.9	22.6
8	West North Central	96.8	96.9	96.0	1.0	1.3	1.2	0.4	0.4	0.9	1.8	1.3	1.9	21.4	22.7	3.0	2.9	0.9	0.5	8.1	7.5
9	South Atlantic	76.2	75.0	79.1	8.2	8.2	8.8	12.3	14.9	9.6	3.3	2.0	2.5	12.5	16.0	17.8	17.0	20.6	16.5	11.1	10.1
10	East South Central	95.5	95.3	94.4	1.3	2.2	2.0	1.5	1.7	2.3	1.7	0.8	1.3	9.7	12.2	1.8	2.7	1.5	1.2	3.5	2.4
11	West South Central	95.0	90.7	92.1	2.2	4.3	3.2	1.8	4.1	3.5	1.0	0.9	1.2	22.2	17.9	6.8	8.3	4.1	4.2	4.8	4.1
12	Mountain	88.8	83.0	88.9	7.4	8.9	5.5	2.2	6.0	3.5	1.7	2.1	2.0	8.0	7.1	8.7	7.4	2.0	2.7	3.1	4.4
13	Pacific	50.5	35.1	44.6	14.8	12.3	11.9	30.3	49.2	39.4	4.5	3.4	4.1	9.1	8.4	35.0	28.7	55.0	61.2	16.5	19.5
	New England:																				
14	Maine	88.4	88.5	85.9	4.3	5.7	5.1	4.6	3.5	4.9	2.7	2.3	4.1	0.7	0.9	0.5	0.6	0.4	0.2	0.5	0.6
15	New Hampshire	31.4	30.5	41.9	12.5	15.2	13.8	26.8	30.9	23.1	29.3	23.5	21.1	(3)	(3)	0.1	0.1	0.2	0.2	0.5	0.5
16	Vermont	51.1	62.5	60.7	5.7	6.2	6.1	28.8	25.9	22.8	14.4	5.4	10.4	(3)	0.1	(3)	0.1	0.2	0.1	0.2	0.1
17	Massachusetts	36.0	25.1	23.6	12.5	29.5	18.3	16.3	24.1	27.1	35.3	21.3	31.1	0.2	0.2	0.9	2.1	0.9	0.9	4.0	3.8
18	Rhode Island	31.0	40.4	38.0	11.1	20.4	16.3	7.4	9.5	10.6	50.5	29.8	35.1	(3)	(3)	0.1	0.1	(3)	(3)	0.6	0.5
19	Connecticut	69.8	69.6	58.6	5.3	8.9	8.7	5.5	6.7	8.3	19.3	14.8	24.5	0.4	0.4	0.4	0.6	0.3	0.2	2.2	2.3
	Middle Atlantic:																				
20	New York	38.4	33.8	39.9	23.2	27.8	23.6	16.9	24.3	18.3	21.5	14.1	18.3	0.8	0.9	6.1	7.1	3.4	3.3	8.8	9.0
21	New Jersey	23.6	26.8	27.4	36.1	42.8	35.9	13.9	15.2	12.8	26.4	15.1	23.8	0.2	0.3	4.3	5.1	1.3	1.0	4.9	4.5
22	Pennsylvania	52.5	46.7	58.3	11.7	17.9	11.6	11.0	17.9	12.5	24.8	17.6	17.6	0.9	0.9	2.6	3.3	1.9	1.8	8.5	8.0
	East North Central:																				
23	Ohio	78.4	74.1	72.9	5.3	9.2	7.9	3.8	7.2	6.6	12.4	9.5	12.6	2.3	2.1	2.1	2.6	1.1	1.1	7.6	6.7
24	Indiana	89.4	80.8	84.3	3.4	11.0	7.5	1.8	3.4	2.8	5.4	4.9	5.5	2.6	1.8	1.3	2.4	0.5	0.4	3.2	2.6
25	Illinois	92.2	89.9	91.2	2.4	3.5	2.3	1.3	2.3	1.9	4.0	4.3	4.5	6.8	6.3	2.3	2.4	1.0	0.8	6.0	7.4
26	Michigan	65.3	53.0	65.8	9.5	14.7	11.2	16.6	24.7	15.8	8.7	7.5	7.2	1.5	1.2	2.9	3.3	3.9	3.0	4.1	4.2
27	Wisconsin	59.9	49.8	68.7	23.6	31.7	14.3	6.8	11.9	8.2	9.6	6.6	8.8	0.6	0.5	3.1	3.2	0.7	0.6	2.0	1.7
	West North Central:																				
28	Minnesota	92.8	90.3	93.8	3.8	5.8	2.7	0.4	0.8	0.9	2.9	3.2	2.5	3.2	1.9	1.8	1.2	0.1	0.1	2.1	1.6
29	Iowa	96.3	96.0	96.7	0.8	1.5	0.8	0.3	0.3	0.5	2.6	2.2	2.1	3.8	3.9	0.4	0.6	0.1	0.1	2.2	2.2
30	Missouri	92.2	90.2	91.3	1.5	3.3	2.3	2.0	2.5	3.1	4.2	4.1	3.3	2.3	2.0	0.5	0.7	0.5	0.3	2.1	2.2
31	North Dakota	99.8	99.8	99.6	(3)	(3)	0.1	(3)	(3)	(3)	0.2	0.1	0.3	3.3	4.5	(3)	(3)	(3)	(3)	0.1	0.1
32	South Dakota	99.3	99.3	98.1	0.1	0.2	0.6	(3)	0.1	0.1	0.5	0.4	1.2	1.5	1.8	(3)	(3)	(3)	(3)	0.2	0.2
33	Nebraska	98.9	98.9	97.3	0.2	0.4	0.7	0.1	0.2	0.6	0.8	0.6	1.4	3.2	3.4	0.1	0.1	(3)	(3)	0.5	0.5
34	Kansas	98.3	98.6	96.7	0.3	0.5	0.8	0.3	0.3	1.0	1.1	0.6	1.5	4.0	5.2	0.2	0.3	0.1	0.1	0.9	0.8
	South Atlantic:																				
35	Delaware	46.6	31.9	37.0	29.5	34.0	29.7	8.4	24.0	21.6	15.5	10.1	11.7	0.1	0.1	0.6	0.5	0.1	0.2	0.5	0.4
36	Maryland	66.4	56.4	60.0	18.0	28.8	23.2	5.3	8.9	8.1	10.2	5.8	8.6	0.5	0.5	1.6	2.6	0.4	0.4	1.4	1.3
37	District of Columbia	0.5	1.9	1.1	0.8	29.4	11.1	(3)	0.6	0.8	98.7	68.1	87.1	(3)	(3)	(3)	(3)	(3)	(3)	0.1	0.1
38	Virginia	79.7	72.5	76.2	7.1	8.6	9.0	8.7	16.2	10.8	4.5	2.7	3.9	1.3	1.6	1.6	1.9	1.5	1.9	1.5	1.4
39	West Virginia	40.7	30.5	46.9	4.9	7.7	7.3	38.6	56.8	36.9	15.8	4.9	8.8	0.1	0.1	0.1	0.2	0.6	0.7	0.5	0.3
40	North Carolina	96.7	95.8	95.6	1.7	2.0	2.1	0.8	1.8	1.6	0.8	0.5	0.7	5.5	7.1	1.2	1.4	0.5	0.7	1.0	0.8
41	South Carolina	92.4	90.8	92.9	4.5	5.0	4.4	2.2	3.7	2.3	0.9	0.5	0.4	1.9	2.7	1.3	1.4	0.5	0.6	0.4	0.3
42	Georgia	91.4	87.7	88.8	4.3	4.1	3.8	2.3	6.8	6.0	2.1	1.3	1.4	2.7	3.5	1.6	1.6	0.7	1.4	1.2	1.3
43	Florida	17.0	13.7	18.6	23.9	21.9	32.9	52.1	59.4	42.1	7.0	5.0	6.4	0.5	0.5	9.8	7.4	16.4	10.6	4.4	4.2
	East South Central:																				
44	Kentucky	97.0	97.3	95.2	0.6	0.9	1.1	1.1	1.0	2.0	1.3	0.8	1.7	2.5	3.4	0.2	0.3	0.3	0.2	0.7	0.7
45	Tennessee	93.7	92.5	90.8	1.8	3.8	3.2	1.8	2.3	3.8	2.6	1.4	2.2	2.1	2.1	0.5	0.9	0.4	0.3	1.2	0.8
46	Alabama	93.7	93.9	92.9	1.9	2.8	2.4	1.5	2.4	3.2	2.9	0.9	1.5	2.1	2.6	0.6	0.8	0.3	0.3	1.3	0.6
47	Mississippi	96.9	96.2	96.9	1.1	2.0	1.7	1.5	1.6	1.0	0.5	0.3	0.4	3.0	4.0	0.5	0.8	0.5	0.4	0.3	0.3
	West South Central:																				
48	Arkansas	96.0	93.5	94.7	1.2	2.6	1.3	2.4	3.6	3.7	0.4	0.4	0.4	3.5	3.4	0.6	0.9	0.9	0.7	0.3	0.3
49	Louisiana	94.0	92.4	92.6	1.7	3.4	2.4	3.2	3.9	4.4	1.0	0.4	0.5	2.2	2.4	0.5	0.9	0.8	0.5	0.5	0.2
50	Oklahoma	96.3	95.2	95.1	1.1	2.3	1.2	1.1	1.4	2.0	1.5	1.1	1.7	3.1	3.4	0.5	0.8	0.3	0.3	1.0	1.0
51	Texas	94.7	87.7	89.8	2.8	5.9	5.0	1.5	5.4	3.7	1.0	1.0	1.5	13.4	8.8	5.2	5.7	2.1	2.8	3.0	2.6
	Mountain:																				
52	Montana	98.4	98.4	97.6	0.4	0.5	0.7	0.5	0.6	0.8	0.8	0.5	0.9	1.4	1.9	0.1	0.1	0.1	0.1	0.2	0.2
53	Idaho	94.9	89.8	92.2	2.2	3.2	3.1	2.1	4.6	3.9	0.8	2.3	0.8	1.8	1.9	0.6	0.7	0.4	0.5	0.3	1.2
54	Wyoming	98.5	96.3	98.0	0.5	1.3	0.9	0.1	0.3	0.3	0.9	2.2	0.8	0.4	0.3	(3)	(3)	(3)	(3)	0.1	0.2
55	Colorado	87.5	78.5	81.8	6.4	9.9	8.6	2.3	7.3	4.0	3.8	4.2	5.7	2.0	1.5	1.9	1.9	0.5	0.7	1.7	2.0
56	New Mexico	93.6	85.8	90.8	3.8	8.4	5.1	1.9	5.1	3.4	0.8	0.7	0.6	0.8	0.5	0.4	0.5	0.2	0.2	0.1	0.1
57	Arizona	74.0	53.3	81.0	22.5	31.8	13.1	2.8	14.2	5.2	0.6	0.7	0.7	1.2	0.6	5.0	3.2	0.5	0.8	0.2	0.2
58	Utah	77.1	61.4	77.7	12.3	18.9	11.1	6.8	15.4	8.5	3.8	4.2	2.7	0.4	0.3	0.8	0.9	0.3	0.4	0.4	0.5
59	Nevada	90.4	81.3	91.6	6.2	13.5	4.5	0.5	1.6	1.7	2.8	3.5	2.2	0.1	(3)	(3)	0.1	(3)	(3)	(3)	(3)
	Pacific:																				
60	Washington	63.7	53.4	59.7	6.6	6.2	6.2	25.8	37.5	30.1	3.9	2.9	4.0	1.8	2.2	2.4	2.5	7.3	8.1	2.2	2.9
61	Oregon	64.8	59.1	64.2	11.0	11.6	8.0	18.1	24.6	22.9	6.0	4.6	4.9	1.2	1.4	2.8	2.6	3.5	3.0	2.3	2.6
62	California	45.7	27.5	38.1	17.0	13.9	13.8	32.9	55.3	44.0	4.4	3.3	4.0	6.1	4.8	29.8	23.6	44.3	50.1	11.9	14.0

[1] Sales data for 1945 and 1940 Censuses do not include figures for farms unclassified as to type of farm and value of sales. See text. [2] Value of Irish and sweet potatoes included with "All other field crops." [3] 0.05 percent or less.

Table 3.—VALUE OF ALL LIVESTOCK AND LIVESTOCK PRODUCTS SOLD, BY MAJOR GROUPS, BY DIVISIONS AND STATES: CENSUSES OF 1950, 1945, AND 1940

	Region, division, and State	Value of dairy products sold[1]									Value of poultry and poultry products sold[1]					
		Farms reporting						Dollars			Farms reporting					
		Number			Percent of all farms						Number			Percent of all farms		
		1950	1945	1940	1950	1945	1940	1949	1944	1939	1950	1945	1940	1950	1945	1940
1	U.S.....	2,006,831	2,472,709	2,647,851	37.3	42.2	43.4	3,079,131,579	2,531,407,944	1,118,192,799	2,730,178	3,401,918	3,507,802	50.7	58.1	57.5
2	The North	1,336,001	1,579,532	1,710,723	58.9	63.6	66.3	2,168,817,097	1,809,435,397	803,158,633	1,432,922	1,763,277	1,784,988	63.2	71.0	69.2
3	The South	522,084	701,066	737,680	19.7	24.3	24.5	500,576,097	377,056,118	172,744,630	1,135,513	1,433,928	1,523,812	42.8	49.8	50.7
4	The West	148,746	192,111	199,448	32.2	38.9	39.1	409,738,385	344,916,429	142,289,536	161,743	204,713	199,002	35.0	41.4	39.0
	Geo. Divisions:															
5	New England....	38,623	48,425	59,510	37.4	32.2	44.0	183,023,361	144,150,483	80,183,828	34,813	53,448	48,791	33.7	35.6	36.1
6	Middle Atlantic	140,967	161,292	185,896	47.5	46.4	53.4	569,885,693	432,048,290	202,852,622	146,130	190,206	202,783	49.3	54.7	58.3
7	E.N. Central...	537,534	637,836	695,978	60.7	66.9	69.2	904,117,314	783,530,976	311,982,286	541,752	677,959	694,579	61.2	71.1	69.0
8	W.N. Central...	618,877	731,979	769,339	63.0	70.9	70.5	511,790,729	449,705,648	208,139,897	710,227	841,664	838,835	72.3	81.6	76.9
9	South Atlantic.	160,709	196,781	207,689	16.8	18.9	20.4	212,135,265	146,056,924	68,726,933	363,512	440,737	486,234	37.9	42.2	47.7
10	E.S. Central...	212,755	246,535	237,795	23.3	25.7	23.2	131,368,767	98,930,210	39,175,985	407,877	494,088	521,893	44.7	51.5	51.0
11	W.S. Central...	148,620	257,750	292,196	19.0	29.4	30.3	157,072,065	132,068,984	64,841,712	364,124	499,103	515,685	46.7	56.9	53.5
12	Mountain.....	78,661	102,293	102,966	40.4	48.1	44.1	101,435,483	87,687,501	38,662,567	79,568	101,488	99,759	40.8	47.8	42.7
13	Pacific.....	70,085	89,818	96,482	26.3	31.9	34.9	308,302,902	257,228,928	103,626,969	82,175	103,225	99,243	30.8	36.6	35.9
	New England:															
14	Maine.....	10,093	12,762	17,586	33.2	30.3	45.1	22,070,916	16,826,837	9,192,067	9,218	12,957	13,640	30.4	30.7	35.0
15	N.H.....	4,583	5,754	7,123	34.2	30.6	43.0	15,376,378	11,748,451	7,025,571	4,788	6,879	6,015	35.8	36.6	36.3
16	Vt.....	12,443	14,496	16,016	65.3	54.7	67.9	62,357,973	49,305,522	21,700,253	5,386	8,658	8,204	28.3	32.7	34.8
17	Mass.....	5,961	8,650	10,274	26.8	23.4	32.2	40,125,337	33,759,019	22,390,000	8,233	14,923	11,208	37.1	40.3	35.1
18	R.I.....	785	1,171	1,298	30.2	32.5	43.1	6,631,472	6,157,628	3,807,352	1,006	1,689	1,378	38.7	46.9	45.7
19	Conn.....	4,758	5,592	7,213	30.5	25.1	34.1	36,461,285	26,353,026	16,068,585	6,182	8,342	8,346	39.6	37.5	39.4
	Middle Atlantic:															
20	N.Y.....	68,394	77,812	91,840	54.7	52.1	59.9	319,323,051	244,060,082	111,656,707	48,274	69,998	77,780	38.6	46.8	50.8
21	N.J.....	4,938	6,077	6,997	19.9	23.2	27.1	50,146,294	39,824,364	22,976,065	13,023	15,241	14,209	52.4	58.1	55.0
22	Pa.....	67,635	77,403	87,059	46.0	45.1	51.5	200,416,348	148,163,844	68,219,850	84,833	104,967	110,794	57.8	61.1	65.5
	East North Central:															
23	Ohio.....	108,950	131,175	147,146	54.7	59.5	62.9	142,221,047	123,177,476	51,948,986	119,331	149,387	158,559	59.9	67.7	67.8
24	Ind.....	91,591	111,141	122,865	55.0	63.2	66.6	93,910,232	81,979,814	32,902,594	107,908	130,431	133,864	64.8	74.1	72.5
25	Ill.....	106,548	132,207	142,763	54.6	64.7	66.9	127,166,164	115,775,538	48,484,992	140,798	165,058	166,477	72.1	80.8	78.0
26	Mich.....	89,651	109,157	123,080	57.6	62.3	65.6	143,115,068	121,700,688	51,571,122	74,369	102,293	110,759	47.8	58.4	59.0
27	Wis.....	140,794	154,156	160,124	83.5	86.7	85.7	397,704,803	340,897,460	127,074,592	99,346	130,790	124,920	58.9	73.6	66.9
	West North Central:															
28	Minn.....	134,536	154,190	161,747	75.1	81.6	82.0	188,440,472	159,028,466	72,838,147	129,356	151,044	141,885	72.2	79.9	71.9
29	Iowa.....	143,659	163,446	170,107	70.7	78.2	79.7	116,436,052	99,829,087	50,591,432	165,735	183,710	180,891	81.6	87.9	84.8
30	Mo.....	113,205	127,945	133,229	49.2	52.7	52.0	79,246,261	65,469,604	24,367,273	152,067	182,819	190,586	66.1	75.3	74.4
31	N.Dak.....	43,308	54,487	56,205	66.2	78.4	76.0	24,145,132	25,520,452	12,500,262	37,718	54,036	50,696	57.7	77.7	68.5
32	S.Dak.....	40,708	49,954	51,456	61.3	72.7	71.0	21,385,915	19,863,282	10,266,151	50,087	57,620	56,021	75.4	83.9	77.3
33	Nebr.....	69,263	86,732	90,937	64.6	77.6	75.1	34,047,886	33,105,221	15,978,396	81,679	96,994	98,819	76.2	86.8	81.6
34	Kans.....	74,198	95,225	105,658	56.5	67.4	67.6	48,089,011	46,889,536	21,598,236	93,585	115,441	119,937	71.2	81.8	76.7
	South Atlantic:															
35	Del.....	2,018	2,562	2,754	27.1	27.6	30.6	6,811,556	4,929,726	2,225,069	4,678	6,357	6,353	62.8	68.4	70.6
36	Md.....	11,722	14,422	15,961	32.5	34.9	37.9	47,218,262	32,297,330	15,306,093	20,402	25,658	26,095	56.5	62.2	62.0
37	D.C.....	2	4	10	7.1	10.0	15.4	96,392	140,026	194,764	5	10	16	17.9	25.0	24.6
38	Va.....	44,744	51,868	57,616	29.6	30.0	32.9	46,242,771	30,663,176	14,187,211	77,681	99,520	106,542	51.4	57.5	60.9
39	W.Va.....	24,043	29,915	30,132	29.5	30.7	30.3	15,435,868	11,794,705	6,206,785	38,640	51,338	54,800	47.4	52.6	55.2
40	N.C.....	35,635	46,958	46,300	12.4	16.3	16.6	26,227,191	20,005,528	9,534,410	104,779	117,677	126,715	36.3	40.9	45.5
41	S.C.....	17,610	15,580	13,767	12.6	10.5	10.0	11,441,889	8,416,257	3,976,757	34,133	42,266	47,081	24.5	28.6	34.2
42	Ga.....	22,531	32,035	37,401	11.4	14.2	17.3	23,994,112	17,762,132	8,692,312	66,765	77,010	94,700	33.7	34.1	43.8
43	Fla.....	2,404	3,437	3,748	4.2	5.6	6.0	34,667,224	20,048,044	8,403,532	16,429	20,901	23,932	28.9	34.2	38.4
	East South Central:															
44	Ky.....	85,365	91,558	86,443	39.1	38.4	34.2	41,315,508	31,511,036	12,288,993	120,842	145,395	159,315	55.3	61.0	63.0
45	Tenn.....	68,309	74,443	80,001	29.5	31.8	32.3	45,280,442	34,254,865	13,449,430	129,511	154,683	163,218	55.9	66.0	65.9
46	Ala.....	28,242	44,041	37,330	13.4	19.7	16.1	19,439,293	15,433,985	6,304,256	80,533	102,846	107,502	38.1	46.0	46.4
47	Miss.....	30,839	36,493	34,021	12.3	13.8	11.7	25,333,524	17,730,324	7,133,306	76,991	91,164	91,858	30.6	34.6	31.6
	West South Central:															
48	Ark.....	36,703	49,687	54,159	20.1	25.0	25.0	17,010,677	15,009,211	6,699,371	75,299	93,781	103,023	41.3	47.2	47.5
49	La.....	6,337	8,041	8,598	5.1	6.2	5.7	19,702,751	12,215,638	6,125,300	39,625	54,343	54,288	31.9	42.0	36.2
50	Okla.....	52,603	86,529	94,456	37.0	52.5	52.6	36,424,311	38,723,139	17,591,613	81,099	114,027	115,502	57.0	69.2	64.3
51	Tex.....	52,977	113,493	134,983	16.0	29.5	32.3	83,934,326	66,120,996	34,425,428	168,101	236,952	242,872	50.7	61.5	58.1
	Mountain:															
52	Mont.....	14,338	18,648	18,213	40.9	49.4	43.5	11,165,883	10,062,354	5,624,381	15,942	20,520	20,304	45.4	54.4	48.5
53	Idaho.....	24,197	28,676	28,872	60.1	69.1	66.1	27,817,955	28,285,773	10,610,163	15,520	20,299	20,188	38.5	48.9	46.2
54	Wyo.....	5,164	6,945	7,339	40.9	53.1	48.9	4,379,553	4,373,769	2,404,505	5,870	6,915	7,632	46.5	52.9	50.8
55	Colo.....	18,539	23,813	24,649	40.7	50.0	47.9	21,800,855	17,734,008	8,619,261	22,812	28,167	27,977	50.1	59.2	54.4
56	N.Mex.....	3,230	5,806	6,431	13.7	19.6	18.9	6,552,414	4,658,633	2,467,340	6,988	9,117	9,327	29.6	30.7	27.3
57	Ariz.....	1,753	2,921	2,651	16.8	22.2	14.4	10,872,513	6,530,114	3,012,084	3,021	4,633	4,303	29.0	35.3	23.3
58	Utah.....	10,640	14,424	13,595	44.0	54.8	54.7	16,373,071	14,014,063	4,685,978	8,335	10,435	8,718	34.5	39.6	35.1
59	Nev.....	800	1,060	1,216	25.7	30.9	34.0	2,473,239	2,028,787	1,238,855	1,080	1,402	1,310	34.7	40.9	36.7
	Pacific:															
60	Wash.....	26,550	35,641	38,858	38.0	44.6	47.6	51,507,104	48,341,132	21,072,320	24,670	34,993	32,512	35.3	43.8	39.8
61	Oreg.....	22,377	28,560	31,141	37.4	45.2	50.4	37,491,549	33,040,679	15,426,949	21,987	28,168	27,107	36.8	44.6	43.8
62	Calif.....	21,158	25,617	26,483	15.4	18.4	20.0	219,304,249	175,847,117	67,127,700	35,518	40,064	39,624	25.9	28.8	29.9

See footnotes at end of table.

Table 3.—VALUE OF ALL LIVESTOCK AND LIVESTOCK PRODUCTS SOLD, BY MAJOR GROUPS, BY DIVISIONS AND STATES: CENSUSES OF 1950, 1945, AND 1940—Continued

	Region, division, and State	Value of poultry and poultry products sold[1]—Continued			Value of livestock and livestock products other than dairy and poultry[1]					
		Dollars			Total (dollars)			Livestock sold alive[2]		
		1949	1944	1939	1949	1944	1939	Farms reporting, 1950	Percent of all farms, 1950	Dollars, 1949
1	**United States**	1,823,332,120	1,586,549,044	555,411,698	7,212,438,402	4,526,713,862	1,873,877,861	3,520,750	65.4	7,064,316,808
2	The North	1,111,254,931	988,775,011	353,290,598	4,703,867,972	3,050,316,906	1,177,631,330	1,765,056	77.8	4,653,194,280
3	The South	428,736,959	390,692,435	121,359,528	1,341,330,248	793,408,388	379,029,344	1,507,852	56.8	1,299,287,881
4	The West	283,340,230	207,081,598	80,761,572	1,167,240,182	682,988,568	317,217,187	247,842	53.7	1,111,834,647
	Geographic Divisions:									
5	New England	128,054,762	95,945,434	39,652,359	40,210,739	23,943,242	15,313,830	50,811	49.2	38,464,092
6	Middle Atlantic	268,517,208	201,600,191	85,131,722	176,617,154	103,053,568	56,163,781	182,477	61.5	170,317,284
7	East North Central	302,872,744	275,910,053	107,009,640	1,498,537,260	1,013,649,254	404,658,143	694,840	78.5	1,475,368,984
8	West North Central	411,810,217	415,319,333	121,496,877	2,988,502,819	1,909,670,842	701,495,576	836,928	85.2	2,969,043,920
9	South Atlantic	262,769,452	212,931,360	57,937,709	279,211,099	155,002,771	70,241,736	474,491	49.5	273,180,118
10	East South Central	52,053,118	56,352,648	22,335,767	346,882,917	193,475,596	83,460,183	543,732	59.6	342,639,570
11	West South Central	113,914,389	121,408,427	41,086,052	715,236,232	444,930,021	225,327,425	489,629	62.7	683,468,193
12	Mountain	55,284,238	49,038,154	18,182,464	750,129,498	450,576,057	209,395,382	136,100	69.8	712,199,495
13	Pacific	228,055,992	158,043,444	62,579,108	417,110,684	232,412,511	107,821,805	111,742	41.9	399,635,152
	New England:									
14	Maine	26,181,638	13,365,297	5,699,948	7,131,687	4,647,648	3,139,208	14,285	47.1	6,740,760
15	New Hampshire	19,904,895	17,738,852	6,317,641	3,881,873	2,900,985	1,804,843	6,233	46.5	3,675,528
16	Vermont	6,064,933	5,372,072	2,160,610	10,527,429	6,201,029	4,034,982	13,728	72.1	10,139,441
17	Massachusetts	39,958,084	33,284,110	14,101,597	10,720,425	5,857,872	3,674,283	8,394	37.8	10,177,859
18	Rhode Island	3,489,407	3,535,687	1,431,729	1,090,473	899,830	434,886	1,027	39.5	1,060,975
19	Connecticut	32,455,805	22,649,416	9,940,834	6,858,852	3,435,878	2,225,628	7,144	45.8	6,669,529
	Middle Atlantic:									
20	New York	80,424,728	69,568,309	32,198,786	66,500,367	39,190,085	23,196,747	80,305	64.3	63,918,573
21	New Jersey	72,840,884	46,286,524	16,500,577	18,252,594	10,003,481	4,154,578	8,508	34.3	17,895,485
22	Pennsylvania	115,251,596	85,745,358	36,432,359	91,864,193	53,860,002	28,812,456	93,664	63.8	88,503,226
	East North Central:									
23	Ohio	73,649,715	64,850,816	29,404,369	253,462,238	180,290,448	82,134,462	148,554	74.5	248,492,341
24	Indiana	70,100,443	58,196,626	20,337,241	334,799,319	226,314,919	87,900,884	133,595	80.2	332,847,946
25	Illinois	64,760,513	63,407,055	22,982,305	580,258,217	379,848,260	134,429,881	162,340	83.1	576,835,598
26	Michigan	41,215,217	38,890,151	16,769,336	101,581,494	72,868,027	38,839,000	105,158	67.6	97,993,460
27	Wisconsin	53,146,856	50,565,405	17,516,389	228,435,992	154,327,600	61,353,916	145,193	86.1	219,199,639
	West North Central:									
28	Minnesota	117,917,879	108,245,610	27,126,654	375,036,064	248,293,158	94,314,202	152,028	84.9	370,304,229
29	Iowa	120,315,338	113,625,904	33,822,870	1,077,849,981	713,251,208	261,295,166	185,828	91.5	1,074,092,892
30	Missouri	60,339,952	66,800,381	22,309,658	378,419,271	248,553,783	95,166,559	187,248	81.4	375,025,742
31	North Dakota	8,945,641	12,941,957	4,252,865	101,843,538	73,687,131	22,348,930	52,135	79.7	100,226,839
32	South Dakota	24,263,067	24,361,408	6,730,284	261,867,870	141,209,825	46,223,779	59,358	89.3	258,738,383
33	Nebraska	40,391,023	43,408,288	12,455,918	444,468,685	273,160,913	102,078,184	93,150	86.9	443,217,374
34	Kansas	39,637,317	45,935,785	14,798,628	349,017,410	211,514,824	80,068,756	107,181	81.6	347,438,461
	South Atlantic:									
35	Delaware	54,401,220	46,644,804	8,352,173	2,770,526	1,578,568	639,147	4,117	55.3	2,718,591
36	Maryland	45,535,759	39,531,543	9,055,387	23,931,744	13,248,054	5,725,217	21,274	58.9	23,519,057
37	District of Columbia	2,114	74,938	31,891	41,304	72,127	31,425	6	21.4	39,629
38	Virginia	45,773,786	41,742,007	15,519,327	77,502,272	45,746,284	22,882,629	92,815	61.5	75,813,646
39	West Virginia	18,839,585	15,717,165	4,752,080	32,897,833	20,774,019	12,337,499	50,482	62.0	31,605,985
40	North Carolina	28,908,175	25,071,274	7,866,964	35,905,099	20,826,656	8,362,156	123,378	42.8	34,795,281
41	South Carolina	10,675,321	7,494,452	2,943,589	18,140,926	9,066,768	3,560,629	51,321	36.8	17,901,348
42	Georgia	45,022,193	27,813,487	5,138,108	50,912,552	27,038,266	10,418,826	104,874	52.9	50,279,729
43	Florida	13,611,299	8,841,690	4,278,190	37,108,843	16,652,029	6,284,208	26,224	46.1	36,506,852
	East South Central:									
44	Kentucky	15,783,216	18,220,933	7,536,054	149,300,332	88,390,960	40,455,292	154,946	70.9	147,160,921
45	Tennessee	13,827,396	18,715,137	7,562,655	98,500,599	60,409,812	27,600,950	156,035	67.4	97,291,602
46	Alabama	11,701,941	10,658,838	4,208,694	53,604,729	26,259,443	8,541,737	114,545	54.2	53,074,649
47	Mississippi	10,740,565	8,757,740	3,028,364	45,477,257	18,415,381	6,862,204	118,206	47.0	45,112,398
	West South Central:									
48	Arkansas	30,220,907	17,924,299	6,248,219	48,395,824	31,243,087	12,260,611	103,954	57.0	47,961,678
49	Louisiana	3,922,386	4,501,285	2,005,792	35,256,826	13,691,868	5,749,655	61,031	49.1	34,917,735
50	Oklahoma	18,896,851	26,877,859	9,057,505	160,600,034	103,043,007	41,896,358	107,535	75.6	159,985,613
51	Texas	60,874,245	72,104,984	23,774,536	470,983,548	296,952,059	165,420,801	217,109	65.5	440,603,167
	Mountain:									
52	Montana	4,149,767	4,164,093	2,262,678	148,312,908	97,960,623	36,654,527	26,024	74.2	141,348,765
53	Idaho	6,134,311	6,581,804	2,584,416	92,369,128	59,238,914	27,356,586	29,536	73.3	87,386,693
54	Wyoming	1,900,849	1,899,573	1,050,111	86,624,687	59,565,588	33,681,009	10,344	82.0	79,305,166
55	Colorado	12,622,108	11,787,713	4,854,623	213,103,008	112,708,366	47,402,942	32,840	72.1	207,322,780
56	New Mexico	2,252,466	2,218,900	901,420	76,384,190	40,476,317	24,066,926	13,768	58.3	71,492,730
57	Arizona	2,914,120	2,243,981	1,080,786	55,035,196	28,159,607	16,082,429	5,278	50.7	53,587,176
58	Utah	24,567,540	19,188,817	5,013,977	51,960,853	35,224,986	16,185,220	15,966	66.0	46,727,860
59	Nevada	743,077	953,273	434,453	26,339,528	17,241,656	7,965,743	2,344	75.4	25,028,325
	Pacific:									
60	Washington	31,185,770	28,493,690	12,155,296	54,773,507	42,452,379	17,011,110	34,558	49.5	51,967,220
61	Oregon	28,870,260	26,330,999	9,863,639	73,609,145	48,600,269	28,229,221	31,998	53.5	69,252,911
62	California	167,999,962	103,218,755	40,560,173	288,728,032	141,359,863	62,581,474	45,186	32.9	278,415,021

See footnotes at end of table.

Table 3.—VALUE OF ALL LIVESTOCK AND LIVESTOCK PRODUCTS SOLD, BY MAJOR GROUPS, BY DIVISIONS AND STATES: CENSUSES OF 1950, 1945, AND 1940—Continued

	Region, division, and State	Percent of value of all livestock and livestock products sold represented by sales of—									Percent distribution of the sales of—								
		Dairy products			Poultry and poultry products			Livestock and livestock products other than dairy and poultry			Dairy products			Poultry and poultry products			Livestock and livestock products other than dairy and poultry		
		1949	1944	1939	1949	1944	1939	1949	1944	1939	1949	1944	1939	1949	1944	1939	1949	1944	1939
1	United States	25.4	29.3	31.5	15.1	18.4	15.7	59.5	52.4	52.8	100.0	100.0	100.0	100.0	100.0	100.0	100.0	100.0	100.0
2	The North	27.2	30.9	34.4	13.9	16.9	15.1	58.9	52.2	50.5	70.4	71.5	71.8	60.9	62.3	63.6	65.2	67.4	62.8
3	The South	22.0	24.2	25.7	18.9	25.0	18.0	59.1	50.8	56.3	16.3	14.9	15.4	23.5	24.6	21.9	18.6	17.5	20.2
4	The West	22.0	27.9	26.3	15.2	16.8	14.9	62.7	55.3	58.7	13.3	13.6	12.7	15.5	13.1	14.5	16.2	15.1	16.9
	Geographic Divisions:																		
5	New England	52.1	54.6	59.3	36.5	36.3	29.3	11.4	9.1	11.3	5.9	5.7	7.2	7.0	6.0	7.1	0.6	0.5	0.8
6	Middle Atlantic	56.1	58.6	58.9	26.5	27.4	24.7	17.4	14.0	16.3	18.5	17.1	18.1	14.7	12.7	15.3	2.4	2.3	3.0
7	East North Central	33.4	37.8	37.9	11.2	13.3	13.0	55.4	48.9	49.1	29.4	31.0	27.9	16.6	17.4	19.3	20.8	22.4	21.6
8	West North Central	13.1	16.2	20.2	10.5	15.0	11.8	76.4	68.8	68.0	16.6	17.8	18.6	22.6	26.2	21.9	41.4	42.2	37.4
9	South Atlantic	28.1	28.4	34.9	34.8	41.4	29.4	37.0	30.2	35.7	6.9	5.8	6.1	14.4	13.4	10.4	3.9	3.4	3.7
10	East South Central	24.8	28.4	27.0	9.8	16.2	15.4	65.4	55.5	57.6	4.3	3.9	3.5	2.9	3.6	4.0	4.8	4.3	4.5
11	West South Central	15.9	18.9	19.6	11.6	17.4	12.4	72.5	63.7	68.0	5.1	5.2	5.8	6.2	7.7	7.4	9.9	9.8	12.0
12	Mountain	11.2	14.9	14.5	6.1	8.3	6.8	82.7	76.7	78.6	3.3	3.5	3.5	3.0	3.1	3.3	10.4	10.0	11.2
13	Pacific	32.3	39.7	37.8	23.9	24.4	22.8	43.7	35.9	39.3	10.0	10.2	9.3	12.5	10.0	11.3	5.8	5.1	5.8
	New England:																		
14	Maine	39.9	48.3	51.0	47.3	38.4	31.6	12.9	13.3	17.4	0.7	0.7	0.8	1.4	0.8	1.0	0.1	0.1	0.2
15	New Hampshire	39.3	36.3	46.4	50.8	54.8	41.7	9.9	9.0	11.9	0.5	0.5	0.6	1.1	1.1	1.1	0.1	0.1	0.1
16	Vermont	79.0	81.0	77.8	7.7	8.8	7.7	13.3	10.2	14.5	2.0	1.9	1.9	0.3	0.3	0.4	0.1	0.1	0.2
17	Massachusetts	44.2	46.3	55.7	44.0	45.7	35.1	11.8	8.0	9.1	1.3	1.3	2.0	2.2	2.1	2.5	0.1	0.1	0.2
18	Rhode Island	59.1	58.1	67.1	31.1	33.4	25.2	9.7	8.5	7.7	0.2	0.2	0.3	0.2	0.2	0.3	[3]	[3]	[3]
19	Connecticut	48.1	50.3	56.9	42.8	43.2	35.2	9.1	6.6	7.9	1.2	1.0	1.4	1.8	1.4	1.8	0.1	0.1	0.1
	Middle Atlantic:																		
20	New York	68.5	69.2	66.8	17.2	19.7	19.3	14.3	11.1	13.9	10.4	9.6	10.0	4.4	4.4	5.8	0.9	0.9	1.2
21	New Jersey	35.5	41.4	52.7	51.6	48.2	37.8	12.9	10.4	9.5	1.6	1.6	2.1	4.0	2.9	3.0	0.3	0.2	0.2
22	Pennsylvania	49.2	51.5	51.1	28.3	29.8	27.3	22.5	18.7	21.6	6.5	5.9	6.1	6.3	5.4	6.6	1.3	1.2	1.5
	East North Central:																		
23	Ohio	30.3	33.4	31.8	15.7	17.6	18.0	54.0	48.9	50.2	4.6	4.9	4.6	4.0	4.1	5.3	3.5	4.0	4.4
24	Indiana	18.8	22.4	23.3	14.1	15.9	14.4	67.1	61.8	62.3	3.0	3.2	2.9	3.8	3.7	3.7	4.6	5.0	4.7
25	Illinois	16.5	20.7	23.5	8.4	11.3	11.2	75.1	67.9	65.3	4.1	4.6	4.3	3.6	4.0	4.1	8.0	8.4	7.2
26	Michigan	50.1	52.1	48.1	14.4	16.7	15.6	35.5	31.2	36.2	4.6	4.8	4.6	2.3	2.5	3.0	1.4	1.6	2.1
27	Wisconsin	58.5	62.5	61.7	7.8	9.3	8.5	33.6	28.3	29.8	12.9	13.5	11.4	2.9	3.2	3.2	3.2	3.4	3.3
	West North Central:																		
28	Minnesota	27.7	30.8	37.5	17.3	21.0	14.0	55.0	48.2	48.5	6.1	6.3	6.5	6.5	6.8	4.9	5.2	5.5	5.0
29	Iowa	8.9	10.8	14.6	9.2	12.3	9.8	82.0	77.0	75.6	3.8	3.9	4.5	6.6	7.2	6.1	14.9	15.8	13.9
30	Missouri	15.3	17.2	17.2	11.6	17.5	15.7	73.1	65.3	67.1	2.6	2.6	2.2	3.3	4.2	4.0	5.2	5.5	5.1
31	North Dakota	17.9	22.8	32.0	6.6	11.5	10.9	75.5	65.7	57.2	0.8	1.0	1.1	0.5	0.8	0.8	1.4	1.6	1.2
32	South Dakota	7.0	10.7	16.2	7.9	13.1	10.6	85.2	76.2	73.1	0.7	0.8	0.9	1.3	1.5	1.2	3.6	3.1	2.5
33	Nebraska	6.6	9.5	12.2	7.8	12.4	9.5	85.7	78.1	78.2	1.1	1.3	1.4	2.2	2.7	2.2	6.2	6.0	5.4
34	Kansas	11.0	15.4	18.5	9.1	15.1	12.7	79.9	69.5	68.7	1.6	1.9	1.9	2.2	2.9	2.7	4.8	4.7	4.3
	South Atlantic:																		
35	Delaware	10.6	9.3	19.8	85.0	87.8	74.5	4.3	3.0	5.7	0.2	0.2	0.2	3.0	2.9	1.5	[3]	[3]	[3]
36	Maryland	40.5	38.0	50.9	39.0	46.5	30.1	20.5	15.6	19.0	1.5	1.3	1.4	2.5	2.5	1.6	0.3	0.3	0.3
37	District of Columbia	68.9	48.8	75.5	1.5	26.1	12.4	29.5	25.1	12.2	[3]	[3]	[3]	[3]	[3]	[3]	[3]	[3]	[3]
38	Virginia	27.3	26.0	27.0	27.0	35.3	29.5	45.7	38.7	43.5	1.5	1.2	1.3	2.5	2.6	2.8	1.1	1.0	1.2
39	West Virginia	23.0	24.4	26.6	28.0	32.6	20.4	49.0	43.0	53.0	0.5	0.5	0.6	1.0	1.0	0.9	0.5	0.5	0.7
40	North Carolina	28.8	30.4	37.0	31.8	38.0	30.5	39.4	31.6	32.5	0.9	0.8	0.9	1.6	1.6	1.4	0.5	0.5	0.4
41	South Carolina	28.4	33.7	37.9	26.5	30.0	28.1	45.1	36.3	34.0	0.4	0.3	0.4	0.6	0.5	0.5	0.3	0.2	0.2
42	Georgia	20.0	24.5	35.8	37.5	38.3	21.2	42.5	37.2	43.0	0.8	0.7	0.8	2.5	1.8	0.9	0.7	0.6	0.6
43	Florida	40.6	44.0	44.3	15.9	19.4	22.6	43.5	36.6	33.1	1.1	0.8	0.8	0.7	0.6	0.8	0.5	0.4	0.3
	East South Central:																		
44	Kentucky	20.0	22.8	20.4	7.6	13.2	12.5	72.3	64.0	67.1	1.3	1.2	1.1	0.9	1.1	1.4	2.1	2.0	2.2
45	Tennessee	28.7	30.2	27.7	8.8	16.5	15.6	62.5	53.3	56.8	1.5	1.4	1.2	0.8	1.2	1.4	1.4	1.3	1.5
46	Alabama	22.9	29.5	33.1	13.8	20.4	22.1	63.3	50.2	44.8	0.6	0.6	0.6	0.6	0.7	0.8	0.7	0.6	0.5
47	Mississippi	31.1	39.5	41.9	13.2	19.5	17.8	55.8	41.0	40.3	0.8	0.7	0.6	0.6	0.6	0.5	0.6	0.4	0.4
	West South Central:																		
48	Arkansas	17.8	23.4	26.6	31.6	27.9	24.8	50.6	48.7	48.6	0.6	0.6	0.6	1.7	1.1	1.1	0.7	0.7	0.7
49	Louisiana	33.5	40.2	44.1	6.7	14.8	14.5	59.9	45.0	41.4	0.6	0.5	0.5	0.2	0.3	0.4	0.5	0.3	0.3
50	Oklahoma	16.9	23.0	25.7	8.8	15.9	13.2	74.4	61.1	61.1	1.2	1.5	1.6	1.0	1.7	1.6	2.2	2.3	2.2
51	Texas	13.6	15.2	15.4	9.9	16.6	10.6	76.5	68.2	74.0	2.7	2.6	3.1	3.3	4.5	4.3	6.5	6.6	8.8
	Mountain:																		
52	Montana	6.8	9.0	12.6	2.5	3.7	5.1	90.6	87.3	82.3	0.4	0.4	0.5	0.2	0.3	0.4	2.1	2.2	2.0
53	Idaho	22.0	30.1	26.2	4.9	7.0	6.4	73.1	62.9	67.5	0.9	1.1	0.9	0.3	0.4	0.5	1.3	1.3	1.5
54	Wyoming	4.7	6.6	6.5	2.0	2.9	2.8	93.2	90.5	90.7	0.1	0.2	0.2	0.1	0.1	0.2	1.2	1.3	1.8
55	Colorado	8.8	12.5	14.2	5.1	8.3	8.0	86.1	79.2	77.9	0.7	0.7	0.8	0.7	0.7	0.9	3.0	2.5	2.5
56	New Mexico	7.7	9.8	9.0	2.6	4.7	3.3	89.7	85.5	87.7	0.2	0.2	0.2	0.1	0.1	0.2	1.1	0.9	1.3
57	Arizona	15.8	17.7	14.9	4.2	6.1	5.4	80.0	76.2	79.7	0.4	0.3	0.3	0.2	0.1	0.2	0.8	0.6	0.9
58	Utah	17.6	20.5	18.1	26.4	28.0	19.4	55.9	51.5	62.5	0.5	0.6	0.4	1.3	1.2	0.9	0.7	0.8	0.9
59	Nevada	8.4	10.0	12.9	2.5	4.7	4.5	89.1	85.3	82.6	0.1	0.1	0.1	[3]	0.1	0.1	0.4	0.4	0.4
	Pacific:																		
60	Washington	37.5	40.5	41.9	22.7	23.9	24.2	39.8	35.6	33.9	1.7	1.9	1.9	1.7	1.8	2.2	0.8	0.9	0.9
61	Oregon	26.8	30.6	28.8	20.6	24.4	18.4	52.6	45.0	52.7	1.2	1.3	1.4	1.6	1.7	1.8	1.0	1.1	1.5
62	California	32.4	41.8	39.4	24.9	24.6	23.8	42.7	33.6	36.8	7.1	6.9	6.0	9.2	6.5	7.3	4.0	3.1	3.3

[1] Sales data for 1945 and 1940 Censuses do not include figures for farms unclassified as to type of farm and value of sales. See text. [2] Includes cattle, calves, hogs and pigs, sheep and lambs, and horses and mules. [3] 0.05 percent or less.

Table 4.–VALUE OF SPECIFIED FIELD CROPS AND OF SPECIFIED LIVESTOCK AND LIVESTOCK PRODUCTS SOLD, BY DIVISIONS AND STATES: 1949

	Region, division, and State	Value of specified field crops, other than vegetables and fruits and nuts, sold (dollars)								
		Corn and other corn products	Sorghum, except sirup	Small grains and grain straw	Soybeans, cowpeas, peanuts, and dry beans and peas[1]	Hay	Pasture and grazing privileges	Clover seed, alfalfa, grass, and other field seed crops	Irish potatoes	Sweetpotatoes
1	United States	1,016,210,062	115,144,500	2,202,563,256	710,609,188	195,002,588	34,138,323	125,784,636	354,692,745	38,667,183
2	The North	927,241,870	24,258,157	1,213,165,728	408,475,739	69,913,420	13,165,378	49,054,759	190,392,112	4,313,226
3	The South	77,814,445	73,648,277	438,342,977	217,493,396	25,669,099	8,167,348	31,037,080	33,898,919	31,085,928
4	The West	11,153,747	17,238,066	551,054,551	84,640,053	99,420,069	12,805,597	45,692,797	130,401,714	3,268,029
	Geographic Divisions:									
5	New England	132,294	.....	1,001,435	450,988	3,848,415	226,058	28,252	64,709,744	90
6	Middle Atlantic	12,454,905	200	39,164,494	10,771,823	12,347,088	637,606	962,720	56,004,118	3,353,018
7	East North Central	423,018,000	8,920	302,155,168	265,789,734	23,180,456	1,994,263	14,030,777	32,121,866	346,133
8	West North Central	491,636,671	24,249,037	870,844,631	131,463,194	30,537,461	10,307,451	34,033,010	37,556,384	613,985
9	South Atlantic	30,481,366	160,571	30,056,211	123,255,027	5,362,831	1,154,931	10,395,049	25,024,310	13,540,752
10	East South Central	27,356,536	140,305	12,196,782	43,108,726	5,828,161	870,803	9,691,916	4,602,047	5,097,003
11	West South Central	19,976,543	73,347,401	396,089,984	51,129,643	14,478,107	6,141,614	10,950,115	4,272,562	12,448,173
12	Mountain	9,383,866	14,275,114	276,457,142	42,387,635	35,111,497	6,656,416	22,114,160	62,399,580	443,752
13	Pacific	1,769,881	2,962,952	274,597,409	42,252,418	64,308,572	6,149,181	23,578,637	68,002,134	2,824,277
	New England:									
14	Maine	30,887	.....	876,165	406,982	1,024,135	31,652	23,403	55,580,305	.....
15	New Hampshire	8,311	.....	7,694	13,700	535,497	23,545	758	1,332,711	.....
16	Vermont	15,491	.....	41,468	27,781	1,013,251	65,297	1,630	1,184,426	60
17	Massachusetts	30,743	.....	38,151	2,403	717,734	46,068	831	2,668,248	30
18	Rhode Island	8,500	.....	9,767	30	76,047	5,633	610	1,401,673	.....
19	Connecticut	38,362	.....	28,190	92	481,751	53,863	1,020	2,542,381	.....
	Middle Atlantic:									
20	New York	1,030,754	.....	15,520,179	9,613,663	6,225,248	334,185	412,935	28,255,381	207
21	New Jersey	1,485,539	.....	2,569,989	529,618	967,093	44,095	6,777	8,243,775	3,316,501
22	Pennsylvania	9,938,612	200	21,074,326	628,542	5,154,747	259,326	543,008	19,504,962	36,310
	East North Central:									
23	Ohio	48,959,309	60	77,029,307	34,705,132	5,267,770	299,121	2,315,260	6,702,431	34,405
24	Indiana	73,646,318	4,848	58,010,014	57,398,490	3,275,562	229,421	1,595,699	3,084,102	169,158
25	Illinois	279,458,730	3,911	106,162,544	143,994,734	5,662,232	606,165	4,217,316	499,249	142,387
26	Michigan	12,095,645	45	48,469,892	28,924,679	4,265,404	285,631	3,382,158	12,646,245	111
27	Wisconsin	8,857,998	56	12,483,411	766,699	4,709,488	573,925	2,520,344	9,189,839	72
	West North Central:									
28	Minnesota	83,942,905	2,167	121,136,521	25,221,180	5,157,287	460,197	3,758,484	12,616,473	.....
29	Iowa	187,435,196	10,209	47,699,985	59,399,557	4,790,519	1,087,773	5,955,569	678,578	137,813
30	Missouri	31,971,596	156,513	36,592,103	31,683,729	4,855,544	809,654	8,078,738	575,606	270,031
31	North Dakota	4,145,219	5,258	238,871,995	489,625	1,635,943	180,335	1,712,156	15,637,076	.....
32	South Dakota	32,287,158	187,592	80,505,959	777,178	2,248,541	700,161	3,732,325	986,998	.....
33	Nebraska	126,030,740	1,867,471	97,056,118	7,230,976	6,324,271	1,562,467	4,713,399	6,620,520	6,914
34	Kansas	25,823,857	22,019,827	248,981,950	6,660,949	5,525,356	5,506,864	6,082,339	441,133	199,227
	South Atlantic:									
35	Delaware	2,031,725	.....	1,755,982	1,254,715	92,155	4,416	81,305	362,251	49,766
36	Maryland	5,592,445	350	8,553,536	1,339,725	836,130	78,880	402,968	1,431,186	1,135,216
37	District of Columbia	.....	.....	.....	.....	1,118	.....	.....	200	680
38	Virginia	6,056,334	4,974	7,224,053	23,514,485	1,665,672	366,253	1,170,055	6,760,903	1,974,377
39	West Virginia	918,325	.....	789,056	43,242	759,344	193,030	50,777	651,746	22,049
40	North Carolina	6,924,006	90,911	4,912,523	29,084,728	1,026,657	146,148	2,660,167	5,837,265	4,048,714
41	South Carolina	3,144,349	33,089	3,133,022	2,339,820	514,914	39,649	1,542,299	1,756,459	3,064,346
42	Georgia	5,395,091	23,531	3,659,067	60,252,047	416,689	136,028	3,858,911	324,638	2,650,971
43	Florida	419,091	7,716	28,972	5,426,265	50,152	190,527	628,567	7,899,662	594,633
	East South Central:									
44	Kentucky	10,794,402	4,657	5,980,884	3,777,970	1,819,747	362,432	3,638,893	576,141	253,087
45	Tennessee	7,629,907	29,104	4,630,957	5,077,981	2,481,196	259,196	3,182,985	1,089,416	1,679,452
46	Alabama	5,157,202	95,938	517,783	29,260,961	605,264	156,665	2,167,601	2,744,603	1,669,413
47	Mississippi	3,775,025	10,606	1,067,158	4,991,814	921,954	92,510	702,437	191,887	1,495,051
	West South Central:									
48	Arkansas	2,498,921	88,094	34,138,099	11,217,232	2,442,470	124,113	927,150	776,701	595,830
49	Louisiana	846,759	6,846	38,383,628	629,210	636,990	121,499	348,515	521,346	7,843,687
50	Oklahoma	4,862,934	4,571,458	134,767,534	10,666,773	5,437,083	1,521,773	5,168,673	238,346	347,853
51	Texas	11,767,929	68,681,003	188,800,723	28,616,428	5,961,564	4,374,229	4,505,777	2,736,169	3,660,803
	Mountain:									
52	Montana	100,473	827	91,546,825	1,330,053	4,275,024	1,279,458	3,903,434	2,552,989	.....
53	Idaho	571,832	1,210	61,837,189	17,014,161	8,409,980	801,831	7,158,098	36,227,745	2,725
54	Wyoming	84,180	1,185	12,488,698	6,218,832	1,932,712	549,066	1,313,627	1,263,627	.....
55	Colorado	7,750,573	4,388,819	78,151,449	13,659,637	8,141,754	1,549,225	2,506,785	16,763,545	1,500
56	New Mexico	517,164	6,869,323	8,615,258	3,367,379	2,921,414	769,233	954,270	219,208	320,285
57	Arizona	239,375	3,009,701	9,813,267	401,334	4,651,534	1,121,640	2,408,305	1,572,381	119,242
58	Utah	90,103	3,899	12,992,028	396,239	2,617,788	245,092	3,837,776	3,442,379	.....
59	Nevada	30,166	150	1,012,428	.....	2,161,291	340,871	31,865	357,706	.....
	Pacific:									
60	Washington	270,933	.....	105,025,407	5,173,275	6,340,446	367,469	2,086,832	9,327,967	.....
61	Oregon	212,035	.....	50,377,419	702,775	6,124,998	697,838	15,653,140	11,074,138	470
62	California	1,286,913	2,962,952	119,194,583	36,376,368	51,843,128	5,083,874	5,838,665	47,600,029	2,823,807

See footnotes at end of table.

Table 4.—VALUE OF SPECIFIED FIELD CROPS AND OF SPECIFIED LIVESTOCK

	Region, division, and State	Value of specified field crops, other than vegetables and fruits and nuts, sold—Continued (dollars)				Value of specified dairy products sold (dollars)		
		Cotton	Tobacco	Sugarcane and sugar beets for sugar[2]	All other field crops	Whole milk	Cream	Butter, buttermilk, skim milk, and cheese
1	**United States**	2,194,133,619	814,902,042	151,232,832	58,984,020	2,716,151,362	352,552,012	10,428,205
2	The North	66,366,961	79,233,389	26,353,062	11,990,228	1,868,092,535	297,465,759	3,258,803
3	The South	1,837,228,646	735,668,653	40,063,711	9,900,275	461,010,486	32,734,460	6,831,151
4	The West	290,538,012	.....	84,816,059	37,093,517	387,048,341	22,351,793	338,251
	Geographic Divisions:							
5	New England	.....	40,763,557	.....	12,267	180,947,190	1,280,736	795,435
6	Middle Atlantic	.....	13,772,904	.....	125,460	563,965,400	4,390,639	1,529,654
7	East North Central	266,567	22,280,854	12,344,279	9,212,359	853,954,154	49,445,076	718,084
8	West North Central	66,100,394	2,416,074	14,008,783	2,640,142	269,225,791	242,349,308	215,630
9	South Atlantic	242,745,051	513,945,287	7,098,635	2,113,808	201,858,632	6,703,586	3,573,047
10	East South Central	447,318,247	221,573,416	.....	1,872,887	119,047,263	10,360,002	1,961,502
11	West South Central	1,147,165,348	149,950	32,965,076	5,913,580	140,104,591	15,670,872	1,296,602
12	Mountain	113,658,573	.....	49,202,816	8,738,303	88,056,875	13,273,377	105,231
13	Pacific	176,879,439	.....	35,613,243	28,355,214	298,991,466	9,078,416	233,020
	New England:							
14	Maine	.....	.....	.....	3,996	21,119,674	414,368	536,874
15	New Hampshire	.....	2,900	.....	819	15,145,419	131,375	99,584
16	Vermont	.....	10,904	.....	5,485	62,081,401	197,045	79,527
17	Massachusetts	.....	12,295,730	.....	1,688	39,738,995	342,126	44,216
18	Rhode Island	.....	.....	.....	.....	6,577,092	47,320	7,060
19	Connecticut	.....	28,454,023	.....	279	36,284,609	148,502	28,174
	Middle Atlantic:							
20	New York	.....	113,597	.....	93,139	317,170,754	1,566,992	585,305
21	New Jersey	.....	.....	.....	300	49,925,152	197,949	23,193
22	Pennsylvania	.....	13,659,307	.....	32,021	196,869,494	2,625,698	921,156
	East North Central:							
23	Ohio	.....	9,589,548	2,602,606	609,139	134,820,547	7,149,834	250,666
24	Indiana	.....	4,838,616	67,968	4,640,993	85,556,994	8,244,800	108,438
25	Illinois	266,567	3,314	339,623	1,404,565	116,026,250	11,008,970	130,944
26	Michigan	.....	.....	8,502,064	2,006,402	126,340,006	16,563,187	211,875
27	Wisconsin	.....	7,849,376	832,018	551,260	391,210,357	6,478,285	16,161
	West North Central:							
28	Minnesota	.....	87,422	4,646,148	148,019	115,485,101	72,934,770	20,601
29	Iowa	.....	4,520	63,840	1,127,505	38,079,722	78,326,082	30,248
30	Missouri	66,098,314	2,278,850	.....	469,051	65,315,055	13,829,659	101,547
31	North Dakota	.....	.....	2,495,680	124,644	3,681,295	20,458,163	5,674
32	South Dakota	.....	.....	495,857	14,898	5,296,318	16,068,467	21,130
33	Nebraska	.....	.....	5,844,741	395,820	11,892,531	22,132,995	22,360
34	Kansas	2,080	45,282	462,517	360,205	29,475,769	18,599,172	14,070
	South Atlantic:							
35	Delaware	.....	.....	.....	4,000	6,763,005	28,985	19,566
36	Maryland	.....	16,686,845	.....	88,489	46,553,246	490,713	174,303
37	District of Columbia	.....	.....	.....	.....	92,240	4,152	.....
38	Virginia	2,694,651	55,014,950	.....	18,437	42,516,557	3,102,379	623,835
39	West Virginia	.....	1,736,447	.....	13,613	13,330,587	1,745,755	359,526
40	North Carolina	67,372,079	318,496,320	.....	81,770	24,729,334	556,404	941,453
41	South Carolina	79,290,546	60,508,315	.....	71,334	10,752,355	240,492	449,042
42	Georgia	90,822,421	44,598,107	.....	1,182,762	22,698,008	385,682	910,422
43	Florida	2,565,354	16,904,303	7,098,635	653,403	34,423,300	149,024	94,900
	East South Central:							
44	Kentucky	1,830,221	171,686,970	.....	480,805	33,899,757	7,180,507	235,244
45	Tennessee	91,256,535	49,754,866	.....	229,719	42,523,961	2,124,547	631,934
46	Alabama	124,836,962	131,580	.....	614,434	18,114,309	533,037	791,947
47	Mississippi	229,394,529	.....	.....	547,929	24,509,236	521,911	302,377
	West South Central:							
48	Arkansas	229,179,474	16,093	.....	129,621	14,130,894	2,568,509	311,274
49	Louisiana	91,127,240	133,397	32,791,153	437,270	19,500,754	121,656	80,341
50	Oklahoma	74,681,477	460	.....	2,887,782	26,754,845	9,547,930	121,536
51	Texas	752,177,157	.....	173,923	2,458,907	79,718,098	3,432,777	783,451
	Mountain:							
52	Montana	.....	.....	7,451,627	498,210	6,973,722	4,173,860	18,301
53	Idaho	.....	.....	12,018,918	1,983,415	25,566,442	2,225,222	26,291
54	Wyoming	.....	.....	4,486,098	37,743	3,155,208	1,221,999	2,346
55	Colorado	.....	.....	20,110,409	3,224,262	17,689,040	4,081,687	30,128
56	New Mexico	38,596,767	.....	26,455	1,744,353	6,056,894	483,444	12,076
57	Arizona	75,000,756	.....	75,754	1,091,373	10,733,470	130,349	8,694
58	Utah	.....	.....	5,033,555	131,682	15,809,151	558,085	5,835
59	Nevada	61,050	.....	.....	27,265	2,072,948	398,731	1,560
	Pacific:							
60	Washington	.....	.....	3,436,412	10,712,545	48,130,802	3,303,317	72,985
61	Oregon	.....	.....	3,653,008	9,888,146	33,682,747	3,769,284	39,518
62	California	176,879,439	.....	28,523,823	7,754,523	217,177,917	2,005,815	120,517

[1] See text for items included.

[2] Sugarcane in Florida and Louisiana; sugar beets in all other States.

AND LIVESTOCK PRODUCTS SOLD, BY DIVISIONS AND STATES: 1949—Continued

Value of specified poultry and poultry products sold (dollars)			Value of specified livestock sold alive (dollars)				Value of other livestock and livestock products sold (dollars)				
Chickens	Chicken eggs	Turkeys, ducks, and geese, and their eggs	Cattle and calves	Hogs and pigs	Sheep and lambs	Horses and mules	Wool shorn	Meat, lard, hides, and other products sold from animals butchered	Goats and kids, goat milk, mohair, rabbits and fur animals and their pelts	Honey, wax, and bees	
367,626,561	1,008,400,898	247,304,661	4,297,320,147	2,385,736,994	341,304,479	39,955,188	88,812,913	20,989,937	29,943,819	8,374,925	1
268,736,744	724,546,963	117,971,224	2,484,580,150	2,026,740,499	124,955,437	16,918,214	20,370,685	11,739,161	15,484,018	3,079,828	2
242,577,484	143,088,023	43,071,452	926,867,981	284,827,758	68,855,923	18,736,219	27,143,297	5,526,929	6,788,293	2,583,848	3
56,312,333	140,765,912	86,261,985	885,872,016	74,168,757	147,493,119	4,300,755	41,298,931	3,723,847	7,671,508	2,711,249	4
50,672,469	69,785,073	7,597,220	32,581,021	4,867,749	379,653	635,669	115,130	686,470	851,353	93,694	5
68,855,090	173,877,761	25,784,357	131,607,681	32,275,965	3,580,228	2,853,410	1,017,042	2,871,532	1,847,017	564,279	6
78,818,548	194,118,439	29,935,757	665,906,065	767,822,321	35,886,412	5,754,186	7,257,980	4,533,740	10,129,280	1,247,276	7
70,390,637	286,765,690	54,653,890	1,654,485,383	1,221,774,444	85,109,144	7,674,949	11,980,533	3,647,419	2,656,368	1,174,579	8
174,265,414	63,643,464	24,860,574	170,464,854	89,103,920	8,376,233	5,235,111	1,425,562	3,023,727	495,469	1,086,223	9
19,472,669	28,643,618	3,936,831	203,257,602	115,147,008	14,407,934	9,827,026	2,168,239	1,233,148	278,069	543,891	10
48,839,401	50,800,941	14,274,047	353,143,525	80,576,830	46,071,756	3,674,082	23,529,496	1,270,054	6,014,755	953,734	11
8,579,037	26,877,643	19,829,558	561,521,156	37,693,342	110,822,828	2,162,169	32,457,945	1,803,270	2,333,315	1,335,473	12
47,733,296	113,888,269	66,434,427	324,350,860	36,475,415	36,670,291	2,138,586	6,840,986	1,920,577	5,338,193	1,375,776	13
12,132,098	13,619,857	429,683	5,735,067	637,100	157,604	210,989	43,047	279,612	47,488	20,780	14
6,399,060	12,730,596	775,239	3,201,271	361,180	41,297	71,760	13,203	106,193	78,711	8,238	15
1,602,705	3,668,295	793,933	9,614,081	302,277	71,501	151,582	23,887	153,782	170,802	39,517	16
14,112,044	22,044,005	3,802,035	7,275,460	2,764,855	49,732	87,812	17,119	92,754	420,826	11,867	17
1,227,014	1,969,679	292,714	893,134	148,291	11,480	8,070	3,651	6,084	17,957	1,806	18
15,199,548	15,752,641	1,503,616	5,862,008	654,046	48,039	105,436	14,223	48,045	115,569	11,486	19
20,266,278	47,914,781	12,243,669	56,103,949	5,164,577	1,761,566	888,481	352,998	726,757	1,120,400	381,639	20
15,015,032	55,176,709	2,649,143	8,346,122	9,076,253	94,244	378,866	19,105	82,215	233,931	21,858	21
33,573,780	70,786,271	10,891,545	67,157,610	18,035,135	1,724,418	1,586,063	644,939	2,062,560	492,686	160,782	22
18,095,175	47,098,817	8,455,723	95,258,126	140,239,874	11,537,283	1,457,058	3,381,698	980,703	442,639	164,857	23
24,391,830	40,527,521	5,181,092	109,998,449	214,336,269	7,552,974	960,254	1,046,391	596,306	177,961	130,715	24
15,760,384	43,608,889	5,391,240	275,584,894	290,653,103	9,077,610	1,519,991	1,124,144	904,374	1,204,233	189,868	25
10,256,003	25,387,064	5,572,150	61,942,948	30,859,998	4,322,551	667,963	1,123,043	935,244	1,115,178	414,569	26
10,315,156	37,496,148	5,335,552	123,121,648	91,733,077	3,195,994	1,148,920	582,704	1,117,113	7,189,269	347,267	27
14,839,066	81,781,632	21,297,181	168,819,064	188,615,726	20,887,963	981,476	1,697,021	867,583	1,741,439	425,792	28
21,813,354	84,101,839	14,400,145	467,964,346	387,482,147	16,844,313	1,801,886	2,248,831	751,453	431,544	325,261	29
13,963,017	38,307,213	8,069,722	198,353,021	162,353,795	14,345,421	1,973,505	2,362,594	655,212	271,409	104,314	30
1,686,659	5,434,979	1,824,003	74,874,562	19,425,208	5,541,553	385,516	1,182,021	373,246	10,376	51,056	31
4,747,816	17,676,170	1,839,081	163,469,083	80,763,025	13,981,045	525,230	2,781,784	207,007	64,607	76,089	32
7,123,536	28,885,777	4,381,710	304,712,763	125,212,081	12,424,969	867,561	716,649	349,204	85,126	100,332	33
6,217,189	30,578,080	2,842,048	277,292,344	57,922,462	11,083,880	1,139,775	991,633	443,714	51,867	91,735	34
50,502,492	3,203,470	695,258	1,596,055	999,314	19,136	104,086	3,492	32,616	10,674	5,153	35
34,312,740	8,940,944	2,282,075	15,833,881	6,444,475	403,843	836,858	73,424	230,288	48,097	40,878	36
484	1,430	.....	6,615	33,014	.....	.....	.....	.....	1,625	50	37
21,493,784	14,753,223	9,526,779	52,617,564	17,471,640	4,268,011	1,456,431	628,372	693,040	227,785	139,429	38
9,845,694	5,383,149	3,610,742	24,154,148	3,805,075	3,279,022	367,740	640,035	440,752	28,092	182,969	39
14,384,650	12,209,987	2,314,138	15,938,024	19,321,087	333,879	1,002,291	58,511	868,976	44,702	137,629	40
3,044,116	3,350,367	4,280,638	8,346,652	9,101,699	15,151	437,846	4,387	192,159	9,740	33,292	41
34,744,453	8,811,332	1,466,408	23,859,922	25,532,219	43,916	843,672	12,562	324,033	28,361	267,867	42
5,937,601	6,989,162	684,536	28,111,993	8,195,397	13,275	186,187	4,779	221,863	96,393	278,956	43
4,419,259	9,290,240	2,073,717	81,379,694	49,371,782	10,551,357	5,858,088	1,599,294	362,341	42,331	135,445	44
3,870,047	9,166,154	791,195	55,195,830	36,534,635	3,440,632	2,120,505	487,406	481,659	85,659	154,273	45
5,013,972	5,957,470	730,499	33,985,850	17,980,321	131,521	976,957	28,795	222,638	124,579	154,068	46
6,169,391	4,229,754	341,420	32,696,228	11,260,270	284,424	871,476	72,744	166,510	25,500	100,105	47
23,105,639	5,543,426	1,571,842	31,894,042	14,845,660	370,891	851,085	68,118	230,829	73,069	62,130	48
1,270,779	2,371,881	279,726	27,007,011	7,326,063	271,079	313,582	97,430	110,628	21,533	109,500	49
3,792,543	13,103,858	2,000,450	133,196,113	24,112,323	1,713,324	963,853	277,241	232,923	22,977	81,280	50
20,673,440	29,781,776	10,422,029	361,048,359	34,292,784	43,716,462	1,545,562	23,086,707	695,674	5,897,176	700,824	51
983,718	2,564,990	601,059	115,514,702	6,714,498	18,712,330	407,235	6,218,017	423,725	98,439	223,962	52
1,244,267	3,672,725	1,217,319	59,904,808	8,620,298	18,479,694	381,893	3,740,795	234,607	570,260	436,773	53
392,949	1,006,965	500,935	58,641,989	2,730,828	17,697,487	234,862	7,016,028	130,083	57,100	116,310	54
2,408,106	5,881,862	4,332,140	164,983,984	12,952,494	28,842,893	543,409	4,885,659	170,782	516,452	207,335	55
571,997	1,411,761	268,708	60,755,675	1,854,381	8,742,954	139,720	4,448,595	288,751	133,676	20,438	56
949,044	1,462,141	502,935	49,816,257	837,391	2,737,610	195,918	846,288	348,900	55,551	197,281	57
1,874,909	10,401,802	12,290,829	30,393,557	3,211,107	12,949,164	174,032	4,097,506	147,116	869,125	119,246	58
154,047	475,397	113,633	21,510,184	772,345	2,660,696	85,100	1,205,057	59,306	32,712	14,128	59
6,809,088	18,116,305	6,260,377	41,058,671	6,182,542	4,335,419	390,588	938,618	852,639	848,612	166,418	60
4,289,851	11,867,718	12,712,691	53,316,384	7,670,945	7,872,411	393,171	2,249,790	814,193	1,175,469	116,782	61
36,634,357	83,904,246	47,461,359	229,975,805	22,621,928	24,462,461	1,354,827	5,632,578	253,745	3,314,112	1,092,576	62

Table 5.—NUMBER OF FARMS, VALUE OF SALES, BY DIVISIONS AND STATES: CENSUSES OF 1950 AND 1945

[Figures for 1950 are based on reports for only a sample of farms, adjusted to equal complete enumeration. See text]

	Region, division, and State	All farms		Number of farms, by value of sales[1]									
				No sales		$1 to $249		$250 to $399		$400 to $599		$600 to $999	
		1950	1945	1950	1945[1]	1950	1945	1950	1945	1950	1945	1950	1945
1	United States	5,382,162	5,859,169	360,987	531,482	672,915	840,604	311,439	350,508	326,077	400,531	510,205	644,778
2	The North	2,268,066	2,483,578	95,178	186,385	180,783	266,175	89,479	109,941	92,466	118,373	143,164	186,513
3	The South	2,652,423	2,881,135	230,403	292,331	446,665	513,641	201,363	216,127	213,354	257,774	336,580	424,143
4	The West	461,673	494,456	35,406	52,766	45,467	60,788	20,597	24,440	20,257	24,384	30,461	34,122
	Geographic Divisions:												
5	New England	103,225	150,311	12,623	33,371	17,015	31,565	6,017	9,128	5,312	7,789	6,410	9,188
6	Middle Atlantic	296,702	347,477	22,952	46,467	37,847	57,066	16,616	19,350	14,933	18,489	20,718	24,746
7	East North Central	885,404	953,797	37,311	65,718	76,836	110,891	38,449	46,439	40,796	49,845	62,162	77,831
8	West North Central	982,735	1,031,993	22,292	40,829	49,085	66,653	28,397	35,024	31,425	42,250	53,874	74,748
9	South Atlantic	958,998	1,043,475	99,615	124,403	172,371	193,523	68,004	70,749	69,826	80,783	105,145	129,546
10	East South Central	913,002	959,829	70,761	94,864	162,128	173,539	82,432	77,621	89,678	99,612	145,223	169,832
11	West South Central	780,423	877,831	60,027	73,064	112,166	146,579	50,927	67,757	53,850	77,379	86,212	124,765
12	Mountain	194,858	212,527	10,460	17,974	15,055	22,634	7,455	9,822	7,176	10,368	11,677	15,305
13	Pacific	266,815	281,929	24,946	34,792	30,412	38,154	13,142	14,618	13,081	14,016	18,784	18,817
	New England:												
14	Maine	30,358	42,184	4,269	10,004	5,646	10,474	2,160	2,602	1,694	2,246	2,136	2,666
15	New Hampshire	13,391	18,786	2,036	5,223	2,658	4,398	948	1,063	828	922	931	1,129
16	Vermont	19,043	26,490	1,471	3,606	2,535	4,744	897	1,752	727	1,360	962	1,497
17	Massachusetts	22,220	37,007	2,435	7,054	3,345	7,417	1,116	2,543	1,246	2,273	1,471	2,742
18	Rhode Island	2,598	3,603	305	625	393	686	128	228	149	195	202	241
19	Connecticut	15,615	22,241	2,107	6,859	2,438	3,846	768	940	668	793	708	913
	Middle Atlantic:												
20	New York	124,977	149,490	8,475	18,248	12,853	21,416	5,999	7,328	5,419	6,996	7,991	9,503
21	New Jersey	24,838	26,226	1,351	2,203	2,378	2,301	1,050	1,241	1,124	1,307	1,531	1,766
22	Pennsylvania	146,887	171,761	13,126	26,016	22,616	33,349	9,567	10,781	8,390	10,186	11,196	13,477
	East North Central:												
23	Ohio	199,359	220,575	12,317	21,855	24,389	35,060	10,832	12,986	11,095	13,360	15,759	19,433
24	Indiana	166,627	175,970	7,348	13,139	15,399	22,822	8,071	10,026	8,604	10,615	12,902	16,209
25	Illinois	195,268	204,239	5,460	9,395	13,083	18,892	6,946	8,620	7,015	9,056	10,709	13,899
26	Michigan	155,589	175,268	8,564	16,054	16,134	24,695	8,669	10,491	9,477	11,690	14,595	18,370
27	Wisconsin	168,561	177,745	3,622	5,275	7,831	9,422	3,931	4,316	4,605	5,124	8,197	9,920
	West North Central:												
28	Minnesota	179,101	188,952	3,087	7,312	7,626	11,435	4,275	5,553	4,728	6,696	8,727	12,725
29	Iowa	203,159	208,934	2,318	6,696	5,439	6,994	3,074	4,200	3,997	4,965	6,382	8,987
30	Missouri	230,045	242,934	11,668	17,238	24,682	33,028	14,044	16,028	14,607	18,410	23,580	30,156
31	North Dakota	65,401	69,520	262	751	980	1,151	586	808	855	1,089	1,929	2,426
32	South Dakota	66,452	68,705	552	1,646	1,186	1,821	783	1,261	996	1,876	2,024	3,637
33	Nebraska	107,183	111,756	1,086	1,805	2,394	3,097	1,739	2,104	2,031	2,893	3,614	5,650
34	Kansas	131,394	141,192	3,319	5,381	6,778	9,127	3,896	5,070	4,211	6,321	7,618	11,167
	South Atlantic:												
35	Delaware	7,448	9,296	434	891	761	1,276	447	535	418	521	462	652
36	Maryland	36,107	41,275	3,004	4,684	4,749	6,415	2,167	2,333	1,948	2,319	2,692	3,078
37	District of Columbia	28	40	1	3	5	4	2	1	2	2	2	4
38	Virginia	150,997	173,051	17,415	24,981	34,396	47,206	11,920	12,721	11,104	12,583	15,843	17,509
39	West Virginia	81,434	97,600	15,987	24,003	27,789	37,836	7,912	8,325	6,538	6,857	7,436	7,606
40	North Carolina	288,508	287,412	25,089	25,328	41,424	39,149	15,218	13,446	16,513	17,014	26,464	29,319
41	South Carolina	139,364	147,745	12,690	13,438	21,952	18,853	11,525	11,483	12,950	14,177	19,998	24,890
42	Georgia	198,191	225,897	18,185	22,634	30,600	31,125	14,500	16,968	16,221	22,322	26,681	39,580
43	Florida	56,921	61,159	6,810	8,441	10,695	11,659	4,313	4,937	4,132	4,988	5,567	6,908
	East South Central:												
44	Kentucky	218,476	238,501	20,314	35,613	37,737	50,178	14,662	15,074	16,698	17,615	26,603	27,276
45	Tennessee	231,631	234,431	16,228	21,065	41,794	50,308	19,088	19,619	21,694	24,336	36,540	38,962
46	Alabama	211,512	223,369	18,384	23,106	40,934	42,852	21,757	21,621	22,862	26,063	34,892	41,878
47	Mississippi	251,383	263,528	15,835	15,080	41,663	30,201	26,925	21,307	28,424	31,598	47,188	61,716
	West South Central:												
48	Arkansas	182,429	198,769	13,175	15,495	29,560	35,375	14,355	16,123	15,455	19,224	26,448	33,930
49	Louisiana	124,181	129,295	14,801	12,050	20,006	21,184	9,120	11,219	10,069	14,519	17,384	25,332
50	Oklahoma	142,246	164,790	9,563	12,445	19,996	26,368	9,670	11,585	9,362	12,488	13,866	19,216
51	Texas	331,567	384,977	22,488	33,074	42,604	63,652	17,782	28,830	18,964	31,148	28,514	46,287
	Mountain:												
52	Montana	35,085	37,747	987	1,926	1,593	2,507	916	1,168	1,017	1,352	1,754	2,184
53	Idaho	40,284	41,498	1,530	2,203	2,615	3,178	1,159	1,529	1,179	1,721	2,379	2,851
54	Wyoming	12,614	13,076	454	709	582	820	377	363	321	499	592	861
55	Colorado	45,578	47,618	1,855	3,627	3,125	4,321	1,612	2,017	1,615	2,237	2,357	3,352
56	New Mexico	23,599	29,695	3,427	5,280	3,426	6,132	1,565	2,185	1,188	2,045	1,660	2,409
57	Arizona	10,412	13,142	916	2,116	1,198	2,425	526	872	543	773	716	932
58	Utah	24,176	26,322	1,125	1,762	2,313	2,897	1,123	1,486	1,209	1,554	1,986	2,485
59	Nevada	3,110	3,429	166	351	203	354	177	202	104	187	233	231
	Pacific:												
60	Washington	69,820	79,887	8,208	12,372	10,654	15,618	4,040	4,772	4,150	4,507	5,542	5,827
61	Oregon	59,827	63,125	5,967	8,933	9,053	11,414	3,759	3,892	3,628	3,797	4,699	5,065
62	California	137,168	138,917	10,771	13,487	10,705	11,122	5,343	5,954	5,303	5,712	8,543	7,925

See footnote at end of table.

Table 5.—NUMBER OF FARMS, VALUE OF SALES, BY DIVISIONS AND STATES: CENSUSES OF 1950 AND 1945—Continued

[Figures for 1950 are based on reports for only a sample of farms, adjusted to equal complete enumeration. See text]

	Region, division, and State	Number of farms, by value of sales[1]—Continued											
		$1,000 to $1,499		$1,500 to $2,499		$2,500 to $3,999		$4,000 to $5,999		$6,000 to $9,999		$10,000 and over	
		1950	1945	1950	1945	1950	1945	1950	1945	1950	1945	1950	1945
1	United States	458,268	600,806	640,092	769,434	606,480	646,929	500,000	451,884	502,445	353,609	493,254	268,604
2	The North	143,932	198,337	246,867	337,410	313,841	381,892	319,893	308,234	349,268	244,442	293,195	145,876
3	The South	285,909	370,250	349,516	382,709	245,292	212,596	134,369	97,947	99,764	61,446	109,208	52,171
4	The West	28,427	32,219	43,709	49,315	47,347	52,441	45,738	45,703	53,413	47,721	90,851	70,557
	Geographic Divisions:												
5	New England	5,062	7,562	7,828	10,864	8,912	11,689	9,056	10,167	10,244	9,839	14,746	9,149
6	Middle Atlantic	17,381	23,197	26,772	36,491	32,268	40,315	32,330	33,057	37,312	28,189	37,573	20,110
7	East North Central	62,170	80,329	100,598	133,384	124,862	147,598	120,959	112,318	124,417	83,855	96,844	45,589
8	West North Central	59,319	87,249	111,669	156,671	147,799	182,290	157,548	152,692	177,295	122,559	144,032	71,028
9	South Atlantic	93,844	120,352	133,386	153,266	104,502	93,931	51,254	39,376	31,591	20,348	29,460	17,198
10	East South Central	114,733	141,149	119,028	117,323	64,981	48,761	29,736	19,070	18,667	11,042	15,635	7,016
11	West South Central	77,332	108,749	97,102	112,120	75,809	69,904	53,379	39,501	49,506	30,056	64,113	27,957
12	Mountain	11,644	15,505	18,751	25,035	22,899	27,225	23,195	22,609	26,724	21,391	39,822	24,659
13	Pacific	16,783	16,714	24,958	24,280	24,448	25,216	22,543	23,094	26,689	26,330	51,029	45,898
	New England:												
14	Maine	1,537	2,146	2,376	2,842	2,338	2,688	2,330	2,126	2,265	2,053	3,607	2,337
15	New Hampshire	649	925	1,042	1,287	1,054	1,283	896	960	1,014	840	1,335	756
16	Vermont	870	1,409	1,597	2,474	2,136	3,248	2,688	2,875	2,909	2,384	2,251	1,141
17	Massachusetts	1,267	2,104	1,731	2,711	1,929	2,689	1,772	2,417	2,097	2,480	3,811	2,577
18	Rhode Island	92	165	168	242	242	258	168	247	229	287	522	429
19	Connecticut	647	813	914	1,308	1,213	1,523	1,202	1,542	1,730	1,795	3,220	1,909
	Middle Atlantic:												
20	New York	6,996	9,496	11,183	16,067	14,713	19,980	15,970	17,048	18,896	14,226	16,482	9,182
21	New Jersey	1,336	1,571	1,766	2,263	1,828	2,414	1,986	2,703	3,196	3,685	7,292	4,772
22	Pennsylvania	9,049	12,130	13,823	18,161	15,727	17,921	14,374	13,306	15,220	10,278	13,799	6,156
	East North Central:												
23	Ohio	15,210	18,489	22,485	27,998	26,311	29,239	24,293	21,471	22,685	14,083	13,983	6,601
24	Indiana	12,329	15,563	18,889	23,863	22,188	24,484	20,122	18,398	22,219	13,560	18,556	7,291
25	Illinois	10,017	13,446	15,910	21,636	20,416	27,054	24,623	28,072	36,732	31,214	44,357	22,955
26	Michigan	14,597	18,670	22,150	27,788	22,846	23,498	17,624	13,281	13,770	7,223	7,163	3,508
27	Wisconsin	10,017	14,161	21,164	32,099	33,101	43,323	34,297	31,096	29,011	17,775	12,785	5,234
	West North Central:												
28	Minnesota	10,067	16,729	19,553	33,047	28,851	39,801	31,905	30,092	37,131	18,783	23,151	6,779
29	Iowa	6,923	10,975	14,984	23,892	24,009	36,311	33,412	39,669	51,070	40,495	51,551	25,750
30	Missouri	23,217	29,552	34,604	39,368	31,587	28,682	22,376	15,608	17,386	9,372	12,294	5,492
31	North Dakota	2,743	3,823	7,450	9,371	12,609	14,795	14,270	15,029	14,136	13,276	9,581	7,001
32	South Dakota	2,938	5,237	6,966	11,497	11,656	15,626	14,001	12,810	14,588	9,284	10,762	4,010
33	Nebraska	4,702	7,956	10,952	17,639	17,625	24,114	21,132	21,328	23,065	15,909	18,843	9,261
34	Kansas	8,729	12,977	17,160	21,857	21,462	22,961	20,452	18,156	19,919	15,440	17,850	12,735
	South Atlantic:												
35	Delaware	362	505	614	767	674	906	529	805	770	877	1,977	1,561
36	Maryland	2,353	2,978	3,383	4,655	3,704	4,828	3,316	4,006	4,173	3,353	4,618	2,626
37	District of Columbia	4	2	2	7	2	5	.....	3	3	.....	5	9
38	Virginia	13,569	15,517	16,978	19,148	12,817	11,559	6,554	5,343	4,579	3,362	5,822	3,122
39	West Virginia	4,351	4,363	4,230	3,607	2,807	2,210	1,597	1,199	1,396	843	1,391	751
40	North Carolina	28,683	33,604	52,761	60,845	47,378	44,839	22,277	16,881	9,450	5,242	3,251	1,745
41	South Carolina	16,914	23,081	20,450	24,802	13,620	11,161	4,840	3,331	2,305	1,372	2,120	1,157
42	Georgia	22,747	34,802	29,100	33,282	19,426	14,498	9,307	5,330	6,357	3,053	5,067	2,303
43	Florida	4,861	5,500	5,868	6,153	4,074	3,925	2,834	2,478	2,558	2,246	5,209	3,924
	East South Central:												
44	Kentucky	24,351	24,167	30,328	29,476	21,404	20,032	12,203	10,113	8,327	5,996	5,849	2,961
45	Tennessee	29,842	32,251	31,682	27,993	18,082	11,748	8,134	4,332	4,916	2,437	3,631	1,380
46	Alabama	25,507	30,784	24,220	23,984	12,172	7,967	4,950	2,490	2,916	1,331	2,918	1,293
47	Mississippi	35,033	53,947	32,798	35,870	13,323	9,014	4,449	2,135	2,508	1,278	3,237	1,382
	West South Central:												
48	Arkansas	22,269	31,311	25,807	26,472	14,762	10,895	8,237	4,290	5,987	2,803	6,374	2,851
49	Louisiana	16,030	19,374	17,480	14,247	8,676	4,991	3,929	2,252	2,877	1,906	3,809	2,221
50	Oklahoma	12,451	17,610	17,018	22,364	16,046	17,652	12,475	11,474	11,455	8,368	10,344	5,220
51	Texas	26,582	40,454	36,797	49,037	36,325	36,366	28,738	21,485	29,187	16,979	43,586	17,665
	Mountain:												
52	Montana	1,957	2,514	3,640	4,575	4,322	5,311	4,935	4,922	5,972	5,347	7,992	5,941
53	Idaho	2,291	2,964	4,049	4,992	5,653	6,079	5,715	5,489	6,408	5,373	7,306	5,119
54	Wyoming	687	1,025	1,180	1,775	1,774	2,068	1,587	1,637	1,820	1,428	3,240	1,891
55	Colorado	2,520	3,624	4,190	6,032	5,286	6,522	5,495	5,147	6,696	4,846	10,827	5,893
56	New Mexico	1,353	1,996	1,714	2,536	1,592	2,211	1,729	1,720	2,104	1,509	3,841	2,672
57	Arizona	716	693	921	995	740	1,003	685	841	729	774	2,722	1,718
58	Utah	1,856	2,436	2,763	3,777	3,187	3,657	2,774	2,549	2,678	1,811	3,162	1,908
59	Nevada	264	253	294	353	345	374	275	304	317	303	732	517
	Pacific:												
60	Washington	4,445	4,849	6,560	6,575	5,536	6,062	4,908	4,964	5,841	5,158	9,936	9,183
61	Oregon	4,283	4,322	5,626	5,870	5,490	5,620	4,415	4,458	5,165	4,160	7,742	5,594
62	California	8,055	7,543	12,772	11,835	13,422	13,534	13,220	13,672	15,683	17,012	33,351	31,121

See footnote at end of table.

Table 5.—NUMBER OF FARMS, VALUE OF SALES, BY DIVISIONS AND STATES: CENSUSES OF 1950 AND 1945—Continued

[Figures for 1950 are based on reports for only a sample of farms, adjusted to equal complete enumeration. See text.]

	Region, division, and State	Percent of all farms, by value of sales																					
		No sales		$1 to $249		$250 to $399		$400 to $599		$600 to $999		$1,000 to $1,499		$1,500 to $2,499		$2,500 to $3,999		$4,000 to $5,999		$6,000 to $9,999		$10,000 and over	
		1950	1945	1950	1945	1950	1945	1950	1945	1950	1945	1950	1945	1950	1945	1950	1945	1950	1945	1950	1945	1950	1945
1	U.S.....	6.7	9.1	12.5	14.3	5.8	6.0	6.1	6.8	9.5	11.0	8.5	10.3	11.9	13.1	11.3	11.0	9.3	7.7	9.3	6.0	9.2	4.6
2	The North	4.2	7.5	8.0	10.7	3.9	4.4	4.1	4.8	6.3	7.5	6.3	8.0	10.9	13.6	13.8	15.4	14.1	12.4	15.4	9.8	12.9	5.9
3	The South	8.7	10.1	16.8	17.8	7.6	7.5	8.0	8.9	12.7	14.7	10.8	12.9	13.2	13.3	9.2	7.4	5.1	3.4	3.8	2.1	4.1	1.8
4	The West	7.7	10.7	9.8	12.3	4.5	4.9	4.4	4.9	6.6	6.9	6.2	6.5	9.5	10.0	10.3	10.6	9.9	9.2	11.6	9.7	19.7	14.3
	Geo. Divisions:																						
5	New England....	12.2	22.2	16.5	21.0	5.8	6.1	5.1	5.2	6.2	6.1	4.9	5.0	7.6	7.2	8.6	7.8	8.8	6.8	9.9	6.5	14.3	6.1
6	Middle Atlantic	7.7	13.4	12.8	16.4	5.6	5.6	5.0	5.3	7.0	7.1	5.9	6.7	9.0	10.5	10.9	11.6	10.9	9.5	12.6	8.1	12.7	5.8
7	E.N. Central...	4.2	6.9	8.7	11.6	4.3	4.9	4.6	5.2	7.0	8.2	7.0	8.4	11.4	14.0	14.1	15.5	13.7	11.8	14.1	8.8	10.9	4.8
8	W.N. Central...	2.3	4.0	5.0	6.5	2.9	3.4	3.2	4.1	5.5	7.2	6.0	8.5	11.4	15.2	15.0	17.7	16.0	14.8	18.0	11.9	14.7	6.9
9	South Atlantic.	10.4	11.9	18.0	18.5	7.1	6.8	7.3	7.7	11.0	12.4	9.8	11.5	13.9	14.7	10.9	9.0	5.3	3.8	3.3	2.0	3.1	1.6
10	E.S. Central...	7.8	9.9	17.8	18.1	9.0	8.1	9.8	10.4	15.9	17.7	12.6	14.7	13.0	12.2	7.1	5.1	3.3	2.0	2.0	1.2	1.7	0.7
11	W.S. Central...	7.7	8.3	14.4	16.7	6.5	7.7	6.9	8.8	11.0	14.2	9.9	12.4	12.4	12.8	9.7	8.0	6.8	4.5	6.3	3.4	8.2	3.2
12	Mountain.....	5.4	8.5	7.7	10.6	3.8	4.6	3.7	4.9	6.0	7.2	6.0	7.3	9.6	11.8	11.8	12.8	11.9	10.6	13.7	10.1	20.4	11.6
13	Pacific.....	9.3	12.3	11.4	13.5	4.9	5.2	4.9	5.0	7.0	6.7	6.3	5.9	9.4	8.6	9.2	8.9	8.4	8.2	10.0	9.3	19.1	16.3
	New England:																						
14	Maine.....	14.1	23.7	18.6	24.8	7.1	6.2	5.6	5.3	7.0	6.3	5.1	5.1	7.8	6.7	7.7	6.4	7.7	5.0	7.5	4.9	11.9	5.5
15	N.H.....	15.2	27.8	19.8	23.4	7.1	5.7	6.2	4.9	7.0	6.0	4.8	4.9	7.8	6.9	7.9	6.8	6.7	5.1	7.6	4.5	10.0	4.0
16	Vt.....	7.7	13.6	13.3	17.9	4.7	6.6	3.8	5.1	5.1	5.7	4.6	5.3	8.4	9.3	11.2	12.3	14.1	10.9	15.3	9.0	11.8	4.3
17	Mass.....	11.0	19.1	15.1	20.0	5.0	6.9	5.6	6.1	6.6	7.4	5.7	5.7	7.8	7.3	8.7	7.3	8.0	6.5	9.4	6.7	17.2	7.0
18	R.I.....	11.7	17.3	15.1	19.0	4.9	6.3	5.7	5.4	7.8	6.7	3.5	4.6	6.5	6.7	9.3	7.2	6.5	6.9	8.8	8.0	20.1	11.9
19	Conn.....	13.5	30.8	15.6	17.3	4.9	4.2	4.3	3.6	4.5	4.1	4.1	3.7	5.9	5.9	7.8	6.8	7.7	6.9	11.1	8.1	20.6	8.6
	Middle Atlantic:																						
20	N.Y.....	6.8	12.2	10.3	14.3	4.8	4.9	4.3	4.7	6.4	6.4	5.6	6.4	8.9	10.7	11.8	13.4	12.8	11.4	15.1	9.5	13.2	6.1
21	N.J.....	5.4	8.4	9.6	8.8	4.2	4.7	4.5	5.0	6.2	6.7	5.4	6.0	7.1	8.6	7.4	9.2	8.0	10.3	12.9	14.1	29.4	18.2
22	Pa.....	8.9	15.1	15.4	19.4	6.5	6.3	5.7	5.9	7.6	7.8	6.2	7.1	9.4	10.6	10.7	10.4	9.8	7.7	10.4	6.0	9.4	3.6
	East North Central:																						
23	Ohio.....	6.2	9.9	12.2	15.9	5.4	5.9	5.6	6.1	7.9	8.8	7.6	8.4	11.3	12.7	13.2	13.3	12.2	9.7	11.4	6.4	7.0	3.0
24	Ind.....	4.4	7.5	9.2	13.0	4.8	5.7	5.2	6.0	7.7	9.2	7.4	8.8	11.3	13.6	13.3	13.9	12.1	10.5	13.3	7.7	11.1	4.1
25	Ill.....	2.8	4.6	6.7	9.2	3.6	4.2	3.6	4.4	5.5	6.8	5.1	6.6	8.1	10.6	10.5	13.2	12.6	13.7	18.8	15.3	22.7	11.2
26	Mich.....	5.5	9.2	10.4	14.1	5.6	6.0	6.1	6.7	9.4	10.5	9.4	10.7	14.2	15.9	14.7	13.4	11.3	7.6	8.9	4.1	4.6	2.0
27	Wis.....	2.1	3.0	4.6	5.3	2.3	2.4	2.7	2.9	4.9	5.6	5.9	8.0	12.6	18.1	19.6	24.4	20.3	17.5	17.2	10.0	7.6	2.9
	West North Central:																						
28	Minn.....	1.7	3.9	4.3	6.1	2.4	2.9	2.6	3.5	4.9	6.7	5.6	8.9	10.9	17.5	16.1	21.1	17.8	15.9	20.7	9.9	12.9	3.6
29	Iowa.....	1.1	3.2	2.7	3.3	1.5	2.0	2.0	2.4	3.1	4.3	3.4	5.3	7.4	11.4	11.8	17.4	16.4	19.0	25.1	19.4	25.4	12.3
30	Mo.....	5.1	7.1	10.7	13.6	6.1	6.6	6.3	7.6	10.3	12.4	10.1	12.2	15.0	16.2	13.7	11.8	9.7	6.4	7.6	3.9	5.3	2.3
31	N.Dak.....	0.4	1.1	1.5	1.7	0.9	1.2	1.3	1.6	2.9	3.5	4.2	5.5	11.4	13.5	19.3	21.3	21.8	21.6	21.6	19.1	14.6	10.1
32	S.Dak.....	0.8	2.4	1.8	2.7	1.2	1.8	1.5	2.7	3.0	5.3	4.4	7.6	10.5	16.7	17.5	22.7	21.1	18.6	22.0	13.5	16.2	5.8
33	Nebr.....	1.0	1.6	2.2	2.8	1.6	1.9	1.9	2.6	3.4	5.1	4.4	7.1	10.2	15.8	16.4	21.6	19.7	19.1	21.5	14.2	17.6	8.3
34	Kans.....	2.5	3.8	5.2	6.5	3.0	3.6	3.2	4.5	5.8	7.9	6.6	9.2	13.1	15.5	16.3	16.3	15.6	12.9	15.2	10.9	13.6	9.0
	South Atlantic:																						
35	Del.....	5.8	9.6	10.2	13.7	6.0	5.8	5.6	5.6	6.2	7.0	4.9	5.4	8.2	8.3	9.0	9.7	7.1	8.7	10.3	9.4	26.5	16.8
36	Md.....	8.3	11.3	13.2	15.5	6.0	5.7	5.4	5.6	7.5	7.5	6.5	7.2	9.4	11.3	10.3	11.7	9.2	9.7	11.6	8.1	12.8	6.4
37	D.C.....	3.6	7.5	17.9	10.0	7.1	2.5	7.1	5.0	7.1	10.0	14.3	5.0	7.1	17.5	7.1	12.5	.....	7.5	10.7	.....	17.9	22.5
38	Va.....	11.5	14.4	22.8	27.3	7.9	7.4	7.4	7.3	10.5	10.1	9.0	9.0	11.2	11.1	8.5	6.7	4.3	3.1	3.0	1.9	3.9	1.8
39	W.Va.....	19.6	24.6	34.1	38.8	9.7	8.5	8.0	7.0	9.1	7.8	5.3	4.5	5.2	3.7	3.4	2.3	2.0	1.2	1.7	0.9	1.7	0.8
40	N.C.....	8.7	8.8	14.4	13.6	5.3	4.7	5.7	5.9	9.2	10.2	9.9	11.7	18.3	21.2	16.4	15.6	7.7	5.9	3.3	1.8	1.1	0.6
41	S.C.....	9.1	9.1	15.8	12.8	8.3	7.8	9.3	9.6	14.3	16.8	12.1	15.6	14.7	16.8	9.8	7.6	3.5	2.3	1.7	0.9	1.5	0.8
42	Ga.....	9.2	10.0	15.4	13.8	7.3	7.5	8.2	9.9	13.5	17.5	11.5	15.4	14.7	14.7	9.8	6.4	4.7	2.4	3.2	1.4	2.6	1.0
43	Fla.....	12.0	13.8	18.8	19.1	7.6	8.1	7.3	8.2	9.8	11.3	8.5	9.0	10.3	10.1	7.2	6.4	5.0	4.1	4.5	3.7	9.2	6.4
	East South Central:																						
44	Ky.....	9.3	14.9	17.3	21.0	6.7	6.3	7.6	7.4	12.2	11.4	11.1	10.1	13.9	12.4	9.8	8.4	5.6	4.2	3.8	2.5	2.7	1.2
45	Tenn.....	7.0	9.0	18.0	21.5	8.2	8.4	9.4	10.4	15.8	16.6	12.9	13.8	13.7	11.9	7.8	5.0	3.5	1.8	2.1	1.0	1.6	0.6
46	Ala.....	8.7	10.3	19.4	19.2	10.3	9.7	10.8	11.7	16.5	18.7	12.1	13.8	11.5	10.7	5.8	3.6	2.3	1.1	1.4	0.6	1.4	0.6
47	Miss.....	6.3	5.7	16.6	11.5	10.7	8.1	11.3	12.0	18.8	23.4	13.9	20.5	13.0	13.6	5.3	3.4	1.8	0.8	1.0	0.5	1.3	0.5
	West South Central:																						
48	Ark.....	7.2	7.8	16.2	17.8	7.9	8.1	8.5	9.7	14.5	17.1	12.2	15.8	14.1	13.3	8.1	5.5	4.5	2.2	3.3	1.4	3.5	1.4
49	La.....	11.9	9.3	16.1	16.4	7.3	8.7	8.1	11.2	14.0	19.6	12.9	15.0	14.1	11.0	7.0	3.9	3.2	1.7	2.3	1.5	3.1	1.7
50	Okla.....	6.7	7.6	14.1	16.0	6.8	7.0	6.6	7.6	9.7	11.7	8.8	10.7	12.0	13.6	11.3	10.7	8.8	7.0	8.1	5.1	7.3	3.2
51	Tex.....	6.8	8.6	12.8	16.5	5.4	7.5	5.7	8.1	8.6	12.0	8.0	10.5	11.1	12.7	11.0	9.4	8.7	5.6	8.8	4.4	13.1	4.6
	Mountain:																						
52	Mont.....	2.8	5.1	4.5	6.6	2.6	3.1	2.9	3.6	5.0	5.8	5.6	6.7	10.4	12.1	12.3	14.1	14.1	13.0	17.0	14.2	22.8	15.7
53	Idaho.....	3.8	5.3	6.5	7.7	2.9	3.7	2.9	4.1	5.9	6.9	5.7	7.1	10.1	12.0	14.0	14.6	14.2	13.2	15.9	12.9	18.1	12.3
54	Wyo.....	3.6	5.4	4.6	6.3	3.0	2.8	2.5	3.8	4.7	6.6	5.4	7.8	9.4	13.6	14.1	15.8	12.6	12.5	14.4	10.9	25.7	14.5
55	Colo.....	4.1	7.6	6.9	9.1	3.5	4.2	3.5	4.7	5.2	7.0	5.5	7.6	9.2	12.7	11.6	13.7	12.1	10.8	14.7	10.2	23.8	12.4
56	N.Mex.....	14.5	17.8	14.5	20.6	6.6	7.4	5.0	6.9	7.0	8.1	5.7	6.7	7.3	8.5	6.7	7.4	7.3	5.8	8.9	5.1	16.3	5.6
57	Ariz.....	8.8	16.1	11.5	18.5	5.1	6.6	5.2	5.9	6.9	7.1	6.9	5.3	8.8	7.6	7.1	7.6	6.6	6.4	7.0	5.9	26.1	13.1
58	Utah.....	4.7	6.7	9.6	11.0	4.6	5.6	5.0	5.9	8.2	9.4	7.7	9.3	11.4	14.3	13.2	13.9	11.5	9.7	11.1	6.9	13.1	7.2
59	Nev.....	5.3	10.2	6.5	10.3	5.7	5.9	3.3	5.5	7.5	6.7	8.5	7.4	9.5	10.3	11.1	10.9	8.8	8.9	10.2	8.8	23.6	15.1
	Pacific:																						
60	Wash.....	11.8	15.5	15.3	19.6	5.8	6.0	5.9	5.6	7.9	7.3	6.4	6.1	9.4	8.2	7.9	7.6	7.0	6.2	8.4	6.5	14.2	11.5
61	Oreg.....	10.0	14.2	15.1	18.1	6.3	6.2	6.1	6.0	7.9	8.0	7.2	6.8	9.4	9.3	9.2	8.9	7.4	7.1	8.6	6.6	12.9	8.9
62	Calif.....	7.9	9.7	7.8	8.0	3.9	4.3	3.9	4.1	6.2	5.7	5.9	5.4	9.3	8.5	9.8	9.7	9.6	9.8	11.4	12.2	24.3	22.4

[1] For 1945 there were 7,588 farms which were unclassified as to type of farm and value of sales. Most of these farms had no sales. Their number has been included with farms reporting no sales. See text.

CHAPTER X

SIZE OF FARM

CONTENTS

	Page
Introduction	769
Sources of data	769
Presentation of statistics	769
Other published data	769
Classification of farms by size	769
History of classification of farms by size	770
Size of farm as a measure of size of enterprise	771

DEFINITIONS AND EXPLANATIONS

	Page
A farm	771
Land in farms	772
Changes in size of farms	772

CHARTS

	Page
Average size of farm, for the United States: 1850-1950	769
Percent distribution of the number of farms, by size, by States: 1950	770
Percent of all land in farms represented by cropland harvested, by size of farm, for the United States: Censuses of 1950 and 1945	771
Percent of all land in farms represented by land pastured, by size of farm, for the United States: 1949 and 1944	771
Number of farms, 1880 to 1950, and land in farms, 1900 to 1950, by size of farm, for the United States	773

MAPS

	Page
Farms of less than 10 acres, number, April 1, 1950	777
Farms of 10 to 29 acres, number, April 1, 1950	777
Farms of 30 to 49 acres, number, April 1, 1950	777
Farms of 50 to 99 acres, number, April 1, 1950	777
Farms of 100 to 179 acres, number, April 1, 1950	777
Farms of 180 to 259 acres, number, April 1, 1950	777
Farms of 260 to 499 acres, number, April 1, 1950	777
Farms of 500 acres and over, number, April 1, 1950	777
Farms of less than 10 acres—Increase and decrease in number, April 1, 1940-April 1, 1950	778
Farms of 10-29 acres—Increase and decrease in number, April 1, 1940-April 1, 1950	778
Farms of 30-49 acres—Increase and decrease in number, April 1, 1940-April 1, 1950	778
Farms of 50-99 acres—Increase and decrease in number, April 1, 1940-April 1, 1950	778
Farms of 100-179 acres—Increase and decrease in number, April 1, 1940-April 1, 1950	778
Farms of 180-259 acres—Increase and decrease in number, April 1, 1940-April 1, 1950	778
Farms of 260-499 acres—Increase and decrease in number, April 1, 1940-April 1, 1950	778
Farms of 500 acres and over—Increase and decrease in number, April 1, 1940-April 1, 1950	778
Average size of farms, April 1, 1950	778
Farms of less than 50 acres as a percent of all farms, April 1, 1950	779

TABLES FOR THE UNITED STATES

Table—	Page
1.—Farms classified by acres of improved land, for the United States: 1870 and 1860	770
2.—Number of farms under 3 acres in size, percent of all farms, minimum value of products, and index numbers of prices received by farmers; for the United States: 1880 to 1950	772
3.—Number of farms under 10 acres in size, with land in farms, for the United States: 1880 to 1950	772
4.—Number of farms by size of farm, for the United States: 1880 to 1950	774
5.—All land in farms by size of farm, for the United States: 1900 to 1950	774
6.—Average value of farms (land and buildings) per farm and per acre, by size of farm; for the United States: 1900 to 1950	776
7.—Specified classes of land in farms, according to use, by size of farm, for the United States: Censuses of 1900 to 1950	780
8.—Farms and farm characteristics by size of farm: Census of 1950	782

TABLES FOR GEOGRAPHIC REGIONS, DIVISIONS, AND STATES

Table—	Page
9.—Average acreage per farm based on all land in farms, by divisions and States: 1850 to 1950	799
10.—Number of farms, all land in farms, value of farms, and specified classes of land according to use, by size of farm; by divisions and States: Census of 1950	800
11.—Number of farms, all land in farms, and value of farms, 1950, 1945, and 1940; and specified classes of land according to use, 1949, 1944, and 1939; by size of farm: by divisions and States	820
12.—Number of farms by size of farm, by regions and States: 1880 to 1950	830
13.—Percent distribution of farms, and all land in farms, and average acreage per farm; by size of farm; by divisions and States: 1950	842
14.—Average acreage of cropland harvested per farm reporting and percent distribution of total land pastured, by size of farm; by divisions and States: Census of 1950	844
15.—Other income of family exceeding value of agricultural products sold—Farms reporting, with percent of farms reporting in each size-of-farm group; by divisions and States: Census of 1950	846
16.—Off-farm work of 100 days or more—Operators reporting, with percent of operators reporting in each size-of-farm group; by divisions and States: Census of 1950	847
17.—Telephones—Farms reporting, with percent of farms reporting in each size-of-farm group; by divisions and States: 1950	848
18.—Electricity—Farms reporting, with percent of farms reporting in each size-of-farm group; by divisions and States: 1950	849
19.—Milking machines—Farms reporting, with percent of farms reporting in each size-of-farm group; by divisions and States: 1950	850
20.—Grain combines—Farms reporting and number, with percent of farms reporting in each size-of-farm group; by divisions and States: 1950	851
21.—Corn pickers—Farms reporting and number, with percent of farms reporting in each size-of-farm group; by divisions and States: 1950	852
22.—Pick-up hay balers—Farms reporting and number, with percent of farms reporting in each size-of-farm group; by divisions and States: 1950	853
23.—Silos—Farms reporting, with percent of farms reporting in each size-of-farm group; by divisions and States: 1950	854
24.—Motortrucks—Farms reporting and number, with percent of farms reporting in each size-of-farm group; by divisions and States: 1950	855
25.—Automobiles—Farms reporting and number, with percent of farms reporting in each size-of-farm group; by divisions and States: 1950	856
26.—Tractors—Farms reporting and number, with percent of farms reporting in each size-of-farm group; by divisions and States: 1950	857
27.—No tractor, horses, or mules—Farms reporting, with percent of farms reporting in each size-of-farm group; by divisions and States: 1950	858
28.—Tractor and no horses or mules—Farms reporting, with percent of farms reporting in each size-of-farm group; by divisions and States: 1950	859
29.—Cattle and calves—Farms reporting and number, with percent distribution of the number of cattle and calves, by size of farm; by divisions and States: 1950	860
30.—All cows—Farms reporting and number, with percent distribution of the number of all cows, by size of farm; by divisions and States: 1950	861
31.—Hogs and pigs—Farms reporting and number, with percent distribution of the number of hogs and pigs, by size of farm; by divisions and States: 1950	862
32.—Chickens 4 months old and over—Farms reporting and number, with percent distribution of the number of chickens 4 months old and over, by size of farm; by divisions and States: 1950	863
33.—Corn for all purposes—Farms reporting and acres, with percent distribution of the number of acres, by size of farm; by divisions and States: Census of 1950	864
34.—Wheat threshed—Acreage, with percent distribution, by size of farm; by divisions and States: Census of 1950	865
35.—Land from which hay was cut—Farms reporting and acres, with percent distribution of the number of acres, by size of farm; by divisions and States: Census of 1950	866
36.—Expenditures for machine hire—Farms reporting and amount, with percent distribution of the amount, by size of farm; by divisions and States: Census of 1950	867
37.—Family workers—Farms reporting and number, with percentages and averages in each size-of-farm group; by divisions and States: 1950	868
38.—Hired workers—Farms reporting and number, with percent of farms reporting in each size-of-farm group; by divisions and States: 1950	870
39.—Expenditures for hired labor—Farms reporting and amount, with percent distribution of the amount, by size of farm; by divisions and States: Census of 1950	872
40.—Expenditures for feed for livestock and poultry—Farms reporting and amount, with percent distribution of the amount, by size of farm; by divisions and States: Census of 1950	873
41.—Expenditures for livestock and poultry purchased—Farms reporting and amount, with percent distribution of the amount, by size of farm; by divisions and States: Census of 1950	874
42.—Expenditures for gasoline and other petroleum fuel and oil—Farms reporting and amount, with percent distribution of the amount, by size of farm; by divisions and States: Census of 1950	875
43.—Value of all farm products sold, with average per farm reporting, by size of farm; by divisions and States: Census of 1950	876
44.—Farms under 10 acres—Selected characteristics, by divisions and States: Census of 1950	880
45.—Farms of 10 to 29 acres—Selected characteristics, by divisions and States: Census of 1950	882
46.—Farms of 30 to 49 acres—Selected characteristics, by divisions and States: Census of 1950	884
47.—Farms of 50 to 69 acres—Selected characteristics, by divisions and States: Census of 1950	886
48.—Farms of 70 to 99 acres—Selected characteristics, by divisions and States: Census of 1950	888
49.—Farms of 100 to 139 acres—Selected characteristics, by divisions and States: Census of 1950	890
50.—Farms of 140 to 179 acres—Selected characteristics, by divisions and States: Census of 1950	892
51.—Farms of 180 to 219 acres—Selected characteristics, by divisions and States: Census of 1950	894
52.—Farms of 220 to 259 acres—Selected characteristics, by divisions and States: Census of 1950	896
53.—Farms of 260 to 499 acres—Selected characteristics, by divisions and States: Census of 1950	898
54.—Farms of 500 to 999 acres—Selected characteristics, by divisions and States: Census of 1950	900
55.—Farms of 1,000 acres and over—Selected characteristics, by divisions and States: Census of 1950	902

CHAPTER X.—SIZE OF FARM

Introduction.—In the 1950 Census of Agriculture, many of the data were tabulated according to four major classifications of farms, viz, size of farm, color and tenure of the farm operator, economic class of farm, and type of farm. Each of these classifications provides a detailed picture of our agricultural resources and the utilization of the resources by different producing groups.

This chapter presents statistics from the 1950 Census of Agriculture for farms classified by size as measured by the total land area in the farm. The data include such items as the number of farms, all land in farms, the value of farm land and buildings (averages only), land use, specified characteristics of the farm operator, specified farm facilities and equipment, farm labor, specified farm expenditures, the principal classes of livestock, the major crops, and sales of farm products. In the presentation, primary emphasis is placed on the number of farms, land in farms, value of farms, and land use.

Farms, as defined by the Census, vary in land area from less than one acre to many thousands of acres. Examples of some of the smaller farms, in terms of land area, are greenhouses, feed lots, broiler plants, and mushroom cellars. Typical of the extremely large operations in terms of land area are the livestock ranches in the West and Southwest.

Sources of data.—The data presented are from the 1950 Census of Agriculture with comparative data from earlier censuses. For the most part, the data from the 1950 Census of Agriculture presented in this chapter are based on the reports for only a sample of farms. Some of the items which were tabulated on a sample basis by size of farm were enumerated for all farms, while others were enumerated only on a sample basis. The totals estimated from the sample usually are not in exact agreement with the enumerated data for all farms. When data are based on the reports for only a sample of farms, the table carries a headnote to that effect.

For a description and explanation of the sampling procedures and for data showing the reliability of estimates based on reports for only a sample of farms, reference should be made to the Introduction to this volume. Also included in the Introduction is a description of the procedures used in the enumeration and in the processing of the statistics. The Appendix includes a facsimile of the questionnaire used for taking the 1950 Census of Agriculture.

AVERAGE SIZE OF FARM, FOR THE UNITED STATES: 1850 – 1950

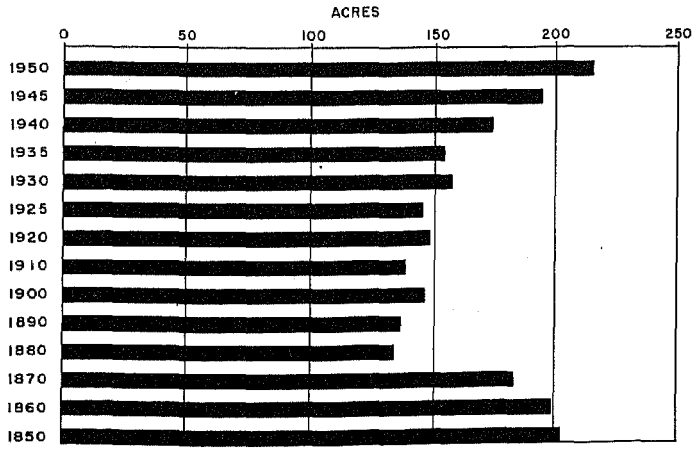

Presentation of statistics.—The size-of-farm statistics are presented as totals for the United States, for 3 major regions, for 9 geographic divisions, and for each of the 48 States. An outline map showing the regions, geographic divisions, and States for which totals are shown, appears in the Introduction.

Data in this chapter include comparative data for earlier censuses for number of farms, land in farms, land use, and average value of land and buildings. Some of the tables present data for the 1950 Census only, while other tables include comparative data for earlier census years. Averages, percentages, and other derived data are provided as aids in using and analyzing the statistics. Although totals by size of farm for all of the specified items except farm value are shown for the United States as a whole, space requirements made it necessary to restrict the data for many items shown by States to averages and percentages. For items for which averages or percentages only are presented in this chapter, the base data may be found in the State Economic Area Tables 5 and 9 in Volume I.

The tables are supplemented by charts and maps which show graphically some of the more significant facts included in the tables.

Other published data.—Data by size of farm for counties and States on number of farms and acres in farms and data by size of farm for State economic areas on land use, farm operator characteristics, specified facilities, specified equipment, farm labor, specified farm expenditures, tenure of operator, class of farm, type of farm, and other items may be found in Volume I. (See the Introduction for availability of data for various classifications and at various geographic levels.)

Statistics for various producing groups based on other major classifications are presented in Chapter XI, "Color, Race, and Tenure of Farm Operator"; Chapter XII, "Economic Class of Farm"; and Chapter XIII, "Type of Farm." The economic class of farm is essentially a classification of farms based on size of operations as measured by the gross value of farm products sold. A count of farms by size of farm was made for each group of farms in the other three classifications. These counts are shown for the United States in table 8 of this chapter, and for States and State economic areas in Volume I. The percent distribution of farms by size of farm for each tenure is shown for States in chapter XI of this volume, for each economic class of farm in chapter XII, and for each type of farm in chapter XIII.

A table showing data for specified large farms in the United States appears in the Introduction to this volume. State Table 13 in Volume I shows such data for each State. The specified large farms were not selected solely on the basis of land area; therefore, they may fall within any of the size-of-farm groups for which statistics are presented in this chapter. The criteria used for the selection of the specified large farms appear in the Introduction to this volume.

Counts of farms classified according to the quantities of specified items, such as farms by number of acres of cropland harvested, by acres of specified crops harvested, by numbers of specified kinds of livestock, by amount of expenditures for hired labor, by numbers of hired workers, etc., are shown in the chapters covering these subjects.

Classification of farms by size.—In the 1950 Census of Agriculture, a count of farms by size based on the total land area in each farm was obtained for 13 size-of-farm groups. When

237460 O - 53 - 52

tabulating the data for land in farms, land use, and other characteristics by size of farm, totals were obtained for only 12 size-of-farm groups. The "under 3 acres" and the "3 to 9 acres" groups for which data were published in prior censuses were tabulated as a single group, "under 10 acres." However, a count of farms is available for the groups of under 3 acres and 3 to 9 acres. In establishing the size classes, consideration was given to the natural groupings which have resulted from the use of the Government land-survey system. Accordingly, the limits for the several size groups, with the exceptions of the extremely small and the extremely large farms, were selected so that each includes a multiple of, or fraction of, a quarter-section of land.

In analyzing size-of-farm statistics, the definition of a farm for purposes of the agriculture census should be taken into account. (See "Definitions and Explanations.") Census farms are considered to be operating units. They do not represent ownership tracts. If a landlord has croppers or other tenants, the land assigned each cropper or tenant is considered to be a separate farm. This is true, even though the landlord may operate the entire holding essentially as a unit in respect to supervision, equipment, rotation practices, purchase of supplies, or sale of products. In such a holding, the tenant farms often consist only of cropland and therefore tend to be smaller than other farms having a similar acreage of crops. The pastureland, woodland, and wasteland which normally would be associated with the cropland may be retained by the landlord. In such cases, the landlord's farm will have a higher proportion of pastureland, woodland, and wasteland than other farms of similar size in the area. In some instances, the expenditures, work power, and farm equipment for the tenant farms may also be reported for the farm operated by the landlord.

History of classification of farms by size.—Tabulations of data by size of farm were first made in the Census of 1860. However, for that year and also for 1870, the classification was based on the acres of "improved land" in the farm rather than on the total acres. Data for the number of farms by size (based on improved land) for these two censuses are shown for the United States in table 1.

TABLE 1.—FARMS CLASSIFIED BY ACRES OF IMPROVED LAND, FOR THE UNITED STATES: 1870 AND 1860

Size group (based on improved land)	Number of farms	
	1870	1860 [1]
Total	2,659,985	2,044,077
Under 3 acres	6,875	(*)
3 to 9	172,021	54,676
10 to 19	294,607	162,178
20 to 49	847,614	616,558
50 to 99	764,221	608,878
100 to 499	565,054	487,041
500 to 999	15,873	20,319
1,000 and over	3,720	5,364

*Not available.
[1] For 1860, the classification by acreage of improved land is for "Farms containing 3 acres or more." The number of farms in the various classes adds to 1,955,014 which is 89,063 less than the total number of farms.

The first classification of farms by size, based on the total farm area, was made in 1880. In that year, farms were classified by size into 8 groups. In 1890, the classification provided for only 7 groups, no breakdown having been made that year for farms under 10 acres in size. From 1900 to 1930, the classification was the same as that used in 1880 except that, beginning with 1920, farms of 1,000 acres and over were further classified by size. In 1920 and 1925, a separate classification was shown for farms of 5,000 acres and over; and in 1930, an additional group, 10,000 acres and over, was shown.

In 1935, a revised size classification was established to conform

PERCENT DISTRIBUTION OF THE NUMBER OF FARMS, BY SIZE, BY STATES: 1950

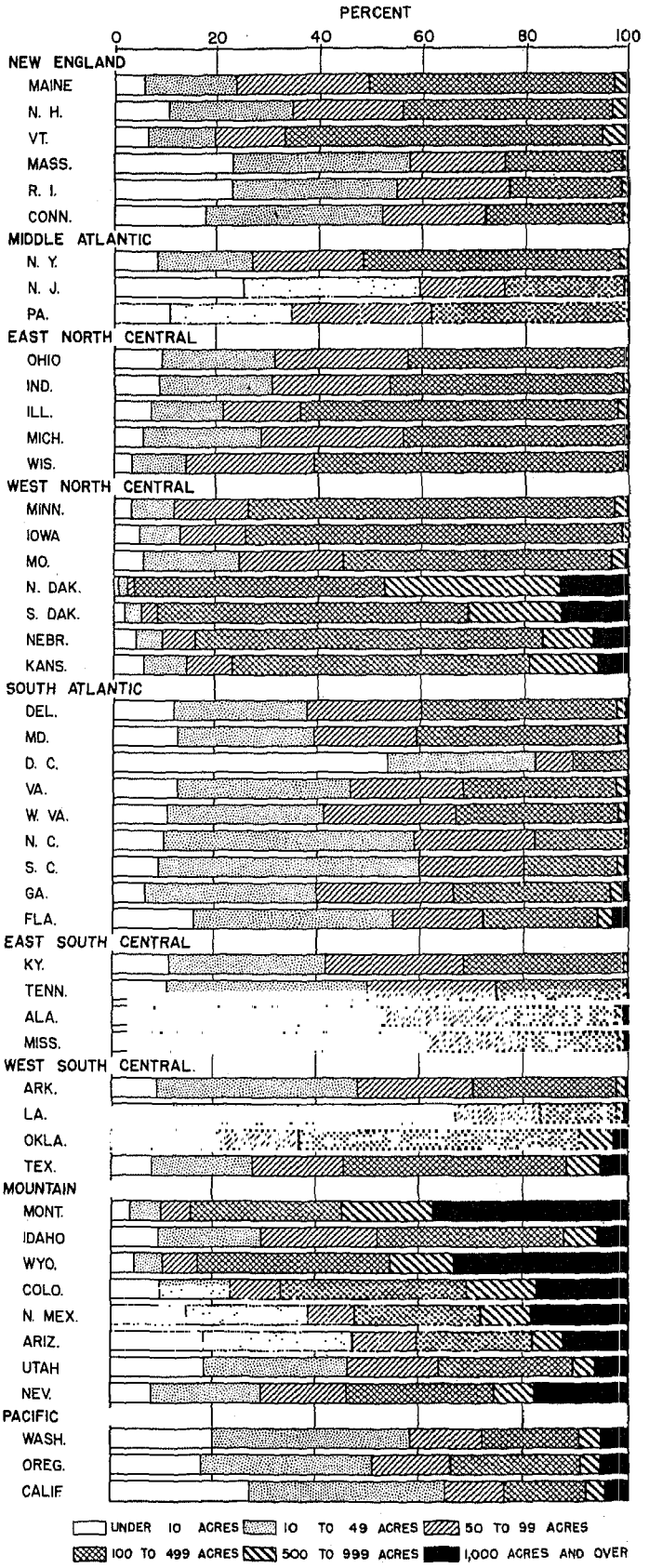

more closely with the Government land-survey system. It avoids some of the bimodal distributions of farms within class intervals which occurred under the classification used for prior censuses. The revised classification is particularly appropriate when farms are made up of fractions or multiples of the Government survey section of 640 acres. Thus, in this new classification, farms of 20, 40, 60, 120, 160 acres, etc., fall at midpoints of the class intervals. The new classification provided for 17 size groups. Some of the 17 groups were subdivided to permit exact comparisons with the size classifications used in the earlier censuses. For continuity, these subclasses were continued in 1940. However, they were not used in 1945 and 1950. For 1940 and 1945, farms of 10,000 acres and over were further classified by size into 7 subgroups, one of which related to farms of 100,000 acres and over. The subclassification of farms of 10,000 acres and over by size appears in Volume II of the 1945 Census of Agriculture reports. In the 1950 tabulations, the 17 size groups established in 1935 were reduced to 13, the size groups of 260 to 379 acres and 380 to 499 acres being combined into the group, 260 to 499 acres; the groups of 500 to 699 and 700 to 999 acres, into the group, 500 to 999 acres; and the groups of 1,000 to 4,999 acres, 5,000 to 9,999 acres, and 10,000 acres and over, being combined into the group, 1,000 acres and over.

Prior to 1900, a count only is available for farms classified by size. Beginning with 1900, the size-of-farm classification included, in addition to a count of farms, data for all land in farms, the more important classes of land according to use, and, except for 1935, the value of farms. For 1950, 1945, and 1940 data for the entire land use classification were tabulated by size of farm. In 1945, most of the major items covered in the census of agriculture were tabulated by States for a sample of farms for the 12 size groups for which data for 1950 are shown in this chapter. This special tabulation of the 1945 Census by size of farm appears in a special report of the 1945 Census of Agriculture entitled, "Farms and Farm Characteristics by Size of Farm."

Size of farm as a measure of size of enterprise.—Because of variations in the quality of land and its suitability for crops or for grazing, farms of similar size of enterprise as measured by their total output may vary greatly in land area. One farm may consist almost entirely of cropland, another may contain a large proportion of woodland or wasteland; again, one may be fertile and another marginal in its productivity. Grouping of farms solely on the basis of the total land area may bring together, in a single size group, farms representing numerous types of agriculture and variations in intensity of production. This is especially true when data for different geographic areas are brought together, such as in State, geographic division, region, or United States totals.

PERCENT OF ALL LAND IN FARMS REPRESENTED BY CROPLAND HARVESTED, BY SIZE OF FARM, FOR THE UNITED STATES: CENSUSES OF 1950 AND 1945

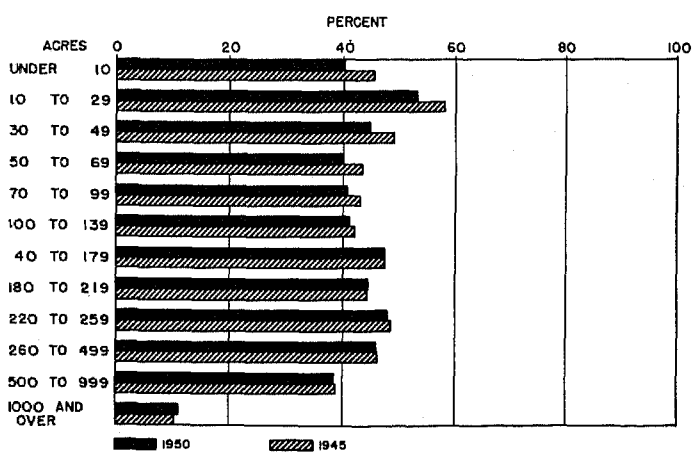

However, within areas which are relatively uniform as to land resources, types of farms, and farm practices, the total output is generally highly correlated with the land area in the farm. Thus, within those States and other areas having somewhat similar agriculture the averages per farm for most inventory and production items increase with an increase in the size of farm. This correlation between averages per farm reporting and size of farm is in evidence even for areas representing considerable diversity in quality of land and in types of farming.

DEFINITIONS AND EXPLANATIONS

Definitions and explanations in this chapter are limited to those which have a particular significance in respect to the presentation of statistics by size of farm. Definitions and explanations of general application are included in the Introduction to this volume and those for specific items may be found in the chapters dealing with those subjects. For the exact phrasing of the inquiries, refer to the facsimile of the agriculture questionnaire shown in the Appendix.

A farm.—For the 1950 Census of Agriculture, places of 3 or more acres were counted as farms if the value of agricultural products in 1949, exclusive of home gardens, amounted to $150 or more. The agricultural products could have been either for home use or for sale. Places of less than 3 acres were counted as farms only if the value of sales of agricultural products in 1949 amounted to $150 or more. If a person had croppers or other tenants, the land assigned to each cropper or other tenant was considered a separate farm. Land retained by the landlord and worked by him with the help of family and/or hired labor was likewise considered a farm. Occasionally the land retained by the landlord represented pasture-land (not assigned for the exclusive use of a cropper or other tenant), woodland, or wasteland. Such land, if 3 or more acres in size, was considered a farm for census purposes even though the agricultural operations on the retained land may have been insufficient to qualify as a farm.

If a person, who was paid a salary for operating farm land for others, managed land for two or more employers, all the land managed by him was considered one farm.

For the 1945 and earlier censuses of agriculture, the definition of a farm was somewhat more inclusive. From 1925 to 1945, farms for Census purposes included places of 3 or more acres on which there were agricultural operations, and places of less than 3 acres if the agricultural products for home use and for sale were valued at $250 or more.

The definition of a farm in the 1920 and 1910 Censuses was similar to that used from 1925 to 1940 but was somewhat more

PERCENT OF ALL LAND IN FARMS REPRESENTED BY LAND PASTURED, BY SIZE OF FARM, FOR THE UNITED STATES: 1949 AND 1944

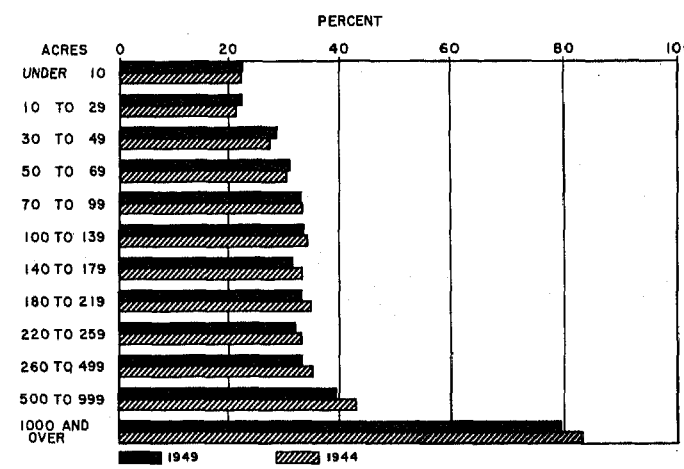

inclusive. In those years, farms of less than 3 acres with products valued at less than $250 were to be included provided they required the continuous services of at least one person.

In the definition for 1900, there were no criteria for minimum acreage or for value of production. Market and truck gardens, fruit orchards, nurseries, cranberry marshes, greenhouses, and city dairies were to be included provided the entire time of at least one person was devoted to their care. For 1890, 1880, and 1870, no tract of less than 3 acres was to be reported as a farm unless $500 worth of produce was actually sold from it during the year. For 1860, no definition was given the enumerator.

Land in farms.—The land to be included in each farm in 1950 was determined by asking the number of acres owned, the number of acres rented from others or worked on shares for others, and the acres rented to or worked on shares by others. The acres in the farm were obtained by adding the acres owned and the acres rented from or worked on shares for others, and subtracting the acres rented to or worked on shares by others. For a managed farm, the person in charge gave the total acreage managed for his employer. From the total managed acreage was subtracted any acreage which was rented to or cropped by others.

Land in farms includes considerable areas of land not actually under cultivation and some land not used for pasture or grazing. All woodland and wasteland owned by farm operators, or included in tracts rented from others, is included as land in farms unless such land was held for other than agricultural purposes, or unless the acreage of such land held by a farm operator was unusually large. If the total acreage of land owned, rented, or managed by a farm operator was 1,000 or more (5,000 or more in the Western States) and less than 10 percent of the total was used for crops, pasture, or grazing, or was rented to others, any woodland not grazed and any wasteland, in excess of the acreage used for agricultural purposes, were excluded from the farm area.

TABLE 2.—NUMBER OF FARMS UNDER 3 ACRES IN SIZE, PERCENT OF ALL FARMS, MINIMUM VALUE OF PRODUCTS, AND INDEX NUMBERS OF PRICES RECEIVED BY FARMERS; FOR THE UNITED STATES: 1880 TO 1950

[Figures for regions and States in table 12]

Year	Farms under 3 acres in size		Minimum value-of-products criterion (dollars)		Index numbers of prices received by farmers[1] (August 1909–July 1914 =100)
	Number	Percent of all farms	All farm products sold or used by farm households	Farm products sold	
1950	76,606	1.4	----------	150	256
1945	98,966	1.7	250	----------	206
1940	35,977	.6	250	----------	100
1935	35,573	.5	250	----------	109
1930	43,007	.7	250	----------	125
1925	15,151	.2	250	----------	156
1920	20,350	.3	[2] 250	----------	212
1910	18,033	.3	[2] 250	----------	103
1900	41,385	.7	[3]	[3]	(*)
1890	(*)	(*)	----------	500	(*)
1880	4,352	.1	----------	500	(*)

*Not available.

[1] From "Agricultural Statistics, 1950," table 678, United States Department of Agriculture. For 1910, the index number is for that calendar year. For all other years, each index number is for the calendar year preceding the census date.

[2] "Or requiring for its agricultural operations the continuous services of at least one person."

[3] No minimum limit used in the 1900 Census on value of products. "All agricultural establishments with less than three acres were reported as farms whenever their operation or management required the constant services of at least one individual."

Except for range open to community use and grazing lands used under government permit, all grazing land was to be included as land in farms. Land used rent free was to be included with land rented from others.

Changes in size of farms.—Changes in the definition of a farm have affected the number of farms included in the various censuses, particularly the number under 3 acres. The effect of changes in definition is discussed in the Introduction to this volume. Table 2 presents the number of farms under 3 acres for each census beginning with 1880, the minimal value criteria relating to such farms as given in the Census definitions, and the index numbers of prices received by farmers.

The change in 1950 in the procedures for determining the acreage in a farm resulted in a better enumeration of land controlled by farm operators.

Many of the changes in size of farm, other than those due to definitions and procedures, occurred because of places which are in and out of agriculture. At one census, such places may have sufficient agricultural production to be counted as farms and at another census, they may have no agricultural production or too limited production to be included as farms. For the most part, such places are small and represent rural homes. The increase in the number of persons living in rural areas who are employed in cities or are dependent on nonfarm incomes has been responsible for much of the general upward trend in the proportion of all farms represented by farms under 10 acres. Also, the variations in the agriculture on such places have been responsible for much of the fluctuation in the numbers included at each census. Table 3 shows the number of farms under 10 acres which have been included in each census beginning with 1880. Farms of under 10 acres increased from 139,241 in 1880 to a high of 594,561 in 1945, slightly more than a three-fold increase. From census to census, farms under 10 acres have shown fluctuations ranging from increases of 77.9 percent in the decade 1890 to 1900 and 59.2 percent in the 5-year period 1930 to 1935 to decreases of 18.4 percent from 1945 to 1950 and 13.8 percent from 1910 to 1920.

Much of the trend toward larger farms, as shown by the distribution of farms by size for the various censuses, has been due to the consolidation of farms into larger operating units made possible by increased mechanization.

TABLE 3.—NUMBER OF FARMS UNDER 10 ACRES IN SIZE, WITH LAND IN FARMS; FOR THE UNITED STATES: 1880 TO 1950

[Figures for regions and States in table 12]

Year	Under 10 acres		Under 3 acres		3 to 9 acres	
	Number of farms	Land in farms (acres)	Number of farms	Land in farms (acres)	Number of farms	Land in farms (acres)
1950	484,914	2,437,584	76,606	(*)	408,308	(*)
1945	594,561	2,805,435	98,966	141,252	495,595	2,664,183
1940	506,402	2,667,754	35,977	50,946	470,425	2,616,808
1935	570,831	3,057,166	35,573	51,269	535,258	3,005,897
1930	358,504	1,908,370	43,007	61,338	315,497	1,847,032
1925	378,535	2,096,610	15,151	22,976	363,384	2,073,634
1920	288,772	1,600,287	20,350	33,613	268,422	1,566,674
1910	335,043	(*)	18,033	(*)	317,010	(*)
1900	267,229	1,477,379	41,385	78,715	225,844	1,398,664
1890	150,194	(*)	(*)	(*)	(*)	(*)
1880	139,241	(*)	4,352	(*)	134,889	(*)

*Not available.

NUMBER OF FARMS, 1880 TO 1950, AND LAND IN FARMS, 1900 TO 1950, BY SIZE OF FARM, FOR THE UNITED STATES



* NOT AVAILABLE

Table 4.—NUMBER OF FARMS BY SIZE OF FARM,

[Data in reverse italics indicate size-of-farm groups shown for earlier censuses which do not represent

	Size group	Number of farms											Increase or decrease (-)		
													Number		
		1950	1945	1940	1935	1930	1925	1920	1910	1900	1890	1880	1945 to 1950	1940 to 1945	1935 to 1940
1	Total	5,382,162	5,859,169	6,096,799	6,812,350	6,288,648	6,371,640	6,448,343	6,361,502	5,737,372	4,564,641	4,008,907	-477,007	-237,630	-715,551
2	Under 10 acres	484,914	594,561	506,402	570,831	358,504	378,535	288,772	335,043	267,229	150,194	139,241	-109,647	88,159	-64,429
3	Under 3	76,606	98,966	35,977	35,573	43,007	15,151	20,350	18,033	41,385	(*)	4,352	-22,360	62,989	404
4	3 to 9	408,308	495,595	470,425	535,258	315,497	363,384	268,422	317,010	225,844	(*)	134,889	-87,287	25,170	-64,833
5	10 to 29	853,608	945,608	1,012,971	1,241,431	(*)	(*)	(*)	(*)	(*)	(*)	(*)	-92,000	-67,363	-128,460
6	10 to 19	(*)	(*)	559,254	683,452	559,617	588,049	507,763	504,123	406,641	265,550	254,749	(*)	(*)	-124,198
7	20 to 29	(*)	(*)	453,717	557,979	(*)	(*)	(*)	(*)	(*)	(*)	(*)	(*)	(*)	-104,262
8	20 to 49	(*)	(*)	1,221,008	1,440,143	1,440,388	1,450,843	1,503,732	1,414,376	1,257,496	902,777	781,574	(*)	(*)	-219,135
9	30 to 49	624,242	708,796	767,289	882,164	(*)	(*)	(*)	(*)	(*)	(*)	(*)	-84,554	-58,493	-114,875
10	50 to 99	1,047,801	1,157,320	1,291,048	1,444,007	1,374,965	1,421,078	1,474,745	1,438,069	1,366,038	1,121,485	1,032,810	-109,519	-133,728	-152,959
11	50 to 69	426,887	472,415	510,305	581,352	(*)	(*)	(*)	(*)	(*)	(*)	(*)	-45,528	-37,890	-71,047
12	70 to 99	620,914	684,905	780,743	862,655	(*)	(*)	(*)	(*)	(*)	(*)	(*)	-63,991	-95,838	-81,912
13	100 to 174	(*)	(*)	1,278,617	1,404,297	1,342,921	1,383,777	1,449,630	1,516,286	1,422,262			(*)	(*)	-125,680
14	100 to 179	1,102,562	1,199,809	1,309,741	1,438,017	(*)	(*)	(*)	(*)	(*)			-97,247	-109,932	-138,276
15	100 to 139	579,111	633,851	688,163	754,076	(*)	(*)	(*)	(*)	(*)			-54,740	-54,312	-65,913
16	140 to 179	523,451	565,958	621,578	683,941	(*)	(*)	(*)	(*)	(*)			-42,507	-55,620	-62,363
17	175 to 259	(*)	(*)	511,460	540,267	520,593	503,417	530,800	534,191	490,089	2,008,694	1,695,983	(*)	(*)	-22,807
18	180 to 259	487,325	493,215	486,336	506,547	(*)	(*)	(*)	(*)	(*)			-5,890	6,879	-20,211
19	180 to 219	275,009	282,839	279,577	294,309	(*)	(*)	(*)	(*)	(*)			-7,830	3,262	-14,732
20	220 to 259	212,316	210,376	206,759	212,238	(*)	(*)	(*)	(*)	(*)			1,940	3,617	-5,479
21	260 to 499	478,084	473,184	458,787	473,239	451,338	438,961	475,677	443,984	377,951			4,900	14,397	-14,452
22	260 to 379	(*)	331,727	324,084	338,478	(*)	(*)	(*)	(*)	(*)	(*)	(*)	(*)	7,643	-14,394
23	380 to 499	(*)	141,457	134,703	134,761	(*)	(*)	(*)	(*)	(*)	(*)	(*)	(*)	6,754	-58
24	500 to 999	182,264	173,777	163,694	167,452	159,696	143,852	149,819	125,295	102,526	84,395	75,972	8,487	10,083	-3,758
25	500 to 699	(*)	105,515	100,702	106,377	(*)	(*)	(*)	(*)	(*)	(*)	(*)	(*)	4,813	-5,675
26	700 to 999	(*)	68,262	62,992	61,075	(*)	(*)	(*)	(*)	(*)	(*)	(*)	(*)	5,270	1,917
27	1,000 and over	121,362	112,899	100,531	88,662	80,620	63,328	67,405	50,135	47,160	31,546	28,578	8,463	12,368	11,869
28	1,000 to 4,999	(*)	96,733	87,465	77,825	71,321	55,873	60,019	(*)	(*)	(*)	(*)	(*)	9,268	9,640
29	5,000 and over	(*)	16,166	13,066	10,837	9,299	7,455	7,386	(*)	(*)	(*)	(*)	(*)	3,100	2,229
30	5,000 to 9,999	(*)	9,014	7,595	6,208	5,266	(*)	(*)	(*)	(*)	(*)	(*)	(*)	1,419	1,387
31	10,000 and over	(*)	7,152	5,471	4,629	4,033	(*)	(*)	(*)	(*)	(*)	(*)	(*)	1,681	842

*Not available.
[1]0.05 percent or less.

Table 5.—ALL LAND IN FARMS BY SIZE OF FARM,

[Data in reverse italics indicate size-of-farm groups shown for earlier censuses which do not represent subdivisions or consolidations of the 1950

	Size group	All land in farms (acres)									Percent increase or decrease (-)			
		1950	1945	1940	1935	1930	1925	1920	1910	1900	1945 to 1950	1940 to 1945	1935 to 1940	1930 to 1935
1	Total	1,159,789,020	1,141,615,364	1,060,852,374	1,054,515,111	986,771,016	924,319,352	955,883,715	878,798,325	838,591,774	1.6	7.6	0.6	6.9
2	Under 10 acres	2,429,505	2,805,435	2,667,754	3,057,166	1,908,370	2,096,610	1,600,287		1,477,379	-13.4	5.2	-12.7	60.2
3	Under 3	(*)	141,252	50,946	51,269	61,338	22,976	33,613		78,715	(*)	177.3	-0.6	-16.4
4	3 to 9	(*)	2,664,183	2,616,808	3,005,897	1,847,032	2,073,634	1,566,674	8,793,820	1,398,664	(*)	1.8	-12.9	62.7
5	10 to 29	15,391,045	16,864,332	18,110,988	22,272,229	(*)	(*)	(*)		(*)	-8.7	-6.9	-18.7	(*)
6	10 to 19	(*)	(*)	7,606,515	9,369,179	7,789,332	8,059,701	7,086,941		5,703,460	(*)	(*)	-18.8	20.3
7	20 to 29	(*)	(*)	10,504,473	12,903,050	(*)	(*)	(*)	(*)	(*)	(*)	(*)	-18.6	(*)
8	20 to 49	(*)	(*)	39,892,248	46,593,555	46,251,643	46,404,857	48,486,001	45,378,449	41,536,128	(*)	(*)	-14.4	0.7
9	30 to 49	23,944,674	27,073,699	29,387,773	33,690,505	(*)	(*)	(*)	(*)	(*)	-11.6	-7.9	-12.8	(*)
10	50 to 99	75,627,697	83,205,817	93,316,691	104,016,070	98,684,750	101,906,246	105,630,796	103,120,868	98,591,699	-9.1	-10.8	-10.3	5.4
11	50 to 69	24,735,748	27,209,068	29,466,532	33,504,778	(*)	(*)	(*)	(*)	(*)	-9.1	-7.7	-12.1	(*)
12	70 to 99	50,891,949	55,996,749	63,850,159	70,511,292	(*)	(*)	(*)	(*)	(*)	-9.1	-12.3	-9.4	(*)
13	100 to 174	(*)	(*)	172,019,726	188,856,885	180,213,727	185,707,783	194,681,260	205,480,585	192,880,321	(*)	(*)	-8.9	4.8
14	100 to 179	149,942,378	162,374,853	177,508,528	194,804,578	(*)	(*)	(*)	(*)	(*)	-7.7	-8.5	-8.9	(*)
15	100 to 139	67,550,309	73,069,894	79,416,399	86,883,935	(*)	(*)	(*)	(*)	(*)	-7.6	-8.0	-8.6	(*)
16	140 to 179	82,392,069	89,304,959	98,092,129	107,920,643	(*)	(*)	(*)	(*)	(*)	-7.7	-9.0	-9.1	(*)
17	175 to 259	(*)	(*)	109,777,428	114,401,514	110,264,530	106,472,766	112,562,596		103,282,053	(*)	(*)	-4.0	3.8
18	180 to 259	105,388,091	105,802,025	104,288,626	108,461,621	(*)	(*)	(*)		(*)	-0.4	1.5	-4.0	(*)
19	180 to 219	54,547,308	55,799,959	55,149,121	58,037,216	(*)	(*)	(*)	265,289,069	(*)	-2.2	1.2	-5.0	(*)
20	220 to 259	50,840,783	50,002,066	49,139,505	50,424,405	(*)	(*)	(*)		(*)	1.7	1.8	-2.5	(*)
21	260 to 499	166,583,952	164,647,588	159,568,522	164,268,435	156,521,810	151,731,222	164,244,399		129,672,462	1.2	3.2	-2.9	4.9
22	260 to 379	(*)	103,066,905	100,750,724	105,287,767	(*)	(*)	(*)	(*)	(*)	(*)	2.3	-4.3	(*)
23	380 to 499	(*)	61,580,683	58,817,798	58,980,668	(*)	(*)	(*)	(*)	(*)	(*)	4.7	-0.3	(*)
24	500 to 999	125,981,122	118,835,657	111,934,589	114,243,581	108,924,022	97,467,774	100,975,916	83,653,487	67,864,116	6.0	6.2	-2.0	4.9
25	500 to 699	(*)	62,275,299	59,701,646	63,474,819	(*)	(*)	(*)	(*)	(*)	(*)	4.3	-5.9	(*)
26	700 to 999	(*)	56,560,358	52,232,943	50,768,762	(*)	(*)	(*)	(*)	(*)	(*)	8.3	-2.9	(*)
27	1,000 and over	494,500,556	460,005,958	364,068,903	309,700,926	276,212,832	224,472,393	220,635,519	167,082,047	197,784,156	7.5	26.4	17.6	12.1
28	1,000 to 4,999	(*)	181,930,026	163,257,037	141,766,800	127,525,154	98,758,048	106,844,284	(*)	(*)	(*)	11.4	15.2	11.2
29	5,000 and over	(*)	278,075,932	200,811,866	167,934,126	148,687,678	125,714,345	113,791,235	(*)	(*)	(*)	38.5	19.6	12.9
30	5,000 to 9,999	(*)	61,663,236	51,737,865	42,254,439	35,400,025	(*)	(*)	(*)	(*)	(*)	19.2	22.4	19.4
31	10,000 and over	(*)	216,412,696	149,074,001	125,679,687	113,287,653	(*)	(*)	(*)	(*)	(*)	45.2	18.6	10.9

*Not available.
[1]0.05 percent or less.

FOR THE UNITED STATES: 1880 TO 1950

subdivisions or consolidations of the 1950 classification. Figures for regions and States in table 10]

Increase or decrease (-)—Continued														Percent distribution									
Number—Continued				Percent																			
1930 to 1935	1925 to 1930	1920 to 1925	1910 to 1920	1945 to 1950	1940 to 1945	1935 to 1940	1930 to 1935	1925 to 1930	1920 to 1925	1910 to 1920	1900 to 1910	1890 to 1900	1880 to 1890	1950	1945	1940	1935	1930	1925	1920	1910	1900	
523,702	-82,992	-76,703	86,841	-8.1	-3.9	-10.5	8.3	-1.3	-1.2	1.4	10.9	25.7	13.9	100.0	100.0	100.0	100.0	100.0	100.0	100.0	100.0	100.0	1
212,327	-20,031	89,763	-46,271	-18.4	17.4	-11.3	59.2	-5.3	31.1	-13.8	25.4	77.9	7.9	9.0	10.1	8.3	8.4	5.7	5.9	4.5	5.3	4.7	2
-7,434	27,856	-5,199	2,317	-22.6	175.1	1.1	-17.3	183.9	-25.5	12.8	-56.4	(*)	(*)	1.4	1.7	0.6	0.5	0.7	0.2	0.3	0.3	0.7	3
219,761	-47,887	94,962	-48,588	-17.6	5.4	12.1	69.7	-13.2	35.4	-15.3	40.4	(*)	(*)	7.6	8.5	7.7	7.9	5.0	5.7	4.2	5.0	3.9	4
(*)	(*)	(*)	(*)	-9.7	-6.7	-10.3	(*)	(*)	(*)	(*)	(*)	(*)	(*)	15.9	16.1	16.6	18.2	(*)	(*)	(*)	(*)	(*)	5
123,835	-28,432	80,286	3,640	(*)	(*)	-18.2	22.1	-4.8	15.8	0.7	24.0	53.1	4.2	(*)	(*)	9.2	10.0	8.9	9.2	7.9	7.9	7.1	6
(*)	(*)	(*)	(*)	(*)	(*)	-18.7	(*)	(*)	(*)	(*)	(*)	(*)	(*)	(*)	(*)	7.4	8.2	(*)	(*)	(*)	(*)	(*)	7
-245	-10,255	-53,089	89,356	(*)	(*)	-15.2	(1)	-0.7	-3.5	8.3	12.5	39.3	15.5	(*)	(*)	20.0	21.1	22.9	22.8	23.3	22.2	21.9	8
(*)	(*)	(*)	(*)	-11.9	-7.6	-13.0	(*)	(*)	(*)	(*)	(*)	(*)	(*)	11.6	12.1	12.6	12.9	(*)	(*)	(*)	(*)	(*)	9
69,042	-46,113	-53,667	36,676	-9.5	-10.4	-10.6	5.0	-3.2	-3.6	2.6	5.3	21.8	8.6	19.5	19.8	21.2	21.2	21.9	22.3	22.9	22.6	23.8	10
(*)	(*)	(*)	(*)	-9.6	-7.4	-12.2	(*)	(*)	(*)	(*)	(*)	(*)	(*)	7.9	8.1	8.4	8.5	(*)	(*)	(*)	(*)	(*)	11
(*)	(*)	(*)	(*)	-9.3	-12.3	-9.5	(*)	(*)	(*)	(*)	(*)	(*)	(*)	11.5	11.7	12.8	12.7	(*)	(*)	(*)	(*)	(*)	12
51,370	-40,850	-65,853	-88,856	(*)	(*)	-8.9	4.8	-3.0	-4.5	-4.4	6.6			(*)	(*)	21.0	20.6	21.4	21.7	22.5	23.6	24.8	13
(*)	(*)	(*)	(*)	-8.1	-8.4	-9.6	(*)	(*)	(*)	(*)	(*)			20.5	20.5	21.5	21.1	(*)	(*)	(*)	(*)	(*)	14
(*)	(*)	(*)	(*)	-8.6	-7.9	-8.7	(*)	(*)	(*)	(*)	(*)			10.8	10.8	11.3	11.1	(*)	(*)	(*)	(*)	(*)	15
(*)	(*)	(*)	(*)	-7.5	-8.9	-9.2	(*)	(*)	(*)	(*)	(*)	14.0	16.4	9.7	9.7	10.2	10.0	(*)	(*)	(*)	(*)	(*)	16
19,574	17,176	-27,383	-3,391	(*)	(*)	-4.2	3.8	3.4	-5.2	-0.6	9.0			(*)	(*)	8.5	7.9	8.3	7.9	8.2	8.4	8.5	17
(*)	(*)	(*)	(*)	-1.2	1.4	-4.0	(*)	(*)	(*)	(*)	(*)			9.1	8.4	8.0	7.4	(*)	(*)	(*)	(*)	(*)	18
(*)	(*)	(*)	(*)	-2.8	1.2	-5.0	(*)	(*)	(*)	(*)	(*)			5.1	4.8	4.6	4.3	(*)	(*)	(*)	(*)	(*)	19
(*)	(*)	(*)	(*)	0.9	1.7	-2.6	(*)	(*)	(*)	(*)	(*)			3.9	3.6	3.4	3.1	(*)	(*)	(*)	(*)	(*)	20
21,901	12,377	-36,716	31,693	1.0	3.1	-3.1	4.9	2.8	-7.7	7.1	17.5			8.9	8.1	7.5	6.9	7.2	6.9	7.4	7.0	6.6	21
(*)	(*)	(*)	(*)	(*)	2.4	-4.3	(*)	(*)	(*)	(*)	(*)	(*)	(*)	(*)	5.7	5.3	5.0	(*)	(*)	(*)	(*)	(*)	22
(*)	(*)	(*)	(*)	(*)	5.0	(1)	(*)	(*)	(*)	(*)	(*)	(*)	(*)	(*)	2.4	2.2	2.0	(*)	(*)	(*)	(*)	(*)	23
7,756	15,844	-5,967	24,524	4.9	6.2	-2.2	4.9	11.0	-4.0	19.6	22.2	21.5	11.1	3.4	3.0	2.7	2.5	2.5	2.3	2.3	2.0	1.8	24
(*)	(*)	(*)	(*)	(*)	4.8	-5.3	(*)	(*)	(*)	(*)	(*)	(*)	(*)	(*)	1.8	1.7	1.6	(*)	(*)	(*)	(*)	(*)	25
(*)	(*)	(*)	(*)	(*)	8.4	3.1	(*)	(*)	(*)	(*)	(*)	(*)	(*)	(*)	1.2	1.0	0.9	(*)	(*)	(*)	(*)	(*)	26
8,042	17,292	-4,077	17,270	7.5	12.3	13.4	10.0	27.3	-6.0	34.4	6.3	49.5	10.4	2.3	1.9	1.6	1.3	1.3	1.0	1.0	0.8	0.8	27
6,504	15,448	-4,146	(*)	(*)	10.6	12.4	9.1	27.6	-6.9	(*)	(*)	(*)	(*)	(*)	1.7	1.4	1.1	1.1	0.9	0.9	(*)	(*)	28
1,538	1,844	69	(*)	(*)	23.7	20.6	16.5	24.7	0.9	(*)	(*)	(*)	(*)	(*)	0.3	0.2	0.2	0.1	0.1	0.1	(*)	(*)	29
942	(*)	(*)	(*)	(*)	18.7	22.3	17.9	(*)	(*)	(*)	(*)	(*)	(*)	(*)	0.2	0.1	0.1	0.1	(*)	(*)	(*)	(*)	30
596	(*)	(*)	(*)	(*)	30.7	18.2	14.8	(*)	(*)	(*)	(*)	(*)	(*)	(*)	0.1	0.1	0.1	0.1	(*)	(*)	(*)	(*)	31

FOR THE UNITED STATES: 1900 TO 1950

classification. All 1950 data are based on reports for only a sample of farms. See text. Figures for regions and States in tables 9 and 10]

Percent increase or decrease (-)—Continued				Average acreage per farm									Percent distribution								
1925 to 1930	1920 to 1925	1910 to 1920	1900 to 1910	1950	1945	1940	1935	1930	1925	1920	1910	1900	1950	1945	1940	1935	1930	1925	1920	1910	
6.8	-3.3	8.8	4.8	215.6	194.8	174.0	154.8	156.9	145.1	148.2	138.1	146.2	100.0	100.0	100.0	100.0	100.0	100.0	100.0	100.0	1
-9.0	31.0			5.1	4.7	5.3	5.4	5.3	5.5	5.5		5.5	0.2	0.2	0.3	0.3	0.2	0.2	0.2		2
167.0	-31.6			(*)	1.4	1.4	1.4	1.4	1.5	1.7		1.9	(*)	(1)	(1)	(1)	(1)	(1)	(1)		3
-10.9	32.4	-1.2	22.5	(*)	5.4	5.6	5.6	5.9	5.7	5.8	10.5	6.2	(*)	0.2	0.2	0.3	0.2	0.2	0.2	1.0	4
(*)	(*)			18.0	17.8	17.9	17.9	(*)	(*)	(*)		(*)	1.3	1.5	1.7	2.1	(*)	(*)	(*)		5
-3.4	13.7			(*)	(*)	13.6	13.7	13.9	13.7	14.0		14.0	(*)	(*)	0.7	0.9	0.8	0.9	0.7		6
(*)	(*)	(*)	(*)	(*)	(*)	23.2	23.1	(*)	(*)	(*)	(*)	(*)	(*)	(*)	1.0	1.2	(*)	(*)	(*)	(*)	7
-0.3	-4.3	6.8	9.3	(*)	(*)	32.7	32.4	32.1	32.0	32.2	32.1	33.0	(*)	(*)	3.8	4.4	4.7	5.0	5.1	5.2	8
(*)	(*)	(*)	(*)	38.4	38.2	38.3	38.2	(*)	(*)	(*)	(*)	(*)	2.1	2.4	2.8	3.2	(*)	(*)	(*)	(*)	9
-3.2	-3.5	2.4	4.6	72.3	71.9	72.3	72.0	71.8	71.7	71.6	71.7	72.2	6.5	7.3	8.8	9.9	10.0	11.0	11.1	11.7	10
(*)	(*)	(*)	(*)	58.1	57.6	57.7	57.6	(*)	(*)	(*)	(*)	(*)	2.1	2.4	2.8	3.2	(*)	(*)	(*)	(*)	11
(*)	(*)	(*)	(*)	82.1	81.8	81.8	81.7	(*)	(*)	(*)	(*)	(*)	4.4	4.9	6.0	6.7	(*)	(*)	(*)	(*)	12
-3.0	-4.6	-5.3	6.6	(*)	(*)	134.5	134.5	134.2	134.2	134.3	135.5	135.5	(*)	(*)	16.2	17.9	18.3	20.1	20.4	23.4	13
(*)	(*)	(*)	(*)	135.9	135.3	135.5	135.5	(*)	(*)	(*)	(*)	(*)	12.9	14.2	16.7	18.5	(*)	(*)	(*)	(*)	14
(*)	(*)	(*)	(*)	116.2	115.3	115.4	115.2	(*)	(*)	(*)	(*)	(*)	5.8	6.4	7.5	8.2	(*)	(*)	(*)	(*)	15
(*)	(*)	(*)	(*)	157.8	157.8	157.8	157.8	(*)	(*)	(*)	(*)	(*)	7.1	7.8	9.2	10.2	(*)	(*)	(*)	(*)	16
3.6	-5.4			(*)	(*)	212.1	211.8	211.8	211.5	212.1		210.8	(*)	(*)	10.3	10.8	11.2	11.5	11.8		17
(*)	(*)			215.0	214.5	214.4	214.1	(*)	(*)	(*)		(*)	9.1	9.3	9.8	10.3	(*)	(*)	(*)		18
(*)	(*)			197.4	197.3	197.3	197.2	(*)	(*)	(*)		(*)	4.7	4.9	5.2	5.5	(*)	(*)	(*)		19
(*)	(*)	4.3	13.9	237.6	237.7	237.7	237.6	(*)	(*)	(*)	271.2	(*)	4.4	4.4	4.6	4.8	(*)	(*)	(*)	30.2	20
3.2	-7.6			348.8	348.0	347.8	347.1	346.8	345.7	345.3		343.1	14.4	14.4	15.0	15.6	15.9	16.4	17.2		21
(*)	(*)	(*)	(*)	(*)	310.7	310.9	311.1	(*)	(*)	(*)	(*)	(*)	(*)	9.0	9.5	10.0	(*)	(*)	(*)	(*)	22
(*)	(*)	(*)	(*)	(*)	435.3	436.6	437.7	(*)	(*)	(*)	(*)	(*)	(*)	5.4	5.5	5.6	(*)	(*)	(*)	(*)	23
11.8	-3.5	20.7	23.3	685.0	683.8	683.8	682.2	682.1	677.6	674.0	667.7	661.9	10.9	10.4	10.6	10.8	11.0	10.5	10.6	9.5	24
(*)	(*)	(*)	(*)	(*)	590.2	592.9	596.7	(*)	(*)	(*)	(*)	(*)	(*)	5.5	5.6	6.0	(*)	(*)	(*)	(*)	25
(*)	(*)	(*)	(*)	(*)	828.6	829.2	831.3	(*)	(*)	(*)	(*)	(*)	(*)	5.0	4.9	4.8	(*)	(*)	(*)	(*)	26
23.0	1.7	32.1	-15.5	4,084.7	4,074.5	3,621.5	3,493.1	3,426.1	3,544.6	3,273.3	3,332.6	4,193.9	42.6	40.3	34.3	29.4	28.0	24.3	23.1	19.0	27
29.1	-7.6	(*)	(*)	(*)	1,880.7	1,866.5	1,821.6	1,788.0	1,767.5	1,780.2	(*)	(*)	(*)	15.9	15.4	13.4	12.9	10.7	11.2	(*)	28
18.3	10.5	(*)	(*)	(*)	17,201.3	15,369.0	15,496.4	15,989.6	16,863.1	15,406.3	(*)	(*)	(*)	24.4	18.9	15.9	15.1	13.6	11.9	(*)	29
(*)	(*)	(*)	(*)	(*)	6,840.8	6,812.1	6,806.4	6,722.4	(*)	(*)	(*)	(*)	(*)	5.4	4.9	4.0	3.6	(*)	(*)	(*)	30
(*)	(*)	(*)	(*)	(*)	30,259.0	27,248.0	27,150.5	28,090.2	(*)	(*)	(*)	(*)	(*)	19.0	14.1	11.9	11.5	(*)	(*)	(*)	31

Table 6.–AVERAGE VALUE OF FARMS (LAND AND BUILDINGS) PER FARM AND PER ACRE, BY SIZE OF FARM; FOR THE UNITED STATES: 1900 TO 1950

[Data in reverse italics indicate size-of-farm groups shown for earlier censuses which do not represent subdivisions or consolidations of the 1950 classification. Data for 1950 are based on reports for only a sample of farms. See text]

Size group	Average per farm (dollars)								Average per acre (dollars)							
	1950	1945	1940	1930	1925	1920	1910	1900	1950	1945	1940	1930	1925	1920	1910	1900
Total	13,911	7,917	5,518	7,614	7,764	10,284	5,471	2,896	66.75	40.63	31.71	48.52	53.52	69.38	39.60	19.81
Under 10 acres	5,522	2,889	2,204	3,286					1,066.55	612.30	418.39	617.36				
Under 3	(*)	2,909	3,322	4,356					(*)	2,038.32	2,346.20	3,054.26				
3 to 9	(*)	2,885	2,119	3,140	2,570	2,628	1,561	939	(*)	536.69	380.86	536.44	244.55	240.95	148.96	88.11
10 to 29	4,981	2,915	2,047	(*)					272.10	163.43	114.50	(*)				
10 to 19	(*)	(*)	2,019	2,675					(*)	(*)	148.41	192.15				
20 to 29	(*)	(*)	2,082	(*)	(*)	(*)	(*)	(*)	(*)	(*)	89.94	(*)	(*)	(*)	(*)	(*)
20 to 49	(*)	(*)	2,268	2,916	2,939	3,273	1,757	1,058	(*)	(*)	99.42	90.80	91.88	101.55	54.77	31.88
30 to 49	5,586	3,275	2,378	(*)	(*)	(*)	(*)	(*)	144.25	85.75	62.09	(*)	(*)	(*)	(*)	(*)
50 to 99	7,760	4,793	3,572	4,935	5,209	6,337	3,497	2,067	106.67	66.67	49.42	68.76	72.64	88.47	48.77	28.64
50 to 69	6,727	4,062	3,025	(*)	(*)	(*)	(*)	(*)	114.94	70.53	52.38	(*)	(*)	(*)	(*)	(*)
70 to 99	8,460	5,298	3,930	(*)	(*)	(*)	(*)	(*)	102.68	64.80	48.06	(*)	(*)	(*)	(*)	(*)
100 to 174	(*)	(*)	5,974	8,640	9,422	12,293	6,203	3,314	(*)	(*)	44.41	64.39	70.21	91.54	45.77	24.48
100 to 179	13,138	8,192	6,007	(*)	(*)	(*)	(*)	(*)	96.27	60.53	44.32	(*)	(*)	(*)	(*)	(*)
100 to 139	10,977	6,867	5,152	(*)	(*)	(*)	(*)	(*)	94.04	59.57	44.64	(*)	(*)	(*)	(*)	(*)
140 to 179	15,524	9,676	6,954	(*)	(*)	(*)	(*)	(*)	98.04	61.32	44.07	(*)	(*)	(*)	(*)	(*)
175 to 259	(*)	(*)	9,213	13,533					(*)	(*)	43.43	63.90				
180 to 259	20,306	12,853	9,333	(*)					94.31	59.92	43.52	(*)				
180 to 219	18,442	11,538	8,438	(*)	16,796	22,732	12,025	5,931	93.19	58.48	42.78	(*)	61.30	82.65	44.34	22.10
220 to 259	22,708	14,622	10,542	(*)					95.52	61.52	44.36	(*)				
260 to 499	27,969	17,220	12,180	17,834					80.03	49.45	35.02	51.42				
260 to 379	(*)	16,336	11,589	(*)	(*)	(*)	(*)	(*)	(*)	52.58	37.28	(*)	(*)	(*)	(*)	(*)
380 to 499	(*)	19,293	13,603	(*)	(*)	(*)	(*)	(*)	(*)	44.32	31.15	(*)	(*)	(*)	(*)	(*)
500 to 999	39,422	22,996	15,825	22,386	22,676	31,542	19,819	9,244	57.53	33.63	23.14	32.82	33.47	46.80	29.68	13.97
500 to 699	(*)	21,658	14,931	(*)	(*)	(*)	(*)	(*)	(*)	36.70	25.19	(*)	(*)	(*)	(*)	(*)
700 to 999	(*)	25,063	17,253	(*)	(*)	(*)	(*)	(*)	(*)	30.25	20.81	(*)	(*)	(*)	(*)	(*)
1,000 and over	92,478	50,783	34,120	48,953	50,368	67,213	46,376	21,735	24.23	12.46	9.42	14.29	14.21	20.53	13.92	5.18
1,000 to 4,999	(*)	38,054	25,557	37,614	(*)	(*)	(*)	(*)	(*)	20.23	13.69	21.04	(*)	(*)	(*)	(*)
5,000 and over	(*)	126,950	91,438	135,917	(*)	(*)	(*)	(*)	(*)	7.38	5.95	8.50	(*)	(*)	(*)	(*)
5,000 to 9,999	(*)	77,475	57,293	82,262	(*)	(*)	(*)	(*)	(*)	11.33	8.41	12.24	(*)	(*)	(*)	(*)
10,000 and over	(*)	189,305	138,838	205,977	(*)	(*)	(*)	(*)	(*)	6.26	5.10	7.33	(*)	(*)	(*)	(*)

*Not available.

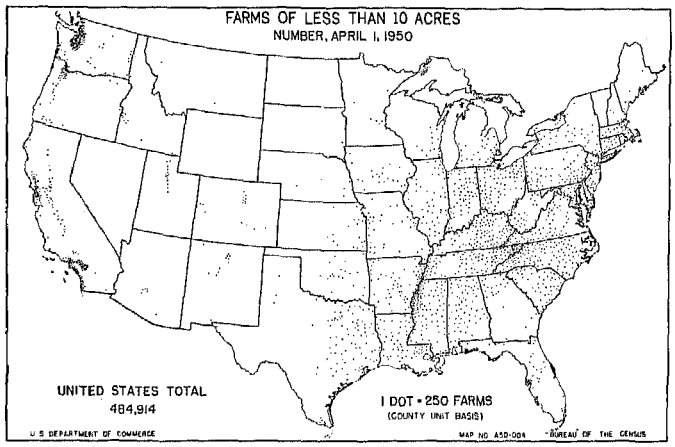
FARMS OF LESS THAN 10 ACRES
NUMBER, APRIL 1, 1950
UNITED STATES TOTAL
484,914
1 DOT = 250 FARMS
(COUNTY UNIT BASIS)
U.S. DEPARTMENT OF COMMERCE
MAP NO. A50-004
BUREAU OF THE CENSUS

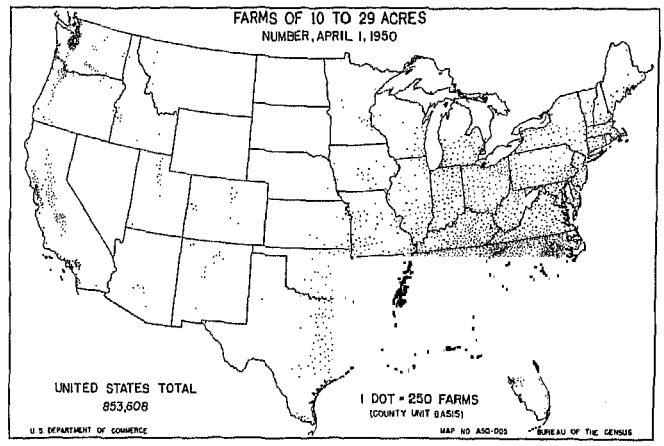
FARMS OF 10 TO 29 ACRES
NUMBER, APRIL 1, 1950
UNITED STATES TOTAL
853,608
1 DOT = 250 FARMS
(COUNTY UNIT BASIS)
U.S. DEPARTMENT OF COMMERCE
MAP NO. A50-005
BUREAU OF THE CENSUS

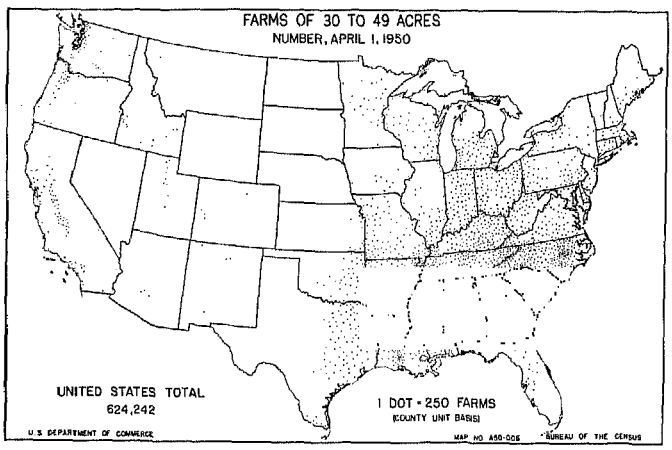
FARMS OF 30 TO 49 ACRES
NUMBER, APRIL 1, 1950
UNITED STATES TOTAL
624,242
1 DOT = 250 FARMS
(COUNTY UNIT BASIS)
U.S. DEPARTMENT OF COMMERCE
MAP NO. A50-006
BUREAU OF THE CENSUS

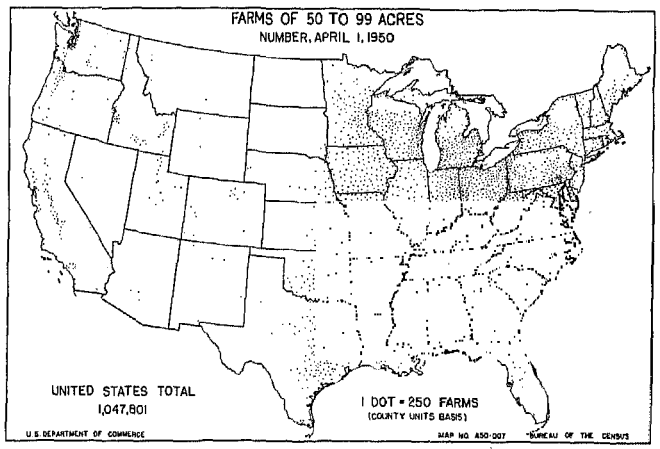
FARMS OF 50 TO 99 ACRES
NUMBER, APRIL 1, 1950
UNITED STATES TOTAL
1,047,801
1 DOT = 250 FARMS
(COUNTY UNITS BASIS)
U.S. DEPARTMENT OF COMMERCE
MAP NO. A50-007
BUREAU OF THE CENSUS

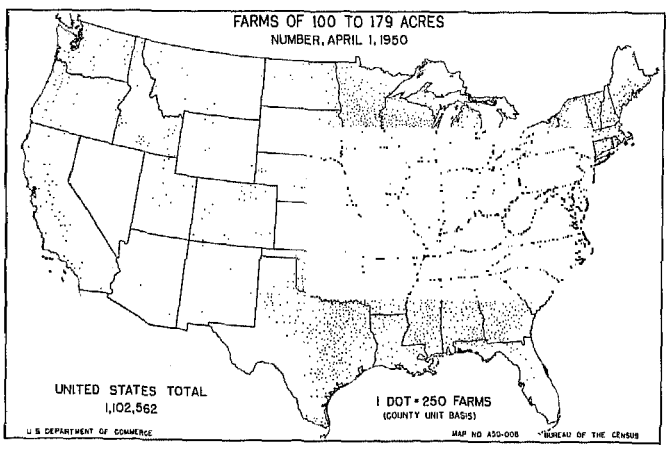
FARMS OF 100 TO 179 ACRES
NUMBER, APRIL 1, 1950
UNITED STATES TOTAL
1,102,562
1 DOT = 250 FARMS
(COUNTY UNIT BASIS)
U.S. DEPARTMENT OF COMMERCE
MAP NO. A50-008
BUREAU OF THE CENSUS

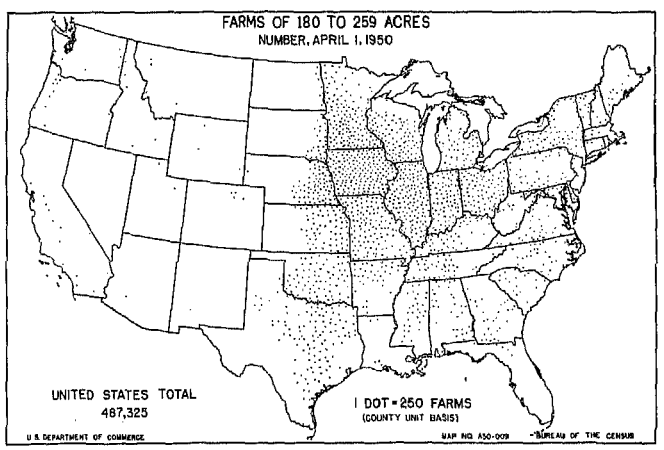
FARMS OF 180 TO 259 ACRES
NUMBER, APRIL 1, 1950
UNITED STATES TOTAL
487,325
1 DOT = 250 FARMS
(COUNTY UNIT BASIS)
U.S. DEPARTMENT OF COMMERCE
MAP NO. A50-009
BUREAU OF THE CENSUS

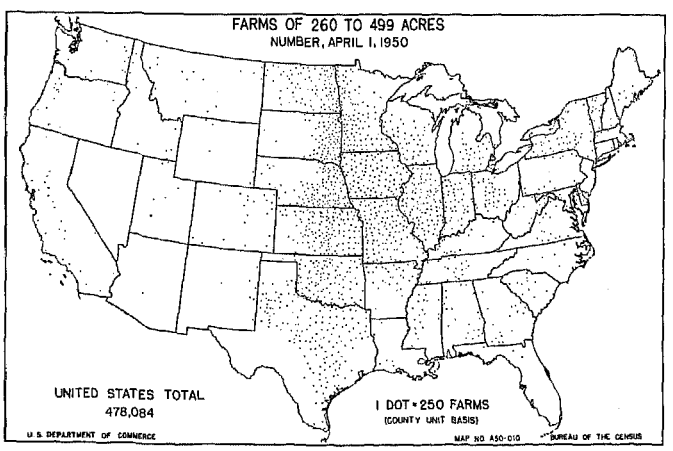
FARMS OF 260 TO 499 ACRES
NUMBER, APRIL 1, 1950
UNITED STATES TOTAL
478,084
1 DOT = 250 FARMS
(COUNTY UNIT BASIS)
U.S. DEPARTMENT OF COMMERCE
MAP NO. A50-010
BUREAU OF THE CENSUS

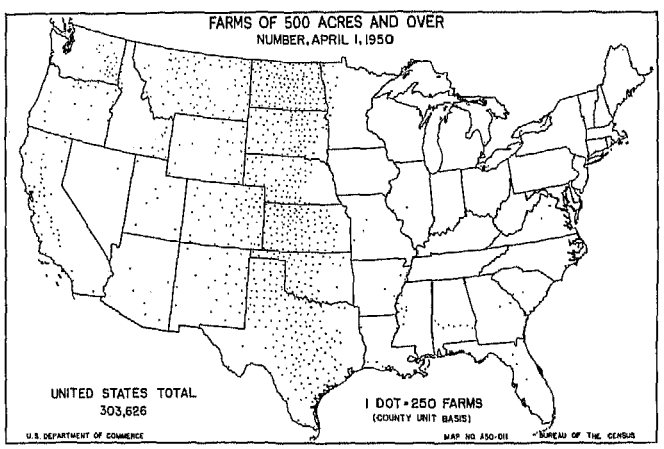
FARMS OF 500 ACRES AND OVER
NUMBER, APRIL 1, 1950
UNITED STATES TOTAL
303,626
1 DOT = 250 FARMS
(COUNTY UNIT BASIS)
U.S. DEPARTMENT OF COMMERCE
MAP NO. A50-011
BUREAU OF THE CENSUS

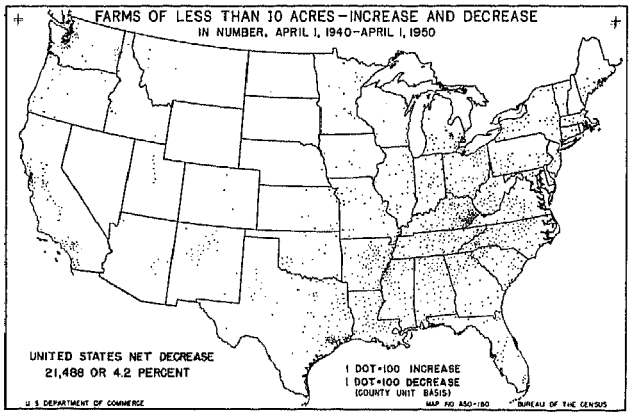
FARMS OF LESS THAN 10 ACRES—INCREASE AND DECREASE
IN NUMBER, APRIL 1, 1940—APRIL 1, 1950
UNITED STATES NET DECREASE
21,488 OR 4.2 PERCENT
1 DOT=100 INCREASE
1 DOT=100 DECREASE
(COUNTY UNIT BASIS)
U. S. DEPARTMENT OF COMMERCE
MAP NO. A50-180
BUREAU OF THE CENSUS

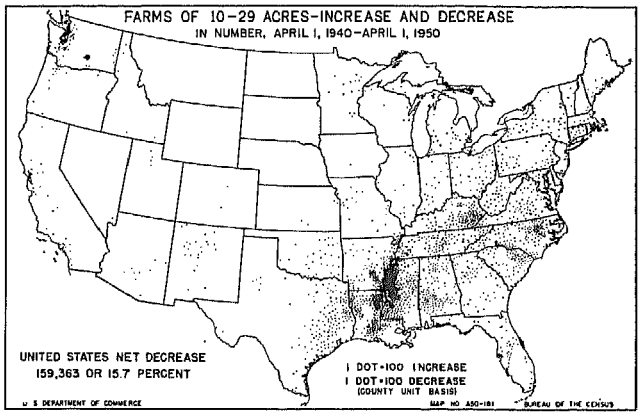
FARMS OF 10—29 ACRES—INCREASE AND DECREASE
IN NUMBER, APRIL 1, 1940—APRIL 1, 1950
UNITED STATES NET DECREASE
159,363 OR 15.7 PERCENT
1 DOT=100 INCREASE
1 DOT=100 DECREASE
(COUNTY UNIT BASIS)
U. S. DEPARTMENT OF COMMERCE
MAP NO. A50-181
BUREAU OF THE CENSUS

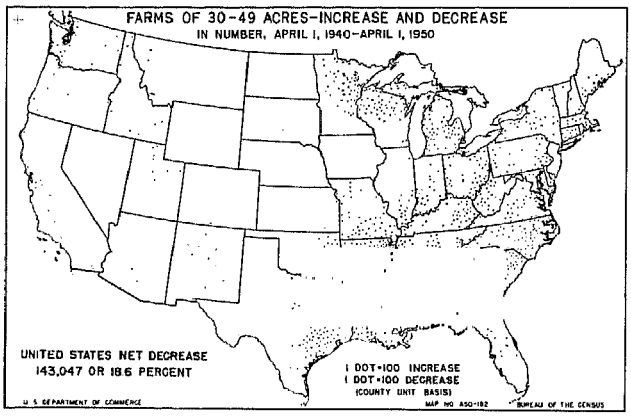
FARMS OF 30—49 ACRES—INCREASE AND DECREASE
IN NUMBER, APRIL 1, 1940—APRIL 1, 1950
UNITED STATES NET DECREASE
143,047 OR 18.6 PERCENT
1 DOT=100 INCREASE
1 DOT=100 DECREASE
(COUNTY UNIT BASIS)
U. S. DEPARTMENT OF COMMERCE
MAP NO. A50-182
BUREAU OF THE CENSUS

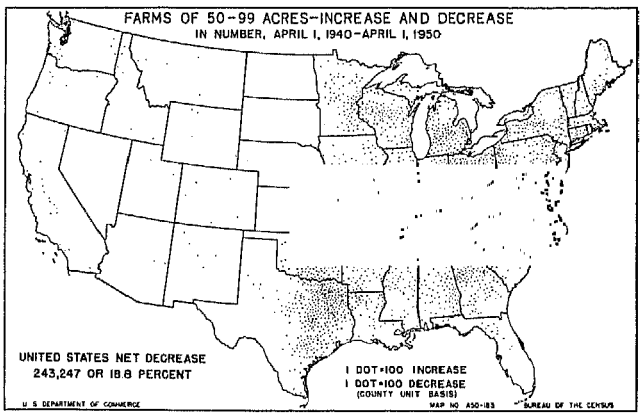
FARMS OF 50—99 ACRES—INCREASE AND DECREASE
IN NUMBER, APRIL 1, 1940—APRIL 1, 1950
UNITED STATES NET DECREASE
243,247 OR 18.8 PERCENT
1 DOT=100 INCREASE
1 DOT=100 DECREASE
(COUNTY UNIT BASIS)
U. S. DEPARTMENT OF COMMERCE
MAP NO. A50-183
BUREAU OF THE CENSUS

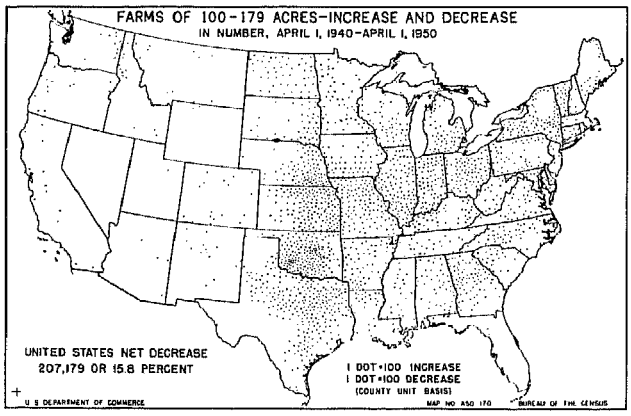
FARMS OF 100—179 ACRES—INCREASE AND DECREASE
IN NUMBER, APRIL 1, 1940—APRIL 1, 1950
UNITED STATES NET DECREASE
207,179 OR 15.8 PERCENT
1 DOT=100 INCREASE
1 DOT=100 DECREASE
(COUNTY UNIT BASIS)
U. S. DEPARTMENT OF COMMERCE
MAP NO. A50-170
BUREAU OF THE CENSUS

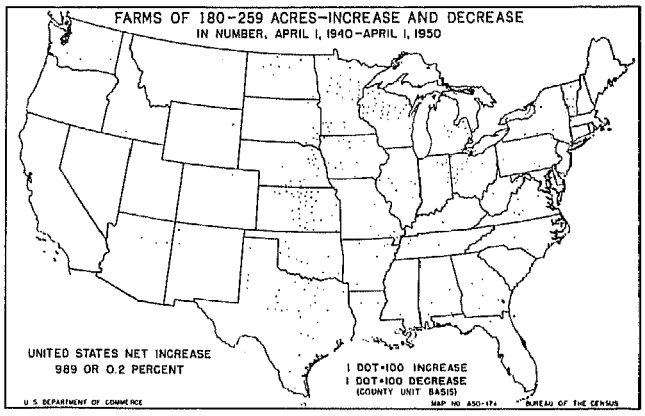
FARMS OF 180—259 ACRES—INCREASE AND DECREASE
IN NUMBER, APRIL 1, 1940—APRIL 1, 1950
UNITED STATES NET INCREASE
989 OR 0.2 PERCENT
1 DOT=100 INCREASE
1 DOT=100 DECREASE
(COUNTY UNIT BASIS)
U. S. DEPARTMENT OF COMMERCE
MAP NO. A50-174
BUREAU OF THE CENSUS

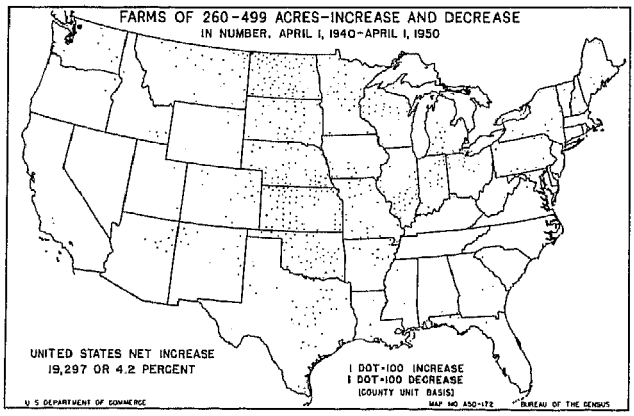
FARMS OF 260—499 ACRES—INCREASE AND DECREASE
IN NUMBER, APRIL 1, 1940—APRIL 1, 1950
UNITED STATES NET INCREASE
19,297 OR 4.2 PERCENT
1 DOT=100 INCREASE
1 DOT=100 DECREASE
(COUNTY UNIT BASIS)
U. S. DEPARTMENT OF COMMERCE
MAP NO. A50-172
BUREAU OF THE CENSUS

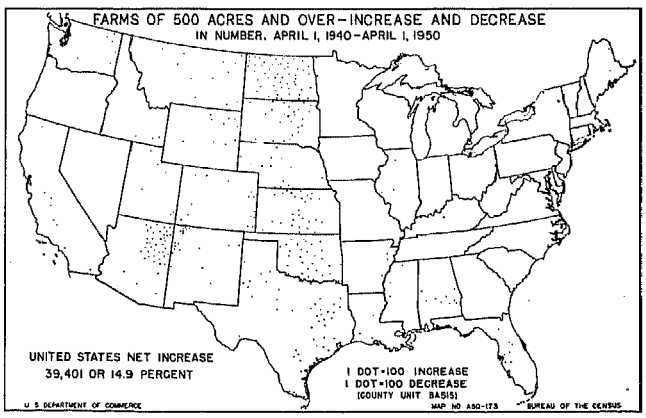
FARMS OF 500 ACRES AND OVER—INCREASE AND DECREASE
IN NUMBER, APRIL 1, 1940—APRIL 1, 1950
UNITED STATES NET INCREASE
39,401 OR 14.9 PERCENT
1 DOT=100 INCREASE
1 DOT=100 DECREASE
(COUNTY UNIT BASIS)
U. S. DEPARTMENT OF COMMERCE
MAP NO. A50-175
BUREAU OF THE CENSUS

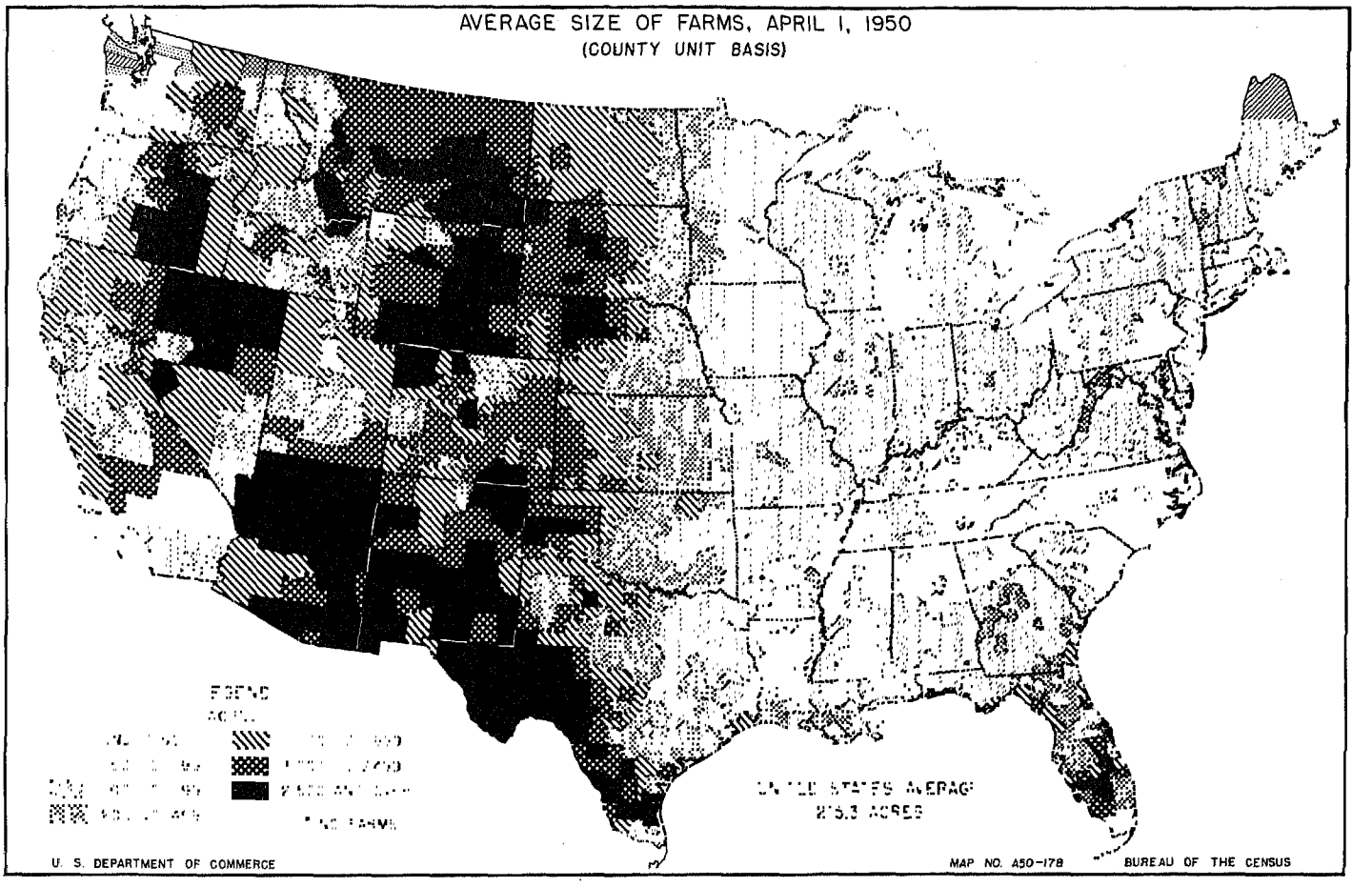
AVERAGE SIZE OF FARMS, APRIL 1, 1950
(COUNTY UNIT BASIS)
U. S. DEPARTMENT OF COMMERCE
MAP NO. A50-178
BUREAU OF THE CENSUS

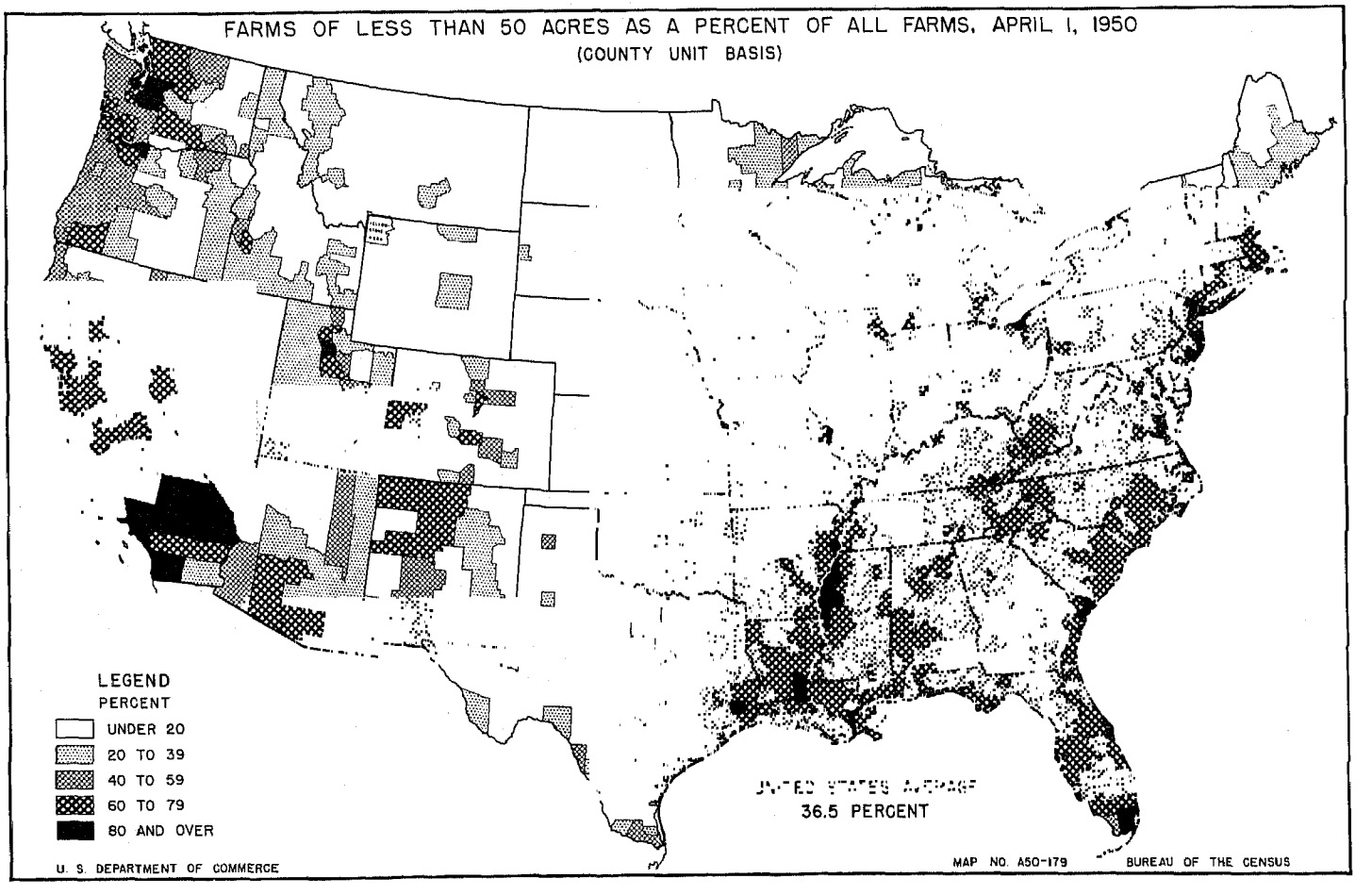
FARMS OF LESS THAN 50 ACRES AS A PERCENT OF ALL FARMS, APRIL 1, 1950
(COUNTY UNIT BASIS)
LEGEND
PERCENT
UNDER 20
20 TO 39
40 TO 59
60 TO 79
80 AND OVER
UNITED STATES AVERAGE
36.5 PERCENT
U. S. DEPARTMENT OF COMMERCE
MAP NO. A50-179
BUREAU OF THE CENSUS

Table 7.–SPECIFIED CLASSES OF LAND IN FARMS, ACCORDING TO USE, BY

[Data in reverse italics indicate size-of-farm groups shown for earlier censuses which do not represent subdivisions or consolidations of the 1950

	Size group	Cropland harvested (acres)						Cropland pastured (acres)					Cropland not harvested and not pastured[1] (acres)	
										Plowable pasture				
		1949	1944	1939	1934	1929	1924	Cropland used only for pasture, 1949	Cropland used only for pasture plowed within 7 years, 1944	1939	1934	1929	1949	1944
1	Total	345,528,410	352,865,765	321,242,430	295,624,176	359,242,091	344,549,267	69,841,001	47,449,184	131,379,940	98,579,038	109,159,914	64,001,705	50,379,277
2	Under 10 acres	973,734	1,274,206	1,336,852	1,742,908	1,119,368	1,358,343	263,190	180,173	369,245	294,630	197,808	155,608	117,202
3	Under 3	(*)	55,255	21,401	26,246	26,187	13,185	(*)	2,857	2,547	1,587	3,506	(*)	769
4	3 to 9	(*)	1,218,951	1,315,451	1,716,662	1,093,181	1,345,158	(*)	177,316	366,698	293,043	194,302	(*)	116,433
5	10 to 29	8,174,986	9,765,855	10,945,895	14,375,289	(*)	(*)	1,432,619	945,192	2,042,230	1,672,547	(*)	1,072,727	804,349
6	10 to 19	(*)	(*)	4,696,741	6,231,214	5,370,849	5,983,553	(*)	(*)	846,727	689,264	560,356	(*)	(*)
7	20 to 29	(*)	(*)	6,249,154	8,144,075	(*)	(*)	(*)	(*)	1,195,503	983,283	(*)	(*)	(*)
8	30 to 49	(*)	(*)	20,839,984	25,261,244	28,201,685	29,383,615	(*)	(*)	5,177,830	4,158,611	3,768,297	(*)	(*)
9	30 to 49	10,693,557	13,303,610	14,590,810	17,117,169	(*)	(*)	2,497,178	1,796,279	3,982,327	3,175,328	(*)	1,759,654	1,453,815
10	50 to 99	30,620,772	35,864,228	40,731,106	44,678,147	47,225,222	50,199,176	8,377,753	6,218,891	14,535,437	11,663,744	11,133,024	5,083,642	4,376,762
11	50 to 69	9,859,977	11,808,561	13,121,261	14,956,072	(*)	(*)	2,690,110	1,966,594	4,481,764	3,648,194	(*)	1,878,467	1,556,111
12	70 to 99	20,760,795	24,055,667	27,609,845	29,722,075	(*)	(*)	5,687,643	4,252,297	10,053,673	8,015,550	(*)	3,205,175	2,820,651
13	100 to 174	(*)	(*)	74,951,431	76,243,120	85,154,265	88,501,989	(*)	(*)	26,443,499	21,309,951	21,298,285	(*)	(*)
14	100 to 179	66,989,210	73,264,191	77,192,131	78,490,821	(*)	(*)	14,902,433	11,467,961	27,309,588	22,004,698	(*)	7,829,159	7,226,372
15	100 to 139	27,855,927	30,852,986	33,145,376	35,168,117	(*)	(*)	7,279,055	5,486,727	12,812,282	10,275,682	(*)	3,850,383	3,434,271
16	140 to 179	39,133,283	42,411,205	44,046,755	43,322,704	(*)	(*)	7,623,378	5,981,234	14,497,306	11,729,016	(*)	3,978,776	3,792,101
17	175 to 259	(*)	(*)	47,491,577	44,875,057	51,360,187	49,837,171	(*)	(*)	16,745,091	13,055,607	13,220,354	(*)	(*)
18	180 to 259	48,703,508	49,027,054	45,250,877	42,427,356	(*)	(*)	9,683,907	6,952,365	15,879,002	12,360,860	(*)	4,880,094	4,422,974
19	180 to 219	24,282,588	24,761,997	23,094,641	22,409,421	(*)	(*)	5,207,442	3,823,808	8,596,392	6,720,726	(*)	2,543,384	2,319,274
20	220 to 259	24,420,920	24,265,057	22,156,236	20,017,935	(*)	(*)	4,476,465	3,128,557	7,282,610	5,640,134	(*)	2,336,710	2,103,700
21	260 to 499	76,561,019	76,209,472	65,224,568	52,793,662	72,073,005	68,004,188	12,390,157	8,545,830	22,101,473	17,031,118	19,086,313	10,167,102	8,611,180
22	260 to 379	(*)	48,263,519	42,321,218	35,644,833	(*)	(*)	(*)	5,691,605	14,229,242	11,096,353	(*)	(*)	5,002,335
23	380 to 499	(*)	27,945,953	22,903,350	17,148,829	(*)	(*)	(*)	2,854,225	7,872,231	5,934,765	(*)	(*)	3,606,845
24	500 to 999	48,595,834	46,307,792	34,449,940	24,262,392	39,991,641	32,273,286	7,448,047	4,479,910	14,895,646	10,989,332	14,035,695	11,665,138	8,363,471
25	500 to 699	(*)	25,426,137	19,528,721	14,122,047	(*)	(*)	(*)	2,559,224	7,961,862	6,104,267	(*)	(*)	4,018,923
26	700 to 999	(*)	20,881,655	14,921,219	10,140,345	(*)	(*)	(*)	1,920,686	6,933,784	4,885,065	(*)	(*)	4,344,548
27	1,000 and over	54,215,790	47,849,357	31,520,251	19,736,432	28,745,869	19,007,946	12,845,717	6,862,583	30,264,992	19,386,781	25,851,782	21,388,581	15,003,152
28	1,000 to 4,999	(*)	39,219,246	26,173,815	16,666,835	24,872,295	16,011,337	(*)	4,594,163	20,078,852	12,429,066	15,907,808	(*)	12,388,483
29	5,000 and over	(*)	8,630,111	5,346,436	3,069,597	3,873,574	2,996,609	(*)	2,268,420	10,186,140	6,957,715	9,943,974	(*)	2,614,669
30	5,000 to 9,999	(*)	4,364,640	2,783,146	1,567,682	2,025,962	(*)	(*)	894,201	4,413,407	2,668,380	3,289,405	(*)	1,453,118
31	10,000 and over	(*)	4,265,471	2,563,290	1,501,915	1,847,612	(*)	(*)	1,374,219	5,772,733	4,289,335	6,654,569	(*)	1,161,551

	Size group	Percentage of all land in farms																					
		Cropland harvested						Cropland pastured (acres)					Cropland not harvested and not pastured[1]			Cropland (acres)				Land pastured, total		Woodland, total		
								Cropland used only for pasture, 1949	Cropland used only for pasture plowed within 7 years, 1944	Plowable pasture						Total 1949[3]	Cropland other than cropland pasture not plowed within 7 years, 1944[4]	Land available for crops[5]						
		1949	1944	1939	1934	1929	1924			1939	1934	1929	1949	1944	1939			1939	1934	1949	1944	1949	1944	1939
1	Total	29.8	30.9	30.3	28.0	36.4	37.3	6.0	4.2	12.4	9.3	11.1	5.5	4.4	7.3	41.3	39.5	50.0	48.7	53.4	54.6	19.0	14.6	12.9
2	Under 10 acres	40.0	45.4	50.1	57.0	58.7	64.8	10.8	6.4	13.8	9.6	10.4	6.4	4.2	7.9	57.3	56.0	71.8	73.9	22.7	22.6	6.4	5.7	4.4
3	Under 3	(*)	39.1	42.0	51.2	42.7	57.4	(*)	2.0	5.0	3.1	5.7	(*)	0.5	1.5	(*)	41.7	48.5	55.7	(*)	7.5	(*)	2.1	0.4
4	3 to 9	(*)	45.8	50.3	57.1	59.2	64.9	(*)	6.7	14.0	9.7	10.5	(*)	4.4	8.0	(*)	56.8	72.3	74.2	(*)	23.4	(*)	5.9	4.4
5	10 to 29	53.1	57.9	60.4	64.5	(*)	(*)	9.3	5.6	11.3	7.5	(*)	7.0	4.8	6.6	69.4	68.3	78.3	78.9	22.7	21.5	12.5	10.8	8.6
6	10 to 19	(*)	(*)	61.7	66.5	69.0	74.2	(*)	(*)	11.1	7.4	7.2	(*)	(*)	6.7	(*)	(*)	79.6	80.5	(*)	(*)	(*)	(*)	6.7
7	20 to 29	(*)	(*)	59.5	63.1	(*)	(*)	(*)	(*)	11.4	7.6	(*)	(*)	(*)	6.5	(*)	(*)	77.4	77.8	(*)	(*)	(*)	(*)	10.1
8	30 to 49	(*)	(*)	52.2	54.2	61.0	63.3	(*)	(*)	13.0	8.9	8.1	(*)	(*)	6.8	(*)	(*)	71.9	70.8	(*)	(*)	(*)	(*)	14.8
9	30 to 49	44.7	49.1	49.6	50.8	(*)	(*)	10.4	6.6	13.6	9.4	(*)	7.3	5.4	6.7	62.4	61.1	69.9	68.1	28.9	27.8	20.5	18.0	16.1
10	50 to 99	40.5	43.1	43.6	43.0	47.9	49.3	11.1	7.5	15.6	11.2	11.3	6.7	5.3	6.4	58.3	55.8	65.6	62.3	32.8	32.8	24.4	21.8	19.2
11	50 to 69	39.9	43.4	44.5	44.6	(*)	(*)	10.9	7.2	15.2	10.9	(*)	7.6	5.7	6.8	58.3	56.3	66.5	63.5	31.4	30.8	24.4	22.0	19.5
12	70 to 99	40.8	43.0	43.2	42.2	(*)	(*)	11.2	7.6	15.7	11.4	(*)	6.3	5.0	6.1	58.3	55.6	65.1	61.7	33.5	33.8	24.3	21.7	19.1
13	100 to 174	(*)	(*)	43.6	40.4	47.3	47.9	(*)	(*)	15.4	11.3	11.8	(*)	(*)	6.3	(*)	(*)	65.2	61.9	(*)	(*)	(*)	(*)	18.0
14	100 to 179	44.7	45.1	43.5	40.3	(*)	(*)	9.9	7.1	15.4	11.3	(*)	5.2	4.5	6.2	59.8	56.6	65.1	61.8	32.9	34.1	22.6	20.3	18.1
15	100 to 139	41.2	42.2	41.7	40.5	(*)	(*)	10.8	7.5	16.1	11.8	(*)	5.7	4.7	5.8	57.7	54.4	63.7	60.2	34.0	34.7	24.9	22.8	20.5
16	140 to 179	47.5	47.5	44.9	40.1	(*)	(*)	9.3	6.7	14.8	10.9	(*)	4.8	4.2	6.6	61.6	58.4	66.3	63.1	32.0	33.7	20.7	18.2	16.1
17	175 to 259	(*)	(*)	43.3	39.0	46.6	46.8	(*)	(*)	15.3	11.4	12.0	(*)	(*)	6.1	(*)	(*)	64.6	61.2	(*)	(*)	(*)	(*)	18.2
18	180 to 259	46.2	46.3	43.4	39.1	(*)	(*)	9.2	6.6	15.2	11.4	(*)	4.6	4.2	6.1	60.0	57.1	64.7	61.3	33.0	34.4	22.2	19.7	18.1
19	180 to 219	44.5	44.4	41.9	38.6	(*)	(*)	9.5	6.9	15.6	11.6	(*)	4.7	4.2	5.7	58.7	55.4	63.2	59.8	33.6	35.3	23.7	21.4	19.8
20	220 to 259	48.0	48.5	45.1	39.7	(*)	(*)	8.8	6.3	14.8	11.2	(*)	4.6	4.2	6.4	61.4	59.0	66.3	63.0	32.3	33.5	20.5	17.7	16.2
21	260 to 499	46.0	46.3	40.9	32.1	46.0	44.8	7.4	5.2	13.9	10.4	12.2	6.1	5.2	9.9	59.5	56.7	64.6	61.2	33.6	35.6	20.1	16.6	14.4
22	260 to 379	(*)	46.8	42.0	33.9	(*)	(*)	(*)	5.5	14.1	10.5	(*)	(*)	4.9	8.9	(*)	57.2	65.1	61.7	(*)	35.1	(*)	17.1	14.9
23	380 to 499	(*)	45.4	38.9	29.1	(*)	(*)	(*)	4.6	13.4	10.1	(*)	(*)	5.9	11.5	(*)	55.9	63.9	60.2	(*)	36.5	(*)	15.6	13.6
24	500 to 999	38.6	39.0	30.8	21.2	36.7	33.1	5.9	3.8	13.3	9.6	12.9	9.3	7.0	13.8	53.7	49.8	57.9	52.3	39.5	43.2	19.1	14.4	11.9
25	500 to 699	(*)	40.8	32.7	22.2	(*)	(*)	(*)	4.1	13.3	9.6	(*)	(*)	6.5	13.0	(*)	51.4	59.1	52.6	(*)	41.2	(*)	15.2	12.8
26	700 to 999	(*)	36.9	28.6	20.0	(*)	(*)	(*)	3.4	13.3	9.6	(*)	(*)	7.7	14.8	(*)	48.0	56.7	51.9	(*)	45.3	(*)	13.4	10.9
27	1,000 and over	11.0	10.4	8.7	6.4	10.4	8.5	2.6	1.5	8.3	6.3	9.4	4.3	3.3	5.4	17.9	15.2	22.3	19.1	79.7	83.2	16.2	9.4	7.0
28	1,000 to 4,999	(*)	21.6	16.0	11.8	19.5	16.2	(*)	2.5	12.3	8.8	12.5	(*)	6.8	10.3	(*)	30.9	38.7	33.3	(*)	65.8	(*)	10.9	9.3
29	5,000 and over	(*)	3.1	2.7	1.8	2.6	2.4	(*)	0.8	5.1	4.1	6.7	(*)	0.9	1.3	(*)	4.9	9.0	7.2	(*)	94.6	(*)	8.5	5.2
30	5,000 to 9,999	(*)	7.1	5.4	3.7	5.7	(*)	(*)	1.5	8.5	6.3	9.3	(*)	2.4	3.1	(*)	10.9	17.0	12.7	(*)	88.2	(*)	8.0	6.7
31	10,000 and over	(*)	2.0	1.7	1.2	1.6	(*)	(*)	0.6	3.9	3.4	5.9	(*)	0.5	0.7	(*)	3.1	6.3	5.3	(*)	96.4	(*)	8.6	4.7

*Not available. [1]For 1944 and 1939, land reported as cropland on which all crops completely failed, plus cropland idle or fallow. [2]Nominally includes all land regularly yards, etc. [3]Cropland harvested, cropland used only for pasture, and cropland not harvested and not pastured. [4]Cropland harvested, cropland used only for pasture plowed

SIZE OF FARM; FOR THE UNITED STATES: CENSUSES OF 1900 TO 1950

classification. All 1950 data are based on reports for only a sample of farms. See text. Figures for regions and States in tables 10 and 11]

Cropland not harvested and not pastured[1] (acres)—Continued	Cropland (acres)				Land pastured, total (acres)		Woodland, total (acres)			Improved land[2] (acres)			
	Total, 1949[3]	Cropland other than cropland pasture not plowed within 7 years, 1944[4]	Land available for crops[5]										
1939			1939	1934	1949	1944	1949	1944	1939	1920	1910	1900	
77,508,673	479,371,116	450,694,226	530,131,043	513,913,969	619,691,813	623,541,098	220,274,754	166,336,429	137,177,658	503,073,007	478,451,750	414,498,487	1
210,490	1,392,532	1,571,581	1,916,587	2,260,221	550,283	634,360	155,074	160,371	116,182	1,450,387			2
747	(*)	58,881	24,695	28,573	(*)	10,603	(*)	2,975	219	32,220			3
209,743	(*)	1,512,700	1,891,892	2,231,648	(*)	623,757	(*)	157,396	115,963	1,418,167	7,991,543	6,440,447	4
1,197,557	10,680,332	11,515,396	14,185,682	17,579,859	3,488,531	3,618,826	1,930,341	1,814,584	1,563,711	(*)			5
509,781	(*)	(*)	6,053,249	7,545,252	(*)	(*)	(*)	(*)	506,724	6,353,374			6
687,776	(*)	(*)	8,132,433	10,034,607	(*)	(*)	(*)	(*)	1,056,987	(*)	(*)	(*)	7
2,645,928	(*)	(*)	28,883,722	32,983,480	(*)	(*)	(*)	(*)	5,800,294	38,507,120	36,596,022	33,000,734	8
1,958,152	14,950,389	16,553,704	20,531,289	22,948,873	6,914,955	7,529,308	4,907,773	4,861,558	4,743,407	(*)	(*)	(*)	9
5,926,811	44,082,167	46,459,881	61,193,354	64,762,983	24,789,638	27,318,353	18,417,632	18,131,036	17,916,281	72,621,719	71,155,246	67,344,759	10
2,004,274	14,428,554	15,331,266	19,607,299	21,281,082	7,762,831	8,372,945	6,044,248	5,989,066	5,746,338	(*)	(*)	(*)	11
3,922,537	29,653,613	31,128,615	41,586,055	43,481,901	17,026,807	18,945,408	12,373,384	12,141,970	12,169,943	(*)	(*)	(*)	12
10,771,061	(*)	(*)	112,165,991	116,913,731	(*)	(*)	(*)	(*)	30,890,979	128,200,972	128,853,538	118,390,708	13
11,086,388	89,720,802	91,958,524	115,588,107	120,399,817	49,295,680	55,442,926	33,886,359	32,902,960	32,056,927	(*)	(*)	(*)	14
4,632,707	38,985,365	39,773,984	50,590,365	52,334,322	22,947,837	25,374,602	16,820,151	16,657,415	16,247,042	(*)	(*)	(*)	15
6,453,681	50,735,437	52,184,540	64,997,742	68,065,495	26,347,843	30,068,324	17,066,208	16,245,545	15,809,885	(*)	(*)	(*)	16
8,841,997	(*)	(*)	70,898,865	69,961,841	(*)	(*)	(*)	(*)	20,014,952	72,770,123			17
6,326,670	63,267,509	60,402,393	67,456,549	66,475,755	34,766,539	36,434,023	23,384,333	20,795,106	18,849,005	(*)			18
3,169,393	32,033,414	30,905,079	34,860,426	34,689,103	18,353,598	19,697,065	12,953,863	11,921,695	10,900,615	(*)			19
3,157,277	31,234,095	29,497,314	32,596,123	31,786,652	16,412,941	16,736,958	10,430,470	8,873,411	7,948,390	(*)	161,775,502	135,530,043	20
15,806,716	99,118,278	93,366,482	103,132,757	100,505,088	55,908,447	58,641,324	33,549,498	27,270,715	23,018,471	97,304,612			21
9,014,786	(*)	58,957,459	65,565,246	64,969,715	(*)	36,177,676	(*)	17,654,598	15,046,394	(*)			22
6,791,930	(*)	34,409,023	37,567,511	35,535,373	(*)	22,463,648	(*)	9,616,117	7,972,077	(*)			23
15,502,253	67,709,019	59,151,173	64,847,839	59,731,459	49,741,360	51,296,687	24,108,822	17,053,107	13,347,969	48,134,952	40,817,118	29,474,642	24
7,767,211	(*)	32,004,284	35,257,794	33,360,365	(*)	25,669,632	(*)	9,495,697	7,660,990	(*)	(*)	(*)	25
7,735,042	(*)	27,146,889	29,590,045	26,371,094	(*)	25,627,055	(*)	7,557,410	5,686,979	(*)	(*)	(*)	26
19,493,636	88,450,088	69,715,092	81,278,879	59,249,914	394,236,380	382,625,291	79,934,922	43,346,992	25,565,705	37,729,138	31,262,771	24,317,154	27
16,893,517	(*)	56,201,892	63,146,184	47,230,706	(*)	119,674,252	(*)	19,828,061	15,105,360	30,191,693	(*)	(*)	28
2,600,119	(*)	13,513,200	18,132,695	12,019,208	(*)	262,951,039	(*)	23,518,931	10,460,345	7,537,445	(*)	(*)	29
1,593,134	(*)	6,711,959	8,789,687	5,362,217	(*)	54,392,861	(*)	4,910,300	3,458,988	(*)	(*)	(*)	30
1,006,985	(*)	6,801,241	9,343,008	6,656,991	(*)	208,558,178	(*)	18,608,631	7,001,357	(*)	(*)	(*)	31

Percent distribution

Cropland harvested						Cropland pastured (acres)				Cropland not harvested and not pastured[1]			Cropland (acres)			Land pastured, total		Woodland, total		
						Cropland used only for pasture, 1949	Cropland used only for pasture plowed within 7 years, 1944	Plowable pasture						Total 1949[3]	Cropland other than cropland pasture not plowed within 7 years, 1944[4]	Land available for crops[5]					
1949	1944	1939	1934	1929	1924			1939	1934	1929	1949	1944	1939			1939	1934					
100.0	100.0	100.0	100.0	100.0	100.0	100.0	100.0	100.0	100.0	100.0	100.0	100.0	100.0	100.0	100.0	100.0	100.0	100.0	100.0	100.0	100.0	100.0	1
0.3	0.4	0.4	0.6	0.3	0.4	0.4	0.4	0.3	0.3	0.2	0.2	0.2	0.3	0.3	0.3	0.4	0.4	0.1	0.1	0.1	0.1	0.1	2
(*)	(6)	(6)	(6)	(6)	(6)	(*)	(6)	(6)	(6)	(6)	(*)	(6)	(6)	(*)	(6)	(6)	(6)	(*)	(6)	(*)	(6)	(6)	3
(*)	0.3	0.4	0.6	0.3	0.4	(*)	0.4	0.3	0.3	0.2	(*)	0.2	0.3	(*)	0.3	0.4	0.4	(*)	0.1	(*)	0.1	0.1	4
2.4	2.8	3.4	4.9	(*)	(*)	2.1	2.0	1.6	1.7	(*)	1.7	1.6	1.5	2.2	2.6	2.7	3.4	0.6	0.6	0.9	1.1	1.1	5
(*)	(*)	1.5	2.1	1.5	1.7	(*)	(*)	0.6	0.7	0.5	(*)	(*)	0.7	(*)	(*)	1.1	1.5	(*)	(*)	(*)	(*)	0.4	6
(*)	(*)	1.9	2.8	(*)	(*)	(*)	(*)	0.9	1.0	(*)	(*)	(*)	0.9	(*)	(*)	1.5	2.0	(*)	(*)	(*)	(*)	0.8	7
(*)	(*)	6.5	6.5	7.8	6.5	(*)	(*)	3.9	4.2	3.5	(*)	(*)	3.4	(*)	(*)	5.4	6.4	(*)	(*)	(*)	(*)	4.2	8
3.1	3.8	4.5	5.8	(*)	(*)	3.6	3.8	3.0	3.2	(*)	2.7	2.9	2.5	3.1	3.7	3.9	4.5	1.1	1.2	2.2	2.9	3.5	9
8.9	10.2	12.7	15.1	13.1	14.6	12.0	13.1	11.1	11.8	10.2	7.9	8.7	7.6	9.2	10.3	11.5	12.6	4.0	4.4	8.4	10.9	13.1	10
2.9	3.3	4.1	5.1	(*)	(*)	3.9	4.1	3.4	3.7	(*)	2.9	3.1	2.6	3.0	3.4	3.7	4.1	1.3	1.3	2.7	3.6	4.2	11
6.0	6.8	8.6	10.1	(*)	(*)	8.1	9.0	7.7	8.1	(*)	5.0	5.6	5.1	6.2	6.9	7.8	8.5	2.7	3.0	5.6	7.3	8.9	12
(*)	(*)	23.3	25.8	23.7	25.7	(*)	(*)	20.1	21.6	19.5	(*)	(*)	13.9	(*)	(*)	21.2	22.7	(*)	(*)	(*)	(*)	22.5	13
19.4	20.8	24.0	26.6	(*)	(*)	21.3	24.2	20.8	22.3	(*)	12.2	14.3	14.3	18.7	20.4	21.8	23.4	8.0	8.9	15.4	19.8	23.4	14
8.1	8.7	10.3	11.9	(*)	(*)	10.4	11.6	9.8	10.4	(*)	6.0	6.8	6.0	8.1	8.8	9.5	10.2	3.7	4.1	7.6	10.0	11.8	15
11.3	12.0	13.7	14.7	(*)	(*)	10.9	12.6	11.0	11.9	(*)	6.2	7.5	8.3	10.6	11.6	12.3	13.2	4.3	4.8	7.7	9.8	11.5	16
(*)	(*)	14.8	15.1	14.3	14.5	(*)	(*)	12.7	13.2	12.1	(*)	(*)	8.6	(*)	(*)	13.4	13.8	(*)	(*)	(*)	(*)	14.8	17
14.1	13.9	14.1	14.4	(*)	(*)	13.9	14.7	12.1	12.5	(*)	7.6	8.8	8.2	13.2	13.4	12.7	12.9	5.6	5.8	10.6	12.5	13.7	18
7.0	7.0	7.2	7.6	(*)	(*)	7.5	8.1	6.5	6.8	(*)	4.0	4.6	4.1	6.7	6.9	6.6	6.7	3.0	3.2	5.9	7.2	7.9	19
7.1	6.9	6.9	6.8	(*)	(*)	6.4	6.6	5.5	5.7	(*)	3.7	4.2	4.1	6.5	6.5	6.1	6.2	2.6	2.7	4.7	5.3	5.8	20
22.2	21.6	20.3	17.9	20.1	19.7	17.7	18.0	16.8	17.3	17.5	15.9	17.1	20.4	20.7	20.7	19.5	19.6	9.0	9.4	15.2	16.4	16.8	21
(*)	13.7	13.2	12.1	(*)	(*)	(*)	12.0	10.8	11.3	(*)	(*)	9.9	11.6	(*)	13.1	12.4	12.6	(*)	5.8	(*)	10.6	11.0	22
(*)	7.9	7.1	5.8	(*)	(*)	(*)	6.0	6.0	6.0	(*)	(*)	7.2	8.8	(*)	7.6	7.1	6.9	(*)	3.6	(*)	5.8	5.8	23
14.1	13.1	10.7	8.2	11.1	9.4	10.7	9.4	11.3	11.1	12.9	18.2	16.6	20.0	14.1	13.1	12.2	11.6	8.0	8.2	10.9	10.3	9.7	24
(*)	7.2	6.1	4.8	(*)	(*)	(*)	5.4	6.1	6.2	(*)	(*)	8.0	10.0	(*)	7.1	6.7	6.5	(*)	4.1	(*)	5.7	5.6	25
(*)	5.9	4.6	3.4	(*)	(*)	(*)	4.0	5.3	5.0	(*)	(*)	8.6	10.0	(*)	6.0	5.6	5.1	(*)	4.1	(*)	4.5	4.1	26
15.7	13.6	9.8	6.7	8.0	5.5	18.4	14.5	23.0	19.7	23.7	33.4	29.8	25.2	18.5	15.5	15.3	11.5	63.6	61.4	36.3	26.1	18.6	27
(*)	11.1	8.1	5.6	6.9	4.6	(*)	9.7	15.3	12.6	14.6	(*)	24.6	21.8	(*)	12.5	11.9	9.2	(*)	19.2	(*)	11.9	11.0	28
(*)	2.4	1.7	1.0	1.1	0.9	(*)	4.8	7.8	7.1	9.1	(*)	5.2	3.4	(*)	3.0	3.4	2.3	(*)	42.2	(*)	14.1	7.6	29
(*)	1.2	0.9	0.5	0.6	(*)	(*)	1.9	3.4	2.7	3.0	(*)	2.9	2.1	(*)	1.5	1.7	1.0	(*)	8.7	(*)	3.0	2.5	30
(*)	1.2	0.8	0.5	0.5	(*)	(*)	2.9	4.4	4.4	6.1	(*)	2.3	1.3	(*)	1.5	1.8	1.3	(*)	33.4	(*)	11.2	5.1	31

tilled or mowed; land in pasture that has been cleared or tilled; land lying fallow; land in gardens, orchards, vineyards, and nurseries; and land occupied by buildings, yards, barn-within 7 years, and cropland not harvested and not pastured. [5]Cropland harvested; crop failure; cropland, idle or fallow; and plowable pasture. [6]0.05 percent or less.

Table 8.—FARMS AND FARM CHARACTERISTICS

[Data are based on reports for only a sample of farms. See text.

	Item	Total, all farms	Size of farm			
			Under 10 acres	10-29 acres	30-49 acres	50-69 acres
	FARMS, ACREAGE, AND VALUE					
1	Farms.....number..	5,379,250	480,373	852,956	623,582	426,048
2	Percent distribution.....percent..	100.0	8.9	15.9	11.6	7.9
3	Land owned by farm operators.....farms reporting..	3,932,388	374,944	528,464	445,904	331,319
4	acres..	720,488,414	6,866,839	14,577,894	20,600,079	21,423,502
5	Land rented from others by farm operators.....farms reporting..	2,264,575	120,702	381,107	231,377	143,902
6	acres..	409,297,098	814,467	6,690,286	7,695,666	6,721,077
7	Land managed by farm operators.....farms reporting..	23,163	505	1,040	841	574
8	acres..	110,152,156	11,015	40,833	35,997	35,198
9	Land rented to others by farm operators.....farms reporting..	724,531	58,532	93,921	81,736	67,675
10	acres..	80,148,648	5,262,816	5,917,968	4,387,068	3,444,029
11	Land in farms.....acres..	1,159,789,020	2,429,505	15,391,045	23,944,674	24,735,748
12	Average size of farm.....acres..	215.6	5.1	18.0	38.4	58.1
13	Percent distribution.....percent..	100.0	0.2	1.3	2.1	2.1
14	Value of land and buildings.....average per farm, dollars..	13,911	5,522	4,981	5,586	6,727
15	average per acre, dollars..	66.75	1,066.55	272.10	144.25	114.94
16	Proportion of farms reporting value.....percent..	87	84	86	87	87
17	Proportion of land in farms for which value was reported.....percent..	85	86	88	88	88
	Land in farms according to use:					
18	Cropland harvested.....farms reporting..	4,744,308	263,994	702,101	546,793	386,071
19	acres..	345,528,410	973,734	8,174,986	10,693,557	9,859,977
20	1-9 acres.....farms reporting..	889,949	263,994	285,279	129,051	67,730
21	10-19 acres.....farms reporting..	768,361	.....	307,385	150,530	89,493
22	20-29 acres.....farms reporting..	574,612	.....	109,437	136,653	83,199
23	30-49 acres.....farms reporting..	685,449	.....	.....	130,559	106,708
24	50-99 acres.....farms reporting..	815,017	.....	.....	.....	38,941
25	100-199 acres.....farms reporting..	624,464	.....	.....	.....	.....
26	200 acres and over.....farms reporting..	386,456	.....	.....	.....	.....
27	Cropland used only for pasture.....farms reporting..	2,142,993	86,997	200,275	216,112	178,264
28	acres..	69,841,001	263,190	1,432,619	2,497,178	2,690,110
29	Cropland not harvested and not pastured.....farms reporting..	1,556,392	57,956	167,869	171,074	138,860
30	acres..	64,001,705	155,608	1,072,727	1,759,654	1,878,467
31	Cultivated summer fallow.....farms reporting..	209,552	2,166	4,890	4,318	2,763
32	acres..	25,602,164	5,152	25,667	38,276	32,742
33	Other.....farms reporting..	1,412,194	55,980	163,789	167,622	136,775
34	acres..	38,399,541	150,456	1,047,060	1,721,378	1,845,725
35	Woodland pastured.....farms reporting..	1,712,385	22,169	115,165	178,991	155,995
36	acres..	135,119,501	68,993	810,146	2,144,851	2,453,649
37	Woodland not pastured.....farms reporting..	1,658,725	30,137	155,431	204,701	183,054
38	acres..	85,155,253	86,081	1,120,195	2,762,922	3,590,599
39	Other pasture (not cropland and not woodland).....farms reporting..	2,055,493	68,378	163,395	182,680	154,368
40	acres..	414,731,311	218,100	1,245,766	2,272,926	2,619,072
41	Other land (house lots, roads, wasteland, etc.).....farms reporting..	4,710,010	350,892	622,681	534,712	382,430
42	acres..	45,411,839	663,799	1,534,606	1,813,586	1,643,874
43	Cropland, total.....farms reporting..	5,057,893	336,359	783,555	593,021	411,041
44	acres..	479,371,116	1,392,532	10,680,332	14,950,389	14,428,554
45	Land pastured, total.....farms reporting..	4,065,379	167,120	401,160	432,090	340,010
46	acres..	619,691,813	550,283	3,488,531	6,914,955	7,762,831
47	Woodland, total.....farms reporting..	2,753,552	50,820	248,196	330,664	280,952
48	acres..	220,274,754	155,074	1,930,341	4,907,773	6,044,248
	Proportion of farms reporting—					
49	Cropland harvested.....percent..	88.2	55.0	82.3	87.7	90.6
50	1-9 acres.....percent..	16.5	55.0	33.4	20.7	15.9
51	10-19 acres.....percent..	14.3	.....	36.0	24.1	21.0
52	20-29 acres.....percent..	10.7	.....	12.8	21.9	19.5
53	30-49 acres.....percent..	12.7	.....	.....	20.9	25.0
54	50-99 acres.....percent..	15.2	.....	.....	.....	9.1
55	100-199 acres.....percent..	11.6	.....	.....	.....	.....
56	200 acres and over.....percent..	7.2	.....	.....	.....	.....
57	Cropland used only for pasture.....percent..	39.8	18.1	23.5	34.7	41.8
58	Cropland not harvested and not pastured.....percent..	28.9	12.1	19.7	27.4	32.6
59	Cultivated summer fallow.....percent..	3.9	0.5	0.6	0.7	0.6
60	Other.....percent..	26.3	11.7	19.2	26.9	32.1
61	Woodland pastured.....percent..	31.8	4.6	13.5	28.7	36.6
62	Woodland not pastured.....percent..	30.8	6.3	18.2	32.8	43.0
63	Other pasture (not cropland and not woodland).....percent..	38.2	14.2	19.2	29.3	36.2
64	Other land (house lots, roads, wasteland, etc.).....percent..	87.6	73.0	73.0	85.7	89.8
65	Cropland, total.....percent..	94.0	70.0	91.9	95.1	96.5
66	Land pastured, total.....percent..	75.6	34.8	47.0	69.3	79.8
67	Woodland, total.....percent..	51.2	10.6	29.1	53.0	65.9
	Percent distribution of farms reporting—					
68	Cropland harvested.....percent..	100.0	5.6	14.8	11.5	8.1
69	1-9 acres.....percent..	100.0	29.7	32.1	14.5	7.6
70	10-19 acres.....percent..	100.0	.....	40.0	19.6	11.6
71	20-29 acres.....percent..	100.0	.....	19.0	23.8	14.5
72	30-49 acres.....percent..	100.0	.....	.....	19.0	15.6
73	50-99 acres.....percent..	100.0	.....	.....	.....	4.8
74	100-199 acres.....percent..	100.0	.....	.....	.....	.....
75	200 acres and over.....percent..	100.0	.....	.....	.....	.....
76	Cropland used only for pasture.....percent..	100.0	4.1	9.3	10.1	8.3
77	Cropland not harvested and not pastured.....percent..	100.0	3.7	10.8	11.0	8.9
78	Cultivated summer fallow.....percent..	100.0	1.0	2.3	2.1	1.3
79	Other.....percent..	100.0	4.0	11.6	11.9	9.7
80	Woodland pastured.....percent..	100.0	1.3	6.7	10.5	9.1
81	Woodland not pastured.....percent..	100.0	1.8	9.4	12.3	11.0
82	Other pasture (not cropland and not woodland).....percent..	100.0	3.3	7.9	8.9	7.5
83	Other land (house lots, roads, wasteland, etc.).....percent..	100.0	7.4	13.2	11.4	8.1
84	Cropland, total.....percent..	100.0	6.7	15.5	11.7	8.1
85	Land pastured, total.....percent..	100.0	4.1	9.9	10.6	8.4
86	Woodland, total.....percent..	100.0	1.8	9.0	12.0	10.2

See footnotes at end of table.

BY SIZE OF FARM: CENSUS OF 1950

Data for States in tables 13 to 55 and in Volume I]

Size of farm—Continued								
70-99 acres	100-139 acres	140-179 acres	180-219 acres	220-259 acres	260-499 acres	500-999 acres	1,000 acres and over	
620,131	581,099	522,272	276,283	213,972	477,558	183,913	121,063	1
11.5	10.8	9.7	5.1	4.0	8.9	3.4	2.3	2
498,473	453,742	367.152	197,949	148,284	343,196	143,169	99,792	3
43,315,435	53,261,695	56,980,791	36,562,173	31,747,151	103,724,440	80,440,057	250,988,358	4
191,877	217,661	237,657	142,485	120,599	283,316	114,584	79,308	5
12,444,475	19,077,210	30,395,723	20,999,570	21,636,996	71,690,913	51,415,797	159,714,918	6
915	1,307	1,514	1,265	1,086	3,727	3,602	6,787	7
89,227	174,900	261,227	267,905	280,993	1,510,864	2,975,942	104,468,055	8
84,336	77,233	59,865	36,805	28,092	73,841	36,101	26,394	9
4,957,188	4,963,496	5,245,672	3,282,340	2,824,357	10,342,265	8,850,674	20,670,775	10
50,891,949	67,550,309	82,392,069	54,547,308	50,840,783	166,583,952	125,981,122	494,500,556	11
82.1	116.2	157.8	197.4	237.6	348.8	685.0	4,084.7	12
4.4	5.8	7.1	4.7	4.4	14.4	10.9	42.6	13
8,460	10,977	15,524	18,442	22,708	27,969	39,422	92,478	14
102.68	94.04	98.04	93.19	95.52	80.03	57.53	24.23	15
89	88	89	88	88	89	89	84	16
89	89	89	88	88	89	89	79	17
577,306	551,438	500,873	265,952	207,300	461,113	174,387	106,980	18
20,760,795	27,855,927	39,133,283	24,282,588	24,420,920	76,561,019	48,595,834	54,215,790	19
61,500	37,405	18,738	8,607	4,745	8,683	2,875	1,342	20
92,675	59,887	30,427	13,555	7,250	12,073	3,524	1,562	21
95,643	67,550	35,975	16,671	8,815	15,025	3,818	1,826	22
161,487	122,440	68,977	33,555	18,929	30,867	7,806	4,121	23
166,001	225,029	162,834	75,262	45,529	74,342	17,863	9,216	24
.....	39,127	183,922	115,936	96,654	142,614	30,988	15,223	25
.....	.....	.....	2,366	25,378	177,509	107,513	73,690	26
297,714	299,870	266,798	149,354	112,291	228,615	70,551	36,152	27
5,687,643	7,279,055	7,623,378	5,207,442	4,476,465	12,390,157	7,448,047	12,845,717	28
192,002	183,665	152,742	84,751	67,620	185,255	94,296	60,302	29
3,205,175	3,850,383	3,978,776	2,543,384	2,336,710	10,167,102	11,665,138	21,388,581	30
6,334	6,738	15,746	6,573	9,073	55,925	52,688	42,338	31
98,607	128,402	412,067	191,384	299,866	3,303,771	6,475,528	14,590,702	32
187,205	178,625	141,102	79,960	61,396	147,391	60,426	31,923	33
3,106,568	3,721,981	3,566,709	2,352,000	2,036,844	6,863,331	5,189,610	6,797,879	34
260,818	266,153	214,455	129,164	90,271	188,639	58,339	32,226	35
5,714,172	7,843,346	8,747,368	6,509,679	5,432,066	17,661,066	13,241,966	64,492,199	36
249,955	248,292	177,482	109,713	74,622	158,676	48,751	17,911	37
6,659,212	8,976,805	8,318,840	6,444,184	4,998,404	15,888,432	10,866,856	15,442,723	38
248,485	257,708	252,626	135,720	111,871	272,011	118,739	89,512	39
5,624,992	7,825,436	9,977,097	6,636,477	6,504,410	25,857,224	29,051,347	316,898,464	40
578,283	546,424	496,062	261,992	204,217	452,222	170,990	109,105	41
3,239,960	3,919,357	4,613,327	2,923,554	2,671,808	8,058,952	5,111,934	9,217,082	42
605,214	570,315	514,662	272,354	211,287	470,390	178,841	110,854	43
29,653,613	38,985,365	50,735,437	32,033,414	31,234,095	99,118,278	67,709,019	88,450,088	44
538,696	524,117	478,438	256,581	200,075	444,080	169,265	113,747	45
17,026,807	22,947,837	26,347,843	18,353,598	16,412,941	55,908,447	49,741,360	394,236,380	46
417,741	411,510	310,181	185,192	127,647	266,120	83,230	41,299	47
12,373,384	16,820,151	17,066,208	12,953,863	10,430,470	33,549,498	24,108,822	79,934,922	48
93.1	94.9	95.9	96.3	96.9	96.6	94.8	88.4	49
9.9	6.4	3.6	3.1	2.2	1.8	1.6	1.1	50
14.9	10.3	5.8	4.9	3.4	2.5	1.9	1.3	51
15.4	11.6	6.9	6.0	4.1	3.1	2.1	1.5	52
26.0	21.1	13.2	12.1	8.8	6.5	4.2	3.4	53
26.8	38.7	31.2	27.2	21.3	15.6	9.7	7.6	54
.....	6.7	35.2	42.0	45.2	29.9	16.8	12.6	55
.....	.....	.....	0.9	11.9	37.2	58.5	60.9	56
48.0	51.6	51.1	54.1	52.5	47.9	38.4	29.9	57
31.0	31.6	29.2	30.7	31.6	38.8	51.3	49.8	58
1.0	1.2	3.0	2.4	4.2	11.7	28.6	35.0	59
30.2	30.7	27.0	28.9	28.7	30.9	32.9	26.4	60
42.1	45.8	41.1	46.8	42.2	39.5	31.7	26.6	61
40.3	42.7	34.0	39.7	34.9	33.2	26.5	14.8	62
40.1	44.3	48.4	49.1	52.3	57.0	64.6	73.9	63
93.3	94.0	95.0	94.8	95.4	94.7	93.0	90.1	64
97.6	98.1	98.5	98.6	98.7	98.5	97.2	91.6	65
86.9	90.2	91.6	92.9	93.5	93.0	92.0	94.0	66
67.4	70.8	59.4	67.0	59.7	55.7	45.3	34.1	67
12.2	11.6	10.6	5.6	4.4	9.7	3.7	2.3	68
6.9	4.2	2.1	1.0	0.5	1.0	0.3	0.2	69
12.1	7.8	4.0	1.8	0.9	1.6	0.5	0.2	70
16.6	11.8	6.3	2.9	1.5	2.6	0.7	0.3	71
23.6	17.9	10.1	4.9	2.8	4.5	1.1	0.6	72
20.4	27.6	20.0	9.2	5.6	9.1	2.2	1.1	73
.....	6.3	29.5	18.6	15.5	22.8	5.0	2.4	74
.....	.....	.....	0.6	6.6	45.9	27.8	19.1	75
13.9	14.0	12.4	7.0	5.2	10.7	3.3	1.7	76
12.3	11.8	9.8	5.4	4.3	11.9	6.1	3.9	77
3.0	3.2	7.5	3.1	4.3	26.7	25.1	20.2	78
13.3	12.6	10.0	5.7	4.3	10.4	4.3	2.3	79
15.2	15.5	12.5	7.5	5.3	11.0	3.4	1.9	80
15.1	15.0	10.7	6.6	4.5	9.6	2.9	1.1	81
12.1	12.5	12.3	6.6	5.4	13.2	5.8	4.4	82
12.3	11.6	10.5	5.6	4.3	9.6	3.6	2.3	83
12.0	11.3	10.2	5.4	4.2	9.3	3.5	2.2	84
13.3	12.9	11.8	6.3	4.9	10.9	4.2	2.8	85
15.2	14.9	11.3	6.7	4.6	9.7	3.0	1.5	86

Table 8.—FARMS AND FARM CHARACTERISTICS

[Data are based on reports for only a sample of farms. See text.

	Item	Total, all farms	Size of farm			
			Under 10 acres	10-29 acres	30-49 acres	50-69 acres
	FARMS, ACREAGE, AND VALUE—Continued					
	Average acreage per farm reporting—					
1	Cropland harvested....acres..	72.8	3.7	11.6	19.6	25.5
2	Cropland used only for pasture....acres..	32.6	3.0	7.2	11.6	15.1
3	Cropland not harvested and not pastured....acres..	41.1	2.7	6.4	10.3	13.5
4	Cultivated summer fallow....acres..	122.2	2.4	5.2	8.9	11.9
5	Other....acres..	27.2	2.7	6.4	10.3	13.5
6	Woodland pastured....acres..	78.9	3.1	7.0	12.0	15.7
7	Woodland not pastured....acres..	51.3	2.9	7.2	13.5	19.6
8	Other pasture (not cropland and not woodland)....acres..	201.8	3.2	7.6	12.4	17.0
9	Other land (house lots, roads, wasteland, etc.)....acres..	9.6	1.9	2.5	3.4	4.3
10	Cropland, total....acres..	94.8	4.1	13.6	25.2	35.1
11	Land pastured, total....acres..	152.4	3.3	8.7	16.0	22.8
12	Woodland, total....acres..	80.0	3.1	7.8	14.8	21.5
	Proportion of land in farms represented by—					
13	Cropland harvested....percent..	29.8	40.1	53.1	44.7	39.9
14	Cropland used only for pasture....percent..	6.0	10.8	9.3	10.4	10.9
15	Cropland not harvested and not pastured....percent..	5.5	6.4	7.0	7.3	7.6
16	Cultivated summer fallow....percent..	2.2	0.2	0.2	0.2	0.1
17	Other....percent..	3.3	6.2	6.8	7.2	7.5
18	Woodland pastured....percent..	11.7	2.8	5.3	9.0	9.9
19	Woodland not pastured....percent..	7.3	3.5	7.3	11.5	14.5
20	Other pasture (not cropland and not woodland)....percent..	35.8	9.0	8.1	9.5	10.6
21	Other land (house lots, roads, wasteland, etc.)....percent..	3.9	27.3	10.0	7.6	6.6
22	Cropland, total....percent..	41.3	57.3	69.4	62.4	58.3
23	Land pastured, total....percent..	53.4	22.7	22.7	28.9	31.4
24	Woodland, total....percent..	19.0	6.4	12.5	20.5	24.4
	Percent distribution of acreage of—					
25	Cropland harvested....percent..	100.0	0.3	2.4	3.1	2.9
26	Cropland used only for pasture....percent..	100.0	0.4	2.1	3.6	3.9
27	Cropland not harvested and not pastured....percent..	100.0	0.2	1.7	2.7	2.9
28	Cultivated summer fallow....percent..	100.0	(1)	0.1	0.1	0.1
29	Other....percent..	100.0	0.4	2.7	4.5	4.8
30	Woodland pastured....percent..	100.0	0.1	0.6	1.6	1.8
31	Woodland not pastured....percent..	100.0	0.1	1.3	3.2	4.2
32	Other pasture (not cropland and not woodland)....percent..	100.0	0.1	0.3	0.5	0.6
33	Other land (house lots, roads, wasteland, etc.)....percent..	100.0	1.5	3.4	4.0	3.6
34	Cropland, total....percent..	100.0	0.3	2.2	3.1	3.0
35	Land pastured, total....percent..	100.0	0.1	0.6	1.1	1.3
36	Woodland, total....percent..	100.0	0.1	0.9	2.2	2.7
37	**Irrigated land in farms**....farms reporting..	306,617	41,766	59,286	33,929	17,412
38	Proportion of farms reporting....percent..	5.7	8.7	7.0	5.4	4.1
39	Percent distribution....percent..	100.0	13.6	19.3	11.1	5.7
40	....acres..	25,832,480	166,595	738,794	918,770	681,552
41	Average per farm....acres..	84.2	4.0	12.5	27.1	39.1
42	Proportion of land in farms....percent..	2.2	6.9	4.8	3.8	2.8
43	Percent distribution....percent..	100.0	0.6	2.9	3.6	2.6
44	Land irrigated by sprinklers....farms reporting..	25,987	5,632	5,653	2,662	1,712
45	Proportion of irrigated farms....percent..	8.5	13.5	9.5	7.8	9.8
46	Percent distribution....percent..	100.0	21.7	21.8	10.2	6.6
47	....acres..	660,913	16,609	46,640	40,288	33,174
48	Average per farm....acres..	25.4	2.9	8.3	15.1	19.4
49	Percent of total irrigated land....percent..	2.6	10.0	6.3	4.4	4.9
50	Percent distribution....percent..	100.0	2.5	7.1	6.1	5.0
	FARM OPERATORS					
51	Residing on farm operated....operators reporting..	5,005,595	444,145	798,725	587,020	401,154
52	Not residing on farm operated....operators reporting..	248,685	18,552	32,620	22,080	15,042
	Proportion of operators reporting as to residence—					
53	Residing on farm operated....percent..	95.3	96.0	96.1	96.4	96.4
54	Not residing on farm operated....percent..	4.7	4.0	3.9	3.6	3.6
55	With other income of family exceeding value of agricultural products sold....operators reporting..	1,566,154	280,083	365,346	241,477	147,990
56	Proportion of operators reporting....percent..	29.1	58.3	42.8	38.7	34.7
57	Percent distribution....percent..	100.0	17.9	23.3	15.4	9.4
	Off-farm work:					
58	Working off their farms, total....operators reporting..	2,089,834	290,220	424,541	275,751	173,243
59	1-99 days....operators reporting..	835,224	49,588	134,508	97,943	65,303
60	100 days or more....operators reporting..	1,254,610	240,632	290,033	177,808	107,940
61	Not working off their farms....operators reporting..	3,150,267	171,323	407,318	333,591	242,521
	Proportion of operators reporting as to off-farm work—					
62	Working off their farms, total....percent..	39.9	62.9	51.0	45.3	41.7
63	1-99 days....percent..	15.9	10.7	16.2	16.1	15.7
64	100 days or more....percent..	23.9	52.1	34.9	29.2	26.0
65	Not working off their farms....percent..	60.1	37.1	49.0	54.7	58.3

See footnotes at end of table.

BY SIZE OF FARM: CENSUS OF 1950—Continued

Data for States in tables 13 to 55 and in Volume I]

Size of farm—Continued								
70-99 acres	100-139 acres	140-179 acres	180-219 acres	220-259 acres	260-499 acres	500-999 acres	1,000 acres and over	
36.0	50.5	78.1	91.3	117.8	166.0	278.7	506.8	1
19.1	24.3	28.6	34.9	39.9	54.2	105.6	355.3	2
16.7	21.0	26.0	30.0	34.6	54.9	123.7	354.7	3
15.6	19.1	26.2	29.1	33.1	59.1	122.9	344.6	4
16.6	20.8	25.3	29.4	33.2	46.6	85.9	212.9	5
21.9	29.5	40.8	50.4	60.2	93.6	227.0	2,001.2	6
26.6	36.2	46.9	58.7	67.0	100.1	222.9	862.2	7
22.6	30.4	39.5	48.9	58.1	95.1	244.7	3,540.3	8
5.6	7.2	9.3	11.2	13.1	17.8	29.9	84.5	9
49.0	68.4	98.6	117.6	147.8	210.7	378.6	797.9	10
31.6	43.8	55.1	71.5	82.0	125.9	293.9	3,465.9	11
29.6	40.9	55.0	69.9	81.7	126.1	289.7	1,935.5	12
40.8	41.2	47.5	44.5	48.0	46.0	38.6	11.0	13
11.2	10.8	9.3	9.5	8.8	7.4	5.9	2.6	14
6.3	5.7	4.8	4.7	4.6	6.1	9.3	4.3	15
0.2	0.2	0.5	0.4	0.6	2.0	5.1	3.0	16
6.1	5.5	4.3	4.3	4.0	4.1	4.1	1.4	17
11.2	11.6	10.6	11.9	10.7	10.6	10.5	13.0	18
13.1	13.3	10.1	11.8	9.8	9.5	8.6	3.1	19
11.1	11.6	12.1	12.2	12.8	15.5	23.1	64.1	20
6.4	5.8	5.6	5.4	5.3	4.8	4.1	1.9	21
58.3	57.7	61.6	58.7	61.4	59.5	53.7	17.9	22
33.5	34.0	32.0	33.6	32.3	33.6	39.5	79.7	23
24.3	24.9	20.7	23.7	20.5	20.1	19.1	16.2	24
6.0	8.1	11.3	7.0	7.1	22.2	14.1	15.7	25
8.1	10.4	10.9	7.5	6.4	17.7	10.7	18.4	26
5.0	6.0	6.2	4.0	3.7	15.9	18.2	33.4	27
0.4	0.5	1.6	0.7	1.2	12.9	25.3	57.0	28
8.1	9.7	9.3	6.1	5.3	17.9	13.5	17.7	29
4.2	5.8	6.5	4.8	4.0	13.1	9.8	47.7	30
7.8	10.5	9.8	7.6	5.9	18.7	12.8	18.1	31
1.4	1.9	2.4	1.6	1.6	6.2	7.0	76.4	32
7.1	8.6	10.2	6.4	5.9	17.7	11.3	20.3	33
6.2	8.1	10.6	6.7	6.5	20.7	14.1	18.5	34
2.7	3.7	4.3	3.0	2.6	9.0	8.0	63.6	35
5.6	7.6	7.7	5.9	4.7	15.2	10.9	36.3	36
28,166	19,571	22,646	9,980	8,821	27,186	16,788	21,066	37
4.5	3.4	4.3	3.6	4.1	5.7	9.1	17.4	38
9.2	6.4	7.4	3.3	2.9	8.9	5.5	6.9	39
1,573,269	1,380,482	2,093,791	1,030,938	1,035,867	4,020,126	3,464,352	8,727,944	40
55.9	70.5	92.5	103.3	117.4	147.9	206.4	414.3	41
3.1	2.0	2.5	1.9	2.0	2.4	2.7	1.8	42
6.1	5.3	8.1	4.0	4.0	15.6	13.4	33.8	43
2,040	1,814	1,175	742	582	1,810	1,052	1,113	44
7.2	9.3	5.2	7.4	6.6	6.7	6.3	5.3	45
7.9	7.0	4.5	2.9	2.2	7.0	4.0	4.3	46
53,231	51,419	43,321	30,310	25,912	91,841	77,139	151,029	47
26.1	28.3	36.9	40.8	44.5	50.7	73.3	135.7	48
3.4	3.7	2.1	2.9	2.5	2.3	2.2	1.7	49
8.1	7.8	6.6	4.6	3.9	13.9	11.7	22.9	50
582,097	546,363	487,749	258,557	200,109	437,589	162,016	100,071	51
25,011	22,937	24,550	11,978	9,618	30,367	17,797	18,133	52
95.9	96.0	95.2	95.6	95.4	93.5	90.1	84.7	53
4.1	4.0	4.8	4.4	4.6	6.5	9.9	15.3	54
177,924	129,794	81,766	38,946	24,515	50,148	18,174	9,991	55
28.7	22.3	15.7	14.1	11.5	10.5	9.9	8.3	56
11.4	8.3	5.2	2.5	1.6	3.2	1.2	0.6	57
234,951	194,187	154,707	79,717	58,795	129,918	47,793	26,011	58
98,212	93,613	87,922	46,765	36,974	82,118	28,507	13,771	59
136,739	100,574	66,785	32,952	21,821	47,800	19,286	12,240	60
370,469	372,955	354,460	189,379	149,674	335,747	131,500	91,330	61
38.8	34.2	30.4	29.6	28.2	27.9	26.7	22.2	62
16.2	16.5	17.3	17.4	17.7	17.6	15.9	11.7	63
22.6	17.7	13.1	12.2	10.5	10.3	10.8	10.4	64
61.2	65.8	69.6	70.4	71.8	72.1	73.3	77.8	65

237460 O - 53 - 53

Table 8.—FARMS AND FARM CHARACTERISTICS

[Data are based on reports for only a sample of farms. See text.

	Item	Total, all farms	Size of farm			
			Under 10 acres	10-29 acres	30-49 acres	50-69 acres
	FARM OPERATORS—Continued					
	Operators by age:					
1	Under 25 years.....operators reporting..	163,726	17,090	40,659	18,161	10,176
2	25-34 years.....operators reporting..	791,323	59,858	130,320	86,225	54,362
3	35-44 years.....operators reporting..	1,186,918	95,898	177,672	134,797	89,478
4	45-54 years.....operators reporting..	1,157,085	95,136	166,711	128,981	90,240
5	55-64 years.....operators reporting..	1,000,350	89,787	146,287	115,431	84,731
6	65 years and over.....operators reporting..	744,594	90,980	131,426	98,016	70,293
7	Average age.....years..	48.3	50.1	48.0	49.0	49.8
	Proportion of operators reporting as to age—					
8	Under 25 years.....percent..	3.2	3.8	5.1	3.1	2.5
9	25-34 years.....percent..	15.7	13.3	16.4	14.8	13.6
10	35-44 years.....percent..	23.5	21.4	22.4	23.2	22.4
11	45-54 years.....percent..	22.9	21.2	21.0	22.2	22.6
12	55-64 years.....percent..	19.8	20.0	18.4	19.8	21.2
13	65 years and over.....percent..	14.8	20.3	16.6	16.9	17.6
	Operators by years on present farm:					
14	Less than 5 years.....operators reporting..	1,855,558	192,184	370,515	237,105	142,101
15	1 year or less.....operators reporting..	471,320	52,437	115,231	67,610	36,878
16	5-9 years.....operators reporting..	1,011,185	92,431	152,475	112,399	77,559
17	10 years or more.....operators reporting..	2,191,287	155,583	275,784	237,048	181,411
18	Average on present farm.....years..	13	10	10	12	13
	Proportion of operators reporting as to years on farm—					
19	Less than 5 years.....percent..	36.7	43.7	46.4	40.4	35.4
20	1 year or less.....percent..	9.3	11.9	14.4	11.5	9.2
21	5-9 years.....percent..	20.0	21.0	19.1	19.2	19.3
22	10 years or more.....percent..	43.3	35.3	34.5	40.4	45.2
	Percent distribution of operators on present farm—					
23	Less than 5 years.....percent..	100.0	10.4	20.0	12.8	7.7
24	1 year or less.....percent..	100.0	11.1	24.4	14.3	7.8
25	5-9 years.....percent..	100.0	9.1	15.1	11.1	7.7
26	10 years or more.....percent..	100.0	7.1	12.6	10.8	8.3
	SPECIFIED FACILITIES					
27	Telephone.....farms reporting..	2,057,556	183,481	214,017	148,633	117,079
28	Electricity.....farms reporting..	4,213,599	373,657	593,360	454,842	326,758
29	From a power line.....farms reporting..	4,154,359	372,484	591,577	453,097	325,679
30	Average of last monthly electric bill.....dollars..	7.39	6.12	5.23	5.14	5.43
31	From a home plant.....farms reporting..	59,240	1,173	1,783	1,745	1,071
32	Electric water pump.....farms reporting..	2,018,578	154,019	224,673	173,283	131,547
33	Electric hot-water heater.....farms reporting..	936,066	83,551	100,564	68,949	52,450
34	Home freezer.....farms reporting..	650,512	43,639	59,460	44,636	36,293
35	Electric washing machine.....farms reporting..	3,160,141	276,115	379,364	303,206	228,516
36	Electric chick brooder.....farms reporting..	800,477	64,285	75,992	60,676	49,212
37	Electric power feed grinder.....farms reporting..	61,923	3,163	4,670	4,042	3,393
	Proportion of farms reporting—					
38	Telephone.....percent..	38.2	38.2	25.1	23.8	27.5
39	Electricity.....percent..	78.3	77.8	69.6	72.9	76.7
40	Electric water pump.....percent..	37.5	32.1	26.3	27.8	30.9
41	Electric hot-water heater.....percent..	17.4	17.4	11.8	11.1	12.3
42	Home freezer.....percent..	12.1	9.1	7.0	7.2	8.5
43	Electric washing machine.....percent..	58.7	57.5	44.5	48.6	53.6
44	Electric chick brooder.....percent..	14.9	13.4	8.9	9.7	11.6
45	Electric power feed grinder.....percent..	1.2	0.7	0.5	0.6	0.8
	Proportion of farms reporting electricity that also reported—					
46	Electric water pump.....percent..	47.9	41.2	37.9	38.1	40.3
47	Electric hot-water heater.....percent..	22.2	22.4	16.9	15.2	16.1
48	Home freezer.....percent..	15.4	11.7	10.0	9.8	11.1
49	Electric washing machine.....percent..	75.0	73.9	63.9	66.7	69.9
50	Electric chick brooder.....percent..	19.0	17.2	12.8	13.3	15.1
51	Electric power feed grinder.....percent..	1.5	0.8	0.8	0.9	1.0
	SPECIFIED EQUIPMENT ON FARMS					
52	Milking machine.....farms reporting..	636,341	4,809	13,839	21,905	25,679
53	Grain combines.....farms reporting..	665,378	2,401	6,606	8,243	10,374
54	number..	713,633	2,612	7,121	8,669	10,719
55	Corn pickers.....farms reporting..	447,387	1,158	2,072	3,127	4,517
56	number..	455,519	1,197	2,099	3,192	4,542
57	Pick-up hay balers.....farms reporting..	191,658	1,270	4,168	4,172	4,583
58	number..	195,858	1,311	4,305	4,303	4,644
59	Silos.....farms reporting..	557,188	2,302	6,068	14,127	19,179
	Proportion of farms reporting—					
60	Milking machine.....percent..	11.8	1.0	1.6	3.5	6.0
61	Grain combines.....percent..	12.4	0.5	0.8	1.3	2.4
62	Corn pickers.....percent..	8.3	0.2	0.2	0.5	1.1
63	Pick-up hay balers.....percent..	3.6	0.3	0.5	0.7	1.1
64	Silos.....percent..	10.4	0.5	0.7	2.3	4.5
65	Motortrucks.....farms reporting..	1,840,391	83,404	158,932	143,281	114,193
66	Proportion of farms reporting.....percent..	34.2	17.4	18.6	23.0	26.8
67	Percent distribution.....percent..	100.0	4.5	8.6	7.8	6.2
68	number..	2,206,670	94,473	177,595	158,765	126,461
69	Percent distribution.....percent..	100.0	4.3	8.0	7.2	5.7
70	Year of newest model.....farms reporting..	1,789,974	81,171	154,675	140,143	111,379
71	Proportion of farms reporting motortrucks.....percent..	97.3	97.3	97.3	97.8	97.5
72	Under 5 years.....farms reporting..	864,949	33,623	61,162	57,999	48,568
73	5-9 years.....farms reporting..	231,374	9,587	19,841	19,003	15,259
74	10 years and over.....farms reporting..	693,651	37,961	73,672	63,141	47,552
	Percent distribution:					
75	All farms reporting.....percent..	100.0	100.0	100.0	100.0	100.0
76	Under 5 years.....percent..	48.3	41.4	39.5	41.4	43.6
77	5-9 years.....percent..	12.9	11.8	12.8	13.6	13.7
78	10 years and over.....percent..	38.8	46.8	47.6	45.1	42.7

See footnotes at end of table.

BY SIZE OF FARM: CENSUS OF 1950—Continued

Data for States in tables 13 to 55 and in Volume I]

Size of farm—Continued								
70-99 acres	100-139 acres	140-179 acres	180-219 acres	220-259 acres	260-499 acres	500-999 acres	1,000 acres and over	
15,208	14,615	15,858	8,001	5,672	12,290	3,833	2,163	1
83,455	83,397	88,376	45,868	36,978	78,091	27,882	16,511	2
131,115	128,773	120,222	66,450	52,466	116,985	45,560	27,502	3
134,053	130,049	115,825	61,967	49,757	111,806	43,974	28,586	4
126,509	113,791	95,790	49,901	37,069	84,601	32,880	23,573	5
93,551	77,690	57,924	28,602	20,186	45,959	17,341	12,626	6
49.3	48.5	47.1	46.9	46.4	46.7	47.1	48.0	7
2.6	2.7	3.2	3.1	2.8	2.7	2.2	1.9	8
14.3	15.2	17.9	17.6	18.3	17.4	16.3	14.9	9
22.5	23.5	24.3	25.5	26.0	26.0	26.6	24.8	10
23.0	23.7	23.4	23.8	24.6	24.9	25.6	25.8	11
21.7	20.8	19.4	19.1	18.3	18.8	19.2	21.2	12
16.0	14.2	11.7	11.0	10.0	10.2	10.1	11.4	13
200,799	180,728	172,397	84,971	65,260	137,288	45,824	26,386	14
49,776	42,682	37,861	17,546	12,751	25,760	7,980	4,808	15
114,579	107,471	100,572	53,884	43,022	96,731	37,932	22,130	16
269,559	261,069	221,800	122,296	94,534	216,866	89,713	65,624	17
14	14	13	14	13	14	15	16	18
34.3	32.9	34.8	32.5	32.2	30.4	26.4	23.1	19
8.5	7.8	7.7	6.7	6.3	5.7	4.6	4.2	20
19.6	19.6	20.3	20.6	21.2	21.5	21.9	19.4	21
46.1	47.5	44.8	46.8	46.6	48.1	51.7	57.5	22
10.8	9.7	9.3	4.6	3.5	7.4	2.5	1.4	23
10.6	9.1	8.0	3.7	2.7	5.5	1.7	1.0	24
11.3	10.6	9.9	5.3	4.3	9.6	3.8	2.2	25
12.3	11.9	10.1	5.6	4.3	9.9	4.1	3.0	26
219,872	239,301	257,724	143,016	120,761	261,753	94,028	57,891	27
495,413	478,314	435,162	235,429	183,866	398,939	146,205	91,662	28
492,949	476,018	431,396	233,672	182,029	388,506	133,872	73,080	29
6.31	7.20	8.27	8.86	9.48	9.97	12.15	23.47	30
2,464	2,296	3,766	1,757	1,837	10,433	12,333	18,582	31
237,187	248,503	242,775	136,094	109,272	229,634	81,435	50,156	32
94,097	107,121	109,783	67,044	54,106	120,721	45,879	31,801	33
64,565	75,603	77,697	48,006	40,367	92,692	38,597	28,957	34
378,066	378,463	357,055	194,898	154,463	325,650	114,861	69,484	35
94,612	104,414	106,202	59,595	48,158	95,156	28,127	14,048	36
5,921	6,935	6,801	4,790	3,690	9,662	4,799	4,057	37
35.5	41.2	49.3	51.8	56.4	54.8	51.1	47.8	38
79.9	82.3	83.3	85.2	85.9	83.5	79.5	75.7	39
38.2	42.8	46.5	49.3	51.1	48.1	44.3	41.4	40
15.2	18.4	21.0	24.3	25.3	25.3	24.9	26.3	41
10.4	13.0	14.9	17.4	18.9	19.4	21.0	23.9	42
61.0	65.1	68.4	70.5	72.2	68.2	62.5	57.4	43
15.3	18.0	20.3	21.6	22.5	19.9	15.3	11.6	44
1.0	1.2	1.3	1.7	1.7	2.0	2.6	3.4	45
47.9	52.0	55.8	57.8	59.4	57.6	55.7	54.7	46
19.0	22.4	25.2	28.5	29.4	30.3	31.4	34.7	47
13.0	15.8	17.9	20.4	22.0	23.2	26.4	31.6	48
76.3	79.1	82.1	82.8	84.0	81.6	78.6	75.8	49
19.1	21.8	24.4	25.3	26.2	23.9	19.2	15.3	50
1.2	1.4	1.6	2.0	2.0	2.4	3.3	4.4	51
79,906	112,852	117,608	70,305	54,679	99,932	26,254	8,573	52
34,738	58,951	96,486	62,332	62,783	177,989	89,021	55,454	53
35,573	59,793	98,289	63,479	64,300	186,794	100,752	75,532	54
23,613	45,843	92,575	55,915	57,417	120,283	30,778	10,089	55
23,820	46,138	93,231	56,483	58,120	122,801	32,456	11,440	56
11,741	20,367	24,865	19,018	17,790	46,835	21,353	15,496	57
11,928	20,547	25,166	19,274	17,981	47,554	22,003	16,842	58
65,782	93,446	98,435	60,831	48,513	102,458	31,654	14,393	59
12.9	19.4	22.5	25.4	25.6	20.9	14.3	7.1	60
5.6	10.1	18.5	22.6	29.3	37.3	48.4	45.8	61
3.8	7.9	17.7	20.2	26.8	25.2	16.7	8.3	62
1.9	3.5	4.8	6.9	8.3	9.8	11.6	12.8	63
10.6	16.1	18.8	22.0	22.7	21.5	17.2	11.9	64
187,156	202,984	202,839	123,030	104,208	280,659	136,998	102,707	65
30.2	34.9	38.8	44.5	48.7	58.8	74.5	84.8	66
10.2	11.0	11.0	6.7	5.7	15.2	7.4	5.6	67
205,633	225,792	225,604	140,014	119,721	338,317	194,699	199,596	68
9.3	10.2	10.2	6.3	5.4	15.3	8.8	9.0	69
182,351	197,661	197,423	119,588	101,257	272,669	133,401	98,256	70
97.4	97.4	97.3	97.2	97.2	97.2	97.4	95.7	71
78,822	89,693	90,236	58,185	50,613	143,638	79,901	72,509	72
24,356	25,662	25,263	15,087	12,679	36,098	17,719	10,820	73
79,173	82,306	81,924	46,316	37,965	92,933	35,781	14,927	74
100.0	100.0	100.0	100.0	100.0	100.0	100.0	100.0	75
43.2	43.4	45.7	48.7	50.0	52.7	59.9	73.8	76
13.4	13.0	12.8	12.6	12.5	13.2	13.3	11.0	77
43.4	41.6	41.5	38.7	37.5	34.1	26.8	15.2	78

Table 8.—FARMS AND FARM CHARACTERISTICS

[Data are based on reports for only a sample of farms. See text.

	Item	Total, all farms	Size of farm			
			Under 10 acres	10-29 acres	30-49 acres	50-69 acres
	SPECIFIED EQUIPMENT ON FARMS—Continued					
1	Tractors.....farms reporting..	2,525,206	72,892	151,045	153,765	138,931
2	Proportion of farms reporting.....percent..	46.9	15.2	17.7	24.7	32.6
3	Percent distribution.....percent..	100.0	2.9	6.0	6.1	5.5
4	number..	3,609,281	82,862	177,425	177,195	161,459
5	Percent distribution.....percent..	100.0	2.3	4.9	4.9	4.5
6	Wheel (other than garden) and/or crawler tractors.....farms reporting..	2,433,168	38,822	126,072	144,179	134,065
7	Wheel tractors (other than garden).....farms reporting..	2,382,951	36,282	118,485	138,520	130,369
8	number..	3,249,866	39,418	129,297	149,963	143,277
9	Garden tractors.....farms reporting..	206,024	38,704	36,723	18,052	11,443
10	number..	215,521	40,263	38,283	18,946	11,908
11	Crawler tractors.....farms reporting..	120,272	3,014	9,455	7,879	5,914
12	number..	143,894	3,181	9,845	8,286	6,274
	Percent distribution of number:					
13	Wheel tractors (other than garden).....percent..	100.0	1.2	4.0	4.6	4.4
14	Garden tractors.....percent..	100.0	18.7	17.8	8.8	5.5
15	Crawler tractors.....percent..	100.0	2.2	6.8	5.8	4.4
16	Year of newest model of wheel tractors (other than garden).....farms reporting..	2,162,342	30,332	102,531	124,024	117,659
17	Proportion of farms reporting wheel tractors (other than garden).....percent..	90.7	83.6	86.5	89.5	90.3
18	Under 5 years.....farms reporting..	1,031,942	13,681	48,168	56,497	54,554
19	5-9 years.....farms reporting..	497,367	4,805	20,043	25,434	25,579
20	10 years and over.....farms reporting..	633,033	11,846	34,320	42,093	37,526
	Percent distribution:					
21	All farms reporting.....percent..	100.0	100.0	100.0	100.0	100.0
22	Under 5 years.....percent..	47.7	45.1	47.0	45.6	46.4
23	5-9 years.....percent..	23.0	15.8	19.5	20.5	21.7
24	10 years and over.....percent..	29.3	39.1	33.5	33.9	31.9
25	Automobiles.....farms reporting..	3,389,773	257,120	401,666	315,175	234,001
26	Proportion of farms reporting.....percent..	63.0	53.5	47.1	50.5	54.9
27	Percent distribution.....percent..	100.0	7.6	11.8	9.3	6.9
28	number..	4,199,224	299,990	466,040	361,953	271,654
29	Percent distribution.....percent..	100.0	7.1	11.1	8.6	6.5
30	Year of newest model.....farms reporting..	3,205,137	246,963	386,036	302,558	224,079
31	Proportion of farms reporting automobiles.....percent..	94.6	96.0	96.1	96.0	95.8
32	Under 5 years.....farms reporting..	1,370,496	88,038	121,379	90,975	72,158
33	5-9 years.....farms reporting..	452,575	38,506	60,139	46,065	33,412
34	10 years and over.....farms reporting..	1,382,066	120,419	204,518	165,518	118,509
	Percent distribution:					
35	All farms reporting.....percent..	100.0	100.0	100.0	100.0	100.0
36	Under 5 years.....percent..	42.8	35.6	31.4	30.1	32.2
37	5-9 years.....percent..	14.1	15.6	15.6	15.2	14.9
38	10 years and over.....percent..	43.1	48.8	53.0	54.7	52.9
	Class of work power:					
39	No tractor, horses, or mules.....farms reporting..	1,213,125	326,573	399,677	167,417	80,112
40	No tractor and only 1 horse or mule.....farms reporting..	494,106	53,362	154,851	103,007	56,578
41	No tractor and 2 or more horses and/or mules.....farms reporting..	1,146,813	27,546	147,383	199,393	150,427
42	Tractor and horses and/or mules.....farms reporting..	1,276,133	7,709	31,986	49,312	56,676
43	Tractor and no horses or mules.....farms reporting..	1,249,073	65,183	119,059	104,453	82,255
	Percent distribution:					
44	All farms.....percent..	100.0	100.0	100.0	100.0	100.0
45	No tractor, horses, or mules.....percent..	22.6	68.0	46.9	26.8	18.8
46	No tractor and only 1 horse or mule.....percent..	9.2	11.1	18.2	16.5	12.3
47	No tractor and 2 or more horses and/or mules.....percent..	21.3	5.7	17.3	32.0	35.3
48	Tractor and horses and/or mules.....percent..	23.7	1.6	3.8	7.9	13.3
49	Tractor and no horses or mules.....percent..	23.2	13.6	14.0	16.8	19.3
	FARMS BY KIND OF ROAD ON WHICH LOCATED					
50	Hard surface.....farms reporting..	1,646,886	226,229	306,640	192,417	134,411
51	Gravel, shell, or shale.....farms reporting..	1,807,370	114,881	240,363	183,606	124,645
52	Dirt or unimproved.....farms reporting..	1,677,604	97,306	260,941	220,248	149,912
	Percent distribution:					
53	Farms reporting kind of road.....percent..	100.0	100.0	100.0	100.0	100.0
54	Hard surface.....percent..	32.1	51.6	38.0	32.3	32.9
55	Gravel, shell, or shale.....percent..	35.2	26.2	29.7	30.8	30.5
56	Dirt or unimproved.....percent..	32.7	22.2	32.3	36.9	36.7
	FARM LABOR WEEK PRECEDING ENUMERATION					
57	Family and/or hired workers.....farms reporting..	4,547,947	325,807	662,813	511,241	357,662
58	persons..	8,538,064	465,203	990,322	827,206	603,768
59	Family workers including operators.....farms reporting..	4,470,603	321,350	654,968	505,769	352,884
60	persons..	6,982,795	420,974	910,491	760,970	542,881
61	Operators working 1 or more hours.....persons..	4,246,072	297,888	615,954	474,345	332,335
62	Unpaid members of operator's family working 15 hours or more.....farms reporting..	1,847,973	97,689	213,927	196,054	142,962
63	persons..	2,736,723	123,086	294,537	286,625	210,546
64	Hired workers.....farms reporting..	703,134	22,984	43,037	37,622	34,374
65	persons..	1,555,269	44,229	79,831	66,236	60,887
66	1 hired worker.....farms reporting..	447,144	14,926	28,727	25,967	23,465
67	2 hired workers.....farms reporting..	133,695	4,197	7,524	6,568	6,240
68	3-4 hired workers.....farms reporting..	72,872	2,336	4,313	3,265	3,102
69	5-9 hired workers.....farms reporting..	33,762	1,164	1,892	1,351	1,139
70	10 hired workers or more.....farms reporting..	15,661	361	581	471	428
71	Regular workers (to be employed 150 days or more).....farms reporting..	504,041	11,995	20,576	19,181	19,383
72	persons..	1,014,518	23,692	36,211	30,074	29,650
73	1 hired worker.....farms reporting..	343,309	7,704	14,908	14,478	14,612
74	2 hired workers.....farms reporting..	88,120	2,246	3,282	2,827	3,069
75	3-4 hired workers.....farms reporting..	43,073	1,158	1,414	1,236	1,204
76	5-9 hired workers.....farms reporting..	19,799	669	671	449	379
77	10 hired workers or more.....farms reporting..	9,740	218	301	191	119
78	Seasonal workers (to be employed less than 150 days).....farms reporting..	271,340	13,134	25,602	21,037	17,904
79	persons..	540,751	20,537	43,620	36,162	31,237
80	1 hired worker.....farms reporting..	187,549	9,529	17,654	14,558	12,542
81	2 hired workers.....farms reporting..	45,293	2,142	4,343	3,713	2,960
82	3-4 hired workers.....farms reporting..	23,932	1,048	2,425	1,816	1,591
83	5-9 hired workers.....farms reporting..	9,871	344	955	724	553
84	10 hired workers or more.....farms reporting..	4,695	71	225	226	258
85	Regular hired workers and no seasonal hired workers.....farms reporting..	431,794	9,850	17,435	16,585	16,470

See footnotes at end of table.

BY SIZE OF FARM: CENSUS OF 1950—Continued

Data for States in tables 13 to 55 and in Volume I]

Size of farm—Continued								
70-99 acres	100-139 acres	140-179 acres	180-219 acres	220-259 acres	260-499 acres	500-999 acres	1,000 acres and over	
290,967	332,766	366,507	202,610	168,770	391,495	156,204	99,254	1
46.9	57.3	70.2	73.3	78.9	82.0	84.9	82.0	2
11.5	13.2	14.5	8.0	6.7	15.5	6.2	3.9	3
342,480	412,560	487,088	288,601	256,697	658,814	310,686	253,414	4
9.5	11.4	13.5	8.0	7.1	18.3	8.6	7.0	5
285,421	328,637	363,570	201,078	167,707	389,248	155,512	98,857	6
280,784	324,275	359,825	198,767	166,162	384,108	151,276	94,098	7
315,875	384,321	459,411	270,955	241,890	615,061	283,336	217,062	8
17,078	17,698	16,860	10,058	8,416	19,537	6,965	4,490	9
17,670	18,135	17,517	10,439	8,807	20,723	7,597	5,233	10
8,311	9,252	9,235	6,434	5,386	19,793	15,478	20,121	11
8,935	10,104	10,160	7,207	6,000	23,030	19,753	31,119	12
9.7	11.8	14.1	8.3	7.4	18.9	8.7	6.7	13
8.2	8.4	8.1	4.8	4.1	9.6	3.5	2.4	14
6.2	7.0	7.1	5.0	4.2	16.0	13.7	21.6	15
254,508	295,797	330,605	181,266	152,761	351,903	138,054	82,902	16
90.6	91.2	91.9	91.2	91.9	91.6	91.3	88.1	17
108,150	129,617	141,422	86,607	75,937	184,423	79,281	53,605	18
59,155	71,643	80,191	44,181	36,657	82,708	30,751	16,220	19
87,203	94,537	108,992	50,478	40,167	84,772	28,022	13,077	20
100.0	100.0	100.0	100.0	100.0	100.0	100.0	100.0	21
42.5	43.8	42.8	47.8	49.7	52.4	57.4	64.7	22
23.2	24.2	24.3	24.4	24.0	23.5	22.3	19.6	23
34.3	32.0	33.0	27.8	26.3	24.1	20.3	15.8	24
392,159	392,209	390,387	208,398	169,331	380,945	148,811	99,571	25
63.2	67.5	74.7	75.4	79.1	79.8	80.9	82.2	26
11.6	11.6	11.5	6.1	5.0	11.2	4.4	2.9	27
457,788	467,475	473,651	260,022	219,132	515,888	222,794	182,837	28
10.9	11.1	11.3	6.2	5.2	12.3	5.3	4.4	29
371,702	369,721	367,300	194,727	158,287	355,810	138,732	89,222	30
94.8	94.3	94.1	93.4	93.5	93.4	93.2	89.6	31
128,655	144,346	164,560	96,438	85,282	210,281	96,215	72,169	32
52,689	52,410	52,566	26,878	21,345	45,985	15,756	6,824	33
190,358	172,965	150,174	71,411	51,660	99,544	26,761	10,229	34
100.0	100.0	100.0	100.0	100.0	100.0	100.0	100.0	35
34.6	39.0	44.8	49.5	53.9	59.1	69.4	80.9	36
14.2	14.2	14.3	13.8	13.5	12.9	11.4	7.6	37
51.2	46.8	40.9	36.7	32.6	28.0	19.3	11.5	38
85,382	57,415	38,881	15,945	10,423	20,728	7,306	3,266	39
50,811	32,525	16,928	8,174	4,747	8,854	2,924	1,345	40
192,971	158,393	99,956	49,554	30,032	56,481	17,479	17,198	41
130,195	169,994	191,358	114,223	96,667	239,560	108,337	80,116	42
160,772	162,772	175,149	88,387	72,103	151,935	47,867	19,138	43
100.0	100.0	100.0	100.0	100.0	100.0	100.0	100.0	44
13.8	9.9	7.4	5.8	4.9	4.3	4.0	2.7	45
8.2	5.6	3.2	3.0	2.2	1.9	1.6	1.1	46
31.1	27.3	19.1	17.9	14.0	11.8	9.5	14.2	47
21.0	29.3	36.6	41.3	45.2	50.2	58.9	66.2	48
25.9	28.0	33.5	32.0	33.7	31.8	26.0	15.8	49
180,287	171,486	130,207	75,565	53,093	111,850	39,985	24,716	50
222,689	212,405	221,360	113,111	93,296	192,059	60,264	28,691	51
193,186	176,098	152,388	77,765	60,186	155,587	75,024	58,963	52
100.0	100.0	100.0	100.0	100.0	100.0	100.0	100.0	53
30.2	30.6	25.8	28.4	25.7	24.3	22.8	22.0	54
37.4	37.9	43.9	42.5	45.2	41.8	34.4	25.5	55
32.4	31.4	30.2	29.2	29.1	33.9	42.8	52.5	56
535,382	516,057	470,719	253,360	197,633	439,394	167,608	110,271	57
919,636	943,736	883,104	511,657	413,793	1,012,294	478,575	488,770	58
528,715	508,832	464,196	248,743	193,933	428,057	160,939	102,217	59
826,723	823,739	760,782	418,096	330,427	740,254	278,487	168,971	60
501,669	485,222	445,735	238,504	187,086	413,224	155,295	98,815	61
224,536	229,388	212,353	117,064	92,592	205,175	74,095	42,138	62
325,054	338,517	315,047	179,592	143,341	327,030	123,192	70,156	63
56,531	73,230	73,855	55,737	48,949	135,273	62,505	59,037	64
92,913	119,997	122,322	93,561	83,366	272,040	200,088	319,799	65
40,301	51,777	52,796	38,449	33,641	83,089	29,299	24,707	66
9,687	13,311	12,943	10,467	8,978	28,290	13,400	12,090	67
4,498	5,610	5,421	4,733	4,307	15,568	10,175	9,544	68
1,595	1,939	1,958	1,655	1,570	6,223	6,524	6,752	69
450	593	737	433	453	2,103	3,107	5,944	70
33,983	49,133	52,355	41,501	38,252	111,533	53,259	52,890	71
49,297	70,399	75,402	62,302	57,871	193,450	147,709	238,461	72
26,428	38,297	40,475	30,981	28,239	75,173	27,306	24,708	73
4,815	7,241	8,021	6,934	6,415	21,269	11,268	10,733	74
2,014	2,549	2,717	2,548	2,553	10,284	7,755	7,641	75
561	794	874	810	824	3,732	4,834	5,202	76
165	252	268	228	221	1,075	2,097	4,605	77
26,872	30,168	27,575	19,334	14,922	39,307	18,648	16,837	78
43,616	49,598	46,920	31,259	25,495	78,590	52,379	81,338	79
19,589	21,900	20,337	14,168	10,786	26,594	11,059	8,833	80
4,195	4,916	4,124	3,137	2,362	6,863	3,430	3,108	81
2,114	2,263	2,046	1,332	1,147	3,656	2,238	2,256	82
767	822	728	527	450	1,407	1,196	1,398	83
207	267	340	170	177	787	725	1,242	84
29,659	43,062	46,280	36,403	34,027	95,966	43,857	42,200	85

Table 8.—FARMS AND FARM CHARACTERISTICS

[Data are based on reports for only a sample of farms. See text.

	Item	Total, all farms	Size of farm			
			Under 10 acres	10-29 acres	30-49 acres	50-69 acres
	FARM LABOR WEEK PRECEDING ENUMERATION—Continued					
	Proportion of farms reporting—					
1	Family and/or hired workers....percent..	84.5	67.8	77.7	82.0	83.9
2	Family workers, including operator....percent..	83.1	66.9	76.8	81.1	82.8
3	Operators working 1 hour or more....percent..	78.9	62.0	72.2	76.1	78.0
4	Unpaid members of operator's family working 15 hours or more....percent..	34.4	20.3	25.1	31.4	33.6
5	Hired workers....percent..	13.1	4.8	5.0	6.0	8.1
6	Regular workers....percent..	9.4	2.5	2.4	3.1	4.5
7	Seasonal workers....percent..	5.0	2.7	3.0	3.4	4.2
8	Regular hired workers and no seasonal workers....percent..	8.0	2.1	2.0	2.7	3.9
	Average per farm reporting—					
9	Family and hired workers....persons..	1.9	1.4	1.5	1.6	1.7
10	Family workers, including operator....persons..	1.6	1.3	1.4	1.5	1.5
11	Hired workers....persons..	2.2	1.9	1.9	1.8	1.8
12	Regular workers....persons..	2.0	2.0	1.8	1.6	1.5
13	Seasonal workers....persons..	2.0	1.6	1.7	1.7	1.7
	Proportion of farms reporting hired workers represented by those reporting—					
14	Regular workers....percent..	71.7	52.2	47.8	51.0	56.4
15	Seasonal workers....percent..	38.6	57.1	59.5	55.9	52.1
	Kind of workers:					
16	Both family and hired workers....farms reporting..	625,790	18,527	35,192	32,150	29,596
17	Family workers only....farms reporting..	3,844,813	302,823	619,776	473,619	323,288
18	Operators only....farms reporting..	2,224,587	212,553	417,879	288,684	190,966
19	Unpaid members of operator's family only....farms reporting..	203,293	22,477	37,356	29,817	19,206
20	Hired workers only....farms reporting..	77,344	4,457	7,845	5,472	4,778
	Proportion of farms reporting—					
21	Both family and hired workers....percent..	11.6	3.9	4.1	5.2	6.9
22	Family workers only....percent..	71.5	63.0	72.7	76.0	75.9
23	Operators only....percent..	41.4	44.2	49.0	46.3	44.8
24	Unpaid members of operator's family only....percent..	3.8	4.7	4.4	4.8	4.5
25	Hired workers only....percent..	1.4	0.9	0.9	0.9	1.1
	SPECIFIED FARM EXPENDITURES IN 1949					
26	**Specified farm expenditures**....farms reporting..	4,782,184	369,560	686,848	534,697	376,813
27	Machine hire and/or hired labor....farms reporting..	3,548,279	160,798	414,420	347,862	264,257
28	dollars..	3,030,084,313	65,452,581	187,814,868	122,738,880	104,819,780
29	Machine hire....farms reporting..	2,757,864	110,298	296,838	261,764	202,891
30	dollars..	611,623,456	7,207,113	26,985,983	27,411,935	24,480,538
31	Hired labor....farms reporting..	2,670,043	93,899	267,354	231,784	183,711
32	dollars..	2,418,460,857	58,245,468	110,828,885	95,326,945	80,339,242
33	Feed for livestock and poultry....farms reporting..	3,875,704	284,706	483,530	402,875	293,431
34	dollars..	3,023,840,651	206,936,096	241,074,573	180,077,001	145,228,103
35	Livestock and poultry purchased....farms reporting..	2,948,808	192,910	312,784	269,245	207,463
36	dollars..	2,389,809,254	56,308,919	80,858,832	76,858,681	62,986,712
37	Seeds, bulbs, plants, and trees purchased....farms reporting..	3,335,882	178,064	381,899	337,571	254,951
38	dollars..	542,887,067	20,593,268	24,465,275	22,426,983	20,371,120
39	Gasoline and other petroleum fuel and oil....farms reporting..	2,983,476	101,049	230,409	221,598	186,986
40	dollars..	1,133,707,955	13,360,869	30,435,068	30,782,015	32,923,391
41	Farm machinery repairs....farms reporting..	2,752,064	47,477	165,865	199,624	175,593
42	dollars..	774,819,161	4,977,085	13,724,997	18,138,720	19,540,175
43	Tractor repairs....farms reporting..	2,029,485	27,738	81,908	97,236	96,589
44	dollars..	389,023,289	2,246,364	6,975,116	9,099,482	9,955,367
45	Other farm machinery repairs....farms reporting..	2,333,378	28,605	120,680	157,898	140,648
46	dollars..	385,795,872	2,730,721	6,749,881	9,039,238	9,584,808
	Proportion of farms reporting—					
47	Specified farm expenditures....percent..	88.9	76.9	80.5	85.7	88.4
48	Machine hire and/or hired labor....percent..	66.0	33.5	48.6	55.8	62.0
49	Machine hire....percent..	51.3	23.0	34.8	42.0	47.6
50	Hired labor....percent..	49.6	19.5	31.3	37.2	43.1
51	Feed for livestock and poultry....percent..	72.0	59.3	56.7	64.6	68.9
52	Livestock and poultry purchased....percent..	54.8	40.2	36.7	43.2	48.7
53	Seeds, bulbs, plants, and trees purchased....percent..	62.0	37.1	44.8	54.1	59.8
54	Gasoline and other petroleum fuel and oil....percent..	55.5	21.0	27.0	35.5	43.9
55	Farm machinery repairs....percent..	51.2	9.9	19.4	32.0	41.2
56	Tractor repairs....percent..	37.7	5.8	9.6	15.6	22.7
57	Other farm machinery repairs....percent..	43.4	6.0	14.1	25.3	33.0
	Average amount of expenditures per farm reporting—					
58	Machine hire and/or hired labor....dollars..	854	407	333	353	397
59	Machine hire....dollars..	222	65	91	105	121
60	Hired labor....dollars..	906	620	415	411	437
61	Feed for livestock and poultry....dollars..	780	727	499	447	495
62	Livestock and poultry purchased....dollars..	810	292	259	285	304
63	Seeds, bulbs, plants, and trees purchased....dollars..	163	116	64	66	80
64	Gasoline and other petroleum fuel and oil....dollars..	380	132	132	152	176
65	Farm machinery repairs....dollars..	282	105	83	91	111
66	Tractor repairs....dollars..	192	81	85	94	103
67	Other farm machinery repairs....dollars..	165	95	56	57	68
	Percent of total value of farm products sold represented by expenditures for—					
68	Machine hire and/or hired labor....percent..	13.6	11.0	12.1	12.3	12.7
69	Machine hire....percent..	2.7	1.2	2.4	2.7	3.0
70	Hired labor....percent..	10.9	9.8	9.7	9.5	9.7
71	Feed for livestock and poultry....percent..	13.6	34.8	21.1	18.0	17.6
72	Livestock and poultry purchased....percent..	10.7	9.5	7.1	7.7	7.6
73	Seeds, bulbs, plants, and trees purchased....percent..	2.4	3.5	2.1	2.2	2.5
74	Gasoline and other petroleum fuel and oil....percent..	5.1	2.2	2.7	3.4	4.0
75	Farm machinery repairs....percent..	3.5	0.8	1.2	1.8	2.4
76	Tractor repairs....percent..	1.7	0.4	0.6	0.9	1.2
77	Other farm machinery repairs....percent..	1.7	0.5	0.6	0.9	1.2

See footnotes at end of table.

BY SIZE OF FARM: CENSUS OF 1950—Continued

Data for States in tables 13 to 55 and in Volume I]

Size of farm—Continued								
70-99 acres	100-139 acres	140-179 acres	180-219 acres	220-259 acres	260-499 acres	500-999 acres	1,000 acres and over	
86.3	88.8	90.1	91.7	92.4	92.0	91.1	91.1	1
85.3	87.6	88.9	90.0	90.6	89.6	87.5	84.4	2
80.9	83.5	85.3	86.3	87.4	86.5	84.4	81.6	3
36.2	39.5	40.7	42.4	43.3	43.0	40.3	34.8	4
9.1	12.6	14.1	20.2	22.9	28.3	34.0	48.8	5
5.5	8.5	10.0	15.0	17.9	23.4	29.0	43.7	6
4.3	5.2	5.3	7.0	7.0	8.2	10.1	13.9	7
4.8	7.4	8.9	13.2	15.9	20.1	23.8	34.9	8
1.7	1.8	1.9	2.0	2.1	2.3	2.9	4.4	9
1.6	1.6	1.6	1.7	1.7	1.7	1.7	1.7	10
1.6	1.6	1.7	1.7	1.7	2.0	3.2	5.4	11
1.5	1.4	1.4	1.5	1.5	1.7	2.8	4.5	12
1.6	1.6	1.7	1.6	1.7	2.0	2.8	4.8	13
60.1	67.1	70.9	74.5	78.1	82.5	85.2	89.6	14
47.5	41.2	37.3	34.7	30.5	29.1	29.8	28.5	15
49,864	66,005	67,332	51,120	45,249	123,936	55,836	50,983	16
478,851	442,827	396,864	197,623	148,684	304,121	105,103	51,234	17
272,716	238,076	209,990	99,621	72,897	144,778	50,024	25,803	18
24,891	21,373	16,337	8,572	5,677	11,559	4,036	1,992	19
6,667	7,225	6,523	4,617	3,700	11,337	6,669	8,054	20
8.0	11.4	12.9	18.5	21.1	26.0	30.4	42.1	21
77.2	76.2	76.0	71.5	69.5	63.7	57.1	42.3	22
44.0	41.0	40.2	36.1	34.1	30.3	27.5	21.3	23
4.0	3.7	3.1	3.1	2.7	2.4	2.2	1.6	24
1.1	1.2	1.2	1.7	1.7	2.4	3.6	6.7	25
564,213	537,608	492,186	262,379	204,982	458,279	176,709	117,910	26
426,334	431,728	417,197	227,018	182,284	409,290	158,416	108,675	27
186,469,877	231,903,271	269,258,123	184,411,754	170,074,821	550,068,098	392,163,751	614,908,509	28
346,263	353,249	350,944	186,571	149,794	322,191	111,319	65,742	29
51,180,051	61,900,231	77,456,954	43,805,928	39,938,620	111,675,513	62,554,534	77,026,056	30
300,925	324,742	324,987	186,068	153,174	355,853	144,516	103,030	31
135,289,826	170,003,040	191,801,169	140,605,826	130,136,201	438,392,585	329,609,217	537,882,453	32
464,674	455,860	429,240	231,082	182,805	399,952	148,177	99,372	33
268,430,163	320,188,126	346,179,585	216,277,656	189,174,299	454,719,277	202,944,093	252,611,679	34
349,631	355,948	356,507	192,378	156,575	344,596	127,869	82,902	35
142,415,155	167,672,884	241,285,773	156,840,167	161,949,038	473,862,255	277,353,934	491,416,904	36
413,692	413,417	391,779	212,692	168,533	369,630	135,007	78,647	37
41,983,534	51,984,535	64,405,652	40,328,117	36,707,189	102,052,983	58,086,114	59,482,297	38
356,810	387,611	403,996	220,823	181,247	415,842	165,168	111,937	39
75,409,285	102,009,950	137,257,130	86,289,469	83,194,857	241,971,656	141,089,092	155,985,173	40
341,169	374,061	392,736	214,138	177,015	403,554	158,725	102,107	41
48,633,756	67,229,749	92,920,262	59,112,328	57,026,861	167,978,847	102,587,820	122,948,561	42
223,028	271,023	317,721	176,043	151,447	353,369	142,296	91,087	43
23,787,755	33,378,788	45,499,576	29,157,311	28,301,544	84,152,776	52,323,071	64,146,139	44
285,376	318,942	345,658	188,720	157,816	358,530	140,813	89,692	45
24,846,001	33,850,961	47,420,686	29,955,017	28,725,317	83,826,071	50,264,749	58,802,422	46
91.0	92.5	94.2	95.0	95.8	96.0	96.1	97.4	47
68.7	74.3	79.9	82.2	85.2	85.7	86.1	89.8	48
55.8	60.8	67.2	67.5	70.0	67.5	60.5	54.3	49
48.5	55.9	62.2	67.3	71.6	74.5	78.6	85.1	50
74.9	78.4	82.2	83.6	85.4	83.7	80.6	82.1	51
56.4	61.3	68.3	69.6	73.2	72.2	69.5	68.5	52
66.7	71.1	75.0	77.0	78.8	77.4	73.4	65.0	53
57.5	66.7	77.4	79.9	84.7	87.1	89.8	92.5	54
55.0	64.4	75.2	77.5	82.7	84.5	86.3	84.3	55
36.0	46.6	60.8	63.7	70.8	74.0	77.4	75.2	56
46.0	54.9	66.2	68.3	73.8	75.1	76.6	74.1	57
437	537	645	812	933	1,344	2,476	5,658	58
148	175	221	235	267	347	562	1,172	59
450	524	590	756	850	1,232	2,281	5,221	60
578	702	806	936	1,035	1,137	1,370	2,542	61
407	471	677	815	1,034	1,375	2,169	5,928	62
101	126	164	190	218	276	430	756	63
211	263	340	391	459	582	854	1,394	64
143	180	237	276	322	416	646	1,204	65
107	123	143	166	187	238	368	704	66
87	106	137	159	182	234	357	656	67
11.7	11.5	10.8	11.8	11.6	13.6	17.3	18.9	68
3.2	3.1	3.1	2.8	2.7	2.8	2.8	2.4	69
8.5	8.4	7.7	9.0	8.9	10.8	14.5	16.5	70
16.8	15.9	13.9	13.8	12.9	11.2	8.9	7.7	71
8.9	8.3	9.7	10.0	11.1	11.7	12.2	15.1	72
2.6	2.6	2.6	2.6	2.5	2.5	2.6	1.8	73
4.7	5.1	5.5	5.5	5.7	6.0	6.2	4.8	74
3.0	3.3	3.7	3.8	3.9	4.1	4.5	3.8	75
1.5	1.7	1.8	1.9	1.9	2.1	2.3	2.0	76
1.6	1.7	1.9	1.9	2.0	2.1	2.2	1.8	77

Table 8.—FARMS AND FARM CHARACTERISTICS

[Data are based on reports for only a sample of farms. See text.

	Item	Total, all farms	Size of farm			
			Under 10 acres	10-29 acres	30-49 acres	50-69 acres
	FARMS BY TENURE					
	Classification of commercial farms by tenure of operator:					
1	Full owners.....number..	1,812,999	86,683	150,399	177,428	154,988
2	Part owners.....number..	729,275	4,735	28,851	36,251	37,491
3	Managers.....number..	19,705	428	727	632	464
4	All tenants.....number..	1,144,433	44,989	234,907	133,131	73,715
5	Cash tenants.....number..	133,277	4,478	13,773	14,398	9,945
6	Share-cash tenants.....number..	190,046	396	4,142	4,325	3,156
7	Share tenants.....number..	459,335	7,165	63,588	53,462	33,156
8	Crop-share tenants.....number..	347,260	6,850	62,377	51,771	30,791
9	Livestock-share tenants.....number..	112,075	315	1,211	1,691	2,365
10	Croppers[2].....number..	278,466	28,135	141,686	51,085	20,700
11	Other and unspecified tenants.....number..	83,309	4,815	11,718	9,861	6,758
12	Farms not classified by tenure within each size group.....number..	1,672,838	343,538	438,072	276,140	159,390
	Percent distribution of commercial farms by tenure:					
13	All farms.....percent..	100.0	100.0	100.0	100.0	100.0
14	Full owners.....percent..	33.7	18.0	17.6	28.5	36.4
15	Part owners.....percent..	13.6	1.0	3.4	5.8	8.8
16	Managers.....percent..	0.4	0.1	0.1	0.1	0.1
17	All tenants.....percent..	21.3	9.4	27.5	21.3	17.3
18	Cash tenants.....percent..	2.5	0.9	1.6	2.3	2.3
19	Share-cash tenants.....percent..	3.5	0.1	0.5	0.7	0.7
20	Share tenants.....percent..	8.5	1.5	7.5	8.6	7.8
21	Crop-share tenants.....percent..	6.5	1.4	7.3	8.3	7.2
22	Livestock-share tenants.....percent..	2.1	0.1	0.1	0.3	0.6
23	Croppers[2].....percent..	5.2	5.9	16.6	8.2	4.9
24	Other and unspecified tenants.....percent..	1.5	1.0	1.4	1.6	1.6
25	Farms not classified by tenure.....percent..	31.1	71.5	51.4	44.3	37.4
	FARMS BY TYPE					
	Classification of farms by type of farm:					
26	Field-crop farms.....number..	1,449,117	42,530	267,180	194,533	129,155
27	Cash-grain.....number..	430,389	535	6,387	12,171	11,320
28	Cotton.....number..	609,307	22,565	169,331	110,947	63,100
29	Other field-crop.....number..	409,421	19,430	91,462	71,415	54,735
30	Vegetable farms.....number..	46,415	4,240	12,190	7,970	5,075
31	Fruit-and-nut farms.....number..	82,178	9,950	26,765	13,718	7,512
32	Dairy farms.....number..	602,093	6,363	22,068	37,562	39,415
33	Poultry farms.....number..	175,876	42,663	34,328	22,338	15,613
34	Livestock farms other than dairy and poultry.....number..	806,080	12,537	28,520	35,321	33,518
35	General farms.....number..	494,285	3,285	17,846	32,756	33,601
36	Primarily crop.....number..	84,569	570	5,406	9,290	8,310
37	Primarily livestock.....number..	134,666	1,670	5,260	8,490	8,725
38	Crop and livestock.....number..	275,050	1,045	7,180	14,976	16,566
39	Miscellaneous farms.....number..	50,368	15,267	5,987	3,244	2,769
40	Other farms (not classified).....number..	1,672,838	343,538	438,072	276,140	159,390
	Percent distribution of farms by type:					
41	All farms.....percent..	100.0	100.0	100.0	100.0	100.0
42	Field-crop farms.....percent..	26.9	8.9	31.3	31.2	30.3
43	Cash-grain.....percent..	8.0	0.1	0.7	2.0	2.7
44	Cotton.....percent..	11.3	4.7	19.9	17.8	14.8
45	Other field-crop.....percent..	7.6	4.0	10.7	11.5	12.8
46	Vegetable farms.....percent..	0.9	0.9	1.4	1.3	1.2
47	Fruit-and-nut farms.....percent..	1.5	2.1	3.1	2.2	1.8
48	Dairy farms.....percent..	11.2	1.3	2.6	6.0	9.3
49	Poultry farms.....percent..	3.3	8.9	4.0	3.6	3.7
50	Livestock farms other than dairy and poultry.....percent..	15.0	2.6	3.3	5.7	7.9
51	General farms.....percent..	9.2	0.7	2.1	5.3	7.9
52	Primarily crop.....percent..	1.6	0.1	0.6	1.5	2.0
53	Primarily livestock.....percent..	2.5	0.3	0.6	1.4	2.0
54	Crop and livestock.....percent..	5.1	0.2	0.8	2.4	3.9
55	Miscellaneous farms.....percent..	0.9	3.2	0.7	0.5	0.6
56	Other farms (not classified).....percent..	31.1	71.5	51.4	44.3	37.4
	FARMS BY ECONOMIC CLASS					
	Classification of farms by economic class:					
57	Commercial farms.....number..	3,706,412	136,835	414,884	347,442	266,658
58	Class I.....number..	103,231	3,679	3,523	2,255	1,815
59	Class II.....number..	381,151	8,595	8,919	7,622	7,352
60	Class III.....number..	721,211	11,630	18,882	22,586	22,208
61	Class IV.....number..	882,302	18,296	65,984	68,700	61,310
62	Class V.....number..	901,316	37,372	152,742	121,657	92,552
63	Class VI.....number..	717,201	57,263	164,834	124,622	81,421
64	Other farms.....number..	1,672,838	343,538	438,072	276,140	159,390
	Percent distribution of farms by economic class:					
65	All farms.....percent..	100.0	100.0	100.0	100.0	100.0
66	Commercial farms.....percent..	68.9	28.5	48.6	55.7	62.6
67	Class I.....percent..	1.9	0.8	0.4	0.4	0.4
68	Class II.....percent..	7.1	1.8	1.0	1.2	1.7
69	Class III.....percent..	13.4	2.4	2.2	3.6	5.2
70	Class IV.....percent..	16.4	3.8	7.7	11.0	14.4
71	Class V.....percent..	16.8	7.9	17.9	19.5	21.7
72	Class VI.....percent..	13.3	11.9	19.3	20.0	19.1
73	Other farms.....percent..	31.1	71.5	51.4	44.3	37.4

See footnotes at end of table.

BY SIZE OF FARM: CENSUS OF 1950—Continued

Data for States in tables 13 to 55 and in Volume I]

Size of farm—Continued								
70-99 acres	100-139 acres	140-179 acres	180-219 acres	220-259 acres	260-499 acres	500-999 acres	1,000 acres and over	
287,558	271,100	232,688	110,740	79,801	168,578	59,575	33,461	1
58,745	81,162	78,162	61,890	53,880	148,179	75,941	63,988	2
769	1,100	1,323	1,050	925	3,188	3,146	5,953	3
97,146	109,105	141,811	72,288	62,027	125,440	35,718	14,156	4
17,521	17,845	20,133	8,950	6,309	11,953	4,189	3,783	5
10,495	17,407	43,614	21,564	24,075	47,342	10,865	2,665	6
46,260	53,908	62,966	33,646	26,353	55,386	17,088	6,357	7
37,020	36,371	37,755	18,301	14,175	34,741	12,738	4,370	8
9,240	17,537	25,211	15,345	12,178	20,645	4,350	1,987	9
12,667	9,761	5,205	2,963	1,735	3,227	1,006	296	10
10,203	10,184	9,893	5,165	3,555	7,532	2,570	1,055	11
175,913	118,632	68,288	30,315	17,339	32,173	9,533	3,505	12
100.0	100.0	100.0	100.0	100.0	100.0	100.0	100.0	13
46.4	46.7	44.6	40.1	37.3	35.3	32.4	27.6	14
9.5	14.0	15.0	22.4	25.2	31.0	41.3	52.9	15
0.1	0.2	0.3	0.4	0.4	0.7	1.7	4.9	16
15.7	18.8	27.2	26.2	29.0	26.3	19.4	11.7	17
2.8	3.1	3.9	3.2	2.9	2.5	2.3	3.1	18
1.7	3.0	8.4	7.8	11.3	9.9	5.9	2.2	19
7.5	9.3	12.1	12.2	12.3	11.6	9.3	5.3	20
6.0	6.3	7.2	6.6	6.6	7.3	6.9	3.6	21
1.5	3.0	4.8	5.6	5.7	4.3	2.4	1.6	22
2.0	1.7	1.0	1.1	0.8	0.7	0.5	0.2	23
1.6	1.8	1.9	1.9	1.7	1.6	1.4	0.9	24
28.4	20.4	13.1	11.0	8.1	6.7	5.2	2.9	25
154,439	139,226	131,278	67,670	57,575	156,417	72,154	36,960	26
32,945	37,563	65,484	33,478	35,481	108,369	56,010	30,646	27
67,300	54,848	39,745	19,815	13,043	32,097	11,670	4,846	28
54,194	46,815	26,049	14,377	9,051	15,951	4,474	1,468	29
5,336	4,053	2,556	1,248	752	1,678	768	549	30
7,130	5,712	3,406	1,999	1,143	2,757	1,313	773	31
103,489	120,905	98,516	56,404	37,926	63,542	13,294	2,609	32
20,201	15,858	9,757	4,843	2,920	5,483	1,460	412	33
79,211	96,824	124,245	69,012	59,840	139,799	61,040	66,213	34
70,307	75,690	80,925	42,595	34,976	71,560	22,211	8,533	35
12,652	11,858	9,880	5,471	3,996	10,180	4,380	2,576	36
22,475	23,577	25,430	12,045	8,896	14,623	2,876	599	37
35,180	40,255	45,615	25,079	22,084	46,757	14,955	5,358	38
4,105	4,199	3,301	2,197	1,501	4,149	2,140	1,509	39
175,913	118,632	68,288	30,315	17,339	32,173	9,533	3,505	40
100.0	100.0	100.0	100.0	100.0	100.0	100.0	100.0	41
24.9	24.0	25.1	24.5	26.9	32.8	39.2	30.5	42
5.3	6.5	12.5	12.1	16.6	22.7	30.5	25.3	43
10.9	9.4	7.6	7.2	6.1	6.7	6.3	4.0	44
8.7	8.1	5.0	5.2	4.2	3.3	2.4	1.2	45
0.9	0.7	0.5	0.5	0.4	0.4	0.4	0.5	46
1.1	1.0	0.7	0.7	0.5	0.6	0.7	0.6	47
16.7	20.8	18.9	20.4	17.7	13.3	7.2	2.2	48
3.3	2.7	1.9	1.8	1.4	1.1	0.8	0.3	49
12.8	16.7	23.8	25.0	28.0	29.3	33.2	54.7	50
11.3	13.0	15.5	15.4	16.3	15.0	12.1	7.0	51
2.0	2.0	1.9	2.0	1.9	2.1	2.4	2.1	52
3.6	4.1	4.9	4.4	4.2	3.1	1.6	0.5	53
5.7	6.9	8.7	9.1	10.3	9.8	8.1	4.4	54
0.7	0.7	0.6	0.8	0.7	0.9	1.2	1.2	55
28.4	20.4	13.1	11.0	8.1	6.7	5.2	2.9	56
444,218	462,467	453,984	245,968	196,633	445,385	174,380	117,558	57
2,953	3,703	5,257	4,276	4,792	22,288	18,821	29,869	58
15,130	24,781	44,715	35,262	38,846	105,584	46,386	37,959	59
59,169	98,456	135,630	76,695	63,750	134,217	50,599	27,389	60
129,047	141,378	131,923	64,940	48,824	102,400	35,432	14,068	61
139,601	119,339	87,919	42,414	27,721	57,045	16,781	6,173	62
98,318	74,810	48,540	22,381	12,700	23,851	6,361	2,100	63
175,913	118,632	68,288	30,315	17,339	32,173	9,533	3,505	64
100.0	100.0	100.0	100.0	100.0	100.0	100.0	100.0	65
71.6	79.6	86.9	89.0	91.9	93.3	94.8	97.1	66
0.5	0.6	1.0	1.5	2.2	4.7	10.2	24.7	67
2.4	4.3	8.6	12.8	18.2	22.1	25.2	31.4	68
9.5	16.9	26.0	27.8	29.8	28.1	27.5	22.6	69
20.8	24.3	25.3	23.5	22.8	21.4	19.3	11.6	70
22.5	20.5	16.8	15.4	13.0	11.9	9.1	5.1	71
15.9	12.9	9.3	8.1	5.9	5.0	3.5	1.7	72
28.4	20.4	13.1	11.0	8.1	6.7	5.2	2.9	73

Table 8.—FARMS AND FARM CHARACTERISTICS

[Data are based on reports for only a sample of farms. See text.

	Item	Total, all farms	Size of farm			
			Under 10 acres	10-29 acres	30-49 acres	50-69 acres
	VALUE OF FARM PRODUCTS SOLD					
1	All products sold.....dollars..	22,279,562,599	594,062,179	1,143,659,624	998,213,162	826,912,642
2	All crops sold.....dollars..	9,819,185,008	234,465,432	688,519,230	565,184,624	433,059,636
3	Field crops, other than vegetables and fruits and nuts, sold.....dollars..	8,032,079,094	58,506,456	448,665,661	411,762,016	320,549,863
4	Vegetables sold.....dollars..	620,397,332	11,415,139	48,585,005	42,383,156	34,561,244
5	Fruits and nuts sold.....dollars..	792,814,981	29,182,043	113,127,438	86,117,841	59,585,399
6	Horticultural specialties sold.....dollars..	373,893,601	135,361,794	78,141,126	24,921,611	18,363,130
7	All livestock and livestock products sold.....dollars..	12,325,622,579	359,034,427	452,627,244	428,047,291	387,711,023
8	Dairy products sold.....dollars..	3,139,529,000	35,708,936	84,464,924	110,785,107	119,785,996
9	Poultry and poultry products sold.....dollars..	1,888,201,872	250,699,172	235,381,095	153,081,272	118,667,271
10	Livestock and livestock products, other than dairy and poultry, sold..dollars..	7,297,891,707	72,626,319	132,781,225	164,180,912	149,257,756
11	Forest products sold.....dollars..	134,755,012	562,320	2,513,150	4,981,247	6,141,983
12	Farms reporting sales of any farm products.....number..	5,018,221	382,241	746,733	569,181	397,109
13	Average sales per farm reporting.....dollars..	4,440	1,554	1,532	1,754	2,082
14	Proportion of farms reporting.....percent..	93.3	79.6	87.5	91.3	93.2
	Percent distribution:					
15	All products sold.....percent..	100.0	2.7	5.1	4.5	3.7
16	All crops sold.....percent..	100.0	2.4	7.0	5.8	4.4
17	Field crops, other than vegetables and fruits and nuts, sold.....percent..	100.0	0.7	5.6	5.1	4.0
18	Vegetables sold.....percent..	100.0	1.8	7.8	6.8	5.6
19	Fruits and nuts sold.....percent..	100.0	3.7	14.3	10.9	7.5
20	Horticultural specialties sold.....percent..	100.0	36.2	20.9	6.7	4.9
21	All livestock and livestock products sold.....percent..	100.0	2.9	3.7	3.5	3.1
22	Dairy products sold.....percent..	100.0	1.1	2.7	3.5	3.8
23	Poultry and poultry products sold.....percent..	100.0	13.3	12.5	8.1	6.3
24	Livestock and livestock products, other than dairy and poultry, sold.....percent..	100.0	1.0	1.8	2.2	2.0
25	Forest products sold.....percent..	100.0	0.4	1.9	3.7	4.6
	Percent distribution within each size group:					
26	All products sold.....percent..	100.0	100.0	100.0	100.0	100.0
27	All crops sold.....percent..	44.1	39.5	60.2	56.6	52.4
28	Field crops, other than vegetables and fruits and nuts, sold.....percent..	36.1	9.8	39.2	41.2	38.8
29	Vegetables sold.....percent..	2.8	1.9	4.2	4.2	4.2
30	Fruits and nuts sold.....percent..	3.6	4.9	9.9	8.6	7.2
31	Horticultural specialties sold.....percent..	1.7	22.8	6.8	2.5	2.2
32	All livestock and livestock products sold.....percent..	55.3	60.4	39.6	42.9	46.9
33	Dairy products sold.....percent..	14.1	6.0	7.4	11.1	14.5
34	Poultry and poultry products sold.....percent..	8.5	42.2	20.6	15.3	14.4
35	Livestock and livestock products, other than dairy and poultry, sold.....percent..	32.8	12.2	11.6	16.4	18.1
36	Forest products sold.....percent..	0.6	0.1	0.2	0.5	0.7
	SPECIFIED LIVESTOCK					
	Livestock on farms, April 1, 1950:					
37	Horses and mules.....farms reporting..	2,917,052	88,617	334,220	351,712	263,681
38	number..	7,634,185	140,347	581,083	687,445	549,985
39	All cattle and calves.....farms reporting..	4,090,583	214,641	465,113	437,759	329,546
40	number..	77,520,335	657,748	1,788,891	2,319,878	2,257,731
41	Cows, including heifers that have calved.....farms reporting..	3,958,585	196,039	436,973	418,787	318,224
42	number..	37,567,618	379,608	1,007,100	1,263,509	1,226,418
43	Milk cows.....farms reporting..	3,681,627	180,014	402,315	391,158	299,766
44	number..	21,367,470	321,381	846,633	1,077,963	1,044,033
45	All hogs and pigs.....farms reporting..	3,030,217	149,928	406,285	341,434	246,180
46	number..	56,291,740	836,841	2,124,722	2,288,264	1,990,427
47	Chickens 4 months old and over.....farms reporting..	4,243,025	333,698	638,296	500,960	349,138
48	number..	343,108,669	32,993,961	36,063,740	27,065,706	21,013,793
	Average per farm reporting—					
49	Horses and mules.....number..	2.6	1.6	1.7	2.0	2.1
50	All cattle and calves.....number..	19.0	3.1	3.8	5.3	6.9
51	Cows, including heifers that have calved.....number..	9.5	1.9	2.3	3.0	3.9
52	Milk cows.....number..	5.8	1.8	2.1	2.8	3.5
53	All hogs and pigs.....number..	18.6	5.6	5.2	6.7	8.1
54	Chickens 4 months old and over.....number..	80.9	98.9	56.5	54.0	60.2
	Proportion of farms reporting—					
55	Horses and mules.....percent..	54.2	18.4	39.2	56.4	61.9
56	All cattle and calves.....percent..	76.0	44.7	54.5	70.2	77.3
57	Cows, including heifers that have calved.....percent..	73.6	40.8	51.2	67.2	74.7
58	Milk cows.....percent..	68.4	37.5	47.2	62.7	70.4
59	All hogs and pigs.....percent..	56.3	31.2	47.6	54.8	57.8
60	Chickens 4 months old and over.....percent..	78.9	69.5	74.8	80.3	81.9
	Percent distribution of number of—					
61	Horses and mules.....percent..	100.0	1.8	7.6	9.0	7.2
62	All cattle and calves.....percent..	100.0	0.8	2.3	3.0	2.9
63	Cows, including heifers that have calved.....percent..	100.0	1.0	2.7	3.4	3.3
64	Milk cows.....percent..	100.0	1.5	4.0	5.0	4.9
65	All hogs and pigs.....percent..	100.0	1.5	3.8	4.1	3.5
66	Chickens 4 months old and over.....percent..	100.0	9.6	10.5	7.9	6.1
	Livestock and livestock products sold in 1949:					
67	Cattle and calves sold alive.....farms reporting..	3,023,122	98,116	235,728	255,449	213,597
68	number..	36,499,641	339,452	801,421	1,034,637	970,961
69	Hogs and pigs sold alive.....farms reporting..	2,119,174	61,930	163,282	177,538	144,371
70	number..	66,465,228	793,206	1,709,209	2,053,760	1,938,664
71	Chickens sold.....farms reporting..	1,744,797	127,960	169,620	154,016	121,926
72	number..	602,472,896	102,156,735	86,964,933	62,110,576	46,938,992
73	Chicken eggs sold.....farms reporting..	2,459,984	162,717	240,553	225,514	179,790
74	dozens..	2,483,696,061	279,291,803	254,071,666	162,439,306	132,740,020
	Average per farm reporting—					
75	Cattle and calves sold alive.....number..	12.1	3.5	3.4	4.1	4.5
76	Hogs and pigs sold alive.....number..	31.4	12.8	10.5	11.6	13.4
77	Chickens sold.....number..	345.3	798.3	512.7	403.3	385.0
78	Chicken eggs sold.....dozens..	1,009.6	1,716.4	1,056.2	720.3	738.3
	Proportion of farms reporting—					
79	Cattle and calves sold alive.....percent..	56.2	20.4	27.6	41.0	50.1
80	Hogs and pigs sold alive.....percent..	39.4	12.9	19.1	28.5	33.9
81	Chickens sold.....percent..	32.4	26.6	19.9	24.7	28.6
82	Chicken eggs sold.....percent..	45.7	33.9	28.2	36.2	42.2
	Percent distribution of number of—					
83	Cattle and calves sold alive.....percent..	100.0	0.9	2.2	2.8	2.7
84	Hogs and pigs sold alive.....percent..	100.0	1.2	2.6	3.1	2.9
85	Chickens sold.....percent..	100.0	17.0	14.4	10.3	7.8
86	Chicken eggs sold.....percent..	100.0	11.2	10.2	6.5	5.3

See footnotes at end of table.

BY SIZE OF FARM: CENSUS OF 1950—Continued

Data for States in tables 13 to 55 and in Volume I]

Size of farm—Continued								
70-99 acres	100-139 acres	140-179 acres	180-219 acres	220-259 acres	260-499 acres	500-999 acres	1,000 acres and over	
1,595,253,882	2,012,033,933	2,489,296,964	1,566,766,480	1,465,350,636	4,056,123,931	2,269,861,611	3,262,027,555	1
643,297,303	724,688,524	882,732,577	556,708,000	541,792,319	1,780,958,250	1,206,366,657	1,561,412,456	2
513,222,784	597,560,999	784,466,923	485,621,095	488,541,066	1,607,941,065	1,055,921,853	1,259,319,313	3
47,557,470	48,113,310	40,307,425	25,642,563	21,134,759	69,076,860	67,573,273	164,047,128	4
65,044,672	65,156,709	47,395,986	38,980,857	25,727,942	85,073,775	59,767,381	117,654,938	5
17,472,377	13,857,506	10,562,243	6,463,485	6,388,552	18,866,550	23,104,150	20,391,077	6
940,626,929	1,272,823,268	1,593,080,422	1,000,187,057	916,063,251	2,251,999,409	1,048,071,610	1,675,350,648	7
339,936,536	495,775,395	492,290,550	327,854,191	257,462,234	554,836,279	209,854,494	110,774,358	8
193,062,497	209,975,619	207,587,930	116,975,212	95,213,336	202,847,877	68,025,362	36,685,229	9
407,627,896	567,072,254	893,201,942	555,357,654	563,387,681	1,494,315,253	770,191,754	1,527,891,061	10
11,329,650	14,522,141	13,483,965	9,871,423	7,495,066	23,166,272	15,423,344	25,264,451	11
591,351	562,659	511,547	271,886	211,206	472,488	181,681	120,139	12
2,698	3,576	4,866	5,763	6,938	8,584	12,494	27,152	13
95.4	96.8	97.9	98.4	98.7	98.9	98.8	99.2	14
7.2	9.0	11.2	7.0	6.6	18.2	10.2	14.6	15
6.6	7.4	9.0	5.7	5.5	18.1	12.3	15.9	16
6.4	7.4	9.8	6.0	6.1	20.0	13.1	15.7	17
7.7	7.8	6.5	4.1	3.4	11.1	10.9	26.4	18
8.2	8.2	6.0	4.9	3.2	10.7	7.5	14.8	19
4.7	3.7	2.8	1.7	1.7	5.0	6.2	5.5	20
7.6	10.3	12.9	8.1	7.4	18.3	8.5	13.6	21
10.8	15.8	15.7	10.4	8.2	17.7	6.7	3.5	22
10.2	11.1	11.0	6.2	5.0	10.7	3.6	1.9	23
5.6	7.8	12.2	7.6	7.7	20.5	10.6	20.9	24
8.4	10.8	10.0	7.3	5.6	17.2	11.4	18.7	25
100.0	100.0	100.0	100.0	100.0	100.0	100.0	100.0	26
40.3	36.0	35.5	35.5	37.0	43.9	53.1	47.9	27
32.2	29.7	31.5	31.0	33.3	39.6	46.5	38.6	28
3.0	2.4	1.6	1.6	1.4	1.7	3.0	5.0	29
4.1	3.2	1.9	2.5	1.8	2.1	2.6	3.6	30
1.1	0.7	0.4	0.4	0.4	0.5	1.0	0.6	31
59.0	63.3	64.0	63.8	62.5	55.5	46.2	51.4	32
21.3	24.6	19.8	20.9	17.6	13.7	9.2	3.4	33
12.1	10.4	8.3	7.5	6.5	5.0	3.0	1.1	34
25.6	28.2	35.9	35.4	38.4	36.8	33.9	46.8	35
0.7	0.7	0.5	0.6	0.5	0.6	0.7	0.8	36
373,977	360,912	308,242	171,951	131,446	304,895	128,740	98,659	37
837,934	855,729	778,440	453,690	361,023	942,790	522,858	922,861	38
517,108	507,788	465,259	251,812	196,527	433,502	163,030	108,498	39
5,227,995	6,928,605	8,235,808	5,303,126	4,804,404	13,310,725	7,946,315	18,739,109	40
502,808	496,556	456,265	247,125	192,912	426,403	160,051	106,442	41
2,770,054	3,659,883	4,013,671	2,600,038	2,229,213	6,006,584	3,650,772	8,760,768	42
476,603	470,649	431,515	232,093	180,745	391,963	140,138	84,668	43
2,410,166	3,123,266	3,273,914	2,028,354	1,629,123	3,606,095	1,336,989	669,553	44
364,991	366,530	343,737	188,742	149,276	314,061	105,532	53,521	45
4,567,895	6,384,439	9,415,533	5,762,734	5,455,600	11,909,421	3,725,971	1,829,893	46
502,517	475,409	427,576	227,661	177,484	385,057	140,788	84,441	47
37,170,921	40,562,889	43,713,211	23,225,284	19,696,777	41,624,372	13,236,801	6,741,214	48
2.2	2.4	2.5	2.6	2.7	3.1	4.1	9.4	49
10.1	13.6	17.7	21.1	24.4	30.7	48.7	172.7	50
5.5	7.4	8.8	10.5	11.6	14.1	22.8	82.3	51
5.1	6.6	7.6	8.7	9.0	9.2	9.5	7.9	52
12.5	17.4	27.4	30.5	36.5	37.9	35.3	34.2	53
74.0	85.3	102.2	102.0	111.0	108.1	94.0	79.8	54
60.3	62.1	59.0	62.2	61.4	63.8	70.0	81.5	55
83.4	87.4	89.1	91.1	91.8	90.8	88.6	89.6	56
81.1	85.5	87.4	89.4	90.2	89.3	87.0	87.9	57
76.9	81.0	82.6	84.0	84.5	82.1	76.2	69.9	58
58.9	63.1	65.8	68.3	69.8	65.8	57.4	44.2	59
81.0	81.8	81.9	82.4	82.9	80.6	76.6	69.7	60
11.0	11.2	10.2	5.9	4.7	12.3	6.8	12.1	61
6.7	8.9	10.6	6.8	6.2	17.2	10.3	24.2	62
7.4	9.7	10.7	6.9	5.9	16.0	9.7	23.3	63
11.3	14.6	15.3	9.5	7.6	16.9	6.3	3.1	64
8.1	11.3	16.7	10.2	9.7	21.2	6.6	3.3	65
10.8	11.8	12.7	6.8	5.7	12.1	3.9	2.0	66
383,669	406,711	394,716	218,385	174,983	389,246	150,062	102,460	67
2,322,547	3,023,732	3,730,176	2,395,797	2,257,089	6,400,460	4,008,003	9,215,366	68
261,532	285,318	296,657	164,826	136,478	285,074	95,770	46,398	69
5,332,745	7,558,835	11,777,059	6,958,195	6,674,532	14,722,799	4,633,284	2,312,940	70
212,892	220,285	229,839	120,150	100,162	203,092	60,085	24,770	71
61,762,091	60,356,009	50,622,193	30,026,850	22,223,780	48,591,187	19,299,280	11,420,270	72
305,932	311,791	310,957	163,599	133,853	283,625	95,537	46,116	73
259,257,144	296,675,226	339,852,999	178,015,383	153,451,953	308,305,682	83,493,642	36,101,237	74
6.1	7.4	9.5	11.0	12.9	16.4	26.7	89.9	75
20.4	26.5	39.7	42.2	48.9	51.6	48.4	49.8	76
290.1	274.0	220.3	249.9	221.9	239.3	321.2	461.1	77
847.4	951.5	1,092.9	1,088.1	1,146.4	1,087.0	873.9	782.8	78
61.9	70.0	75.6	79.0	81.8	81.5	81.6	84.6	79
42.2	49.1	56.8	59.7	63.8	59.7	52.1	38.3	80
34.3	37.9	44.0	43.5	46.8	42.5	32.7	20.5	81
49.3	53.7	59.5	59.2	62.6	59.4	51.9	38.1	82
6.4	8.3	10.2	6.6	6.2	17.5	11.0	25.2	83
8.0	11.4	17.7	10.5	10.0	22.2	7.0	3.5	84
10.3	10.0	8.4	5.0	3.7	8.1	3.2	1.9	85
10.4	11.9	13.7	7.2	6.2	12.4	3.4	1.5	86

Table 8.—FARMS AND FARM CHARACTERISTICS

[Data are based on reports for only a sample of farms. See text.

	Item	Total, all farms	Size of farm			
			Under 10 acres	10-29 acres	30-49 acres	50-69 acres
	SPECIFIED CROPS HARVESTED IN 1949					
1	Corn for all purposes.....farms reporting...	3,414,237	103,650	446,568	400,635	297,968
2	acres...	83,351,015	275,040	2,683,268	3,582,652	3,193,911
3	Corn harvested for grain.....farms reporting...	3,212,063	99,425	434,050	386,730	285,813
4	acres...	75,172,813	264,385	2,604,867	3,423,706	2,993,880
5	bushels harvested...	2,783,502,060	7,560,550	63,691,638	85,936,698	82,004,920
6	bushels sold...	867,509,479	914,720	8,057,439	12,163,426	11,957,600
7	Wheat threshed[3].....farms reporting[4]..	1,047,142	4,791	29,334	48,341	55,141
8	acres...	71,043,483	16,356	162,967	368,665	501,631
9	bushels harvested...	1,008,544,957	347,129	3,366,423	7,869,921	10,548,570
10	bushels sold...	847,943,564	187,202	1,829,172	4,764,038	6,314,832
11	Peanuts harvested for picking or threshing[3].....farms reporting...	172,041	2,245	22,341	31,886	22,960
12	acres grown alone...	2,129,443	4,520	93,996	226,620	222,910
13	acres grown with other crops...	3,430	75	405	972	240
14	pounds harvested...	1,720,699,037	4,274,440	85,320,535	198,512,110	185,728,135
15	Land from which hay was cut.....farms reporting...	2,741,915	46,119	190,982	244,809	216,534
16	acres...	66,021,167	119,210	913,086	1,784,896	2,046,219
17	Irish potatoes harvested for home use or for sale.....farms reporting...	1,663,945	101,814	228,386	212,523	159,202
18	acres...	1,519,116	11,576	41,749	70,219	71,167
19	bushels harvested...	369,253,920	1,693,571	6,094,081	11,729,680	13,445,915
20	sold..dollars...	356,605,127	760,355	4,404,295	10,112,757	12,013,965
21	Cotton harvested[3].....farms reporting...	1,108,630	46,197	281,556	203,530	120,759
22	acres...	26,546,000	219,203	2,618,497	2,471,577	1,718,595
23	bales harvested...	15,422,092	158,809	1,620,800	1,328,355	879,946
24	lint cotton and cottonseed sold..dollars...	2,198,276,212	23,593,855	242,145,865	196,756,580	130,305,635
25	Tobacco harvested[3].....farms reporting[5]..	491,372	28,912	107,369	80,226	65,225
26	acres...	1,526,101	57,106	306,112	235,140	188,714
27	pounds harvested...	1,765,793,148	66,875,024	346,323,201	268,860,231	218,120,947
28	sold..dollars...	809,887,781	29,630,840	161,011,014	123,377,831	97,771,215
29	Sugarcane harvested for sugar or for sale to mills.....farms reporting...	5,036	55	910	1,280	695
30	acres...	318,000	130	5,015	10,875	10,110
31	tons harvested...	6,362,282	2,320	79,210	192,625	183,275
32	sold..dollars...	40,710,513	14,255	465,930	1,190,850	1,166,650
33	Sugar beets harvested for sugar[3].....farms reporting...	22,927	135	735	1,735	1,661
34	acres...	520,842	475	4,550	14,315	18,575
35	tons harvested...	8,372,294	7,125	68,320	222,345	294,460
36	sold..dollars...	95,153,249	76,945	762,155	2,453,450	3,238,390
37	Land in bearing and nonbearing fruit orchards, groves, vineyards, and planted nut trees.....farms reporting...	2,253,951	197,560	318,740	265,262	200,094
38	acres...	4,698,873	127,591	524,660	469,341	355,831
	Proportion of farms reporting—					
39	Corn for all purposes.....percent...	63.5	21.6	52.4	64.2	69.9
40	Corn harvested for grain.....percent...	59.7	20.7	50.9	62.0	67.1
41	Wheat threshed.....percent...	19.5	1.0	3.4	7.8	12.9
42	Peanuts harvested for picking or threshing.....percent...	3.2	0.5	2.6	5.1	5.4
43	Land from which hay was cut.....percent...	51.0	9.6	22.4	39.3	50.8
44	Irish potatoes harvested for home use or for sale.....percent...	30.9	21.2	26.8	34.1	37.4
45	Cotton harvested.....percent...	20.6	9.6	33.0	32.6	28.3
46	Tobacco harvested.....percent...	9.1	6.0	12.6	12.9	15.3
47	Sugarcane harvested for sugar or for sale to mills.....percent...	0.1	(1)	0.1	0.2	0.2
48	Sugar beets harvested for sugar.....percent...	0.4	(1)	0.1	0.3	0.4
49	Land in bearing and nonbearing fruit orchards, groves, vineyards, and planted nut trees.....percent...	41.9	41.1	37.4	42.5	47.0
	Percent of total cropland harvested represented by acres of—					
50	Corn for all purposes.....percent...	24.1	28.2	32.8	33.5	32.4
51	Corn harvested for grain.....percent...	21.8	27.2	31.9	32.0	30.4
52	Wheat threshed.....percent...	20.6	1.7	2.0	3.4	5.1
53	Peanuts grown alone harvested for picking or threshing.....percent...	0.6	0.5	1.1	2.1	2.3
54	Land from which hay was cut.....percent...	19.1	12.2	11.2	16.7	20.8
55	Irish potatoes harvested for home use or for sale.....percent...	0.4	1.2	0.5	0.7	0.7
56	Cotton harvested.....percent...	7.7	22.5	32.0	23.1	17.4
57	Tobacco harvested.....percent...	0.4	5.9	3.7	2.2	1.9
58	Sugarcane harvested for sugar or for sale to mills.....percent...	0.1	(1)	0.1	0.1	0.1
59	Sugar beets harvested for sugar.....percent...	0.2	(1)	0.1	0.1	0.2
60	Land in bearing and nonbearing fruit orchards, groves, vineyards, and planted nut trees.....percent...	1.4	13.1	6.4	4.4	3.6
	Percent distribution of acres of—					
61	Corn for all purposes.....percent...	100.0	0.3	3.2	4.3	3.8
62	Corn harvested for grain.....percent...	100.0	0.4	3.5	4.6	4.0
63	Wheat threshed.....percent...	100.0	(1)	0.2	0.5	0.7
64	Peanuts grown alone harvested for picking or threshing.....percent...	100.0	0.2	4.4	10.6	10.5
65	Land from which hay was cut.....percent...	100.0	0.2	1.4	2.7	3.1
66	Irish potatoes harvested for home use or for sale.....percent...	100.0	0.8	2.7	4.6	4.7
67	Cotton harvested.....percent...	100.0	0.8	9.9	9.3	6.5
68	Tobacco harvested.....percent...	100.0	3.7	20.1	15.4	12.4
69	Sugarcane harvested for sugar or for sale to mills.....percent...	100.0	(1)	1.6	3.4	3.2
70	Sugar beets harvested for sugar.....percent...	100.0	0.1	0.9	2.7	3.6
71	Land in bearing and nonbearing fruit orchards, groves, vineyards, and planted nut trees.....percent...	100.0	2.7	11.2	10.0	7.6

[1] 0.05 percent or less.
[2] See text.
[3] Totals for States for which data were tabulated by size of farm.
[4] Farms reporting are for the most commonly grown kind of wheat in each of the States where there were inquiries for 2 or more kinds of wheat.
[5] Includes only farms reporting burley tobacco for Kentucky and Tennessee.

BY SIZE OF FARM: CENSUS OF 1950—Continued

Data for States in tables 13 to 55 and in Volume I]

Size of farm—Continued								
70-99 acres	100-139 acres	140-179 acres	180-219 acres	220-259 acres	260-499 acres	500-999 acres	1,000 acres and over	
452,162	451,026	403,481	219,626	170,004	334,839	95,960	38,318	1
6,391,907	8,686,487	12,802,069	7,838,295	8,014,678	19,513,078	6,802,654	3,572,976	2
425,923	421,903	378,655	205,067	159,165	306,228	81,124	27,980	3
5,773,723	7,741,948	11,691,931	7,121,028	7,371,612	17,800,501	5,794,481	2,590,751	4
201,695,530	297,838,315	483,009,038	298,266,179	305,945,227	693,682,382	193,723,440	70,148,143	5
41,124,881	68,812,376	156,190,403	95,645,256	112,511,226	265,484,405	72,403,970	22,243,777	6
118,021	138,401	146,949	84,700	74,269	201,124	93,028	53,043	7
1,477,683	2,220,485	4,179,824	2,488,987	3,102,171	16,558,036	17,656,022	22,310,656	8
31,630,066	45,712,546	71,394,520	45,195,302	49,662,321	225,111,651	218,023,352	299,683,156	9
21,186,809	31,519,606	55,056,967	34,676,295	39,734,986	190,146,656	191,463,471	271,063,530	10
24,103	21,622	14,177	8,620	5,801	12,191	4,292	1,803	11
238,499	277,054	203,780	155,601	120,733	302,903	165,705	117,122	12
220	115	675	185	20	250	77	196	13
203,616,640	227,841,125	159,293,620	118,325,300	88,912,105	233,889,359	127,595,010	87,390,658	14
384,355	396,146	369,649	204,054	160,048	339,214	118,582	71,423	15
4,971,258	6,723,531	7,560,141	5,023,240	4,410,453	12,338,319	7,665,399	12,465,415	16
229,150	213,848	168,223	92,392	66,475	133,760	41,668	16,504	17
160,674	167,599	176,366	103,864	93,364	287,559	170,445	164,534	18
36,020,083	37,390,195	42,445,513	26,281,865	24,038,979	77,297,387	46,350,206	46,466,445	19
34,589,439	34,335,786	37,508,213	23,779,876	22,120,535	75,667,465	48,844,488	52,467,953	20
129,167	105,289	70,604	37,828	24,164	57,886	21,660	9,990	21
2,203,772	2,385,164	2,370,356	1,424,917	1,141,712	4,269,189	2,945,084	2,777,934	22
1,139,082	1,219,410	1,262,039	733,177	609,752	2,470,084	1,856,044	2,144,594	23
166,038,391	176,523,463	174,756,873	103,684,002	85,600,059	338,480,508	255,606,645	304,784,336	24
66,767	60,282	31,617	18,021	10,369	17,428	4,108	1,048	25
197,358	192,070	108,343	67,620	43,427	86,371	27,646	16,194	26
229,731,953	224,832,779	126,690,853	79,717,381	50,824,053	101,249,987	33,835,867	18,730,872	27
99,059,569	96,422,522	54,913,696	35,275,179	23,180,704	50,159,936	19,806,256	19,279,019	28
655	410	230	101	70	245	170	215	29
17,060	17,805	13,345	6,985	5,965	24,005	40,978	165,997	30
301,050	355,590	253,180	135,250	103,550	448,740	829,497	3,477,995	31
1,925,065	2,251,885	1,622,475	901,465	673,825	2,868,050	5,530,741	22,099,317	32
4,545	3,264	3,857	1,662	1,336	2,464	841	692	33
60,030	51,778	85,402	36,880	36,159	98,301	48,195	66,182	34
961,558	817,801	1,348,641	574,821	588,942	1,551,264	801,393	1,135,624	35
10,775,631	9,384,447	15,064,859	6,476,829	6,375,274	17,753,686	9,194,879	13,596,704	36
293,471	275,170	229,960	123,262	90,677	177,895	53,956	27,904	37
442,792	445,880	343,167	242,843	173,552	527,335	389,243	656,638	38
72.9	77.6	77.3	79.5	79.5	70.1	52.2	31.7	39
68.7	72.6	72.5	74.2	74.4	64.1	44.1	23.1	40
19.0	23.8	28.1	30.7	34.7	42.1	50.6	43.8	41
3.9	3.7	2.7	3.1	2.7	2.6	2.3	1.5	42
62.0	68.2	70.8	73.9	74.8	71.0	64.5	59.0	43
37.0	36.8	32.2	33.4	31.1	28.0	22.7	13.6	44
20.8	18.1	13.5	13.7	11.3	12.1	11.8	8.3	45
10.8	10.4	6.1	6.5	4.8	3.6	2.2	0.9	46
0.1	0.1	(1)	(1)	(1)	0.1	0.1	0.2	47
0.7	0.6	0.7	0.6	0.6	0.5	0.5	0.6	48
47.3	47.4	44.0	44.6	42.4	37.3	29.3	23.0	49
30.8	31.2	32.7	32.3	32.8	25.5	14.0	6.6	50
27.8	27.8	29.9	29.3	30.2	23.3	11.9	4.8	51
7.1	8.0	10.7	10.3	12.7	21.6	36.3	41.2	52
1.1	1.0	0.5	0.6	0.5	0.4	0.3	0.2	53
23.9	24.1	19.3	20.7	18.1	16.1	15.8	23.0	54
0.8	0.6	0.5	0.4	0.4	0.4	0.4	0.3	55
10.6	8.6	6.1	5.9	4.7	5.6	6.1	5.1	56
1.0	0.7	0.3	0.3	0.2	0.1	0.1	(1)	57
0.1	0.1	(1)	(1)	(1)	(1)	0.1	0.3	58
0.3	0.2	0.2	0.2	0.1	0.1	0.1	0.1	59
2.1	1.6	0.9	1.0	0.7	0.7	0.8	1.2	60
7.7	10.4	15.4	9.4	9.6	23.4	8.2	4.3	61
7.7	10.3	15.6	9.5	9.8	23.7	7.7	3.4	62
2.1	3.1	5.9	3.5	4.4	23.3	24.9	31.4	63
11.2	13.0	9.6	7.3	5.7	14.2	7.8	5.5	64
7.5	10.2	11.5	7.6	6.7	18.7	11.6	18.9	65
10.6	11.0	11.6	6.8	6.1	18.9	11.2	10.8	66
8.3	9.0	8.9	5.4	4.3	16.1	11.1	10.5	67
12.9	12.6	7.1	4.4	2.8	5.7	1.8	1.1	68
5.4	5.6	4.2	2.2	1.9	7.5	12.9	52.2	69
11.5	9.9	16.4	7.1	6.9	18.9	9.3	12.7	70
9.4	9.5	7.3	5.2	3.7	11.2	8.3	14.0	71

Table 9.—AVERAGE ACREAGE PER FARM BASED ON ALL LAND IN FARMS, BY DIVISIONS AND STATES: 1850 TO 1950

[Figures for number of farms and farm acreages, upon which these averages are based, are shown in table 19 of Chapter I]

	Region, division, and State	1950	1945	1940	1935	1930	1925	1920	1910	1900	1890	1880	1870	1860	1850
1	United States	215.3	194.8	174.0	154.8	156.9	145.1	148.2	138.1	146.2	136.5	133.7	153.3	199.2	202.6
2	The North	194.4	180.3	168.6	156.8	166.2	151.1	156.4	143.0	133.2	123.7	114.9	117.0	126.4	127.1
3	The South	148.2	131.1	123.1	109.9	106.4	103.5	109.2	114.4	138.2	139.7	153.4	214.2	335.4	332.1
4	The West	702.9	639.3	501.5	414.0	433.3	372.7	362.7	296.9	386.1	324.1	312.9	336.4	366.9	694.9
	Geographic Divisions:														
5	New England	121.5	96.4	98.9	97.7	114.3	99.4	108.5	104.4	107.1	104.0	103.7	108.3	109.3	109.6
6	Middle Atlantic	107.4	99.0	96.6	91.7	98.0	89.5	95.4	92.2	92.4	91.7	95.1	102.6	107.5	114.2
7	East North Central	126.6	121.2	113.0	107.9	114.7	107.2	108.5	105.0	102.4	104.8	107.4	114.8	123.9	136.3
8	West North Central	289.3	274.5	251.6	231.4	238.6	223.2	234.3	209.6	189.5	164.8	142.0	142.5	189.8	180.0
9	South Atlantic	106.5	92.6	90.8	83.7	81.6	79.9	84.4	93.3	108.4	133.6	157.4	241.1	352.8	376.3
10	East South Central	87.2	79.4	75.3	69.6	68.6	70.2	75.0	78.2	89.9	120.5	134.9	178.3	275.8	262.1
11	West South Central	271.0	233.5	207.9	176.8	166.7	162.2	174.1	179.3	233.8	179.7	178.7	237.5	445.6	439.9
12	Mountain	1,284.1	1,150.8	821.9	640.7	652.5	564.2	480.7	324.5	457.9	298.9	158.8	127.3	177.1	72.2
13	Pacific	278.5	253.7	230.6	208.6	231.2	204.3	239.8	270.3	334.8	337.0	378.6	420.0	431.6	2,125.1
	New England:														
14	Maine	137.7	109.4	108.3	112.7	119.0	103.2	112.5	104.9	106.2	99.7	101.9	97.6	102.8	97.4
15	New Hampshire	128.0	107.4	109.3	119.6	131.5	107.4	126.9	120.1	123.1	118.7	115.6	121.7	122.8	116.1
16	Vermont	185.2	148.4	155.5	149.4	156.5	141.3	145.7	142.6	142.7	134.9	137.5	133.9	135.5	138.6
17	Massachusetts	74.7	56.2	60.8	62.6	78.3	70.8	77.9	77.9	83.4	87.2	87.5	103.0	93.8	98.5
18	Rhode Island	73.5	73.5	73.6	71.1	84.1	79.0	81.2	83.8	82.9	85.3	82.8	93.6	96.4	102.9
19	Connecticut	81.5	71.6	71.5	64.7	87.4	78.8	83.8	81.5	85.8	85.5	80.2	92.7	99.5	106.2
	Middle Atlantic:														
20	New York	128.2	117.5	112.1	105.6	112.5	102.1	106.8	102.2	99.9	97.1	98.7	102.6	106.5	112.1
21	New Jersey	69.5	69.3	72.6	65.2	69.3	64.9	76.8	76.9	82.0	86.4	85.4	97.5	107.9	115.2
22	Pennsylvania	96.1	87.4	86.3	82.9	88.8	81.3	87.3	84.8	86.4	86.8	92.7	103.4	108.8	116.9
	East North Central:														
23	Ohio	105.2	99.4	93.7	89.6	98.1	90.8	91.6	88.6	88.5	92.9	99.2	110.8	113.8	125.2
24	Indiana	118.0	113.8	107.3	102.2	108.4	101.7	102.7	98.8	97.4	102.8	105.3	112.3	124.3	136.2
25	Illinois	158.6	154.7	145.4	136.9	143.1	136.2	134.8	129.1	124.2	126.7	123.8	127.6	145.9	158.0
26	Michigan	111.0	104.9	96.2	93.9	101.1	93.8	96.9	91.5	86.4	85.8	89.7	101.4	112.6	128.6
27	Wisconsin	137.8	132.9	122.5	117.4	120.3	113.1	117.0	118.9	117.0	114.7	114.3	113.8	114.0	147.5
	West North Central:														
28	Minnesota	183.6	175.4	165.2	161.4	166.9	159.7	169.3	177.3	169.7	159.7	145.1	139.4	149.2	183.9
29	Iowa	168.7	164.9	160.1	154.8	158.3	155.9	156.8	156.3	151.2	151.0	133.5	133.6	164.6	184.8
30	Missouri	152.7	145.2	135.6	125.9	131.8	125.3	132.2	124.8	119.3	129.3	129.3	146.3	215.4	178.7
31	North Dakota[1]	629.9	589.8	512.9	462.4	495.8	451.9	466.1	382.3	342.9	277.4	271.2	175.8	215.0	.....
32	South Dakota[1]	674.0	626.3	544.8	445.4	438.6	402.6	464.1	335.1	362.4	227.2	203.2			
33	Nebraska	442.9	427.3	391.1	348.9	345.4	329.0	339.4	297.8	246.1	190.1	156.9	168.6	226.3	.....
34	Kansas	370.0	344.1	308.2	275.0	282.9	263.6	274.8	244.0	240.7	181.3	154.6	148.0	171.0	.....
	South Atlantic:														
35	Delaware	114.3	99.3	99.6	88.7	92.8	87.7	93.1	95.9	110.1	112.5	124.6	138.2	150.8	157.7
36	Maryland	112.3	101.8	99.7	98.7	101.3	90.5	99.3	103.4	112.4	121.4	126.4	167.1	189.7	212.0
37	District of Columbia	45.2	46.4	36.0	31.5	29.5	27.4	27.8	27.9	31.6	30.7	41.7	55.9	144.0	102.8
38	Virginia[2]	103.1	94.5	94.0	89.3	98.1	88.8	99.7	105.9	118.6	149.7	167.4	245.7	336.0	339.6
39	West Virginia[2]	100.9	89.3	89.7	90.0	106.5	99.4	109.6	103.7	114.7	141.8	162.6	214.4		
40	North Carolina	67.0	64.8	67.7	66.2	64.5	65.6	74.2	88.4	101.3	127.0	141.9	212.0	316.0	368.6
41	South Carolina	85.2	74.6	81.7	74.5	65.8	61.6	64.5	76.6	90.0	114.6	143.4	233.3	488.2	541.2
42	Georgia	129.9	104.8	109.6	101.0	86.4	88.1	81.9	92.6	117.5	147.3	187.9	338.0	429.8	440.9
43	Florida	290.4	213.9	133.9	83.0	85.2	99.0	112.0	105.0	106.9	107.4	140.7	231.8	444.6	370.7
	East South Central:														
44	Kentucky	89.0	82.7	80.2	74.4	80.8	77.0	79.9	85.6	93.7	119.4	129.1	157.6	211.0	226.7
45	Tennessee	80.0	75.9	74.7	69.7	73.3	70.8	77.2	81.5	90.6	115.6	124.8	165.7	250.9	261.0
46	Alabama	98.8	85.4	82.6	71.9	68.2	70.4	76.4	78.9	92.7	125.8	138.8	222.0	346.5	289.2
47	Mississippi	82.4	74.4	65.8	63.1	55.4	62.4	66.9	67.6	82.6	121.8	155.8	192.9	369.7	308.9
	West South Central:														
48	Arkansas	103.4	87.8	83.3	70.1	66.2	70.4	75.0	81.1	93.1	119.4	127.7	153.7	245.4	146.3
49	Louisiana	90.2	77.6	66.6	61.4	57.9	66.7	74.0	86.6	95.4	137.7	171.3	246.7	536.6	371.7
50	Oklahoma	253.1	219.4	193.7	165.6	165.8	156.5	166.4	151.7	212.9	182.0	.....	.....	.....	.....
51	Texas	438.5	367.1	329.4	274.6	251.7	235.5	261.5	269.1	357.2	225.3	208.4	301.0	590.9	942.5
	Mountain:														
52	Montana	1,688.7	1,557.4	1,110.7	939.6	940.3	697.9	608.1	516.7	885.9	350.6	267.1	164.0	.....	.....
53	Idaho	328.3	301.3	235.8	220.6	224.3	199.9	198.9	171.5	183.4	197.2	173.9	186.3	.....	.....
54	Wyoming	2,728.8	2,532.6	1,866.2	1,610.4	1,469.3	1,203.2	749.9	777.6	1,333.0	585.7	272.3	24.8	.....	.....
55	Colorado	832.7	760.6	612.9	471.0	481.6	416.5	408.1	293.1	383.6	280.6	258.6	184.3	.....	.....
56	New Mexico	2,013.7	1,670.6	1,139.4	831.5	981.5	878.9	817.9	315.9	416.8	176.7	124.9	186.1	278.2	77.5
57	Arizona	3,833.7	2,880.6	1,388.9	744.7	742.7	1,024.4	581.7	135.1	333.2	909.6	176.8	126.8	.....	.....
58	Utah	449.4	391.7	287.4	203.3	206.7	192.4	196.8	156.7	212.4	125.9	69.4	30.2	24.7	50.6
59	Nevada	2,271.2	1,801.7	1,059.4	979.9	1,185.6	1,053.5	745.2	1,009.6	1,174.7	1,301.0	378.1	201.3	616.7	.....
	Pacific:														
60	Washington	248.8	209.3	185.9	174.0	190.9	172.1	199.8	208.4	256.0	231.4	215.9	207.6	275.3	.....
61	Oregon	339.8	312.9	290.9	267.8	300.1	252.7	269.7	256.8	281.0	270.7	259.9	314.9	354.9	371.8
62	California	266.9	252.3	230.1	202.4	224.4	201.7	249.6	316.7	397.4	405.0	461.8	481.7	466.4	4,465.6

[1] North Dakota and South Dakota admitted as States in 1889. Figures for 1880 obtained by consolidating data for the counties which then occupied the areas now known as North Dakota and South Dakota, respectively. The 1870 figures are for Dakota Territory. [2] In 1860 and 1850, Virginia included the area now known as West Virginia.

Table 10.—NUMBER OF FARMS, ALL LAND IN FARMS, VALUE OF FARMS, AND SPECIFIED CLASSES OF

[Data are based on reports for

	Region, division, State, and size group	Number of farms, 1950	All land in farms, 1950 (acres)	Cropland harvested, 1949			Cropland used only for pasture, 1949 (acres)	Cropland not harvested and not pastured, 1949 (acres)			Woodland pastured, 1949 (acres)	Woodland not pastured, 1949 (acres)	Other pasture (not cropland and not woodland), 1949 (acres)	Other land (house lots, roads, wasteland, etc.), 1949 (acres)
				Farms reporting	Acres	Percent of all land in farms		Total	Cultivated summer fallow[1]	Other				
1	United States	5,379,250	1,159,789,020	4,744,308	345,526,410	29.8	69,841,001	64,001,705	[1]25,602,164	38,399,541	135,119,501	85,155,253	414,731,311	45,411,839
2	Under 10 acres...	480,373	2,429,505	263,994	973,734	40.1	263,190	155,608	5,152	150,456	68,993	86,081	218,100	663,799
3	10-29.....	852,956	15,391,045	702,101	8,174,986	53.1	1,432,619	1,072,727	25,667	1,047,060	810,146	1,120,195	1,245,766	1,534,606
4	30-49.....	623,582	23,944,674	546,793	10,693,557	44.7	2,497,178	1,759,654	38,276	1,721,378	2,144,851	2,762,922	2,272,926	1,813,586
5	50-69.....	426,048	24,735,748	386,071	9,859,977	39.9	2,690,110	1,878,467	32,742	1,845,725	2,453,649	3,590,599	2,619,072	1,643,874
6	70-99.....	620,131	50,891,949	577,306	20,760,795	40.8	5,687,643	3,205,175	98,607	3,106,568	5,714,172	6,659,212	5,624,992	3,239,960
7	100-139.....	581,099	67,550,309	551,438	27,855,927	41.2	7,279,055	3,850,383	128,402	3,721,981	7,843,346	8,976,805	7,825,436	3,919,357
8	140-179.....	522,272	82,392,069	500,873	39,133,283	47.5	7,623,378	3,978,776	412,067	3,566,709	8,747,368	8,318,840	9,977,097	4,613,327
9	180-219.....	276,283	54,547,308	265,952	24,282,588	44.5	5,207,442	2,543,384	191,384	2,352,000	6,509,679	6,444,184	6,636,477	2,923,554
10	220-259.....	213,972	50,840,783	207,300	24,420,920	48.0	4,476,465	2,336,710	299,866	2,036,844	5,432,066	4,998,404	6,504,410	2,671,808
11	260-499.....	477,558	166,583,952	461,113	76,561,019	46.0	12,390,157	10,167,102	3,303,771	6,863,331	17,661,066	15,888,432	25,857,224	8,058,952
12	500-999.....	183,913	125,981,122	174,387	48,595,834	38.6	7,448,047	11,665,138	6,475,528	5,189,610	13,241,966	10,866,856	29,051,347	5,111,934
13	1,000 and over...	121,063	494,500,556	106,980	54,215,790	11.0	12,845,717	21,388,581	14,590,702	6,797,879	64,492,199	15,442,723	316,898,464	9,217,082
14	The North.....	2,267,083	441,225,732	2,055,081	208,493,139	47.3	29,259,712	27,778,113	[1]10,954,272	16,823,841	29,362,053	22,566,489	100,040,913	23,725,313
15	Under 10 acres...	148,890	711,357	63,844	200,018	28.1	82,369	43,960	450	43,510	16,411	19,291	81,268	268,040
16	10-29.....	185,088	3,283,102	130,149	1,151,330	35.1	412,067	274,520	2,030	272,490	193,301	234,130	463,503	554,251
17	30-49.....	165,124	6,453,029	139,118	2,523,383	39.1	775,364	496,197	2,400	493,797	595,508	535,656	829,366	697,555
18	50-69.....	128,282	7,508,015	116,056	3,122,834	41.6	826,235	575,686	2,520	573,166	649,132	689,673	967,465	676,990
19	70-99.....	285,614	23,470,337	272,016	11,274,558	48.0	2,546,173	1,208,820	19,480	1,189,340	2,267,747	1,675,663	2,753,421	1,743,955
20	100-139.....	301,054	35,225,870	293,264	17,554,504	49.8	3,525,687	1,550,210	25,950	1,524,260	3,494,703	2,585,647	4,203,243	2,311,876
21	140-179.....	323,211	51,060,563	318,082	28,742,125	56.3	4,349,253	1,853,016	203,175	1,649,841	4,266,574	2,814,174	5,969,854	3,065,567
22	180-219.....	168,972	33,360,926	166,748	17,830,332	53.4	2,871,340	1,192,444	71,780	1,120,664	3,226,720	2,279,636	3,971,587	1,988,867
23	220-259.....	141,620	33,649,000	140,360	19,003,260	56.5	2,680,613	1,244,609	156,400	1,088,209	2,788,246	1,898,987	4,113,128	1,920,157
24	260-499.....	291,202	101,163,570	288,819	55,176,656	54.5	6,554,317	5,892,126	2,133,613	3,758,513	7,432,116	5,637,287	15,035,050	5,436,018
25	500-999.....	91,504	62,161,577	90,585	29,837,634	48.0	2,689,610	6,609,341	3,824,708	2,784,633	2,788,350	2,753,700	14,546,127	2,936,815
26	1,000 and over...	36,522	83,178,386	36,040	22,076,505	26.5	1,946,684	6,837,184	4,511,766	2,325,418	1,643,245	1,442,645	47,106,901	2,125,222
27	The South.....	2,650,803	394,237,903	2,310,738	97,073,641	24.6	31,237,758	18,853,757	[1]1,370,811	17,482,946	69,600,568	57,764,814	106,313,689	13,393,676
28	Under 10 acres...	249,633	1,343,581	154,481	619,023	46.1	132,826	86,817	880	85,937	44,972	58,935	109,196	291,812
29	10-29.....	582,502	10,687,540	503,377	6,304,276	59.0	842,992	701,458	4,550	696,908	551,243	829,456	666,138	791,977
30	30-49.....	412,141	15,717,648	367,546	7,297,272	46.4	1,513,616	1,152,733	10,675	1,142,058	1,426,201	2,128,529	1,278,215	921,082
31	50-69.....	275,020	15,907,937	249,673	6,079,137	38.2	1,713,579	1,228,590	12,420	1,216,170	1,700,453	2,824,929	1,514,386	846,863
32	70-99.....	298,875	24,522,661	272,962	8,030,732	32.7	2,844,427	1,824,182	29,904	1,794,278	3,202,955	4,834,547	2,571,622	1,214,196
33	100-139.....	255,970	29,522,042	236,178	9,004,970	30.5	3,476,332	2,128,645	45,015	2,083,630	4,075,875	6,214,121	3,277,296	1,344,803
34	140-179.....	171,675	27,005,521	158,183	8,530,347	31.6	2,912,976	1,809,591	87,245	1,722,346	3,985,437	5,254,935	3,360,628	1,151,607
35	180-219.....	95,345	18,823,959	88,234	5,475,940	29.1	2,120,283	1,189,635	44,695	1,144,940	2,996,042	4,015,096	2,294,829	732,134
36	220-259.....	62,042	14,734,401	57,408	4,399,068	29.9	1,591,365	909,787	50,000	859,787	2,361,923	2,966,323	1,949,798	556,137
37	260-499.....	149,877	52,203,688	138,579	16,536,003	31.7	4,972,720	2,873,098	245,238	2,627,860	8,695,591	9,667,951	7,687,916	1,770,409
38	500-999.....	61,375	41,652,175	55,130	12,053,114	28.9	3,576,371	2,021,526	281,185	1,740,341	8,091,812	7,391,753	7,316,561	1,201,038
39	1,000 and over...	36,348	142,116,750	28,987	12,743,759	9.0	5,540,271	2,927,695	559,004	2,368,691	32,468,064	11,578,239	74,287,104	2,571,618
40	The West.....	461,364	324,325,385	378,489	39,961,630	12.3	9,343,531	17,369,835	[1]13,277,081	4,092,754	36,156,880	4,823,950	208,376,709	8,292,850
41	Under 10 acres...	81,850	374,567	45,669	154,693	41.3	47,995	24,831	3,822	21,009	7,610	7,855	27,636	103,947
42	10-29.....	85,366	1,420,403	68,575	719,380	50.6	177,560	96,749	19,087	77,662	65,602	56,609	116,125	188,378
43	30-49.....	46,317	1,773,997	40,129	872,902	49.2	208,198	110,724	25,201	85,523	123,142	98,737	165,345	194,949
44	50-69.....	22,746	1,319,796	20,342	658,006	49.9	150,296	74,191	17,802	56,389	104,064	75,997	137,221	120,021
45	70-99.....	35,642	2,898,951	32,328	1,455,505	50.2	297,043	172,173	49,223	122,950	243,470	149,002	299,949	281,809
46	100-139.....	24,075	2,802,397	21,996	1,296,453	46.3	277,036	171,528	57,437	114,091	272,768	177,037	344,897	262,678
47	140-179.....	27,386	4,325,985	24,608	1,860,811	43.0	361,149	316,169	121,647	194,522	495,357	249,731	646,615	396,153
48	180-219.....	11,966	2,362,423	10,970	976,316	41.3	215,819	161,305	74,909	86,396	286,917	149,452	370,061	202,553
49	220-259.....	10,310	2,457,382	9,532	1,018,592	41.5	204,487	182,314	93,466	88,848	281,897	133,094	441,484	195,514
50	260-499.....	36,479	13,216,694	33,715	4,848,360	36.7	863,120	1,401,878	924,920	476,958	1,533,359	583,194	3,134,258	852,525
51	500-999.....	31,034	22,167,370	28,672	6,705,086	30.2	1,182,066	3,034,271	2,369,635	664,636	2,361,804	721,403	7,188,659	974,081
52	1,000 and over...	48,193	269,205,420	41,953	19,395,526	7.2	5,358,762	11,623,702	9,519,932	2,103,770	30,380,890	2,421,839	195,504,459	4,520,242
	GEOGRAPHIC DIVISIONS													
53	New England...	103,191	12,601,397	88,855	2,819,271	22.4	865,378	566,198	([1])	566,198	1,746,867	4,432,853	1,457,653	713,177
54	Under 10 acres...	12,794	58,649	6,085	18,273	31.2	5,635	5,987	([1])	5,987	1,140	4,130	2,996	20,488
55	10-29.....	15,056	269,148	11,537	81,365	30.2	24,867	25,657	([1])	25,657	15,537	56,441	23,573	41,708
56	30-49.....	10,028	384,737	8,733	105,624	27.5	34,382	30,967	([1])	30,967	33,505	112,011	31,545	36,703
57	50-69.....	9,644	566,036	8,795	153,127	27.1	46,888	41,509	([1])	41,509	60,779	174,750	47,128	41,855
58	70-99.....	11,253	926,287	10,507	236,274	25.5	72,916	52,425	([1])	52,425	103,144	307,626	88,739	65,163
59	100-139.....	13,020	1,489,138	12,422	379,916	25.5	109,926	73,457	([1])	73,457	196,627	490,066	160,263	78,883
60	140-179.....	9,167	1,436,534	8,917	347,518	24.2	105,564	64,719	([1])	64,719	204,403	484,593	168,354	61,383
61	180-219.....	6,163	1,213,946	6,013	277,916	22.9	81,862	41,445	([1])	41,445	198,177	410,830	146,883	56,833
62	220-259.....	4,164	992,065	4,105	236,607	23.8	75,622	37,413	([1])	37,413	156,226	322,338	127,562	36,297
63	260-499.....	9,148	3,119,328	9,019	646,209	20.7	201,465	109,814	([1])	109,814	508,599	1,116,351	409,540	127,350
64	500-999.....	2,347	1,496,611	2,320	247,671	16.5	79,576	50,315	([1])	50,315	219,689	653,441	182,594	72,325
65	1,000 and over...	407	648,918	402	88,771	13.7	26,675	32,490	([1])	32,490	58,041	300,276	68,476	74,189
66	Middle Atlantic	296,310	32,040,822	264,226	12,341,843	38.5	2,919,039	2,440,895	([1])	2,440,895	2,356,353	4,896,504	5,047,183	2,039,005
67	Under 10 acres...	32,509	153,835	16,260	49,884	32.4	12,771	15,952	([1])	15,952	2,354	7,161	9,030	56,683
68	10-29.....	39,516	717,396	31,741	278,886	38.9	67,152	102,790	([1])	102,790	18,135	71,599	62,353	116,481
69	30-49.....	27,213	1,064,623	24,559	443,557	41.7	92,516	146,377	([1])	146,377	46,883	125,612	100,264	109,414
70	50-69.....	30,905	1,800,461	29,097	763,024	42.4	158,722	217,782	([1])	217,782	93,013	215,314	196,834	155,772
71	70-99.....	39,344	3,287,285	37,811	1,436,245	44.8	304,159	325,043	([1])	325,043	179,878	405,578	411,330	225,052
72	100-139.....	48,015	5,572,815	46,944	2,407,847	43.2	510,169	460,121	([1])	460,121	372,065	710,343	795,911	316,359
73	140-179.....	28,389	4,451,668	27,918	1,794,666	40.3	402,325	299,026	([1])	299,026	348,055	618,960	751,295	237,341
74	180-219.....	17,621	3,477,032	17,404	1,330,051	38.3	335,243	218,231	([1])	218,231	290,393	512,260	610,980	179,874
75	220-259.....	11,132	2,642,903	11,004	977,053	37.0	244,594	152,021	([1])	152,021	232,825	396,383	508,895	131,132
76	260-499.....	17,985	6,020,520	17,867	2,035,596	33.8	545,543	342,257	([1])	342,257	573,558	1,068,021	1,152,309	303,236
77	500-999.....	3,219	2,038,628	3,166	600,312	29.4	194,490	119,504	([1])	119,504	159,377	502,767	342,606	119,572
78	1,000 and over...	462	813,565	455	224,722	27.6	51,355	41,791	([1])	41,791	39,817	262,506	105,376	88,089

See footnotes at end of table.

LAND ACCORDING TO USE, BY SIZE OF FARM; BY DIVISIONS AND STATES: CENSUS OF 1950

only a sample of farms. See text]

Cropland total, 1949 (acres)	Land pastured total, 1949 (acres)	Woodland total, 1949 (acres)	Value of land and buildings, 1950 (dollars)		Farms by acres of cropland harvested, 1949													
					Number							Percent distribution						
			Average per farm	Average per acre	1-9 acres	10-19 acres	20-29 acres	30-49 acres	50-99 acres	100-199 acres	200 acres and over	1-9 acres	10-19 acres	20-29 acres	30-49 acres	50-99 acres	100-199 acres	200 acres and over
479,371,116	619,691,813	220,274,754	13,911	66.75	889,949	768,361	574,612	685,449	815,017	624,464	386,456	18.8	16.2	12.1	14.4	17.2	13.2	8.1
1,392,532	550,283	155,074	5,522	1,066.55	263,994	.....	.....	.....	.....	.....	.....	100.0	.....	.....	.....	.....	.....	.....
10,680,332	3,488,531	1,930,341	4,981	272.10	285,279	307,385	109,437	.....	.....	.....	.....	40.6	43.8	15.6	.....	.....	.....	.....
14,950,389	6,914,955	4,907,773	5,586	144.25	129,051	150,530	136,653	130,559	.....	.....	.....	23.6	27.5	25.0	23.9	.....	.....	.....
14,428,554	7,762,831	6,044,248	6,727	114.94	67,730	89,493	83,199	106,708	38,941	.....	.....	17.5	23.2	21.6	27.6	10.1	.....	.....
29,653,613	17,026,807	12,373,384	8,460	102.68	61,500	92,675	95,643	161,487	166,001	.....	.....	10.7	16.1	16.6	28.0	28.8	.....	.....
38,985,365	22,947,837	16,820,151	10,977	94.04	37,405	59,887	67,550	122,440	225,029	39,127	.....	6.8	10.9	12.2	22.2	40.8	7.1	.....
50,735,437	26,347,843	17,066,208	15,524	98.04	18,738	30,427	35,975	68,977	162,834	183,922	.....	3.7	6.1	7.2	13.8	32.5	36.7	.....
32,033,414	18,353,598	12,953,863	18,442	93.19	8,607	13,555	16,671	33,555	75,262	115,936	2,366	3.2	5.1	6.3	12.6	28.3	43.6	0.9
31,234,095	16,412,941	10,430,470	22,708	95.52	4,745	7,250	8,815	18,929	45,529	96,654	25,378	2.3	3.5	4.3	9.1	22.0	46.6	12.2
99,118,278	55,908,447	33,549,498	27,969	80.03	8,683	12,073	15,025	30,867	74,342	142,614	177,509	1.9	2.6	3.3	6.7	16.1	30.9	38.5
67,709,019	49,741,360	24,108,822	39,422	57.53	2,875	3,524	3,818	7,806	17,863	30,988	107,513	1.6	2.0	2.2	4.5	10.2	17.8	61.7
88,450,088	394,236,380	79,934,922	92,476	24.23	1,342	1,562	1,826	4,121	9,216	15,223	73,690	1.3	1.5	1.7	3.9	8.6	14.2	68.9
265,530,964	158,662,678	51,928,542	17,152	86.94	228,513	171,814	150,836	274,439	505,265	463,144	261,070	11.1	8.4	7.3	13.4	24.6	22.5	12.7
326,347	180,048	35,702	6,902	1,409.42	63,844	.....	.....	.....	.....	.....	.....	100.0	.....	.....	.....	.....	.....	.....
1,837,917	1,068,871	427,431	7,134	394.46	79,003	43,213	7,933	.....	.....	.....	.....	60.7	33.2	6.1	.....	.....	.....	.....
3,794,944	2,200,238	1,131,164	6,717	170.22	34,099	43,530	37,833	23,656	.....	.....	.....	24.5	31.3	27.2	17.0	.....	.....	.....
4,524,755	2,442,832	1,338,805	8,070	136.69	16,439	23,535	25,246	41,700	9,136	.....	.....	14.2	20.3	21.8	35.9	7.9	.....	.....
15,029,551	7,567,341	3,943,410	9,688	117.31	17,132	28,682	34,861	87,264	104,077	.....	.....	6.3	10.5	12.8	32.1	38.3	.....	.....
22,630,401	11,223,633	6,080,350	12,714	108.08	9,352	16,689	22,338	58,950	161,072	24,863	.....	3.2	5.7	7.6	20.1	54.9	8.5	.....
34,944,394	14,585,681	7,080,748	17,805	112.25	4,372	8,125	11,392	30,991	114,257	148,945	.....	1.4	2.6	3.6	9.7	35.9	46.8	.....
21,894,116	10,069,647	5,506,356	20,996	106.08	1,858	3,387	4,677	13,394	47,881	94,376	1,175	1.1	2.0	2.8	8.0	28.7	56.6	0.7
22,928,482	9,581,987	4,687,233	25,423	106.95	865	1,723	2,481	7,340	27,488	80,071	20,392	0.6	1.2	1.8	5.2	19.6	57.0	14.5
67,623,099	29,021,483	13,069,403	30,161	86.60	1,242	2,444	3,392	9,387	35,844	98,594	137,916	0.4	0.8	1.2	3.3	12.4	34.1	47.8
39,136,585	20,024,087	5,542,050	37,078	54.48	280	417	567	1,470	4,468	13,334	70,049	0.3	0.5	0.6	1.6	4.9	14.7	77.3
30,860,373	50,696,830	3,085,890	63,977	28.55	27	69	116	287	1,042	2,961	31,538	0.1	0.2	0.3	0.8	2.9	8.2	87.5
147,165,156	207,152,015	127,365,382	8,495	58.30	561,558	544,643	392,752	367,625	253,270	117,272	73,618	24.3	23.6	17.0	15.9	11.0	5.1	3.2
838,666	286,994	103,907	3,074	559.83	154,481	.....	.....	.....	.....	.....	.....	100.0	.....	.....	.....	.....	.....	.....
7,848,726	2,060,373	1,380,699	2,999	161.23	172,137	235,713	95,527	.....	.....	.....	.....	34.2	46.8	19.0	.....	.....	.....	.....
9,963,621	4,218,032	3,554,730	3,836	99.78	87,261	97,735	88,212	94,338	.....	.....	.....	23.7	26.6	24.0	25.7	.....	.....	.....
9,021,306	4,928,418	4,525,382	4,840	82.99	48,795	62,862	54,723	57,708	25,585	.....	.....	19.5	25.2	21.9	23.1	10.2	.....	.....
12,699,341	8,619,004	8,037,502	5,782	70.20	41,400	60,646	57,487	66,847	46,582	.....	.....	15.2	22.2	21.1	24.5	17.1	.....	.....
14,609,947	10,829,503	10,289,996	7,490	64.73	26,314	41,243	43,375	59,768	54,582	10,896	.....	11.1	17.5	18.4	25.3	23.1	4.6	.....
13,252,914	10,259,041	9,240,372	9,734	61.73	12,585	20,503	22,795	34,785	41,115	26,400	.....	8.0	13.0	14.4	22.0	26.0	16.7	.....
8,785,858	7,411,154	7,011,138	11,946	60.39	6,136	9,431	11,273	18,698	24,593	17,169	934	7.0	10.7	12.8	21.2	27.9	19.5	1.1
6,900,220	5,903,086	5,328,246	14,507	61.03	3,475	5,016	5,858	10,476	15,821	13,182	3,580	6.1	8.7	10.2	18.2	27.6	23.0	6.2
24,381,821	21,356,227	18,363,542	21,508	61.70	6,301	8,391	10,129	18,528	31,882	33,200	30,148	4.5	6.1	7.3	13.4	23.0	24.0	21.8
17,651,011	18,984,744	15,483,565	40,093	59.34	1,905	2,297	2,468	4,569	9,359	11,548	22,984	3.5	4.2	4.5	8.3	17.0	20.9	41.7
21,211,725	112,295,439	44,046,303	122,544	30.46	768	806	905	1,908	3,751	4,877	15,972	2.6	2.8	3.1	6.6	12.9	16.8	55.1
66,674,996	253,877,120	40,980,830	28,807	46.51	99,878	51,904	31,024	43,385	56,482	44,048	51,768	26.4	13.7	8.2	11.5	14.9	11.6	13.7
227,519	83,241	15,465	10,563	2,245.19	45,669	.....	.....	.....	.....	.....	.....	100.0	.....	.....	.....	.....	.....	.....
993,689	359,287	122,211	13,849	826.53	34,139	28,459	5,977	.....	.....	.....	.....	49.8	41.5	8.7	.....	.....	.....	.....
1,191,824	496,685	221,879	16,936	439.26	7,691	9,265	10,608	12,565	.....	.....	.....	19.2	23.1	26.4	31.3	.....	.....	.....
882,493	391,581	180,061	22,084	379.51	2,496	3,096	3,230	7,300	4,220	.....	.....	12.3	15.2	15.9	35.9	20.7	.....	.....
1,924,721	840,462	392,472	20,822	256.66	2,968	3,347	3,295	7,376	15,342	.....	.....	9.2	10.4	10.2	22.8	47.5	.....	.....
1,745,017	894,701	449,805	26,070	224.53	1,739	1,955	1,837	3,722	9,375	3,368	.....	7.9	8.9	8.4	16.9	42.6	15.3	.....
2,538,129	1,503,121	745,088	24,153	152.96	1,781	1,799	1,788	3,201	7,462	8,577	.....	7.2	7.3	7.3	13.0	30.3	34.9	.....
1,353,440	872,797	436,369	33,478	169.06	613	737	721	1,463	2,788	4,391	257	5.6	6.7	6.6	13.3	25.4	40.0	2.3
1,405,393	927,868	414,991	33,635	141.19	405	511	476	1,113	2,220	3,401	1,406	4.2	5.4	5.0	11.7	23.3	35.7	14.8
7,113,358	5,530,737	2,116,553	36,215	99.87	1,140	1,238	1,504	2,952	6,616	10,820	9,445	3.4	3.7	4.5	8.8	19.6	32.1	28.0
10,921,423	10,732,529	3,083,207	45,134	62.98	690	810	783	1,767	4,036	6,106	14,480	2.4	2.8	2.7	6.2	14.1	21.3	50.5
36,377,990	231,244,111	32,802,729	93,527	19.10	547	687	805	1,926	4,423	7,385	26,180	1.3	1.6	1.9	4.6	10.5	17.6	62.4
4,250,847	4,069,898	6,179,720	11,470	93.73	25,715	16,666	12,241	15,879	13,830	3,761	763	28.9	18.8	13.8	17.9	15.6	4.2	0.9
29,895	9,771	5,270	9,174	1,948.18	6,085	.....	.....	.....	.....	.....	.....	100.0	.....	.....	.....	.....	.....	.....
131,889	63,977	71,978	9,505	524.98	8,467	2,748	322	.....	.....	.....	.....	73.4	23.8	2.8	.....	.....	.....	.....
170,973	99,432	145,516	9,295	242.66	3,741	3,220	1,287	485	.....	.....	.....	42.8	36.9	14.7	5.6	.....	.....	.....
241,524	154,795	235,529	9,175	153.86	2,600	2,606	2,124	1,226	239	.....	.....	29.6	29.6	24.2	13.9	2.7	.....	.....
361,615	264,799	410,770	9,156	111.18	1,932	2,938	2,553	2,453	631	.....	.....	18.4	28.0	24.3	23.3	6.0	.....	.....
563,299	466,816	686,693	10,030	87.33	1,472	2,466	2,537	3,713	2,168	66	.....	11.8	19.9	20.4	29.9	17.5	0.5	.....
517,801	478,321	688,996	11,116	70.60	601	1,211	1,466	2,884	2,549	206	.....	6.7	13.6	16.4	32.3	28.6	2.3	.....
401,223	426,922	609,007	12,175	62.19	336	585	751	1,920	2,080	341	.....	5.6	9.7	12.5	31.9	34.6	5.7	.....
349,642	359,410	478,564	15,034	63.26	130	236	440	1,051	1,763	467	18	3.2	5.7	10.7	25.6	42.9	11.4	0.4
957,488	1,119,604	1,624,950	17,855	52.14	246	547	610	1,812	3,617	1,944	243	2.7	6.1	6.8	20.1	40.1	21.6	2.7
377,562	472,859	864,130	32,522	51.18	100	101	146	317	694	611	351	4.3	4.4	6.3	13.7	29.9	26.3	15.1
147,936	153,192	358,317	76,518	47.75	5	8	5	18	89	126	151	1.2	2.0	1.2	4.5	22.1	31.3	37.6
17,701,777	10,322,575	7,252,857	11,736	109.08	51,890	34,254	29,598	52,007	69,810	23,061	3,606	19.6	13.0	11.2	19.7	26.4	8.7	1.4
78,607	24,155	9,515	9,177	1,887.46	16,260	.....	.....	.....	.....	.....	.....	100.0	.....	.....	.....	.....	.....	.....
448,828	147,640	89,734	9,496	515.27	19,161	10,801	1,779	.....	.....	.....	.....	60.4	34.0	5.6	.....	.....	.....	.....
682,450	239,663	172,495	9,212	234.76	6,036	7,690	6,878	3,955	.....	.....	.....	24.6	31.3	28.0	16.1	.....	.....	.....
1,139,528	448,569	308,327	8,890	152.18	4,220	6,028	6,790	10,079	1,980	.....	.....	14.5	20.7	23.3	34.6	6.8	.....	.....
2,065,447	895,367	585,456	10,193	121.74	2,811	4,347	6,088	13,466	11,099	.....	.....	7.4	11.5	16.1	35.6	29.4	.....	.....
3,378,137	1,678,145	1,082,408	11,022	94.88	2,066	2,977	4,671	13,273	22,126	1,831	.....	4.4	6.3	10.0	28.3	47.1	3.9	.....
2,496,017	1,501,675	967,015	12,387	79.10	740	1,192	1,635	5,768	14,504	4,079	.....	2.7	4.3	5.9	20.7	52.0	14.6	.....
1,883,525	1,236,616	802,653	14,769	74.95	295	601	906	2,680	8,357	4,513	52	1.7	3.5	5.2	15.4	48.0	25.9	0.3
1,373,668	986,314	629,208	16,030	67.51	110	205	407	1,342	4,920	3,786	234	1.0	1.9	3.7	12.2	44.7	34.4	2.1
2,923,396	2,271,410	1,641,579	20,674	61.98	161	360	401	1,267	6,244	7,640	1,794	0.9	2.0	2.2	7.1	34.9	42.8	10.0
914,306	696,473	662,144	38,915	62.04	30	50	35	165	532	1,137	1,217	0.9	1.6	1.1	5.2	16.8	35.9	38.4
317,868	196,548	302,323	171,207	97.52	.....	3	8	12	48	75	309	.....	0.7	1.8	2.6	10.5	16.5	67.9

Table 10.—NUMBER OF FARMS, ALL LAND IN FARMS, VALUE OF FARMS, AND SPECIFIED CLASSES OF LAND

[Data are based on reports for

	Region, division, State, and size group	Number of farms, 1950	All land in farms, 1950 (acres)	Cropland harvested, 1949			Cropland used only for pasture, 1949 (acres)	Cropland not harvested and not pastured, 1949 (acres)			Woodland pastured, 1949 (acres)	Woodland not pastured, 1949 (acres)	Other pasture (not cropland and not woodland), 1949 (acres)	Other land (house lots, roads, waste land, etc.), 1949 (acres)
				Farms reporting	Acres	Percent of all land in farms		Total	Cultivated summer fallow[1]	Other				
	GEOGRAPHIC DIVISIONS—Continued													
1	**East North Central**	885,171	112,316,663	801,357	59,823,799	53.3	10,961,054	4,652,269	(1)	4,652,269	11,962,092	7,285,862	10,109,146	7,522,441
2	Under 10 acres	60,767	300,583	27,697	89,160	29.7	35,821	17,226	(1)	17,226	7,902	5,635	33,462	111,377
3	10-29	83,193	1,475,558	58,203	517,248	35.1	202,431	116,655	(1)	116,655	100,135	78,290	200,421	260,378
4	30-49	80,427	3,154,051	69,437	1,311,891	41.6	395,932	255,363	(1)	255,363	283,640	202,418	341,724	363,083
5	50-69	59,359	3,474,752	54,550	1,570,343	45.2	410,595	255,790	(1)	255,790	298,845	219,780	384,192	335,207
6	70-99	143,307	11,761,307	138,655	5,996,397	51.0	1,334,649	592,523	(1)	592,523	1,193,717	655,878	1,090,507	697,636
7	100-139	141,634	16,555,670	139,038	8,702,236	52.6	1,761,964	697,147	(1)	697,147	1,731,616	961,458	1,571,395	1,129,854
8	140-179	118,069	18,570,401	116,757	10,376,936	55.9	1,810,717	637,617	(1)	637,617	1,965,487	1,056,968	1,631,141	1,091,535
9	180-219	67,832	13,375,182	67,175	7,379,341	55.2	1,240,547	469,455	(1)	469,455	1,480,657	832,890	1,162,111	810,181
10	220-259	46,399	10,997,422	46,147	6,266,477	57.0	988,186	362,601	(1)	362,601	1,163,066	672,158	926,281	618,653
11	260-499	72,723	24,235,364	72,336	13,527,089	55.8	2,070,886	877,506	(1)	877,506	2,718,776	1,695,940	2,008,332	1,336,815
12	500-999	10,240	6,459,910	10,162	3,266,324	50.6	546,306	269,821	(1)	269,821	777,712	633,490	564,872	401,385
13	1,000 and over	1,221	1,956,463	1,200	820,357	41.9	163,020	100,565	(1)	100,565	240,539	270,957	194,708	166,317
14	**West North Central**	982,411	284,266,850	900,643	133,508,226	47.0	14,514,241	20,118,751	[1]10,954,272	9,164,479	13,296,741	5,951,270	83,426,931	13,450,690
15	Under 10 acres	42,820	198,290	13,802	42,701	21.5	28,142	4,795	450	4,345	5,015	2,365	35,780	79,492
16	10-29	47,323	821,000	28,668	273,831	33.4	117,617	29,418	2,030	27,388	59,494	27,800	177,156	135,684
17	30-49	47,456	1,849,618	36,389	662,311	35.8	252,534	63,490	2,400	61,090	231,480	95,615	355,833	188,355
18	50-69	28,374	1,666,766	23,614	636,340	38.2	210,030	60,605	2,520	58,085	196,495	79,829	339,311	144,156
19	70-99	91,710	7,495,458	85,043	3,605,642	48.1	834,449	238,829	19,480	219,349	791,008	306,581	1,162,845	556,104
20	100-139	98,385	11,608,247	94,860	6,064,505	52.2	1,143,628	319,485	25,950	293,535	1,194,395	423,780	1,675,674	786,780
21	140-179	167,586	26,601,960	164,490	16,223,005	61.0	2,030,647	851,654	203,175	648,479	1,748,629	653,653	3,419,064	1,675,308
22	180-219	77,356	15,294,766	76,156	8,843,024	57.8	1,213,688	463,313	71,780	391,533	1,257,493	523,656	2,051,613	941,979
23	220-259	79,925	19,016,610	79,104	11,523,123	60.6	1,372,211	692,574	156,400	536,174	1,236,129	508,108	2,550,390	1,134,075
24	260-499	191,346	67,788,358	189,597	38,967,762	57.5	3,736,423	4,562,549	2,133,613	2,428,936	3,631,183	1,756,975	11,464,869	3,668,597
25	500-999	75,698	52,166,428	74,937	25,723,327	49.3	1,869,238	6,169,701	3,824,708	2,344,993	1,640,572	964,002	13,456,055	2,343,533
26	1,000 and over	34,432	79,759,349	33,983	20,942,655	26.3	1,705,634	6,662,338	4,511,766	2,150,572	1,304,848	608,906	46,738,341	1,796,627
27	**South Atlantic**	958,403	102,413,182	856,205	25,168,887	24.6	6,417,463	6,525,180	(1)	6,525,180	16,979,052	31,866,898	11,187,961	4,267,741
28	Under 10 acres	95,300	510,691	62,758	228,459	44.7	37,287	42,478	(1)	42,478	15,432	36,366	39,165	111,504
29	10-29	226,390	4,252,416	200,904	2,430,976	57.2	216,617	314,225	(1)	314,225	195,897	525,884	247,006	321,811
30	30-49	160,642	6,117,987	148,084	2,945,946	48.2	321,764	474,175	(1)	474,175	409,983	1,213,231	422,446	330,442
31	50-69	115,118	6,649,814	107,060	2,549,063	38.3	384,709	550,171	(1)	550,171	565,881	1,747,707	530,893	321,390
32	70-99	104,879	8,627,044	98,279	2,735,066	31.7	542,871	701,320	(1)	701,320	845,042	2,648,984	771,814	381,947
33	100-139	92,553	10,638,945	87,051	2,980,677	28.0	712,994	843,419	(1)	843,419	1,134,477	3,520,880	1,016,371	430,127
34	140-179	50,658	7,938,462	47,428	2,018,599	25.4	525,128	618,867	(1)	618,867	896,319	2,800,735	761,035	317,779
35	180-219	31,710	6,265,233	29,897	1,514,943	24.2	447,199	448,311	(1)	448,311	753,327	2,253,125	618,894	229,434
36	220-259	19,017	4,518,757	17,835	1,043,204	23.1	325,308	323,912	(1)	323,912	550,804	1,665,188	445,116	165,225
37	260-499	39,937	13,814,359	37,295	2,983,327	21.6	1,080,445	876,993	(1)	876,993	1,758,468	5,330,484	1,339,855	444,787
38	500-999	15,039	10,065,899	13,613	1,863,473	18.5	749,006	544,465	(1)	544,465	1,505,057	4,123,629	938,751	341,518
39	1,000 and over	7,160	23,013,575	6,001	1,875,154	8.1	1,074,135	786,844	(1)	786,844	8,348,365	6,000,685	4,056,615	871,777
40	**East South Central**	912,408	79,875,339	822,641	22,654,700	28.4	11,383,263	5,370,204	(1)	5,370,204	11,759,244	17,336,663	7,351,668	4,019,597
41	Under 10 acres	89,753	496,532	62,572	260,015	52.4	55,240	29,413	(1)	29,413	13,655	15,269	29,318	93,622
42	10-29	225,821	4,098,444	202,909	2,580,497	63.0	380,729	258,663	(1)	258,663	184,172	212,807	199,763	281,813
43	30-49	154,642	5,881,445	142,432	2,758,495	46.9	691,864	439,556	(1)	439,556	563,843	652,713	424,807	350,177
44	50-69	101,669	5,884,018	94,703	2,204,575	37.5	873,128	457,892	(1)	457,892	660,413	835,385	508,365	344,260
45	70-99	111,619	9,146,335	105,367	2,881,361	31.5	1,386,521	702,771	(1)	702,771	1,262,657	1,593,043	815,599	504,383
46	100-139	88,900	10,234,066	84,248	2,839,582	27.7	1,679,326	773,249	(1)	773,249	1,444,040	2,024,352	927,129	546,388
47	140-179	49,820	7,803,983	46,909	1,895,885	24.3	1,234,504	560,755	(1)	560,755	1,233,763	1,750,249	725,457	403,370
48	180-219	27,844	5,478,099	26,268	1,295,653	23.7	903,622	375,905	(1)	375,905	864,529	1,264,882	510,603	262,905
49	220-259	15,539	3,685,696	14,658	839,921	22.8	591,479	251,025	(1)	251,025	585,992	883,188	361,562	172,529
50	260-499	31,800	10,873,536	29,242	2,316,523	21.3	1,617,929	689,922	(1)	689,922	1,791,902	2,941,195	1,024,571	491,494
51	500-999	10,560	7,088,471	9,402	1,376,192	19.4	951,732	368,709	(1)	368,709	1,262,073	2,141,707	716,317	271,741
52	1,000 and over	4,441	9,204,714	3,931	1,406,001	15.3	1,017,199	462,344	(1)	462,344	1,892,205	3,021,873	1,108,177	296,915
53	**West South Central**	779,992	211,949,382	631,892	49,250,054	23.2	13,437,032	6,958,373	[1]1,370,811	5,587,562	40,862,272	8,561,253	87,774,060	5,106,339
54	Under 10 acres	64,580	336,358	29,151	130,549	38.8	40,299	14,926	880	14,046	15,885	7,300	40,713	86,686
55	10-29	130,291	2,336,680	99,564	1,292,803	55.3	245,646	128,570	4,550	124,020	171,174	90,765	219,369	108,353
56	30-49	96,857	3,718,216	77,030	1,592,831	42.8	499,998	239,002	10,675	228,327	452,375	262,585	430,962	240,463
57	50-69	58,233	3,374,105	47,910	1,325,499	39.3	455,742	220,527	12,420	208,107	474,159	241,837	475,128	161,213
58	70-99	82,377	6,749,282	69,316	2,414,305	35.8	915,035	420,091	29,904	390,187	1,095,256	592,520	984,209	327,866
59	100-139	74,517	8,649,031	64,879	3,184,711	36.8	1,084,012	511,977	45,015	466,962	1,497,358	668,889	1,333,796	368,288
60	140-179	71,197	11,263,076	63,846	4,615,863	41.0	1,153,344	629,969	87,245	542,724	1,855,355	703,951	1,874,136	430,458
61	180-219	35,791	7,080,627	32,069	2,665,344	37.6	769,462	365,419	44,695	320,724	1,378,186	497,089	1,165,332	239,795
62	220-259	27,486	6,529,948	24,915	2,515,943	38.5	674,578	334,850	50,000	284,850	1,225,127	417,947	1,143,120	218,383
63	260-499	78,140	27,515,793	72,042	11,236,153	40.8	2,274,346	1,306,183	245,238	1,060,945	5,145,221	1,396,272	5,323,490	834,128
64	500-999	35,776	24,497,805	32,115	8,813,449	36.0	1,875,633	1,108,352	281,185	827,167	5,324,682	1,126,417	5,661,493	587,779
65	1,000 and over	24,747	109,898,461	19,055	9,462,604	8.6	3,448,937	1,678,507	559,004	1,119,503	22,227,494	2,555,681	69,122,312	1,402,926
66	**Mountain**	194,766	250,257,848	170,521	24,549,867	9.8	4,232,694	10,988,329	8,581,235	2,407,094	23,926,458	2,005,573	179,364,332	5,190,595
67	Under 10 acres	19,843	92,331	11,265	39,695	43.0	11,615	4,897	985	3,912	965	410	10,390	24,359
68	10-29	19,535	327,281	16,043	172,969	52.9	35,445	22,260	4,290	17,970	6,869	2,533	40,299	46,906
69	30-49	14,244	554,584	12,884	296,233	53.4	52,138	33,820	9,255	24,565	19,470	7,745	73,657	71,521
70	50-69	7,479	436,969	6,982	241,818	55.3	38,556	20,562	6,120	14,442	20,132	8,072	63,961	43,068
71	70-99	16,740	1,357,934	15,818	776,711	57.2	108,638	71,622	24,870	46,752	59,270	17,945	174,537	149,211
72	100-139	11,009	1,286,551	10,356	660,157	51.3	93,382	83,910	32,690	51,220	76,165	27,430	208,600	136,907
73	140-179	15,708	2,487,536	14,547	1,165,728	46.9	166,311	189,697	84,006	105,691	212,005	54,175	457,453	242,167
74	180-219	6,064	1,198,055	5,757	531,535	44.4	81,477	87,639	48,845	38,794	105,877	29,094	247,269	115,164
75	220-259	5,590	1,331,896	5,341	596,669	44.8	77,610	103,729	60,822	42,907	109,338	36,556	299,168	108,826
76	260-499	22,488	8,213,691	21,205	3,025,644	36.8	395,543	954,949	667,268	287,681	720,579	163,925	2,430,471	522,580
77	500-999	20,739	14,934,663	19,558	4,394,829	29.4	603,216	2,135,347	1,692,187	443,160	1,171,228	306,197	5,700,766	623,080
78	1,000 and over	35,327	218,036,357	30,765	12,647,879	5.8	2,568,763	7,279,897	5,949,897	1,330,000	21,424,560	1,351,491	169,657,761	3,106,096
79	**Pacific**	266,598	74,067,537	207,968	15,411,763	20.8	5,110,837	6,381,506	4,695,846	1,685,660	12,230,422	2,818,377	29,012,377	3,102,255
80	Under 10 acres	62,007	282,236	34,404	114,998	40.7	36,380	19,934	2,837	17,097	6,645	7,445	17,246	79,588
81	10-29	65,831	1,093,122	52,532	546,411	50.0	142,115	74,489	14,797	59,692	58,733	54,076	75,826	141,472
82	30-49	32,073	1,219,413	27,245	576,669	47.3	156,060	76,904	15,946	60,958	103,672	90,992	91,688	123,428
83	50-69	15,267	882,827	13,360	416,188	47.1	111,740	53,629	11,682	41,947	83,932	67,925	73,260	76,153
84	70-99	18,902	1,541,017	16,510	678,794	44.0	188,405	100,551	24,353	76,198	184,200	131,057	125,412	132,598
85	100-139	13,066	1,515,846	11,640	636,296	42.0	183,654	87,618	24,747	62,871	196,603	149,607	136,297	125,771
86	140-179	11,678	1,838,449	10,061	695,083	37.8	194,838	126,472	37,641	88,831	283,352	195,556	189,162	153,986
87	180-219	5,902	1,164,368	5,213	444,781	38.2	134,342	73,666	26,064	47,602	181,040	120,358	122,792	87,389
88	220-259	4,720	1,125,486	4,191	421,923	37.5	126,877	78,585	32,644	45,941	172,559	96,538	142,316	86,688
89	260-499	13,991	5,003,003	12,510	1,822,716	36.4	467,577	446,929	257,652	189,277	812,780	419,269	703,787	329,945
90	500-999	10,295	7,232,707	9,114	2,310,257	31.9	578,850	898,924	677,448	221,476	1,190,576	415,206	1,487,893	351,001
91	1,000 and over	12,866	51,169,063	11,188	6,747,647	13.2	2,789,999	4,343,805	3,570,035	773,770	8,956,330	1,070,348	25,846,698	1,414,236

See footnotes at end of table.

ACCORDING TO USE, BY SIZE OF FARM; BY DIVISIONS AND STATES: CENSUS OF 1950—Continued

only a sample of farms. See text]

Cropland total, 1949 (acres)	Land pastured total, 1949 (acres)	Woodland total, 1949 (acres)	Value of land and buildings, 1950 (dollars)		Farms by acres of cropland harvested, 1949														
					Number							Percent distribution							
			Average per farm	Average per acre	1-9 acres	10-19 acres	20-29 acres	30-49 acres	50-99 acres	100-199 acres	200 acres and over	1-9 acres	10-19 acres	20-29 acres	30-49 acres	50-99 acres	100-199 acres	200 acres and over	
75,437,122	33,032,292	19,247,954	16,864	131.46	97,066	72,913	66,047	128,343	232,178	156,967	47,843	12.1	9.1	8.2	16.0	29.0	19.6	6.0	1
142,207	77,185	13,537	6,577	1,298.13	27,697	.....	.....	.....	.....	.....	.....	100.0	.....	.....	.....	.....	.....	.....	2
836,334	502,987	178,425	6,541	364.16	35,285	19,783	3,135	.....	.....	.....	.....	60.6	34.0	5.4	.....	.....	.....	.....	3
1,963,186	1,021,296	486,058	6,555	165.90	15,089	21,183	20,985	12,180	.....	.....	.....	21.7	30.5	30.2	17.5	.....	.....	.....	4
2,236,728	1,093,632	518,625	8,246	139.68	6,189	9,776	11,202	22,977	4,406	.....	.....	11.3	17.9	20.5	42.1	8.1	.....	.....	5
7,923,569	3,618,873	1,849,595	10,208	123.98	6,966	11,901	15,638	47,035	57,115	.....	.....	5.0	8.6	11.3	33.9	41.2	.....	.....	6
11,161,347	5,064,975	2,693,074	13,771	117.45	3,333	5,941	8,343	25,943	83,570	11,908	.....	2.4	4.3	6.0	18.7	60.1	8.6	.....	7
12,825,270	5,407,345	3,022,455	19,720	124.97	1,316	2,370	3,946	11,381	48,118	49,626	.....	1.1	2.0	3.4	9.7	41.2	42.5	.....	8
9,089,343	3,883,315	2,313,547	24,122	122.08	586	915	1,380	4,422	19,543	39,823	506	0.9	1.4	2.1	6.6	29.1	59.3	0.8	9
7,617,264	3,077,533	1,835,224	30,784	129.95	260	471	655	2,041	9,305	26,534	6,881	0.7	1.0	1.4	4.4	20.2	57.5	14.9	10
16,475,481	6,797,994	4,414,716	42,976	128.57	305	506	675	2,167	9,469	27,201	32,013	0.4	0.7	0.9	3.0	13.1	37.6	44.3	11
4,082,451	1,888,890	1,411,202	73,028	115.76	35	61	75	172	603	1,757	7,459	0.3	0.6	0.7	1.7	5.9	17.3	73.4	12
1,083,942	598,267	511,496	173,493	108.45	5	6	13	25	49	118	984	0.4	0.5	1.1	2.1	4.1	9.8	82.0	13
168,141,218	111,237,913	19,248,011	19,561	67.08	53,842	47,981	42,950	78,210	189,447	279,355	208,858	6.0	5.3	4.8	8.7	21.0	31.0	23.2	14
75,638	68,937	7,380	4,836	1,021.30	13,802	.....	.....	.....	.....	.....	.....	100.0	.....	.....	.....	.....	.....	.....	15
420,866	354,267	87,294	5,336	296.54	16,090	9,881	2,697	.....	.....	.....	.....	56.1	34.5	9.4	.....	.....	.....	.....	16
978,335	839,847	327,095	5,027	126.48	9,233	11,437	8,683	7,036	.....	.....	.....	25.4	31.4	23.9	19.3	.....	.....	.....	17
906,975	745,836	276,324	6,387	107.27	3,430	5,125	5,130	7,418	2,511	.....	.....	14.5	21.7	21.7	31.4	10.6	.....	.....	18
4,678,920	2,788,302	1,097,589	8,738	105.91	5,423	9,496	10,582	24,310	35,232	.....	.....	6.4	11.2	12.4	28.6	41.4	.....	.....	19
7,527,618	4,013,697	1,618,175	12,369	103.75	2,481	5,305	6,787	16,021	53,208	11,058	.....	2.6	5.6	7.2	16.9	56.1	11.7	.....	20
19,105,306	7,198,340	2,402,282	17,710	110.99	1,715	3,352	4,345	10,958	49,086	95,034	.....	1.0	2.0	2.6	6.6	29.8	57.8	.....	21
10,520,025	4,522,794	1,781,149	20,383	102.65	641	1,286	1,640	4,372	17,901	49,699	617	0.8	1.7	2.2	5.7	23.5	65.3	0.8	22
13,587,908	5,158,730	1,744,237	24,177	101.49	365	811	979	2,906	11,500	49,284	13,259	0.5	1.0	1.2	3.7	14.5	62.3	16.8	23
47,266,734	18,832,475	5,388,158	26,848	75.63	530	1,031	1,706	4,141	16,514	61,809	103,866	0.3	0.5	0.9	2.2	8.7	32.6	54.8	24
33,762,266	16,965,865	2,604,574	32,523	47.10	115	205	311	816	2,639	9,829	61,022	0.2	0.3	0.4	1.1	3.5	13.1	81.4	25
29,310,627	49,748,823	1,913,754	59,366	26.13	17	52	90	232	856	2,642	30,094	0.1	0.2	0.3	0.7	2.5	7.8	88.6	26
38,111,530	34,584,476	48,845,950	7,216	70.50	239,122	209,865	150,436	139,348	83,637	24,749	9,048	27.9	24.5	17.6	16.3	9.8	2.9	1.1	27
308,224	91,884	51,798	3,640	659.92	62,758	.....	.....	.....	.....	.....	.....	100.0	.....	.....	.....	.....	.....	.....	28
2,961,818	659,520	721,781	3,666	192.57	78,872	85,092	36,940	.....	.....	.....	.....	39.3	42.4	18.4	.....	.....	.....	.....	29
3,741,885	1,154,193	1,623,214	4,456	115.93	36,718	39,097	32,892	39,377	.....	.....	.....	24.8	26.4	22.2	26.6	.....	.....	.....	30
3,483,943	1,481,483	2,313,588	5,278	90.60	22,148	28,431	22,710	22,713	11,058	.....	.....	20.7	26.6	21.2	21.2	10.3	.....	.....	31
3,979,257	2,159,727	3,494,026	6,343	76.92	16,305	23,268	20,938	23,162	14,606	.....	.....	16.6	23.7	21.3	23.6	14.9	.....	.....	32
4,537,090	2,863,842	4,655,357	7,858	68.05	10,673	16,989	17,083	22,401	17,838	2,067	.....	12.3	19.5	19.6	25.7	20.5	2.4	.....	33
3,162,594	2,182,482	3,697,054	9,792	62.23	4,659	7,527	8,078	11,939	11,759	3,466	.....	9.8	15.9	17.0	25.2	24.8	7.3	.....	34
2,410,453	1,819,420	3,006,452	11,913	60.20	2,457	3,682	4,570	7,131	8,397	3,576	84	8.2	12.3	15.3	23.9	28.1	12.0	0.3	35
1,692,424	1,321,228	2,215,992	14,230	59.90	1,217	1,898	2,282	4,039	5,423	2,697	279	6.8	10.6	12.8	22.6	30.4	15.1	1.6	36
4,940,765	4,178,768	7,088,952	19,311	55.88	2,413	2,898	3,796	6,656	10,618	8,267	2,647	6.5	7.8	10.2	17.8	28.5	22.2	7.1	37
3,156,944	3,192,814	5,628,686	34,823	52.45	639	750	938	1,526	3,109	3,439	3,212	4.7	5.5	6.9	11.2	22.8	25.3	23.6	38
3,736,133	13,479,115	14,349,050	106,669	32.16	263	233	209	404	829	1,237	2,826	4.4	3.9	3.5	6.7	13.8	20.6	47.1	39
39,408,167	30,494,175	29,095,907	5,559	65.28	211,283	222,445	157,969	135,742	70,319	18,168	6,715	25.7	27.0	19.2	16.5	8.5	2.2	0.8	40
344,668	98,213	28,924	2,332	416.26	62,572	.....	.....	.....	.....	.....	.....	100.0	.....	.....	.....	.....	.....	.....	41
3,219,889	764,664	396,979	2,291	124.62	63,278	101,531	38,100	.....	.....	.....	.....	31.2	50.0	18.8	.....	.....	.....	.....	42
3,889,905	1,680,504	1,216,556	3,214	83.81	32,791	40,292	37,096	32,253	.....	.....	.....	23.0	28.3	26.0	22.6	.....	.....	.....	43
3,535,595	2,041,906	1,495,798	4,296	73.63	18,236	24,581	22,913	22,196	6,777	.....	.....	19.3	26.0	24.2	23.4	7.2	.....	.....	44
4,970,653	3,464,777	2,855,700	5,216	63.40	15,185	24,441	24,808	28,273	12,660	.....	.....	14.4	23.2	23.5	26.8	12.0	.....	.....	45
5,292,157	4,050,495	3,468,392	6,736	58.45	9,314	15,737	17,371	23,967	16,384	1,475	.....	11.1	18.7	20.6	28.4	19.4	1.8	.....	46
3,691,144	3,193,724	2,984,012	8,451	53.98	4,150	7,661	8,401	12,752	11,502	2,443	.....	8.8	16.3	17.9	27.2	24.5	5.2	.....	47
2,575,180	2,278,754	2,129,411	10,909	55.34	2,158	3,192	3,742	6,594	7,857	2,693	32	8.2	12.2	14.2	25.1	29.9	10.3	0.1	48
1,682,425	1,539,033	1,469,180	13,242	55.83	1,062	1,696	1,856	3,266	4,377	2,281	120	7.2	11.6	12.7	22.3	29.9	15.6	0.8	49
4,624,374	4,434,402	4,733,097	18,735	54.95	1,882	2,499	2,889	5,144	8,287	6,458	2,083	6.4	8.5	9.9	17.6	28.3	22.1	7.1	50
2,696,633	2,930,122	3,403,780	35,845	53.85	518	693	660	1,047	1,904	2,075	2,505	5.5	7.4	7.0	11.1	20.3	22.1	26.6	51
2,885,544	4,017,581	4,914,078	100,379	47.59	137	122	133	250	571	743	1,975	3.5	3.1	3.4	6.4	14.5	18.9	50.2	52
69,645,459	142,073,364	49,423,525	13,430	50.12	111,153	112,333	84,347	92,535	99,314	74,355	57,855	17.6	17.8	13.3	14.6	15.7	11.8	9.2	53
185,774	96,897	23,185	3,284	620.11	29,151	.....	.....	.....	.....	.....	.....	100.0	.....	.....	.....	.....	.....	.....	54
1,667,019	636,189	261,939	3,069	168.37	29,987	49,090	20,487	.....	.....	.....	.....	30.1	49.3	20.6	.....	.....	.....	.....	55
2,331,831	1,383,335	714,960	3,809	98.61	17,752	18,346	18,224	22,708	.....	.....	.....	23.0	23.8	23.7	29.5	.....	.....	.....	56
2,001,768	1,405,029	715,996	4,916	84.18	8,411	9,850	9,100	12,799	7,750	.....	.....	17.6	20.6	19.0	26.7	16.2	.....	.....	57
3,749,431	2,994,500	1,687,776	5,843	70.93	9,910	12,937	11,741	15,412	19,316	.....	.....	14.3	18.7	16.9	22.2	27.9	.....	.....	58
4,780,700	3,915,166	2,166,247	7,925	68.00	6,327	8,517	8,921	13,400	20,360	7,354	.....	9.8	13.1	13.8	20.7	31.4	11.3	.....	59
6,399,176	4,882,835	2,559,306	10,559	66.53	3,776	5,315	6,316	10,094	17,854	20,491	.....	5.9	8.3	9.9	15.8	28.0	32.1	.....	60
3,800,225	3,312,980	1,875,275	12,754	64.31	1,521	2,557	2,961	4,973	8,339	10,900	818	4.7	8.0	9.2	15.5	26.0	34.0	2.6	61
3,525,371	3,042,825	1,643,074	15,379	64.60	1,196	1,422	1,720	3,171	6,021	8,204	3,181	4.8	5.7	6.9	12.7	24.2	32.9	12.8	62
14,816,682	12,743,057	6,541,493	23,635	66.96	2,006	2,994	3,444	6,728	12,977	18,475	25,418	2.8	4.2	4.8	9.3	18.0	25.6	35.3	63
11,797,434	12,861,808	6,451,099	43,294	63.39	748	854	870	1,996	4,346	6,034	17,267	2.3	2.7	2.7	6.2	13.5	18.8	53.8	64
14,590,048	94,798,743	24,783,175	129,735	28.94	368	451	563	1,254	2,351	2,897	11,171	1.9	2.4	3.0	6.6	12.3	15.2	58.6	65
39,770,890	207,523,484	25,932,031	26,492	23.97	24,682	14,803	11,910	19,793	34,392	29,784	35,157	14.5	8.7	7.0	11.6	20.2	17.5	20.6	66
56,207	22,970	1,375	7,700	1,587.72	11,265	.....	.....	.....	.....	.....	.....	100.0	.....	.....	.....	.....	.....	.....	67
230,674	82,613	9,402	9,404	559.86	7,721	6,806	1,516	.....	.....	.....	.....	48.1	42.4	9.4	.....	.....	.....	.....	68
382,191	145,265	27,215	10,731	274.28	1,707	2,930	4,171	4,076	.....	.....	.....	13.2	22.7	32.4	31.6	.....	.....	.....	69
300,936	122,649	28,204	13,863	236.33	560	781	1,191	3,062	1,388	.....	.....	8.0	11.2	17.1	43.9	19.9	.....	.....	70
956,971	342,445	77,215	15,754	194.20	882	1,027	1,326	3,765	8,818	.....	.....	5.6	6.5	8.4	23.8	55.7	.....	.....	71
837,449	378,147	103,595	17,628	151.78	532	600	635	1,715	5,413	1,461	.....	5.1	5.8	6.1	16.6	52.3	14.1	.....	72
1,521,736	835,769	266,180	18,297	115.50	645	781	915	1,765	5,075	5,366	.....	4.4	5.4	6.3	12.1	34.9	36.9	.....	73
700,651	434,623	134,971	22,117	111.51	195	230	280	776	1,747	2,431	98	3.4	4.0	4.9	13.5	30.3	42.2	1.7	74
778,008	486,116	145,894	24,905	104.40	125	215	180	521	1,362	2,262	676	2.3	4.0	3.4	9.8	25.5	42.4	12.7	75
4,376,136	3,546,593	884,504	23,446	64.07	341	529	815	1,659	4,513	7,880	5,468	1.6	2.5	3.8	7.8	21.3	37.2	25.8	76
7,133,392	7,475,210	1,477,425	28,331	39.12	347	455	376	1,083	2,740	4,616	9,941	1.8	2.3	1.9	5.5	14.0	23.6	50.8	77
22,496,539	193,651,084	22,776,051	69,205	13.15	362	449	505	1,371	3,336	5,768	18,974	1.2	1.5	1.6	4.5	10.8	18.7	61.7	78
26,904,106	46,353,636	15,048,799	30,514	116.89	75,196	37,101	19,114	23,592	22,090	14,264	16,611	36.2	17.8	9.2	11.3	10.6	6.9	8.0	79
171,312	60,271	14,090	11,450	2,457.27	34,404	.....	.....	.....	.....	.....	.....	100.0	.....	.....	.....	.....	.....	.....	80
763,015	276,674	112,809	15,118	902.93	26,418	21,653	4,461	.....	.....	.....	.....	50.3	41.2	8.5	.....	.....	.....	.....	81
809,633	351,420	194,664	19,685	513.90	5,984	6,335	6,437	8,489	.....	.....	.....	22.0	23.3	23.6	31.2	.....	.....	.....	82
581,557	268,932	151,857	26,192	451.91	1,936	2,315	2,039	4,238	2,832	.....	.....	14.5	17.3	15.3	31.7	21.2	.....	.....	83
967,750	498,017	315,257	25,441	313.57	2,086	2,320	1,969	3,611	6,524	.....	.....	12.6	14.1	11.9	21.9	39.5	.....	.....	84
907,568	516,554	346,210	33,264	286.56	1,207	1,355	1,202	2,007	3,962	1,907	.....	10.4	11.6	10.3	17.2	34.0	16.4	.....	85
1,016,393	667,352	478,908	32,127	204.37	1,136	1,018	873	1,436	2,387	3,211	.....	11.3	10.1	8.7	14.3	23.7	31.9	.....	86
652,789	438,174	301,398	45,436	229.84	418	507	441	687	1,041	1,960	159	8.0	9.7	8.5	13.2	20.0	37.6	3.1	87
627,385	441,752	269,097	44,616	187.62	280	296	296	592	858	1,139	730	6.7	7.1	7.1	14.1	20.5	27.2	17.4	88
2,737,222	1,984,144	1,232,049	57,414	160.76	799	709	689	1,293	2,103	2,940	3,977	6.4	5.7	5.5	10.3	16.8	23.5	31.8	89
3,788,031	3,257,319	1,605,782	80,872	115.42	343	355	407	684	1,296	1,490	4,539	3.8	3.9	4.5	7.5	14.2	16.3	49.8	90
13,881,451	37,593,027	10,026,678	163,408	42.47	185	238	300	555	1,087	1,617	7,206	1.7	2.1	2.7	5.0	9.7	14.5	64.4	91

Table 10.—NUMBER OF FARMS, ALL LAND IN FARMS, VALUE OF FARMS, AND SPECIFIED CLASSES OF LAND

[Data are based on reports for

	Region, division, State, and size group	Number of farms, 1950	All land in farms, 1950 (acres)	Cropland harvested, 1949			Cropland used only for pasture, 1949 (acres)	Cropland not harvested and not pastured, 1949 (acres)			Woodland pastured, 1949 (acres)	Woodland not pastured, 1949 (acres)	Other pasture (not cropland and not woodland), 1949 (acres)	Other land (house lots, roads, wasteland, etc.), 1949 (acres)
				Farms reporting	Acres	Percent of all land in farms		Total	Cultivated summer fallow[1]	Other				
	THE NORTH—NEW ENGLAND													
1	**Maine**	30,368	4,213,183	27,917	938,904	22.3	223,578	267,214	(1)	267,214	381,657	1,865,318	262,218	274,294
2	Under 10 acres	1,750	8,255	935	2,825	34.2	950	935	(1)	935	95	510	375	2,565
3	10-29	2,705	49,540	2,180	15,810	31.9	4,205	4,620	(1)	4,620	3,420	11,015	3,910	6,560
4	30-49	2,750	105,190	2,450	30,570	29.1	6,750	7,955	(1)	7,955	9,530	35,665	6,780	7,940
5	50-69	3,348	198,345	3,148	51,763	26.1	11,790	17,507	(1)	17,507	21,585	70,549	12,045	13,106
6	70-99	4,378	358,239	4,168	96,304	26.9	20,875	23,445	(1)	23,445	30,595	138,045	24,440	24,535
7	100-139	5,038	568,340	4,843	147,908	26.0	33,625	34,049	(1)	34,049	62,110	222,132	37,215	31,301
8	140-179	3,232	506,374	3,147	120,143	23.7	29,822	32,745	(1)	32,745	49,610	212,630	35,553	25,871
9	180-219	2,257	444,020	2,201	99,339	22.4	24,367	22,534	(1)	22,534	49,290	198,348	27,935	22,207
10	220-259	1,262	301,477	1,241	75,610	25.1	18,272	18,891	(1)	18,891	32,602	125,265	15,467	15,370
11	260-499	2,782	946,009	2,747	195,270	20.6	46,209	58,479	(1)	58,479	82,115	460,250	58,270	45,416
12	500-999	719	453,921	714	70,053	15.4	19,487	26,092	(1)	26,092	26,317	252,889	25,563	33,520
13	1,000 and over	147	273,473	143	33,309	12.2	7,226	19,962	(1)	19,962	14,388	138,020	14,665	45,903
14	**New Hampshire**	13,382	1,722,019	11,476	293,227	17.0	103,115	52,358	(1)	52,358	282,632	766,489	148,624	75,574
15	Under 10 acres	1,345	6,485	650	2,100	32.4	555	690	(1)	690	140	535	350	2,115
16	10-29	1,900	32,320	1,455	9,825	30.4	2,490	2,485	(1)	2,485	2,950	7,395	3,185	3,990
17	30-49	1,425	54,520	1,190	12,245	22.5	3,595	3,495	(1)	3,495	5,230	20,650	3,945	5,360
18	50-69	1,422	83,261	1,232	18,777	22.6	7,388	4,375	(1)	4,375	10,880	31,430	4,895	5,516
19	70-99	1,423	116,930	1,311	25,361	21.7	8,799	5,848	(1)	5,848	16,620	46,265	7,473	6,564
20	100-139	1,707	193,826	1,615	40,825	21.1	14,460	9,910	(1)	9,910	27,850	79,920	12,960	7,901
21	140-179	1,144	178,635	1,092	34,595	19.4	11,505	5,565	(1)	5,565	29,035	79,664	11,630	6,641
22	180-219	773	151,785	735	24,640	16.2	8,835	2,625	(1)	2,625	27,580	68,015	12,260	7,830
23	220-259	586	140,380	581	24,907	17.7	9,960	4,560	(1)	4,560	23,715	61,020	12,470	3,748
24	260-499	1,217	425,189	1,192	62,960	14.8	22,889	8,700	(1)	8,700	78,690	194,624	42,855	14,471
25	500-999	381	253,095	364	28,680	11.3	8,234	3,365	(1)	3,365	49,880	125,343	28,779	8,814
26	1,000 and over	59	85,593	59	8,312	9.7	4,405	740	(1)	740	10,062	51,628	7,822	2,624
27	**Vermont**	19,043	3,536,756	18,101	851,879	24.1	227,737	75,763	(1)	75,763	716,646	824,033	739,407	101,991
28	Under 10 acres	1,185	5,935	735	2,370	39.9	715	225	(1)	225	70	370	610	1,575
29	10-29	1,585	27,885	1,395	10,345	37.1	2,790	1,650	(1)	1,650	2,195	3,400	4,745	2,760
30	30-49	935	35,080	885	11,395	32.5	3,275	2,250	(1)	2,250	4,490	5,860	6,075	1,735
31	50-69	1,100	64,875	1,060	21,125	32.6	5,170	2,920	(1)	2,920	10,545	10,375	11,830	2,910
32	70-99	1,545	129,145	1,500	36,845	28.5	10,640	3,625	(1)	3,625	20,450	24,235	28,520	4,830
33	100-139	2,506	290,150	2,430	85,100	29.3	20,070	6,030	(1)	6,030	58,015	50,915	62,695	7,325
34	140-179	2,498	394,634	2,457	107,812	27.3	27,005	10,944	(1)	10,944	81,385	73,828	82,829	10,831
35	180-219	1,836	362,620	1,826	95,825	26.4	25,740	6,710	(1)	6,710	80,085	65,908	80,545	7,807
36	220-259	1,410	334,440	1,405	85,160	25.5	24,620	5,775	(1)	5,775	67.145	70,435	75,125	6,180
37	260-499	3,459	1,175,492	3,429	268,516	22.8	72,935	23,655	(1)	23,655	255,990	274,014	246,840	33,542
38	500-999	862	549,108	857	101,256	18.4	25,304	6,905	(1)	6,905	108,739	183,308	107,746	15,850
39	1,000 and over	122	167,392	122	26,130	15.6	9,473	5,074	(1)	5,074	27,537	61,385	31,847	5,946
40	**Massachusetts**	22,205	1,641,697	16,894	375,405	22.9	152,413	99,494	(1)	99,494	192,119	535,630	138,821	147,815
41	Under 10 acres	5,179	22,466	2,193	6,465	28.8	2,015	2,540	(1)	2,540	570	1,420	918	8,538
42	10-29	4,952	87,532	3,621	25,289	28.9	8,097	9,441	(1)	9,441	2,472	20,962	5,518	15,753
43	30-49	2,680	102,806	2,276	27,995	27.2	11,282	9,880	(1)	9,880	8,080	27,383	5,835	12,351
44	50-69	2,031	117,754	1,830	33,756	28.7	12,015	9,412	(1)	9,412	8,670	33,699	9,216	10,986
45	70-99	1,979	163,764	1,786	39,653	24.2	15,653	11,028	(1)	11,028	17,219	51,774	12,660	15,777
46	100-139	1,927	222,416	1,802	52,449	23.6	20,546	12,937	(1)	12,937	23,517	73,976	20,033	18,958
47	140-179	1,220	190,252	1,190	45,700	24.0	16,395	10,367	(1)	10,367	21,126	71,913	16,595	8,156
48	180-219	679	133,565	658	29,224	21.9	13,453	6,351	(1)	6,351	17,922	44,055	12,011	10,549
49	220-259	424	101,369	413	23,518	23.2	9,658	3,103	(1)	3,103	18,290	33,356	8,494	4,950
50	260-499	899	304,280	891	58,821	19.3	26,437	11,283	(1)	11,283	59,262	100,412	28,245	19,820
51	500-999	184	112,208	184	19,312	17.2	13,351	9,126	(1)	9,126	10,890	45,964	8,957	4,608
52	1,000 and over	51	83,285	50	13,223	15.9	3,511	4,026	(1)	4,026	4,101	30,716	10,339	17,369
53	**Rhode Island**	2,606	194,218	1,866	42,553	21.9	26,082	15,433	(1)	15,433	14,640	69,310	12,281	13,919
54	Under 10 acres	586	2,232	211	596	26.7	95	266	(1)	266	45	275	45	910
55	10-29	541	10,046	381	2,869	28.6	1,075	1,361	(1)	1,361	310	1,819	835	1,777
56	30-49	301	11,268	241	3,165	28.1	1,670	1,703	(1)	1,703	500	2,580	735	915
57	50-69	250	14,565	220	3,730	25.6	3,145	1,405	(1)	1,405	520	3,800	810	1,155
58	70-99	296	24,310	256	4,408	18.1	3,375	2,305	(1)	2,305	2,735	8,317	850	2,320
59	100-139	225	26,055	195	6,220	23.9	1,740	2,680	(1)	2,680	1,290	9,415	2,870	1,840
60	140-179	145	22,635	120	4,700	20.8	3,845	2,065	(1)	2,065	2,435	7,455	1,435	700
61	180-219	76	14,860	71	2,863	19.3	710	300	(1)	300	1,490	6,795	1,145	1,357
62	220-259	37	8,745	37	2,945	33.7	2,305	314	(1)	314	750	2,038	4	389
63	260-499	127	40,787	112	7,134	17.5	7,370	2,591	(1)	2,591	3,570	16,033	2,680	1,409
64	500-999	17	11,640	17	3,319	28.5	557	355	(1)	355	705	5,260	750	694
65	1,000 and over	5	7,075	5	604	8.5	195	88	(1)	88	290	5,523	122	253
66	**Connecticut**	15,587	1,293,524	12,601	317,303	24.5	132,453	55,936	(1)	55,936	159,173	372,073	156,302	100,284
67	Under 10 acres	2,749	13,276	1,361	3,917	29.5	1,305	1,331	(1)	1,331	220	1,020	698	4,785
68	10-29	3,373	61,825	2,505	17,227	27.9	6,210	6,100	(1)	6,100	4,190	11,850	5,380	10,868
69	30-49	1,937	75,873	1,691	20,254	26.7	7,810	5,684	(1)	5,684	5,675	19,873	8,175	8,402
70	50-69	1,493	87,236	1,305	23,976	27.5	7,380	5,890	(1)	5,890	8,579	24,897	8,332	8,182
71	70-99	1,632	133,899	1,486	33,703	25.2	13,574	6,174	(1)	6,174	15,525	38,990	14,796	11,137
72	100-139	1,617	188,351	1,537	47,414	25.2	19,485	7,851	(1)	7,851	23,845	53,708	24,420	11,558
73	140-179	928	144,004	911	34,568	24.0	16,992	3,033	(1)	3,033	20,812	39,103	20,312	9,184
74	180-219	542	107,096	522	26,025	24.3	8,757	2,925	(1)	2,925	21,810	27,709	12,987	6,883
75	220-259	445	105,654	428	24,467	23.2	10,807	4,770	(1)	4,770	13,724	30,224	16,002	5,660
76	260-499	664	227,571	648	53,508	23.5	25,625	5,106	(1)	5,106	28,972	71,018	30,650	12,692
77	500-999	184	116,639	184	25,051	21.5	12,643	4,472	(1)	4,472	14,158	40,677	10,799	8,839
78	1,000 and over	23	32,100	23	7,193	22.4	1,865	2,600	(1)	2,600	1,663	13,004	3,681	2,094

See footnotes at end of table.

ACCORDING TO USE, BY SIZE OF FARM; BY DIVISIONS AND STATES: CENSUS OF 1950—Continued

only a sample of farms. See text]

Cropland total, 1949 (acres)	Land pastured total, 1949 (acres)	Woodland total, 1949 (acres)	Value of land and buildings, 1950 (dollars)		Farms by acres of cropland harvested, 1949													
					Number							Percent distribution						
			Average per farm	Average per acre	1-9 acres	10-19 acres	20-29 acres	30-49 acres	50-99 acres	100-199 acres	200 acres and over	1-9 acres	10-19 acres	20-29 acres	30-49 acres	50-99 acres	100-199 acres	200 acres and over	
1,429,696	867,453	2,246,975	7,570	54.06	6,150	5,890	4,690	5,233	4,520	1,184	250	22.0	21.1	16.8	18.7	16.2	4.2	0.9	1
4,710	1,420	605	5,166	1,060.72	935	.....	.....	.....	.....	.....	.....	100.0	.....	.....	.....	.....	.....	.....	2
24,635	11,535	14,435	4,613	245.40	1,545	585	50	.....	.....	.....	.....	70.9	26.8	2.3	.....	.....	.....	.....	3
45,275	23,060	45,195	3,983	105.09	960	970	375	145	.....	.....	.....	39.2	39.6	15.3	5.9	.....	.....	.....	4
81,060	45,420	92,134	4,815	79.49	926	1,015	806	336	65	.....	.....	29.4	32.2	25.6	10.7	2.1	.....	.....	5
140,624	75,910	168,640	5,278	64.57	696	1,181	1,065	971	255	.....	.....	16.7	28.3	25.6	23.3	6.1	.....	.....	6
215,582	132,950	284,242	6,402	56.11	551	1,036	1,050	1,321	860	25	.....	11.4	21.4	21.7	27.3	17.8	0.5	.....	7
182,710	114,985	262,240	7,633	48.85	245	505	540	895	897	65	.....	7.8	16.0	17.2	28.4	28.5	2.1	.....	8
146,240	101,592	247,638	8,810	45.07	125	255	345	640	710	126	.....	5.7	11.6	15.7	29.1	32.3	5.7	.....	9
112,773	66,341	157,867	12,658	53.23	25	85	160	290	490	186	5	2.0	6.8	12.9	23.4	39.5	15.0	0.4	10
299,958	186,594	542,365	14,231	41.69	91	215	230	520	1,049	560	82	3.3	7.8	8.4	18.9	38.2	20.4	3.0	11
115,632	71,367	279,206	22,559	36.16	50	40	66	110	160	186	102	7.0	5.6	9.2	15.4	22.4	26.1	14.3	12
60,497	36,279	152,408	57,963	31.05	1	3	3	5	34	36	61	0.7	2.1	2.1	3.5	23.8	25.2	42.7	13
448,700	534,371	1,049,121	8,950	72.68	3,688	2,524	1,605	2,056	1,274	269	60	32.1	22.0	14.0	17.9	11.1	2.3	0.5	14
3,345	1,045	675	6,471	1,343.93	650	.....	.....	.....	.....	.....	.....	100.0	.....	.....	.....	.....	.....	.....	15
14,800	8,625	10,345	6,493	379.46	1,125	295	35	.....	.....	.....	.....	77.3	20.3	2.4	.....	.....	.....	.....	16
19,335	12,770	25,880	7,037	182.53	630	415	120	25	.....	.....	.....	52.9	34.9	10.1	2.1	.....	.....	.....	17
30,540	23,163	42,310	7,279	125.19	376	461	250	140	5	.....	.....	30.5	37.4	20.3	11.4	0.4	.....	.....	18
40,008	32,892	62,885	6,943	83.93	316	405	275	270	45	.....	.....	24.1	30.9	21.0	20.6	3.4	.....	.....	19
65,195	55,270	107,770	7,861	69.48	285	425	325	395	180	5	.....	17.6	26.3	20.1	24.5	11.1	0.3	.....	20
51,665	52,170	108,699	9,419	60.69	125	190	210	356	191	20	.....	11.4	17.4	19.2	32.6	17.5	1.8	.....	21
36,100	48,675	95,595	11,248	58.29	70	105	150	255	150	5	.....	9.5	14.3	20.4	34.7	20.4	0.7	.....	22
39,427	46,145	84,735	11,735	49.72	45	66	90	200	140	30	10	7.7	11.4	15.5	34.4	24.1	5.2	1.7	23
94,549	144,434	273,314	14,531	42.03	55	141	130	315	412	128	11	4.6	11.8	10.9	26.4	34.6	10.7	0.9	24
40,279	86,893	175,223	25,632	38.50	10	20	20	95	135	56	28	2.7	5.5	5.5	26.1	37.1	15.4	7.7	25
13,457	22,289	61,690	50,464	36.69	1	1	.....	5	16	25	11	1.7	1.7	.....	8.5	27.1	42.4	18.6	26
1,155,379	1,683,790	1,540,679	10,309	55.80	2,721	2,166	1,973	4,339	5,142	1,472	288	15.0	12.0	10.9	24.0	28.4	8.1	1.6	27
3,310	1,395	440	5,301	991.82	735	.....	.....	.....	.....	.....	.....	100.0	.....	.....	.....	.....	.....	.....	28
14,785	9,730	5,595	6,954	397.00	990	345	60	.....	.....	.....	.....	71.0	24.7	.....	.....	.....	.....	.....	29
16,920	13,840	10,350	5,671	150.82	270	420	165	30	.....	.....	.....	30.5	47.5	18.6	3.4	.....	.....	.....	30
29,215	27,545	20,920	7,675	129.84	210	330	285	185	50	.....	.....	19.8	31.1	26.9	17.5	4.7	.....	.....	31
51,110	59,610	44,685	6,411	76.68	215	340	370	495	80	.....	.....	14.3	22.7	24.7	33.0	5.3	.....	.....	32
111,200	140,780	108,930	7,793	67.06	105	315	440	1,025	540	5	.....	4.3	13.0	18.1	42.2	22.2	0.2	.....	33
145,761	191,219	155,213	9,243	57.27	80	190	275	935	932	45	.....	3.3	7.7	11.2	38.1	37.9	1.8	.....	34
128,275	186,370	145,993	10,466	53.11	50	80	121	620	845	110	.....	2.7	4.4	6.6	34.0	46.3	6.0	.....	35
115,555	166,890	137,580	11,611	48.85	.....	35	120	375	720	155	.....	.....	2.5	8.5	26.7	51.2	11.0	.....	36
365,106	575,765	530,004	14,801	43.03	35	90	95	605	1,650	863	91	1.0	2.6	2.8	17.6	48.1	25.2	2.7	37
133,465	241,789	292,047	24,500	38.35	30	20	40	65	300	251	151	3.5	2.3	4.7	7.6	35.0	29.3	17.6	38
40,677	68,857	88,922	49,149	37.39	1	1	2	4	25	43	46	0.8	0.8	1.6	3.3	20.5	35.2	37.7	39
627,312	483,353	727,749	13,536	187.89	7,179	3,388	2,184	2,197	1,484	386	76	42.5	20.1	12.9	13.0	8.8	2.3	0.4	40
11,020	3,503	1,990	9,826	2,186.12	2,193	.....	.....	.....	.....	.....	.....	100.0	.....	.....	.....	.....	.....	.....	41
42,827	16,087	23,434	11,073	618.95	2,612	917	92	.....	.....	.....	.....	72.1	25.3	2.5	.....	.....	.....	.....	42
49,157	25,197	35,463	12,247	320.18	974	790	391	121	.....	.....	.....	42.8	34.7	17.2	5.3	.....	.....	.....	43
55,183	29,901	42,369	12,429	206.33	616	430	386	312	86	.....	.....	33.7	23.5	21.1	17.0	4.7	.....	.....	44
66,334	45,532	68,993	14,022	168.73	345	527	402	396	116	.....	.....	19.3	29.5	22.5	22.2	6.5	.....	.....	45
85,932	64,096	97,493	15,358	133.14	261	375	407	452	292	15	.....	14.5	20.8	22.6	25.1	16.2	0.8	.....	46
72,462	54,116	93,039	17,141	109.83	50	186	291	332	292	39	.....	4.2	15.6	24.5	27.9	24.5	3.3	.....	47
49,028	43,386	61,977	18,641	95.45	51	75	65	225	197	45	.....	7.8	11.4	9.9	34.2	29.9	6.8	.....	48
36,279	36,442	51,646	21,775	91.32	35	20	30	106	175	44	3	8.5	4.8	7.3	25.7	42.4	10.7	0.7	49
96,541	113,944	159,674	27,264	80.49	35	56	105	226	278	164	27	3.9	6.3	11.8	25.4	31.2	18.4	3.0	50
41,789	33,198	56,854	40,605	67.40	5	10	15	25	42	64	23	2.7	5.4	8.2	13.6	22.8	34.8	12.5	51
20,760	17,951	34,817	164,833	92.33	2	2	.....	2	6	15	23	4.0	4.0	.....	4.0	12.0	30.0	46.0	52
84,068	53,003	83,950	16,844	229.98	837	366	236	201	158	60	8	44.9	19.6	12.6	10.8	8.5	3.2	0.4	53
957	185	320	10,991	2,787.72	211	.....	.....	.....	.....	.....	.....	100.0	.....	.....	.....	.....	.....	.....	54
5,305	2,220	2,129	11,755	644.00	266	90	25	.....	.....	.....	.....	69.8	23.6	6.6	.....	.....	.....	.....	55
6,538	2,905	3,080	16,395	434.84	115	60	41	25	.....	.....	.....	47.7	24.9	17.0	10.4	.....	.....	.....	56
8,280	4,475	4,320	16,236	276.95	90	45	45	30	10	.....	.....	40.9	20.5	20.5	13.6	4.5	.....	.....	57
10,088	6,960	11,052	16,559	203.42	95	80	35	25	21	.....	.....	37.1	31.2	13.7	9.8	8.2	.....	.....	58
10,640	5,900	10,705	16,960	146.38	40	35	40	35	40	5	.....	20.5	17.9	20.5	17.9	20.5	2.6	.....	59
10,610	7,715	9,890	25,808	164.76	.....	20	25	45	20	10	.....	.....	16.7	20.8	37.5	16.7	8.3	.....	60
3,873	3,345	8,285	19,208	97.69	5	20	5	20	15	6	.....	7.0	28.2	7.0	28.2	21.1	8.5	.....	61
5,564	3,059	2,788	39,597	167.54	.....	.....	5	10	15	7	.....	.....	.....	13.5	27.0	40.5	18.9	.....	62
17,095	13,620	19,603	37,549	110.39	15	15	15	10	25	31	1	13.4	13.4	13.4	8.9	22.3	27.7	0.9	63
4,231	2,012	5,965	105,594	151.93	.....	.....	.....	.....	10	1	6	.....	.....	.....	.....	58.8	5.9	35.3	64
887	607	5,813	50,000	20.00	.....	1	.....	1	2	.....	1	.....	20.0	.....	20.0	40.0	.....	20.0	65
505,692	447,928	531,246	20,023	248.33	5,140	2,332	1,553	1,853	1,252	390	81	40.8	18.5	12.3	14.7	9.9	3.1	0.6	66
6,553	2,223	1,240	13,810	2,867.59	1,361	.....	.....	.....	.....	.....	.....	100.0	.....	.....	.....	.....	.....	.....	67
29,537	15,780	16,040	14,061	749.25	1,929	516	60	.....	.....	.....	.....	77.0	20.6	2.4	.....	.....	.....	.....	68
33,748	21,660	25,548	15,860	403.75	792	565	195	139	.....	.....	.....	46.8	33.4	11.5	8.2	.....	.....	.....	69
37,246	24,291	33,476	17,735	302.55	382	325	352	223	23	.....	.....	29.3	24.9	27.0	17.1	1.8	.....	.....	70
53,451	43,895	54,515	18,308	223.97	265	405	406	296	114	.....	.....	17.8	27.3	27.3	19.9	7.7	.....	.....	71
74,750	67,820	77,553	21,442	184.44	230	280	275	485	256	11	.....	15.0	18.2	17.9	31.6	16.7	0.7	.....	72
54,593	58,116	59,915	22,200	143.10	101	120	125	321	217	27	.....	11.1	13.2	13.7	35.2	23.8	3.0	.....	73
37,707	43,554	49,519	27,242	138.07	35	50	65	160	163	49	.....	6.7	9.6	12.5	30.7	31.2	9.4	.....	74
40,044	40,533	43,948	30,935	129.45	25	30	35	70	223	45	.....	5.8	7.0	8.2	16.4	52.1	10.5	.....	75
84,239	85,247	99,990	46,499	137.89	15	30	35	136	203	198	31	2.3	4.6	5.4	21.0	31.3	30.6	4.8	76
42,166	37,600	54,835	119,922	189.68	5	11	5	22	47	53	41	2.7	6.0	2.7	12.0	25.5	28.8	22.3	77
11,658	7,209	14,667	329,473	234.73	.....	.....	.....	1	6	7	9	.....	.....	.....	4.3	26.1	30.4	39.1	78

Table 10.—NUMBER OF FARMS, ALL LAND IN FARMS, VALUE OF FARMS, AND SPECIFIED CLASSES OF LAND

[Data are based on reports for

	Region, division, State, and size group	Number of farms, 1950	All land in farms, 1950 (acres)	Cropland harvested, 1949			Cropland used only for pasture, 1949 (acres)	Cropland not harvested and not pastured, 1949 (acres)			Woodland pastured, 1949 (acres)	Woodland not pastured, 1949 (acres)	Other pasture (not cropland and not woodland), 1949 (acres)	Other land (house lots, roads, wasteland, etc.), 1949 (acres)
				Farms reporting	Acres	Percent of all land in farms		Total	Cultivated summer fallow[1]	Other				
	THE NORTH—MIDDLE ATLANTIC													
1	**New York**	124,780	16,127,010	114,601	5,845,293	36.2	1,630,955	1,120,986	(1)	1,120,986	1,363,672	2,113,421	3,121,631	931,052
2	Under 10 acres	10,435	48,484	5,423	17,333	35.7	3,969	4,427	(1)	4,427	514	1,455	3,130	17,656
3	10-29	13,440	245,516	11,307	100,057	40.8	24,634	36,266	(1)	36,266	5,690	17,901	22,694	38,274
4	30-49	9,771	385,380	8,841	154,296	40.0	33,657	55,297	(1)	55,297	17,614	37,089	46,652	40,775
5	50-69	11,587	674,641	10,954	266,032	39.4	66,716	89,579	(1)	89,579	35,215	76,682	82,349	58,068
6	70-99	15,129	1,268,861	14,612	510,502	40.2	134,123	131,530	(1)	131,530	79,755	136,429	194,337	82,185
7	100-139	20,634	2,401,267	20,158	959,032	39.9	252,416	185,070	(1)	185,070	178,465	264,423	423,688	138,173
8	140-179	13,989	2,203,491	13,785	840,946	38.2	228,173	132,139	(1)	132,139	192,500	252,918	449,555	107,260
9	180-219	9,683	1,913,849	9,583	717,529	37.5	203,198	105,845	(1)	105,845	167,243	225,407	401,210	93,417
10	220-259	6,563	1,560,669	6,481	548,783	35.2	152,943	84,452	(1)	84,452	149,575	197,886	351,798	75,232
11	260-499	11,303	3,778,954	11,238	1,261,921	33.4	366,583	201,283	(1)	201,283	405,356	530,415	836,038	177,358
12	500-999	2,018	1,271,500	1,993	373,636	29.4	135,386	73,284	(1)	73,284	108,382	260,747	251,367	68,698
13	1,000 and over	228	374,398	226	95,226	25.4	29,157	21,814	(1)	21,814	23,363	112,069	58,813	33,956
14	**New Jersey**	24,779	1,734,938	17,598	796,228	45.9	163,873	141,121	(1)	141,121	45,060	278,219	123,458	186,979
15	Under 10 acres	6,282	28,824	2,366	6,577	22.8	2,327	3,603	(1)	3,603	245	2,222	1,625	12,225
16	10-29	5,902	102,339	3,612	31,568	30.8	9,003	15,772	(1)	15,772	1,470	16,385	7,738	20,403
17	30-49	2,477	95,323	1,964	38,389	40.3	7,041	14,330	(1)	14,330	1,354	17,627	4,290	12,292
18	50-69	1,864	108,959	1,725	52,458	48.1	8,730	13,141	(1)	13,141	1,556	15,484	5,209	12,381
19	70-99	2,195	182,276	2,015	87,093	47.8	19,191	22,098	(1)	22,098	2,550	24,139	9,257	17,948
20	100-139	2,567	299,754	2,470	149,184	49.8	29,521	23,790	(1)	23,790	10,465	43,490	19,380	23,924
21	140-179	1,337	209,660	1,306	110,279	52.6	19,931	12,156	(1)	12,156	6,360	28,822	19,157	12,955
22	180-219	804	158,046	799	79,520	50.3	18,185	6,703	(1)	6,703	6,630	24,007	10,600	12,401
23	220-259	463	110,066	463	59,375	53.9	12,464	5,310	(1)	5,310	3,005	11,082	10,987	7,843
24	260-499	685	239,101	679	99,372	41.6	27,234	15,010	(1)	15,010	8,285	48,678	20,896	19,626
25	500-999	155	94,824	152	45,411	47.9	6,021	5,561	(1)	5,561	1,015	18,902	7,747	10,167
26	1,000 and over	48	105,766	47	37,002	35.0	4,225	3,647	(1)	3,647	2,125	27,381	6,572	24,814
27	**Pennsylvania**	146,751	14,178,874	132,027	5,700,322	40.2	1,124,211	1,178,788	(1)	1,178,788	947,621	2,504,864	1,802,094	920,974
28	Under 10 acres	15,792	76,527	8,471	25,974	33.9	6,475	7,922	(1)	7,922	1,595	3,484	4,275	26,802
29	10-29	20,174	369,541	16,822	147,261	39.8	33,515	50,752	(1)	50,752	10,975	37,313	31,921	57,804
30	30-49	14,965	583,920	13,754	250,872	43.0	51,818	76,750	(1)	76,750	27,915	70,896	49,322	56,347
31	50-69	17,454	1,016,861	16,418	444,534	43.7	83,276	115,062	(1)	115,062	56,242	123,148	109,276	85,323
32	70-99	22,020	1,836,148	21,184	838,650	45.7	150,845	171,415	(1)	171,415	97,573	245,010	207,736	124,919
33	100-139	24,814	2,871,794	24,316	1,299,631	45.3	228,232	251,261	(1)	251,261	183,135	402,430	352,843	154,262
34	140-179	13,063	2,038,517	12,827	843,441	41.4	154,221	154,731	(1)	154,731	149,195	337,220	282,583	117,126
35	180-219	7,134	1,405,137	7,022	533,002	37.9	113,860	105,683	(1)	105,683	116,520	262,846	199,170	74,056
36	220-259	4,106	972,168	4,060	368,895	37.9	79,187	62,259	(1)	62,259	80,245	187,415	146,110	48,057
37	260-499	5,997	2,002,465	5,950	674,303	33.7	151,726	125,964	(1)	125,964	159,917	488,928	295,375	106,252
38	500-999	1,046	672,304	1,021	181,265	27.0	53,083	40,659	(1)	40,659	49,980	223,118	83,492	40,707
39	1,000 and over	186	333,492	182	92,494	27.7	17,973	16,330	(1)	16,330	14,329	123,056	39,991	29,319
	THE NORTH—EAST NORTH CENTRAL													
40	**Ohio**	199,220	21,049,530	176,488	10,377,521	49.3	2,093,710	1,039,738	(1)	1,039,738	1,602,225	1,457,460	2,985,811	1,493,065
41	Under 10	18,329	96,663	8,980	30,012	31.0	10,675	6,497	(1)	6,497	2,132	1,900	13,070	32,377
42	10-29	24,919	450,369	18,078	151,983	33.7	58,899	39,633	(1)	39,633	28,710	24,575	71,854	74,715
43	30-49	19,328	757,580	16,681	300,518	39.7	88,315	59,927	(1)	59,927	55,860	51,795	117,189	83,976
44	50-69	18,694	1,092,090	17,322	460,035	42.1	122,330	84,124	(1)	84,124	83,830	76,950	165,867	98,954
45	70-99	32,530	2,700,120	31,364	1,305,711	48.4	283,579	152,058	(1)	152,058	214,459	168,790	372,842	202,681
46	100-139	32,369	3,757,240	31,654	1,871,604	49.8	381,593	177,887	(1)	177,887	295,105	243,592	535,910	251,549
47	140-179	21,950	3,454,790	21,650	1,793,407	51.9	315,851	147,817	(1)	147,817	263,839	232,157	486,618	215,101
48	180-219	11,770	2,322,360	11,580	1,208,816	52.1	222,350	102,238	(1)	102,238	179,948	149,159	317,116	142,733
49	220-259	7,221	1,709,592	7,166	895,352	52.4	155,615	65,777	(1)	65,777	133,420	118,960	237,115	103,353
50	260-499	10,362	3,430,436	10,272	1,749,657	51.0	327,982	152,382	(1)	152,382	249,102	263,407	485,633	202,273
51	500-999	1,558	988,307	1,552	472,122	47.8	95,490	39,382	(1)	39,382	74,046	96,087	148,081	63,099
52	1,000 and over	190	289,983	189	138,304	47.7	31,031	12,016	(1)	12,016	21,774	30,088	34,516	22,254
53	**Indiana**	166,638	19,718,523	142,733	11,070,796	56.1	2,066,243	776,361	(1)	776,361	1,672,657	1,214,121	1,438,488	1,479,857
54	Under 10 acres	14,427	70,662	5,169	15,820	22.4	10,305	2,899	(1)	2,899	3,070	1,440	8,380	28,748
55	10-29	20,208	360,819	12,096	108,892	30.2	55,825	18,538	(1)	18,538	34,480	19,110	53,307	70,667
56	30-49	16,987	666,478	13,722	265,684	39.9	89,880	40,415	(1)	40,415	64,135	44,240	74,760	87,364
57	50-69	12,318	721,052	11,022	322,123	44.7	89,997	42,066	(1)	42,066	69,550	45,735	74,150	77,431
58	70-99	25,049	2,061,558	24,089	1,073,930	52.1	239,857	91,550	(1)	91,550	177,685	126,263	173,115	179,158
59	100-139	23,876	2,800,098	23,331	1,512,982	54.0	307,306	118,441	(1)	118,441	243,820	184,383	221,726	211,440
60	140-179	19,281	3,039,651	19,046	1,792,395	59.0	322,165	103,630	(1)	103,630	254,730	166,261	195,800	204,670
61	180-219	11,717	2,308,686	11,617	1,380,125	59.8	221,435	85,260	(1)	85,260	194,510	132,545	150,461	144,350
62	220-259	7,846	1,861,995	7,805	1,133,288	60.9	178,992	61,925	(1)	61,925	149,350	110,934	115,500	112,006
63	260-499	12,896	4,321,668	12,822	2,636,145	61.0	399,147	151,337	(1)	151,337	359,048	257,694	260,568	257,729
64	500-999	1,822	1,152,728	1,806	655,415	56.9	111,324	46,271	(1)	46,271	100,704	85,034	74,994	78,986
65	1,000 and over	211	353,128	208	173,997	49.3	40,010	14,029	(1)	14,029	21,575	40,482	35,727	27,308
66	**Illinois**	195,212	30,991,429	174,787	20,372,700	65.7	2,641,193	969,932	(1)	969,932	2,068,500	1,026,038	2,221,329	1,691,737
67	Under 10 acres	13,666	64,858	5,258	18,011	27.8	8,981	2,054	(1)	2,054	1,210	740	8,832	25,030
68	10-29	15,982	278,137	9,798	91,131	32.8	44,427	14,350	(1)	14,350	17,805	13,040	48,145	49,239
69	30-49	12,143	473,306	9,762	187,692	39.7	67,325	29,748	(1)	29,748	43,170	21,700	67,120	56,551
70	50-69	8,411	489,066	7,135	211,022	43.1	64,293	32,420	(1)	32,420	45,110	26,702	63,940	45,579
71	70-99	20,641	1,703,119	19,635	982,656	57.7	190,863	73,255	(1)	73,255	127,243	59,465	146,345	123,292
72	100-139	25,065	2,948,699	24,539	1,860,356	63.1	290,888	109,120	(1)	109,120	187,521	89,970	230,227	180,617
73	140-179	31,741	4,986,431	31,445	3,511,088	70.4	432,861	120,700	(1)	120,700	248,560	116,962	332,198	224,062
74	180-219	19,429	3,834,888	19,268	2,601,315	67.8	310,362	106,209	(1)	106,209	235,555	115,308	254,452	211,687
75	220-259	16,198	3,840,369	16,132	2,707,970	70.5	307,055	98,067	(1)	98,067	224,361	93,049	231,239	178,628
76	260-499	27,534	9,257,612	27,437	6,323,758	68.3	679,959	272,069	(1)	272,069	665,874	305,068	589,752	421,132
77	500-999	3,997	2,500,526	3,981	1,537,502	61.5	194,312	87,416	(1)	87,416	223,564	136,245	189,284	132,203
78	1,000 and over	405	614,418	397	340,199	55.4	49,867	24,524	(1)	24,524	48,527	47,789	59,795	43,717

See footnotes at end of table.

ACCORDING TO USE, BY SIZE OF FARM; BY DIVISIONS AND STATES: CENSUS OF 1950—Continued

only a sample of farms. See text]

Cropland total, 1949 (acres)	Land pastured total, 1949 (acres)	Woodland, total, 1949 (acres)	Value of land and buildings, 1950 (dollars)		Farms by acres of cropland harvested, 1949													
					Number							Percent distribution						
			Average per farm	Average per acre	1-9 acres	10-19 acres	20-29 acres	30-49 acres	50-99 acres	100-199 acres	200 acres and over	1-9 acres	10-19 acres	20-29 acres	30-49 acres	50-99 acres	100-199 acres	200 acres and over	
8,597,234	6,116,258	3,477,093	11,841	91.97	18,423	14,025	12,538	22,914	32,873	11,827	2,001	16.1	12.2	10.9	20.0	28.7	10.3	1.7	1
25,729	7,613	1,969	9,618	2,008.08	5,423	.....	.....	.....	.....	.....	.....	100.0	.....	.....	.....	.....	.....	.....	2
160,957	53,018	23,591	9,605	516.74	6,736	3,910	661	.....	.....	.....	.....	59.6	34.6	5.8	.....	.....	.....	.....	3
243,250	97,923	54,703	9,525	242.77	2,097	3,137	2,380	1,227	.....	.....	.....	23.7	35.5	26.9	13.9	.....	.....	.....	4
422,327	184,280	111,897	8,872	151.54	1,725	2,510	2,810	3,353	556	.....	.....	15.7	22.9	25.7	30.6	5.1	.....	.....	5
776,155	408,215	216,184	9,395	111.90	1,066	1,936	2,706	5,688	3,216	.....	.....	7.3	13.2	18.5	38.9	22.0	.....	.....	6
1,396,518	854,569	442,888	10,105	86.73	811	1,390	2,296	6,448	8,775	438	.....	4.0	6.9	11.4	32.0	43.5	2.2	.....	7
1,201,258	870,228	445,418	11,578	73.78	315	550	835	3,086	7,584	1,415	.....	2.3	4.0	6.1	22.4	55.0	10.3	.....	8
1,026,572	771,651	392,650	13,693	69.02	130	270	426	1,380	5,179	2,168	30	1.4	2.8	4.4	14.4	54.0	22.6	0.3	9
786,178	654,316	347,461	14,984	63.02	40	110	206	811	3,192	2,069	53	0.6	1.7	3.2	12.5	49.3	31.9	0.8	10
1,829,787	1,607,977	935,771	19,068	57.11	70	175	200	821	4,056	4,952	964	0.6	1.6	1.8	7.3	36.1	44.1	8.6	11
582,306	495,135	369,129	35,149	56.32	10	35	15	95	295	745	798	0.5	1.8	0.8	4.8	14.8	37.4	40.0	12
146,197	111,333	135,432	124,509	78.79	.....	2	3	5	20	40	156	.....	0.9	1.3	2.2	8.8	17.7	69.0	13
1,101,222	332,391	323,279	19,642	294.64	5,603	2,359	1,494	2,415	3,663	1,692	372	31.8	13.4	8.5	13.7	20.8	9.6	2.1	14
12,507	4,197	2,467	13,797	2,912.98	2,366	.....	.....	.....	.....	.....	.....	100.0	.....	.....	.....	.....	.....	.....	15
56,343	18,211	17,855	16,576	948.41	2,204	1,207	201	.....	.....	.....	.....	61.0	33.4	5.6	.....	.....	.....	.....	16
59,760	12,685	18,981	17,777	470.02	506	526	461	471	.....	.....	.....	25.8	26.8	23.5	24.0	.....	.....	.....	17
74,329	15,495	17,040	16,390	281.26	207	281	305	705	227	.....	.....	12.0	16.3	17.7	40.9	13.2	.....	.....	18
128,382	30,998	26,689	19,837	239.22	150	165	281	563	856	.....	.....	7.4	8.2	13.9	27.9	42.5	.....	.....	19
202,495	59,366	53,955	21,353	183.06	100	120	165	460	1,389	236	.....	4.0	4.9	6.7	18.6	56.2	9.6	.....	20
142,366	45,448	35,182	26,489	168.20	20	30	30	126	637	463	.....	1.5	2.3	2.3	9.6	48.8	35.5	.....	21
104,408	35,415	30,637	30,643	157.67	15	20	20	70	236	427	11	1.9	2.5	2.5	8.8	29.5	53.4	1.4	22
77,149	26,456	14,087	36,272	152.12	5	.....	6	5	147	244	56	1.1	.....	1.3	1.1	31.7	52.7	12.1	23
141,616	56,415	56,963	52,358	150.77	25	10	25	10	151	289	169	3.7	1.5	3.7	1.5	22.2	42.6	24.9	24
56,993	14,783	19,917	76,128	128.01	5	.....	.....	5	16	26	100	3.3	.....	.....	3.3	10.5	17.1	65.8	25
44,874	12,922	29,506	248,924	122.21	.....	.....	.....	.....	4	7	36	.....	.....	.....	.....	8.5	14.9	76.6	26
8,003,321	3,873,926	3,452,485	10,361	107.53	27,864	17,870	15,566	26,678	33,274	9,542	1,233	21.1	13.5	11.8	20.2	25.2	7.2	0.9	27
40,371	12,345	5,079	6,966	1,403.84	8,471	.....	.....	.....	.....	.....	.....	100.0	.....	.....	.....	.....	.....	.....	28
231,528	76,411	48,288	7,403	398.05	10,221	5,684	917	.....	.....	.....	.....	60.8	33.8	5.5	.....	.....	.....	.....	29
379,440	129,055	98,811	7,669	194.30	3,433	4,027	4,037	2,257	.....	.....	.....	23.0	29.3	29.4	16.4	.....	.....	.....	30
642,872	248,794	179,390	8,155	139.76	2,288	3,237	3,675	6,021	1,197	.....	.....	13.9	19.7	22.4	36.7	7.3	.....	.....	31
1,160,910	456,154	342,583	9,842	117.67	1,595	2,246	3,101	7,215	7,027	.....	.....	7.5	10.6	14.6	34.1	33.2	.....	.....	32
1,779,124	764,210	585,565	10,769	92.97	1,155	1,467	2,210	6,365	11,962	1,157	.....	4.7	6.0	9.1	26.2	49.2	4.8	.....	33
1,152,393	585,999	486,415	11,879	76.08	405	612	770	2,556	6,283	2,201	.....	3.2	4.8	6.0	19.9	49.0	17.2	.....	34
752,545	429,550	379,366	14,507	74.16	150	311	460	1,230	2,942	1,918	11	2.1	4.4	6.6	17.5	41.9	27.3	0.2	35
510,341	305,542	267,660	15,515	65.51	65	95	195	526	1,581	1,473	125	1.6	2.3	4.8	13.0	38.9	36.3	3.1	36
951,993	607,018	648,845	20,574	62.04	66	175	176	436	2,037	2,399	661	1.1	2.9	3.0	7.3	34.2	40.3	11.1	37
275,007	186,555	273,098	41,621	65.27	15	15	20	65	221	366	319	1.5	1.5	2.0	6.4	21.6	35.8	31.2	38
126,797	72,293	137,385	210,398	110.41	.....	1	5	7	24	28	117	.....	0.5	2.7	3.8	13.2	15.4	64.3	39
13,510,969	6,681,746	3,059,685	14,563	136.81	31,917	20,852	17,128	29,369	45,281	26,235	5,706	18.1	11.8	9.7	16.6	25.7	14.9	3.2	40
47,184	25,877	4,032	7,058	1,327.03	8,980	.....	.....	.....	.....	.....	.....	100.0	.....	.....	.....	.....	.....	.....	41
250,515	159,463	53,285	7,385	404.13	11,694	5,579	805	.....	.....	.....	.....	64.7	30.9	4.5	.....	.....	.....	.....	42
448,760	261,364	107,655	7,529	190.53	4,372	4,976	4,467	2,866	.....	.....	.....	26.2	29.8	26.8	17.2	.....	.....	.....	43
666,489	372,027	160,780	8,667	146.70	2,552	3,580	3,701	6,293	1,196	.....	.....	14.7	20.7	21.4	36.3	6.9	.....	.....	44
1,741,348	870,880	383,249	11,010	132.04	2,261	3,340	3,722	9,503	12,538	.....	.....	7.2	10.6	11.9	30.3	40.0	.....	.....	45
2,431,084	1,212,608	538,697	14,171	121.67	1,301	1,990	2,426	6,160	17,300	2,477	.....	4.1	6.3	7.7	19.5	54.7	7.8	.....	46
2,257,075	1,066,308	495,996	18,704	118.54	401	795	1,290	2,555	8,175	8,434	.....	1.9	3.7	6.0	11.8	37.8	39.0	.....	47
1,533,404	719,414	329,107	23,773	120.47	175	280	410	930	3,068	6,662	55	1.5	2.4	3.5	8.0	26.5	57.5	0.5	48
1,116,744	526,150	252,380	29,275	123.18	70	156	135	560	1,376	4,296	573	1.0	2.2	1.9	7.8	19.2	59.9	8.0	49
2,230,021	1,062,717	512,509	40,381	121.03	110	145	155	470	1,487	4,066	3,839	1.1	1.4	1.5	4.6	14.5	39.6	37.4	50
606,994	317,617	170,133	68,118	107.27	.....	10	15	30	132	285	1,080	.....	0.6	1.0	1.9	8.5	18.4	69.6	51
181,351	87,321	51,862	200,832	129.19	1	1	2	2	9	15	159	0.5	0.5	1.1	1.1	4.8	7.9	84.1	52
13,913,400	5,177,388	2,886,778	16,518	137.09	18,304	14,181	11,691	20,527	38,221	30,034	9,775	12.8	9.9	8.2	14.4	26.8	21.0	6.8	53
29,024	21,755	4,510	5,204	1,026.27	5,169	.....	.....	.....	.....	.....	.....	100.0	.....	.....	.....	.....	.....	.....	54
183,255	143,612	53,590	5,545	309.23	7,209	4,122	765	.....	.....	.....	.....	59.6	34.1	6.3	.....	.....	.....	.....	55
395,979	228,775	108,375	6,121	155.47	2,760	4,316	4,185	2,461	.....	.....	.....	20.1	31.5	30.5	17.9	.....	.....	.....	56
454,186	233,697	115,285	7,786	131.26	1,155	1,985	2,250	4,752	880	.....	.....	10.5	18.0	20.4	43.1	8.0	.....	.....	57
1,405,337	590,657	303,948	10,580	127.68	1,145	2,106	2,286	7,640	10,912	.....	.....	4.8	8.7	9.5	31.7	45.3	.....	.....	58
1,938,729	772,852	428,203	14,406	122.09	575	1,110	1,275	3,551	14,674	2,146	.....	2.5	4.8	5.5	15.2	62.9	9.2	.....	59
2,218,190	772,695	420,991	20,928	132.43	205	295	580	1,270	7,220	9,476	.....	1.1	1.5	3.0	6.7	37.9	49.8	.....	60
1,686,820	566,406	327,055	26,370	132.94	40	115	205	440	2,505	8,222	90	0.3	1.0	1.8	3.8	21.6	70.8	0.8	61
1,374,205	443,842	260,284	32,713	137.83	30	55	100	165	1,098	5,306	1,051	0.4	0.7	1.3	2.1	14.1	68.0	13.5	62
3,186,629	1,018,763	616,742	44,924	133.31	15	60	40	222	907	4,686	6,892	0.1	0.5	0.3	1.7	7.1	36.5	53.8	63
813,010	287,022	185,738	76,962	122.28	.....	16	5	26	21	187	1,551	.....	0.9	0.3	1.4	1.2	10.4	85.9	64
228,036	97,312	62,057	185,020	111.76	1	1	.....	.....	4	11	191	0.5	0.5	.....	.....	1.9	5.3	91.8	65
23,983,825	6,931,022	3,094,538	28,279	174.59	14,700	9,991	8,234	14,224	39,788	60,639	27,211	8.4	5.7	4.7	8.1	22.8	34.7	15.6	66
29,046	19,023	1,950	6,237	1,295.34	5,258	.....	.....	.....	.....	.....	.....	100.0	.....	.....	.....	.....	.....	.....	67
149,908	110,377	30,845	6,004	344.83	5,716	3,382	700	.....	.....	.....	.....	58.3	34.5	7.1	.....	.....	.....	.....	68
284,765	177,615	64,870	6,391	162.46	2,042	3,092	2,656	1,972	.....	.....	.....	20.9	31.7	27.2	20.2	.....	.....	.....	69
307,735	173,343	71,812	8,426	142.98	697	1,441	1,411	2,731	855	.....	.....	9.8	20.2	19.8	38.3	12.0	.....	.....	70
1,246,774	464,451	186,708	13,083	157.67	630	1,120	1,980	4,827	11,078	.....	.....	3.2	5.7	10.1	24.6	56.4	.....	.....	71
2,260,364	708,636	277,491	18,278	154.91	221	595	957	2,750	14,722	5,294	.....	0.9	2.4	3.9	11.2	60.0	21.6	.....	72
4,064,649	1,013,619	365,522	28,916	182.72	60	195	295	1,036	7,710	22,149	.....	0.2	0.6	0.9	3.3	24.5	70.4	.....	73
3,017,886	800,369	350,863	33,772	170.34	56	95	90	501	2,978	15,202	346	0.3	0.5	0.5	2.6	15.5	78.9	1.8	74
3,113,092	762,655	317,410	42,774	180.28	.....	20	75	195	1,251	9,651	4,940	.....	0.1	0.5	1.2	7.8	59.8	30.6	75
7,275,786	1,935,585	970,942	59,347	175.97	15	46	65	210	1,135	7,943	18,023	0.1	0.2	0.2	0.8	4.1	28.9	65.7	76
1,819,230	607,160	359,809	97,959	156.22	5	5	5	.....	57	388	3,521	0.1	0.1	0.1	.....	1.4	9.7	88.4	77
414,590	158,189	96,316	224,600	147.96	.....	.....	.....	2	2	12	381	.....	.....	.....	0.5	0.5	3.0	96.0	78

Table 10.—NUMBER OF FARMS, ALL LAND IN FARMS, VALUE OF FARMS, AND SPECIFIED CLASSES OF LAND

[Data are based on reports for

	Region, division, State, and size group	Number of farms, 1950	All land in farms, 1950 (acres)	Cropland harvested, 1949			Cropland used only for pasture, 1949 (acres)	Cropland not harvested and not pastured, 1949 (acres)			Woodland pastured, 1949 (acres)	Woodland not pastured, 1949 (acres)	Other pasture (not cropland and not woodland), 1949 (acres)	Other land (house lots, roads, wasteland, etc.), 1949 (acres)
				Farms reporting	Acres	Percent of all land in farms		Total	Cultivated summer fallow[1]	Other				
	THE NORTH-EAST NORTH CENTRAL—Continued													
1	Michigan	155,519	17,302,432	144,590	7,849,486	45.4	1,980,010	1,245,785	(1)	1,245,785	2,173,725	1,562,183	1,074,840	1,416,403
2	Under 10 acres	8,518	40,787	4,889	14,413	35.3	3,685	4,615	(1)	4,615	385	870	1,405	15,414
3	10-29	15,200	267,726	12,308	108,576	40.6	31,065	37,669	(1)	37,669	11,765	15,200	16,360	47,091
4	30-49	20,866	817,750	18,980	356,745	43.6	104,452	109,563	(1)	109,563	58,770	52,025	40,680	95,515
5	50-69	12,026	705,664	11,426	335,083	47.5	82,230	82,020	(1)	82,020	47,005	43,988	39,675	75,663
6	70-99	30,870	2,507,445	29,900	1,209,820	48.2	311,445	215,910	(1)	215,910	254,175	166,480	132,610	217,095
7	100-139	24,827	2,889,911	24,359	1,429,469	49.5	346,246	203,865	(1)	203,865	315,780	201,123	161,668	231,760
8	140-179	17,400	2,727,749	17,154	1,309,148	48.0	317,310	173,645	(1)	173,645	351,760	215,973	157,975	201,930
9	180-219	9,740	1,918,502	9,635	913,796	47.6	214,961	106,604	(1)	106,604	254,315	170,963	115,095	142,768
10	220-259	5,824	1,379,021	5,789	626,957	45.5	157,619	81,877	(1)	81,877	184,965	135,810	91,782	100,011
11	260-499	8,795	2,909,357	8,719	1,209,545	41.6	310,761	171,397	(1)	171,397	447,475	353,227	219,095	197,852
12	500-999	1,232	773,891	1,217	263,816	34.1	73,716	41,997	(1)	41,997	141,919	136,077	58,914	57,452
13	1,000 and over	221	364,629	214	72,118	19.8	26,520	16,623	(1)	16,623	105,411	70,447	39,581	33,929
14	Wisconsin	168,582	23,254,749	162,759	10,153,296	43.7	2,179,898	620,453	(1)	620,453	4,444,985	2,026,060	2,388,678	1,441,379
15	Under 10 acres	5,827	27,613	3,401	10,904	39.5	2,175	1,161	(1)	1,161	1,105	685	1,775	9,808
16	10-29	6,884	118,507	5,923	56,666	47.8	12,215	6,465	(1)	6,465	7,375	6,365	10,755	18,666
17	30-49	11,103	438,937	10,292	201,252	45.8	45,960	15,710	(1)	15,710	61,705	32,658	41,975	39,677
18	50-69	7,910	466,880	7,645	242,080	51.9	51,745	15,160	(1)	15,160	53,350	26,405	40,560	37,580
19	70-99	34,217	2,789,065	33,667	1,424,280	51.1	308,905	59,750	(1)	59,750	420,155	134,880	265,595	175,500
20	100-139	35,497	4,159,722	35,155	2,027,825	48.7	435,931	87,834	(1)	87,834	689,390	242,390	421,864	254,488
21	140-179	27,697	4,361,780	27,462	1,970,898	45.2	422,530	91,825	(1)	91,825	846,598	325,615	458,550	245,764
22	180-219	15,176	2,990,746	15,075	1,275,289	42.6	271,439	69,144	(1)	69,144	616,329	264,915	324,987	168,643
23	220-259	9,310	2,206,445	9,255	902,910	40.9	188,905	54,955	(1)	54,955	470,970	213,405	250,645	124,655
24	260-499	13,136	4,316,291	13,086	1,607,984	37.3	353,037	130,321	(1)	130,321	997,277	516,544	453,284	257,844
25	500-999	1,631	1,044,458	1,606	337,469	32.3	71,464	54,755	(1)	54,755	237,479	180,047	93,599	69,645
26	1,000 and over	194	334,305	192	95,739	28.6	15,592	33,373	(1)	33,373	43,252	82,151	25,089	39,105
	THE NORTH-WEST NORTH CENTRAL													
27	Minnesota	179,119	33,004,827	170,649	19,809,064	60.0	1,593,742	1,185,574	(1)	1,185,574	3,338,227	1,732,616	2,635,654	2,709,950
28	Under 10 acres	5,785	25,569	2,252	6,363	24.9	1,677	505	(1)	505	770	675	2,440	13,139
29	10-29	6,345	111,577	4,315	38,617	34.6	9,355	3,290	(1)	3,290	11,215	5,505	17,835	25,760
30	30-49	8,861	348,455	7,777	139,444	40.0	24,052	10,785	(1)	10,785	60,515	30,510	39,785	43,364
31	50-69	4,552	267,754	4,097	117,210	43.8	14,465	8,470	(1)	8,470	41,880	18,586	35,555	31,588
32	70-99	21,428	1,744,804	20,836	903,808	51.8	94,655	41,114	(1)	41,114	271,042	103,863	175,080	155,242
33	100-139	23,123	2,732,706	22,827	1,499,902	54.9	135,768	55,730	(1)	55,730	405,470	137,305	266,447	232,081
34	140-179	39,479	6,276,016	39,264	3,935,528	62.7	327,177	124,010	(1)	124,010	627,835	242,280	530,388	486,798
35	180-219	17,590	3,474,086	17,505	2,093,138	60.3	172,225	71,550	(1)	71,550	392,350	172,032	302,748	270,043
36	220-259	17,240	4,100,877	17,185	2,584,220	63.0	195,875	100,220	(1)	100,220	388,805	175,128	325,335	331,294
37	260-499	29,566	10,045,827	29,486	6,215,078	61.9	458,499	420,974	(1)	420,974	894,587	559,249	696,925	800,515
38	500-999	4,557	2,942,273	4,512	1,734,737	59.0	124,502	234,520	(1)	234,520	194,803	218,312	189,339	246,060
39	1,000 and over	593	934,883	593	541,019	57.9	35,492	114,406	(1)	114,406	48,955	69,171	53,777	72,063
40	Iowa	203,155	34,284,909	191,176	22,547,610	65.8	3,136,410	365,127	(1)	365,127	1,925,965	418,289	3,731,577	2,159,931
41	Under 10 acres	9,585	44,586	3,757	11,396	25.6	6,115	515	(1)	515	805	330	7,710	17,715
42	10-29	9,181	158,313	6,100	55,780	35.2	21,959	2,398	(1)	2,398	9,965	2,868	34,488	30,855
43	30-49	7,334	286,661	6,047	127,256	44.4	36,177	3,665	(1)	3,665	23,665	6,245	54,640	35,013
44	50-69	4,780	281,015	4,205	132,795	47.3	33,040	4,395	(1)	4,395	28,090	5,515	49,725	27,455
45	70-99	21,114	1,727,423	20,632	1,091,546	63.2	183,725	15,295	(1)	15,295	81,315	17,133	206,736	131,673
46	100-139	28,720	3,401,933	28,460	2,228,283	65.5	333,837	31,025	(1)	31,025	174,535	33,435	366,997	233,821
47	140-179	48,846	7,751,006	48,609	5,455,751	70.4	711,847	63,235	(1)	63,235	270,786	51,963	716,691	480,733
48	180-219	22,457	4,443,431	22,382	2,958,817	66.6	394,486	41,876	(1)	41,876	245,908	48,280	478,709	275,355
49	220-259	19,896	4,726,942	19,831	3,225,951	68.2	426,999	52,296	(1)	52,296	233,860	42,405	470,141	275,290
50	260-499	28,144	9,331,666	28,068	6,089,252	65.3	792,496	114,456	(1)	114,456	634,155	143,630	1,030,960	526,719
51	500-999	2,845	1,764,396	2,833	990,841	56.2	155,042	26,696	(1)	26,696	185,808	50,202	252,215	103,592
52	1,000 and over	253	367,535	252	179,942	49.0	40,687	9,275	(1)	9,275	37,073	16,283	62,565	21,710
53	Missouri	229,958	35,157,456	192,240	12,284,947	34.9	5,123,542	1,402,952	(1)	1,402,952	5,796,538	2,717,994	5,973,184	1,850,299
54	Under 10 acres	13,248	65,491	3,479	11,327	17.3	13,745	1,785	(1)	1,785	2,695	1,010	14,000	20,929
55	10-29	20,351	361,533	11,885	122,020	33.8	67,857	16,455	(1)	16,455	32,390	16,315	67,060	39,436
56	30-49	23,078	899,395	16,806	280,121	31.1	166,630	36,350	(1)	36,350	132,370	54,435	157,175	72,314
57	50-69	13,754	807,684	11,185	264,015	32.7	141,265	34,455	(1)	34,455	112,780	49,728	150,310	55,131
58	70-99	32,770	2,683,471	28,426	892,740	33.3	474,105	111,475	(1)	111,475	396,666	170,810	471,384	166,291
59	100-139	32,102	3,767,993	29,870	1,359,009	36.1	594,100	143,140	(1)	143,140	559,731	232,875	668,280	210,858
60	140-179	27,966	4,397,396	26,314	1,603,535	36.5	640,000	176,376	(1)	176,376	693,505	296,880	766,866	220,234
61	180-219	17,787	3,508,887	17,052	1,315,189	37.5	483,966	144,512	(1)	144,512	523,305	259,954	605,388	176,573
62	220-259	13,906	3,298,314	13,411	1,247,571	37.8	479,953	138,523	(1)	138,523	493,243	228,580	546,031	164,413
63	260-499	27,537	9,382,585	26,691	3,450,253	36.8	1,283,575	383,989	(1)	383,989	1,540,713	748,818	1,516,050	459,187
64	500-999	6,311	4,090,904	6,040	1,304,937	31.9	550,044	153,546	(1)	153,546	763,706	429,232	694,329	195,110
65	1,000 and over	1,148	1,893,803	1,081	434,230	22.9	228,302	62,346	(1)	62,346	545,434	229,357	316,311	77,823
66	North Dakota	65,302	41,319,451	63,972	20,342,560	49.2	926,102	6,366,296	4,584,440	1,781,856	517,450	268,376	10,820,285	2,078,382
67	Under 10 acres	571	2,606	160	500	19.2	155	140	100	40	80	10	465	1,256
68	10-29	660	10,595	345	3,305	31.2	630	665	435	230	340	55	3,095	2,505
69	30-49	435	16,550	290	6,115	36.9	1,135	360	235	125	1,735	765	3,550	2,890
70	50-69	240	13,775	190	6,070	44.1	505	595	235	360	1,040	500	3,845	1,220
71	70-99	565	45,500	515	23,755	52.2	2,160	4,830	2,930	1,900	3,240	965	7,370	3,180
72	100-139	650	77,225	590	39,375	51.0	2,305	8,330	6,060	2,270	5,195	1,950	16,200	3,070
73	140-179	4,555	729,935	4,435	448,495	61.4	18,295	101,890	72,250	29,640	22,205	5,715	84,195	49,140
74	180-219	1,270	254,420	1,260	158,645	62.4	5,860	27,110	20,910	6,200	14,445	6,205	30,520	11,635
75	220-259	2,070	495,695	2,070	315,340	63.6	14,870	65,210	49,020	16,190	14,230	3,065	54,465	28,515
76	260-499	23,317	9,018,610	23,217	5,374,890	59.6	225,450	1,384,340	1,043,105	341,235	143,705	62,985	1,325,965	501,275
77	500-999	22,138	15,759,231	22,103	8,320,801	52.8	344,721	2,673,782	1,935,286	738,496	169,267	97,219	3,313,565	839,876
78	1,000 and over	8,831	14,895,309	8,797	5,645,269	37.9	310,016	2,099,044	1,453,874	645,170	141,968	88,942	5,977,050	633,020

See footnotes at end of table.

ACCORDING TO USE, BY SIZE OF FARM; BY DIVISIONS AND STATES: CENSUS OF 1950—Continued

only a sample of farms. See text.]

Cropland total, 1949 (acres)	Land pastured total, 1949 (acres)	Woodland total, 1949 (acres)	Value of land and buildings, 1950 (dollars)		Farms by acres of cropland harvested, 1949													
					Number							Percent distribution						
			Average per farm	Average per acre	1-9 acres	10-19 acres	20-29 acres	30-49 acres	50-99 acres	100-199 acres	200 acres and over	1-9 acres	10-19 acres	20-29 acres	30-49 acres	50-99 acres	100-199 acres	200 acres and over	
11,075,281	5,228,575	3,735,908	10,932	98.47	20,955	17,037	15,597	28,359	41,836	18,110	2,696	14.5	11.8	10.8	19.6	28.9	12.5	1.9	1
22,713	5,475	1,255	6,929	1,391.60	4,889	.....	.....	.....	.....	.....	.....	100.0	.....	.....	.....	.....	.....	.....	2
177,310	59,190	26,965	6,675	365.96	7,433	4,310	565	.....	.....	.....	.....	60.4	35.0	4.6	.....	.....	.....	.....	3
570,760	203,902	110,795	6,282	159.35	4,125	5,673	5,901	3,281	.....	.....	.....	21.7	29.9	31.1	17.3	.....	.....	.....	4
499,333	168,910	90,993	7,662	130.97	1,250	1,860	2,370	4,976	970	.....	.....	10.9	16.3	20.7	43.5	8.5	.....	.....	5
1,737,175	698,230	420,655	8,376	103.18	1,905	3,055	3,785	10,680	10,475	.....	.....	6.4	10.2	12.7	35.7	35.0	.....	.....	6
1,979,580	823,694	516,903	11,109	95.34	631	1,196	1,685	5,161	14,411	1,275	.....	2.6	4.9	6.9	21.2	59.2	5.2	.....	7
1,800,103	827,045	567,733	13,497	86.17	365	490	741	2,325	8,582	4,651	.....	2.1	2.9	4.3	13.6	50.0	27.1	.....	8
1,235,361	584,371	425,278	16,547	84.03	155	195	220	925	3,606	4,524	10	1.6	2.0	2.3	9.6	37.4	47.0	0.1	9
866,453	434,366	320,775	18,709	79.42	100	120	135	406	1,705	3,116	207	1.7	2.1	2.3	7.0	29.5	53.8	3.6	10
1,691,703	977,331	800,702	24,112	73.05	80	120	170	545	1,920	4,110	1,774	0.9	1.4	1.9	6.3	22.0	47.1	20.3	11
379,529	274,549	277,996	39,358	62.15	20	15	20	45	147	385	585	1.6	1.2	1.6	3.7	12.1	31.6	48.1	12
115,261	171,512	175,858	96,561	57.17	2	3	5	15	20	49	120	0.9	1.4	2.3	7.0	9.3	22.9	56.1	13
12,953,647	9,013,561	6,471,045	12,225	88.71	11,190	10,852	13,397	35,864	67,052	21,949	2,455	6.9	6.7	8.2	22.0	41.2	13.5	1.5	14
14,240	5,055	1,790	8,500	1,719.19	3,401	.....	.....	.....	.....	.....	.....	100.0	.....	.....	.....	.....	.....	.....	15
75,346	30,345	13,740	7,206	410.16	3,233	2,390	300	.....	.....	.....	.....	54.6	40.4	5.1	.....	.....	.....	.....	16
262,922	149,640	94,363	6,225	155.41	1,790	3,126	3,776	1,600	.....	.....	.....	17.4	30.4	36.7	15.5	.....	.....	.....	17
308,985	145,655	79,755	8,610	145.01	535	910	1,470	4,225	505	.....	.....	7.0	11.9	19.2	55.3	6.6	.....	.....	18
1,792,935	994,655	555,035	9,140	111.93	1,025	2,280	3,865	14,385	12,112	.....	.....	3.0	6.8	11.5	42.7	36.0	.....	.....	19
2,551,590	1,547,185	931,780	11,638	99.10	605	1,050	2,000	8,321	22,463	716	.....	1.7	3.0	5.7	23.7	63.9	2.0	.....	20
2,485,253	1,727,678	1,172,213	13,054	82.72	285	595	1,040	4,195	16,431	4,916	.....	1.0	2.2	3.8	15.3	59.8	17.9	.....	21
1,615,872	1,212,755	881,244	15,147	76.97	160	230	455	1,626	7,386	5,213	5	1.1	1.5	3.0	10.8	49.0	34.6	(2)	22
1,146,770	910,520	684,375	16,707	70.77	60	120	210	715	3,875	4,165	110	0.6	1.3	2.3	7.7	41.9	45.0	1.2	23
2,091,342	1,803,598	1,513,821	21,059	64.09	85	135	245	720	4,020	6,396	1,485	0.6	1.0	1.9	5.5	30.7	48.9	11.3	24
463,688	402,542	417,526	36,030	56.62	10	15	30	71	246	512	722	0.6	0.9	1.9	4.4	15.3	31.9	45.0	25
144,704	83,933	125,403	101,642	60.84	1	1	6	6	14	31	133	0.5	0.5	3.1	3.1	7.3	16.1	69.3	26
22,588,380	7,567,623	5,070,843	15,686	84.21	8,943	8,127	8,367	17,889	44,473	58,283	24,567	5.2	4.8	4.9	10.5	26.1	34.2	14.4	27
8,545	4,887	1,445	5,880	1,309.13	2,252	.....	.....	.....	.....	.....	.....	100.0	.....	.....	.....	.....	.....	.....	28
51,262	38,405	16,720	6,410	355.63	2,644	1,441	230	.....	.....	.....	.....	61.3	33.4	5.3	.....	.....	.....	.....	29
174,281	124,352	91,025	5,218	131.53	1,786	2,540	2,295	1,156	.....	.....	.....	23.0	32.7	29.5	14.9	.....	.....	.....	30
140,145	91,900	60,466	7,407	124.72	435	720	890	1,702	350	.....	.....	10.6	17.6	21.7	41.5	8.5	.....	.....	31
1,039,577	540,777	374,905	8,103	98.68	981	1,790	2,395	6,841	8,829	.....	.....	4.7	8.6	11.5	32.8	42.4	.....	.....	32
1,691,400	807,685	542,775	10,902	91.34	390	800	1,190	3,735	14,511	2,201	.....	1.7	3.5	5.2	16.4	63.6	9.6	.....	33
4,386,715	1,485,400	870,115	15,226	95.46	280	495	830	2,455	11,943	23,261	.....	0.7	1.3	2.1	6.3	30.4	59.2	.....	34
2,336,913	867,323	564,382	17,180	86.72	80	180	230	885	3,891	12,153	86	0.5	1.0	1.3	5.1	22.2	69.4	0.5	35
2,880,315	910,015	563,933	20,401	85.68	30	70	130	536	2,315	11,183	2,921	0.2	0.4	0.8	3.1	13.5	65.1	17.0	36
7,094,551	2,050,011	1,453,836	25,347	74.58	55	85	160	545	2,491	8,971	17,179	0.2	0.3	0.5	1.8	8.4	30.4	58.3	37
2,093,759	508,644	413,115	35,660	55.61	10	5	16	30	135	492	3,824	0.2	0.1	0.4	0.7	3.0	10.9	84.8	38
690,917	138,224	118,126	74,676	47.43	.....	1	1	4	8	22	557	.....	0.2	0.2	0.7	1.3	3.7	93.9	39
26,049,147	8,793,952	2,344,254	27,563	160.98	9,076	5,744	5,276	11,789	52,414	82,756	24,121	4.7	3.0	2.8	6.2	27.4	43.3	12.6	40
18,026	14,630	1,135	5,691	1,179.97	3,757	.....	.....	.....	.....	.....	.....	100.0	.....	.....	.....	.....	.....	.....	41
80,137	66,412	12,833	6,919	381.25	3,727	2,123	250	.....	.....	.....	.....	61.1	34.8	4.1	.....	.....	.....	.....	42
167,098	114,482	29,910	8,085	200.40	831	1,860	2,116	1,240	.....	.....	.....	13.7	30.8	35.0	20.5	.....	.....	.....	43
170,230	110,855	33,605	9,458	161.71	285	665	885	1,910	460	.....	.....	6.8	15.8	21.0	45.4	10.9	.....	.....	44
1,290,566	471,776	98,448	13,909	167.51	271	585	1,181	5,115	13,480	.....	.....	1.3	2.8	5.7	24.8	65.3	.....	.....	45
2,593,145	875,369	207,970	19,107	160.38	100	295	461	2,100	20,738	4,766	.....	0.4	1.0	1.6	7.4	72.9	16.7	.....	46
6,230,833	1,699,324	322,749	27,550	172.27	65	135	215	921	10,984	36,289	.....	0.1	0.3	0.4	1.9	22.6	74.7	.....	47
3,395,179	1,119,103	294,188	30,978	156.18	10	31	90	272	3,698	18,140	141	(2)	0.1	0.4	1.2	16.5	81.0	0.6	48
3,705,246	1,131,000	276,265	38,629	162.56	10	25	32	130	1,613	13,729	4,292	0.1	0.1	0.2	0.7	8.1	69.2	21.6	49
6,996,204	2,457,611	777,785	50,064	151.18	20	25	41	91	1,364	9,482	17,045	0.1	0.1	0.1	0.3	4.9	33.8	60.7	50
1,172,579	593,065	236,010	76,687	124.00	.....	.....	5	10	74	342	2,402	.....	.....	0.2	0.4	2.6	12.1	84.8	51
229,904	140,325	53,356	164,519	114.86	.....	.....	.....	.....	3	8	241	.....	.....	.....	.....	1.2	3.2	95.6	52
18,811,441	16,893,264	8,514,532	9,781	63.73	24,757	26,571	22,568	34,603	46,413	27,978	9,350	12.9	13.8	11.7	18.0	24.1	14.6	4.9	53
26,857	30,440	3,705	3,940	789.23	3,479	.....	.....	.....	.....	.....	.....	100.0	.....	.....	.....	.....	.....	.....	54
206,332	167,307	48,705	4,317	232.94	5,887	4,217	1,781	.....	.....	.....	.....	49.5	35.5	15.0	.....	.....	.....	.....	55
483,101	456,175	186,805	3,845	96.31	5,541	5,210	2,735	3,320	.....	.....	.....	33.0	31.0	16.3	19.8	.....	.....	.....	56
439,735	404,355	162,508	5,024	83.73	2,220	2,940	2,500	2,505	1,020	.....	.....	19.8	26.3	22.4	22.4	9.1	.....	.....	57
1,478,320	1,342,155	567,476	5,784	70.36	3,545	5,985	5,465	7,966	5,465	.....	.....	12.5	21.1	19.2	28.0	19.2	.....	.....	58
2,096,249	1,822,111	792,606	7,719	64.92	1,790	3,720	4,450	8,201	10,227	1,482	.....	6.0	12.5	14.9	27.5	34.2	5.0	.....	59
2,419,911	2,100,371	990,385	9,450	59.93	1,140	2,175	2,540	5,325	10,816	4,318	.....	4.3	8.3	9.7	20.2	41.1	16.4	.....	60
1,943,667	1,612,659	783,259	11,718	59.18	486	960	1,120	2,690	6,717	4,984	95	2.9	5.6	6.6	15.8	39.4	29.2	0.6	61
1,866,047	1,519,227	721,823	14,249	60.16	255	601	682	1,730	4,485	5,125	533	1.9	4.5	5.1	12.9	33.4	38.2	4.0	62
5,117,817	4,340,338	2,289,531	19,342	56.60	330	626	1,115	2,434	6,642	10,315	5,229	1.2	2.3	4.2	9.1	24.9	38.6	19.6	63
2,008,527	2,008,079	1,192,938	35,068	54.34	75	125	160	386	903	1,540	2,851	1.2	2.1	2.6	6.4	15.0	25.5	47.2	64
724,878	1,090,047	774,791	78,547	48.69	9	12	20	46	138	214	642	0.8	1.1	1.9	4.3	12.8	19.8	59.4	65
27,634,958	12,263,837	785,826	18,011	28.89	481	515	445	966	3,705	13,249	44,611	0.8	0.8	0.7	1.5	5.8	20.7	69.7	66
795	700	90	4,183	863.48	160	.....	.....	.....	.....	.....	.....	100.0	.....	.....	.....	.....	.....	.....	67
4,600	4,065	395	3,738	228.21	180	130	35	.....	.....	.....	.....	52.2	37.7	10.1	.....	.....	.....	.....	68
7,610	6,420	2,500	3,840	100.67	35	100	85	70	.....	.....	.....	12.1	34.5	29.3	24.1	.....	.....	.....	69
7,170	5,390	1,540	3,192	55.71	15	35	40	45	55	.....	.....	7.9	18.4	21.1	23.7	28.9	.....	.....	70
30,745	12,770	4,205	4,019	50.30	30	40	50	140	255	.....	.....	5.8	7.8	9.7	27.2	49.5	.....	.....	71
50,010	23,700	7,145	5,602	47.18	5	30	45	145	235	130	.....	0.8	5.1	7.6	24.6	39.8	22.0	.....	72
568,680	124,695	27,920	6,948	43.46	15	95	95	220	1,535	2,475	.....	0.3	2.1	2.1	5.0	34.6	55.8	.....	73
191,615	50,825	20,650	8,796	43.81	5	5	30	65	245	870	40	0.4	0.4	2.4	5.2	19.4	69.0	3.2	74
395,420	83,565	17,295	10,852	45.42	5	20	30	40	185	1,465	325	0.2	1.0	1.4	1.9	8.9	70.8	15.7	75
6,984,680	1,695,120	206,690	13,886	35.89	25	35	20	180	850	6,561	15,546	0.1	0.2	0.1	0.8	3.7	28.3	67.0	76
11,339,304	3,827,553	266,486	20,629	29.07	5	15	10	50	285	1,495	20,243	(2)	0.1	(2)	0.2	1.3	6.8	91.6	77
8,054,329	6,429,034	230,910	36,359	21.94	1	10	5	11	60	253	8,457	(2)	0.1	0.1	0.1	0.7	2.9	96.1	78

Table 10.—NUMBER OF FARMS, ALL LAND IN FARMS, VALUE OF FARMS, AND SPECIFIED CLASSES OF LAND

[Data are based on reports for

	Region, division, State, and size group	Number of farms, 1950	All land in farms, 1950 (acres)	Cropland harvested, 1949			Cropland used only for pasture, 1949 (acres)	Cropland not harvested and not pastured, 1949 (acres)			Woodland pastured, 1949 (acres)	Woodland not pastured, 1949 (acres)	Other pasture (not cropland and not woodland), 1949 (acres)	Other land (house lots, roads, wasteland, etc.), 1949 (acres)
				Farms reporting	Acres	Percent of all land in farms		Total	Cultivated summer fallow[1]	Other				
	THE NORTH—WEST NORTH CENTRAL—Continued													
1	**South Dakota**	66,331	44,586,538	63,539	17,629,826	39.5	822,274	1,425,500	428,859	996,641	408,364	148,742	22,704,926	1,446,906
2	Under 10 acres	1,350	6,190	380	1,275	20.6	430	90	25	65	70	55	1,035	3,235
3	10-29	1,196	19,545	590	5,630	28.8	1,605	330	45	285	395	415	5,895	5,275
4	30-49	922	35,773	697	13,055	36.5	2,020	350	.....	350	1,835	215	13,135	5,163
5	50-69	560	32,660	435	14,140	43.3	1,430	680	160	520	915	265	11,470	3,760
6	70-99	1,593	131,272	1,462	80,668	61.5	6,295	1,920	425	1,495	3,055	1,300	26,204	11,830
7	100-139	1,527	181,249	1,416	118,130	65.2	6,155	3,455	465	2,990	4,125	800	37,180	11,404
8	140-179	8,750	1,396,526	8,594	985,848	70.6	50,337	34,155	9,685	24,470	17,610	4,815	213,903	89,858
9	180-219	2,972	589,055	2,917	426,000	72.3	20,215	15,055	4,475	10,580	9,780	2,520	79,875	35,610
10	220-259	4,988	1,193,176	4,983	880,550	73.8	38,807	23,420	6,960	16,460	11,055	5,535	162,475	71,334
11	260-499	21,979	8,066,314	21,824	5,461,949	67.7	206,393	264,879	84,745	180,134	61,398	36,385	1,591,930	143,380
12	500-999	11,781	8,231,912	11,666	4,605,666	55.9	170,109	419,794	121,950	297,844	76,165	35,032	2,596,513	328,633
13	1,000 and over	8,713	24,702,866	8,575	5,036,915	20.4	318,478	661,372	199,924	461,448	221,961	61,405	17,965,311	437,424
14	**Nebraska**	107,174	47,330,568	101,127	19,387,069	41.0	1,377,361	2,976,325	1,965,776	1,010,549	565,403	211,766	21,348,992	1,463,652
15	Under 10 acres	4,507	19,978	1,633	5,539	27.7	2,660	515	140	375	185	120	2,615	8,344
16	10-29	3,388	56,162	2,107	20,444	36.4	6,327	1,890	530	1,360	1,449	527	13,268	12,257
17	30-49	2,240	85,982	1,626	38,455	44.7	8,985	2,675	470	2,205	2,870	630	22,558	9,809
18	50-69	1,341	78,357	1,131	37,565	47.9	8,240	2,585	635	1,950	1,750	480	20,145	7,592
19	70-99	5,599	458,409	5,346	299,040	65.2	28,024	18,510	6,020	12,490	6,875	3,150	67,531	35,279
20	100-139	5,297	626,683	5,176	430,198	68.6	28,853	24,545	5,605	18,940	9,725	2,865	89,937	40,560
21	140-179	20,774	3,320,116	20,550	2,340,747	70.5	166,510	137,643	45,775	91,868	38,908	18,855	427,813	189,640
22	180-219	7,849	1,552,837	7,779	1,095,280	70.5	74,521	63,100	19,490	43,610	26,720	11,875	195,258	86,083
23	220-259	11,441	2,726,774	11,386	1,911,882	70.1	113,520	123,760	40,980	82,780	40,279	19,945	378,359	139,029
24	260-499	26,933	9,571,792	26,727	5,775,028	60.3	350,762	723,205	405,648	317,557	142,990	59,230	2,106,421	414,156
25	500-999	10,580	7,300,303	10,494	3,134,921	42.9	202,829	838,513	616,773	221,740	104,516	35,234	2,749,979	234,311
26	1,000 and over	7,225	21,533,175	7,172	4,297,970	20.0	386,130	1,039,384	823,710	215,674	189,136	58,855	15,275,108	286,592
27	**Kansas**	131,372	48,583,101	117,940	21,507,150	44.3	1,534,810	6,396,977	3,975,197	2,421,780	744,794	453,487	16,212,313	1,733,570
28	Under 10 acres	7,774	33,870	2,141	6,301	18.6	3,360	1,245	185	1,060	410	165	7,515	14,874
29	10-29	6,202	103,275	3,326	28,035	27.1	9,884	4,390	1,020	3,370	3,740	2,115	35,515	19,596
30	30-49	4,586	176,802	3,146	57,865	32.7	13,535	9,305	1,695	7,610	8,490	2,815	64,990	19,802
31	50-69	3,147	185,521	2,371	64,545	34.8	11,085	9,425	1,490	7,935	10,040	4,755	68,261	17,410
32	70-99	8,641	704,579	7,826	314,085	44.6	45,485	45,685	10,105	35,580	28,815	9,360	208,540	52,609
33	100-139	6,966	820,458	6,521	389,608	47.5	42,610	53,260	13,820	39,440	35,614	14,550	230,633	54,183
34	140-179	17,216	2,730,965	16,724	1,453,101	53.2	116,481	214,345	75,465	138,880	77,780	33,145	679,208	156,905
35	180-219	7,431	1,472,050	7,261	795,955	54.1	62,415	100,110	26,905	73,205	44,985	22,790	359,115	86,680
36	220-259	10,384	2,474,832	10,238	1,357,609	54.9	102,187	189,145	59,440	129,705	54,657	33,450	613,584	124,200
37	260-499	33,870	12,371,562	33,584	6,601,312	53.4	419,248	1,270,706	600,115	670,591	213,635	146,678	3,196,618	523,365
38	500-999	17,486	12,077,409	17,289	5,631,424	46.6	321,991	1,822,850	1,150,699	672,151	146,307	98,771	3,660,115	395,951
39	1,000 and over	7,669	15,431,778	7,513	4,807,310	31.2	386,529	2,676,511	2034,258	642,253	120,321	84,893	7,088,219	267,995
	THE SOUTH—SOUTH ATLANTIC													
40	**Delaware**	7,452	855,410	6,503	386,079	45.1	77,846	75,390	(1)	75,390	12,642	203,253	28,656	71,544
41	Under 10 acres	892	4,619	350	1,560	33.8	265	352	(1)	352	30	715	70	1,627
42	10-29	1,047	19,169	863	7,543	39.3	1,430	2,510	(1)	2,510	215	3,760	340	3,371
43	30-49	923	35,727	827	15,957	44.7	2,886	5,936	(1)	5,936	565	6,078	850	3,455
44	50-69	724	43,841	660	18,895	43.1	3,431	6,645	(1)	6,645	1,145	9,209	995	3,521
45	70-99	887	73,579	871	35,497	48.2	6,160	7,247	(1)	7,247	860	17,235	2,225	4,355
46	100-139	903	104,625	872	49,169	47.0	9,684	9,637	(1)	9,637	1,065	24,762	5,122	5,186
47	140-179	697	107,928	682	51,824	48.0	9,845	9,565	(1)	9,565	2,365	23,473	4,370	6,486
48	180-219	434	85,785	433	40,913	47.7	9,438	5,645	(1)	5,645	905	21,511	2,446	4,927
49	220-259	279	65,824	279	32,409	49.2	6,213	5,815	(1)	5,815	2,465	14,139	1,560	3,223
50	260-499	515	175,239	515	83,095	47.4	19,344	8,887	(1)	8,887	2,342	42,856	5,053	13,662
51	500-999	115	79,455	115	27,279	34.3	6,559	7,387	(1)	7,387	485	22,851	3,590	11,304
52	1,000 and over	36	59,619	36	21,938	36.8	2,591	5,764	(1)	5,764	200	16,664	2,035	10,427
53	**Maryland**	36,162	4,113,684	31,308	1,558,843	37.9	454,247	307,637	(1)	307,637	158,097	1,023,626	348,306	262,928
54	Under 10 acres	4,521	23,224	2,272	7,062	30.4	2,540	2,878	(1)	2,878	540	1,965	1,460	6,779
55	10-29	5,847	102,565	4,629	37,720	36.8	10,867	13,730	(1)	13,730	2,345	16,630	6,294	14,979
56	30-49	3,819	147,146	3,316	50,893	34.6	15,881	20,433	(1)	20,433	5,704	31,370	9,590	13,275
57	50-69	3,336	195,614	3,084	71,634	36.6	22,589	21,212	(1)	21,212	9,311	41,723	15,688	13,457
58	70-99	3,844	321,474	3,687	126,495	39.3	34,196	32,410	(1)	32,410	12,865	69,318	26,922	19,258
59	100-139	4,787	558,956	4,591	229,651	41.1	63,083	45,228	(1)	45,228	25,655	112,862	52,440	30,037
60	140-179	3,289	519,797	3,189	213,657	41.1	57,335	39,281	(1)	39,281	22,701	106,200	54,603	26,020
61	180-219	2,050	403,692	1,975	165,158	40.9	46,446	24,929	(1)	24,929	13,370	90,365	42,310	21,114
62	220-259	1,447	345,543	1,417	132,912	38.5	40,400	22,124	(1)	22,124	14,350	86,861	25,890	23,006
63	260-499	2,427	826,789	2,371	320,747	38.8	94,068	48,931	(1)	48,931	30,660	217,864	69,670	44,849
64	500-999	663	435,187	648	141,483	32.5	43,771	26,935	(1)	26,935	14,550	148,645	26,469	33,334
65	1,000 and over	132	233,697	129	61,431	26.3	23,071	9,546	(1)	9,546	6,046	99,823	16,970	16,810
66	**Virginia**	150,823	15,622,584	128,842	3,343,051	21.4	1,583,197	897,646	(1)	897,646	1,357,185	5,376,985	2,385,483	679,037
67	Under 10 acres	19,066	104,158	10,778	34,934	33.5	12,845	7,872	(1)	7,872	2,640	7,225	14,150	24,492
68	10-29	31,064	562,659	24,873	196,024	34.8	61,320	46,749	(1)	46,749	29,805	100,510	72,522	55,729
69	30-49	19,563	754,766	17,098	216,985	28.7	82,665	59,480	(1)	59,480	56,405	184,010	103,930	51,291
70	50-69	16,041	933,227	14,499	237,761	25.5	102,894	67,690	(1)	67,690	82,270	262,526	129,475	50,611
71	70-99	16,779	1,396,433	15,545	322,206	23.1	151,176	95,761	(1)	95,761	127,250	431,399	204,190	64,451
72	100-139	16,561	1,916,598	15,668	424,480	22.1	200,750	126,950	(1)	126,950	180,140	627,367	275,134	81,777
73	140-179	9,464	1,483,172	8,952	311,848	21.0	146,201	91,495	(1)	91,495	135,822	526,008	212,740	59,058
74	180-219	6,145	1,219,030	5,903	259,815	21.3	125,215	74,135	(1)	74,135	106,398	421,735	182,259	49,473
75	220-259	3,991	949,522	3,845	190,541	20.1	89,511	59,813	(1)	59,813	79,760	349,074	145,080	35,743
76	260-499	8,479	2,936,911	8,161	582,316	19.8	292,240	146,902	(1)	146,902	267,456	1,089,649	465,652	92,696
77	500-999	2,848	1,898,561	2,724	346,012	18.2	189,666	62,286	(1)	62,286	178,715	741,053	319,577	61,252
78	1,000 and over	822	1,467,547	796	220,129	15.0	128,714	58,513	(1)	58,513	110,524	636,429	260,774	52,464

See footnotes at end of table.

ACCORDING TO USE, BY SIZE OF FARM; BY DIVISIONS AND STATES: CENSUS OF 1950—Continued

only a sample of farms. See text]

Cropland total, 1949 (acres)	Land pastured total, 1949 (acres)	Woodland total, 1949 (acres)	Value of land and buildings, 1950 (dollars)		Farms by acres of cropland harvested, 1949													
					Number							Percent distribution						
			Average per farm	Average per acre	1-9 acres	10-19 acres	20-29 acres	30-49 acres	50-99 acres	100-199 acres	200 acres and over	1-9 acres	10-19 acres	20-29 acres	30-49 acres	50-99 acres	100-199 acres	200 acres and over	
19,877,600	23,935,564	557,106	20,740	31.40	1,066	814	641	1,245	5,099	18,871	35,803	1.7	1.3	1.0	2.0	8.0	29.7	56.3	1
1,795	1,535	125	5,104	1,054.28	380	.....	.....	.....	.....	.....	.....	100.0	.....	.....	.....	.....	.....	.....	2
7,565	7,895	810	4,903	298.84	320	225	45	.....	.....	.....	.....	54.2	38.1	7.6	.....	.....	.....	.....	3
15,425	16,990	2,050	5,284	137.95	175	200	157	165	.....	.....	.....	25.1	28.7	22.5	23.7	.....	.....	.....	4
16,250	13,815	1,180	5,604	95.93	45	70	95	125	100	.....	.....	10.3	16.1	21.8	28.7	23.0	.....	.....	5
88,883	35,554	4,355	8,847	106.59	40	95	65	271	991	.....	.....	2.7	6.5	4.4	18.5	67.8	.....	.....	6
127,740	47,460	4,925	10,352	87.55	20	25	35	105	790	441	.....	1.4	1.8	2.5	7.4	55.8	31.1	.....	7
1,070,340	281,850	22,425	13,474	84.50	40	65	65	190	1,515	6,719	.....	0.5	0.8	0.8	2.2	17.6	78.2	.....	8
461,270	109,870	12,300	17,083	85.32	.....	20	35	30	225	2,552	55	.....	0.7	1.2	1.0	7.7	87.5	1.9	9
942,777	212,337	16,590	19,671	82.39	.....	10	5	25	175	3,396	1,372	.....	0.2	0.1	0.5	3.5	68.2	27.5	10
5,933,221	1,859,721	97,783	20,276	55.59	30	75	60	135	605	3,888	17,031	0.1	0.3	0.3	0.6	2.8	17.8	78.0	11
5,195,569	2,842,787	111,197	23,051	32.47	10	10	35	115	340	971	10,185	0.1	0.1	0.3	1.0	2.9	8.3	87.3	12
6,016,765	18,505,750	283,366	38,248	14.08	6	19	44	84	358	904	7,160	0.1	0.2	0.5	1.0	4.2	10.5	83.5	13
23,740,755	23,291,756	777,169	25,939	57.58	3,272	1,868	1,565	2,913	14,667	43,394	33,448	3.2	1.8	1.5	2.9	14.5	42.9	33.1	14
8,714	5,460	305	4,872	1,056.15	1,633	.....	.....	.....	.....	.....	.....	100.0	.....	.....	.....	.....	.....	.....	15
28,661	21,044	1,976	5,791	345.54	1,167	805	135	.....	.....	.....	.....	55.4	38.2	6.4	.....	.....	.....	.....	16
50,115	34,413	3,500	6,294	163.62	175	396	535	520	.....	.....	.....	10.8	24.4	32.9	32.0	.....	.....	.....	17
48,390	30,135	2,230	8,341	139.62	75	185	215	436	220	.....	.....	6.6	16.4	19.0	38.5	19.5	.....	.....	18
345,574	102,430	10,025	11,392	135.42	91	211	321	916	3,807	.....	.....	1.7	3.9	6.0	17.1	71.2	.....	.....	19
483,596	128,515	12,590	15,589	129.07	31	70	121	270	3,256	1,428	.....	0.6	1.4	2.3	5.2	62.9	27.6	.....	20
2,644,900	633,231	57,763	18,947	117.65	30	111	75	367	4,261	15,706	.....	0.1	0.5	0.4	1.8	20.7	76.4	.....	21
1,232,901	296,499	38,595	24,443	122.72	30	35	20	75	730	6,779	110	0.4	0.4	0.3	1.0	9.4	87.1	1.4	22
2,149,162	532,158	60,224	26,251	109.32	15	.....	40	80	637	7,808	2,806	0.1	.....	0.4	0.7	5.6	68.6	24.6	23
6,848,995	2,600,173	202,220	29,413	82.10	15	45	65	156	1,297	9,117	16,032	0.1	0.2	0.2	0.6	4.9	34.1	60.0	24
4,176,263	3,057,324	139,750	35,427	51.26	10	10	25	70	311	1,932	8,136	0.1	0.1	0.2	0.7	3.0	18.4	77.5	25
5,723,484	15,850,374	247,991	65,030	22.12	.....	.....	13	23	148	624	6,364	.....	.....	0.2	0.3	2.1	8.7	88.7	26
29,438,937	18,491,917	1,198,231	24,738	66.21	6,247	4,342	4,088	8,805	22,676	34,824	36,958	5.3	3.7	3.5	7.5	19.2	29.5	31.3	27
10,906	11,285	575	4,558	1,040.67	2,141	.....	.....	.....	.....	.....	.....	100.0	.....	.....	.....	.....	.....	.....	28
42,309	49,139	5,855	5,450	320.84	2,165	940	221	.....	.....	.....	.....	65.1	28.3	6.6	.....	.....	.....	.....	29
80,705	87,015	11,305	5,522	141.64	690	1,131	760	565	.....	.....	.....	21.9	36.0	24.2	18.0	.....	.....	.....	30
85,055	89,386	14,795	5,936	99.56	355	510	505	695	306	.....	.....	15.0	21.5	21.3	29.3	12.9	.....	.....	31
405,255	282,840	38,175	7,468	90.67	465	790	1,105	3,061	2,405	.....	.....	5.9	10.1	14.1	39.1	30.7	.....	.....	32
485,478	308,857	50,164	9,362	78.21	145	365	485	1,465	3,451	610	.....	2.2	5.6	7.4	22.5	52.9	9.4	.....	33
1,783,927	873,469	110,925	12,524	78.36	145	276	525	1,480	8,032	6,266	.....	0.9	1.7	3.1	8.8	48.0	37.5	.....	34
958,480	466,515	67,775	15,824	79.14	30	55	115	355	2,395	4,221	90	0.4	0.8	1.6	4.9	33.0	58.1	1.2	35
1,648,941	770,428	88,107	18,449	77.32	50	85	60	365	2,090	6,578	1,010	0.5	0.8	0.6	3.6	20.4	64.3	9.9	36
8,291,266	3,829,501	360,313	26,726	72.88	55	140	245	600	3,265	13,475	15,804	0.2	0.4	0.7	1.8	9.7	40.1	47.1	37
7,776,265	4,128,413	245,078	44,305	64.09	5	40	60	155	591	3,057	13,381	(2)	0.2	0.3	0.9	3.4	17.7	77.4	38
7,870,350	7,595,069	205,214	99,586	50.19	1	10	7	64	141	617	6,673	(2)	0.1	0.1	0.9	1.9	8.2	88.8	39
539,315	119,144	215,895	12,561	115.01	1,214	807	728	1,149	1,489	873	243	18.7	12.4	11.2	17.7	22.9	13.4	3.7	40
2,177	365	745	8,334	1,699.23	350	.....	.....	.....	.....	.....	.....	100.0	.....	.....	.....	.....	.....	.....	41
11,483	1,985	3,975	8,315	426.05	521	292	50	.....	.....	.....	.....	60.4	33.8	5.8	.....	.....	.....	.....	42
24,779	4,301	6,643	7,326	192.24	183	238	228	178	.....	.....	.....	22.1	28.8	27.6	21.5	.....	.....	.....	43
28,971	5,571	10,354	6,782	114.75	60	101	187	252	60	.....	.....	9.1	15.3	28.3	38.2	9.1	.....	.....	44
48,904	9,245	18,095	10,564	128.94	45	66	140	330	290	.....	.....	5.2	7.6	16.1	37.9	33.3	.....	.....	45
68,490	15,871	25,827	11,991	104.18	30	60	66	176	499	41	.....	3.4	6.9	7.6	20.2	57.2	4.7	.....	46
71,234	16,580	25,838	13,215	84.47	10	20	31	130	324	167	.....	1.5	2.9	4.5	19.1	47.5	24.5	.....	47
55,996	12,789	22,416	17,827	89.96	10	5	15	51	147	200	5	2.3	1.2	3.5	11.8	33.9	46.2	1.2	48
44,437	10,238	16,604	18,443	78.41	.....	25	5	16	60	161	12	.....	9.0	1.8	5.7	21.5	57.7	4.3	49
111,326	26,739	45,198	26,721	79.76	5	.....	5	16	98	254	137	1.0	.....	1.0	3.1	19.0	49.3	26.6	50
41,225	10,634	23,336	55,739	79.31	.....	.....	1	.....	10	48	56	.....	.....	0.9	.....	8.7	41.7	48.7	51
30,293	4,826	16,864	169,675	97.02	.....	.....	.....	.....	1	2	33	.....	.....	.....	.....	2.8	5.6	91.7	52
2,320,727	960,650	1,181,723	14,163	124.75	7,739	4,870	3,137	4,859	6,438	3,325	940	24.7	15.6	10.0	15.5	20.6	10.6	3.0	53
12,480	4,540	2,505	6,524	1,256.63	2,272	.....	.....	.....	.....	.....	.....	100.0	.....	.....	.....	.....	.....	.....	54
62,317	19,506	18,975	7,912	444.46	2,956	1,522	151	.....	.....	.....	.....	63.6	32.9	3.3	.....	.....	.....	.....	55
87,207	31,175	37,074	7,986	198.14	1,120	1,151	705	340	.....	.....	.....	33.8	34.7	21.3	10.3	.....	.....	.....	56
115,435	47,588	51,034	9,052	151.12	506	826	770	862	120	.....	.....	16.4	26.8	25.0	28.0	3.9	.....	.....	57
193,101	73,983	82,183	11,814	139.01	395	586	557	1,288	861	.....	.....	10.7	15.9	15.1	34.9	23.4	.....	.....	58
337,962	141,178	138,517	14,022	116.88	240	420	441	1,195	2,150	145	.....	5.2	9.1	9.6	26.0	46.8	3.2	.....	59
310,273	134,639	128,901	16,520	102.13	120	150	260	505	1,527	627	.....	3.8	4.7	8.2	15.8	47.9	19.7	.....	60
236,533	102,126	103,735	19,211	97.37	40	90	70	266	808	701	.....	2.0	4.6	3.5	13.5	40.9	35.5	.....	61
195,436	80,640	101,211	25,092	104.41	50	40	65	205	426	581	50	3.5	2.8	4.6	14.5	30.1	41.0	3.5	62
463,746	194,398	248,524	32,768	96.40	25	65	90	161	494	1,096	440	1.1	2.7	3.8	6.8	20.8	46.2	18.6	63
212,189	84,790	163,195	57,730	88.83	15	20	26	35	46	149	357	2.3	3.1	4.0	5.4	7.1	23.0	55.1	64
94,048	46,087	105,869	145,346	83.83	.....	.....	2	2	6	26	93	.....	.....	1.6	1.6	4.7	20.2	72.1	65
5,823,894	5,325,865	6,734,170	8,447	82.33	48,560	30,723	17,242	16,057	11,194	3,833	1,233	37.7	23.8	13.4	12.5	8.7	3.0	1.0	66
55,651	29,635	9,865	3,907	690.59	10,778	.....	.....	.....	.....	.....	.....	100.0	.....	.....	.....	.....	.....	.....	67
304,093	163,647	130,315	3,929	216.75	16,616	6,902	1,355	.....	.....	.....	.....	66.8	27.7	5.4	.....	.....	.....	.....	68
359,130	243,000	240,415	4,755	122.13	7,977	5,671	2,085	1,365	.....	.....	.....	46.7	33.2	12.2	8.0	.....	.....	.....	69
408,345	314,639	344,796	5,628	95.01	4,836	5,201	2,501	1,541	420	.....	.....	33.4	35.9	17.2	10.6	2.9	.....	.....	70
569,143	482,616	558,649	6,582	78.98	3,681	4,985	3,430	2,543	906	.....	.....	23.7	32.1	22.1	16.4	5.8	.....	.....	71
752,180	656,024	807,507	8,442	72.26	2,495	4,056	3,441	3,700	1,851	125	.....	15.9	25.9	22.0	23.6	11.8	0.8	.....	72
549,544	494,763	661,830	11,123	70.99	991	1,755	1,810	2,405	1,710	281	.....	11.1	19.6	20.2	26.9	19.1	3.1	.....	73
459,165	413,872	528,133	14,269	71.97	435	820	1,060	1,555	1,646	382	5	7.4	13.9	18.0	26.3	27.9	6.5	0.1	74
339,865	314,351	428,834	15,393	64.96	280	465	560	962	1,206	361	11	7.3	12.1	14.6	25.0	31.4	9.4	0.3	75
1,021,458	1,025,348	1,357,105	22,410	64.49	401	709	815	1,627	2,622	1,707	280	4.9	8.7	10.0	19.9	32.1	20.9	3.4	76
597,964	687,958	919,768	43,129	65.50	63	147	169	317	697	775	556	2.3	5.4	6.2	11.6	25.6	28.5	20.4	77
407,356	500,012	746,953	108,821	59.60	7	12	16	42	136	202	381	0.9	1.5	2.0	5.3	17.1	25.4	47.9	78

Table 10.—NUMBER OF FARMS, ALL LAND IN FARMS, VALUE OF FARMS, AND SPECIFIED CLASSES OF LAND

[Data are based on reports for

	Region, division, State, and size group	Number of farms, 1950	All land in farms, 1950 (acres)	Cropland harvested, 1949			Cropland used only for pasture, 1949 (acres)	Cropland not harvested and not pastured, 1949 (acres)			Woodland pastured, 1949 (acres)	Woodland not pastured, 1949 (acres)	Other pasture (not cropland and not woodland), 1949 (acres)	Other land (house lots, roads, waste land, etc.), 1949 (acres)
				Farms reporting	Acres	Percent of all land in farms		Total	Cultivated summer fallow[1]	Other				
	THE SOUTH—SOUTH ATLANTIC—Continued													
1	**West Virginia**	81,418	8,154,951	71,528	1,222,079	15.0	792,357	352,674	(1)	352,674	1,184,874	1,963,892	2,292,396	346,679
2	Under 10 acres	8,852	45,937	5,641	14,467	31.5	5,880	3,575	(1)	3,575	1,855	2,585	6,840	10,735
3	10-29	13,602	252,528	10,962	52,963	21.0	34,947	18,318	(1)	18,318	27,075	35,638	57,120	26,467
4	30-49	11,025	429,800	9,680	77,175	18.0	51,955	28,060	(1)	28,060	55,810	82,315	105,660	28,825
5	50-69	10,155	588,045	9,205	97,120	16.5	62,365	36,835	(1)	36,835	81,595	127,635	150,090	32,405
6	70-99	10,836	895,935	10,126	149,314	16.7	94,985	44,925	(1)	44,925	130,590	189,276	243,100	43,745
7	100-139	10,367	1,194,936	9,897	192,400	16.1	117,040	56,642	(1)	56,642	170,955	266,730	335,985	55,184
8	140-179	5,540	866,835	5,270	134,885	15.6	77,770	41,945	(1)	41,945	131,685	202,365	244,725	33,460
9	180-219	3,574	704,775	3,479	105,976	15.0	64,780	30,860	(1)	30,860	108,840	171,773	199,512	23,034
10	220-259	1,948	462,725	1,903	67,160	14.5	48,065	16,003	(1)	16,003	70,942	104,822	138,272	17,461
11	260-499	3,984	1,357,906	3,878	186,484	13.7	134,755	45,325	(1)	45,325	174,440	385,248	392,290	39,364
12	500-999	1,181	758,780	1,136	88,971	11.7	63,022	21,873	(1)	21,873	124,985	214,652	223,459	21,818
13	1,000 and over	354	596,749	351	55,164	9.2	36,793	8,313	(1)	8,313	106,102	180,853	195,343	14,181
14	**North Carolina**	288,473	19,426,054	267,094	5,832,946	30.0	756,407	1,189,719	(1)	1,189,719	1,395,083	8,296,774	1,076,394	878,731
15	Under 10 acres	28,255	158,118	20,997	80,238	50.7	7,280	12,226	(1)	12,226	4,855	13,845	10,640	29,034
16	10-29	84,741	1,611,808	79,054	1,002,609	62.2	53,393	92,798	(1)	92,798	64,240	224,132	65,991	108,645
17	30-49	56,006	2,129,071	53,452	1,053,762	49.5	77,069	127,425	(1)	127,425	122,184	523,981	113,395	111,255
18	50-69	36,944	2,135,569	35,287	783,772	36.7	82,907	142,245	(1)	142,245	150,840	747,158	124,271	104,376
19	70-99	30,100	2,462,734	28,768	742,077	30.1	98,299	168,898	(1)	168,898	182,852	1,013,985	144,374	112,249
20	100-139	22,829	2,621,479	21,812	677,233	25.8	108,989	184,295	(1)	184,295	203,071	1,186,210	152,330	109,351
21	140-179	10,935	1,710,270	10,390	372,720	21.8	65,760	113,680	(1)	113,680	131,765	856,735	100,280	69,330
22	180-219	6,243	1,229,983	5,953	256,612	20.9	45,744	74,235	(1)	74,235	97,959	626,380	78,217	50,836
23	220-259	3,551	841,597	3,255	163,311	19.4	33,033	47,250	(1)	47,250	72,520	439,706	53,375	32,402
24	260-499	6,345	2,166,337	5,891	379,649	17.5	97,083	120,221	(1)	120,221	167,613	1,199,538	129,556	72,677
25	500-999	1,934	1,272,871	1,697	185,379	14.6	47,878	59,976	(1)	59,976	84,042	791,628	61,194	42,774
26	1,000 and over	590	1,086,217	538	135,584	12.5	38,972	46,470	(1)	46,470	113,142	673,476	42,771	35,802
27	**South Carolina**	139,195	11,918,968	129,978	3,969,030	33.3	504,480	927,899	(1)	927,899	1,207,800	4,379,984	478,183	451,592
28	Under 10 acres	12,709	70,512	10,232	46,025	65.3	1,840	4,195	(1)	4,195	1,285	3,601	1,245	12,321
29	10-29	44,672	847,004	42,499	642,230	75.8	12,815	46,900	(1)	46,900	20,240	66,081	13,965	44,773
30	30-49	25,731	970,067	24,636	605,586	62.4	18,940	65,865	(1)	65,865	49,390	160,051	28,640	41,595
31	50-69	15,474	890,900	14,577	428,651	48.1	25,730	75,660	(1)	75,660	61,110	229,514	33,275	36,960
32	70-99	12,713	1,046,561	12,008	399,048	38.1	33,150	96,362	(1)	96,362	91,088	340,617	45,290	41,006
33	100-139	9,788	1,123,954	9,151	352,282	31.3	41,480	108,710	(1)	108,710	115,025	421,642	47,615	37,200
34	140-179	5,591	877,093	5,242	250,553	28.6	38,320	78,808	(1)	78,808	91,334	349,122	36,853	32,103
35	180-219	3,079	608,910	2,877	160,548	26.4	29,105	52,939	(1)	52,939	64,550	252,549	28,211	21,008
36	220-259	1,871	444,309	1,719	107,246	24.1	19,405	37,625	(1)	37,625	54,520	197,483	16,730	11,300
37	260-499	4,459	1,557,265	4,195	356,801	22.9	83,712	129,166	(1)	129,166	181,508	694,070	65,479	46,529
38	500-999	2,109	1,440,699	1,919	300,787	20.9	85,141	97,945	(1)	97,945	163,348	693,479	59,056	40,943
39	1,000 and over	999	2,041,694	923	319,273	15.6	114,842	133,724	(1)	133,724	314,402	971,775	101,824	85,854
40	**Georgia**	198,037	25,783,945	176,718	7,135,852	27.7	1,284,141	2,121,841	(1)	2,121,841	4,405,147	8,848,239	1,196,520	792,205
41	Under 10 acres	11,951	60,370	7,080	26,503	43.9	3,098	6,200	(1)	6,200	2,222	3,810	3,850	14,687
42	10-29	32,307	634,898	28,095	400,514	63.1	22,170	63,667	(1)	63,667	32,947	54,050	24,349	37,201
43	30-49	34,736	1,314,122	31,848	796,169	60.6	37,813	125,196	(1)	125,196	78,805	172,367	51,876	51,903
44	50-69	28,080	1,610,804	26,009	814,299	50.6	60,648	168,680	(1)	168,680	147,095	288,649	71,259	60,174
45	70-99	24,216	1,983,498	22,510	806,020	40.6	80,420	205,801	(1)	205,801	229,361	499,325	94,319	68,252
46	100-139	23,234	2,644,119	21,563	907,680	34.3	115,556	261,868	(1)	261,868	356,793	785,089	130,310	86,823
47	140-179	12,124	1,897,936	11,166	548,058	28.9	72,377	190,380	(1)	190,380	291,717	638,380	93,919	63,105
48	180-219	8,392	1,660,891	7,752	429,865	25.9	83,382	150,330	(1)	150,330	288,715	594,223	73,848	40,528
49	220-259	4,823	1,145,444	4,457	275,869	24.1	57,027	109,110	(1)	109,110	198,555	418,930	54,495	31,458
50	260-499	11,000	3,845,358	9,980	849,995	22.1	224,580	302,623	(1)	302,623	680,192	1,523,435	170,124	94,409
51	500-999	4,677	3,151,450	4,135	595,102	18.9	192,463	204,334	(1)	204,334	621,436	1,288,649	164,645	84,821
52	1,000 and over	2,497	5,835,055	2,123	685,785	11.8	334,607	333,652	(1)	333,652	1,477,309	2,581,332	263,526	158,844
53	**Florida**	56,843	16,537,586	44,234	1,721,007	10.4	964,788	652,374	(1)	652,374	7,258,224	1,774,145	3,382,023	785,025
54	Under 10 acres	9,054	43,753	5,408	17,670	40.4	3,539	5,180	(1)	5,180	2,005	2,620	910	11,829
55	10-29	13,110	221,785	9,929	91,373	41.2	19,675	29,553	(1)	29,553	19,030	25,083	6,425	30,646
56	30-49	8,839	337,288	7,227	129,426	38.4	34,555	41,780	(1)	41,780	41,120	53,059	8,505	28,843
57	50-69	4,364	251,814	3,739	96,931	38.5	24,145	31,204	(1)	31,204	32,515	41,293	5,840	19,886
58	70-99	5,504	446,830	4,764	154,409	34.6	44,485	49,916	(1)	49,916	70,176	87,829	11,394	28,621
59	100-139	4,084	474,278	3,497	147,782	31.2	56,412	50,089	(1)	50,089	81,773	96,218	17,435	24,569
60	140-179	3,018	475,431	2,537	135,054	28.4	57,520	53,713	(1)	53,713	88,930	98,452	13,545	28,217
61	180-219	1,793	352,167	1,525	96,056	27.3	43,089	35,238	(1)	35,238	72,590	74,589	12,091	18,514
62	220-259	1,107	263,793	960	73,756	28.0	31,654	26,172	(1)	26,172	57,692	54,173	9,714	10,632
63	260-499	2,728	948,554	2,304	224,240	23.6	134,663	74,938	(1)	74,938	254,257	177,824	42,031	40,601
64	500-999	1,512	1,028,896	1,239	178,460	17.3	120,506	63,729	(1)	63,729	317,496	222,672	80,761	45,272
65	1,000 and over	1,730	11,692,997	1,105	375,850	3.2	394,545	190,862	(1)	190,862	6,220,640	840,333	3,173,372	497,395
	THE SOUTH—EAST SOUTH CENTRAL													
66	**Kentucky**	218,237	19,534,312	198,151	5,126,812	26.2	5,290,564	1,281,740	(1)	1,281,740	1,606,202	3,295,518	1,689,119	1,244,357
67	Under 10 acres	24,173	127,443	17,203	55,750	43.7	24,150	7,355	(1)	7,355	3,235	4,070	6,620	26,263
68	10-29	37,764	674,539	32,168	257,419	38.2	165,305	50,925	(1)	50,925	36,030	56,100	46,145	62,615
69	30-49	28,803	1,105,817	26,407	322,129	29.1	301,865	88,627	(1)	88,627	79,490	144,932	87,505	81,269
70	50-69	27,731	1,604,490	25,860	435,755	27.2	442,195	132,220	(1)	132,220	126,815	229,300	129,185	109,020
71	70-99	30,321	2,500,400	29,086	661,247	26.4	706,175	179,130	(1)	179,130	203,055	362,220	221,230	167,343
72	100-139	29,146	3,346,895	28,310	869,107	26.0	931,159	233,099	(1)	233,099	278,293	519,832	303,225	212,180
73	140-179	15,184	2,371,776	14,747	594,870	25.1	652,364	159,027	(1)	159,027	214,315	390,900	212,615	147,685
74	180-219	9,211	1,815,983	8,910	448,477	24.7	503,208	114,060	(1)	114,060	160,740	318,145	168,135	103,218
75	220-259	4,844	1,151,157	4,729	289,647	25.2	319,334	69,171	(1)	69,171	95,542	203,765	107,446	66,252
76	260-499	8,721	2,952,822	8,498	751,069	25.4	764,572	166,854	(1)	166,854	251,593	594,349	258,393	165,992
77	500-999	1,933	1,249,631	1,849	304,448	24.4	331,213	54,088	(1)	54,088	103,346	295,594	96,141	64,801
78	1,000 and over	406	633,359	384	136,894	21.6	149,024	27,184	(1)	27,184	53,748	176,311	52,479	37,719

See footnotes at end of table.

ACCORDING TO USE, BY SIZE OF FARM; BY DIVISIONS AND STATES: CENSUS OF 1950—Continued

only a sample of farms. See text]

Cropland total, 1949 (acres)	Land pastured total, 1949 (acres)	Woodland total, 1949 (acres)	Value of land and buildings, 1950 (dollars)		Farms by acres of cropland harvested, 1949													
					Number							Percent distribution						
			Average per farm	Average per acre	1-9 acres	10-19 acres	20-29 acres	30-49 acres	50-99 acres	100-199 acres	200 acres and over	1-9 acres	10-19 acres	20-29 acres	30-49 acres	50-99 acres	100-199 acres	200 acres and over	
2,367,110	4,269,627	3,148,766	5,793	58.74	35,237	16,267	8,847	6,740	3,408	837	192	49.3	22.7	12.4	9.4	4.8	1.2	0.3	1
23,922	14,575	4,440	4,273	799.45	5,641	.....	.....	.....	.....	.....	.....	100.0	.....	.....	.....	.....	.....	.....	2
106,228	119,142	62,713	3,928	209.81	9,717	1,195	50	.....	.....	.....	.....	88.6	10.9	0.5	.....	.....	.....	.....	3
157,190	213,425	138,125	3,687	94.59	6,600	2,560	460	60	.....	.....	.....	68.2	26.4	4.8	0.6	.....	.....	.....	4
196,320	294,050	209,230	3,891	66.87	4,890	3,075	1,010	205	25	.....	.....	53.1	33.4	11.0	2.2	0.3	.....	.....	5
289,224	468,675	319,866	4,531	54.88	3,620	3,631	1,875	915	85	.....	.....	35.7	35.9	18.5	9.0	0.8	.....	.....	6
366,082	623,980	437,685	5,546	48.21	2,485	3,115	2,406	1,486	390	15	.....	25.1	31.5	24.3	15.0	3.9	0.2	.....	7
254,600	454,180	334,050	7,173	46.03	1,020	1,240	1,300	1,195	455	60	.....	19.4	23.5	24.7	22.7	8.6	1.1	.....	8
201,616	373,132	280,613	8,257	41.84	560	680	716	952	480	90	1	16.1	19.5	20.6	27.4	13.8	2.6	(2)	9
131,228	257,279	175,764	9,394	39.47	235	276	355	635	330	71	1	12.3	14.5	18.7	33.4	17.3	3.7	0.1	10
366,564	701,485	559,688	14,848	43.68	405	405	575	1,075	1,057	300	61	10.4	10.4	14.8	27.7	27.3	7.7	1.6	11
173,866	411,466	339,637	24,416	38.01	60	75	95	186	479	187	54	5.3	6.6	8.4	16.4	42.2	16.5	4.8	12
100,270	338,238	286,955	65,304	39.07	4	15	5	31	107	114	75	1.1	4.3	1.4	8.8	30.5	32.5	21.4	13
7,779,072	3,227,884	9,691,857	6,486	98.71	75,439	80,701	53,461	39,614	14,196	2,825	858	28.2	30.2	20.0	14.8	5.3	1.1	0.3	14
99,744	22,775	18,700	2,924	501.88	20,997	.....	.....	.....	.....	.....	.....	100.0	.....	.....	.....	.....	.....	.....	15
1,148,800	183,624	288,372	3,670	189.68	27,061	37,563	14,430	.....	.....	.....	.....	34.2	47.5	18.3	.....	.....	.....	.....	16
1,258,256	312,648	646,165	5,202	135.18	11,717	16,385	12,705	12,645	.....	.....	.....	21.9	30.7	23.8	23.7	.....	.....	.....	17
1,008,924	358,018	897,998	6,390	110.08	6,455	10,751	8,990	6,990	2,101	.....	.....	18.3	30.5	25.5	19.8	6.0	.....	.....	18
1,009,274	425,525	1,196,837	7,513	91.77	4,316	7,200	7,361	7,209	2,682	.....	.....	15.0	25.0	25.6	25.1	9.3	.....	.....	19
970,517	464,390	1,389,281	9,341	81.01	2,480	4,668	5,110	5,897	3,352	305	.....	11.4	21.4	23.4	27.0	15.4	1.4	.....	20
552,160	297,805	988,500	11,178	70.94	1,040	2,020	2,065	2,930	1,945	390	.....	10.0	19.4	19.9	28.2	18.7	3.8	.....	21
376,591	221,920	724,339	14,426	72.76	530	931	1,113	1,581	1,335	463	.....	8.9	15.6	18.7	26.6	22.4	7.8	.....	22
243,594	158,928	512,226	16,502	69.66	225	480	556	771	906	260	57	6.9	14.7	17.1	23.7	27.8	8.0	1.8	23
596,953	394,252	1,367,151	21,735	64.02	501	558	914	1,330	1,435	871	282	8.5	9.5	15.5	22.6	24.4	14.8	4.8	24
293,233	193,114	875,670	39,049	59.04	100	132	197	209	358	410	291	5.9	7.8	11.6	12.3	21.1	24.2	17.1	25
221,026	194,885	786,618	93,766	51.26	17	13	20	52	82	126	228	3.2	2.4	3.7	9.7	15.2	23.4	42.4	26
5,401,409	2,190,463	5,587,784	5,614	69.61	24,918	36,004	29,227	23,682	11,634	3,038	1,475	19.2	27.7	22.5	18.2	9.0	2.3	1.1	27
52,060	4,370	4,886	2,123	372.37	10,232	.....	.....	.....	.....	.....	.....	100.0	.....	.....	.....	.....	.....	.....	28
701,945	47,020	86,321	2,615	135.46	8,171	22,611	11,717	.....	.....	.....	.....	19.2	53.2	27.6	.....	.....	.....	.....	29
690,391	96,970	209,441	3,731	9,817	2,590	5,425	7,311	9,310	.....	.....	.....	10.5	22.0	29.7	37.8	.....	.....	.....	30
530,041	120,115	290,624	4,970	86.20	1,365	3,006	3,690	4,420	2,096	.....	.....	9.4	20.6	25.3	30.3	14.4	.....	.....	31
528,560	169,528	431,705	6,096	73.56	1,011	2,205	2,761	3,591	2,440	.....	.....	8.4	18.4	23.0	29.9	20.3	.....	.....	32
502,472	204,120	536,667	7,429	64.45	666	1,365	1,780	2,870	2,235	235	.....	7.3	14.9	19.5	31.4	24.4	2.6	.....	33
367,681	166,507	440,456	9,292	58.71	310	636	790	1,455	1,595	456	.....	5.9	12.1	15.1	27.8	30.4	8.7	.....	34
242,592	121,866	317,099	10,027	50.67	185	306	450	620	875	436	5	6.4	10.6	15.6	21.6	30.4	15.2	0.2	35
164,276	90,655	252,003	11,929	50.28	95	105	210	435	555	299	20	5.5	6.1	12.2	25.3	32.3	17.4	1.2	36
569,679	330,699	875,578	17,737	50.66	195	247	396	682	1,366	945	364	4.6	5.9	9.4	16.3	32.6	22.5	8.7	37
483,873	307,545	856,827	33,486	50.46	80	80	99	243	361	485	571	4.2	4.2	5.2	12.7	18.8	25.3	29.8	38
567,839	531,068	1,286,177	89,450	44.45	18	18	23	56	111	182	515	2.0	2.0	2.5	6.1	12.0	19.7	55.8	39
10,541,834	6,885,808	13,253,386	5,323	43.25	29,653	32,528	32,295	41,175	30,141	7,879	3,047	16.8	18.4	18.3	23.3	17.1	4.5	1.7	40
35,801	9,170	6,032	2,746	532.72	7,080	.....	.....	.....	.....	.....	.....	100.0	.....	.....	.....	.....	.....	.....	41
486,351	79,466	86,997	2,336	117.80	8,090	11,710	8,295	.....	.....	.....	.....	28.8	41.7	29.5	.....	.....	.....	.....	42
959,171	168,494	251,172	2,677	70.20	4,355	5,851	7,661	13,981	.....	.....	.....	13.7	18.4	24.1	43.9	.....	.....	.....	43
1,043,627	279,002	435,744	3,264	56.07	3,275	4,665	4,916	7,367	5,786	.....	.....	12.6	17.9	18.9	28.3	22.2	.....	.....	44
1,092,241	404,100	728,686	4,178	50.87	2,482	3,785	4,006	6,015	6,222	.....	.....	11.0	16.8	17.8	26.7	27.6	.....	.....	45
1,285,104	602,659	1,141,882	5,233	45.98	1,766	2,880	3,323	6,297	6,365	932	.....	8.2	13.4	15.4	29.2	29.5	4.3	.....	46
810,815	458,013	930,097	6,303	40.24	907	1,440	1,451	2,779	3,470	1,119	.....	8.1	12.9	13.0	24.9	31.1	10.0	.....	47
663,577	445,945	882,938	7,372	37.22	556	725	985	1,806	2,604	1,041	35	7.2	9.4	12.7	23.3	33.6	13.4	0.5	48
442,006	310,077	617,485	8,855	37.30	257	452	446	900	1,573	752	77	5.8	10.1	10.0	20.2	35.3	16.9	1.7	49
1,377,198	1,074,896	2,203,627	11,897	34.13	640	756	856	1,497	2,937	2,499	795	6.4	7.6	8.6	15.0	29.4	25.0	8.0	50
991,899	978,544	1,910,085	21,389	31.92	184	195	289	408	923	1,105	1,031	4.4	4.7	7.0	9.9	22.3	26.7	24.9	51
1,354,044	2,075,442	4,058,641	67,624	28.64	61	69	67	125	261	431	1,109	2.9	3.3	3.2	5.9	12.3	20.3	52.2	52
3,338,169	11,605,035	9,032,369	15,437	57.61	16,362	7,965	5,499	6,072	5,137	2,139	1,060	37.0	18.0	12.4	13.7	11.6	4.8	2.4	53
26,389	6,454	4,625	6,151	1,269.98	5,408	.....	.....	.....	.....	.....	.....	100.0	.....	.....	.....	.....	.....	.....	54
140,601	45,130	44,113	7,535	439.09	5,740	3,297	892	.....	.....	.....	.....	57.8	33.2	9.0	.....	.....	.....	.....	55
205,761	84,180	94,179	7,544	198.54	2,176	1,816	1,737	1,498	.....	.....	.....	30.1	25.1	24.0	20.7	.....	.....	.....	56
152,280	62,500	73,808	9,193	159.33	761	806	646	1,076	450	.....	.....	20.4	21.6	17.3	28.8	12.0	.....	.....	57
248,810	126,055	158,005	9,027	110.74	755	810	808	1,271	1,120	.....	.....	15.8	17.0	17.0	26.7	23.5	.....	.....	58
254,283	155,620	177,991	11,471	98.13	511	425	516	780	996	269	.....	14.6	12.2	14.8	22.3	28.5	7.7	.....	59
246,287	159,995	187,382	12,737	80.54	261	266	371	540	733	366	.....	10.3	10.5	14.6	21.3	28.9	14.4	.....	60
174,383	127,770	147,179	17,965	91.54	141	125	161	300	502	263	33	9.2	8.2	10.6	19.7	32.9	17.2	2.2	61
131,582	99,060	111,865	23,855	99.64	75	55	85	115	367	212	51	7.8	5.7	8.9	12.0	38.2	22.1	5.3	62
433,841	430,951	432,081	30,310	86.89	241	158	145	268	609	595	288	10.5	6.9	6.3	11.6	26.4	25.8	12.5	63
362,695	518,763	540,168	51,547	75.79	137	101	62	128	235	280	296	11.1	8.2	5.0	10.3	19.0	22.6	23.9	64
961,257	9,788,557	7,060,973	178,422	25.08	156	106	76	96	125	154	392	14.1	9.6	6.9	8.7	11.3	13.9	35.5	65
11,699,116	8,585,885	4,901,720	7,148	80.77	72,258	45,464	27,642	27,089	18,498	5,590	1,610	36.5	22.9	13.9	13.7	9.3	2.8	0.8	66
87,255	34,005	7,305	2,492	475.12	17,203	.....	.....	.....	.....	.....	.....	100.0	.....	.....	.....	.....	.....	.....	67
473,649	247,480	92,130	3,045	167.37	20,613	9,615	1,940	.....	.....	.....	.....	64.1	29.9	6.0	.....	.....	.....	.....	68
712,621	468,860	224,422	3,794	97.96	12,530	8,530	3,621	1,726	.....	.....	.....	47.4	32.3	13.7	6.5	.....	.....	.....	69
1,010,170	698,195	356,115	4,519	77.54	8,450	8,245	5,470	3,165	530	.....	.....	32.7	31.9	21.2	12.2	2.0	.....	.....	70
1,546,552	1,130,460	565,275	6,083	73.47	6,280	8,015	6,585	6,180	2,026	.....	.....	21.6	27.6	22.6	21.2	7.0	.....	.....	71
2,033,365	1,512,677	798,125	8,039	69.85	4,051	6,081	5,365	7,760	4,788	265	.....	14.3	21.5	19.0	27.4	16.9	0.9	.....	72
1,406,261	1,079,294	605,215	10,525	67.52	1,410	2,565	2,320	3,906	3,836	710	.....	9.6	17.4	15.7	26.5	26.0	4.8	.....	73
1,065,745	832,083	478,885	13,352	67.66	811	1,110	1,095	2,061	2,881	942	10	9.1	12.5	12.3	23.1	32.3	10.6	0.1	74
678,152	522,322	299,307	16,958	71.50	295	496	525	952	1,591	840	30	6.2	10.5	11.1	20.1	33.6	17.8	0.6	75
1,682,495	1,274,558	845,942	25,467	75.76	486	696	637	1,177	2,463	2,306	733	5.7	8.2	7.5	13.9	29.0	27.1	8.6	76
689,749	530,700	398,940	53,293	82.89	116	104	72	145	333	475	604	6.3	5.6	3.9	7.8	18.0	25.7	32.7	77
313,102	255,251	230,059	158,683	104.90	13	7	12	17	50	52	233	3.4	1.8	3.1	4.4	13.0	13.5	60.7	78

Table 10.—NUMBER OF FARMS, ALL LAND IN FARMS, VALUE OF FARMS, AND SPECIFIED CLASSES OF LAND

[Data are based on reports for

	Region, division, State, and size group	Number of farms, 1950	All land in farms, 1950 (acres)	Cropland harvested, 1949			Cropland used only for pasture, 1949 (acres)	Cropland not harvested and not pastured, 1949 (acres)			Woodland pastured, 1949 (acres)	Woodland not pastured, 1949 (acres)	Other pasture (not cropland and not woodland, 1949 (acres)	Other land (house lots, roads, wasteland, etc.), 1949 (acres)
				Farms reporting	Acres	Percent of all land in farms		Total	Cultivated summer fallow[1]	Other				
	THE SOUTH—EAST SOUTH CENTRAL—Continued													
1	**Tennessee**	231,524	18,591,207	205,141	5,631,457	30.3	2,898,898	1,455,420	(1)	1,455,420	1,906,571	3,955,439	1,658,237	1,085,185
2	Under 10 acres	24,070	131,026	14,794	49,333	37.7	21,605	10,022	(1)	10,022	3,610	5,955	11,413	29,088
3	10-29	53,650	1,000,617	45,922	510,709	51.0	142,067	77,685	(1)	77,685	44,855	74,985	67,139	83,177
4	30-49	36,658	1,396,381	33,267	580,060	41.5	219,719	122,275	(1)	122,275	98,400	162,965	117,195	95,767
5	50-69	28,805	1,665,263	26,799	604,503	36.3	282,180	144,325	(1)	144,325	133,295	239,625	153,345	107,990
6	70-99	29,073	2,394,036	27,626	790,444	33.0	395,975	213,016	(1)	213,016	236,450	398,603	213,590	145,958
6	100-139	24,268	2,794,754	23,306	851,295	30.5	450,507	245,235	(1)	245,235	298,610	533,320	250,510	165,277
8	140-179	13,109	2,052,756	12,581	558,081	27.2	319,839	169,233	(1)	169,233	228,368	456,114	202,316	118,805
9	180-219	7,405	1,455,690	7,097	384,512	26.4	227,050	115,095	(1)	115,095	179,670	328,980	140,668	79,715
10	220-259	4,224	1,001,673	4,052	260,182	26.0	151,535	72,814	(1)	72,814	127,860	240,971	101,258	47,953
11	260-499	7,933	2,682,604	7,495	653,160	24.3	404,150	184,901	(1)	184,901	327,911	729,434	253,867	129,181
12	500-999	1,886	1,244,195	1,791	268,961	21.6	185,801	61,758	(1)	61,758	129,575	446,317	100,822	50,961
13	1,000 and over	443	772,212	411	120,217	15.6	98,470	39,061	(1)	39,061	97,967	338,170	46,114	32,213
14	**Alabama**	211,361	20,931,188	189,869	5,766,095	27.5	1,595,450	1,371,123	(1)	1,371,123	3,726,699	6,011,543	1,725,751	734,527
15	Under 10 acres	17,318	91,577	11,443	45,813	50.0	5,130	6,956	(1)	6,956	4,195	3,364	5,017	21,102
16	10-29	47,375	897,898	42,644	588,818	65.6	36,668	66,223	(1)	66,223	51,829	50,640	38,259	65,461
17	30-49	46,728	1,777,886	43,433	996,251	56.0	78,815	131,984	(1)	131,984	171,828	218,401	92,507	88,100
18	50-69	23,632	1,364,035	22,214	669,862	49.1	64,543	102,472	(1)	102,472	164,323	225,015	76,735	61,085
19	70-99	26,705	2,169,378	25,057	830,924	38.3	120,991	174,970	(1)	174,970	326,082	510,395	120,395	85,021
20	100-139	17,868	2,058,086	16,615	649,711	31.6	125,350	164,785	(1)	164,785	338,538	585,792	119,665	74,245
21	140-179	10,178	1,598,235	9,387	401,225	25.1	108,876	120,486	(1)	120,486	296,433	522,628	93,665	54,922
22	180-219	5,878	1,153,997	5,389	269,862	23.4	84,467	85,980	(1)	85,980	225,114	374,605	74,930	39,039
23	220-259	3,069	728,499	2,815	158,519	21.8	53,310	56,990	(1)	56,990	132,120	259,782	42,813	24,965
24	260-499	7,422	2,564,386	6,513	456,094	17.8	208,924	164,158	(1)	164,158	536,756	932,951	188,909	76,594
25	500-999	3,326	2,248,932	2,783	305,013	13.6	228,535	109,264	(1)	109,264	484,648	812,824	250,466	58,182
26	1,000 and over	1,862	4,278,279	1,576	394,003	9.2	479,841	186,855	(1)	186,855	994,833	1,515,146	622,390	85,211
27	**Mississippi**	251,286	20,818,632	229,480	6,130,336	29.4	1,598,351	1,261,921	(1)	1,261,921	4,519,772	4,074,163	2,278,561	955,528
28	Under 10 acres	24,192	146,486	19,132	109,119	74.5	4,355	5,080	(1)	5,080	2,615	1,880	6,268	17,169
29	10-29	87,032	1,525,390	82,175	1,223,551	80.2	36,689	63,830	(1)	63,830	51,458	31,082	48,220	70,560
30	30-49	42,453	1,601,361	39,325	860,055	53.7	91,455	96,670	(1)	96,670	214,125	126,415	127,600	85,041
31	50-69	21,501	1,250,230	19,830	494,455	39.5	84,210	78,875	(1)	78,875	235,980	141,445	149,100	66,165
32	70-99	25,520	2,082,521	23,598	598,746	28.8	163,380	135,655	(1)	135,655	497,070	321,825	260,384	105,461
33	100-139	17,618	2,034,331	16,017	469,469	23.1	172,310	130,130	(1)	130,130	528,599	385,408	253,729	94,686
34	140-179	11,349	1,781,216	10,194	341,709	19.2	153,425	112,009	(1)	112,009	494,647	380,607	216,861	81,958
35	180-219	5,350	1,052,429	4,872	192,802	18.3	88,897	60,770	(1)	60,770	299,005	243,152	126,870	40,933
36	220-259	3,402	804,367	3,062	131,573	16.4	67,300	52,050	(1)	52,050	230,470	178,670	110,045	34,259
37	260-499	7,724	2,673,724	6,736	456,200	17.1	240,283	174,009	(1)	174,009	675,642	684,461	323,402	119,727
38	500-999	3,415	2,345,713	2,979	497,770	21.2	206,183	143,599	(1)	143,599	544,504	586,972	268,888	97,797
39	1,000 and over	1,730	3,520,864	1,560	754,887	21.4	289,864	209,244	(1)	209,244	745,657	992,246	387,194	141,772
	THE SOUTH—WEST SOUTH CENTRAL													
40	**Arkansas**	182,386	18,867,915	154,971	5,947,250	31.5	2,486,043	1,236,516	(1)	1,236,516	3,239,040	3,536,366	1,592,859	829,841
41	Under 10 acres	16,279	91,848	9,588	50,883	55.4	10,427	3,211	(1)	3,211	3,465	1,510	6,643	15,709
42	10-29	39,595	690,927	33,543	473,832	68.6	58,826	32,655	(1)	32,655	33,150	23,665	34,110	34,689
43	30-49	31,895	1,233,390	26,800	568,845	46.1	167,795	84,290	(1)	84,290	136,130	114,855	89,675	71,800
44	50-69	14,967	869,967	13,031	362,140	41.6	122,590	60,027	(1)	60,027	109,522	93,555	75,834	46,299
45	70-99	25,442	2,072,703	22,466	702,175	33.9	316,415	139,175	(1)	139,175	321,442	312,835	182,740	97,921
46	100-139	17,965	2,096,124	16,324	636,858	30.4	328,182	134,950	(1)	134,950	366,610	342,242	191,136	96,146
47	140-179	12,107	1,901,974	11,033	503,023	26.4	293,846	115,364	(1)	115,364	377,655	354,511	182,625	74,950
48	180-219	6,656	1,311,704	6,044	324,839	24.8	196,896	83,410	(1)	83,410	267,700	260,598	128,250	50,011
49	220-259	4,460	1,054,415	4,118	278,148	26.4	150,955	62,501	(1)	62,501	195,690	218,512	107,200	41,409
50	260-499	8,579	2,957,762	7,919	761,032	25.7	401,786	178,403	(1)	178,403	612,306	636,844	251,744	115,647
51	500-999	3,190	2,142,391	2,954	641,998	30.0	214,143	148,739	(1)	148,739	406,088	468,750	170,948	91,725
52	1,000 and over	1,251	2,444,710	1,151	643,477	26.3	224,182	193,791	(1)	193,791	409,282	708,489	171,954	93,535
53	**Louisiana**	124,022	11,200,024	99,238	3,126,468	27.9	1,829,671	708,083	(1)	708,083	1,786,898	1,951,963	1,176,211	620,730
54	Under 10 acres	15,010	79,501	8,377	37,508	47.2	9,112	3,995	(1)	3,995	2,800	2,905	5,155	18,026
55	10-29	42,029	772,772	35,490	481,990	62.4	70,612	41,930	(1)	41,930	40,529	38,325	37,730	61,656
56	30-49	26,141	988,552	21,991	457,353	46.3	125,728	64,445	(1)	64,445	101,275	96,325	76,875	66,551
57	50-69	9,975	574,953	8,253	211,644	36.8	86,127	39,030	(1)	39,030	76,481	78,037	49,315	34,319
58	70-99	10,175	829,688	8,322	228,318	27.5	129,759	67,240	(1)	67,240	137,905	147,355	74,626	44,485
59	100-139	6,441	748,743	5,221	181,216	24.2	114,455	61,970	(1)	61,970	135,806	140,607	78,659	36,030
60	140-179	3,781	595,075	3,039	138,300	23.2	110,695	50,125	(1)	50,125	105,580	111,095	50,595	28,685
61	180-219	2,036	404,531	1,666	102,806	25.4	69,501	28,419	(1)	28,419	62,925	89,276	34,545	17,059
62	220-259	1,532	362,848	1,188	82,921	22.9	73,581	22,154	(1)	22,154	59,275	67,615	37,100	20,202
63	260-499	3,696	1,282,699	2,999	310,203	24.2	242,703	98,041	(1)	98,041	216,695	224,593	129,963	60,501
64	500-999	1,884	1,281,359	1,540	321,042	25.1	273,516	80,642	(1)	80,642	172,414	216,873	157,425	59,447
65	1,000 and over	1,322	3,279,303	1,152	573,167	17.5	523,882	150,092	(1)	150,092	675,213	738,957	444,223	173,769
66	**Oklahoma**	142,168	35,877,063	115,834	11,885,247	33.1	2,354,145	1,790,238	491,831	1,298,407	5,011,693	873,667	12,608,759	1,353,314
67	Under 10 acres	7,715	34,450	2,325	6,955	20.2	4,220	1,180	160	1,020	1,675	295	6,970	13,155
68	10-29	10,317	175,710	5,261	42,940	24.4	26,470	10,645	935	9,710	23,985	5,415	41,860	24,395
69	30-49	11,303	438,916	7,383	114,011	26.0	72,820	24,765	3,565	21,200	79,105	13,715	96,045	38,455
70	50-69	6,776	392,140	4,981	112,600	28.7	55,145	23,990	2,795	21,195	71,175	15,190	84,600	29,440
71	70-99	15,682	1,270,625	12,477	379,783	29.9	169,510	75,407	10,820	64,587	236,090	46,600	283,255	79,980
72	100-139	12,236	1,417,460	10,480	453,005	32.0	173,080	92,750	14,660	78,090	253,425	50,735	311,715	82,750
73	140-179	24,194	3,837,987	21,969	1,521,260	39.6	314,423	233,330	40,335	192,995	580,725	117,475	885,846	184,926
74	180-219	7,855	1,546,170	7,175	542,505	35.1	161,615	100,020	17,025	82,995	251,945	50,775	371,815	67,495
75	220-259	8,071	1,919,819	7,626	762,540	39.7	154,820	126,300	22,030	104,270	274,925	49,560	467,950	83,724
76	260-499	24,717	8,817,470	23,712	3,737,805	42.4	494,050	472,165	103,945	368,220	1,074,495	220,615	2,465,405	352,935
77	500-999	9,303	6,344,068	8,812	2,471,329	39.0	329,012	344,123	107,078	237,045	783,055	123,730	2,105,851	186,968
78	1,000 and over	3,999	9,682,248	3,633	1,740,514	18.0	398,980	285,563	168,483	117,080	1,381,093	179,562	5,487,447	209,089

See footnotes at end of table.

ACCORDING TO USE, BY SIZE OF FARM; BY DIVISIONS AND STATES: CENSUS OF 1950—Continued

only a sample of farms. See text]

Cropland total, 1949 (acres)	Land pastured total, 1949 (acres)	Woodland total, 1949 (acres)	Value of land and buildings, 1950 (dollars)		Farms by acres of cropland harvested, 1949													
					Number							Percent distribution						
			Average per farm	Average per acre	1-9 acres	10-19 acres	20-29 acres	30-49 acres	50-99 acres	100-199 acres	200 acres and over	1-9 acres	10-19 acres	20-29 acres	30-49 acres	50-99 acres	100-199 acres	200 acres and over	
9,985,775	6,463,706	5,862,010	6,123	77.23	56,128	49,268	36,774	35,652	20,586	5,476	1,257	27.4	24.0	17.9	17.4	10.0	2.7	0.6	1
80,960	36,628	9,565	3,113	565.02	14,794	.....	.....	.....	.....	.....	.....	100.0	.....	.....	.....	.....	.....	.....	2
730,461	254,061	119,840	2,968	155.11	20,387	18,500	7,035	.....	.....	.....	.....	44.4	40.3	15.3	.....	.....	.....	.....	3
922,054	435,314	261,365	3,951	103.13	9,255	10,490	7,690	5,832	.....	.....	.....	27.8	31.5	23.1	17.5	.....	.....	.....	4
1,031,008	568,820	372,920	4,903	83.78	4,990	7,185	6,942	6,356	1,326	.....	.....	18.6	26.8	25.9	23.7	4.9	.....	.....	5
1,399,435	846,015	635,053	6,034	72.52	3,305	6,180	6,355	8,306	3,480	.....	.....	12.0	22.4	23.0	30.1	12.6	.....	.....	6
1,547,037	999,627	831,930	7,579	65.78	1,800	3,810	4,525	7,405	5,376	390	.....	7.7	16.3	19.4	31.8	23.1	1.7	.....	7
1,047,153	750,523	684,482	9,769	62.54	780	1,630	2,140	3,587	3,688	756	.....	6.2	13.0	17.0	28.5	29.3	6.0	.....	8
726,657	547,388	508,650	12,371	62.54	325	686	926	1,775	2,535	845	5	4.6	9.7	13.0	25.0	35.7	11.9	0.1	9
484,531	380,653	368,831	14,648	61.83	196	300	425	921	1,395	780	35	4.8	7.4	10.5	22.7	34.4	19.2	0.9	10
1,242,211	985,928	1,057,345	20,421	60.68	252	362	636	1,312	2,395	2,035	503	3.4	4.8	8.5	17.5	32.0	27.2	6.7	11
516,520	416,198	575,892	37,591	57.22	35	119	90	142	331	574	500	2.0	6.6	5.0	7.9	18.5	32.0	27.9	12
257,748	242,551	436,137	90,058	51.70	9	6	10	16	60	96	214	2.2	1.5	2.4	3.9	14.6	23.4	52.1	13
8,732,668	7,047,900	9,738,242	4,637	48.91	37,334	44,309	42,582	39,487	20,291	4,413	1,453	19.7	23.3	22.4	20.8	10.7	2.3	0.8	14
57,899	14,342	7,559	2,200	409.66	11,443	.....	.....	.....	.....	.....	.....	100.0	.....	.....	.....	.....	.....	.....	15
691,709	126,756	102,469	2,028	105.13	11,628	21,151	9,865	.....	.....	.....	.....	27.3	49.6	23.1	.....	.....	.....	.....	16
1,207,050	343,150	390,229	2,780	72.51	5,336	10,117	15,015	12,965	.....	.....	.....	12.3	23.3	34.6	29.9	.....	.....	.....	17
836,877	305,601	389,338	3,756	64.92	2,336	3,801	5,081	7,655	3,341	.....	.....	10.5	17.1	22.9	34.5	15.0	.....	.....	18
1,126,885	567,468	836,477	4,344	53.48	2,515	3,810	5,551	7,990	5,191	.....	.....	10.0	15.2	22.2	31.9	20.7	.....	.....	19
939,846	583,553	924,330	5,282	45.75	1,571	2,135	3,485	4,546	4,308	570	.....	9.5	12.8	21.0	27.4	25.9	3.4	.....	20
630,587	498,974	819,061	6,186	39.39	915	1,391	1,551	2,457	2,422	651	.....	9.7	14.8	16.5	26.2	25.8	6.9	.....	21
440,309	384,511	599,719	7,959	40.43	476	651	656	1,463	1,545	593	5	8.8	12.1	12.2	27.1	28.7	11.0	0.1	22
268,819	228,243	391,902	9,382	39.35	270	295	381	648	756	445	20	9.6	10.5	13.5	23.0	26.9	15.8	0.7	23
829,176	934,589	1,469,707	12,923	37.58	559	655	696	1,207	1,797	1,260	339	8.6	10.1	10.7	18.5	27.6	19.3	5.2	24
642,812	963,649	1,297,472	25,323	37.89	213	237	243	420	658	542	470	7.7	8.5	8.7	15.1	23.6	19.5	16.9	25
1,060,699	2,097,064	2,509,979	67,818	29.13	72	66	58	136	273	352	619	4.6	4.2	3.7	8.6	17.3	22.3	39.3	26
8,990,608	8,396,684	8,593,935	4,448	55.91	45,563	83,404	50,971	33,514	10,944	2,689	2,395	19.9	36.3	22.2	14.6	4.8	1.2	1.0	27
118,554	13,238	4,495	1,506	242.71	19,132	.....	.....	.....	.....	.....	.....	100.0	.....	.....	.....	.....	.....	.....	28
1,324,070	136,367	82,540	1,705	97.18	10,650	52,265	19,260	.....	.....	.....	.....	13.0	63.6	23.4	.....	.....	.....	.....	29
1,048,180	433,180	340,540	2,678	70.19	5,670	11,155	10,770	11,730	.....	.....	.....	14.4	28.4	27.4	29.8	.....	.....	.....	30
657,540	469,290	377,425	3,797	64.67	2,460	5,350	5,420	5,020	1,580	.....	.....	12.4	27.0	27.3	25.3	8.0	.....	.....	31
897,781	920,834	818,895	4,206	51.44	3,085	6,436	6,317	5,797	1,963	.....	.....	13.1	27.3	26.8	24.6	8.3	.....	.....	32
771,909	954,638	914,007	4,927	42.72	1,892	3,711	3,996	4,256	1,912	250	.....	11.8	23.2	24.9	26.6	11.9	1.6	.....	33
607,143	864,933	875,254	6,140	39.00	1,045	2,075	2,390	2,802	1,556	326	.....	10.3	20.4	23.4	27.5	15.3	3.2	.....	34
342,469	514,772	542,157	8,149	41.56	546	745	1,065	1,295	896	313	12	11.2	15.3	21.9	26.6	18.4	6.4	0.2	35
250,923	407,815	409,140	9,556	40.43	301	605	525	745	635	216	35	9.8	19.8	17.1	24.3	20.7	7.1	1.1	36
870,492	1,239,327	1,360,103	14,749	42.34	585	786	920	1,448	1,632	857	508	8.7	11.7	13.7	21.5	24.2	12.7	7.5	37
847,552	1,019,575	1,131,476	34,746	51.00	154	233	255	340	582	484	931	5.2	7.8	8.6	11.4	19.5	16.2	31.3	38
1,253,995	1,422,715	1,737,903	125,159	59.85	43	43	53	81	188	243	909	2.8	2.8	3.4	5.2	12.1	15.6	58.3	39
9,669,809	7,317,942	6,775,406	6,045	60.21	31,839	39,536	28,247	28,177	17,637	5,864	3,671	20.5	25.5	18.2	18.2	11.4	3.8	2.4	40
64,521	20,535	4,975	2,169	377.72	9,588	.....	.....	.....	.....	.....	.....	100.0	.....	.....	.....	.....	.....	.....	41
565,313	126,086	56,815	2,437	137.28	6,338	19,355	7,850	.....	.....	.....	.....	18.9	57.7	23.4	.....	.....	.....	.....	42
820,930	393,600	250,985	3,345	85.79	6,045	6,010	5,780	8,965	.....	.....	.....	22.6	22.4	21.6	33.5	.....	.....	.....	43
544,757	307,946	203,077	4,622	78.90	2,130	2,760	2,625	3,386	2,130	.....	.....	16.3	21.2	20.1	26.0	16.3	.....	.....	44
1,157,765	820,597	634,277	4,942	60.72	3,400	4,910	4,500	4,895	4,761	.....	.....	15.1	21.9	20.0	21.8	21.2	.....	.....	45
1,099,990	885,928	708,852	6,239	53.30	1,890	2,870	3,145	3,930	3,313	1,176	.....	11.6	17.6	19.3	24.1	20.3	7.2	.....	46
912,233	854,126	732,166	7,133	45.34	1,140	1,570	2,020	2,686	2,361	1,256	.....	10.3	14.2	18.3	24.3	21.4	11.4	.....	47
605,145	592,846	528,298	8,740	44.27	435	795	865	1,586	1,496	831	36	7.2	13.2	14.3	26.2	24.8	13.7	0.6	48
491,604	453,845	414,202	10,981	46.55	320	445	545	825	1,075	590	318	7.8	10.8	13.2	20.0	26.1	14.3	7.7	49
1,341,221	1,265,836	1,249,150	16,480	47.89	427	676	776	1,579	1,885	1,348	1,228	5.4	8.5	9.8	19.9	23.8	17.0	15.5	50
1,004,880	791,179	874,838	36,434	54.74	107	135	119	275	512	536	1,270	3.6	4.6	4.0	9.3	17.3	18.1	43.0	51
1,061,450	805,418	1,117,771	109,564	57.49	19	10	22	50	104	127	819	1.7	0.9	1.9	4.3	9.0	11.0	71.2	52
5,664,222	4,792,780	3,738,861	6,983	82.47	27,546	29,650	19,776	12,350	5,290	2,528	2,098	27.8	29.9	19.9	12.4	5.3	2.5	2.1	53
50,615	17,067	5,705	2,611	471.32	8,377	.....	.....	.....	.....	.....	.....	100.0	.....	.....	.....	.....	.....	.....	54
594,532	148,871	78,854	2,654	141.44	9,376	18,452	7,662	.....	.....	.....	.....	26.4	52.0	21.6	.....	.....	.....	.....	55
647,526	303,878	197,600	3,937	103.67	4,256	5,416	6,792	5,527	.....	.....	.....	19.4	24.6	30.9	25.1	.....	.....	.....	56
336,801	211,923	154,518	5,198	90.63	1,586	1,620	1,875	2,312	860	.....	.....	19.2	19.6	22.7	28.0	10.4	.....	.....	57
425,317	342,290	285,260	6,458	79.15	1,770	1,881	1,550	1,785	1,336	.....	.....	21.3	22.6	18.6	21.4	16.1	.....	.....	58
357,641	328,920	276,413	8,267	70.78	1,016	1,007	776	1,115	1,072	235	.....	19.5	19.3	14.9	21.4	20.5	4.5	.....	59
299,120	266,870	216,675	10,818	69.11	491	510	431	552	627	428	.....	16.2	16.8	14.2	18.2	20.6	14.1	.....	60
200,726	166,971	152,201	14,533	73.41	151	197	271	291	403	326	27	9.1	11.8	16.3	17.5	24.2	19.6	1.6	61
178,656	169,956	126,890	15,676	66.54	170	166	85	181	246	265	75	14.3	14.0	7.2	15.2	20.7	22.3	6.3	62
650,947	589,361	441,288	26,727	76.78	249	297	238	437	462	829	487	8.3	9.9	7.9	14.6	15.4	27.6	16.2	63
675,200	603,355	389,287	51,344	76.16	76	84	66	91	180	280	763	4.9	5.5	4.3	5.9	11.7	18.2	49.5	64
1,247,141	1,643,318	1,414,170	155,280	59.46	28	20	30	59	104	165	746	2.4	1.7	2.6	5.1	9.0	14.3	64.8	65
16,029,630	19,974,597	5,885,360	13,010	51.42	14,437	12,407	11,113	15,875	24,013	21,562	16,427	12.5	10.7	9.6	13.7	20.7	18.6	14.2	66
12,355	12,865	1,970	4,013	918.68	2,325	.....	.....	.....	.....	.....	.....	100.0	.....	.....	.....	.....	.....	.....	67
80,055	92,315	29,400	3,326	193.44	3,461	1,435	365	.....	.....	.....	.....	65.8	27.3	6.9	.....	.....	.....	.....	68
211,596	247,970	92,820	3,217	82.12	2,796	2,115	1,446	1,026	.....	.....	.....	37.9	28.6	19.6	13.9	.....	.....	.....	69
191,735	210,920	86,365	3,274	55.70	1,065	1,425	1,020	1,001	470	.....	.....	21.4	28.6	20.5	20.1	9.4	.....	.....	70
624,700	688,855	282,690	4,395	53.95	1,900	2,700	2,261	3,125	2,491	.....	.....	15.2	21.6	18.1	25.0	20.0	.....	.....	71
718,835	738,220	304,160	5,672	48.65	930	1,500	1,740	2,495	3,225	590	.....	8.9	14.3	16.6	23.8	30.8	5.6	.....	72
2,069,013	1,780,994	698,200	9,086	56.81	975	1,670	1,965	3,621	7,731	6,007	.....	4.4	7.6	8.9	16.5	35.2	27.3	.....	73
804,140	785,375	302,720	9,569	48.45	270	505	695	1,140	2,370	2,160	35	3.8	7.0	9.7	15.9	33.0	30.1	0.5	74
1,043,660	897,695	324,485	13,498	56.50	210	296	490	1,015	2,010	3,015	590	2.8	3.9	6.4	13.3	26.4	39.5	7.7	75
4,704,020	4,033,950	1,295,110	20,838	58.31	375	640	905	1,975	4,300	7,380	8,137	1.6	2.7	3.8	8.3	18.1	31.1	34.3	76
3,144,464	3,217,918	906,785	36,177	53.41	110	90	150	335	1,045	1,861	5,221	1.2	1.0	1.7	3.8	11.9	21.1	59.2	77
2,425,057	7,267,520	1,560,655	79,287	33.62	20	31	76	142	371	549	2,444	0.6	0.9	2.1	3.9	10.2	15.1	67.3	78

Table 10.—NUMBER OF FARMS, ALL LAND IN FARMS, VALUE OF FARMS, AND SPECIFIED CLASSES OF LAND

[Data are based on reports for

	Region, division, State, and size group	Number of farms, 1950	All land in farms, 1950 (acres)	Cropland harvested, 1949			Cropland used only for pasture, 1949 (acres)	Cropland not harvested and not pastured, 1949 (acres)			Woodland pastured, 1949 (acres)	Woodland not pastured, 1949 (acres)	Other pasture (not cropland and not woodland), 1949 (acres)	Other land (house lots, roads, wasteland, etc.), 1949 (acres)
				Farms reporting	Acres	Percent of all land in farms		Total	Cultivated summer fallow[1]	Other				
	THE SOUTH—WEST SOUTH CENTRAL—Continued													
1	**Texas**	331,416	146,004,380	261,849	28,291,089	19.4	6,767,173	3,223,536	878,980	2,344,556	30,824,641	2,199,257	72,396,231	2,302,453
2	Under 10 acres	25,576	130,559	8,861	35,203	27.0	16,540	6,540	720	5,820	7,945	2,590	21,945	39,796
3	10-29	38,350	697,271	25,270	294,041	42.2	89,738	43,340	3,615	39,725	73,510	23,360	105,669	67,613
4	30-49	27,518	1,057,358	20,856	452,622	42.8	133,655	65,502	7,110	58,392	145,865	37,690	168,367	63,657
5	50-69	26,515	1,537,045	21,645	639,115	41.6	191,880	97,480	9,625	87,855	216,981	55,055	265,379	71,155
6	70-99	31,078	2,576,266	26,051	1,104,029	42.9	299,351	138,269	19,084	119,185	399,819	85,730	443,588	105,480
7	100-139	37,875	4,386,704	32,854	1,913,632	43.6	468,295	222,307	30,355	191,952	741,517	135,305	752,286	153,362
8	140-179	31,115	4,928,040	27,805	2,453,280	49.8	434,380	231,150	46,910	184,240	791,395	120,870	755,070	141,895
9	180-219	19,244	3,818,222	17,184	1,695,194	44.4	341,450	153,570	27,670	125,900	795,616	96,440	630,722	105,230
10	220-259	13,423	3,192,866	11,983	1,392,334	43.6	295,222	123,895	27,970	95,925	695,237	82,260	530,870	73,048
11	260-499	41,148	14,457,862	37,412	6,427,113	44.5	1,135,807	557,574	141,293	416,281	3,241,725	314,220	2,476,378	305,045
12	500-999	21,399	14,729,987	18,809	5,379,080	36.5	1,058,962	534,848	174,107	360,741	3,963,125	317,064	3,227,269	249,639
13	1,000 and over	18,175	94,492,200	13,119	6,505,446	6.9	2,301,893	1,049,061	390,521	658,540	19,761,906	928,673	63,018,688	926,533
	THE WEST—MOUNTAIN													
14	**Montana**	35,074	59,125,270	32,185	7,557,150	12.8	1,346,815	5,118,850	4,227,171	891,679	2,856,555	379,235	40,959,578	907,087
15	Under 10 acres	1,225	6,010	605	1,700	28.3	915	205	65	140	165	190	1,125	1,710
16	10-29	1,281	20,907	885	6,960	33.3	2,360	1,150	560	590	1,440	635	5,027	3,335
17	30-49	920	36,510	705	12,220	33.5	4,040	2,100	845	1,255	3,175	1,725	8,890	4,360
18	50-69	471	28,070	386	9,990	35.6	1,920	1,840	920	920	2,520	1,535	8,075	2,190
19	70-99	1,460	118,335	1,315	47,895	40.5	15,140	8,840	4,350	4,490	13,265	3,590	21,775	7,830
20	100-139	1,390	162,060	1,260	67,940	41.9	15,260	11,890	5,330	6,560	18,085	6,625	31,925	10,335
21	140-179	2,396	380,130	2,186	149,357	39.3	30,123	38,005	21,815	16,190	44,435	10,610	83,235	24,365
22	180-219	971	192,425	941	78,480	40.8	12,105	12,275	8,150	4,125	26,832	5,320	48,095	9,318
23	220-259	952	226,215	892	90,353	39.9	13,300	24,175	17,960	6,215	16,480	10,220	59,035	12,652
24	260-499	4,810	1,783,779	4,525	569,071	31.9	84,430	325,301	253,932	71,369	146,855	34,020	550,592	73,510
25	500-999	6,171	4,519,041	5,981	1,270,780	28.1	216,713	921,989	746,842	175,147	256,445	83,330	1,637,865	131,919
26	1,000 and over	13,027	51,651,788	12,504	5,252,404	10.2	950,509	3,771,080	3,166,402	604,678	2,326,858	221,435	38,503,939	625,563
27	**Idaho**	40,311	13,258,110	36,220	3,662,377	27.6	482,583	1,099,210	869,625	229,585	1,291,061	318,627	5,564,557	839,695
28	Under 10 acres	3,829	18,201	1,781	5,309	29.2	3,760	505	110	395	200	30	3,388	5,009
29	10-29	3,621	60,509	2,766	27,492	45.4	9,375	2,150	580	1,570	1,425	345	10,432	9,090
30	30-49	4,602	179,661	4,365	104,620	58.2	18,450	5,695	2,020	3,675	7,515	1,490	19,468	22,483
31	50-69	2,336	136,500	2,210	81,475	59.7	12,120	3,335	945	2,390	6,605	3,965	14,455	14,545
32	70-99	6,568	530,257	6,352	334,715	63.1	43,562	15,561	4,905	10,656	21,545	6,300	44,605	63,969
33	100-139	3,487	405,615	3,407	228,357	56.3	26,612	17,380	7,545	9,835	27,480	9,560	48,625	47,601
34	140-179	3,821	600,749	3,661	281,955	46.9	35,854	41,525	17,330	24,195	71,545	24,435	80,363	65,072
35	180-219	1,542	304,668	1,507	146,736	48.2	20,035	20,215	12,665	7,550	29,925	13,840	37,513	36,404
36	220-259	1,419	339,200	1,364	152,383	44.9	18,327	26,215	17,015	9,200	44,950	17,275	52,492	27,558
37	260-499	4,122	1,476,393	4,047	582,063	39.4	53,979	138,125	93,849	44,276	189,613	70,810	319,148	122,655
38	500-999	2,584	1,799,219	2,538	615,973	34.2	62,998	225,684	188,657	37,027	233,108	78,055	457,628	125,773
39	1,000 and over	2,380	7,407,138	2,222	1,101,299	14.9	177,311	602,820	524,004	78,816	657,150	92,522	4,476,500	299,536
40	**Wyoming**	12,615	34,402,935	11,022	1,906,163	5.5	405,390	418,585	286,520	132,065	1,147,529	76,847	29,975,461	472,960
41	Under 10 acres	535	2,380	170	555	23.3	360	20	15	5	60	10	535	840
42	10-29	431	6,870	225	1,995	29.0	1,210	180	75	105	150	50	2,010	1,275
43	30-49	290	11,680	210	4,550	39.0	895	555	5	550	265	200	3,105	2,110
44	50-69	140	8,450	125	4,040	47.8	745	460	60	400	375	.....	2,055	775
45	70-99	716	57,944	655	31,245	53.9	4,765	2,310	420	1,890	1,160	360	11,745	6,359
46	100-139	696	81,280	581	40,068	49.3	4,320	12,520	1,965	10,555	2,340	710	14,435	6,887
47	140-179	1,310	207,550	1,190	94,725	45.6	14,005	19,665	4,275	15,390	7,520	630	44,300	26,705
48	180-219	451	89,190	421	40,812	45.8	7,130	3,920	1,870	2,050	5,790	170	21,650	9,718
49	220-259	460	110,210	455	52,150	47.3	5,260	6,540	2,955	3,585	5,755	105	28,435	11,965
50	260-499	1,771	642,144	1,676	210,764	32.8	35,344	36,155	17,135	19,020	31,170	2,375	272,036	54,300
51	500-999	1,626	1,186,335	1,526	262,434	22.1	43,368	90,013	65,700	24,313	59,217	8,955	678,360	43,988
52	1,000 and over	4,189	31,998,902	3,788	1,162,825	3.6	287,988	246,247	192,045	54,202	1,033,727	63,282	28,896,795	308,038
53	**Colorado**	45,536	38,104,324	40,556	6,879,193	18.1	958,419	3,157,452	2,552,230	605,222	2,782,210	420,424	22,844,054	1,062,572
54	Under 10 acres	4,267	19,366	2,349	8,121	41.9	1,558	937	155	782	155	10	2,245	6,340
55	10-29	4,205	67,096	3,439	35,464	52.9	5,174	4,275	590	3,685	1,070	420	7,805	12,888
56	30-49	2,287	88,644	2,006	42,828	48.3	7,458	6,160	1,385	4,775	2,635	1,615	14,367	13,581
57	50-69	1,148	67,399	1,031	33,958	50.4	5,985	3,423	1,025	2,398	2,935	525	11,750	8,823
58	70-99	3,263	264,466	3,058	160,044	60.5	14,892	13,965	5,310	8,655	10,172	2,670	28,313	34,410
59	100-139	2,216	261,364	2,111	147,442	56.4	13,862	16,808	7,820	8,988	7,240	4,510	39,623	31,879
60	140-179	4,491	712,276	4,274	407,663	57.2	39,297	50,523	27,087	23,436	34,900	6,005	104,499	69,389
61	180-219	1,352	265,615	1,241	126,885	47.8	16,606	21,319	12,010	9,309	18,310	3,340	53,000	26,155
62	220-259	1,465	347,980	1,410	172,728	49.6	20,405	23,937	13,207	10,730	18,640	5,295	79,505	27,470
63	260-499	6,676	2,470,583	6,365	983,531	39.8	117,511	306,169	229,515	76,654	183,725	38,080	696,054	145,513
64	500-999	6,246	4,510,180	5,966	1,423,489	31.6	142,055	684,222	555,563	128,659	308,845	54,290	1,735,592	161,687
65	1,000 and over	7,920	29,029,355	7,306	3,337,040	11.5	573,616	2,025,714	1,698,563	327,151	2,193,583	303,664	20,071,301	524,437
66	**New Mexico**	23,503	47,475,783	19,160	1,927,046	4.1	414,023	452,815	223,958	228,857	7,149,554	615,100	36,143,220	774,025
67	Under 10 acres	3,460	18,820	2,820	11,815	62.8	1,055	1,740	335	1,405	230	105	675	3,200
68	10-29	3,886	64,480	3,580	38,970	60.4	4,495	5,960	770	5,190	1,935	600	5,025	7,495
69	30-49	1,706	64,820	1,535	33,230	51.3	5,095	5,475	910	4,565	4,245	2,190	7,235	7,350
70	50-69	887	51,204	841	28,230	55.1	4,858	2,770	80	2,690	4,845	1,455	5,221	3,825
71	70-99	1,210	97,760	1,115	46,385	47.4	8,350	8,860	2,115	6,745	9,170	3,045	14,810	7,140
72	100-139	896	104,417	815	45,105	43.2	9,008	5,977	660	5,317	13,975	3,680	16,285	10,387
73	140-179	1,443	232,046	1,207	88,971	38.3	11,515	10,025	1,620	8,405	36,935	10,090	57,735	16,775
74	180-219	476	94,769	426	39,480	41.7	7,730	6,945	1,350	5,595	16,345	2,345	18,826	3,098
75	220-259	471	112,609	431	50,899	45.2	3,885	4,060	1,350	2,710	15,870	2,800	30,085	5,010
76	260-499	2,419	883,725	2,094	359,698	40.7	35,465	48,138	18,611	29,527	105,025	8,685	290,519	35,195
77	500-999	2,254	1,612,830	1,867	455,402	28.2	55,261	85,035	50,080	34,955	219,613	29,685	727,825	40,009
78	1,000 and over	4,395	44,138,303	2,429	728,861	1.7	267,306	267,830	146,077	121,753	6,720,366	550,420	34,968,979	634,541

See footnotes at end of table.

ACCORDING TO USE, BY SIZE OF FARM; BY DIVISIONS AND STATES: CENSUS OF 1950—Continued

only a sample of farms. See text]

Cropland total, 1949 (acres)	Land pastured total, 1949 (acres)	Woodland total, 1949 (acres)	Value of land and buildings, 1950 (dollars)		Farms by acres of cropland harvested, 1949													
					Number							Percent distribution						
			Average per farm	Average per acre	1-9 acres	10-19 acres	20-29 acres	30-49 acres	50-99 acres	100-199 acres	200 acres and over	1-9 acres	10-19 acres	20-29 acres	30-49 acres	50-99 acres	100-199 acres	200 acres and over	
38,281,798	109,988,045	33,023,898	20,156	46.16	37,331	30,740	25,211	36,133	52,374	44,401	35,659	14.3	11.7	9.6	13.8	20.0	17.0	13.6	1
58,283	46,430	10,535	4,217	822.28	8,861	.....	.....	.....	.....	.....	.....	100.0	.....	.....	.....	.....	.....	.....	2
427,119	268,917	96,870	4,121	223.79	10,812	9,848	4,610	.....	.....	.....	.....	42.8	39.0	18.2	.....	.....	.....	.....	3
651,779	437,887	173,555	4,500	116.60	4,655	4,805	4,206	7,190	.....	.....	.....	22.3	23.0	20.2	34.5	.....	.....	.....	4
928,475	674,240	272,036	5,401	92.18	3,630	4,045	3,580	6,100	4,290	.....	.....	16.8	18.7	16.5	28.2	19.8	.....	.....	5
1,541,649	1,142,758	485,549	7,155	85.24	2,840	3,446	3,430	5,607	10,728	.....	.....	10.9	13.2	13.2	21.5	41.2	.....	.....	6
2,604,234	1,962,098	876,822	9,404	80.90	2,491	3,140	3,260	5,860	12,750	5,353	.....	7.6	9.6	9.9	17.8	38.8	16.3	.....	7
3,118,810	1,980,845	912,265	13,086	82.53	1,170	1,565	1,900	3,235	7,135	12,800	.....	4.2	5.6	6.8	11.6	25.7	46.0	.....	8
2,190,214	1,767,788	892,056	15,337	77.07	665	1,060	1,130	1,956	4,070	7,583	720	3.9	6.2	6.6	11.4	23.7	44.1	4.2	9
1,811,451	1,521,329	777,497	17,981	75.39	496	515	600	1,150	2,690	4,334	2,198	4.1	4.3	5.0	9.6	22.4	36.2	18.3	10
8,120,494	6,853,910	3,555,945	26,615	75.49	955	1,381	1,525	2,737	6,330	8,918	15,566	2.6	3.7	4.1	7.3	16.9	23.8	41.6	11
6,972,890	8,249,356	4,280,189	46,888	68.08	455	545	535	1,295	2,609	3,357	10,013	2.4	2.9	2.8	6.9	13.9	17.8	53.2	12
9,856,400	85,082,487	20,690,579	141,023	27.00	301	390	435	1,003	1,772	2,056	7,162	2.3	3.0	3.3	7.6	13.5	15.7	54.6	13
14,022,815	45,162,948	3,235,790	27,682	17.07	2,083	1,286	1,272	2,504	5,726	6,930	12,384	6.5	4.0	4.0	7.8	17.8	21.5	38.5	14
2,820	2,205	355	7,394	1,474.44	605	.....	.....	.....	.....	.....	.....	100.0	.....	.....	.....	.....	.....	.....	15
10,470	8,827	2,075	8,270	502.62	610	235	40	.....	.....	.....	.....	68.9	26.6	4.5	.....	.....	.....	.....	16
18,360	16,105	4,900	7,927	205.80	165	240	200	100	.....	.....	.....	23.4	34.0	28.4	14.2	.....	.....	.....	17
13,750	12,515	4,055	8,522	143.72	70	90	65	121	40	.....	.....	18.1	23.3	16.8	31.3	10.4	.....	.....	18
71,875	50,180	16,855	9,171	115.13	170	180	175	390	400	.....	.....	12.9	13.7	13.3	29.7	30.4	.....	.....	19
95,090	65,270	24,710	10,488	90.29	115	85	115	240	625	80	.....	9.1	6.7	9.1	19.0	49.6	6.3	.....	20
217,485	157,793	55,045	17,795	74.45	110	90	195	340	936	515	.....	5.0	4.1	8.9	15.6	42.8	23.6	.....	21
102,860	87,032	32,152	13,949	70.67	30	50	40	125	360	326	10	3.2	5.3	4.3	13.3	38.3	34.6	1.1	22
127,828	88,815	26,700	15,892	66.73	30	35	25	85	265	426	26	3.4	3.9	2.8	9.5	29.7	47.8	2.9	23
978,802	781,877	180,875	16,037	43.06	60	101	185	345	1,060	2,025	749	1.3	2.2	4.1	7.6	23.4	44.8	16.6	24
2,409,482	2,111,023	339,775	20,585	27.95	60	105	90	350	810	1,501	3,065	1.0	1.8	1.5	5.9	13.5	25.1	51.2	25
9,973,993	41,781,306	2,548,293	50,250	13.13	58	75	142	408	1,230	2,057	8,534	0.5	0.6	1.1	3.3	9.8	16.5	68.3	26
5,244,170	7,338,201	1,609,688	22,471	72.31	4,377	2,951	3,327	5,885	9,993	5,518	4,169	12.1	8.1	9.2	16.2	27.6	15.2	11.5	27
9,574	7,348	230	6,981	1,428.14	1,781	.....	.....	.....	.....	.....	.....	100.0	.....	.....	.....	.....	.....	.....	28
39,217	21,432	1,770	8,404	505.61	1,536	1,015	215	.....	.....	.....	.....	55.5	36.7	7.8	.....	.....	.....	.....	29
128,765	45,373	9,005	10,569	268.45	370	910	1,640	1,445	.....	.....	.....	8.5	20.8	37.6	33.1	.....	.....	.....	30
96,930	33,180	10,570	13,392	227.41	130	165	295	1,185	435	.....	.....	5.9	7.5	13.3	53.6	19.7	.....	.....	31
393,838	109,712	27,845	17,633	216.29	195	200	405	1,460	4,092	.....	.....	3.1	3.1	6.4	23.0	64.4	.....	.....	32
272,349	102,717	37,040	20,048	175.81	100	170	200	465	2,016	456	.....	2.9	5.0	5.9	13.6	59.2	13.4	.....	33
359,334	187,762	95,980	20,060	127.98	135	235	235	485	1,256	1,315	.....	3.7	6.4	6.4	13.2	34.3	35.9	.....	34
186,986	87,473	43,765	26,662	134.41	30	45	80	180	440	721	11	2.0	3.0	5.3	11.9	29.2	47.8	0.7	35
196,925	115,769	62,225	27,651	115.71	20	65	30	140	351	581	177	1.5	4.8	2.2	10.3	25.7	42.6	13.0	36
774,167	562,740	260,423	29,804	82.69	50	110	185	326	846	1,491	1,039	1.2	2.7	4.6	8.1	20.9	36.8	25.7	37
904,655	753,734	311,163	42,440	61.28	30	20	35	136	396	532	1,389	1.2	0.8	1.4	5.4	15.6	21.0	54.7	38
1,881,430	5,310,961	749,672	82,073	28.39	.....	16	7	63	161	422	1,553	.....	0.7	0.3	2.8	7.2	19.0	69.9	39
2,730,138	31,528,380	1,224,376	33,284	13.64	452	423	426	1,034	2,769	3,223	2,695	4.1	3.8	3.9	9.4	25.1	29.2	24.5	40
935	955	70	5,575	1,208.06	170	.....	.....	.....	.....	.....	.....	100.0	.....	.....	.....	.....	.....	.....	41
3,385	3,370	900	7,932	484.63	135	80	10	.....	.....	.....	.....	60.0	36.0	4.0	.....	.....	.....	.....	42
6,000	4,265	465	8,512	217.41	25	50	70	65	.....	.....	.....	11.9	23.8	33.3	31.0	.....	.....	.....	43
5,245	3,175	375	6,984	115.53	15	20	15	55	20	.....	.....	12.0	16.0	12.0	44.0	16.0	.....	.....	44
38,320	17,670	1,520	9,598	118.12	30	70	45	155	355	.....	.....	4.6	10.7	6.9	23.7	54.2	.....	.....	45
56,908	21,095	3,050	11,272	97.22	5	35	20	110	320	91	.....	0.9	6.0	3.4	18.9	55.1	15.7	.....	46
128,395	65,825	8,150	15,012	93.66	10	30	85	130	565	370	.....	0.8	2.5	7.1	10.9	47.5	31.1	.....	47
51,862	34,570	5,960	14,593	71.18	5	20	.....	45	140	206	5	1.2	4.8	.....	10.7	33.3	48.9	1.2	48
63,950	39,450	5,860	19,396	82.28	5	5	5	50	125	235	30	1.1	1.1	1.1	11.0	27.5	51.6	6.6	49
282,263	338,550	33,545	18,219	49.72	5	30	65	116	425	792	243	0.3	1.8	3.9	6.9	25.4	47.3	14.5	50
395,815	780,945	68,172	22,309	30.57	25	35	30	100	335	448	553	1.6	2.3	2.0	6.6	22.0	29.4	36.2	51
1,697,060	30,218,510	1,097,009	70,093	10.24	22	48	81	208	484	1,081	1,864	0.6	1.3	2.1	5.5	12.8	28.5	49.2	52
10,995,064	26,584,683	3,202,634	26,129	32.56	5,080	2,932	2,035	3,278	7,718	9,084	10,429	12.5	7.2	5.0	8.1	19.0	22.4	25.7	53
10,616	3,958	165	8,276	1,739.94	2,349	.....	.....	.....	.....	.....	.....	100.0	.....	.....	.....	.....	.....	.....	54
44,913	14,049	1,490	9,545	592.77	1,804	1,415	220	.....	.....	.....	.....	52.5	41.1	6.4	.....	.....	.....	.....	55
56,446	24,460	4,250	9,960	255.88	321	545	670	470	.....	.....	.....	16.0	27.2	33.4	23.4	.....	.....	.....	56
43,366	20,670	3,460	11,712	200.29	110	150	185	386	200	.....	.....	10.7	14.5	17.9	37.4	19.4	.....	.....	57
188,901	53,377	12,842	13,765	169.23	136	192	216	640	1,874	.....	.....	4.4	6.3	7.1	20.9	61.3	.....	.....	58
178,112	60,725	11,750	15,795	134.18	106	80	105	280	1,075	465	.....	5.0	3.8	5.0	13.3	50.9	22.0	.....	59
497,483	178,696	40,905	19,705	123.99	100	180	200	325	1,267	2,202	.....	2.3	4.2	4.7	7.6	29.6	51.5	.....	60
164,810	87,916	21,650	20,508	104.25	45	25	50	165	286	638	32	3.6	2.0	4.0	13.3	23.0	51.4	2.6	61
217,070	118,550	23,935	23,147	96.72	20	30	60	106	295	678	221	1.4	2.1	4.3	7.5	20.9	48.1	15.7	62
1,407,211	997,290	221,805	21,667	58.68	25	140	180	421	1,241	2,347	2,011	0.4	2.2	2.8	6.6	19.5	36.9	31.6	63
2,249,766	2,186,492	363,135	26,537	36.30	25	120	90	276	721	1,460	3,274	0.4	2.0	1.5	4.6	12.1	24.5	54.9	64
5,936,370	22,838,500	2,497,247	68,939	19.48	39	55	59	209	759	1,294	4,891	0.5	0.8	0.8	2.9	10.4	17.7	66.9	65
2,793,884	43,706,797	7,764,654	26,868	16.26	5,918	2,890	1,457	1,754	2,056	2,171	2,914	30.9	15.1	7.6	9.2	10.7	11.3	15.2	66
14,610	1,960	335	6,010	1,061.34	2,820	.....	.....	.....	.....	.....	.....	100.0	.....	.....	.....	.....	.....	.....	67
49,425	11,455	2,535	6,324	375.51	1,645	1,585	350	.....	.....	.....	.....	45.9	44.3	9.8	.....	.....	.....	.....	68
43,800	16,575	6,435	9,298	244.60	350	355	335	495	.....	.....	.....	22.8	23.1	21.8	32.2	.....	.....	.....	69
35,858	14,924	6,300	12,032	208.98	120	140	126	210	245	.....	.....	14.3	16.6	15.0	25.0	29.1	.....	.....	70
63,595	32,330	12,215	15,003	186.89	175	140	135	200	465	.....	.....	15.7	12.6	12.1	17.9	41.7	.....	.....	71
60,090	39,268	17,655	17,795	152.39	130	115	60	120	230	160	.....	16.0	14.1	7.4	14.7	28.2	19.6	.....	72
110,511	106,185	47,025	16,865	106.04	185	130	70	105	240	477	.....	15.3	10.8	5.8	8.7	19.9	39.5	.....	73
54,155	42,901	18,690	26,931	134.40	30	45	40	60	61	175	15	7.0	10.6	9.4	14.1	14.3	41.1	3.5	74
58,844	49,840	18,670	26,156	109.34	30	30	35	30	70	110	126	7.0	7.0	8.1	7.0	16.2	25.5	29.2	75
443,301	432,009	114,710	22,457	61.16	110	70	95	185	215	585	834	5.3	3.3	4.5	8.8	10.3	27.9	39.8	76
595,698	1,002,699	249,298	25,023	34.87	152	115	75	105	185	265	970	8.1	6.2	4.0	5.6	9.9	14.2	52.0	77
1,263,997	41,956,651	7,270,786	82,149	10.09	171	165	136	244	345	399	969	7.0	6.8	5.6	10.0	14.2	16.4	39.9	78

Table 10.—NUMBER OF FARMS, ALL LAND IN FARMS, VALUE OF FARMS, AND SPECIFIED CLASSES OF LAND

[Data are based on reports for

	Region, division, State, and size group	Number of farms, 1950	All land in farms, 1950 (acres)	Cropland harvested, 1949			Cropland used only for pasture, 1949 (acres)	Cropland not harvested and not pastured, 1949 (acres)			Woodland pastured, 1949 (acres)	Woodland not pastured, 1949 (acres)	Other pasture (not cropland and not woodland), 1949 (acres)	Other land (house lots, roads, wasteland, etc.), 1949 (acres)
				Farms reporting	Acres	Percent of all land in farms		Total	Cultivated summer fallow[1]	Other				
	THE WEST—MOUNTAIN—Continued													
1	**Arizona**	10,412	40,026,931	7,170	898,629	2.2	167,067	211,742	55,033	156,709	7,125,306	80,167	31,016,747	527,273
2	Under 10 acres	1,947	8,506	870	3,030	35.6	2,280	560	15	545	85	50	410	2,091
3	10-29	1,858	30,321	1,286	13,554	44.7	6,431	3,340	190	3,150	270	250	1,675	4,801
4	30-49	1,139	43,329	938	21,135	48.8	6,355	5,355	1,050	4,305	600	395	3,117	6,372
5	50-69	476	28,022	405	13,785	49.2	4,065	2,995	420	2,575	1,952	520	2,085	2,620
6	70-99	799	64,423	665	34,460	53.5	6,710	5,385	1,170	4,215	1,863	220	8,760	7,025
7	100-139	449	52,741	353	23,908	45.3	6,140	3,160	735	2,425	3,965	675	7,085	7,808
8	140-179	638	100,460	505	43,971	43.8	14,045	8,160	1,275	6,885	7,970	1,045	17,182	8,087
9	180-219	203	40,385	188	23,771	58.9	1,476	2,570	665	1,905	1,020	2,725	5,090	3,733
10	220-259	216	51,337	197	26,668	51.9	3,348	2,992	200	2,792	2,448	426	8,293	7,162
11	260-499	782	275,779	645	127,551	46.3	19,764	28,266	4,846	23,420	16,151	2,435	60,872	20,740
12	500-999	568	395,419	465	164,305	41.6	23,955	29,093	4,985	24,108	24,430	16,412	107,722	29,502
13	1,000 and over	1,337	38,936,209	653	402,491	1.0	72,498	119,866	39,482	80,384	7,064,552	55,014	30,794,456	427,332
14	**Utah**	24,198	10,854,289	21,578	1,313,726	12.1	322,898	475,729	355,835	119,894	1,475,635	96,972	6,696,867	472,462
15	Under 10 acres	4,340	17,873	2,575	8,845	49.5	1,437	820	255	565	70	15	1,972	4,714
16	10-29	3,873	70,233	3,607	45,989	65.5	5,070	4,680	1,480	3,200	579	233	7,235	6,447
17	30-49	2,955	115,900	2,825	70,920	61.2	8,690	7,300	3,020	4,280	850	130	15,590	12,420
18	50-69	1,911	111,019	1,894	67,610	60.9	7,748	5,029	2,670	2,359	900	72	19,710	9,950
19	70-99	2,329	192,194	2,278	107,027	55.7	11,824	13,856	6,150	7,706	1,780	1,110	39,384	17,213
20	100-139	1,735	202,814	1,699	99,622	49.1	15,690	15,670	8,395	7,275	2,835	1,470	47,587	19,940
21	140-179	1,373	216,640	1,333	87,474	40.4	17,232	19,094	10,284	8,810	7,010	785	61,714	23,331
22	180-219	919	181,728	893	66,226	36.4	12,600	17,660	11,390	6,270	7,220	1,344	55,000	21,678
23	220-259	532	126,290	517	44,133	34.9	8,585	14,980	7,795	7,185	4,885	435	39,278	13,994
24	260-499	1,652	593,583	1,602	168,876	28.5	37,435	65,655	47,845	17,810	42,195	6,255	219,190	53,977
25	500-999	1,051	749,699	996	164,475	21.9	43,586	91,918	80,010	11,908	63,175	29,985	288,407	68,153
26	1,000 and over	1,528	8,276,316	1,359	382,529	4.6	153,001	219,067	176,541	42,526	1,344,136	55,138	5,901,800	220,645
27	**Nevada**	3,117	7,010,206	2,630	405,583	5.8	135,499	53,946	10,863	43,083	98,608	18,201	6,163,848	134,521
28	Under 10 acres	240	1,175	95	320	27.2	250	110	35	75	.....	.....	40	455
29	10-29	380	6,865	255	2,545	37.1	1,130	525	45	480	.....	.....	1,090	1,575
30	30-49	345	14,040	300	6,730	47.9	1,155	1,180	20	1,160	185	.....	1,945	2,845
31	50-69	110	6,305	90	2,730	43.3	1,115	710	.....	710	.....	.....	610	1,140
32	70-99	395	32,555	380	14,940	45.9	3,395	2,845	450	2,395	315	650	5,145	5,265
33	100-139	140	16,260	130	7,715	47.4	2,490	505	240	265	245	200	3,035	2,070
34	140-179	236	37,685	191	11,612	30.8	4,240	2,700	320	2,380	1,690	575	8,425	8,443
35	180-219	150	29,275	140	9,145	31.2	3,795	2,735	745	1,990	435	10	8,095	5,060
36	220-259	75	18,055	75	7,355	40.7	4,500	830	340	490	310	.....	2,045	3,015
37	260-499	256	87,705	251	24,090	27.5	11,615	7,140	1,535	5,605	4,845	1,265	22,060	16,690
38	500-999	239	161,940	219	37,971	23.4	15,280	7,393	350	7,043	6,395	5,485	67,367	22,049
39	1,000 and over	551	6,598,346	504	280,430	4.3	86,534	27,273	6,783	20,490	84,188	10,016	6,043,991	65,914
	THE WEST—PACIFIC													
40	**Washington**	69,821	17,706,301	56,111	4,254,999	24.0	708,457	2,758,856	2,435,811	323,045	2,512,593	838,221	6,063,860	569,315
41	Under 10 acres	13,957	70,113	8,078	22,924	32.7	12,810	4,445	615	3,830	3,510	4,415	4,364	17,645
42	10-29	17,810	292,666	13,746	104,709	35.8	48,859	17,303	3,240	14,063	31,040	31,785	22,806	36,164
43	30-49	8,985	342,663	7,517	108,604	31.7	52,716	18,972	4,075	14,897	53,295	48,119	26,725	34,232
44	50-69	4,081	236,181	3,551	77,738	32.9	39,613	11,263	2,310	8,953	34,625	33,720	21,024	18,198
45	70-99	5,356	433,328	4,736	137,715	31.8	61,028	22,705	7,185	15,520	89,185	57,200	33,730	31,765
46	100-139	3,389	390,933	3,100	110,319	28.2	56,658	17,384	5,453	11,931	79,620	63,413	31,932	31,607
47	140-179	3,172	499,422	2,944	151,684	30.4	50,746	32,157	10,255	21,902	123,707	70,517	39,082	31,529
48	180-219	1,494	295,925	1,353	81,822	27.6	31,134	18,811	8,940	9,871	65,845	53,472	24,400	20,801
49	220-259	1,221	291,223	1,110	83,627	28.7	24,156	20,775	13,950	6,825	78,235	36,515	27,823	20,092
50	260-499	3,663	1,329,157	3,502	459,414	34.6	78,644	158,358	123,871	34,487	280,852	142,375	151,307	58,207
51	500-999	3,056	2,184,082	2,961	762,116	34.9	62,935	476,948	433,358	43,590	348,713	120,185	333,635	79,550
52	1,000 and over	3,637	11,340,608	3,513	2,154,327	19.0	189,158	1,959,735	1,822,559	137,176	1,324,326	176,505	5,347,032	189,525
53	**Oregon**	59,747	20,275,572	47,525	3,206,101	15.8	960,219	1,334,821	970,305	364,516	3,657,970	930,440	9,575,139	610,882
54	Under 10 acres	10,648	52,623	5,807	16,478	31.3	9,962	3,882	1,020	2,862	2,115	1,710	4,560	13,916
55	10-29	12,154	203,268	9,277	75,324	37.1	31,515	15,301	4,975	10,326	21,735	15,166	18,763	25,464
56	30-49	7,195	277,175	5,945	101,010	36.4	35,116	19,397	5,195	14,202	39,725	29,775	24,540	27,612
57	50-69	3,883	225,147	3,347	84,678	37.6	25,373	13,151	3,985	9,166	38,110	24,230	20,075	19,530
58	70-99	5,592	462,055	4,891	176,519	38.2	52,695	25,691	7,779	17,912	67,895	57,600	41,195	40,460
59	100-139	3,957	462,807	3,542	172,963	37.4	50,801	23,505	7,770	15,735	80,775	61,783	37,350	35,630
60	140-179	3,629	572,085	3,112	193,092	33.8	51,368	31,419	11,820	19,599	105,695	85,025	65,516	39,970
61	180-219	1,882	369,573	1,647	128,066	34.7	29,109	19,495	7,250	12,245	78,630	50,326	43,297	20,650
62	220-259	1,469	350,791	1,324	123,450	35.2	31,453	21,797	5,867	15,930	59,808	42,240	46,190	25,853
63	260-499	3,724	1,324,910	3,417	392,271	29.6	111,925	97,052	63,320	33,732	296,286	157,460	190,913	79,003
64	500-999	2,386	1,645,491	2,156	363,948	22.1	100,845	166,959	116,627	50,332	349,193	151,203	445,733	67,610
65	1,000 and over	3,228	14,329,647	3,060	1,378,302	9.6	430,057	897,172	734,697	162,475	2,518,003	253,922	8,637,007	215,184
66	**California**	137,030	36,085,664	104,332	7,950,663	22.0	3,442,161	2,287,829	1,289,736	998,099	6,059,859	1,049,716	13,373,378	1,922,058
67	Under 10 acres	37,402	159,500	20,519	75,596	47.4	13,608	11,607	1,202	10,405	1,020	1,320	8,322	48,027
68	10-29	35,867	597,188	29,509	366,378	61.4	61,741	41,885	6,582	35,303	5,958	7,125	34,257	79,844
69	30-49	15,893	599,575	13,783	367,055	61.2	68,228	38,535	6,676	31,859	10,652	13,098	40,423	61,584
70	50-69	7,303	421,499	6,462	253,772	60.2	46,754	29,215	5,387	23,828	11,197	9,975	32,161	38,425
71	70-99	7,954	645,634	6,883	364,560	56.5	74,682	52,155	9,389	42,766	27,120	16,257	50,487	60,373
72	100-139	5,720	662,106	4,998	353,014	53.3	76,195	46,729	11,524	35,205	36,208	24,411	67,015	58,534
73	140-179	4,877	766,942	4,005	350,307	45.7	92,724	62,896	15,566	47,330	53,950	40,014	84,564	82,487
74	180-219	2,526	498,870	2,213	234,893	47.1	74,099	35,360	9,874	25,486	36,925	16,560	55,095	45,938
75	220-259	2,030	483,472	1,757	214,846	44.4	71,268	36,013	12,827	23,186	34,516	17,783	68,303	40,743
76	260-499	6,604	2,348,936	5,591	971,031	41.3	277,008	191,519	70,461	121,058	235,642	119,434	361,567	192,735
77	500-999	4,853	3,403,134	3,997	1,184,193	34.8	415,070	255,017	127,463	127,554	492,670	143,818	708,525	203,841
78	1,000 and over	6,001	25,498,808	4,615	3,215,018	12.6	2,170,784	1,486,898	1,012,779	474,119	5,114,001	639,921	11,862,659	1,009,527

[1]The inquiry on cultivated summer fallow was not on the questionnaire for those States in which summer fallow is negligible.
[2]0.05 percent or less.

ACCORDING TO USE, BY SIZE OF FARM; BY DIVISIONS AND STATES: CENSUS OF 1950—Continued

only a sample of farms. See text]

Cropland total, 1949 (acres)	Land pastured total, 1949 (acres)	Woodland total, 1949 (acres)	Value of land and buildings, 1950 (dollars)		Farms by acres of cropland harvested, 1949													
					Number							Percent distribution						
			Average per farm	Average per acre	1-9 acres	10-19 acres	20-29 acres	30-49 acres	50-99 acres	100-199 acres	200 acres and over	1-9 acres	10-19 acres	20-29 acres	30-49 acres	50-99 acres	100-199 acres	200 acres and over
1,277,438	38,309,120	7,205,473	47,138	18.00	2,082	981	626	839	926	666	1,050	29.0	13.7	8.7	11.7	12.9	9.3	14.6
5,870	2,775	135	8,760	2,003.91	870	.....	.....	.....	.....	.....	.....	100.0	.....	.....	.....	.....	.....	.....
23,325	8,376	520	15,553	955.70	660	510	116	.....	.....	.....	.....	51.3	39.7	9.0	.....	.....	.....	.....
32,845	10,072	995	15,843	411.43	171	200	206	361	.....	.....	.....	18.2	21.3	22.0	38.5	.....	.....	.....
20,845	8,102	2,472	24,980	422.09	50	50	80	125	100	.....	.....	12.3	12.3	19.8	30.9	24.7	.....	.....
46,555	17,333	2,083	23,885	298.75	55	55	65	85	405	.....	.....	8.3	8.3	9.8	12.8	60.9	.....	.....
33,208	17,190	4,640	28,484	246.18	50	15	20	45	120	103	.....	14.2	4.2	5.7	12.7	34.0	29.2	.....
66,176	39,197	9,015	28,861	185.24	65	21	45	60	56	258	.....	12.9	4.2	8.9	11.9	11.1	51.1	.....
27,817	7,586	3,745	42,351	213.62	10	.....	5	16	25	112	20	5.3	.....	2.7	8.5	13.3	59.6	10.6
33,008	14,089	2,874	58,155	245.12	10	15	5	20	30	46	71	5.1	7.6	2.5	10.2	15.2	23.4	36.0
175,581	96,787	18,586	64,614	183.99	56	37	15	25	75	56	381	8.7	5.7	2.3	3.9	11.6	8.7	59.1
217,353	156,107	40,842	88,465	127.90	30	30	20	28	36	27	294	6.5	6.5	4.3	6.0	7.7	5.8	63.2
594,855	37,931,506	7,119,566	184,269	9.08	55	48	49	74	79	64	284	8.4	7.4	7.5	11.3	12.1	9.8	43.5
2,112,353	8,495,400	1,572,607	19,094	47.52	4,369	2,978	2,521	4,105	4,669	1,870	1,066	20.2	13.8	11.7	19.0	21.6	8.7	4.9
11,102	3,479	85	8,770	1,967.31	2,575	.....	.....	.....	.....	.....	.....	100.0	.....	.....	.....	.....	.....	.....
55,739	12,884	812	10,285	574.13	1,206	1,861	540	.....	.....	.....	.....	33.4	51.6	15.0	.....	.....	.....	.....
86,910	25,130	980	11,920	300.68	280	535	955	1,055	.....	.....	.....	9.9	18.9	33.8	37.3	.....	.....	.....
80,387	28,358	972	15,823	269.73	60	151	415	920	348	.....	.....	3.2	8.0	21.9	48.6	18.4	.....	.....
132,707	52,988	2,890	16,865	207.98	96	140	240	715	1,087	.....	.....	4.2	6.1	10.5	31.4	47.7	.....	.....
130,982	66,112	4,305	20,542	173.78	21	85	110	435	957	91	.....	1.2	5.0	6.5	25.6	56.3	5.4	.....
123,800	85,956	7,795	19,352	122.90	35	65	70	300	660	203	.....	2.6	4.9	5.3	22.5	49.5	15.2	.....
96,486	74,820	8,564	21,058	106.34	35	25	55	165	395	213	5	3.9	2.8	6.2	18.5	44.2	23.9	0.6
67,698	52,748	5,320	25,339	106.43	10	30	20	75	206	151	25	1.9	5.8	3.9	14.5	39.8	29.2	4.8
271,966	298,820	48,450	24,715	69.50	20	36	55	220	576	524	171	1.2	2.2	3.4	13.7	36.0	32.7	10.7
299,979	395,168	93,160	32,521	45.30	15	20	30	77	196	335	323	1.5	2.0	3.0	7.7	19.7	33.6	32.4
754,597	7,398,937	1,399,274	73,022	14.99	16	30	31	143	244	353	542	1.2	2.2	2.3	10.5	18.0	26.0	39.9
595,028	6,397,955	116,809	36,046	21.68	321	362	246	394	535	322	450	12.2	13.8	9.4	15.0	20.3	12.2	17.1
680	290	.....	11,284	1,928.93	95	.....	.....	.....	.....	.....	.....	100.0	.....	.....	.....	.....	.....	.....
4,200	2,220	.....	13,118	739.20	125	105	25	.....	.....	.....	.....	49.0	41.2	9.8	.....	.....	.....	.....
9,065	3,285	185	8,929	218.35	25	95	95	85	.....	.....	.....	8.3	31.7	31.7	28.3	.....	.....	.....
4,555	1,725	.....	12,322	213.61	5	15	10	60	.....	.....	.....	5.6	16.7	11.1	66.7	.....	.....	.....
21,180	8,855	965	14,129	170.81	25	50	45	120	140	.....	.....	6.6	13.2	11.8	31.6	36.8	.....	.....
10,710	5,770	445	20,164	173.82	5	15	5	20	70	15	.....	3.8	11.5	3.8	15.4	53.8	11.5	.....
18,552	14,355	2,265	22,368	139.36	5	30	15	20	95	26	.....	2.6	15.7	7.9	10.5	49.7	13.6	.....
15,675	12,325	445	28,838	147.80	10	20	10	20	40	40	.....	7.1	14.3	7.1	14.3	28.6	28.6	.....
12,685	6,855	310	37,048	153.86	.....	5	.....	15	20	35	.....	.....	6.7	.....	20.0	26.7	46.7	.....
42,845	38,520	6,110	33,400	98.66	15	5	35	21	75	60	40	6.0	2.0	13.9	8.4	29.9	23.9	15.9
60,644	89,042	11,880	46,660	68.97	10	10	6	11	61	48	73	4.6	4.6	2.7	5.0	27.9	21.9	33.3
394,237	6,214,713	94,204	109,436	12.48	1	12	.....	22	34	98	337	0.2	2.4	.....	4.4	6.7	19.4	66.9
7,722,312	9,284,910	3,350,814	20,693	87.17	23,320	9,465	5,221	5,407	4,646	2,709	5,343	41.6	16.9	9.3	9.6	8.3	4.8	9.5
40,179	20,684	7,925	8,191	1,586.50	8,078	.....	.....	.....	.....	.....	.....	100.0	.....	.....	.....	.....	.....	.....
170,871	102,705	62,825	9,787	596.17	9,632	3,607	507	.....	.....	.....	.....	70.1	26.2	3.7	.....	.....	.....	.....
180,292	132,736	101,414	11,542	298.44	2,765	2,485	1,542	725	.....	.....	.....	36.8	33.1	20.5	9.6	.....	.....	.....
128,614	95,262	68,345	14,532	248.80	825	901	740	912	173	.....	.....	23.2	25.4	20.8	25.7	4.9	.....	.....
221,448	183,943	146,385	15,790	195.71	795	991	890	1,208	852	.....	.....	16.8	20.9	18.8	25.5	18.0	.....	.....
184,361	168,210	143,033	19,351	167.85	456	567	516	746	716	99	.....	14.7	18.3	16.6	24.1	23.1	3.2	.....
234,587	213,335	194,224	20,153	128.45	320	425	370	591	780	458	.....	10.9	14.4	12.6	20.1	26.5	15.6	.....
131,767	121,019	118,957	26,197	131.52	120	175	165	240	376	272	5	8.9	12.9	12.2	17.7	27.8	20.1	0.4
128,558	130,214	114,750	27,372	114.87	55	90	115	251	285	241	73	5.0	8.1	10.4	22.6	25.7	21.7	6.6
696,416	510,803	423,227	35,266	97.23	195	115	246	466	762	814	904	5.6	3.3	7.0	13.3	21.8	23.2	25.8
1,301,999	745,283	468,898	63,247	88.09	65	75	91	190	426	443	1,671	2.2	2.5	3.1	6.4	14.4	15.0	56.4
4,303,220	6,860,516	1,500,831	111,995	37.66	14	34	39	78	276	382	2,690	0.4	1.0	1.1	2.2	7.9	10.9	76.6
5,501,141	14,193,328	4,588,410	19,918	62.83	16,561	7,688	4,303	5,650	5,832	4,157	3,334	34.8	16.2	9.1	11.9	12.3	8.7	7.0
30,322	16,637	3,825	8,124	1,614.60	5,807	.....	.....	.....	.....	.....	.....	100.0	.....	.....	.....	.....	.....	.....
122,140	72,013	36,901	10,027	587.18	6,075	2,892	310	.....	.....	.....	.....	65.5	31.2	3.3	.....	.....	.....	.....
155,523	99,381	69,500	11,707	306.06	1,600	1,753	1,422	970	.....	.....	.....	30.3	29.5	23.9	16.3	.....	.....	.....
123,202	83,558	62,340	14,623	250.42	706	696	600	1,045	300	.....	.....	21.1	20.8	17.9	31.2	9.0	.....	.....
254,905	161,785	125,495	15,415	188.61	750	770	580	1,366	1,425	.....	.....	15.3	15.7	11.9	27.9	29.1	.....	.....
247,269	168,926	142,558	20,227	172.92	425	460	385	611	1,380	281	.....	12.0	13.0	10.9	17.3	39.0	7.9	.....
275,879	222,579	190,720	21,269	134.33	375	345	291	455	846	800	.....	12.1	11.1	9.4	14.6	27.2	25.7	.....
176,670	151,036	128,956	25,363	129.18	160	196	150	205	305	611	20	9.7	11.9	9.1	12.4	18.5	37.1	1.2
176,700	137,451	102,048	29,685	125.28	110	111	100	170	241	464	128	8.3	8.4	7.6	12.8	18.2	35.0	9.7
601,248	599,124	453,746	35,188	98.93	236	305	270	385	602	938	681	6.9	8.9	7.9	11.3	17.6	27.5	19.9
631,752	895,771	500,396	43,381	63.08	85	110	110	270	401	467	713	3.9	5.1	5.1	12.5	18.6	21.7	33.1
2,705,531	11,585,067	2,771,925	89,669	20.95	32	50	85	173	332	596	1,792	1.0	1.6	2.8	5.7	10.8	19.5	58.6
13,680,653	22,875,398	7,109,575	40,427	163.01	35,315	19,948	9,590	12,535	11,612	7,398	7,934	33.8	19.1	9.2	12.0	11.1	7.1	7.6
100,811	22,950	2,340	13,686	3,141.42	20,519	.....	.....	.....	.....	.....	.....	100.0	.....	.....	.....	.....	.....	.....
470,004	101,956	13,083	19,617	1,168.30	10,711	15,154	3,644	.....	.....	.....	.....	36.3	51.4	12.3	.....	.....	.....	.....
473,818	119,303	23,750	28,145	738.37	1,419	2,097	3,473	6,794	.....	.....	.....	10.3	15.2	25.2	49.3	.....	.....	.....
329,741	90,112	21,172	39,043	679.42	405	718	699	2,281	2,359	.....	.....	6.3	11.1	10.8	35.3	36.5	.....	.....
491,397	152,289	43,377	39,514	487.76	541	559	499	1,037	4,247	.....	.....	7.9	8.1	7.2	15.1	61.7	.....	.....
475,938	179,418	60,619	51,083	440.70	326	328	301	650	1,866	1,527	.....	6.5	6.6	6.0	13.0	37.3	30.6	.....
505,927	231,238	93,964	48,432	309.41	441	248	212	390	761	1,953	.....	11.0	6.2	5.3	9.7	19.0	48.8	.....
344,352	166,119	53,485	72,576	366.90	138	136	126	242	360	1,077	134	6.2	6.1	5.7	10.9	16.3	48.7	6.1
322,127	174,087	52,299	66,686	280.00	115	95	81	171	332	434	529	6.5	5.4	4.6	9.7	18.9	24.7	30.1
1,439,558	874,217	355,076	82,814	233.42	368	289	173	442	739	1,188	2,392	6.6	5.2	3.1	7.9	13.2	21.2	42.8
1,854,280	1,616,265	636,488	110,841	159.18	193	170	206	224	469	580	2,155	4.8	4.3	5.2	5.6	11.7	14.5	53.9
6,872,700	19,147,444	5,753,922	236,797	57.10	139	154	176	304	479	639	2,724	3.0	3.3	3.8	6.6	10.4	13.8	59.0

Table 11.—NUMBER OF FARMS, ALL LAND IN FARMS, AND VALUE OF FARMS, 1950, 1945, AND 1940; AND SPECIFIED CLASSES OF LAND ACCORDING TO USE, 1949, 1944, AND 1939; BY SIZE OF FARM; BY DIVISIONS AND STATES

[All 1950 data are based on reports for only a sample of farms. See text.]

Region, division, State, and size group	Number of farms			All land in farms (acres)			Cropland harvested (acres)			Value of farms (land and buildings) (dollars)					
										Average per farm			Average per acre		
	1950	1945	1940	1950	1945	1940	1949	1944	1939	1950	1945	1940	1950	1945	1940
United States	5,379,250	5,859,169	6,096,799	1,159,789,020	1,141,615,364	1,060,852,374	345,528,410	352,865,765	321,242,430	13,911	7,917	5,518	66.75	40.63	31.71
Under 10 acres	480,373	594,561	506,402	2,429,505	2,805,435	2,667,754	973,734	1,274,206	1,336,852	5,522	2,889	2,204	1,066.55	612.30	418.39
10-29	852,956	945,608	1,012,971	15,391,045	16,864,332	18,110,988	8,174,986	9,765,855	10,945,895	4,981	2,915	2,047	272.10	163.43	114.50
30-49	623,582	708,796	767,289	23,944,674	27,073,699	29,387,773	10,693,557	13,303,610	14,590,810	5,586	3,275	2,378	144.25	85.75	62.09
50-69	426,048	472,415	510,305	24,735,748	27,209,068	29,466,532	9,859,977	11,808,561	13,121,261	6,727	4,062	3,025	114.94	70.53	52.38
70-99	620,131	684,905	780,743	50,891,949	55,996,749	63,850,159	20,760,795	24,055,667	27,609,845	8,460	5,298	3,930	102.68	64.80	48.06
100-139	581,099	633,851	688,163	67,550,309	73,069,894	79,416,399	27,855,927	30,852,986	33,145,376	10,977	6,867	5,152	94.04	59.57	44.64
140-179	522,272	565,958	621,578	82,392,069	89,304,959	98,092,129	39,133,283	42,411,205	44,046,755	15,524	9,676	6,954	98.04	61.32	44.07
180-219	276,283	282,839	279,577	54,547,308	55,799,959	55,149,121	24,282,588	24,761,997	23,094,641	18,442	11,538	8,438	93.19	58.48	42.78
220-259	213,972	210,376	206,759	50,840,783	50,002,066	49,139,505	24,420,920	24,265,057	22,156,236	22,708	14,622	10,542	95.52	61.52	44.36
260-499	477,558	473,184	458,787	166,583,952	164,647,588	159,568,522	76,561,019	76,209,472	65,224,568	27,969	17,220	12,180	80.03	49.49	35.02
500-999	183,913	173,777	163,694	125,981,122	118,835,657	111,934,589	48,595,834	46,307,792	34,449,940	39,422	22,996	15,825	57.53	33.63	23.14
1,000 and over	121,063	112,899	100,531	494,500,556	460,005,958	364,068,903	54,215,790	47,849,357	31,520,251	92,478	50,783	34,120	24.23	12.46	9.42
The North	2,267,083	2,483,578	2,579,959	441,225,732	447,715,207	435,088,277	208,493,139	212,322,529	186,535,945	17,152	10,228	7,329	86.94	56.74	43.46
Under 10 acres	148,890	187,286	171,559	711,357	911,754	879,767	200,018	320,915	323,078	6,902	3,564	3,067	1,409.42	732.17	598.07
10-29	185,088	220,839	220,015	3,283,102	3,809,149	3,819,187	1,151,330	1,473,279	1,481,363	7,134	3,943	3,325	394.46	228.58	191.55
30-49	165,124	194,098	216,892	6,453,029	7,547,505	8,469,725	2,523,383	3,113,563	3,446,606	6,717	4,003	3,196	170.22	102.94	81.85
50-69	128,282	144,231	161,496	7,508,015	8,402,327	9,419,602	3,122,834	3,718,026	4,151,856	8,070	5,061	4,074	136.69	86.88	69.84
70-99	285,614	326,338	383,654	23,470,337	26,750,248	31,424,967	11,274,558	13,097,300	14,965,032	9,688	6,208	4,773	117.31	75.73	58.27
100-139	301,054	329,725	360,565	35,225,870	38,411,301	41,958,430	17,554,504	19,285,759	20,145,816	12,714	8,267	6,343	108.08	70.96	54.51
140-179	323,211	349,297	380,162	51,060,563	55,223,210	60,085,836	28,742,125	30,496,856	31,079,204	17,805	11,410	8,256	112.25	72.17	52.23
180-219	168,972	174,278	166,675	33,360,926	34,374,518	32,873,026	17,830,332	18,124,354	16,167,372	20,996	13,510	10,008	106.08	68.49	50.74
220-259	141,620	141,779	135,394	33,649,000	33,691,560	32,172,141	19,003,260	18,863,804	16,753,783	25,423	16,658	12,125	106.95	70.10	51.03
260-499	291,202	293,327	276,044	101,163,570	101,796,402	95,814,293	55,176,656	55,132,835	45,865,100	30,161	19,191	13,606	86.60	55.30	39.20
500-999	91,504	88,410	78,202	62,161,577	60,055,141	53,122,765	29,837,634	29,031,313	20,146,823	37,078	23,064	16,064	54.48	33.95	23.65
1,000 and over	36,522	33,970	29,301	83,178,386	76,742,092	65,048,538	22,076,505	19,664,525	12,009,912	63,977	36,348	24,640	28.55	16.09	11.10
The South	2,650,803	2,881,135	3,007,170	394,237,903	377,794,713	370,168,461	97,073,641	102,338,942	103,289,490	8,495	4,564	3,231	58.30	34.80	26.25
Under 10 acres	249,633	311,541	253,427	1,343,581	1,470,683	1,393,740	619,023	757,278	818,947	3,074	1,708	1,155	559.83	361.91	210.06
10-29	582,502	632,076	695,667	10,687,540	11,544,930	12,695,758	6,304,276	7,482,262	8,590,956	2,999	1,698	1,182	161.23	92.99	64.78
30-49	412,141	465,190	496,285	15,717,648	17,632,634	18,839,260	7,297,272	9,217,657	10,092,111	3,836	2,185	1,578	99.78	57.64	41.56
50-69	275,020	305,169	325,026	15,907,937	17,474,140	18,668,413	6,079,137	7,391,357	8,258,173	4,840	2,830	2,086	82.99	49.42	36.32
70-99	298,875	321,119	356,691	24,522,661	26,207,533	29,149,624	8,030,732	9,410,512	11,094,550	5,782	3,464	2,550	70.20	42.44	31.21
100-139	255,970	279,931	302,406	29,522,042	31,849,447	34,526,711	9,004,970	10,260,008	11,748,971	7,490	4,406	3,307	64.73	38.73	28.96
140-179	171,675	185,754	205,204	27,005,521	29,190,105	32,268,496	8,530,347	9,914,728	10,965,915	9,734	5,736	4,295	61.73	36.50	27.31
180-219	95,345	96,683	100,449	18,823,959	19,079,699	19,816,109	5,475,940	5,676,548	6,030,195	11,946	7,022	5,329	60.39	35.58	27.01
220-259	62,042	58,384	60,537	14,734,401	13,882,824	14,391,180	4,399,068	4,409,545	4,498,737	14,507	8,732	6,550	61.03	36.72	27.55
260-499	149,877	140,920	137,220	52,203,688	48,786,451	47,304,831	16,536,003	16,150,392	14,712,523	21,508	12,404	9,327	61.70	35.83	27.06
500-999	61,375	53,261	47,737	41,652,175	35,827,199	31,938,086	12,053,114	10,707,887	8,641,799	40,093	22,239	16,625	59.34	33.06	24.85
1,000 and over	36,348	31,107	26,521	142,116,750	124,849,068	109,176,253	12,743,759	10,960,768	7,836,613	122,544	68,500	50,659	30.46	17.07	12.31
The West	461,364	494,456	509,670	324,325,385	316,105,444	255,595,636	39,961,630	38,204,294	31,416,995	28,807	15,853	9,843	46.51	24.80	19.63
Under 10 acres	81,850	95,734	81,416	374,567	422,998	394,247	154,693	196,013	194,827	10,563	5,410	3,651	2,245.19	1,224.49	753.93
10-29	85,366	92,693	97,289	1,420,403	1,510,253	1,596,043	719,380	810,314	873,576	13,849	8,758	5,342	826.53	537.53	325.63
30-49	46,317	49,508	54,112	1,773,997	1,893,560	2,078,788	872,902	972,390	1,052,093	16,936	10,672	6,439	429.26	279.04	167.60
50-69	22,746	23,015	23,783	1,319,796	1,332,601	1,378,517	658,006	699,178	711,232	22,084	14,152	8,730	379.51	244.42	150.61
70-99	35,642	37,448	40,398	2,898,951	3,038,968	3,275,568	1,455,505	1,547,855	1,550,263	20,822	13,090	8,110	256.66	161.30	100.03
100-139	24,075	24,195	25,192	2,802,397	2,809,146	2,931,258	1,296,453	1,307,219	1,250,589	26,070	16,253	10,243	224.53	139.99	88.03
140-179	27,386	30,907	36,212	4,325,985	4,891,644	5,737,797	1,860,811	1,999,621	2,001,636	24,153	13,766	8,364	152.96	86.98	52.79
180-219	11,966	11,878	12,453	2,362,423	2,345,742	2,459,986	976,316	961,095	897,074	33,478	19,370	12,501	169.06	98.08	63.28
220-259	10,310	10,213	10,828	2,457,382	2,427,682	2,576,184	1,018,592	991,708	903,716	33,635	20,025	13,072	141.19	84.24	54.94
260-499	36,479	38,937	45,523	13,216,694	14,064,735	16,449,398	4,848,360	4,926,245	4,646,945	36,215	19,801	12,139	99.87	54.82	33.59
500-999	31,034	32,106	37,755	22,167,370	22,953,317	26,873,738	6,705,088	6,568,592	5,661,318	45,134	24,063	14,317	62.98	33.66	20.11
1,000 and over	48,193	47,822	44,709	269,205,420	258,414,798	189,844,112	19,395,526	17,224,064	11,673,726	93,527	49,513	30,522	19.10	9.16	7.19
GEOGRAPHIC DIVISIONS															
New England	103,191	150,311	135,190	12,601,397	14,496,990	13,371,473	2,819,271	3,986,870	3,408,402	11,470	6,244	5,478	93.73	64.74	55.38
Under 10 acres	12,794	26,084	19,290	58,649	121,865	95,679	18,273	60,814	39,940	9,174	4,158	3,779	1,948.18	890.01	761.96
10-29	15,056	26,016	22,384	269,148	450,765	393,695	81,365	178,323	137,791	9,505	5,170	4,370	524.98	298.40	248.46
30-49	10,028	15,603	14,662	384,737	588,287	555,582	105,624	196,246	171,486	9,295	5,322	4,572	242.66	141.16	120.67
50-69	9,644	14,586	13,968	566,036	839,578	805,585	153,127	266,896	241,470	9,175	4,929	4,481	153.86	85.64	77.70
70-99	11,253	15,321	15,474	926,287	1,253,070	1,267,128	236,274	388,855	373,107	9,156	5,447	4,782	111.18	66.60	58.40
100-139	13,020	17,742	17,479	1,489,138	2,000,337	1,976,288	379,916	599,665	567,898	10,030	5,968	5,266	87.33	52.94	46.57
140-179	9,167	11,569	11,219	1,436,534	1,812,185	1,757,931	347,518	509,883	469,842	11,116	6,638	5,927	70.60	42.38	37.82
180-219	6,163	7,588	7,003	1,213,946	1,495,840	1,379,118	277,916	407,223	354,629	12,175	7,981	6,818	62.19	40.49	34.62
220-259	4,164	4,330	3,973	992,065	1,032,567	944,566	236,607	275,369	234,211	15,034	8,815	8,033	63.26	36.96	33.79
260-499	9,148	8,982	7,836	3,119,328	3,023,601	2,622,769	646,209	734,981	588,139	17,855	11,734	10,084	52.14	34.86	30.13
500-999	2,347	2,149	1,574	1,496,611	1,363,094	974,704	247,671	262,555	169,428	32,522	21,187	20,413	51.18	33.40	32.96
1,000 and over	407	341	328	648,918	515,801	598,428	88,771	106,060	60,461	76,518	72,736	51,232	47.75	48.09	28.08
Middle Atlantic	296,310	347,477	348,100	32,040,822	34,406,249	33,638,873	12,341,843	14,441,470	13,457,221	11,736	6,875	5,858	109.08	69.44	60.62
Under 10 acres	32,509	43,301	35,843	153,835	208,121	185,443	49,884	89,700	80,369	9,177	4,073	3,855	1,887.46	847.43	745.08
10-29	39,516	49,516	48,730	717,396	878,014	872,632	278,886	395,683	389,662	9,496	4,680	4,133	515.27	263.95	230.78
30-49	27,213	33,041	34,650	1,064,623	1,277,573	1,346,237	443,557	595,194	618,451	9,212	5,269	4,563	234.76	136.26	117.44
50-69	30,905	37,187	40,451	1,800,461	2,157,394	2,346,277	763,024	1,007,252	1,080,067	8,890	5,406	4,589	152.18	93.19	79.12
70-99	39,344	46,318	51,226	3,287,285	3,864,365	4,272,919	1,436,245	1,832,690	1,972,434	10,193	6,275	5,337	121.74	75.21	63.98
100-139	48,015	55,966	60,198	5,572,815	6,460,812	6,941,661	2,407,847	2,984,364	3,076,929	11,022	6,927	5,973	94.88	60.01	51.79
140-179	28,389	31,627	32,242	4,451,668	4,961,078	5,051,550	1,794,666	2,136,157	2,046,420	12,387	7,972	6,783	79.10	50.82	43.29
180-219	17,621	19,013	18,309	3,477,032	3,752,327	3,611,398	1,330,051	1,523,598	1,364,236	14,769	9,094	7,705	74.95	46.08	39.06
200-259	11,132	10,778	9,829	2,642,903	2,558,543	2,331,903	977,053	1,014,397	845,958	16,030	10,686	9,005	67.51	45.02	37.95
260-499	17,985	17,595	14,424	6,020,520	5,841,300	4,737,135	2,035,596	2,099,238	1,526,124	20,674	14,236	12,094	61.98	42.88	36.82
500-999	3,219	2,714	1,846	2,038,628	1,689,192	1,145,989	600,312	533,712	315,936	38,915	29,819	28,583	62.04	47.91	46.04
1,000 and over	462	421	352	813,656	757,530	795,729	224,722	229,485	140,635	171,207	132,630	134,634	97.52	73.71	59.56

Table 11.—NUMBER OF FARMS, ALL LAND IN FARMS, AND VALUE OF FARMS, 1950, 1945, AND 1940; AND SPECIFIED CLASSES OF LAND ACCORDING TO USE, 1949, 1944, AND 1939; BY SIZE OF FARM; BY DIVISIONS AND STATES—Continued

[All 1950 data are based on reports for only a sample of farms. See text.]

Region, division, State, and size group	Number of farms			All land in farms (acres)			Cropland harvested (acres)			Value of farms (land and buildings) (dollars)					
										Average per farm			Average per acre		
	1950	1945	1940	1950	1945	1940	1949	1944	1939	1950	1945	1940	1950	1945	1940
GEOGRAPHIC DIVISIONS—Continued															
East North Central	885,171	953,797	1,006,095	112,316,663	115,564,303	113,655,362	59,823,799	61,116,594	55,431,484	16,864	10,441	7,289	131.46	86.18	64.53
Under 10 acres	60,767	69,913	70,657	300,583	353,236	365,799	89,160	114,142	127,227	6,577	3,491	2,967	1,298.13	690.98	573.15
10-29	83,193	93,002	94,339	1,475,558	1,601,425	1,633,593	517,248	580,080	609,799	6,541	3,708	3,119	364.16	215.34	180.12
30-49	80,427	91,724	104,780	3,154,051	3,587,132	4,111,766	1,311,891	1,510,999	1,715,700	6,555	3,879	3,089	165.90	99.18	78.71
50-69	59,359	63,983	74,505	3,474,752	3,740,837	4,362,585	1,570,343	1,748,046	2,017,576	8,246	5,260	4,109	139.68	89.97	70.18
70-99	143,307	162,128	193,528	11,761,307	13,279,098	15,830,864	5,996,397	6,792,630	7,756,154	10,208	6,662	5,050	123.98	81.34	61.74
100-139	141,634	153,058	167,953	16,555,670	17,844,513	19,541,297	8,702,236	9,439,189	9,675,109	13,771	9,146	6,838	117.45	78.45	58.77
140-179	118,069	123,941	127,671	18,570,401	19,525,247	20,090,896	10,376,936	10,791,305	10,197,458	19,720	13,064	9,484	124.97	82.93	60.27
180-219	67,832	69,080	64,570	13,375,182	13,602,980	12,710,399	7,379,341	7,462,854	6,347,615	24,122	15,828	11,530	122.08	80.38	58.58
220-259	46,399	46,063	41,719	10,997,422	10,918,498	9,889,305	6,266,477	6,162,922	5,079,509	30,784	20,327	14,742	129.95	85.76	62.19
260-499	72,723	70,538	58,601	24,235,364	23,422,846	19,353,156	13,527,089	12,862,335	9,574,738	42,976	27,726	20,079	128.57	83.50	60.80
500-999	10,240	9,211	6,895	6,459,910	5,794,330	4,307,291	3,266,324	2,887,018	1,884,455	73,028	49,343	36,661	115.76	78.44	58.69
1,000 and over	1,221	1,156	877	1,956,463	1,894,161	1,458,411	820,357	765,074	446,144	173,493	119,818	84,772	108.45	73.12	50.98
West North Central	982,411	1,031,993	1,090,574	284,266,850	283,247,665	274,422,569	133,508,226	132,777,595	114,238,838	19,561	11,739	8,065	67.08	42.77	32.05
Under 10 acres	42,820	47,988	45,769	198,290	228,532	232,846	42,701	56,259	75,542	4,836	2,889	2,303	1,021.30	606.69	452.78
10-29	47,323	52,305	54,562	821,000	878,945	919,267	273,831	319,193	344,111	5,336	3,051	2,531	296.54	181.58	150.23
30-49	47,456	53,730	62,800	1,849,618	2,094,513	2,456,140	662,311	811,124	940,969	5,027	3,053	2,301	126.48	78.31	58.84
50-69	28,374	28,475	32,572	1,666,766	1,664,518	1,905,155	636,340	695,832	812,743	6,387	4,231	3,176	107.27	72.37	54.31
70-99	91,710	102,571	123,426	7,495,458	8,353,715	10,054,056	3,605,642	4,083,125	4,863,337	8,738	5,574	4,102	105.91	68.44	50.36
100-139	98,385	102,959	114,935	11,608,247	12,105,639	13,499,184	6,064,505	6,262,541	6,825,880	12,369	8,084	5,978	103.75	68.76	50.90
140-179	167,586	182,160	209,030	26,601,960	28,924,700	33,185,459	16,223,005	17,059,511	18,365,484	17,710	11,184	7,858	110.99	70.43	49.49
180-219	77,356	78,597	76,793	15,294,766	15,523,371	15,172,111	8,843,024	8,730,679	8,100,892	20,383	13,074	9,568	102.65	66.20	48.43
220-259	79,925	80,608	79,873	19,016,610	19,181,952	19,006,367	11,523,123	11,411,116	10,594,105	24,177	15,781	11,345	101.49	66.32	47.68
260-499	191,346	196,212	195,183	67,788,358	69,508,655	69,101,233	38,967,762	39,436,281	34,176,099	26,848	16,908	11,915	75.63	47.73	33.66
500-999	75,698	74,336	67,887	52,166,428	51,208,525	46,694,781	25,723,327	25,348,028	17,777,004	32,523	19,615	13,531	47.10	28.47	19.67
1,000 and over	34,432	32,052	27,744	79,759,349	73,574,600	62,195,970	20,942,655	18,563,906	11,362,672	59,366	31,685	21,029	26.13	13.80	9.38
South Atlantic	958,403	1,043,475	1,019,451	102,413,182	96,601,382	92,554,759	25,168,887	27,494,434	28,322,827	7,216	4,062	3,099	70.50	43.88	34.14
Under 10 acres	95,300	118,824	94,951	510,691	579,102	519,475	228,459	313,625	296,796	3,640	1,949	1,365	659.92	399.83	249.57
10-29	226,390	238,183	224,408	4,252,416	4,450,638	4,179,011	2,430,976	2,743,746	2,542,424	3,666	2,028	1,542	192.57	108.51	82.82
30-49	160,642	179,920	175,986	6,117,987	6,803,087	6,663,373	2,945,946	3,632,512	3,496,180	4,456	2,501	1,925	115.93	66.16	50.83
50-69	115,118	132,522	134,104	6,649,814	7,579,599	7,690,640	2,549,063	3,256,808	3,339,877	5,278	3,080	2,340	90.60	53.84	40.80
70-99	104,879	111,915	118,986	8,627,044	9,156,652	9,751,773	2,735,066	3,204,680	3,573,061	6,343	3,876	2,935	76.92	47.37	35.81
100-139	92,553	103,124	109,216	10,638,945	11,703,464	12,412,079	2,980,677	3,525,989	3,956,407	7,858	4,648	3,555	68.05	40.96	31.28
140-179	50,658	52,481	55,562	7,938,462	8,206,607	8,692,000	2,018,599	2,225,573	2,483,260	9,792	5,945	4,599	62.23	38.02	29.40
180-219	31,710	32,763	34,540	6,265,233	6,472,617	6,821,510	1,514,943	1,614,019	1,801,464	11,913	7,061	5,481	60.20	35.74	27.75
220-259	19,017	18,075	18,730	4,518,757	4,307,850	4,462,909	1,043,204	1,052,275	1,148,109	14,230	9,043	6,747	59.90	37.94	28.32
260-499	39,937	37,643	37,384	13,814,359	12,901,132	12,751,801	2,983,327	2,832,374	2,978,254	19,311	12,115	9,214	55.88	35.35	27.01
500-999	15,039	12,644	11,367	10,065,899	8,337,633	7,430,893	1,863,473	1,599,836	1,534,427	34,823	21,487	17,047	52.45	32.58	26.08
1,000 and over	7,160	5,381	4,217	23,013,575	16,103,001	11,179,295	1,875,154	1,492,997	1,172,568	106,669	59,159	43,716	32.16	19.77	16.49
East South Central	912,408	959,829	1,023,349	79,875,339	76,198,208	77,086,363	22,654,700	23,801,974	25,494,933	5,559	3,224	2,272	65.28	40.61	30.16
Under 10 acres	89,753	101,635	88,790	496,532	506,015	512,556	260,015	284,942	318,909	2,332	1,355	875	416.26	272.15	151.58
10-29	225,821	241,664	290,282	4,098,444	4,392,405	5,254,036	2,580,497	3,026,372	3,706,993	2,291	1,367	935	124.62	75.22	51.64
30-49	154,642	168,581	181,360	5,881,445	6,375,443	6,861,767	2,758,495	3,295,360	3,575,553	3,214	1,853	1,314	83.81	48.99	34.72
50-69	101,669	106,377	111,068	5,884,018	6,099,707	6,384,538	2,204,575	2,438,854	2,600,104	4,296	2,535	1,833	73.63	44.21	31.90
70-99	111,619	114,464	121,393	9,146,335	9,332,748	9,904,243	2,881,361	3,109,173	3,401,983	5,216	3,159	2,292	63.40	38.74	28.09
100-139	88,900	94,459	96,774	10,234,066	10,740,517	11,053,130	2,839,582	3,057,593	3,250,469	6,736	4,088	3,044	58.45	35.95	26.66
140-179	49,820	49,933	51,957	7,803,983	7,806,796	8,124,177	1,895,885	1,981,046	2,126,157	8,451	5,158	3,885	53.98	32.99	24.84
180-219	27,844	27,597	27,674	5,478,099	5,437,146	5,448,016	1,295,653	1,288,885	1,350,470	10,909	6,681	5,071	55.34	33.91	25.76
220-259	15,539	14,454	15,081	3,685,696	3,432,310	3,579,891	839,921	821,330	870,627	13,242	8,073	6,318	55.83	34.00	26.61
260-499	31,800	28,528	28,388	10,873,536	9,675,986	9,610,181	2,316,523	2,116,614	2,212,523	18,735	11,526	9,219	54.95	33.98	27.23
500-999	10,560	8,658	7,752	7,088,471	5,755,100	5,105,686	1,376,192	1,200,099	1,131,422	35,845	22,546	17,925	53.85	33.92	27.22
1,000 and over	4,441	3,479	2,830	9,204,714	6,644,035	5,248,142	1,406,001	1,181,706	949,723	100,379	61,396	43,418	47.59	32.15	23.41
West South Central	779,992	877,831	964,370	211,949,382	204,995,123	200,527,339	49,250,054	51,042,534	49,471,730	13,430	6,626	4,388	50.12	28.37	21.10
Under 10 acres	64,580	91,082	69,686	336,358	385,566	361,709	130,549	158,711	203,242	3,284	1,790	1,226	620.11	422.75	236.20
10-29	130,291	152,229	180,977	2,336,680	2,701,887	3,262,711	1,292,803	1,712,144	2,341,539	3,069	1,710	1,133	168.37	96.33	62.84
30-49	96,857	116,689	138,939	3,718,216	4,454,104	5,314,120	1,592,831	2,289,785	3,020,378	3,809	2,176	1,483	98.61	57.01	38.76
50-69	58,233	66,270	79,854	3,374,105	3,794,834	4,593,235	1,325,499	1,695,695	2,318,192	4,916	2,802	2,011	84.18	48.94	34.96
70-99	82,377	94,740	116,312	6,749,282	7,718,133	9,493,608	2,414,305	3,096,659	4,119,506	5,843	3,346	2,427	70.93	41.07	29.73
100-139	74,517	82,348	96,416	8,649,031	9,405,466	11,061,502	3,184,711	3,676,426	4,542,095	7,925	4,469	3,289	68.00	39.12	28.67
140-179	71,197	83,340	97,685	11,263,076	13,176,702	15,452,319	4,615,863	5,708,109	6,356,498	10,559	5,951	4,340	66.53	37.64	27.43
180-219	35,791	36,323	38,235	7,080,627	7,169,936	7,546,583	2,665,344	2,773,644	2,878,261	12,754	7,244	5,379	64.31	36.70	27.25
220-259	27,486	25,855	26,726	6,529,948	6,142,664	6,348,380	2,515,943	2,535,940	2,480,001	15,379	8,882	6,544	64.60	37.39	27.55
260-499	78,140	74,749	71,448	27,515,793	26,209,333	24,942,849	11,236,153	11,201,404	9,521,746	23,635	12,885	9,430	66.96	36.75	27.01
500-999	35,776	31,959	28,618	24,497,805	21,734,466	19,401,507	8,813,449	7,907,952	5,975,950	43,294	22,453	16,105	63.39	33.02	23.76
1,000 and over	24,747	22,247	19,474	109,898,461	102,102,032	92,748,816	9,462,604	8,286,065	5,714,322	129,735	71,871	53,214	28.94	15.66	11.17
Mountain	194,766	212,527	233,497	250,257,848	244,576,938	191,901,190	24,549,867	23,102,677	18,488,314	26,492	12,969	7,623	23.97	11.27	9.27
Under 10 acres	19,843	25,965	22,449	92,331	112,227	110,255	39,695	51,620	56,634	7,700	3,874	2,391	1,587.72	896.29	486.83
10-29	19,535	21,907	24,703	327,281	364,400	413,625	172,969	201,497	228,203	9,404	4,959	3,099	559.86	298.10	185.05
30-49	14,244	15,834	18,756	554,584	611,341	724,648	296,233	337,591	385,012	10,731	6,014	3,904	274.28	155.77	101.04
50-69	7,479	8,107	8,848	436,969	471,230	515,082	241,818	267,019	279,798	13,863	7,927	5,204	236.33	136.38	89.39
70-99	16,740	17,819	19,985	1,357,934	1,443,359	1,616,259	776,711	817,697	839,688	15,754	8,798	5,799	194.20	108.62	71.70
100-139	11,009	11,269	12,053	1,286,551	1,313,532	1,407,704	660,157	672,342	636,078	17,628	10,208	6,787	151.78	87.58	58.11
140-179	15,708	18,128	22,387	2,487,536	2,876,700	3,553,165	1,165,728	1,255,282	1,315,606	18,297	9,423	6,181	115.50	59.38	38.94
180-219	6,064	6,063	6,536	1,198,055	1,198,474	1,291,507	531,535	514,164	476,817	22,117	11,654	7,940	111.51	58.96	40.18
220-259	5,590	5,580	6,202	1,331,896	1,327,205	1,475,685	596,669	563,234	522,648	24,905	12,818	8,635	104.40	53.89	36.29
260-499	22,488	24,638	30,633	8,213,691	8,958,949	11,132,774	3,025,644	3,129,390	2,989,340	23,446	11,473	7,199	64.07	31.55	19.81
500-999	20,739	22,162	27,557	14,934,663	16,013,399	19,740,900	4,394,829	4,371,250	3,749,722	28,331	13,646	8,198	39.12	18.89	11.44
1,000 and over	35,327	35,055	33,388	218,036,357	209,886,122	149,919,586	12,647,879	10,921,591	7,008,768	69,205	34,733	19,241	13.15	5.80	4.29
Pacific	266,598	281,929	276,173	74,067,537	71,528,506	63,694,446	15,411,763	15,101,617	12,928,681	30,514	18,028	11,720	116.89	71.06	50.82
Under 10 acres	62,007	69,769	58,967	282,236	310,771	283,992	114,998	144,393	138,193	11,450	5,982	4,130	2,457.27	1,343.01	857.62
10-29	65,831	70,786	72,586	1,093,122	1,145,853	1,182,418	546,411	608,817	645,373	15,118	9,934	6,105	902.93	613.67	374.80
30-49	32,073	33,674	35,356	1,219,413	1,282,219	1,354,140	576,669	634,799	667,081	19,685	12,863	7,784	513.90	337.81	203.23
50-69	15,267	14,908	14,935	882,827	861,371	863,435	416,188	432,159	431,434	26,192	17,538	10,818	451.91	303.53	187.13
70-99	18,902	19,629	20,413	1,541,017	1,595,609	1,659,309	678,794	730,158	710,575	25,441	16,986	10,374	313.57	208.96	127.62
100-139	13,066	12,926	13,139	1,515,846	1,495,614	1,523,554	636,296	634,877	614,511	33,264	21,523	13,414	286.56	186.01	115.68
140-179	11,678	12,779	13,825	1,838,449	2,014,944	2,184,632	695,083	744,339	686,030	32,127	19,928	11,901	204.37	126.38	75.31
180-219	5,902	5,815	5,917	1,164,368	1,147,268	1,168,479	444,781	446,931	420,257	45,436	27,415	17,538	229.84	138.95	88.81
220-259	4,720	4,633	4,626	1,125,486	1,100,477	1,100,499	421,923	428,474	381,068	44,616	28,706	19,019	187.62	120.85	79.95
260-499	13,991	14,299	14,890	5,003,003	5,105,786	5,316,624	1,822,716	1,796,855	1,657,605	57,414	34,150	22,301	160.76	95.64	62.46
500-999	10,295	9,944	10,198	7,232,707	6,939,918	7,132,838	2,310,257	2,197,342	1,911,596	80,872	47,279	30,851	115.42	67.74	44.11
1,000 and over	12,866	12,767	11,321	51,169,063	48,528,676	39,924,526	6,747,647	6,302,473	4,664,958	163,408	90,094	63,791	42.47	23.70	18.09

Table 11.—NUMBER OF FARMS, ALL LAND IN FARMS, AND VALUE OF FARMS, 1950, 1945, AND 1940; AND SPECIFIED CLASSES OF LAND ACCORDING TO USE, 1949, 1944, AND 1939; BY SIZE OF FARM; BY DIVISIONS AND STATES—Continued

[All 1950 data are based on reports for only a sample of farms. See text]

Region, division, State, and size group	Number of farms			All land in farms (acres)			Cropland harvested (acres)			Value of farms (land and buildings) (dollars)					
										Average per farm			Average per acre		
	1950	1945	1940	1950	1945	1940	1949	1944	1939	1950	1945	1940	1950	1945	1940
THE NORTH—NEW ENGLAND															
Maine	30,368	42,184	38,980	4,213,183	4,613,175	4,223,297	938,904	1,315,562	1,146,613	7,570	3,785	3,183	54.06	34.61	29.38
Under 10 acres	1,750	4,052	2,909	8,255	19,547	14,881	2,825	10,792	7,222	5,166	2,194	2,046	1,060.72	454.86	399.98
10-29	2,705	5,252	4,394	49,540	92,838	78,368	15,810	39,320	29,987	4,613	2,234	1,809	245.40	126.36	101.42
30-49	2,750	4,270	4,031	105,190	161,141	152,833	30,570	54,558	50,926	3,983	2,341	1,956	105.09	62.04	51.58
50-69	3,348	5,298	5,065	198,345	302,446	290,328	51,763	98,422	92,810	4,815	2,455	2,154	79.49	43.01	37.57
70-99	4,378	5,826	5,963	358,239	475,021	486,486	96,304	153,652	155,601	5,278	3,115	2,635	64.57	38.21	32.30
100-139	5,038	6,583	6,802	568,340	731,917	761,439	147,908	228,092	233,991	6,402	3,598	3,273	56.11	32.36	29.24
140-179	3,232	3,886	3,904	506,374	608,403	611,208	120,143	176,087	172,354	7,633	4,659	4,097	48.85	29.76	26.17
180-219	2,257	2,468	2,251	444,020	486,669	443,206	99,339	132,643	118,839	8,810	5,489	4,688	45.07	27.84	23.81
220-259	1,262	1,289	1,129	301,477	306,898	268,370	75,610	82,207	68,717	12,658	6,721	5,446	53.23	28.23	22.91
260-499	2,782	2,507	2,051	946,009	841,968	678,295	195,270	203,374	150,243	14,231	8,241	6,684	41.69	24.54	20.21
500-999	719	642	393	453,921	412,313	243,835	70,053	82,135	39,636	22,559	14,001	11,356	36.16	21.80	18.30
1,000 and over	147	111	88	273,473	174,014	194,048	33,309	54,280	26,287	57,963	38,316	28,966	31.05	24.44	13.14
New Hampshire	13,382	18,786	16,554	1,722,019	2,017,049	1,809,314	293,227	435,748	371,611	8,950	4,280	3,758	72.68	39.86	34.38
Under 10 acres	1,345	2,625	1,744	6,485	12,625	9,106	2,100	6,385	4,401	6,471	2,643	2,274	1,343.93	549.47	435.59
10-29	1,900	3,045	2,559	32,320	52,723	45,208	9,825	20,945	16,724	6,493	3,021	2,493	379.46	174.50	141.10
30-49	1,425	2,064	1,931	54,520	77,572	73,313	12,245	23,858	21,829	7,037	3,230	2,780	182.53	85.94	73.74
50-69	1,422	2,029	1,928	83,261	117,296	111,245	18,777	33,192	30,349	7,279	3,393	2,921	125.19	58.70	50.63
70-99	1,423	2,003	1,939	116,930	163,166	158,330	25,361	43,898	40,908	6,943	3,606	3,391	83.93	44.27	41.53
100-139	1,707	2,286	2,148	193,826	255,388	239,632	40,825	62,806	58,633	7,861	4,047	3,578	69.48	36.23	32.08
140-179	1,144	1,488	1,473	178,635	232,614	230,264	34,595	52,888	50,972	9,419	4,607	4,227	60.69	29.47	27.04
180-219	773	921	894	151,785	181,631	175,893	24,640	38,806	36,174	11,248	5,484	5,070	58.29	27.81	25.77
220-259	586	585	527	140,380	140,249	125,554	24,907	28,378	24,027	11,735	6,417	5,713	49.72	26.77	23.98
260-499	1,217	1,291	1,068	425,189	439,364	360,150	62,960	79,897	60,207	14,531	7,824	7,354	42.03	22.99	21.81
500-999	381	383	282	253,095	245,769	173,888	28,680	35,347	21,775	25,632	15,843	12,259	38.50	24.69	19.88
1,000 and over	59	66	61	85,593	98,652	106,731	8,312	9,348	5,612	50,464	36,360	24,246	36.69	24.33	13.86
Vermont	19,043	26,490	23,582	3,536,756	3,930,514	3,666,835	851,879	1,159,888	1,022,581	10,309	5,080	4,712	55.80	34.24	30.30
Under 10 acres	1,185	2,712	1,707	5,935	12,791	8,941	2,370	7,974	5,183	5,301	2,739	2,342	991.82	580.66	447.04
10-29	1,585	2,612	2,092	27,885	44,467	36,309	10,345	22,190	16,450	6,954	2,994	2,592	397.00	175.89	149.33
30-49	935	1,537	1,386	35,080	57,621	52,698	11,395	22,974	19,471	5,671	3,371	2,852	150.82	89.92	75.01
50-69	1,100	1,765	1,545	64,875	101,502	89,748	21,125	37,433	31,308	7,675	3,197	2,964	129.84	55.60	51.03
70-99	1,545	2,299	2,224	129,145	189,245	183,579	36,845	64,786	60,521	6,411	3,581	3,401	76.68	43.50	41.21
100-139	2,506	3,862	3,650	290,150	442,420	419,653	85,100	148,551	135,751	7,793	4,206	3,980	67.06	36.71	34.62
140-179	2,498	3,438	3,215	394,634	540,599	505,991	107,812	168,098	152,096	9,243	4,943	4,663	57.27	31.44	29.63
180-219	1,836	2,502	2,363	362,620	493,476	466,437	95,825	151,222	135,800	10,466	5,932	5,463	53.11	30.08	27.67
220-259	1,410	1,571	1,527	334,440	373,796	362,502	85,160	111,126	101,172	11,611	6,747	5,997	48.85	28.36	25.26
260-499	3,459	3,431	3,230	1,175,492	1,151,918	1,084,406	268,516	314,156	277,499	14,801	8,602	7,602	43.03	25.62	22.64
500-999	862	692	567	549,108	431,614	346,628	101,256	94,352	73,564	24,500	13,920	12,489	38.35	22.32	20.43
1,000 and over	122	69	76	167,392	91,065	109,943	26,130	17,026	13,766	49,149	35,408	31,244	37.39	26.83	21.60
Massachusetts	22,205	37,007	31,897	1,641,697	2,078,349	1,937,963	375,405	580,608	456,267	13,536	7,167	6,647	187.89	127.62	109.40
Under 10 acres	5,179	11,164	8,504	22,466	50,124	40,116	6,465	25,536	15,017	9,826	4,197	4,002	2,186.12	934.89	848.40
10-29	4,952	9,314	7,929	87,532	158,772	137,619	25,289	62,729	44,298	11,073	5,550	5,088	618.95	325.58	293.13
30-49	2,680	4,394	4,065	102,806	165,483	153,072	27,995	56,026	43,988	12,247	6,445	5,742	320.18	171.14	152.48
50-69	2,031	3,036	2,830	117,754	175,800	163,628	33,756	56,399	44,813	12,429	7,212	6,658	206.33	124.54	115.15
70-99	1,979	2,706	2,675	163,764	221,905	219,780	39,653	68,366	58,945	14,022	8,059	7,291	168.73	98.27	88.73
100-139	1,927	2,565	2,344	222,416	290,527	265,372	52,449	82,588	67,126	15,358	8,935	8,285	133.14	78.89	73.18
140-179	1,220	1,380	1,317	190,252	215,281	206,124	45,700	56,625	47,827	17,141	10,776	9,652	109.83	69.08	61.67
180-219	679	840	776	133,565	165,225	152,546	29,224	40,544	34,001	18,641	13,311	10,712	95.45	67.67	54.49
220-259	424	443	411	101,369	106,012	98,115	23,518	24,595	20,705	21,775	14,203	15,570	91.32	59.35	65.22
260-499	899	884	808	304,280	296,965	272,674	58,821	66,871	53,790	27,264	23,047	17,472	80.49	68.61	51.77
500-999	184	232	177	112,208	146,633	111,451	19,312	25,089	16,126	40,605	36,537	41,460	67.40	57.81	65.84
1,000 and over	51	49	61	83,285	85,622	117,466	13,223	15,240	9,631	164,833	215,194	125,479	92.33	123.15	65.16
Rhode Island	2,606	3,603	3,014	194,218	264,734	221,913	42,553	61,725	48,753	16,844	9,883	8,737	229.98	134.51	118.67
Under 10 acres	586	845	593	2,232	3,776	2,771	596	1,366	947	10,991	5,990	6,523	2,787.72	1,340.43	1,395.88
10-29	541	750	621	10,046	13,246	10,972	2,869	4,381	3,791	11,755	6,609	6,152	644.00	374.20	348.22
30-49	301	453	392	11,268	16,992	14,851	3,165	5,771	4,776	16,395	8,182	7,368	434.84	218.14	194.47
50-69	250	330	326	14,565	19,276	18,986	3,730	5,662	5,726	16,236	8,739	7,916	276.95	149.60	135.93
70-99	296	380	354	24,310	30,936	28,881	4,408	7,846	7,202	16,559	9,098	7,734	203.42	111.76	94.80
100-139	225	344	324	26,055	38,688	36,160	6,220	9,934	8,639	16,960	10,552	11,001	146.38	93.83	98.57
140-179	145	182	162	22,635	28,609	25,054	4,700	7,139	5,008	25,808	12,612	10,981	164.76	80.23	71.00
180-219	76	111	90	14,860	21,856	17,839	2,863	5,012	3,009	19,208	15,604	12,399	97.69	79.25	62.55
220-259	37	58	42	8,745	13,868	10,043	2,945	3,532	2,235	39,597	19,382	21,270	167.54	81.06	88.95
260-499	127	107	79	40,787	36,005	26,600	7,134	6,917	5,173	37,549	31,080	25,135	110.39	92.36	74.65
500-999	17	31	22	11,640	19,442	13,203	3,319	2,663	1,699	105,594	73,584	35,568	151.93	117.33	59.27
1,000 and over	5	12	9	7,075	22,040	16,553	604	1,502	548	50,000	96,333	35,367	20.00	52.45	19.23
Connecticut	15,587	22,241	21,163	1,293,524	1,593,169	1,512,151	317,303	433,339	362,577	20,023	11,826	9,675	248.33	165.09	135.41
Under 10 acres	2,749	4,686	3,833	13,276	23,002	19,864	3,917	8,761	7,170	13,810	7,103	5,501	2,867.59	1,447.00	1,061.50
10-29	3,373	5,043	4,789	61,825	88,719	85,219	17,227	28,758	26,541	14,061	9,738	7,080	749.25	553.51	397.87
30-49	1,937	2,885	2,857	75,873	109,478	108,815	20,254	33,059	30,496	15,860	10,110	8,250	403.75	266.42	216.60
50-69	1,493	2,128	2,274	87,236	123,258	131,650	23,976	35,788	36,464	17,735	10,143	8,817	302.55	175.12	152.29
70-99	1,632	2,107	2,319	133,899	172,797	190,072	33,703	50,307	49,930	18,308	11,670	9,448	228.97	142.29	115.27
100-139	1,617	2,102	2,211	188,351	241,397	254,032	47,414	67,694	63,758	21,442	14,350	11,118	184.44	124.96	96.77
140-179	928	1,195	1,148	144,004	186,679	179,290	34,568	49,046	41,585	22,200	14,793	12,883	143.10	94.69	82.49
180-219	542	746	629	107,096	146,983	123,197	26,025	38,996	26,806	27,242	19,047	16,413	138.07	96.67	83.80
220-259	445	384	337	105,654	91,744	79,982	24,467	25,531	17,355	30,935	20,144	18,710	129.45	84.31	78.83
260-499	664	762	600	227,571	257,381	200,644	53,508	63,766	41,227	46,499	28,107	28,006	137.89	83.21	83.75
500-999	184	169	133	116,639	107,323	85,699	25,051	22,969	16,628	119,922	59,667	67,728	189.68	93.96	105.11
1,000 and over	23	34	33	32,100	44,408	53,687	7,193	8,664	4,617	329,473	117,832	73,609	234.73	90.22	45.25

Table 11.—NUMBER OF FARMS, ALL LAND IN FARMS, AND VALUE OF FARMS, 1950, 1945, AND 1940; AND SPECIFIED CLASSES OF LAND ACCORDING TO USE, 1949, 1944, AND 1939; BY SIZE OF FARM; BY DIVISIONS AND STATES—Continued

[All 1950 data are based on reports for only a sample of farms. See text]

Region, division, State, and size group	Number of farms			All land in farms (acres)			Cropland harvested (acres)			Value of farms (land and buildings) (dollars)					
										Average per farm			Average per acre		
	1950	1945	1940	1950	1945	1940	1949	1944	1939	1950	1945	1940	1950	1945	1940
THE NORTH—MIDDLE ATLANTIC															
New York	124,780	149,490	153,238	16,127,010	17,568,471	17,170,337	5,845,293	6,921,549	6,581,296	11,841	7,275	6,180	91.97	61.90	55.16
Under 10 acres	10,435	15,371	13,226	48,484	74,206	68,242	17,333	32,980	30,724	9,618	4,522	4,277	2,008.08	936.60	828.84
10-29	13,440	18,042	18,036	245,516	318,439	321,530	100,057	142,856	147,802	9,605	5,146	4,734	516.74	291.54	265.53
30-49	9,771	12,179	13,127	385,380	471,473	510,536	154,296	208,359	230,113	9,525	5,801	5,015	242.77	149.84	128.94
50-69	11,587	14,261	15,881	674,641	824,866	918,523	266,032	358,949	408,591	8,872	5,490	4,749	151.54	94.92	82.12
70-99	15,129	18,271	20,993	1,268,861	1,529,661	1,756,249	510,502	664,979	770,117	9,395	6,259	5,282	111.90	74.75	63.14
100-139	20,634	24,548	27,313	2,401,267	2,841,588	3,159,472	959,032	1,224,192	1,332,133	10,105	6,603	5,808	86.73	57.04	50.21
140-179	13,989	16,204	16,980	2,203,491	2,549,870	2,669,594	840,946	1,037,371	1,049,004	11,578	7,575	6,502	73.78	48.14	41.35
180-219	9,683	10,672	10,641	1,913,849	2,109,753	2,102,919	717,529	837,935	789,340	13,693	8,547	7,452	69.02	43.23	37.71
220-259	6,563	6,567	6,118	1,560,669	1,559,436	1,453,087	548,783	604,083	530,473	14,984	10,048	8,528	63.02	42.31	35.91
260-499	11,303	11,404	9,557	3,778,954	3,797,504	3,143,552	1,261,921	1,360,936	1,031,481	19,068	13,388	10,942	57.11	40.21	33.27
500-999	2,018	1,739	1,196	1,271,500	1,076,736	736,094	373,636	343,480	207,358	35,149	26,267	25,406	56.32	42.42	41.28
1,000 and over	228	232	170	374,398	414,939	330,539	95,226	105,429	54,160	124,509	92,714	103,155	78.79	51.84	53.05
New Jersey	24,779	26,226	25,835	1,734,938	1,818,103	1,874,402	796,228	915,729	778,809	19,642	11,171	8,818	294.64	161.15	121.54
Under 10 acres	6,282	6,201	5,499	28,824	28,053	26,798	6,577	9,560	8,626	13,797	5,767	5,211	2,912.98	1,274.81	1,069.27
10-29	5,902	6,027	6,050	102,339	101,782	103,364	31,568	43,610	40,508	16,576	7,502	5,795	948.41	444.25	339.17
30-49	2,477	2,783	2,898	95,323	105,566	110,597	38,389	54,323	48,898	17,777	8,488	6,955	470.02	223.77	182.24
50-69	1,864	2,180	2,266	108,959	127,159	131,910	52,458	67,944	61,984	16,390	10,211	7,707	281.26	175.06	132.40
70-99	2,195	2,482	2,724	182,276	206,486	227,141	87,093	114,150	113,818	19,837	11,512	9,162	239.22	138.37	109.87
100-139	2,567	2,883	3,168	299,754	333,779	367,003	149,184	181,300	182,466	21,353	13,265	10,138	183.06	114.58	87.51
140-179	1,337	1,528	1,496	209,660	238,962	233,360	110,279	126,525	110,088	26,489	15,641	12,256	168.20	100.01	78.57
180-219	804	856	740	158,046	168,759	145,457	79,520	87,241	66,216	30,643	20,420	14,806	157.67	103.57	75.33
220-259	463	420	349	110,066	99,602	82,536	59,375	52,290	35,661	36,272	25,532	19,310	152.12	107.66	81.65
260-499	685	683	512	239,101	230,616	169,244	99,372	111,060	71,266	52,358	35,955	33,923	150.77	106.49	102.63
500-999	155	140	78	94,824	88,720	51,096	45,411	34,907	17,885	76,128	78,823	63,660	128.01	124.38	97.18
1,000 and over	48	43	55	105,766	88,619	225,896	37,002	32,819	21,393	248,924	270,000	200,621	122.21	131.01	48.85
Pennsylvania	146,751	171,761	169,027	14,178,874	15,019,675	14,594,134	5,700,322	6,604,192	6,097,116	10,361	5,872	5,113	107.53	67.15	59.22
Under 10 acres	15,792	21,729	17,118	76,527	105,862	90,403	25,974	47,160	41,019	6,966	3,272	3,094	1,403.84	671.67	585.76
10-29	20,174	25,447	24,644	369,541	457,793	447,738	147,261	209,217	201,352	7,403	3,682	3,285	398.05	204.68	180.81
30-49	14,965	18,079	18,625	583,920	700,534	725,104	250,872	332,512	339,440	7,669	4,415	3,872	194.30	113.94	99.45
50-69	17,454	20,746	22,304	1,016,861	1,205,369	1,295,844	444,534	580,359	609,492	8,155	4,844	4,158	139.76	83.37	71.57
70-99	22,020	25,565	27,509	1,836,148	2,128,218	2,289,529	838,650	1,053,561	1,088,499	9,842	5,778	5,000	117.67	69.41	60.08
100-139	24,814	28,535	29,717	2,871,794	3,285,445	3,415,186	1,299,631	1,578,872	1,562,330	10,769	6,566	5,680	92.97	57.03	49.43
140-179	13,063	13,895	13,766	2,038,517	2,172,246	2,148,596	843,441	972,261	887,328	11,879	7,593	6,535	76.08	48.57	41.87
180-219	7,134	7,485	6,928	1,405,137	1,473,815	1,363,022	533,002	598,422	508,680	14,507	8,578	7,335	74.16	43.57	37.28
220-259	4,106	3,791	3,362	972,168	899,505	796,280	368,895	358,024	279,824	15,515	10,148	8,802	65.51	42.77	37.16
260-499	5,997	5,508	4,355	2,002,465	1,813,180	1,424,339	674,303	627,242	423,377	20,574	13,299	12,054	62.04	40.40	36.86
500-999	1,046	835	572	672,304	523,736	358,799	181,265	155,325	90,693	41,621	28,999	30,442	65.27	46.23	48.53
1,000 and over	186	146	127	333,492	253,972	239,294	92,494	91,237	65,082	210,398	155,601	148,195	110.41	89.45	78.65
THE NORTH—EAST NORTH CENTRAL															
Ohio	199,220	220,575	233,783	21,049,530	21,927,844	21,907,523	10,377,521	10,837,062	9,771,609	14,563	8,470	6,176	136.81	85.20	65.91
Under 10 acres	18,329	23,350	23,197	96,663	121,560	122,880	30,012	40,248	43,060	7,058	3,575	3,055	1,327.03	686.72	576.64
10-29	24,919	29,061	29,177	450,369	508,480	513,435	151,983	181,225	185,295	7,385	3,976	3,397	404.13	227.25	193.03
30-49	19,328	21,725	24,248	757,580	845,730	947,194	300,518	343,413	384,184	7,529	4,349	3,561	190.53	111.71	91.16
50-69	18,694	20,878	24,415	1,092,090	1,213,588	1,423,663	460,035	530,192	613,743	8,667	5,246	4,174	146.70	90.26	71.57
70-99	32,530	36,421	43,536	2,700,120	3,014,526	3,599,399	1,305,711	1,488,655	1,700,861	11,010	6,902	5,293	132.04	83.39	64.03
100-139	32,369	35,447	39,470	3,757,240	4,104,380	4,554,423	1,871,604	2,070,777	2,107,513	14,171	8,951	6,708	121.67	77.30	58.13
140-179	21,950	22,837	23,350	3,454,790	3,591,116	3,665,559	1,793,407	1,866,215	1,678,545	18,704	11,921	8,611	118.54	75.81	54.86
180-219	11,770	12,236	11,207	2,322,360	2,409,660	2,207,114	1,208,816	1,245,402	993,391	23,773	14,619	10,817	120.47	74.24	54.92
220-259	7,221	7,004	6,074	1,709,592	1,660,564	1,440,469	895,352	867,529	634,712	29,275	17,692	12,723	123.18	74.62	53.65
260-499	10,362	10,102	8,006	3,430,436	3,331,085	2,623,936	1,749,657	1,676,495	1,121,871	40,381	23,491	17,666	121.03	71.24	53.90
500-999	1,558	1,335	966	988,307	841,695	599,899	472,122	391,006	230,886	68,118	43,490	35,170	107.27	68.98	56.63
1,000 and over	190	179	137	289,983	285,460	209,552	138,304	135,905	77,548	200,832	146,648	113,162	129.19	91.96	73.98
Indiana	166,638	175,970	184,549	19,718,523	20,027,015	19,800,778	11,070,796	10,912,368	9,711,028	16,518	10,197	6,781	137.09	89.59	63.20
Under 10 acres	14,427	15,841	15,685	70,662	79,495	80,801	15,820	17,558	21,940	5,204	2,955	2,432	1,026.27	588.75	472.17
10-29	20,208	21,807	20,855	360,819	376,525	363,470	108,892	106,792	116,714	5,545	3,199	2,617	309.23	185.28	150.13
30-49	16,987	18,173	19,880	666,478	708,409	778,141	265,684	271,897	308,798	6,121	3,941	2,907	155.47	101.09	74.28
50-69	12,318	12,897	15,040	721,052	754,548	882,036	322,123	330,523	388,506	7,786	5,218	3,773	131.26	89.19	64.34
70-99	25,049	27,442	33,267	2,061,558	2,256,023	2,732,104	1,073,930	1,145,390	1,330,987	10,580	7,180	5,064	127.68	87.34	61.66
100-139	23,876	25,885	28,950	2,800,098	3,020,632	3,368,421	1,512,982	1,635,496	1,673,100	14,406	9,775	6,759	122.09	83.77	58.09
140-179	19,281	20,218	21,165	3,039,651	3,183,787	3,327,027	1,792,395	1,831,571	1,697,379	20,928	13,683	9,285	132.43	86.89	59.07
180-219	11,717	11,893	11,183	2,308,686	2,343,418	2,201,340	1,380,125	1,361,224	1,119,728	26,370	16,794	11,423	132.94	85.23	58.03
220-259	7,846	7,623	6,822	1,861,995	1,805,960	1,616,258	1,133,288	1,071,023	843,845	32,713	20,591	14,263	137.83	86.91	60.20
260-499	12,896	12,268	10,210	4,321,668	4,083,423	3,377,879	2,636,145	2,380,072	1,718,353	44,924	28,065	19,413	133.31	84.32	58.68
500-999	1,822	1,719	1,332	1,152,728	1,083,793	831,152	655,415	595,423	397,086	76,962	50,334	36,548	122.28	79.83	58.57
1,000 and over	211	204	160	353,128	331,002	242,149	173,997	165,399	94,592	185,020	120,582	72,694	111.76	74.32	48.03
Illinois	195,212	204,239	213,439	30,991,429	31,602,186	31,032,572	20,372,700	20,301,602	18,270,025	28,279	17,933	11,887	174.59	115.90	81.76
Under 10 acres	13,666	13,830	12,738	64,858	67,143	64,996	18,011	16,903	19,050	6,237	3,859	3,264	1,295.34	794.79	639.77
10-29	15,982	16,769	17,171	278,137	283,978	293,860	91,131	91,809	102,824	6,004	3,913	3,178	344.83	231.08	185.71
30-49	12,143	13,623	14,933	473,306	528,239	581,079	187,692	207,439	240,430	6,391	4,116	3,400	162.46	106.14	87.38
50-69	8,411	8,854	10,447	489,066	517,315	611,071	211,022	232,054	284,006	8,426	5,352	4,084	142.98	91.60	69.81
70-99	20,641	22,800	27,844	1,703,119	1,871,051	2,283,403	982,656	1,069,410	1,263,287	13,083	8,606	6,096	157.67	104.86	74.34
100-139	25,065	27,080	31,517	2,948,699	3,174,293	3,689,452	1,860,356	1,951,292	2,134,509	18,278	12,158	8,585	154.91	103.72	73.33
140-179	31,741	33,310	36,049	4,986,431	5,269,718	5,699,316	3,511,088	3,593,190	3,575,457	28,916	19,103	13,271	182.72	120.75	83.94
180-219	19,429	20,025	19,752	3,834,888	3,949,172	3,890,711	2,601,315	2,637,742	2,365,723	33,772	22,169	15,445	170.34	112.41	78.41
220-259	16,198	16,523	15,862	3,840,369	3,922,019	3,764,183	2,707,970	2,697,392	2,362,695	42,774	28,853	20,003	180.28	121.55	84.29
260-499	27,534	27,377	24,021	9,257,612	9,166,670	7,997,279	6,323,758	6,103,746	4,797,839	59,347	38,630	26,894	175.97	115.37	80.78
500-999	3,997	3,678	2,839	2,500,526	2,301,282	1,764,453	1,537,502	1,398,054	941,715	97,959	66,517	47,029	156.22	106.31	75.67
1,000 and over	405	370	266	614,418	551,306	392,769	340,199	302,571	182,490	224,600	149,805	101,156	147.96	100.54	68.51

Table 11.—NUMBER OF FARMS, ALL LAND IN FARMS, AND VALUE OF FARMS, 1950, 1945, AND 1940; AND SPECIFIED CLASSES OF LAND ACCORDING TO USE, 1949, 1944, AND 1939; BY SIZE OF FARM; BY DIVISIONS AND STATES—Continued

[All 1950 data are based on reports for only a sample of farms. See text]

Region, division, State, and size group	Number of farms			All land in farms (acres)			Cropland harvested (acres)			Value of farms (land and buildings) (dollars)					
										Average per farm			Average per acre		
	1950	1945	1940	1950	1945	1940	1949	1944	1939	1950	1945	1940	1950	1945	1940
THE NORTH—EAST NORTH CENTRAL—Continued															
Michigan	155,519	175,268	187,589	17,302,432	18,392,227	18,037,995	7,849,486	8,520,587	7,862,858	10,932	6,843	4,865	98.47	65.21	50.59
Under 10 acres	8,518	11,202	12,675	40,787	56,917	64,790	14,413	25,366	27,350	6,929	3,662	2,849	1,391.60	720.77	557.28
10-29	15,200	18,161	18,951	267,726	308,099	322,349	108,576	138,302	137,363	6,675	3,700	2,974	365.96	218.07	174.82
30-49	20,866	25,140	28,833	817,750	986,544	1,134,658	356,745	444,491	492,833	6,282	3,520	2,752	159.35	89.70	69.93
50-69	12,026	12,762	14,757	705,664	746,644	863,852	335,083	378,530	425,885	7,662	5,010	3,857	130.97	85.63	65.89
70-99	30,870	36,177	43,220	2,507,445	2,936,465	3,503,657	1,209,820	1,445,682	1,661,011	8,376	5,438	4,124	103.18	67.00	50.88
100-139	24,827	27,415	29,630	2,889,911	3,189,580	3,440,856	1,429,469	1,617,687	1,632,696	11,109	7,389	5,466	95.34	63.51	47.07
140-179	17,400	18,925	18,744	2,727,749	2,968,584	2,935,298	1,309,148	1,434,988	1,297,608	13,497	8,970	6,522	86.17	57.19	41.65
180-219	9,740	9,876	8,597	1,918,502	1,938,914	1,688,728	913,796	920,785	728,319	16,547	11,030	8,081	84.03	56.18	41.14
220-259	5,824	5,875	5,030	1,379,021	1,389,210	1,190,202	626,957	635,637	491,346	18,709	12,303	9,206	79.42	52.03	38.91
260-499	8,795	8,457	6,220	2,909,357	2,789,372	2,042,177	1,209,545	1,176,425	772,908	24,112	16,399	12,056	73.05	49.72	36.72
500-999	1,232	1,064	763	773,891	677,493	491,420	263,816	221,835	142,496	39,358	28,898	22,838	62.15	45.38	35.46
1,000 and over	221	214	169	364,629	404,405	360,008	72,118	80,859	53,043	96,561	88,471	77,861	57.17	46.82	36.55
Wisconsin	168,582	177,745	186,735	23,254,749	23,615,031	22,876,494	10,153,296	10,544,975	9,815,964	12,225	8,069	6,365	88.71	60.74	51.96
Under 10 acres	5,827	5,690	6,362	27,613	28,121	32,332	10,904	14,067	15,827	8,500	3,411	3,609	1,719.19	690.23	710.10
10-29	6,884	7,204	8,185	118,507	124,343	140,479	56,666	61,952	67,603	7,206	3,710	3,622	410.16	214.92	211.04
30-49	11,103	13,063	16,886	438,937	518,210	670,694	201,252	243,759	289,455	6,225	3,454	2,923	155.41	87.06	73.59
50-69	7,910	8,592	9,846	466,880	508,742	581,963	242,080	276,747	305,436	8,610	5,633	4,869	145.01	95.13	82.38
70-99	34,217	39,288	45,661	2,789,065	3,201,033	3,712,301	1,424,280	1,643,493	1,800,008	9,140	6,076	5,047	111.93	74.58	62.08
100-139	35,497	37,231	38,386	4,159,722	4,355,628	4,488,145	2,027,825	2,163,937	2,127,291	11,638	7,997	6,655	99.10	68.36	56.92
140-179	27,697	28,651	28,363	4,361,780	4,512,042	4,463,696	1,970,898	2,065,341	1,948,469	13,054	9,221	7,495	82.72	58.56	47.62
180-219	15,176	15,050	13,831	2,990,746	2,961,816	2,722,506	1,275,289	1,297,701	1,140,454	15,147	10,757	8,748	76.97	54.66	44.44
220-259	9,310	9,038	7,931	2,206,445	2,140,745	1,878,193	902,910	891,341	746,911	16,707	11,776	9,692	70.77	49.72	40.93
260-499	13,136	12,334	10,144	4,316,291	4,052,296	3,311,885	1,607,984	1,525,597	1,163,767	21,059	14,418	11,435	64.09	43.88	35.03
500-999	1,631	1,415	995	1,044,458	890,067	620,367	337,469	280,700	172,272	36,030	24,394	19,274	56.62	38.78	30.91
1,000 and over	194	189	145	334,305	321,988	253,933	95,739	80,340	38,471	101,642	70,374	49,272	60.84	41.31	28.14
THE NORTH—WEST NORTH CENTRAL															
Minnesota	179,119	188,952	197,351	33,004,827	33,139,997	32,606,962	19,809,064	18,558,711	18,807,114	15,686	9,705	7,312	84.21	55.33	44.26
Under 10 acres	5,785	7,349	6,695	25,569	34,226	34,036	6,363	10,594	12,576	5,880	3,406	2,789	1,309.13	731.31	548.53
10-29	6,345	7,605	8,520	111,577	126,463	143,101	38,617	47,060	54,856	6,410	3,499	3,006	355.63	210.40	178.99
30-49	8,861	11,220	14,806	348,455	441,380	583,625	139,444	171,567	215,954	5,218	2,872	2,277	131.53	73.00	57.75
50-69	4,552	4,694	5,545	267,754	275,478	325,018	117,210	127,604	150,550	7,407	4,618	3,634	124.72	78.69	62.00
70-99	21,428	24,785	30,035	1,744,804	2,011,566	2,433,874	903,808	1,009,407	1,194,142	8,103	5,172	4,007	98.68	63.72	49.45
100-139	23,123	23,509	24,938	2,732,706	2,772,471	2,934,091	1,499,902	1,481,133	1,565,048	10,902	7,293	5,796	91.34	61.84	49.26
140-179	39,479	41,264	43,545	6,276,016	6,553,133	6,913,708	3,935,528	3,800,217	4,100,040	15,226	9,765	7,592	95.46	61.49	47.82
180-219	17,590	17,659	16,401	3,474,086	3,489,666	3,242,150	2,093,138	1,975,747	1,897,804	17,180	11,224	8,954	86.72	56.80	45.30
220-259	17,240	16,738	15,618	4,100,877	3,984,719	3,717,412	2,584,220	2,351,911	2,302,626	20,401	13,646	10,825	85.68	57.32	45.48
260-499	29,566	29,350	27,078	10,045,827	9,946,656	9,208,475	6,215,078	5,706,168	5,599,627	25,347	16,235	12,940	74.58	47.91	38.05
500-999	4,557	4,277	3,743	2,942,273	2,726,718	2,402,657	1,734,737	1,469,209	1,362,072	35,660	22,666	17,963	55.61	35.55	27.98
1,000 and over	593	502	427	934,883	777,521	668,815	541,019	408,094	351,819	74,676	50,979	37,053	47.43	32.91	23.66
Iowa	203,155	208,934	213,318	34,284,909	34,453,936	34,148,673	22,547,610	21,562,039	20,076,641	27,563	17,284	12,614	160.98	104.81	78.79
Under 10 acres	9,585	10,664	10,428	44,586	51,372	52,213	11,396	12,039	16,164	5,691	3,417	2,694	1,179.97	709.25	538.12
10-29	9,181	9,589	9,948	158,313	158,069	165,412	55,780	53,292	61,805	6,919	4,067	3,354	381.25	246.70	201.72
30-49	7,334	7,585	8,249	286,661	295,448	321,217	127,256	130,968	149,638	8,085	4,786	3,899	200.40	122.88	100.13
50-69	4,780	4,744	5,181	281,015	276,679	303,511	132,795	132,010	148,703	9,458	6,192	4,861	161.71	106.17	82.98
70-99	21,114	23,336	26,965	1,727,423	1,906,898	2,206,976	1,091,546	1,161,091	1,295,397	13,909	8,970	6,697	167.51	109.77	81.83
100-139	28,720	30,323	32,854	3,401,933	3,576,120	3,870,299	2,228,283	2,234,440	2,290,360	19,107	12,361	9,192	160.38	104.81	78.03
140-179	48,846	50,019	50,967	7,751,006	7,936,491	8,082,460	5,455,751	5,320,780	5,069,764	27,550	17,691	13,162	172.27	111.50	83.00
180-219	22,457	21,982	20,722	4,443,431	4,343,382	4,095,302	2,958,817	2,759,939	2,414,252	30,978	20,160	15,022	156.18	102.03	76.01
220-259	19,896	20,335	19,302	4,726,942	4,832,287	4,588,599	3,225,951	3,173,930	2,786,130	38,629	25,099	18,708	162.56	105.62	78.70
260-499	28,144	27,483	26,119	9,331,668	9,090,481	8,658,154	6,089,252	5,588,781	4,982,396	50,064	32,194	24,299	151.18	97.33	73.30
500-999	2,845	2,655	2,382	1,764,396	1,657,810	1,489,364	990,841	845,886	723,274	76,687	51,124	38,797	124.00	81.88	62.05
1,000 and over	253	219	201	367,535	328,899	315,166	179,942	148,883	138,758	164,519	123,037	94,747	114.86	81.93	60.43
Missouri	229,958	242,934	256,100	35,157,456	35,278,251	34,739,598	12,284,947	12,902,170	12,399,860	9,781	6,285	4,324	63.73	43.28	31.87
Under 10 acres	13,248	14,908	14,811	65,491	74,704	78,186	11,327	15,409	24,782	3,940	2,516	1,926	789.23	502.13	364.81
10-29	20,351	22,275	22,621	361,533	384,545	388,053	122,020	145,690	144,023	4,317	2,461	2,008	232.94	142.55	117.04
30-49	23,078	26,098	29,369	899,395	1,018,331	1,151,029	280,121	368,413	402,038	3,845	2,496	1,734	96.31	63.97	44.24
50-69	13,754	14,237	16,100	807,684	832,902	942,206	264,015	308,816	356,286	5,024	3,430	2,448	83.73	58.63	41.83
70-99	32,770	35,751	41,353	2,683,471	2,918,466	3,382,842	892,740	1,061,148	1,240,021	5,784	3,753	2,656	70.36	45.98	32.47
100-139	32,102	34,160	38,045	3,767,993	3,994,150	4,444,234	1,359,009	1,502,617	1,672,806	7,719	5,029	3,619	64.92	43.01	30.98
140-179	27,966	29,997	32,813	4,397,396	4,728,448	5,172,445	1,603,535	1,820,418	1,934,623	9,450	6,481	4,613	59.93	41.12	29.26
180-219	17,787	18,625	18,431	3,508,887	3,669,734	3,631,901	1,315,189	1,428,371	1,349,698	11,718	7,884	5,754	59.18	40.02	29.20
220-259	13,906	13,280	12,939	3,298,314	3,151,277	3,069,750	1,247,571	1,236,777	1,159,474	14,249	9,705	6,987	60.16	40.90	29.45
260-499	27,537	26,657	23,989	9,382,585	9,095,533	8,135,539	3,450,253	3,392,232	2,882,006	19,342	13,113	9,647	56.60	38.43	28.44
500-999	6,311	5,935	4,806	4,090,904	3,820,567	3,074,632	1,304,937	1,235,640	954,006	35,068	23,805	17,521	54.34	36.98	27.39
1,000 and over	1,148	1,011	823	1,893,803	1,589,594	1,268,781	434,230	386,639	280,097	78,547	53,144	38,995	48.69	33.80	25.29
North Dakota	65,302	69,520	73,962	41,319,451	41,001,158	37,936,136	20,342,560	20,816,814	15,536,632	18,011	10,189	6,628	28.89	17.28	12.92
Under 10 acres	571	747	675	2,606	2,991	3,185	500	595	890	4,183	1,792	1,734	863.48	447.49	367.48
10-29	660	670	820	10,595	11,203	13,562	3,305	3,253	4,300	3,738	1,871	1,770	228.21	111.90	107.04
30-49	435	583	718	16,550	22,399	27,724	6,115	7,751	10,100	3,840	1,877	1,608	100.67	48.85	41.63
50-69	240	278	333	13,775	16,050	19,274	6,070	6,371	6,814	3,192	2,476	1,977	55.71	42.88	34.16
70-99	565	741	1,114	45,500	59,918	89,753	23,755	29,608	39,372	4,019	2,489	1,936	50.30	30.78	24.03
100-139	650	604	742	77,225	71,026	87,736	39,375	36,678	39,909	5,602	3,740	2,682	47.18	31.80	22.68
140-179	4,555	6,050	9,673	729,935	965,798	1,543,720	448,495	582,649	743,346	6,948	3,951	2,822	43.46	24.75	17.69
180-219	1,270	1,212	1,425	254,420	240,348	283,449	158,645	142,239	142,120	8,796	5,332	3,861	43.81	26.89	19.41
220-259	2,070	2,458	3,066	495,695	587,641	732,753	315,340	370,562	382,995	10,852	6,389	4,747	45.42	26.73	19.86
260-499	23,317	26,198	29,620	9,018,610	10,139,208	11,231,880	5,374,890	6,105,258	5,297,435	13,886	8,136	5,718	35.89	21.02	15.08
500-999	22,138	22,004	19,371	15,759,231	15,607,302	13,662,856	8,320,801	8,435,600	5,683,183	20,629	12,286	8,756	29.07	17.32	12.41
1,000 and over	8,831	7,975	6,405	14,895,309	13,277,274	10,240,244	5,645,269	5,096,250	3,186,168	36,359	21,353	14,877	21.94	12.83	9.31

Table 11.—NUMBER OF FARMS, ALL LAND IN FARMS, AND VALUE OF FARMS, 1950, 1945, AND 1940; AND SPECIFIED CLASSES OF LAND ACCORDING TO USE, 1949, 1944, AND 1939; BY SIZE OF FARM; BY DIVISIONS AND STATES—Continued

[All 1950 data are based on reports for a sample of farms. See text.]

Region, division, State, and size group	Number of farms			All land in farms (acres)			Cropland harvested (acres)			Value of farms (land and buildings) (dollars)					
										Average per farm			Average per acre		
	1950	1945	1940	1950	1945	1940	1949	1944	1939	1950	1945	1940	1950	1945	1940
THE NORTH—WEST NORTH CENTRAL—Continued															
South Dakota	66,331	68,705	72,454	44,586,538	43,031,964	39,473,584	17,629,826	16,524,613	12,297,291	20,740	11,124	6,976	31.40	17.76	12.80
Under 10 acres	1,350	1,299	1,269	6,190	5,410	6,034	1,275	1,445	1,439	5,104	2,500	1,829	1,054.28	600.25	384.65
10-29	1,196	1,199	1,220	19,545	19,660	20,153	5,630	6,635	6,279	4,903	2,772	2,487	298.84	169.06	150.58
30-49	922	950	1,184	35,773	36,759	45,835	13,055	14,960	17,143	5,284	3,168	2,051	137.95	81.88	52.98
50-69	560	478	508	32,660	27,674	29,417	14,140	12,936	12,290	5,604	3,825	2,934	95.93	66.06	50.67
70-99	1,593	1,679	2,162	131,272	135,887	174,259	80,668	80,143	96,237	8,847	4,879	3,087	106.59	60.28	38.30
100-139	1,527	1,442	1,691	181,249	170,461	199,817	118,130	109,950	113,757	10,352	6,817	4,486	87.55	57.67	37.96
140-179	8,750	10,130	13,725	1,396,526	1,616,267	2,189,065	985,848	1,055,500	1,237,795	13,474	7,853	4,894	84.50	49.22	30.69
180-219	2,972	3,047	2,935	589,055	603,708	582,715	426,000	411,641	351,029	17,083	9,794	6,406	85.32	49.43	32.27
220-259	4,988	4,943	5,055	1,193,176	1,179,821	1,205,196	880,550	811,127	731,579	19,671	11,274	7,342	82.39	47.24	30.79
260-499	21,979	23,243	24,170	8,066,314	8,515,611	8,847,532	5,461,949	5,458,380	4,527,177	20,276	11,806	7,464	55.59	32.22	20.39
500-999	11,781	11,997	11,380	8,231,912	8,408,542	7,987,607	4,605,666	4,369,110	2,984,061	23,051	12,675	8,284	32.47	18.08	11.80
1,000 and over	8,713	8,298	7,155	24,702,866	22,312,164	18,185,954	5,036,915	4,192,786	2,218,505	38,248	17,265	11,763	14.08	6.42	4.63
Nebraska	107,174	111,756	121,062	47,330,568	47,752,941	47,343,981	19,387,069	19,596,324	17,304,802	25,939	15,205	9,399	57.58	35.58	24.03
Under 10 acres	4,507	4,602	4,327	19,978	20,741	21,202	5,539	6,425	7,238	4,872	2,731	2,396	1,056.15	605.94	488.97
10-29	3,388	3,737	3,856	56,162	60,514	63,182	20,444	24,443	25,765	5,791	3,315	2,769	345.54	204.69	168.97
30-49	2,240	2,250	2,537	85,982	86,617	97,681	38,455	43,754	46,517	6,294	4,292	3,133	163.62	111.50	81.37
50-69	1,341	1,268	1,391	78,357	73,916	80,847	37,565	38,177	43,706	8,341	5,325	3,749	139.62	91.34	64.51
70-99	5,599	5,801	7,917	458,409	469,943	639,926	299,040	309,376	402,564	11,392	7,170	4,628	135.42	88.50	57.26
100-139	5,297	5,638	7,079	626,683	666,874	838,569	430,198	446,642	532,904	15,589	9,985	6,556	129.07	84.42	55.35
140-179	20,774	22,678	29,497	3,320,116	3,615,441	4,700,052	2,340,747	2,480,986	2,921,783	18,947	11,937	7,429	117.65	74.88	46.63
180-219	7,849	8,257	7,928	1,552,837	1,631,793	1,568,069	1,095,280	1,125,506	972,105	24,443	14,966	9,596	122.72	75.73	48.52
220-259	11,441	11,423	11,354	2,726,774	2,722,535	2,705,504	1,911,882	1,866,120	1,650,552	26,251	16,875	10,504	109.32	70.80	44.08
260-499	26,933	28,083	27,909	9,571,792	9,952,984	9,916,810	5,775,028	5,944,007	5,099,793	29,413	18,358	11,537	82.10	51.80	32.47
500-999	10,580	10,805	10,570	7,300,303	7,473,650	7,290,571	3,134,921	3,220,196	2,583,203	35,427	19,822	12,602	51.26	28.66	18.27
1,000 and over	7,225	7,214	6,697	21,533,175	20,977,933	19,421,568	4,297,970	4,090,692	3,018,672	65,030	33,709	22,527	22.12	11.59	7.77
Kansas	131,372	141,192	156,327	48,583,101	48,589,418	48,173,635	21,507,150	22,816,924	17,816,498	24,738	13,962	9,092	66.21	40.57	29.51
Under 10 acres	7,774	8,419	7,564	33,870	39,088	37,990	6,301	9,752	12,453	4,558	2,675	2,152	1,040.67	576.09	428.54
10-29	6,202	7,230	7,577	103,275	118,491	125,804	28,035	38,820	47,083	5,450	3,073	2,447	320.84	187.50	147.40
30-49	4,586	5,044	5,937	176,802	193,579	229,029	57,865	73,711	99,579	5,522	3,291	2,727	141.64	85.76	70.69
50-69	3,147	2,776	3,514	185,521	161,819	204,882	64,545	69,918	94,394	5,936	4,078	3,228	99.56	69.95	55.37
70-99	8,641	10,478	13,880	704,579	851,037	1,126,426	314,085	432,352	595,604	7,468	4,616	3,605	90.67	56.83	44.42
100-139	6,966	7,283	9,586	820,458	854,537	1,124,438	389,608	451,081	611,096	9,362	6,304	4,892	78.21	53.73	41.70
140-179	17,216	22,022	28,810	2,730,965	3,509,122	4,584,009	1,453,101	1,998,961	2,358,133	12,524	8,213	6,111	78.36	51.54	38.41
180-219	7,431	7,815	8,951	1,472,050	1,544,740	1,768,525	795,955	887,236	973,884	15,824	10,175	7,838	79.14	51.48	39.67
220-259	10,384	11,431	12,539	2,474,832	2,723,672	2,987,153	1,357,609	1,600,689	1,580,749	18,449	12,265	9,142	77.32	51.47	38.38
260-499	33,870	35,198	36,298	12,371,562	12,768,182	13,102,843	6,601,312	7,241,455	5,787,665	26,726	17,150	12,052	72.88	47.28	33.39
500-999	17,486	16,663	15,635	12,077,409	11,513,936	10,787,094	5,631,424	5,772,387	3,487,205	44,305	26,861	17,758	64.09	41.49	25.74
1,000 and over	7,669	6,833	6,036	15,431,778	14,311,215	12,095,442	4,807,310	4,240,562	2,168,653	99,586	51,600	30,843	50.19	24.64	15.39
THE SOUTH—SOUTH ATLANTIC															
Delaware	7,452	9,296	8,994	855,410	923,350	895,507	386,079	416,162	378,448	12,561	7,820	6,104	115.01	78.73	61.30
Under 10 acres	892	1,281	787	4,619	5,251	3,895	1,560	2,466	1,591	8,334	3,877	3,300	1,699.23	945.81	666.86
10-29	1,047	1,362	1,306	19,169	24,524	23,719	7,543	12,681	11,536	8,315	4,401	3,434	426.05	244.40	189.06
30-49	923	1,128	1,158	35,727	43,390	44,627	15,957	22,374	21,261	7,326	4,650	3,433	192.24	120.89	89.07
50-69	724	999	1,095	43,841	58,130	63,903	18,895	28,838	29,546	6,782	5,161	3,796	114.75	88.70	65.05
70-99	887	1,182	1,309	73,579	97,330	107,597	35,497	45,414	48,334	10,564	5,936	4,425	128.94	72.09	53.83
100-139	903	1,194	1,326	104,625	137,915	152,155	49,169	65,196	67,376	11,991	7,226	5,873	104.18	62.56	51.18
140-179	697	788	791	107,928	123,455	124,056	51,824	56,576	52,645	13,215	10,018	7,479	84.47	63.94	47.69
180-219	434	460	468	85,785	91,117	92,454	40,913	41,339	40,605	17,827	10,667	11,005	89.96	53.85	55.71
220-259	279	277	225	65,824	65,936	53,743	32,409	29,933	22,466	18,443	18,772	11,656	78.41	78.86	48.80
260-499	515	498	431	175,239	166,466	142,467	83,095	70,016	58,614	26,721	18,541	15,029	79.76	55.47	45.47
500-999	115	100	73	79,455	64,278	47,211	27,279	25,027	14,343	55,739	35,432	26,792	79.91	55.12	41.43
1,000 and over	36	27	25	59,619	45,558	39,680	21,938	16,302	10,131	169,675	181,869	159,296	97.02	107.78	100.36
Maryland	36,162	41,275	42,110	4,113,684	4,199,859	4,197,827	1,558,843	1,745,261	1,608,856	14,163	8,596	6,506	124.75	84.48	65.27
Under 10 acres	4,521	6,042	5,442	23,224	29,949	29,974	7,062	12,668	11,504	6,524	3,493	2,804	1,256.63	704.60	509.08
10-29	5,847	6,779	7,127	102,565	118,524	125,276	37,720	51,782	51,525	7,912	4,568	3,631	444.46	261.29	206.58
30-49	3,819	4,199	4,502	147,146	160,746	172,842	50,893	71,016	70,686	7,986	5,352	3,983	198.14	139.80	103.74
50-69	3,336	3,947	4,155	195,614	229,295	241,420	71,634	102,162	98,810	9,052	5,923	4,646	151.12	101.95	79.96
70-99	3,844	4,478	4,753	321,474	370,921	395,092	126,495	163,110	163,956	11,814	6,916	5,226	139.01	83.50	62.87
100-139	4,787	5,479	5,762	558,956	635,478	668,491	229,651	289,812	285,532	14,023	8,783	6,810	116.88	75.73	58.70
140-179	3,289	3,675	3,815	519,797	576,324	598,043	213,657	260,259	252,882	16,520	10,498	8,553	102.13	66.94	54.56
180-219	2,050	2,280	2,354	403,692	449,370	463,907	165,158	192,009	184,789	19,211	13,238	9,905	97.37	67.17	50.26
220-259	1,447	1,347	1,351	345,543	320,258	321,135	132,912	133,369	123,138	25,092	15,361	11,864	104.41	64.61	49.91
260-499	2,427	2,409	2,360	826,789	806,409	783,373	320,747	310,384	264,387	32,768	21,820	16,653	96.40	65.18	50.17
500-999	663	539	395	435,187	342,318	249,236	141,483	108,755	68,572	57,730	43,619	34,583	88.83	68.68	54.81
1,000 and over	132	101	94	233,697	160,267	149,038	61,431	49,935	33,075	145,346	121,402	70,131	83.83	76.51	44.23
Virginia	150,823	173,051	174,885	15,622,584	16,358,072	16,444,907	3,343,051	3,933,284	3,840,189	8,447	5,021	3,860	82.33	53.11	41.04
Under 10 acres	19,066	26,233	22,291	104,158	129,646	122,929	34,934	51,256	57,765	3,907	2,198	1,475	690.59	444.80	267.51
10-29	31,064	35,258	37,894	562,659	629,282	677,108	196,024	241,045	286,194	3,929	2,267	1,599	216.75	127.02	89.49
30-49	19,563	22,295	23,254	754,766	848,294	885,606	216,985	273,578	295,931	4,755	2,766	2,129	122.13	72.70	55.89
50-69	16,041	18,843	19,031	933,227	1,083,873	1,096,955	237,761	313,595	319,054	5,628	3,338	2,575	95.01	58.03	44.68
70-99	16,779	18,266	19,008	1,396,433	1,507,559	1,570,923	322,206	406,531	420,262	6,582	4,246	3,350	78.98	51.45	40.53
100-139	16,561	18,908	19,774	1,916,598	2,160,751	2,265,754	424,480	544,195	555,704	8,442	5,330	4,155	72.26	46.64	36.26
140-179	9,464	10,241	10,563	1,483,172	1,604,783	1,656,971	311,848	378,270	383,505	11,123	6,744	5,473	70.99	43.04	34.89
180-219	6,145	6,844	7,177	1,219,030	1,353,522	1,418,051	259,815	309,219	308,013	14,269	8,282	6,615	71.97	41.88	33.48
220-259	3,991	3,996	4,061	949,522	952,554	967,249	190,541	219,291	203,115	15,393	10,715	8,218	64.96	44.95	34.50
260-499	8,479	8,673	8,569	2,936,911	2,968,407	2,925,433	582,316	631,000	571,249	22,410	14,425	11,770	64.49	42.15	34.48
500-999	2,848	2,726	2,575	1,898,561	1,775,217	1,667,251	346,012	342,644	283,958	43,129	28,722	23,538	65.50	44.11	36.35
1,000 and over	822	768	688	1,467,547	1,344,184	1,190,677	220,129	222,660	155,439	108,821	73,356	53,809	59.60	41.91	31.09

Table 11.—NUMBER OF FARMS, ALL LAND IN FARMS, AND VALUE OF FARMS, 1950, 1945, AND 1940; AND SPECIFIED CLASSES OF LAND ACCORDING TO USE, 1949, 1944, AND 1939; BY SIZE OF FARM; BY DIVISIONS AND STATES—Continued

[All 1950 data are based on reports for only a sample of farms. See text]

Region, division, State, and size group	Number of farms			All land in farms (acres)			Cropland harvested (acres)			Value of farms (land and buildings) (dollars)					
										Average per farm			Average per acre		
	1950	1945	1940	1950	1945	1940	1949	1944	1939	1950	1945	1940	1950	1945	1940
THE SOUTH—SOUTH ATLANTIC—Continued															
West Virginia	81,418	97,600	99,282	8,154,951	8,719,579	8,908,803	1,222,079	1,489,919	1,564,754	5,793	3,494	2,718	58.74	39.11	30.29
Under 10 acres	8,852	14,964	13,354	45,937	70,614	68,150	14,467	27,924	32,333	4,273	2,145	1,351	799.45	454.57	264.72
10-29	13,602	17,085	17,601	252,528	308,921	317,993	52,963	78,928	94,116	3,928	2,101	1,422	209.81	116.19	78.70
30-49	11,025	12,733	13,578	429,800	490,414	523,055	77,175	100,473	118,546	3,687	2,190	1,603	94.59	56.85	41.62
50-69	10,155	11,961	12,872	588,045	690,102	743,542	97,120	129,683	152,028	3,891	2,419	1,882	66.87	41.93	32.58
70-99	10,836	11,839	12,442	895,935	976,290	1,029,604	149,314	178,691	200,044	4,531	2,953	2,373	54.88	35.80	28.68
100-139	10,367	11,494	11,900	1,194,936	1,316,119	1,363,677	192,400	238,833	259,272	5,546	3,639	3,047	48.21	31.78	26.59
140-179	5,540	6,021	6,061	866,835	943,323	950,247	134,885	167,948	175,433	7,173	4,716	4,041	46.03	30.10	25.78
180-219	3,574	3,768	3,815	704,775	745,382	754,223	105,976	129,262	130,056	8,257	5,846	4,934	41.84	29.55	24.96
220-259	1,948	2,135	2,134	462,725	507,915	507,149	67,160	86,313	85,593	9,394	7,091	6,028	39.47	29.81	25.27
260-499	3,984	4,105	4,098	1,357,906	1,396,621	1,384,937	186,484	209,007	199,756	14,848	9,697	8,088	43.68	28.50	23.93
500-999	1,181	1,171	1,100	758,780	767,037	716,143	88,971	88,497	77,646	24,416	16,842	14,377	38.01	25.71	22.08
1,000 and over	354	324	327	596,749	506,841	550,083	55,164	54,360	39,931	65,304	44,210	30,052	39.07	28.26	17.86
North Carolina	288,473	287,412	278,276	19,426,054	18,617,932	18,845,338	5,832,946	6,126,001	6,125,386	6,486	3,490	2,647	98.71	53.87	39.09
Under 10 acres	28,255	27,340	24,912	158,118	144,777	141,748	80,238	92,174	90,131	2,924	1,468	989	501.88	277.22	173.86
10-29	84,741	81,082	73,532	1,611,808	1,529,767	1,382,585	1,002,609	1,010,347	886,188	3,670	1,862	1,385	189.68	98.69	73.67
30-49	56,006	56,036	53 285	2,129,071	2,129,563	2,033,277	1,053,762	1,093,073	1,026,154	5,202	2,819	2,099	135.18	74.18	55.01
50-69	36,944	39,332	39,335	2,135,569	2,258,306	2,260,848	783,772	895,297	904,511	6,390	3,536	2,616	110.08	61.58	45.52
70-99	30,100	31,188	32,398	2,462,734	2,551,780	2,655,803	742,077	832,639	890,264	7,513	4,321	3,218	91.77	52.81	39.26
100-139	22,829	24,658	25,801	2,621,479	2,803,284	2,936,270	677,233	771,058	830,775	9,341	5,114	3,757	81.01	44.98	33.01
140-179	10,935	10,888	11,836	1,710,270	1,697,053	1,846,578	372,720	407,508	457,930	11,178	6,328	4,618	70.94	40.60	29.60
180-219	6,243	6,089	6,507	1,229,983	1,200,091	1,281,923	256,612	260,616	281,903	14,426	7,308	5,444	72.76	37.08	27.63
220-259	3,551	3,087	3,174	841,597	734,234	755,789	163,311	157,164	161,541	16,502	8,681	6,691	69.66	36.50	28.10
260-499	6,345	5,813	5,675	2,166,337	1,968,639	1,907,077	379,649	364,475	363,279	21,735	11,387	8,483	64.02	33.62	25.24
500-999	1,934	1,522	1,447	1,272,871	984,187	931,747	185,379	148,641	151,667	39,049	19,344	14,775	59.04	29.92	22.95
1,000 and over	590	377	374	1,086,217	616,251	711,693	135,584	93,009	81,043	93,766	48,115	35,890	51.26	29.44	18.86
South Carolina	139,195	147,745	137,558	11,918,968	11,021,623	11,238,697	3,969,030	4,149,321	4,321,962	5,614	2,982	2,461	69.61	39.98	30.12
Under 10 acres	12,709	16,102	10,507	70,512	80,934	61,310	46,025	63,055	48,983	2,123	1,132	662	372.37	225.18	113.43
10-29	44,672	46,177	39,775	847,004	887,556	760,758	642,230	716,085	601,824	2,615	1,387	1,084	135.46	72.18	56.68
30-49	25,731	27,907	25,665	970,067	1,048,783	968,694	605,586	703,669	639,715	3,731	2,219	1,734	98.17	59.03	45.93
50-69	15,474	17,496	18,150	890,900	998,138	1,036,215	428,651	518,115	549,854	4,970	2,907	2,181	86.20	50.96	38.21
70-99	12,713	12,604	13,897	1,046,561	1,032,249	1,140,431	399,048	429,174	499,541	6,096	3,529	2,754	73.56	43.09	33.56
100-139	9,788	10,831	12,120	1,123,954	1,227,925	1,376,809	352,282	410,308	505,803	7,429	4,130	3,210	64.45	36.43	28.26
140-179	5,591	5,237	5,726	877,093	819,231	893,917	250,553	240,151	287,319	9,292	4,979	3,949	58.71	31.83	25.30
180-219	3,079	3,264	3,433	608,910	645,546	678,697	160,548	166,950	202,355	10,027	5,652	4,721	50.67	28.58	23.88
220-259	1,871	1,757	1,966	444,309	418,870	468,257	107,246	106,141	138,694	11,929	6,786	5,663	50.28	28.47	23.77
260-499	4,459	3,998	4,235	1,557,265	1,376,927	1,452,947	356,801	331,381	408,263	17,737	9,700	7,794	50.66	28.16	22.72
500-999	2,109	1,624	1,438	1,440,699	1,083,225	952,243	300,787	247,107	241,153	33,486	18,059	14,820	50.46	27.07	22.38
1,000 and over	999	748	646	2,041,694	1,402,239	1,448,419	319,273	217,185	198,458	89,450	42,526	35,411	44.45	22.68	15.79
Georgia	198,037	225,897	216,033	25,783,945	23,675,612	23,683,631	7,135,852	7,824,189	8,802,593	5,323	2,896	2,223	43.25	27.63	20.28
Under 10 acres	11,951	15,301	7,884	60,370	68,408	43,444	26,503	37,394	27,105	2,746	1,722	1,186	532.72	385.05	215.15
10-29	32,307	35,867	30,322	634,898	714,933	615,922	400,514	506,439	460,674	2,336	1,370	995	117.80	68.75	48.99
30-49	34,736	45,254	42,208	1,314,122	1,686,248	1,565,773	796,162	1,168,460	1,081,561	2,677	1,508	1,158	70.20	40.48	31.22
50-69	28,080	35,643	34,898	1,610,804	2,013,344	1,983,947	814,299	1,144,140	1,154,648	3,264	1,986	1,522	56.07	35.15	26.77
70-99	24,216	26,309	28,669	1,983,498	2,132,761	2,327,558	806,020	943,843	1,130,156	4,178	2,562	1,920	50.87	31.60	23.65
100-139	23,234	26,550	28,607	2,644,119	2,960,953	3,197,064	907,680	1,040,486	1,280,767	5,233	3,010	2,260	45.98	26.99	20.22
140-179	12,124	12,575	13,872	1,897,936	1,962,027	2,166,429	548,058	563,357	732,151	6,303	3,790	2,825	40.24	24.29	18.09
180-219	8,392	8,506	9,390	1,660,891	1,682,702	1,857,783	429,865	421,027	568,834	7,372	4,299	3,230	37.22	21.73	16.32
220-259	4,823	4,440	4,945	1,145,444	1,062,242	1,182,658	275,869	247,173	348,954	8,855	5,263	4,017	37.30	22.00	16.79
260-499	11,000	9,832	10,242	3,845,358	3,417,931	3,547,562	849,995	704,352	943,404	11,897	7,177	5,396	34.13	20.65	15.58
500-999	4,677	3,857	3,585	3,151,450	2,576,342	2,362,356	595,102	501,284	586,150	21,389	13,464	10,078	31.92	20.16	15.29
1,000 and over	2,497	1,763	1,411	5,835,055	3,397,721	2,833,135	685,785	546,234	488,189	67,624	35,358	27,174	28.64	18.35	13.53
Florida	56,843	61,159	62,248	16,537,586	13,083,501	8,337,708	1,721,007	1,809,430	1,679,622	15,437	8,149	5,211	57.61	38.09	38.90
Under 10 acres	9,054	11,541	9,746	43,753	49,458	47,943	17,670	26,644	27,338	6,151	2,662	1,997	1,269.98	621.10	406.05
10-29	13,110	14,564	16,828	221,785	236,993	275,277	91,373	126,376	150,257	7,535	4,507	3,221	439.09	276.98	196.88
30-49	8,839	10,364	12,332	337,288	395,513	469,365	129,426	199,816	242,286	7,544	4,290	3,197	198.54	112.42	83.99
50-69	4,364	4,301	4,564	251,814	248,411	263,572	96,931	124,978	131,354	9,193	6,285	4,660	159.33	108.82	80.69
70-99	5,504	6,048	6,508	446,830	487,685	524,612	154,409	205,254	220,457	9,027	5,924	4,139	110.74	73.47	51.35
100-139	4,084	4,008	3,926	474,278	460,819	451,859	147,782	165,983	171,178	11,471	7,206	5,690	98.13	62.67	49.44
140-179	3,018	3,055	2,896	475,431	480,241	455,419	135,054	151,466	141,130	12,737	8,236	5,722	80.54	52.39	36.38
180-219	1,793	1,552	1,396	352,167	304,887	274,472	96,056	93,597	84,909	17,965	11,619	9,012	91.54	59.14	45.84
220-259	1,107	1,035	874	263,793	245,593	206,929	73,756	72,723	64,608	23,855	15,300	10,589	99.64	64.48	44.72
260-499	2,728	2,313	1,773	948,554	798,932	607,680	224,240	211,400	169,192	30,310	22,776	15,572	86.89	65.94	45.43
500-999	1,512	1,105	753	1,028,896	745,029	504,010	178,460	137,881	110,611	51,547	32,497	29,816	75.79	48.20	44.55
1,000 and over	1,730	1,273	652	11,692,997	8,629,940	4,256,570	375,850	293,312	166,302	178,422	92,866	80,191	25,08	13.70	12.28
THE SOUTH—EAST SOUTH CENTRAL															
Kentucky	218,237	238,501	252,894	19,534,312	19,724,834	20,294,016	5,126,812	5,322,477	5,271,623	7,148	4,259	3,070	80.77	51.50	38.26
Under 10 acres	24,173	31,876	31,063	127,443	153,441	172,309	55,750	79,653	95,726	2,492	1,340	883	475.12	278.28	159.15
10-29	37,764	41,774	50,252	674,539	737,507	882,928	257,419	317,475	402,122	3,045	1,748	1,156	167.37	99.02	65.81
30-49	28,803	31,022	33,800	1,105,817	1,175,370	1,279,722	322,129	365,522	413,492	3,794	2,218	1,580	97.96	58.55	41.72
50-69	27,731	30,387	32,105	1,604,490	1,736,258	1,840,153	435,755	486,617	522,925	4,519	2,744	2,004	77.54	48.02	34.96
70-99	30,321	31,667	33,593	2,500,400	2,588,118	2,753,741	661,247	711,852	734,976	6,083	3,835	2,778	73.47	46.92	33.89
100-139	29,146	31,828	32,490	3,346,895	3,598,669	3,691,594	869,107	938,079	917,466	8,039	4,992	3,719	69.85	44.15	32.73
140-179	15,184	15,852	15,902	2,371,776	2,472,911	2,481,316	594,870	633,743	593,083	10,525	6,820	5,120	67.52	43.72	32.81
180-219	9,211	9,432	9,100	1,815,983	1,862,170	1,792,751	448,477	454,362	409,948	13,352	8,704	6,717	67.66	44.09	34.09
220-259	4,844	4,596	4,597	1,151,157	1,093,432	1,094,194	289,647	285,200	261,362	16,958	10,954	8,841	71.50	46.04	37.14
260-499	8,721	8,036	8,018	2,952,822	2,686,222	2,684,445	751,069	677,128	614,224	25,467	16,053	12,992	75.76	48.02	38.80
500-999	1,933	1,689	1,594	1,249,631	1,070,607	1,007,841	304,448	258,569	219,019	53,293	31,885	26,300	82.89	50.30	41.60
1,000 and over	406	342	380	633,359	550,129	613,022	136,894	114,277	87,280	158,683	129,096	78,459	104.90	80.26	48.64

Table 11.—NUMBER OF FARMS, ALL LAND IN FARMS, AND VALUE OF FARMS, 1950, 1945, AND 1940; AND SPECIFIED CLASSES OF LAND ACCORDING TO USE, 1949, 1944, AND 1939; BY SIZE OF FARM; BY DIVISIONS AND STATES—Continued

[All 1950 data are based on reports for only a sample of farms. See text]

Region, division, State, and size group	Number of farms			All land in farms (acres)			Cropland harvested (acres)			Value of farms (land and buildings) (dollars)					
										Average per farm			Average per acre		
	1950	1945	1940	1950	1945	1940	1949	1944	1939	1950	1945	1940	1950	1945	1940
THE SOUTH—EAST SOUTH CENTRAL—Continued															
Tennessee	231,524	234,431	247,617	18,591,207	17,788,997	18,492,898	5,631,457	5,843,567	6,158,662	6,123	3,715	2,683	77.23	48.96	35.93
Under 10 acres	24,070	27,116	26,688	131,026	138,505	149,601	49,333	58,181	78,721	3,113	1,636	1,080	565.02	320.19	192.70
10-29	53,650	52,780	60,950	1,000,617	970,202	1,103,540	510,709	549,632	647,058	2,968	1,729	1,152	155.11	62.78	63.63
30-49	36,658	37,016	38,786	1,396,381	1,403,482	1,473,778	580,060	648,290	680,278	3,951	2,380	1,684	103.13	52.53	44.33
50-69	28,805	29,848	31,020	1,665,263	1,715,212	1,785,666	604,503	661,378	702,473	4,903	3,019	2,160	83.78	47.25	37.53
70-99	29,073	28,732	30,290	2,394,036	2,359,743	2,488,779	790,444	822,817	877,405	6,034	3,881	2,795	72.52	41.83	34.02
100-139	24,268	25,924	26,083	2,794,754	2,951,734	2,980,777	851,295	934,229	954,973	7,579	4,762	3,510	65.78	39.03	30.71
140-179	13,109	12,866	13,320	2,052,756	2,007,884	2,083,074	558,081	579,188	608,020	9,769	6,091	4,711	62.54	39.31	30.12
180-219	7,405	7,366	7,342	1,455,690	1,451,602	1,446,622	384,512	398,941	407,303	12,371	7,746	5,849	62.54	39.72	29.68
220-259	4,224	3,796	4,070	1,001,673	902,384	967,002	260,182	252,975	266,165	14,648	9,441	7,250	61.83	39.26	30.51
260-499	7,933	7,039	7,131	2,682,604	2,372,325	2,402,106	653,160	607,135	618,065	20,421	13,295	10,759	60.68	39.45	31.94
500-999	1,886	1,660	1,590	1,244,195	1,084,154	1,025,265	268,961	242,781	226,269	37,591	24,424	19,513	57.22	37.40	30.26
1,000 and over	443	288	347	772,212	431,770	586,688	120,217	88,020	91,932	90,058	58,203	40,121	51.70	38.82	23.73
Alabama	211,361	223,369	231,746	20,931,188	19,067,844	19,143,391	5,766,095	6,163,110	7,111,717	4,637	2,506	1,764	48.91	29.36	21.35
Under 10 acres	17,318	23,034	12,502	91,577	96,051	71,269	45,813	53,558	49,063	2,200	1,434	736	409.66	343.79	129.15
10-29	47,375	45,453	53,197	897,898	858,902	1,036,799	588,818	618,888	784,690	2,028	1,136	736	105.13	60.11	37.78
30-49	46,728	52,938	57,735	1,777,886	2,011,527	2,188,855	996,251	1,234,525	1,376,137	2,780	1,583	1,110	72.51	41.66	29.27
50-69	23,632	25,153	26,544	1,364,035	1,444,082	1,525,863	669,862	777,420	846,469	3,756	2,190	1,575	64.92	38.14	27.40
70-99	26,705	28,628	31,229	2,169,378	2,317,465	2,527,188	830,924	943,370	1,105,191	4,344	2,559	1,856	53.48	31.62	22.93
100-139	17,868	18,934	20,186	2,058,086	2,152,278	2,310,224	649,711	690,258	830,356	5,282	3,002	2,261	45.75	26.41	19.76
140-179	10,178	10,337	11,501	1,598,235	1,622,289	1,799,271	401,225	426,124	534,225	6,186	3,484	2,655	39.39	22.20	16.97
180-219	5,878	5,427	5,887	1,153,997	1,066,076	1,157,017	269,862	245,524	311,516	7,959	4,258	3,228	40.43	21.67	16.42
220-259	3,069	2,978	3,182	728,499	705,293	753,169	158,519	154,588	190,033	9,382	5,057	3,792	39.35	21.35	16.02
260-499	7,422	6,579	6,594	2,564,386	2,254,562	2,244,506	456,094	404,077	506,646	12,923	6,898	5,421	37.58	20.13	15.93
500-999	3,326	2,513	2,148	2,248,932	1,702,844	1,439,888	305,013	261,629	285,400	25,323	13,883	11,056	37.89	20.49	16.49
1,000 and over	1,862	1,395	1,041	4,278,279	2,836,475	2,089,342	394,003	353,149	291,991	67,818	37,025	28,656	29.13	18.21	14.28
Mississippi	251,286	263,528	291,092	20,818,632	19,616,533	19,156,058	6,130,336	6,472,820	6,952,931	4,448	2,457	1,632	55.91	33.01	24.80
Under 10 acres	24,192	19,609	18,537	146,486	118,018	119,377	109,119	93,550	95,399	1,506	900	660	242.71	149.48	102.52
10-29	87,032	101,657	125,883	1,525,390	1,825,794	2,230,769	1,223,551	1,540,377	1,873,123	1,705	1,126	825	97.18	62.69	46.53
30-49	42,453	47,605	51,039	1,601,361	1,785,064	1,919,412	860,055	1,047,023	1,105,646	2,678	1,505	1,087	70.19	40.13	28.90
50-69	21,501	20,989	21,399	1,250,230	1,204,155	1,232,856	494,455	513,439	528,237	3,797	1,960	1,425	64.67	34.16	24.73
70-99	25,520	25,437	26,281	2,082,521	2,067,422	2,134,535	598,746	631,134	684,411	4,206	2,175	1,608	51.44	26.76	19.80
100-139	17,618	17,773	18,015	2,034,331	2,037,836	2,070,535	469,469	495,027	547,674	4,927	2,643	2,033	42.72	23.05	17.69
140-179	11,349	10,878	11,234	1,781,216	1,703,712	1,760,516	341,709	341,991	390,829	6,140	3,222	2,416	39.00	20.57	15.42
180-219	5,350	5,372	5,345	1,052,429	1,057,298	1,051,626	192,802	190,058	221,703	8,149	4,118	3,233	41.56	20.92	16.43
220-259	3,402	3,084	3,232	804,367	731,201	765,526	131,573	128,567	153,067	9,556	5,007	4,040	40.43	21.12	17.06
260-499	7,724	6,874	6,645	2,673,724	2,362,877	2,279,124	456,200	428,274	473,588	14,749	8,849	6,782	42.34	25.74	19.77
500-999	3,415	2,796	2,420	2,345,713	1,897,495	1,632,692	497,770	437,120	400,734	34,746	23,575	17,461	51.00	34.74	25.88
1,000 and over	1,730	1,454	1,062	3,520,864	2,825,661	1,959,090	754,887	626,260	478,520	125,159	69,486	46,426	59.85	35.76	25.17
THE SOUTH—WEST SOUTH CENTRAL															
Arkansas	182,386	198,769	216,674	18,867,915	17,455,900	18,044,542	5,947,250	5,994,816	6,609,833	6,054	3,334	2,108	60.21	37.97	25.32
Under 10 acres	16,279	21,353	19,102	91,848	98,309	103,261	50,883	55,171	72,042	2,169	1,263	756	377.72	274.28	139.81
10-29	39,595	47,237	51,140	690,927	819,469	884,460	473,832	614,018	696,189	2,437	1,409	916	137.28	81.21	52.97
30-49	31,895	38,312	43,926	1,233,390	1,478,728	1,701,993	568,845	797,521	952,813	3,345	2,096	1,337	85.79	54.29	34.50
50-69	14,967	14,733	17,030	869,967	854,633	987,341	362,140	390,639	477,217	4,622	2,713	1,677	78.90	46.76	28.93
70-99	25,442	26,446	31,061	2,072,703	2,142,273	2,519,954	702,175	748,122	938,863	4,942	2,869	1,842	60.72	35.42	22.71
100-139	17,965	17,618	19,917	2,096,124	2,039,304	2,309,528	636,858	624,272	730,562	6,239	3,581	2,256	53.30	30.94	19.46
140-179	12,107	12,340	14,434	1,901,974	1,939,423	2,270,395	503,023	511,054	598,958	7,133	4,142	2,609	45.34	26.35	16.59
180-219	6,656	6,141	6,374	1,311,704	1,207,267	1,254,902	324,839	310,577	343,218	8,740	5,195	3,557	44.27	26.43	18.07
220-259	4,460	3,656	3,851	1,054,415	865,805	912,252	278,148	220,128	246,316	10,981	6,203	4,262	46.55	26.19	17.99
260-499	8,579	7,504	7,081	2,957,762	2,575,142	2,419,150	761,032	692,724	666,123	16,480	9,941	7,082	47.89	28.97	20.73
500-999	3,190	2,472	2,034	2,142,391	1,640,856	1,336,816	641,998	512,911	456,041	36,434	24,336	18,894	54.74	36.66	28.75
1,000 and over	1,251	957	724	2,444,710	1,794,691	1,344,490	643,477	517,679	431,491	109,564	72,712	56,323	57.49	38.77	30.33
Louisiana	124,022	129,295	150,007	11,200,024	10,039,657	9,996,108	3,126,468	3,490,159	4,051,670	6,983	3,653	2,359	82.47	47.05	35.40
Under 10 acres	15,010	12,525	12,508	79,501	65,936	75,793	37,508	39,954	55,197	2,611	1,360	823	471.32	258.32	135.89
10-29	42,029	47,057	62,989	772,772	873,890	1,168,505	481,990	638,113	931,857	2,654	1,410	1,012	141.44	75.95	54.54
30-49	26,141	29,751	33,478	988,552	1,120,304	1,259,283	457,353	616,606	758,465	3,937	2,167	1,537	103.67	57.54	40.87
50-69	9,975	10,342	10,855	574,953	590,069	623,104	211,644	262,857	311,797	5,198	3,032	2,184	90.63	53.13	38.04
70-99	10,175	10,224	11,059	829,688	827,550	896,758	228,318	269,175	345,214	6,458	3,416	2,427	79.15	42.21	29.92
100-139	6,441	6,569	6,884	748,743	749,780	789,814	181,216	215,906	273,843	8,267	4,447	3,250	70.78	38.96	28.33
140-179	3,781	3,831	3,961	595,075	599,976	619,479	138,300	155,672	185,988	10,818	5,877	4,064	69.11	37.53	25.98
180-219	2,036	2,050	2,004	404,531	404,038	394,509	102,806	108,156	125,204	14,533	7,763	5,891	73.41	39.39	29.93
220-259	1,532	1,206	1,213	362,848	286,591	287,762	82,921	82,175	88,478	15,676	9,660	7,344	66.54	40.65	30.96
260-499	3,696	3,166	2,876	1,282,699	1,106,851	1,001,227	310,203	312,269	296,766	26,727	14,852	11,198	76.78	42.48	32.17
500-999	1,884	1,531	1,322	1,281,359	1,041,269	892,963	321,042	278,669	259,225	51,344	28,652	22,883	76.16	42.13	33.88
1,000 and over	1,322	1,043	858	3,279,303	2,373,403	1,986,911	573,167	510,607	419,636	155,280	84,376	65,503	59.46	37.08	28.29
Oklahoma	142,168	164,790	179,687	35,877,063	36,161,822	34,803,317	11,885,247	14,088,470	12,766,219	13,010	6,713	4,625	51.42	30.59	23.88
Under 10 acres	7,715	15,140	8,709	34,450	53,942	42,629	6,955	17,960	16,891	4,013	1,842	1,495	918.68	516.92	305.35
10-29	10,317	12,064	13,736	175,710	194,243	229,965	42,940	69,782	107,398	3,326	1,861	1,265	193.44	115.61	75.57
30-49	11,303	13,536	17,448	438,916	521,132	671,115	114,011	206,371	310,089	3,217	1,717	1,207	82.12	44.60	31.39
50-69	6,776	7,435	10,219	392,140	426,974	587,861	112,600	174,310	273,506	3,274	2,169	1,629	55.70	37.77	28.31
70-99	15,682	19,966	26,368	1,270,625	1,610,177	2,127,173	379,783	660,001	919,376	4,395	2,623	2,063	53.95	32.53	25.57
100-139	12,236	13,235	17,035	1,417,460	1,520,566	1,963,172	453,005	628,278	818,887	5,672	3,416	2,645	48.65	29.73	22.95
140-179	24,194	31,344	37,728	3,837,987	4,978,033	5,988,981	1,521,260	2,288,419	2,541,682	9,086	5,516	4,282	56.81	34.73	26.97
180-219	7,855	7,539	7,929	1,546,170	1,481,094	1,557,253	542,505	634,093	644,530	9,569	5,950	4,669	48.45	30.29	23.77
220-259	8,071	7,947	7,990	1,919,819	1,886,087	1,896,717	762,540	881,670	834,090	13,498	8,275	6,473	56.50	34.87	27.27
260-499	24,717	24,752	22,755	8,817,470	8,801,433	8,043,982	3,737,805	4,299,517	3,520,227	20,838	12,649	9,615	58.31	35.57	27.20
500-999	9,303	8,310	6,979	6,344,068	5,652,599	4,722,523	2,471,329	2,491,143	1,740,164	36,177	20,520	15,127	53.41	30.17	22.36
1,000 and over	3,999	3,522	2,791	9,682,248	9,035,542	6,971,946	1,740,514	1,736,926	1,039,379	79,287	43,085	31,865	33.62	16.79	12.76

Table 11.—NUMBER OF FARMS, ALL LAND IN FARMS, AND VALUE OF FARMS, 1950, 1945, AND 1940; AND SPECIFIED CLASSES OF LAND ACCORDING TO USE, 1949, 1944, AND 1939; BY SIZE OF FARM; BY DIVISIONS AND STATES—Continued

[All 1950 data are based on reports for only a sample of farms. See text]

Region, division, State, and size group	Number of farms			All land in farms (acres)			Cropland harvested (acres)			Value of farms (land and buildings) (dollars)					
										Average per farm			Average per acre		
	1950	1945	1940	1950	1945	1940	1949	1944	1939	1950	1945	1940	1950	1945	1940
THE SOUTH—WEST SOUTH CENTRAL—Continued															
Texas	331,416	384,977	418,002	146,004,380	141,337,744	137,683,372	28,291,089	27,469,089	26,044,008	20,156	9,286	6,196	46.16	25.29	18.81
Under 10 acres	25,576	42,064	29,367	130,559	167,379	140,026	35,203	45,626	59,112	4,217	2,166	1,624	822.28	544.37	340.52
10-29	38,350	45,871	53,112	697,271	814,285	979,781	294,041	390,231	606,095	4,121	2,287	1,451	223.79	128.82	78.66
30-49	27,518	35,090	44,087	1,057,358	1,333,940	1,681,729	452,622	669,287	999,011	4,500	2,449	1,695	116.60	64.41	44.43
50-69	26,515	33,760	41,750	1,537,045	1,923,158	2,394,929	639,115	867,889	1,255,672	5,401	2,911	2,196	92.18	51.10	38.28
70-99	31,078	38,104	47,824	2,576,266	3,138,133	3,949,723	1,104,029	1,419,361	1,916,053	7,155	4,037	3,006	85.24	49.01	36.40
100-139	37,875	44,926	52,580	4,386,704	5,095,816	5,998,988	1,913,632	2,207,970	2,718,803	9,404	5,130	3,895	80.90	45.23	34.14
140-179	31,115	35,825	41,562	4,928,040	5,659,270	6,573,464	2,453,280	2,752,964	3,029,870	13,086	6,962	5,020	82.53	44.07	31.74
180-219	19,244	20,593	21,928	3,818,222	4,077,537	4,339,919	1,695,194	1,720,818	1,765,309	15,337	8,278	6,119	77.07	41.81	30.92
220-259	13,423	13,046	13,672	3,192,866	3,104,181	3,251,649	1,392,334	1,351,967	1,311,117	17,981	9,931	7,156	75.39	41.74	30.09
260-499	41,148	39,327	38,736	14,457,862	13,725,907	13,478,490	6,427,113	5,896,894	5,038,630	26,615	13,437	9,619	75.49	39.44	27.64
500-999	21,399	19,646	18,283	14,729,987	13,399,742	12,449,205	5,379,080	4,625,229	3,520,520	46,888	22,551	15,677	68.08	33.06	23.02
1,000 and over	18,175	16,725	15,101	94,492,200	88,898,396	82,445,469	6,505,446	5,520,853	3,823,816	141,023	77,105	56,313	27.00	14.51	10.31
THE WEST—MOUNTAIN															
Montana	35,074	37,747	41,823	59,125,270	58,787,318	46,451,594	7,557,150	7,439,470	5,748,069	27,682	13,720	8,373	17.07	8.81	7.54
Under 10 acres	1,225	1,508	1,466	6,010	7,099	7,126	1,700	2,502	2,703	7,394	3,916	2,785	1,474.44	831.92	572.88
10-29	1,281	1,411	1,544	20,907	22,691	24,949	6,960	8,711	10,136	8,270	4,209	3,150	502.62	261.70	194.91
30-49	920	1,100	1,432	36,510	42,487	55,430	12,220	15,596	21,025	7,927	3,290	2,568	205.80	85.19	66.35
50-69	471	466	615	28,070	27,238	36,153	9,990	10,703	15,687	8,522	4,553	3,526	143.72	77.89	59.97
70-99	1,460	1,661	2,229	118,335	135,034	180,423	47,895	60,977	78,107	9,171	5,161	3,991	115.13	63.49	49.31
100-139	1,390	1,355	1,507	162,060	159,263	177,076	67,940	69,033	70,463	10,488	6,147	4,694	90.29	52.29	39.95
140-179	2,396	2,849	3,838	380,130	452,915	609,345	149,357	178,038	208,112	11,795	5,950	6,121	74.45	37.43	28.51
180-219	971	984	1,050	192,425	193,887	207,374	78,480	78,826	73,568	13,949	7,783	6,008	70.67	39.50	30.42
220-259	952	943	1,096	226,215	224,235	261,038	90,353	85,728	86,903	15,892	8,638	6,509	66.73	36.33	27.33
260-499	4,810	5,865	7,817	1,783,779	2,150,615	2,846,873	569,071	695,324	751,651	16,037	7,866	5,298	43.06	21.45	14.55
500-999	6,171	6,852	8,614	4,519,041	5,063,767	6,291,045	1,270,780	1,424,451	1,363,963	20,585	10,686	7,084	27.95	14.46	9.70
1,000 and over	13,027	12,753	10,615	51,651,788	50,308,087	35,754,762	5,252,404	4,809,581	3,065,751	50,250	25,978	17,539	13.13	6.59	5.21
Idaho	40,311	41,498	43,663	13,258,110	12,503,332	10,297,745	3,662,377	3,441,661	2,935,350	22,471	11,888	7,768	72.31	39.46	32.94
Under 10 acres	3,829	4,267	4,088	18,201	18,982	19,409	5,309	5,916	7,627	6,981	3,402	2,372	1,428.14	764.84	499.50
10-29	3,621	3,833	4,236	60,509	63,622	71,064	27,492	30,584	35,988	8,404	4,192	2,980	505.61	252.54	177.61
30-49	4,602	4,912	5,707	179,661	192,436	223,760	104,620	114,360	127,985	10,569	5,838	3,998	268.45	149.01	101.98
50-69	2,336	2,282	2,378	136,500	132,712	139,254	81,475	80,781	83,567	13,392	8,019	5,733	227.41	137.88	97.90
70-99	6,568	6,763	7,007	530,257	545,488	564,322	334,715	335,293	331,145	17,633	9,945	6,761	216.29	123.29	83.95
100-139	3,487	3,552	3,553	405,615	414,045	415,097	228,357	229,958	210,448	20,048	11,785	8,002	175.81	101.10	68.50
140-179	3,821	4,182	4,909	600,749	663,093	778,522	281,955	310,136	326,504	20,060	11,579	7,679	127.28	73.03	48.42
180-219	1,542	1,557	1,641	304,668	307,602	324,580	146,736	142,856	135,888	26,662	13,743	9,377	134.41	69.57	47.41
220-259	1,419	1,361	1,451	339,200	323,843	345,563	152,383	144,533	139,344	27,651	14,947	10,260	115.71	62.82	43.05
260-499	4,122	4,186	4,509	1,476,393	1,499,716	1,613,569	582,063	586,259	549,877	29,804	16,053	11,564	82.69	44.81	32.31
500-999	2,584	2,469	2,542	1,799,219	1,717,098	1,753,924	615,973	578,725	470,504	42,440	23,760	15,799	61.28	34.16	22.98
1,000 and over	2,380	2,134	1,642	7,407,138	6,624,695	4,048,681	1,101,299	882,260	516,473	82,073	42,469	26,920	28.39	13.68	10.92
Wyoming	12,615	13,076	15,018	34,402,935	33,116,554	28,025,979	1,906,163	1,843,413	1,534,800	33,284	17,746	10,585	13.64	7.01	5.67
Under 10 acres	535	556	614	2,380	2,530	2,656	555	560	851	5,575	3,317	2,265	1,208.06	728.88	523.71
10-29	431	416	441	6,870	6,735	7,189	1,995	2,329	2,872	7,932	3,333	3,095	484.63	205.90	189.87
30-49	290	381	475	11,680	14,973	18,673	4,550	6,207	8,763	8,512	3,454	2,752	217.41	87.90	70.00
50-69	140	174	209	8,450	10,299	12,240	4,040	4,971	6,031	6,984	4,623	3,315	115.53	78.10	56.60
70-99	716	836	1,105	57,944	67,928	89,123	31,245	37,596	45,116	9,598	5,339	3,938	118.12	65.71	48.83
100-139	696	623	724	81,280	73,319	85,003	40,068	37,351	39,016	11,272	6,945	4,996	97.22	59.01	42.55
140-179	1,310	1,386	1,678	207,550	220,263	266,353	94,725	105,187	104,037	15,012	7,860	5,474	93.66	49.46	34.49
180-219	451	452	446	89,190	89,362	88,392	40,812	40,829	35,560	14,593	9,548	7,279	71.18	48.29	36.73
220-259	460	463	493	110,210	110,106	117,274	52,150	49,344	45,072	19,396	11,242	8,194	82.28	47.27	34.45
260-499	1,771	1,729	2,113	642,144	624,308	765,597	210,764	198,020	197,623	18,219	10,268	7,060	49.72	28.44	19.49
500-999	1,626	1,659	2,334	1,186,335	1,202,677	1,680,089	262,434	237,150	231,551	22,309	10,951	7,118	30.57	15.11	9.89
1,000 and over	4,189	4,401	4,386	31,998,902	30,694,054	24,893,390	1,162,825	1,123,869	818,308	70,093	36,711	22,399	10.24	5.26	3.95
Colorado	45,536	47,618	51,436	38,104,324	36,217,808	31,527,240	6,879,193	6,034,697	4,769,671	26,129	11,855	7,550	32.56	15.59	12.32
Under 10 acres	4,267	4,958	4,235	19,366	22,352	21,048	8,121	10,065	10,540	8,276	4,177	3,379	1,739.94	926.57	679.88
10-29	4,205	4,491	4,499	67,096	72,540	72,513	35,464	40,231	41,289	9,545	4,989	3,737	592.77	308.87	231.87
30-49	2,287	2,430	2,718	88,644	93,644	105,088	42,828	50,839	54,238	9,960	5,403	3,738	255.88	140.19	96.68
50-69	1,148	1,261	1,561	67,399	73,297	90,909	33,958	41,800	49,813	11,712	6,458	4,914	200.29	111.11	84.38
70-99	3,263	3,559	4,121	264,466	288,310	333,247	160,044	176,695	182,739	13,765	8,039	5,666	169.23	99.24	70.07
100-139	2,216	2,248	2,495	261,364	261,336	291,985	147,442	146,388	144,872	15,795	9,267	6,823	134.18	79.71	58.30
140-179	4,491	5,110	6,558	712,276	811,255	1,042,460	407,663	428,042	443,650	19,705	10,525	6,856	123.99	66.30	43.13
180-219	1,352	1,341	1,488	265,615	264,207	293,674	126,885	128,378	126,496	20,508	12,122	8,635	104.25	61.53	43.75
220-259	1,465	1,488	1,612	347,980	353,888	383,401	172,728	169,415	152,967	23,147	13,151	9,187	96.72	55.30	38.63
260-499	6,676	7,074	8,848	2,470,583	2,599,214	3,245,571	983,531	978,436	915,347	21,667	10,692	6,848	58.68	29.10	18.67
500-999	6,246	6,269	6,913	4,510,180	4,553,302	4,957,621	1,423,489	1,341,728	1,047,993	26,537	12,216	7,851	36.30	16.82	10.95
1,000 and over	7,920	7,389	6,388	29,029,355	26,824,463	20,689,723	3,337,040	2,522,680	1,599,727	68,939	28,265	17,460	19.48	7.79	5.39
New Mexico	23,503	29,695	34,105	47,475,783	49,608,445	38,860,427	1,927,046	1,956,827	1,572,507	26,868	11,004	5,498	16.26	6.59	4.03
Under 10 acres	3,460	4,887	5,418	18,820	24,216	29,695	11,815	15,857	19,082	6,010	2,318	1,212	1,061.34	467.71	221.06
10-29	3,886	4,638	5,959	64,480	78,447	100,017	38,970	49,065	56,292	6,324	3,046	1,814	375.51	180.06	108.10
30-49	1,706	2,198	2,613	64,820	83,351	98,748	33,230	44,586	46,708	9,298	4,139	2,819	244.60	109.15	74.60
50-69	887	1,165	1,134	51,204	67,462	65,267	28,230	34,685	29,266	12,032	5,725	3,637	208.98	98.87	63.19
70-99	1,210	1,355	1,549	97,760	110,135	125,802	46,385	50,906	47,567	15,003	6,097	3,918	186.89	75.01	48.25
100-139	896	973	1,084	104,417	112,814	125,371	45,105	47,581	41,692	17,795	7,454	5,269	152.39	64.29	45.56
140-179	1,443	2,130	2,401	232,046	338,871	381,684	88,971	88,136	89,774	16,865	4,943	3,256	106.04	31.07	20.48
180-219	476	589	607	94,769	116,641	119,901	39,480	35,481	32,128	26,931	6,630	4,921	134.40	33.48	24.91
220-259	471	479	576	112,609	113,999	137,127	50,899	39,817	32,806	26,156	8,602	5,044	109.34	36.14	21.19
260-499	2,419	3,165	3,816	883,725	1,157,832	1,386,771	359,698	380,605	331,375	22,457	7,470	4,328	61.16	20.42	11.91
500-999	2,254	3,014	3,871	1,612,830	2,154,239	2,740,131	455,402	491,643	399,656	25,023	9,308	5,174	34.87	13.02	7.31
1,000 and over	4,395	5,102	5,077	44,138,303	45,250,438	33,549,913	728,861	678,465	446,161	82,149	39,154	19,032	10.09	4.41	2.88

Table 11.—NUMBER OF FARMS, ALL LAND IN FARMS, AND VALUE OF FARMS, 1950, 1945, AND 1940; AND SPECIFIED CLASSES OF LAND ACCORDING TO USE, 1949, 1944, AND 1939; BY SIZE OF FARM; BY DIVISIONS AND STATES—Continued

[All 1950 data are based on reports for only a sample of farms. See text]

Region, division, State, and size group	Number of farms			All land in farms (acres)			Cropland harvested (acres)			Value of farms (land and buildings) (dollars)					
										Average per farm			Average per acre		
	1950	1945	1940	1950	1945	1940	1949	1944	1939	1950	1945	1940	1950	1945	1940
THE WEST—MOUNTAIN—Continued															
Arizona	10,412	13,142	18,468	40,026,931	37,856,370	25,651,092	898,629	652,049	525,974	47,138	21,905	8,321	18.00	7.60	5.99
Under 10 acres	1,947	3,799	2,768	8,506	13,131	11,878	3,030	3,608	5,220	8,760	4,929	2,111	2,003.91	1,425.97	492.05
10-29	1,858	2,360	2,983	30,321	37,113	47,780	13,554	15,630	23,199	15,553	8,664	3,710	955.70	550.93	231.63
30-49	1,139	1,257	1,546	43,329	47,636	58,548	21,135	20,127	25,791	15,843	10,471	5,173	411.43	276.31	136.59
50-69	476	563	581	28,022	32,366	33,389	13,785	13,567	13,928	24,980	13,849	5,998	422.09	240.90	104.37
70-99	799	929	976	64,423	74,574	78,572	34,460	32,389	32,497	23,885	15,077	7,943	298.75	187.82	98.67
100-139	449	512	606	52,741	59,299	70,781	23,908	24,547	25,862	28,484	19,724	9,791	246.18	170.30	83.82
140-179	638	790	1,069	100,460	124,764	168,712	43,971	41,185	43,047	28,861	16,456	8,154	185.24	104.20	51.67
180-219	203	208	399	40,385	42,028	79,149	23,771	16,002	18,149	42,351	24,751	9,860	213.62	122.50	49.71
220-259	216	171	353	51,337	40,781	84,054	26,668	17,084	21,209	58,155	31,161	11,548	245.12	130.66	48.50
260-499	782	695	1,541	275,779	249,100	569,155	127,551	95,133	86,751	64,614	34,681	10,827	183.99	96.76	29.31
500-999	568	560	1,939	395,419	386,293	1,372,232	164,305	111,392	94,710	88,465	44,257	9,448	127.90	64.16	13.35
1,000 and over	1,337	1,298	3,707	38,936,209	36,749,285	23,076,842	402,491	261,385	135,611	184,269	101,137	16,149	9.08	3.57	2.59
Utah	24,198	26,322	25,411	10,854,289	10,309,107	7,302,007	1,313,726	1,247,718	966,088	19,094	9,947	6,074	47.52	25.40	21.14
Under 10 acres	4,340	5,592	3,560	17,873	22,434	17,169	8,845	12,646	10,198	8,770	4,630	3,059	1,967.31	1,153.98	634.29
10-29	3,873	4,375	4,605	70,233	76,723	82,702	45,989	51,924	54,969	10,285	6,016	3,782	574.13	343.07	210.58
30-49	2,955	3,187	3,859	115,900	122,529	148,723	70,920	79,317	92,781	11,920	7,612	4,751	300.68	197.99	123.29
50-69	1,911	2,068	2,216	111,019	120,276	128,852	67,610	76,825	77,344	15,823	9,435	6,047	269.73	162.23	104.00
70-99	2,329	2,345	2,626	192,194	191,910	214,746	107,027	109,919	109,294	16,865	9,481	6,137	207.98	115.85	75.05
100-139	1,735	1,819	1,884	202,814	211,681	219,249	99,622	107,420	95,033	20,542	11,108	6,639	173.78	95.45	57.05
140-179	1,373	1,381	1,609	216,640	217,947	254,526	87,474	88,070	85,105	19,352	9,857	6,278	122.90	62.46	39.69
180-219	919	827	800	181,728	163,839	157,743	66,226	63,981	47,970	21,058	11,926	7,226	106.34	60.20	36.65
220-259	532	591	528	126,290	140,430	125,122	44,133	49,549	36,526	25,339	12,357	8,192	106.43	52.01	34.57
260-499	1,652	1,622	1,609	593,583	569,334	566,566	168,876	163,410	124,909	24,715	13,177	8,246	69.50	37.54	23.42
500-999	1,051	1,075	1,019	749,699	750,050	717,348	164,475	148,874	92,090	32,521	15,800	9,563	45.30	22.64	13.58
1,000 and over	1,528	1,440	1,096	8,276,316	7,721,954	4,669,261	382,529	295,783	139,869	73,022	37,682	20,504	14.99	7.03	4.81
Nevada	3,117	3,429	3,573	7,010,206	6,178,004	3,785,106	405,583	486,842	435,855	36,046	20,985	13,321	21.68	11.65	12.57
Under 10 acres	240	398	300	1,175	1,483	1,274	320	466	413	11,284	4,196	2,995	1,928.93	1,126.04	705.28
10-29	380	383	436	6,865	6,529	7,411	2,545	3,023	3,458	13,118	5,059	3,635	739.20	296.75	213.83
30-49	345	369	406	14,040	14,285	15,678	6,730	6,559	7,721	8,929	5,340	3,829	218.35	137.95	99.17
50-69	110	128	154	6,305	7,580	9,018	2,730	3,687	4,162	12,322	7,160	5,636	213.61	120.91	96.24
70-99	395	371	372	32,555	29,980	30,024	14,940	13,922	13,223	14,129	9,076	5,319	170.81	112.32	65.90
100-139	140	187	200	16,260	21,775	23,142	7,715	10,064	8,692	20,164	11,389	7,506	173.82	97.81	64.87
140-179	236	300	325	37,685	47,592	51,563	11,612	16,488	15,377	22,368	12,097	7,751	139.36	76.26	48.85
180-219	150	105	105	29,275	20,908	20,694	9,145	7,811	7,058	28,838	20,154	13,381	147.80	101.21	67.90
220-259	75	84	93	18,055	19,923	22,106	7,355	7,764	7,821	37,048	17,945	14,928	153.86	75.66	62.80
260-499	256	302	380	87,705	108,830	138,672	24,090	32,203	31,807	33,400	22,609	13,125	98.66	62.74	35.97
500-999	239	264	325	161,940	185,973	228,510	37,971	37,287	49,255	46,660	22,565	17,241	68.97	32.03	24.52
1,000 and over	551	538	477	6,598,346	5,713,146	3,237,014	280,430	347,568	286,868	109,436	74,213	48,859	12.48	6.99	7.20
THE WEST—PACIFIC															
Washington	69,821	79,887	81,686	17,706,301	16,719,870	15,181,815	4,254,999	4,290,008	3,569,803	20,693	11,268	7,264	87.17	53.84	39.08
Under 10 acres	13,957	19,592	17,411	70,113	92,559	89,144	22,924	34,970	36,370	8,191	4,143	2,846	1,586.50	876.94	555.93
10-29	17,810	20,761	22,504	292,666	331,035	360,965	104,709	127,474	143,211	9,787	5,691	3,540	596.17	356.89	220.69
30-49	8,985	9,893	10,855	342,663	377,209	415,536	108,604	131,358	142,253	11,542	7,237	4,513	298.44	189.82	117.90
50-69	4,081	3,930	3,891	236,181	227,571	225,643	77,738	80,215	80,411	14,532	9,734	6,276	248.80	168.10	108.23
70-99	5,356	5,821	6,291	433,328	471,296	508,408	137,715	159,013	163,372	15,790	9,626	6,290	195.71	118.89	77.83
100-139	3,389	3,358	3,565	390,933	389,318	414,958	110,319	120,980	121,518	19,351	11,951	8,091	167.85	103.08	69.51
140-179	3,172	3,404	4,039	499,422	537,533	639,038	151,684	156,093	166,188	20,153	10,975	7,144	128.45	69.50	45.16
180-219	1,494	1,456	1,472	295,925	286,948	290,386	81,822	84,343	80,389	26,197	15,861	10,232	131.52	80.48	51.87
220-259	1,221	1,232	1,320	291,223	293,190	314,286	83,627	93,415	91,288	27,372	15,969	10,570	114.87	67.10	44.39
260-499	3,663	3,897	4,177	1,329,157	1,404,597	1,506,580	459,414	479,228	446,677	35,266	21,633	14,213	97.23	60.02	39.41
500-999	3,056	2,998	3,125	2,184,082	2,122,644	2,203,016	762,116	775,872	678,208	63,247	36,258	23,914	88.09	51.21	33.92
1,000 and over	3,637	3,545	3,036	11,340,608	10,185,970	8,213,855	2,154,327	2,047,047	1,419,918	111,995	62,545	42,934	37.66	21.77	15.87
Oregon	59,747	63,125	61,829	20,275,572	19,754,257	17,988,307	3,206,101	3,276,086	2,824,316	19,918	11,054	7,712	62.83	35.32	26.51
Under 10 acres	10,648	12,755	10,010	52,623	60,283	50,753	16,478	21,805	20,709	8,124	4,098	2,720	1,614.60	867.06	536.53
10-29	12,154	12,802	12,256	203,268	211,430	203,581	75,324	88,759	88,896	10,027	5,491	3,571	587.18	332.48	214.98
30-49	7,195	7,467	7,860	277,175	286,824	303,740	101,010	113,848	121,165	11,707	6,751	4,397	306.06	175.76	113.79
50-69	3,883	3,732	3,906	225,147	216,000	226,958	84,678	92,548	97,546	14,623	9,099	6,236	250.42	157.21	107.32
70-99	5,592	5,546	6,060	462,055	453,440	494,673	176,519	178,589	187,782	15,415	9,545	6,268	188.61	116.75	76.78
100-139	3,957	4,020	4,240	462,807	467,788	493,393	172,963	178,086	178,844	20,227	11,755	7,976	172.92	101.02	68.54
140-179	3,629	3,933	4,451	572,085	620,700	704,059	193,092	199,051	196,094	21,269	11,471	7,568	134.33	72.69	47.85
180-219	1,882	1,824	1,904	369,573	360,498	377,021	128,066	128,339	124,757	25,363	15,450	10,714	129.18	78.17	54.11
220-259	1,469	1,413	1,385	350,791	335,705	329,284	123,450	116,789	99,122	29,685	16,826	11,109	125.28	70.82	46.73
260-499	3,724	3,956	4,215	1,324,910	1,399,552	1,496,728	392,271	409,877	399,566	35,188	18,732	13,267	98.93	52.95	37.36
500-999	2,386	2,394	2,522	1,645,491	1,662,962	1,766,651	363,948	411,061	354,669	43,381	25,174	17,851	63.08	36.24	25.48
1,000 and over	3,228	3,283	3,020	14,329,647	13,679,075	11,541,466	1,378,302	1,337,334	955,166	89,669	48,493	34,666	20.95	11.64	9.07
California	137,030	138,917	132,658	36,085,664	35,054,379	30,524,324	7,950,663	7,535,523	6,534,562	40,427	25,084	16,331	163.01	99.40	70.97
Under 10 acres	37,402	37,422	31,546	159,500	157,929	144,095	75,596	87,618	81,114	13,686	7,587	5,287	3,141.42	1,797.83	1,157.36
10-29	35,867	37,223	37,826	597,188	603,388	617,872	366,378	392,584	413,266	19,617	13,829	8,453	1,168.30	853.09	517.49
30-49	15,893	16,314	16,641	599,575	618,186	634,864	367,055	389,593	403,663	28,145	19,071	11,516	738.37	503.29	301.86
50-69	7,303	7,246	7,138	421,499	417,800	410,834	253,772	259,396	253,477	39,043	26,116	15,802	679.42	452.94	274.55
70-99	7,954	8,262	8,062	645,634	670,873	656,228	364,560	392,556	359,421	39,514	27,166	16,646	487.76	334.56	204.51
100-139	5,720	5,548	5,334	662,106	638,508	615,203	353,014	335,811	314,149	51,083	34,394	21,295	440.70	298.85	184.64
140-179	4,877	5,442	5,335	766,942	856,711	841,535	350,307	389,195	323,748	48,432	31,639	19,116	309.41	200.98	121.19
180-219	2,526	2,535	2,541	498,870	499,822	501,072	234,893	234,249	215,111	72,576	42,660	26,883	366.90	216.36	136.33
220-259	2,030	1,988	1,921	483,472	471,582	456,929	214,846	218,270	190,658	66,686	45,044	30,528	280.00	189.89	128.34
260-499	6,604	6,446	6,498	2,348,936	2,301,637	2,313,316	971,031	907,750	811,362	82,814	51,178	33,360	233.42	143.33	93.71
500-999	4,853	4,552	4,551	3,403,134	3,154,312	3,163,171	1,184,193	1,010,409	878,719	110,841	66,162	42,818	159.18	95.48	61.60
1,000 and over	6,001	5,939	5,265	25,498,808	24,663,631	20,169,205	3,215,018	2,918,092	2,289,874	236,797	129,534	92,523	57.10	31.19	24.15

Table 12.—NUMBER OF FARMS BY SIZE OF FARM, BY REGIONS AND STATES: 1880 TO 1950

[Data in reverse italics indicate size-of-farm groups shown for earlier censuses which do not represent subdivisions or consolidations of the 1950 classification. Data for 1950 are based on reports for only a sample of farms. See text]

Region, State, and size group	Number of farms							
	1950	1945	1940	1935	1930	1925	1920	1910
United States	5,382,162	5,859,169	6,096,799	6,812,350	6,288,648	6,371,640	6,448,343	6,361,502
Under 10 acres	484,914	594,561	506,402	570,831	358,504	378,535	288,772	335,043
Under 3 (see text)	76,606	98,966	35,977	35,573	43,007	15,151	20,350	18,033
3-9	408,308	495,595	470,425	535,258	315,497	363,384	268,422	317,010
10-29	853,608	945,608	1,012,971	1,241,431	(*)	(*)	(*)	(*)
10-19	(*)	(*)	559,254	683,452	559,617	588,049	507,763	504,123
20-29	(*)	(*)	453,717	557,979	(*)	(*)	(*)	(*)
20-49	(*)	(*)	1,221,006	1,440,143	1,440,388	1,450,643	1,503,732	1,414,316
30-49	624,242	708,796	767,289	882,164	(*)	(*)	(*)	(*)
50-99	1,047,801	1,157,320	1,291,048	1,444,007	1,374,965	1,421,078	1,474,745	1,438,069
100-499	2,067,971	2,166,208	2,254,864	2,417,803	2,314,858	2,326,155	2,456,107	2,494,461
100-174	(*)	(*)	1,218,817	1,404,297	1,342,927	1,388,777	1,449,630	1,515,488
100-179	1,102,562	1,199,809	1,309,741	1,438,017	(*)	(*)	(*)	(*)
175-259	(*)	(*)	517,460	540,267	520,593	503,417	530,800	534,191
180-259	487,325	493,215	486,336	506,547	(*)	(*)	(*)	(*)
260-499	478,084	473,184	458,787	473,239	451,338	438,961	475,677	443,984
500-999	182,264	173,777	163,694	167,452	159,696	143,852	149,819	125,295
1,000 and over	121,362	112,899	100,531	88,662	80,620	63,328	67,405	50,135
The North	2,268,066	2,483,578	2,579,959	2,819,468	2,561,785	2,741,243	2,763,406	2,890,618
Under 10 acres	151,818	187,286	171,559	192,489	116,907	136,388	115,316	142,522
Under 3 (see text)	31,355	22,577	11,727	10,609	14,653	4,225	8,349	8,746
3-9	120,463	164,709	159,832	181,880	102,254	132,163	106,967	133,776
10-29	184,402	220,839	220,015	256,813	(*)	(*)	(*)	(*)
10-19	(*)	(*)	126,556	146,950	103,906	125,382	113,091	133,520
20-29	(*)	(*)	93,459	109,863	(*)	(*)	(*)	(*)
20-49	(*)	(*)	310,351	358,804	295,828	358,472	351,481	401,339
30-49	165,397	194,098	216,892	248,941	(*)	(*)	(*)	(*)
50-99	414,324	470,569	545,150	613,134	569,752	646,008	664,694	699,417
100-499	1,224,980	1,288,406	1,318,840	1,407,298	1,374,306	1,390,108	1,427,932	1,434,829
100-174	(*)	(*)	724,404	791,440	788,600	808,112	830,395	852,061
100-179	624,207	679,022	740,727	809,275	(*)	(*)	(*)	(*)
175-259	(*)	(*)	318,392	332,781	329,388	321,187	329,824	324,150
180-259	309,451	316,057	302,069	315,926	(*)	(*)	(*)	(*)
260-499	291,322	293,327	276,044	282,097	276,318	260,809	267,713	258,628
500-999	90,556	88,410	78,202	75,955	77,384	66,269	69,125	64,313
1,000 and over	36,589	33,970	29,301	24,838	23,704	18,615	21,767	14,685
The South	2,652,423	2,881,135	3,007,170	3,421,923	3,223,816	3,131,418	3,206,664	3,097,547
Under 10 acres	251,195	311,541	253,427	288,075	172,162	184,321	133,771	160,158
Under 3 (see text)	27,010	56,245	13,263	11,806	10,532	3,347	6,005	2,928
3-9	224,185	255,296	240,164	276,269	161,630	180,974	127,766	157,230
10-29	583,666	632,076	695,667	874,000	(*)	(*)	(*)	(*)
10-19	(*)	(*)	374,069	469,885	403,191	409,220	354,520	340,456
20-29	(*)	(*)	321,598	404,115	(*)	(*)	(*)	(*)
20-49	(*)	(*)	817,883	976,689	1,054,570	998,582	1,071,128	955,907
30-49	412,551	465,190	496,285	572,574	(*)	(*)	(*)	(*)
50-99	574,718	626,288	681,717	761,557	742,170	713,032	750,771	694,737
100-499	733,130	761,672	805,816	856,778	794,715	774,448	837,810	884,156
100-174	(*)	(*)	493,881	542,119	509,888	504,950	540,470	561,844
100-179	427,047	465,685	507,610	556,940	(*)	(*)	(*)	(*)
175-259	(*)	(*)	174,715	180,449	165,574	156,783	172,721	187,549
180-259	155,855	155,067	160,986	165,628	(*)	(*)	(*)	(*)
260-499	150,228	140,920	137,220	134,210	119,473	112,735	124,619	135,063
500-999	60,861	53,261	47,737	44,769	37,401	34,216	38,231	41,183
1,000 and over	36,302	31,107	26,521	24,170	19,607	17,619	20,335	20,950
The West	461,673	494,456	509,670	570,959	503,047	498,979	478,273	373,337
Under 10 acres	81,901	95,734	81,416	90,267	69,435	57,826	39,685	32,363
Under 3 (see text)	18,241	20,144	10,987	13,158	17,822	7,579	5,996	6,359
3-9	63,660	75,590	70,429	77,109	51,613	50,247	33,689	26,004
10-29	85,540	92,693	97,289	110,618	(*)	(*)	(*)	(*)
10-19	(*)	(*)	58,629	66,617	52,520	53,447	40,052	30,147
20-29	(*)	(*)	38,660	44,001	(*)	(*)	(*)	(*)
20-49	(*)	(*)	92,772	104,850	89,992	93,808	81,125	67,197
30-49	46,294	49,508	54,112	60,649	(*)	(*)	(*)	(*)
50-99	58,759	60,463	64,181	69,316	63,043	62,038	59,280	43,915
100-499	109,861	116,130	130,208	153,727	145,837	161,599	190,365	175,476
100-174	(*)	(*)	60,332	70,738	64,659	70,715	78,765	102,691
100-179	51,308	55,102	61,404	71,802	(*)	(*)	(*)	(*)
175-259	(*)	(*)	24,353	26,057	25,831	25,467	28,255	22,492
180-259	22,019	22,091	23,281	24,993	(*)	(*)	(*)	(*)
260-499	36,534	38,937	45,523	56,932	55,547	65,417	83,345	50,293
500-999	30,847	32,106	37,755	46,728	44,911	43,367	2,463	19,799
1,000 and over	48,471	47,822	44,709	39,654	37,309	27,094	25,303	14,500

See footnotes at end of table.

Table 12.—NUMBER OF FARMS BY SIZE OF FARM, BY REGIONS AND STATES: 1880 TO 1950—Continued

[Data in reverse italics indicate size-of-farm groups shown for earlier censuses which do not represent subdivisions or consolidations of the 1950 classification. Data for 1950 are based on reports for only a sample of farms. See text]

Region, State, and size group	Number of farms—Continued			Percent distribution						
	1900	1890	1880	1950	1945	1940	1935	1930	1925	1920
United States	5,737,372	4,564,641	4,008,907	100.0	100.0	100.0	100.0	100.0	100.0	100.0
Under 10 acres	267,229	150,194	139,241	9.0	10.1	8.3	8.4	5.7	5.9	4.5
Under 3 (see text)	41,385	(*)	4,352	1.4	1.7	0.6	0.5	0.7	0.2	0.3
3-9	225,844	(*)	134,889	7.6	8.5	7.7	7.9	5.0	5.7	4.2
10-29	(*)	(*)	(*)	15.9	16.1	16.6	18.2	(*)	(*)	(*)
10-19	406,641	265,550	254,749	(*)	(*)	9.2	10.0	8.9	9.2	7.9
20-29	(*)	(*)	(*)	(*)	(*)	7.4	8.2	(*)	(*)	(*)
20-49	*1,257,496*	*902,777*	*761,574*	(*)	(*)	20.0	21.1	22.9	22.8	23.3
30-49	(*)	(*)	(*)	11.6	12.1	12.6	12.9	(*)	(*)	(*)
50-99	1,366,038	1,121,485	1,032,810	19.5	19.8	21.2	21.2	21.9	22.3	22.9
100-499	2,290,282	2,008,694	1,695,983	38.4	37.0	37.0	35.5	26.8	36.5	38.1
100-174	*1,422,282*	(*)	(*)	(*)	(*)	21.0	20.6	21.4	21.7	22.5
100-179	(*)	(*)	(*)	20.5	20.5	21.5	21.1	(*)	(*)	(*)
175-259	*490,069*	(*)	(*)	(*)	(*)	8.5	7.9	8.3	7.9	8.2
180-259	(*)	(*)	(*)	9.1	8.4	8.0	7.4	(*)	(*)	(*)
260-499	377,951	(*)	(*)	8.9	8.1	7.5	6.9	7.2	6.9	7.4
500-999	102,526	84,395	75,972	3.4	3.0	2.7	2.5	2.5	2.3	2.3
1,000 and over	47,160	31,546	28,578	2.3	1.9	1.6	1.3	1.3	1.0	1.0
The North	2,874,073	2,582,391	2,394,107	100.0	100.0	100.0	100.0	100.0	100.0	100.0
Under 10 acres	122,077	74,694	75,882	6.7	7.5	6.6	6.8	4.6	5.0	4.2
Under 3 (see text)	21,970	(*)	2,135	1.4	0.9	0.5	0.4	0.6	0.2	0.3
3-9	100,107	(*)	73,747	5.3	6.6	6.2	6.5	4.0	4.8	3.9
10-29	(*)	(*)	(*)	8.1	8.9	8.5	9.1	(*)	(*)	(*)
10-19	128,827	101,020	106,129	(*)	(*)	4.9	5.2	4.1	4.6	4.1
20-29	(*)	(*)	(*)	(*)	(*)	3.6	3.9	(*)	(*)	(*)
20-49	*459,284*	*414,725*	*421,320*	(*)	(*)	12.0	12.7	11.5	13.1	12.7
30-49	(*)	(*)	(*)	7.3	7.8	8.4	8.8	(*)	(*)	(*)
50-99	754,621	722,299	712,328	18.3	18.9	21.1	21.7	22.2	23.6	24.1
100-499	1,350,873	1,237,728	1,054,730	54 0	51.9	51.1	49.9	53.6	50.7	51.7
100-174	*833,963*	(*)	(*)	(*)	(*)	28.1	28.1	30.0	28.5	30.0
100-179	(*)	(*)	(*)	27.5	27.3	28.7	28.7	(*)	(*)	(*)
175-259	*297,819*	(*)	(*)	(*)	(*)	12.3	11.8	12.9	11.7	11.9
180-259	(*)	(*)	(*)	13.6	12.7	11.7	11.2	(*)	(*)	(*)
260-499	219,291	(*)	(*)	12.8	11.8	10.7	10.0	10.8	9.5	9.7
500-999	45,795	26,724	19,764	4.0	3.6	3.0	2.7	3.0	2.4	2.5
1,000 and over	12,616	5,201	3,954	1.6	1.4	1.1	0.9	0.9	0.7	0.8
The South	2,620,391	1,836,372	1,531,077	100.0	100.0	100.0	100.0	100.0	100.0	100.0
Under 10 acres	125,500	70,056	59,680	9.5	10.8	8.4	8.4	5.3	5.9	4.2
Under 3 (see text)	12,972	(*)	57,665	1.0	2.0	0.4	0.3	0.3	0.1	0.2
3-9	112,528	(*)	2,015	8.5	8.9	8.0	8.1	5.0	5.8	4.0
10-29	(*)	(*)	(*)	22.0	21.9	23.1	25.5	(*)	(*)	(*)
10-19	259,922	157,545	144,299	(*)	(*)	12.4	13.7	12.5	13.1	11.1
20-29	(*)	(*)	(*)	(*)	(*)	10.7	11.8	(*)	(*)	(*)
20-49	*764,114*	*472,364*	*350,520*	(*)	(*)	27.2	28.5	32.7	31.9	33.4
30-49	(*)	(*)	(*)	15.6	16.1	16.5	16.7	(*)	(*)	(*)
50-99	583,047	384,386	310,310	21.7	21.7	22.7	22.3	23.0	22.8	23.4
100-499	822,822	683,294	593,982	27.6	26.4	26.8	25.0	24.7	24.7	26.1
100-174	*518,836*	(*)	(*)	(*)	(*)	16.4	15.8	15.8	16.1	16.9
100-179	(*)	(*)	(*)	16.1	16.2	16.9	16.3	(*)	(*)	(*)
175-259	*176,087*	(*)	(*)	(*)	(*)	5.8	5.3	5.1	5.0	5.4
180-259	(*)	(*)	(*)	5.9	5.4	5.4	4.8	(*)	(*)	(*)
260-499	127,899	(*)	(*)	5.7	4.9	4.6	3.9	3.7	3.6	3.9
500-999	42,015	48,402	50,909	2.3	1.8	1.6	1.3	1.2	1.1	1.2
1,000 and over	22,971	20,325	21,377	1.4	1.1	0.9	0.7	0.6	0.6	0.6
The West	242,908	145,878	83,723	100.0	100.0	100.0	100.0	100.0	100.0	100.0
Under 10 acres	19,652	5,444	3,679	17.7	19.4	16.0	15.8	13.8	11.6	8.3
Under 3 (see text)	6,443	(*)	202	4.0	4.1	2.2	2.3	3.5	1.5	1.3
3-9	13,209	(*)	3,477	13.8	15.3	13.8	13.5	10.3	10.1	7.0
10-29	(*)	(*)	(*)	18.5	18.7	19.1	19.4	(*)	(*)	(*)
10-19	17,892	6,985	4,321	(*)	(*)	11.5	11.7	10.4	10.7	8.4
20-29	(*)	(*)	(*)	(*)	(*)	7.6	7.7	(*)	(*)	(*)
20-49	*34,118*	*15,688*	*9,734*	(*)	(*)	18.2	18.3	17.9	18.8	17.0
30-49	(*)	(*)	(*)	10.0	10.0	10.6	10.6	(*)	(*)	(*)
50-99	28,370	14,800	10,172	12.7	12.2	12.6	12.1	12.5	12.4	12.4
100-499	116,587	87,672	47,271	23.8	23.5	25.5	26.9	29.0	32.4	39.8
100-174	*69,463*	(*)	(*)	(*)	(*)	11.8	12.4	12.9	14.2	18.5
100-179	(*)	(*)	(*)	11.1	11.1	12.0	12.6	(*)	(*)	(*)
175-259	*18,383*	(*)	(*)	(*)	(*)	4.8	4.8	5.1	5.1	5.9
180-259	(*)	(*)	(*)	4.8	4.5	4.6	4.4	(*)	(*)	(*)
260-499	30,761	(*)	(*)	7.9	7.9	8.9	10.0	11.0	13.1	17.4
500-999	14,716	9,269	5,299	6.7	6.5	7.4	8.2	8.9	8.7	8.9
1,000 and over	11,573	6,020	3,247	10.5	9.7	8.8	6.9	7.4	5.4	5.3

See footnotes at end of table.

Table 12.—NUMBER OF FARMS BY SIZE OF FARM, BY REGIONS AND STATES: 1880 TO 1950—Continued

[Data in reverse italics indicate size-of-farm groups shown for earlier censuses which do not represent subdivisions or consolidations of the 1950 classification. Data for 1950 are based on reports for only a sample of farms. See text]

Region, State, and size group	Number of farms											Percent distribution						
	1950	1945	1940	1935	1930	1925	1920	1910	1900	1890	1880	1950	1945	1940	1935	1930	1925	1920
THE NORTH—NEW ENGLAND																		
Maine	30,358	42,184	38,980	41,907	39,006	50,033	48,227	60,016	59,299	62,013	64,309	100.0	100.0	100.0	100.0	100.0	100.0	100.0
Under 10 acres	1,743	4,052	2,909	2,056	1,771	2,846	2,118	3,574	2,417	2,616	2,134	5.7	9.6	7.5	4.9	4.5	5.7	4.4
Under 3 (see text)	409	503	242	128	218	61	121	118	375	(*)	95	1.3	1.2	0.6	0.3	0.6	0.1	0.3
3-9	1,334	3,549	2,667	1,928	1,553	2,785	1,997	3,456	2,042	(*)	2,039	4.4	8.4	6.8	4.6	4.0	5.6	4.1
10-29	2,769	5,252	4,394	4,372	(*)	(*)	(*)	(*)	(*)	(*)	(*)	9.1	12.5	11.3	10.4	(*)	(*)	(*)
10-19	(*)	(*)	2,461	2,387	1,736	3,037	2,407	3,539	2,890	3,261	3,132	(*)	(*)	6.3	5.7	4.5	6.1	5.0
20-29	(*)	(*)	1,933	1,985	(*)	(*)	(*)	(*)	(*)	(*)	(*)	(*)	(*)	5.0	4.7	(*)	(*)	(*)
30-49	(*)	(*)	5,964	6,221	5,211	7,967	6,788	9,492	9,267	10,141	11,489	(*)	(*)	15.3	14.8	13.4	15.9	14.0
50-99	2,740	4,270	4,031	4,236	(*)	(*)	(*)	(*)	(*)	(*)	(*)	9.0	10.1	10.3	10.1	(*)	(*)	(*)
100-499	7,709	11,124	11,028	12,123	11,227	14,744	14,277	17,895	18,644	20,248	22,025	25.4	26.4	28.3	28.9	28.8	29.5	29.6
100-174	14,550	16,733	16,137	18,585	18,515	20,988	22,108	24,926	25,451	25,262	25,035	47.9	39.7	41.4	44.3	47.5	41.9	45.8
175-259	(*)	(*)	10,320	11,782	11,640	14,051	14,425	18,833	17,191	(*)	(*)	(*)	(*)	26.5	28.1	29.8	28.1	29.9
100-179	8,363	10,469	10,706	12,229	(*)	(*)	(*)	(*)	(*)	(*)	(*)	27.5	24.8	27.5	29.2	(*)	(*)	(*)
175-259	(*)	(*)	3,766	4,487	4,544	4,738	5,229	5,653	5,662	(*)	(*)	(*)	(*)	9.7	10.7	11.6	9.5	10.8
180-259	3,461	3,757	3,380	4,040	(*)	(*)	(*)	(*)	(*)	(*)	(*)	11.4	8.9	8.7	9.6	(*)	(*)	(*)
260-499	2,726	2,507	2,051	2,316	2,331	2,199	2,454	2,640	2,598	(*)	(*)	9.0	5.9	5.3	5.5	6.0	4.4	5.1
500-999	700	642	393	444	454	374	459	461	516	383	378	2.3	1.5	1.0	1.1	1.2	0.7	1.0
1,000 and over	147	111	88	91	92	77	90	129	114	102	116	0.5	0.3	0.2	0.2	0.2	0.2	0.2
New Hampshire	13,391	18,786	16,554	17,695	14,906	21,065	20,523	27,053	29,324	29,151	32,181	100.0	100.0	100.0	100.0	100.0	100.0	100.0
Under 10 acres	1,419	2,625	1,744	1,445	914	2,148	1,465	2,449	2,072	1,720	1,832	10.6	14.0	10.5	8.2	6.1	10.2	7.1
Under 3 (see text)	319	366	152	130	146	49	113	92	369	(*)	111	2.4	1.9	0.9	0.7	1.0	0.2	0.6
3-9	1,100	2,259	1,592	1,315	768	2,099	1,352	2,357	1,703	(*)	1,721	8.2	12.0	9.6	7.4	5.2	10.0	6.6
10-29	1,859	3,045	2,559	2,517	(*)	(*)	(*)	(*)	(*)	(*)	(*)	13.9	16.2	15.5	14.2	(*)	(*)	(*)
10-19	(*)	(*)	1,509	1,464	956	1,778	1,432	2,146	1,927	1,824	2,036	(*)	(*)	9.1	8.3	6.4	8.4	7.0
20-29	(*)	(*)	1,050	1,053	(*)	(*)	(*)	(*)	(*)	(*)	(*)	(*)	(*)	6.3	6.0	(*)	(*)	(*)
30-49	(*)	(*)	2,981	3,070	2,314	3,839	3,375	4,509	4,765	4,844	5,662	(*)	(*)	18.0	17.3	15.5	17.3	16.4
50-99	1,393	2,064	1,931	2,017	(*)	(*)	(*)	(*)	(*)	(*)	(*)	10.4	11.0	11.7	11.4	(*)	(*)	(*)
100-499	2,829	4,032	3,867	4,179	3,584	5,003	4,888	6,248	7,123	7,357	8,716	21.1	21.5	23.4	23.6	24.0	23.8	23.8
100-174	5,458	6,571	6,110	7,087	6,694	8,093	8,795	11,021	12,763	13,074	13,446	40.8	35.0	36.9	40.1	44.9	38.4	42.9
175-259	(*)	(*)	3,446	3,930	3,670	4,629	4,986	6,247	7,430	(*)	(*)	(*)	(*)	20.8	22.2	24.6	22.9	24.3
100-179	2,862	3,774	3,621	4,136	(*)	(*)	(*)	(*)	(*)	(*)	(*)	21.4	20.1	21.9	23.4	(*)	(*)	(*)
175-259	(*)	(*)	1,596	1,879	1,803	2,014	2,320	2,984	3,295	(*)	(*)	(*)	(*)	9.6	10.6	12.1	9.8	11.3
180-259	1,341	1,506	1,421	1,673	(*)	(*)	(*)	(*)	(*)	(*)	(*)	10.0	8.0	8.6	9.5	(*)	(*)	(*)
260-499	1,255	1,291	1,068	1,278	1,221	1,250	1,489	1,810	2,035	(*)	(*)	9.4	6.9	6.5	7.2	8.2	5.9	7.3
500-999	374	383	282	354	354	311	433	513	510	423	385	2.8	2.0	1.7	2.0	2.4	1.5	2.1
1,000 and over	59	66	61	96	90	93	135	167	164	109	104	0.4	0.4	0.4	0.5	0.6	0.4	0.7
Vermont	19,043	26,490	23,582	27,061	24,898	27,786	29,075	32,709	33,104	32,573	35,522	100.0	100.0	100.0	100.0	100.0	100.0	100.0
Under 10 acres	1,234	2,712	1,707	2,095	1,488	1,916	1,806	2,641	1,602	1,321	1,493	6.5	10.2	7.2	7.7	6.0	6.9	6.2
Under 3 (see text)	240	398	74	67	190	17	75	60	224	(*)	5	1.3	1.5	0.3	0.2	0.8	0.1	0.3
3-9	994	2,314	1,633	2,028	1,298	1,899	1,731	2,581	1,378	(*)	1,488	5.2	8.7	6.9	7.5	5.2	6.8	6.0
10-29	1,576	2,612	2,092	2,646	(*)	(*)	(*)	(*)	(*)	(*)	(*)	8.3	9.9	8.9	9.8	(*)	(*)	(*)
10-19	(*)	(*)	1,289	1,630	1,209	1,624	1,544	1,937	1,683	1,591	1,767	(*)	(*)	5.5	6.0	4.9	5.8	5.3
20-29	(*)	(*)	803	1,016	(*)	(*)	(*)	(*)	(*)	(*)	(*)	(*)	(*)	3.4	3.8	(*)	(*)	(*)
30-49	(*)	(*)	2,189	2,693	2,288	2,885	2,924	3,481	3,511	3,505	3,973	(*)	(*)	9.3	10.0	9.1	10.4	10.1
50-99	939	1,537	1,386	1,677	(*)	(*)	(*)	(*)	(*)	(*)	(*)	4.9	5.8	5.9	6.2	(*)	(*)	(*)
100-499	2,603	4,064	3,769	4,441	4,129	4,980	5,199	5,910	6,513	7,002	7,822	13.7	15.3	16.0	16.4	16.6	17.9	17.9
100-174	11,696	14,804	13,985	15,495	15,126	15,830	16,973	18,008	19,158	18,689	19,785	61.4	55.9	59.3	57.3	60.8	57.0	58.4
175-259	(*)	(*)	6,502	7,533	7,396	8,309	8,777	9,492	10,215	(*)	(*)	(*)	(*)	27.6	27.8	29.7	29.9	30.2
100-179	4,998	7,300	6,865	7,973	(*)	(*)	(*)	(*)	(*)	(*)	(*)	26.2	27.6	29.1	29.5	(*)	(*)	(*)
175-259	(*)	(*)	4,253	4,802	4,535	4,628	5,081	5,194	5,512	(*)	(*)	(*)	(*)	18.0	17.8	18.2	18.7	17.5
180-259	3,273	4,073	3,890	4,162	(*)	(*)	(*)	(*)	(*)	(*)	(*)	17.2	15.4	16.5	15.4	(*)	(*)	(*)
260-499	3,425	3,431	3,230	3,360	3,195	2,893	3,115	3,322	3,431	(*)	(*)	18.0	13.0	13.7	12.4	12.8	10.4	10.7
500-999	873	692	567	616	590	471	544	607	536	396	585	4.6	2.6	2.4	2.3	2.4	1.7	1.9
1,000 and over	122	69	76	91	88	80	85	125	101	69	97	0.6	0.3	0.3	0.3	0.4	0.3	0.3
Massachusetts	22,220	37,007	31,897	35,094	25,598	33,454	32,001	36,917	37,715	34,374	38,406	100.0	100.0	100.0	100.0	100.0	100.0	100.0
Under 10 acres	5,187	11,164	8,504	8,403	4,288	5,856	5,260	5,650	4,565	2,410	2,451	23.3	30.2	26.7	23.9	16.8	17.5	16.4
Under 3 (see text)	1,577	2,304	1,440	1,394	1,035	420	872	833	951	(*)	85	2.1	6.2	4.5	4.0	4.0	1.3	2.7
3-9	3,610	8,860	7,064	7,009	3,253	5,436	4,388	4,817	3,614	(*)	2,366	16.2	23.9	22.1	20.0	12.7	16.2	13.7
10-29	4,980	9,314	7,929	8,865	(*)	(*)	(*)	(*)	(*)	(*)	(*)	22.4	25.2	24.9	25.3	(*)	(*)	(*)
10-19	(*)	(*)	4,945	5,439	3,301	4,858	4,245	4,956	4,324	3,621	3,865	(*)	(*)	15.5	15.5	12.9	14.5	13.3
20-29	(*)	(*)	2,984	3,426	(*)	(*)	(*)	(*)	(*)	(*)	(*)	(*)	(*)	9.4	9.8	(*)	(*)	(*)
30-49	(*)	(*)	7,049	8,023	5,869	8,148	7,532	8,890	8,875	8,457	9,832	(*)	(*)	22.1	22.9	22.9	24.4	23.5
50-99	2,655	4,394	4,065	4,597	(*)	(*)	(*)	(*)	(*)	(*)	(*)	11.9	11.9	12.7	13.1	(*)	(*)	(*)
100-499	4,034	5,742	5,505	6,453	5,491	6,877	6,834	7,981	8,910	8,934	10,587	18.2	15.5	17.3	18.4	21.5	20.6	21.4
100-174	5,101	6,112	5,656	6,487	6,364	7,419	7,783	9,028	10,627	10,648	11,588	23.0	16.5	17.7	18.5	24.9	22.2	24.3
175-259	(*)	(*)	3,517	4,079	3,982	4,751	4,888	5,703	6,680	(*)	(*)	(*)	(*)	11.0	11.6	15.6	14.2	15.3
100-179	3,070	3,945	3,661	4,243	(*)	(*)	(*)	(*)	(*)	(*)	(*)	13.8	10.7	11.5	12.1	(*)	(*)	(*)
175-259	(*)	(*)	1,331	1,516	1,505	1,691	1,840	2,147	2,523	(*)	(*)	(*)	(*)	4.2	4.3	5.9	5.1	5.7
180-259	1,143	1,283	1,187	1,352	(*)	(*)	(*)	(*)	(*)	(*)	(*)	5.1	3.5	3.7	3.9	(*)	(*)	(*)
260-499	888	884	808	892	877	977	1,055	1,178	1,434	(*)	(*)	4.0	2.4	2.5	2.5	3.4	2.9	3.3
500-999	211	232	177	218	211	228	265	319	339	256	243	0.9	0.6	0.6	0.6	0.8	0.7	0.8
1,000 and over	52	49	61	71	74	68	82	93	75	48	40	0.2	0.1	0.2	0.2	0.3	0.2	0.3
Rhode Island	2,598	3,603	3,014	4,327	3,322	3,911	4,083	5,292	5,498	5,500	6,216	100.0	100.0	100.0	100.0	100.0	100.0	100.0
Under 10 acres	598	845	593	845	453	489	451	730	834	420	430	23.0	23.5	19.7	19.5	13.6	12.5	11.0
Under 3 (see text)	236	192	119	173	95	25	62	145	327	(*)	12	9.1	5.3	3.9	4.0	2.9	0.6	1.5
3-9	362	653	474	672	358	464	389	585	507	(*)	418	13.9	18.1	15.7	15.5	10.8	11.9	9.5
10-29	527	750	621	1,025	(*)	(*)	(*)	(*)	(*)	(*)	(*)	20.3	20.8	20.6	23.7	(*)	(*)	(*)
10-19	(*)	(*)	378	614	397	522	485	647	578	611	607	(*)	(*)	12.5	14.2	12.0	13.3	11.9
20-29	(*)	(*)	243	411	(*)	(*)	(*)	(*)	(*)	(*)	(*)	(*)	(*)	8.1	9.5	(*)	(*)	(*)
30-49	(*)	(*)	635	974	729	894	983	1,144	1,189	1,239	1,391	(*)	(*)	21.1	22.5	21.9	22.9	24.1
50-99	300	453	392	563	(*)	(*)	(*)	(*)	(*)	(*)	(*)	11.5	12.6	13.0	13.0	(*)	(*)	(*)
100-499	565	710	680	939	817	962	1,031	1,264	1,256	1,433	1,706	21.7	19.7	22.6	21.7	24.6	24.6	25.3
100-174	571	802	697	900	883	1,002	1,075	1,432	1,599	1,751	2,029	22.0	22.3	23.1	20.8	26.6	25.6	26.3
175-259	(*)	(*)	478	617	572	659	718	945	1,049	(*)	(*)	(*)	(*)	15.9	14.3	17.2	16.8	17.6
100-179	367	526	486	638	(*)	(*)	(*)	(*)	(*)	(*)	(*)	14.1	14.6	16.1	14.7	(*)	(*)	(*)
175-259	(*)	(*)	140	185	193	221	229	312	358	(*)	(*)	(*)	(*)	4.6	4.3	5.8	5.8	5.8
180-259	117	169	132	164	(*)	(*)	(*)	(*)	(*)	(*)	(*)	4.5	4.7	4.4	3.8	(*)	(*)	(*)
260-499	87	107	79	98	118	122	128	175	192	(*)	(*)	3.3	3.0	2.6	2.3	3.6	3.1	3.1
500-999	32	31	22	37	32	28	46	51	45	41	48	1.2	0.9	0.7	0.9	1.0	0.7	1.1
1,000 and over	5	12	9	18	11	14	12	24	17	5	5	0.2	0.3	0.3	0.4	0.3	0.4	0.3

See footnotes at end of table.

Table 12.—NUMBER OF FARMS BY SIZE OF FARM, BY REGIONS AND STATES: 1880 TO 1950—Continued

[Data in reverse italics indicate size-of-farm groups shown for earlier censuses which do not represent subdivisions or consolidations of the 1950 classification. Data for 1950 are based on reports for only a sample of farms. See text]

Region, State, and size group	Number of farms											Percent distribution						
	1950	1945	1940	1935	1930	1925	1920	1910	1900	1890	1880	1950	1945	1940	1935	1930	1925	1920
THE NORTH—NEW ENGLAND—Continued																		
Connecticut	15,615	22,241	21,163	32,157	17,195	23,240	22,655	26,815	26,948	26,350	30,598	100.0	100.0	100.0	100.0	100.0	100.0	100.0
Under 10 acres	2,818	4,686	3,833	7,072	1,677	2,486	2,200	2,916	2,427	1,732	2,295	18.0	21.1	18.1	22.0	9.8	10.7	9.7
Under 3 (see text)	666	557	381	555	343	101	138	223	377	(*)	34	4.3	2.5	1.8	1.7	2.0	0.4	0.6
3-9	2,152	4,129	3,452	6,517	1,334	2,385	2,062	2,693	2,050	(*)	2,261	13.8	18.6	16.3	20.3	7.8	10.3	9.1
10-29	3,386	5,043	4,789	7,984	(*)	(*)	(*)	(*)	(*)	(*)	(*)	21.7	22.7	22.6	24.8	(*)	(*)	(*)
10-19	(*)	(*)	2,842	4,875	1,787	2,825	2,473	3,119	2,699	2,582	3,247	(*)	(*)	13.4	15.2	10.4	12.2	10.9
20-29	(*)	(*)	1,947	3,109	(*)	(*)	(*)	(*)	(*)	(*)	(*)	(*)	(*)	9.2	9.7	(*)	(*)	(*)
30-49	(*)	(*)	4,804	7,355	3,893	5,736	5,535	6,306	6,218	6,222	7,288	(*)	(*)	22.7	22.9	22.6	24.7	24.4
50-99	1,920	2,885	2,857	4,246	(*)	(*)	(*)	(*)	(*)	(*)	(*)	12.3	13.0	13.5	13.2	(*)	(*)	(*)
100-499	3,123	4,235	4,593	6,352	4,492	5,802	5,807	6,634	6,943	6,975	8,107	20.0	19.0	21.7	19.8	26.1	25.0	25.6
100-174	4,183	5,189	4,925	6,261	5,177	6,211	6,432	7,612	8,448	8,700	9,511	26.8	23.3	23.3	19.5	30.1	26.7	28.4	
175-259	(*)	(*)	3,248	4,134	3,396	4,200	4,199	4,999	5,494	(*)	(*)	(*)	(*)	15.3	12.9	19.7	18.1	18.5
100-179	2,543	3,297	3,359	4,277	(*)	(*)	(*)	(*)	(*)	(*)	(*)	16.5	14.8	15.9	13.3	(*)	(*)	(*)
175-259	(*)	(*)	1,079	1,397	1,194	1,342	1,473	1,702	1,945	(*)	(*)	(*)	(*)	5.1	4.3	6.9	5.8	6.5
180-259	963	1,130	966	1,254	(*)	(*)	(*)	(*)	(*)	(*)	(*)	6.2	5.1	4.6	3.9	(*)	(*)	(*)
260-499	677	762	600	730	587	669	760	911	1,009	(*)	(*)	4.3	3.4	2.8	2.3	3.4	2.9	3.4
500-999	162	169	133	185	132	132	169	188	187	117	133	1.0	0.8	0.6	0.6	0.8	0.6	0.7
1,000 and over	23	34	33	57	37	46	39	40	26	22	17	0.1	0.2	0.2	0.2	0.2	0.2	0.2
THE NORTH—MIDDLE ATLANTIC																		
New York	124,977	149,490	153,238	177,025	159,806	188,754	193,195	215,597	226,720	226,223	241,058	100.0	100.0	100.0	100.0	100.0	100.0	100.0
Under 10 acres	10,776	15,371	13,226	16,751	9,842	15,087	13,720	18,655	16,760	13,166	14,913	8.6	10.3	8.6	9.5	6.2	8.0	7.1
Under 3 (see text)	2,831	2,451	1,418	1,237	1,315	406	1,040	1,424	2,971	(*)	370	2.3	1.6	0.9	0.7	0.8	0.2	0.5
3-9	7,945	12,920	11,808	15,514	8,527	14,681	12,680	17,231	13,789	(*)	14,543	6.4	8.6	7.7	8.8	5.3	7.8	6.6
10-29	13,495	18,042	18,036	22,380	(*)	(*)	(*)	(*)	(*)	(*)	(*)	10.8	12.1	11.8	12.6	(*)	(*)	(*)
10-19	(*)	(*)	10,480	13,155	9,586	13,709	12,820	15,533	15,782	15,779	17,229	(*)	(*)	6.8	7.4	6.0	7.3	6.6
20-29	(*)	(*)	7,556	9,225	(*)	(*)	(*)	(*)	(*)	(*)	(*)	(*)	(*)	4.9	5.2	(*)	(*)	(*)
30-49	(*)	(*)	20,683	24,930	21,531	27,357	27,287	31,047	35,123	36,955	40,386	(*)	(*)	13.5	14.1	13.5	14.5	14.1
50-99	9,674	12,179	13,127	15,705	(*)	(*)	(*)	(*)	(*)	(*)	(*)	7.7	8.1	8.6	8.9	(*)	(*)	(*)
100-499	26,754	32,532	36,874	43,409	41,529	49,538	50,784	56,821	63,789	67,835	70,661	21.4	21.8	24.1	24.5	26.0	26.2	26.3
100-174	62,223	69,395	70,609	77,518	76,154	82,046	87,390	92,194	93,909	91,323	96,273	49.8	46.4	46.1	43.8	47.7	43.5	45.2
175-259	(*)	(*)	42,567	48,390	47,968	53,869	56,929	61,031	63,846	(*)	(*)	(*)	(*)	27.8	27.3	30.0	28.5	29.8
100-179	34,759	40,752	44,293	50,285	(*)	(*)	(*)	(*)	(*)	(*)	(*)	27.8	27.3	28.9	28.4	(*)	(*)	(*)
175-259	(*)	(*)	18,485	19,598	19,095	19,730	21,190	21,901	21,335	(*)	(*)	(*)	(*)	12.1	11.1	11.9	10.5	11.0
180-259	16,067	17,239	16,759	17,703	(*)	(*)	(*)	(*)	(*)	(*)	(*)	12.9	11.5	10.9	10.0	(*)	(*)	(*)
260-499	11,397	11,404	9,557	9,530	9,093	8,447	9,271	9,262	8,728	(*)	(*)	9.1	7.6	6.2	5.4	5.7	4.5	4.8
500-999	1,824	1,739	1,196	1,075	995	871	999	1,104	1,109	972	1,315	1.5	1.2	0.8	0.6	0.6	0.5	0.5
1,000 and over	231	232	170	187	169	146	215	243	248	193	281	0.2	0.2	0.1	0.1	0.1	0.1	0.1
New Jersey	24,838	26,226	25,835	29,375	25,378	29,671	29,702	33,487	34,650	30,828	34,307	100.0	100.0	100.0	100.0	100.0	100.0	100.0
Under 10 acres	6,289	6,201	5,499	6,031	4,200	4,904	3,459	3,797	3,541	1,868	2,406	25.3	23.6	21.3	20.5	16.5	16.5	11.6
Under 3 (see text)	1,542	1,297	879	792	860	414	378	541	771	(*)	64	6.2	4.9	3.4	2.7	3.4	1.4	1.3
3-9	4,747	4,904	4,620	5,239	3,340	4,490	3,081	3,256	2,770	(*)	2,342	19.1	18.7	17.9	17.8	13.2	15.1	10.4
10-29	5,961	6,027	6,050	7,122	(*)	(*)	(*)	(*)	(*)	(*)	(*)	24.0	23.0	23.4	24.2	(*)	(*)	(*)
10-19	(*)	(*)	3,810	4,393	3,387	4,371	3,763	4,276	4,044	3,006	3,721	(*)	(*)	14.7	15.0	13.3	14.7	12.7
20-29	(*)	(*)	2,240	2,729	(*)	(*)	(*)	(*)	(*)	(*)	(*)	(*)	(*)	8.7	9.3	(*)	(*)	(*)
30-49	(*)	(*)	5,138	6,171	5,425	6,849	6,783	7,807	7,632	6,807	7,882	(*)	(*)	19.9	21.0	21.4	23.1	22.8
50-99	2,518	2,783	2,898	3,442	(*)	(*)	(*)	(*)	(*)	(*)	(*)	10.1	10.6	11.2	11.7	(*)	(*)	(*)
100-499	4,025	4,662	4,990	5,942	5,732	6,622	7,367	8,194	8,882	8,837	9,617	16.2	17.8	19.3	20.2	22.6	22.3	24.8
100-174	5,843	6,370	6,265	6,691	6,527	7,035	8,201	9,442	10,368	10,183	10,674	23.5	24.3	24.3	22.8	25.7	23.7	27.6	
175-259	(*)	(*)	4,533	4,982	4,948	5,414	6,251	7,207	7,855	(*)	(*)	(*)	(*)	17.5	16.9	19.5	18.2	21.0
100-179	3,895	4,411	4,664	5,097	(*)	(*)	(*)	(*)	(*)	(*)	(*)	15.7	16.8	18.1	17.4	(*)	(*)	(*)
175-259	(*)	(*)	1,220	1,286	1,156	1,216	1,461	1,859	1,862	(*)	(*)	(*)	(*)	4.7	4.3	4.6	4.1	4.9
180-259	1,271	1,276	1,089	1,131	(*)	(*)	(*)	(*)	(*)	(*)	(*)	5.1	4.9	4.2	3.9	(*)	(*)	(*)
260-499	677	683	512	463	425	405	489	576	651	(*)	(*)	2.7	2.6	2.0	1.6	1.7	1.4	1.6
500-999	152	140	78	88	72	62	93	112	110	93	147	0.6	0.5	0.3	0.3	0.3	0.2	0.3
1,000 and over	50	43	55	59	35	28	56	59	73	34	60	0.2	0.2	0.2	0.2	0.1	0.1	0.2
Pennsylvania	146,887	171,761	169,027	191,284	172,419	200,443	202,250	219,295	224,248	211,557	213,542	100.0	100.0	100.0	100.0	100.0	100.0	100.0
Under 10 acres	15,955	21,729	17,118	19,508	13,552	19,173	16,097	20,102	17,156	13,172	14,267	10.9	12.7	10.1	10.2	7.9	9.6	8.0
Under 3 (see text)	3,835	3,058	1,213	1,034	1,999	986	1,049	972	2,737	(*)	250	2.6	1.8	0.7	0.5	1.2	0.5	0.5
3-9	12,120	18,671	15,905	18,474	11,553	18,187	15,048	19,130	14,419	(*)	14,017	8.3	10.9	9.4	9.7	6.7	9.1	7.4
10-29	20,080	25,447	24,644	29,597	(*)	(*)	(*)	(*)	(*)	(*)	(*)	13.7	14.8	14.6	15.5	(*)	(*)	(*)
10-19	(*)	(*)	13,932	16,872	12,770	17,193	15,866	18,556	17,882	16,761	16,974	(*)	(*)	8.2	8.8	7.4	8.6	7.8
20-29	(*)	(*)	10,712	12,725	(*)	(*)	(*)	(*)	(*)	(*)	(*)	(*)	(*)	6.3	6.7	(*)	(*)	(*)
30-49	(*)	(*)	29,327	34,485	29,929	37,387	36,482	39,721	41,575	39,244	38,331	(*)	(*)	17.4	18.0	17.4	18.8	18.0
50-99	15,162	18,079	18,625	21,760	(*)	(*)	(*)	(*)	(*)	(*)	(*)	10.3	10.5	11.0	11.4	(*)	(*)	(*)
100-499	39,484	46,311	49,813	56,752	53,378	61,438	62,172	65,687	69,670	66,743	63,927	26.9	27.0	29.5	29.7	31.0	30.7	30.7
100-174	55,054	59,214	58,128	62,997	62,062	64,678	70,855	74,430	77,039	74,880	78,877	37.5	34.5	34.4	32.9	36.0	32.3	35.0
175-259	(*)	(*)	42,288	46,714	45,901	49,263	52,829	55,518	57,800	(*)	(*)	(*)	(*)	25.0	24.4	26.6	24.6	26.1
100-179	37,862	42,430	43,483	47,936	(*)	(*)	(*)	(*)	(*)	(*)	(*)	25.8	24.7	25.7	25.1	(*)	(*)	(*)
175-259	(*)	(*)	14,481	14,920	14,935	14,802	13,358	14,096	14,151	(*)	(*)	(*)	(*)	8.6	8.3	8.9	8.8	8.6
180-259	11,075	11,276	10,290	10,798	(*)	(*)	(*)	(*)	(*)	(*)	(*)	7.5	6.6	6.1	5.6	(*)	(*)	(*)
260-499	6,117	5,508	4,355	4,263	4,226	3,813	4,668	4,816	5,088	(*)	(*)	4.2	3.2	2.6	2.2	2.5	1.9	2.3
500-999	964	835	572	559	599	480	644	632	688	606	922	0.7	0.5	0.3	0.3	0.3	0.2	0.3
1,000 and over	188	146	127	111	129	114	154	167	238	151	244	0.1	0.1	0.1	0.1	0.1	0.1	0.1
THE NORTH—EAST NORTH CENTRAL																		
Ohio	199,359	220,575	233,783	255,146	219,296	244,703	256,695	272,045	276,719	251,430	247,189	100.0	100.0	100.0	100.0	100.0	100.0	100.0
Under 10 acres	18,683	23,350	23,197	25,904	12,550	15,844	15,867	20,197	17,347	12,325	11,163	9.4	10.6	9.9	10.2	5.7	6.5	6.2
Under 3 (see text)	2,943	1,558	946	752	1,060	192	779	749	2,531	(*)	212	1.5	0.7	0.4	0.3	0.5	0.1	0.3
3-9	15,740	21,792	22,251	25,152	11,490	15,652	15,088	19,448	14,816	(*)	10,951	9.7	9.9	9.5	9.9	5.2	6.4	5.9
10-29	24,636	29,061	29,177	33,366	(*)	(*)	(*)	(*)	(*)	(*)	(*)	12.4	13.2	12.5	13.1	(*)	(*)	(*)
10-19	(*)	(*)	16,967	19,151	12,359	15,580	15,612	18,716	18,115	14,658	14,157	(*)	(*)	7.3	7.5	5.6	6.4	6.1
20-29	(*)	(*)	12,210	14,215	(*)	(*)	(*)	(*)	(*)	(*)	(*)	(*)	(*)	5.2	5.6	(*)	(*)	(*)
30-49	(*)	(*)	38,458	42,092	33,734	42,232	44,535	50,331	51,566	51,846	49,465	(*)	(*)	15.6	16.5	15.4	17.3	17.3
50-99	19,440	21,725	24,248	27,877	(*)	(*)	(*)	(*)	(*)	(*)	(*)	9.8	9.8	10.4	10.9	(*)	(*)	(*)
100-499	51,238	57,299	67,951	75,470	71,160	81,537	86,337	88,047	89,774	82,380	78,198	25.7	26.0	29.1	29.6	32.4	33.3	33.6
100-174	83,753	87,626	88,107	91,553	88,598	88,750	93,511	93,859	92,837	89,036	92,645	42.0	39.7	37.7	35.9	40.4	36.3	36.4
175-259	(*)	(*)	61,255	65,492	63,920	65,978	69,738	68,748	67,258	(*)	(*)	(*)	(*)	26.2	25.7	29.1	27.0	27.2
100-179	54,284	58,284	62,820	67,181	(*)	(*)	(*)	(*)	(*)	(*)	(*)	27.2	26.4	26.9	26.3	(*)	(±)	(*)
175-259	(*)	(*)	18,848	18,718	17,790	18,710	17,371	18,211	18,361	(*)	(*)	(*)	(*)	8.1	7.8	8.1	8.8	8.8
180-259	18,919	19,240	17,281	17,027	(*)	(*)	(*)	(*)	(*)	(*)	(*)	9.5	8.7	7.4	6.7	(*)	(*)	(*)
260-499	10,550	10,102	8,006	7,345	6,888	6,062	6,402	6,902	7,218	(*)	(*)	5.3	4.6	3.4	2.9	3.1	2.5	2.5
500-999	1,421	1,335	966	868	791	664	728	783	916	1,022	1,309	0.7	0.6	0.4	0.3	0.4	0.3	0.3
1,000 and over	188	179	137	108	104	96	105	112	164	163	252	0.1	0.1	0.1	(1)	(1)	(1)	(1)

See footnotes at end of table.

Table 12.—NUMBER OF FARMS BY SIZE OF FARM, BY REGIONS AND STATES: 1880 TO 1950—Continued

[Data in reverse italics indicate size-of-farm groups shown for earlier censuses which do not represent subdivisions or consolidations of the 1950 classification. Data for 1950 are based on reports for only a sample of farms. See text]

Region, State, and size group	Number of farms											Percent distribution						
	1950	1945	1940	1935	1930	1925	1920	1910	1900	1890	1880	1950	1945	1940	1935	1930	1925	1920
THE NORTH—EAST NORTH CENTRAL—Continued																		
Indiana	166,627	175,970	184,549	200,835	181,570	195,786	205,126	215,485	221,897	198,167	194,013	100.0	100.0	100.0	100.0	100.0	100.0	100.0
Under 10 acres	14,755	15,841	15,685	15,766	9,926	10,834	9,970	11,949	10,436	5,729	4,863	8.9	9.0	8.5	7.8	5.5	5.5	4.9
Under 3 (see text)	2,485	1,294	645	548	547	139	537	441	1,796	(*)	200	1.5	0.7	0.3	0.3	0.3	0.1	0.3
3-9	12,270	14,547	15,040	15,218	9,379	10,695	9,433	11,508	8,640	(*)	4,663	7.4	8.3	8.1	7.6	5.2	5.5	4.6
10-29	20,007	21,807	20,855	23,011	(*)	(*)	(*)	(*)	(*)	(*)	(*)	12.0	12.4	11.3	11.5	(*)	(*)	(*)
10-19	(*)	(*)	11,740	12,774	9,677	10,216	9,946	11,695	11,540	7,987	8,019	(*)	(*)	6.4	6.4	5.3	5.2	4.8
20-29	(*)	(*)	9,115	10,237	(*)	(*)	(*)	(*)	(*)	(*)	(*)	(*)	(*)	4.9	5.1	(*)	(*)	(*)
20-49	(*)	(*)	28,995	33,202	27,866	33,268	34,949	40,161	47,009	43,806	43,403	(*)	(*)	15.7	16.5	15.3	17.0	17.0
30-49	17,125	18,173	19,880	22,965	(*)	(*)	(*)	(*)	(*)	(*)	(*)	10.3	10.3	10.8	11.4	(*)	(*)	(*)
50-99	37,294	40,339	48,307	55,569	52,199	60,282	65,066	67,221	71,055	65,198	64,030	22.4	22.9	26.2	27.7	28.7	30.8	31.7
100-499	75,400	77,887	78,330	82,353	80,835	80,276	84,160	83,368	80,539	73,811	72,103	45.3	44.3	42.4	41.0	44.5	41.0	41.0
100-174	(*)	(*)	48,800	54,248	53,155	54,875	57,895	57,261	55,080	(*)	(*)	(*)	(*)	26.4	27.0	29.3	28.0	28.2
100-179	43,025	46,103	50,115	55,544	(*)	(*)	(*)	(*)	(*)	(*)	(*)	25.8	26.2	27.2	27.7	(*)	(*)	(*)
175-259	(*)	(*)	19,320	19,010	18,731	17,597	18,354	18,081	17,398	(*)	(*)	(*)	(*)	10.5	9.5	10.3	9.0	8.9
180-259	19,468	19,516	18,005	17,714	(*)	(*)	(*)	(*)	(*)	(*)	(*)	11.7	11.1	9.8	8.8	(*)	(*)	(*)
260-499	12,907	12,268	10,210	9,095	8,949	7,804	7,911	8,026	8,081	(*)	(*)	7.7	7.0	5.5	4.5	4.9	4.0	3.9
500-999	1,835	1,719	1,332	1,049	953	817	905	949	1,094	1,395	1,320	1.1	1.0	0.7	0.5	0.5	0.4	0.4
1,000 and over	211	204	160	122	114	93	130	142	224	241	275	0.1	0.1	0.1	0.1	0.1	(1)	0.1
Illinois	195,268	204,239	213,439	231,312	214,497	225,601	237,181	251,872	264,151	240,681	255,741	100.0	100.0	100.0	100.0	100.0	100.0	100.0
Under 10 acres	14,009	13,830	12,738	14,122	9,066	8,291	8,171	10,036	9,075	4,230	4,308	7.2	6.8	6.0	6.1	4.2	3.7	3.4
Under 3 (see text)	2,662	1,490	729	681	1,054	297	626	845	1,854	(*)	138	1.4	0.7	0.3	0.3	0.5	0.1	0.3
3-9	11,347	12,340	12,009	13,441	8,012	7,994	7,545	9,191	7,221	(*)	4,170	5.8	6.0	5.6	5.8	3.7	3.5	3.2
10-29	15,685	16,769	17,171	19,691	(*)	(*)	(*)	(*)	(*)	(*)	(*)	8.0	8.2	8.0	8.5	(*)	(*)	(*)
10-19	(*)	(*)	9,626	11,115	7,773	8,552	8,539	10,258	10,560	6,992	8,299	(*)	(*)	4.5	4.8	3.6	3.8	3.6
20-29	(*)	(*)	7,545	8,576	(*)	(*)	(*)	(*)	(*)	(*)	(*)	(*)	(*)	3.5	3.7	(*)	(*)	(*)
20-49	(*)	(*)	22,478	25,612	21,654	25,239	26,989	33,322	41,180	38,228	48,594	(*)	(*)	10.5	11.1	10.1	11.2	11.4
30-49	12,281	13,623	14,933	17,036	(*)	(*)	(*)	(*)	(*)	(*)	(*)	6.3	6.7	7.0	7.4	(*)	(*)	(*)
50-99	29,088	31,654	38,291	44,511	41,678	47,079	51,920	57,917	65,851	68,746	76,080	14.9	15.5	17.9	19.2	19.4	20.9	21.9
100-499	119,908	124,315	127,201	133,555	132,075	134,589	139,645	138,294	135,172	119 684	116,562	61.4	60.9	59.6	57.7	61.6	59.7	58.9
100-174	(*)	(*)	65,826	72,426	72,347	77,288	81,459	80,539	81,338	(*)	(*)	(*)	(*)	30.8	31.3	33.7	34.2	34.3
100-179	56,711	60,390	67,566	74,303	(*)	(*)	(*)	(*)	(*)	(*)	(*)	29.0	29.6	31.7	32.1	(*)	(*)	(*)
175-259	(*)	(*)	37,354	38,562	38,124	38,172	39,155	38,315	35,579	(*)	(*)	(*)	(*)	17.5	16.7	17.8	16.9	16.5
180-259	35,544	36,548	35,614	36,685	(*)	(*)	(*)	(*)	(*)	(*)	(*)	18.2	17.9	16.7	15.9	(*)	(*)	(*)
260-499	27,653	27,377	24,021	22,567	21,604	19,149	19,031	19,440	18,255	(*)	(*)	14.2	13.4	11.3	9.8	10.1	8.5	8.0
500-999	3,889	3,678	2,839	2,185	2,061	1,685	1,733	1,842	2,051	2,420	3,249	2.0	1.8	1.3	0.9	1.0	0.7	0.7
1,000 and over	408	370	266	212	190	166	184	203	282	383	649	0.2	0.2	0.1	0.1	0.1	0.1	0.1
Michigan	155,589	175,268	187,589	196,517	169,372	192,327	196,447	206,960	203,261	172,344	154,008	100.0	100.0	100.0	100.0	100.0	100.0	100.0
Under 10 acres	8,669	11,202	12,675	11,642	5,780	7,675	6,003	7,066	6,135	3,323	2,805	5.6	6.4	6.8	5.9	3.4	4.0	3.1
Under 3 (see text)	1,538	764	602	351	648	143	325	387	1,058	(*)	68	1.0	0.4	0.3	0.2	0.4	0.1	0.2
3-9	7,131	10,438	12,073	11,291	5,132	7,532	5,678	6,679	5,077	(*)	2,737	4.6	6.0	6.4	5.7	3.0	3.9	2.9
10-29	15,232	18,161	18,951	19,482	(*)	(*)	(*)	(*)	(*)	(*)	(*)	9.8	10.4	10.1	9.9	(*)	(*)	(*)
10-19	(*)	(*)	10,158	10,109	6,455	7,990	6,741	7,719	7,335	5,347	4,514	(*)	(*)	5.4	5.1	3.8	4.2	3.4
20-29	(*)	(*)	8,793	9,373	(*)	(*)	(*)	(*)	(*)	(*)	(*)	(*)	(*)	4.7	4.8	(*)	(*)	(*)
20-49	(*)	(*)	37,626	40,691	32,184	41,313	40,785	49,895	59,197	53,605	45,029	(*)	(*)	20.1	20.7	19.0	21.5	20.8
30-49	20,800	25,140	28,833	31,318	(*)	(*)	(*)	(*)	(*)	(*)	(*)	13.4	14.3	15.4	15.9	(*)	(*)	(*)
50-99	42,917	48,939	57,977	63,900	57,749	68,126	71,391	73,748	71,021	61,298	55,777	27.6	27.9	30.9	32.5	34.1	35.4	36.3
100-499	66,599	70,548	68,221	69,291	66,401	66,514	70,720	67,765	58,920	48,237	45,391	42.8	40.3	36.4	35.3	39.2	34.6	36.0
100-174	(*)	(*)	47,684	50,105	47,723	49,634	52,645	50,622	43,741	(*)	(*)	(*)	(*)	25.4	25.5	28.2	25.8	26.6
100-179	42,266	46,340	48,374	50,814	(*)	(*)	(*)	(*)	(*)	(*)	(*)	27.2	26.4	25.8	25.9	(*)	(*)	(*)
175-259	(*)	(*)	14,337	13,785	13,403	12,385	13,236	12,426	10,815	(*)	(*)	(*)	(*)	7.6	7.0	7.9	6.4	6.7
180-259	15,511	15,751	13,627	13,056	(*)	(*)	(*)	(*)	(*)	(*)	(*)	10.0	9.0	7.3	6.6	(*)	(*)	(*)
260-499	8,822	8,457	6,220	5,421	5,275	4,495	4,839	4,717	4,364	(*)	(*)	5.7	4.8	3.3	2.8	3.1	2.3	2.5
500-999	1,155	1,064	763	703	636	537	634	607	517	447	408	0.7	0.6	0.4	0.4	0.4	0.3	0.3
1,000 and over	217	214	169	181	167	172	193	165	136	87	84	0.1	0.1	0.1	0.1	0.1	0.1	0.1
Wisconsin	168,561	177,745	186,735	199,877	181,767	193,155	189,295	177,127	169,795	146,409	134,322	100.0	100.0	100.0	100.0	100.0	100.0	100.0
Under 10 acres	5,941	5,690	6,362	7,902	4,690	6,798	5,202	5,764	5,212	2,664	2,614	3.5	3.2	3.4	4.0	2.6	3.5	2.7
Under 3 (see text)	1,368	668	438	294	460	137	291	273	948	(*)	98	0.8	0.4	0.2	0.1	0.3	0.1	0.2
3-9	4,573	5,022	5,924	7,608	4,230	6,661	4,911	5,491	4,264	(*)	2,516	2.7	2.8	3.2	3.8	2.3	3.4	2.6
10-29	6,876	7,204	8,185	10,065	(*)	(*)	(*)	(*)	(*)	(*)	(*)	4.1	4.1	4.4	5.0	(*)	(*)	(*)
10-19	(*)	(*)	4,548	5,578	4,063	5,178	4,652	4,883	4,316	3,202	3,200	(*)	(*)	2.4	2.8	2.2	2.7	2.5
20-29	(*)	(*)	3,637	4,487	(*)	(*)	(*)	(*)	(*)	(*)	(*)	(*)	(*)	1.9	2.2	(*)	(*)	(*)
20-49	(*)	(*)	20,523	24,801	20,470	25,950	24,814	23,480	25,479	23,974	22,718	(*)	(*)	11.0	12.4	11.3	13.4	13.1
30-49	11,067	13,063	16,886	20,314	(*)	(*)	(*)	(*)	(*)	(*)	(*)	6.6	7.3	9.0	10.2	(*)	(*)	(*)
50-99	42,177	47,880	55,507	60,401	57,376	62,401	60,725	54,007	52,590	48,221	44,719	25.0	26.9	29.7	30.2	31.6	32.3	32.1
100-499	100,717	102,304	98,655	100,134	94,191	91,943	92,843	87,906	81,062	67,425	60,296	59.8	57.6	52.8	50.1	51.8	47.6	49.0
100-174	(*)	(*)	65,678	67,442	64,102	63,813	63,653	58,439	54,232	(*)	(*)	(*)	(*)	35.2	33.7	35.3	33.0	33.6
100-179	63,173	65,882	66,749	68,543	(*)	(*)	(*)	(*)	(*)	(*)	(*)	37.5	37.1	35.7	34.3	(*)	(*)	(*)
175-259	(*)	(*)	22,833	22,900	21,174	19,937	20,513	20,198	18,171	(*)	(*)	(*)	(*)	12.2	11.5	11.6	10.3	10.6
180-259	24,458	24,088	21,762	21,799	(*)	(*)	(*)	(*)	(*)	(*)	(*)	14.5	13.6	11.7	10.9	(*)	(*)	(*)
260-499	13,086	12,334	10,144	9,792	8,915	8,193	8,677	9,271	8,659	(*)	(*)	7.8	6.9	5.4	4.9	4.9	4.2	4.6
500-999	1,588	1,415	995	930	860	769	912	966	991	814	666	0.9	0.8	0.5	0.5	0.5	0.4	0.5
1,000 and over	195	189	145	131	117	116	147	141	145	109	109	0.1	0.1	0.1	0.1	0.1	0.1	0.1
THE NORTH—WEST NORTH CENTRAL																		
Minnesota	179,101	188,952	197,351	203,302	185,255	188,231	178,478	156,137	154,659	116,851	92,386	100.0	100.0	100.0	100.0	100.0	100.0	100.0
Under 10 acres	6,045	7,349	6,695	7,205	4,399	5,370	3,140	2,849	2,549	812	640	3.4	3.9	3.4	3.5	2.4	2.9	1.8
Under 3 (see text)	1,444	1,173	444	325	493	205	340	294	555	(*)	36	0.8	0.6	0.2	0.2	0.3	0.1	0.2
3-9	4,601	6,176	6,251	6,880	3,906	5,165	2,800	2,555	1,994	(*)	604	2.6	3.3	3.2	3.4	2.1	2.7	1.6
10-29	6,398	7,605	8,520	9,392	(*)	(*)	(*)	(*)	(*)	(*)	(*)	3.6	4.0	4.3	4.6	(*)	(*)	(*)
10-19	(*)	(*)	4,971	5,450	3,764	4,269	3,020	2,770	2,254	1,210	952	(*)	(*)	2.5	2.7	2.0	2.3	1.7
20-29	(*)	(*)	3,549	3,942	(*)	(*)	(*)	(*)	(*)	(*)	(*)	(*)	(*)	1.8	1.9	(*)	(*)	(*)
20-49	(*)	(*)	18,355	19,308	14,986	17,241	14,111	12,028	13,278	9,742	8,003	(*)	(*)	9.3	9.5	8.1	9.2	7.9
30-49	8,634	11,220	14,806	15,364	(*)	(*)	(*)	(*)	(*)	(*)	(*)	4.8	5.9	7.5	7.6	(*)	(*)	(*)
50-99	26,077	29,479	35,580	36,843	33,150	35,167	32,743	26,571	30,990	26,163	25,530	14.6	15.6	18.0	18.1	17.9	18.7	18.3
100-499	126,889	128,520	127,580	130,734	125,643	123,409	122,146	108,260	102,258	77,048	56,375	70.8	68.0	64.6	64.3	67.8	65.6	68.4
100-174	(*)	(*)	87,386	89,440	86,696	87,949	85,793	85,424	86,785	(*)	(*)	(*)	(*)	34.1	34.2	36.0	36.1	36.9
100-179	62,598	64,773	68,483	70,596	(*)	(*)	(*)	(*)	(*)	(*)	(*)	35.0	34.3	34.7	34.7	(*)	(*)	(*)
175-259	(*)	(*)	33,118	34,338	33,064	31,396	31,106	27,972	24,933	(*)	(*)	(*)	(*)	16.8	16.9	17.8	16.7	17.4
180-259	34,762	34,397	32,019	33,180	(*)	(*)	(*)	(*)	(*)	(*)	(*)	19.4	18.2	16.2	16.3	(*)	(*)	(*)
260-499	29,529	29,350	27,078	26,958	25,881	24,064	25,245	24,864	20,540	(*)	(*)	16.5	15.5	13.7	13.3	14.0	12.8	14.1
500-999	4,468	4,277	3,743	3,455	3,100	2,577	3,046	3,359	2,965	1,594	741	2.5	2.3	1.9	1.7	1.7	1.4	1.7
1,000 and over	590	502	427	309	233	198	272	300	365	282	145	0.3	0.3	0.2	0.2	0.1	0.1	0.2

See footnotes at end of table.

Table 12.—NUMBER OF FARMS BY SIZE OF FARM, BY REGIONS AND STATES: 1880 TO 1950—Continued

[Data in reverse italics indicate size-of-farm groups shown for earlier censuses which do not represent subdivisions or consolidations of the 1950 classification. Data for 1950 are based on reports for only a sample of farms. See text]

Region, State, and size group	Number of farms											Percent distribution						
	1950	1945	1940	1935	1930	1925	1920	1910	1900	1890	1880	1950	1945	1940	1935	1930	1925	1920
THE NORTH—WEST NORTH CENTRAL—Continued																		
Iowa	203,159	208,934	213,318	221,986	214,928	213,490	213,439	217,044	228,622	201,903	185,351	100.0	100.0	100.0	100.0	100.0	100.0	100.0
Under 10 acres	9,956	10,664	10,428	11,701	9,469	7,570	6,222	7,687	5,731	2,321	2,185	4.9	5.1	4.9	5.3	4.4	3.5	2.9
Under 3 (see text)	1,963	993	612	495	1,187	112	477	392	975	(*)	122	1.0	0.5	0.3	0.2	0.6	0.1	0.2
3-9	7,993	9,671	9,816	11,206	8,282	7,458	5,745	7,295	4,756	(*)	2,063	3.9	4.6	4.6	5.0	3.9	3.5	2.7
10-29	9,063	9,589	9,948	11,596	(*)	(*)	(*)	(*)	(*)	(*)	(*)	4.5	4.6	4.7	5.2	(*)	(*)	(*)
10-19	(*)	(*)	6,194	7,111	6,053	5,555	5,299	6,037	5,917	3,230	3,334	(*)	(*)	2.9	3.2	2.8	2.6	2.5
20-29	(*)	(*)	3,754	4,485	(*)	(*)	(*)	(*)	(*)	(*)	(*)	(*)	(*)	1.8	2.0	(*)	(*)	(*)
30-49	(*)	(*)	12,003	13,813	12,178	12,593	13,117	15,678	21,475	18,438	23,488	(*)	(*)	5.6	6.2	5.7	5.9	6.1
30-49	7,245	7,585	8,249	9,328	(*)	(*)	(*)	(*)	(*)	(*)	(*)	3.6	3.6	3.9	4.2	(*)	(*)	(*)
50-99	25,925	28,080	32,146	34,265	32,209	34,528	35,959	38,712	49,665	53,345	58,519	12.8	13.4	15.1	15.4	15.0	16.2	16.8
100-499	147,877	150,142	149,964	152,878	152,883	151,351	150,828	146,286	142,676	121,003	95,163	72.8	71.9	70.3	68.9	71.1	70.9	70.7
100-174	(*)	(*)	82,393	84,911	84,722	86,373	85,549	80,121	79,923	(*)	(*)	(*)	(*)	38.6	38.3	39.4	40.5	40.1
100-179	77,486	80,342	83,821	86,526	(*)	(*)	(*)	(*)	(*)	(*)	(*)	38.1	38.5	39.3	39.0	(*)	(*)	(*)
175-259	(*)	(*)	41,452	42,342	42,615	41,475	41,414	40,304	38,144	(*)	(*)	(*)	(*)	19.4	19.1	19.8	19.4	19.4
180-259	42,261	42,317	40,024	40,733	(*)	(*)	(*)	(*)	(*)	(*)	(*)	20.8	20.3	18.8	18.3	(*)	(*)	(*)
260-499	28,110	27,483	26,119	25,619	25,546	23,503	23,865	25,861	24,609	(*)	(*)	13.8	13.2	12.2	11.5	11.9	11.0	11.2
500-999	2,839	2,655	2,382	2,047	2,002	1,789	1,877	2,430	2,818	3,158	2,298	1.4	1.3	1.1	0.9	0.9	0.8	0.9
1,000 and over	254	219	201	151	134	104	137	214	340	428	364	0.1	0.1	0.1	0.1	0.1	(1)	0.1
Missouri	230,045	242,934	256,100	278,454	255,940	260,473	263,004	277,244	284,886	238,043	215,575	100.0	100.0	100.0	100.0	100.0	100.0	100.0
Under 10 acres	13,254	14,908	14,811	16,126	11,013	9,734	7,764	9,016	7,802	3,065	3,582	5.8	6.1	5.8	5.8	4.3	3.7	3.0
Under 3 (see text)	1,893	1,188	412	265	1,077	167	580	455	1,469	(*)	122	0.8	0.5	0.2	0.1	0.4	0.1	0.2
3-9	11,361	13,720	14,399	15,861	9,936	9,567	7,184	8,561	6,333	(*)	3,460	4.9	5.6	5.6	5.7	3.9	3.7	2.7
10-29	20,340	22,275	22,621	27,201	(*)	(*)	(*)	(*)	(*)	(*)	(*)	8.8	9.2	8.8	9.8	(*)	(*)	(*)
10-19	(*)	(*)	12,440	14,696	11,090	11,214	8,877	10,740	11,286	7,167	8,647	(*)	(*)	4.9	5.3	4.3	4.3	3.4
20-29	(*)	(*)	10,181	12,505	(*)	(*)	(*)	(*)	(*)	(*)	(*)	(*)	(*)	4.0	4.5	(*)	(*)	(*)
30-49	(*)	(*)	39,550	48,293	39,787	44,490	41,116	47,398	56,881	44,981	43,736	(*)	(*)	15.4	16.8	15.5	17.1	15.6
30-49	23,200	26,098	29,369	33,788	(*)	(*)	(*)	(*)	(*)	(*)	(*)	10.1	10.7	11.5	12.1	(*)	(*)	(*)
50-99	46,556	49,988	57,453	64,629	60,119	64,905	67,446	74,178	78,933	64,604	58,030	20.2	20.6	22.4	23.2	23.5	24.9	25.6
100-499	119,260	122,719	126,217	132,213	129,588	126,420	133,468	131,941	126,072	114,053	97,359	51.8	50.5	49.3	47.5	50.6	48.5	50.7
100-174	(*)	(*)	69,183	75,787	74,138	75,481	79,507	80,020	78,941	(*)	(*)	(*)	(*)	27.0	27.2	29.0	29.0	30.2
100-179	60,039	64,157	70,858	77,745	(*)	(*)	(*)	(*)	(*)	(*)	(*)	26.1	26.4	27.7	27.9	(*)	(*)	(*)
175-259	(*)	(*)	33,065	34,273	33,792	31,715	33,231	32,109	29,014	(*)	(*)	(*)	(*)	12.9	12.3	13.2	12.2	12.7
180-259	31,742	31,905	31,370	32,315	(*)	(*)	(*)	(*)	(*)	(*)	(*)	13.8	13.1	12.2	11.6	(*)	(*)	(*)
260-499	27,479	26,657	23,989	22,153	21,658	19,224	20,670	19,812	18,117	(*)	(*)	11.9	11.0	9.4	8.0	8.5	7.4	7.9
500-999	6,283	5,935	4,806	3,872	3,760	3,184	3,684	3,427	3,268	3,560	3,536	2.7	2.4	1.9	1.4	1.5	1.2	1.4
1,000 and over	1,152	1,011	823	625	583	526	649	544	594	613	685	0.5	0.4	0.3	0.2	0.2	0.2	0.2
North Dakota[2]	65,401	69,520	73,962	84,606	77,975	75,970	77,690	74,360	45,332	27,611	3,790	100.0	100.0	100.0	100.0	100.0	100.0	100.0
Under 10 acres	592	747	675	1,260	385	323	151	136	407	14	3	0.9	1.1	0.9	1.5	0.5	0.4	0.2
Under 3 (see text)	131	220	92	369	87	33	30	54	154	(*)	.....	0.2	0.3	0.1	0.4	0.1	(1)	(1)
3-9	461	527	583	891	298	290	121	82	253	(*)	3	0.7	0.8	0.8	1.1	0.4	0.4	0.2
10-29	619	670	820	1,094	(*)	(*)	(*)	(*)	(*)	(*)	(*)	0.9	1.0	1.1	1.3	(*)	(*)	(*)
10-19	(*)	(*)	491	675	318	251	163	93	384	11	8	(*)	(*)	0.7	0.8	0.4	0.3	0.2
20-29	(*)	(*)	329	419	(*)	(*)	(*)	(*)	(*)	(*)	(*)	(*)	(*)	0.4	0.5	(*)	(*)	(*)
30-49	(*)	(*)	1,047	1,418	926	676	505	480	565	117	20	(*)	(*)	1.4	1.7	1.1	0.9	0.7
30-49	461	583	718	999	(*)	(*)	(*)	(*)	(*)	(*)	(*)	0.7	0.8	1.0	1.2	(*)	(*)	(*)
50-99	919	1,019	1,447	1,855	1,351	1,135	917	1,207	716	508	110	1.4	1.5	2.0	2.2	1.7	1.5	1.2
100-499	31,949	36,522	44,526	54,257	48,596	52,049	53,568	57,396	36,810	25,192	3,493	48.9	52.5	60.2	64.1	62.3	68.5	69.0
100-174	(*)	(*)	10,328	13,499	9,841	11,144	11,490	23,003	18,471	(*)	(*)	(*)	(*)	14.0	16.0	12.4	14.7	14.8
100-179	5,338	6,654	10,415	13,572	(*)	(*)	(*)	(*)	(*)	(*)	(*)	8.2	9.6	14.1	16.0	(*)	(*)	(*)
175-259	(*)	(*)	4,578	5,625	5,505	5,812	5,569	5,345	2,526	(*)	(*)	(*)	(*)	6.2	6.6	7.1	7.6	7.2
180-259	3,295	3,670	4,491	5,552	(*)	(*)	(*)	(*)	(*)	(*)	(*)	5.0	5.3	6.1	6.6	(*)	(*)	(*)
260-499	23,316	26,198	29,620	35,133	33,450	35,093	36,489	29,048	15,813	(*)	(*)	35.7	37.7	40.0	41.5	42.9	46.2	47.0
500-999	22,086	22,004	19,371	19,891	21,066	17,983	18,442	12,662	5,114	1,380	102	33.8	31.7	26.2	23.5	27.0	23.7	23.7
1,000 and over	8,775	7,975	6,405	5,250	5,433	3,553	3,944	2,416	1,346	389	54	13.4	11.5	8.7	6.2	7.0	4.7	5.1
South Dakota[2]	66,452	68,705	72,454	83,303	83,157	79,537	74,637	77,644	52,622	50,158	13,645	100.0	100.0	100.0	100.0	100.0	100.0	100.0
Under 10 acres	1,404	1,299	1,269	1,823	976	770	425	440	539	39	39	2.1	1.9	1.8	2.2	1.2	1.0	0.6
Under 3 (see text)	340	310	130	406	189	63	64	99	308	(*)	6	0.5	0.5	0.2	0.5	0.2	0.1	0.1
3-9	1,064	989	1,139	1,417	787	707	361	341	231	(*)	33	1.6	1.4	1.6	1.7	0.9	0.9	0.5
10-29	1,190	1,199	1,220	1,369	(*)	(*)	(*)	(*)	(*)	(*)	(*)	1.8	1.7	1.7	1.6	(*)	(*)	(*)
10-19	(*)	(*)	745	857	650	564	341	368	268	62	55	(*)	(*)	1.0	1.0	0.8	0.7	0.5
20-29	(*)	(*)	475	512	(*)	(*)	(*)	(*)	(*)	(*)	(*)	(*)	(*)	0.7	0.6	(*)	(*)	(*)
30-49	(*)	(*)	1,859	1,788	1,537	1,397	993	1,121	987	557	190	(*)	(*)	2.3	2.1	1.8	1.8	1.3
30-49	931	950	1,184	1,276	(*)	(*)	(*)	(*)	(*)	(*)	(*)	1.4	1.4	1.6	1.5	(*)	(*)	(*)
50-99	2,219	2,157	2,670	3,140	3,038	3,119	2,381	2,406	2,214	1,769	437	3.3	3.1	3.7	3.8	3.7	3.9	3.2
100-499	40,236	42,805	47,576	58,281	58,332	58,307	53,806	61,437	39,519	46,043	12,760	60.5	62.3	65.7	70.0	70.1	73.3	72.1
100-174	(*)	(*)	15,237	19,819	18,034	18,715	18,463	28,396	16,144	(*)	(*)	(*)	(*)	21.0	23.8	21.7	23.5	22.1
100-179	10,410	11,572	15,416	20,033	(*)	(*)	(*)	(*)	(*)	(*)	(*)	15.7	16.8	21.3	24.0	(*)	(*)	(*)
175-259	(*)	(*)	8,189	9,784	10,739	10,816	9,578	8,230	5,504	(*)	(*)	(*)	(*)	11.3	11.7	12.9	13.6	12.8
180-259	7,988	7,990	7,990	9,570	(*)	(*)	(*)	(*)	(*)	(*)	(*)	12.0	11.6	11.0	11.5	(*)	(*)	(*)
260-499	21,838	23,243	24,170	28,678	29,559	28,776	27,767	24,811	17,871	(*)	(*)	32.9	33.8	33.4	34.4	35.5	36.2	37.2
500-999	11,705	11,997	11,380	11,864	13,401	11,549	11,641	9,698	7,074	1,501	144	17.6	17.5	15.7	14.2	16.1	14.5	15.6
1,000 and over	8,767	8,298	7,155	5,550	5,223	3,831	5,050	2,174	2,041	187	20	13.2	12.1	9.9	6.7	6.3	4.8	6.8
Nebraska	107,183	111,756	121,062	133,616	129,458	127,734	124,417	129,678	121,525	113,608	63,387	100.0	100.0	100.0	100.0	100.0	100.0	100.0
Under 10 acres	4,630	4,602	4,327	5,301	3,740	2,931	1,783	2,427	1,872	451	400	4.3	4.1	3.6	4.0	2.9	2.3	1.4
Under 3 (see text)	1,119	740	353	262	505	170	139	129	530	(*)	45	1.0	0.7	0.3	0.2	0.4	0.1	0.1
3-9	3,511	3,862	3,974	5,039	3,235	2,761	1,644	2,298	1,342	(*)	355	3.3	3.5	3.3	3.8	2.5	2.2	1.3
10-29	3,408	3,737	3,856	4,804	(*)	(*)	(*)	(*)	(*)	(*)	(*)	3.2	3.3	3.2	3.6	(*)	(*)	(*)
10-19	(*)	(*)	2,440	3,047	2,299	2,100	1,578	1,931	1,635	515	708	(*)	(*)	2.0	2.3	1.8	1.6	1.3
20-29	(*)	(*)	1,416	1,757	(*)	(*)	(*)	(*)	(*)	(*)	(*)	(*)	(*)	1.2	1.3	(*)	(*)	(*)
30-49	(*)	(*)	3,953	4,806	4,191	4,127	3,701	4,553	5,243	3,071	3,301	(*)	(*)	3.3	3.6	3.2	3.2	3.0
30-49	2,219	2,250	2,537	3,049	(*)	(*)	(*)	(*)	(*)	(*)	(*)	2.1	2.0	2.1	2.3	(*)	(*)	(*)
50-99	6,815	7,069	9,308	10,767	10,118	10,977	11,163	12,618	17,979	19,921	16,652	6.4	6.3	7.7	8.1	7.8	8.6	9.0
100-499	72,276	76,079	83,767	92,881	92,876	92,730	90,534	91,149	86,380	86,805	41,542	67.4	68.1	69.2	69.5	71.7	72.6	72.8
100-174	(*)	(*)	36,102	41,772	41,731	44,199	43,157	43,918	48,109	(*)	(*)	(*)	(*)	29.8	31.2	32.2	34.6	34.7
100-179	26,200	28,316	36,576	42,304	(*)	(*)	(*)	(*)	(*)	(*)	(*)	24.4	25.3	30.2	31.7	(*)	(*)	(*)
175-259	(*)	(*)	19,756	22,543	23,010	22,031	21,493	20,743	17,855	(*)	(*)	(*)	(*)	16.3	16.9	17.8	17.2	17.3
180-259	19,167	19,680	19,282	21,961	(*)	(*)	(*)	(*)	(*)	(*)	(*)	17.9	17.6	15.9	16.4	(*)	(*)	(*)
260-499	26,909	28,083	27,909	28,616	28,135	26,500	25,884	26,490	22,416	(*)	(*)	25.1	25.1	23.1	21.4	21.7	20.7	20.8
500-999	10,539	10,805	10,570	10,490	10,260	9,489	9,744	13,128	6,052	2,315	666	9.8	9.7	8.7	7.8	7.9	7.4	7.8
1,000 and over	7,296	7,214	6,697	6,324	5,974	5,380	5,914	3,867	2,364	530	118	6.8	6.5	5.5	4.7	4.6	4.2	4.8

See footnotes at end of table.

Table 12.—NUMBER OF FARMS BY SIZE OF FARM, BY REGIONS AND STATES: 1880 TO 1950—Continued

[Data in reverse italics indicate size-of-farm groups shown for earlier censuses which do not represent subdivisions or consolidations of the 1950 classification. Data for 1950 are based on reports for only a sample of farms. See text]

Region, State and size group	Number of farms											Percent distribution						
	1950	1945	1940	1935	1930	1925	1920	1910	1900	1890	1880	1950	1945	1940	1935	1930	1925	1920
THE NORTHWEST NORTH CENTRAL—Continued																		
Kansas	131,394	141,192	156,327	174,589	166,042	165,879	165,286	177,841	173,098	166,617	138,561	100.0	100.0	100.0	100.0	100.0	100.0	100.0
Under 10 acres	7,861	8,419	7,564	9,531	6,728	5,343	4,042	4,441	3,598	1,296	1,059	6.0	6.0	4.8	5.5	4.1	3.2	2.4
Under 3 (see text)	1,814	1,053	406	351	1,145	88	313	220	690	(*)	62	1.4	0.7	0.3	0.2	0.7	(1)	0.2
3-9	6,047	7,366	7,158	9,180	5,583	5,255	3,729	4,221	2,908	(*)	997	4.6	5.2	4.6	5.3	3.4	3.2	2.3
10-29	6,315	7,230	7,577	9,234	(*)	(*)	(*)	(*)	(*)	(*)	(*)	4.8	5.1	4.8	5.3	(*)	(*)	(*)
10-19	(*)	(*)	4,590	5,558	4,276	3,996	3,288	3,601	3,408	1,603	1,658	(*)	(*)	2.9	3.2	2.6	2.4	2.0
20-29	(*)	(*)	2,987	3,676	(*)	(*)	(*)	(*)	(*)	(*)	(*)	(*)	(*)	1.9	2.1	(*)	(*)	(*)
20-49	(*)	(*)	8,924	11,060	9,264	9,303	8,277	10,738	12,269	9,166	9,539	(*)	(*)	5.7	6.3	5.6	5.6	5.0
30-49	4,693	5,044	5,937	7,384	(*)	(*)	(*)	(*)	(*)	(*)	(*)	3.6	3.6	3.8	4.2	(*)	(*)	(*)
50-99	11,973	13,254	17,394	21,174	19,226	20,786	20,287	26,151	32,103	34,782	31,078	9.1	9.4	11.1	12.1	11.6	12.5	12.3
100-499	75,437	83,749	96,184	107,147	106,786	110,468	113,091	119,075	109,266	114,881	93,823	57.4	59.3	61.5	61.4	64.3	66.6	68.4
100-174	(*)	(*)	37,877	44,402	42,920	47,338	49,044	57,789	58,421	(*)	(*)	(*)	(*)	24.1	25.4	25.8	28.5	29.7
100-179	23,958	29,305	38,396	45,300	(*)	(*)	(*)	(*)	(*)	(*)	(*)	18.2	20.8	24.6	25.9	(*)	(*)	(*)
175-259	(*)	(*)	22,209	24,955	25,481	25,959	26,543	28,590	22,883	(*)	(*)	(*)	(*)	14.2	14.3	15.3	15.8	16.1
180-259	17,605	19,246	21,490	24,057	(*)	(*)	(*)	(*)	(*)	(*)	(*)	13.4	13.6	13.7	13.8	(*)	(*)	(*)
260-499	33,874	35,198	36,298	37,790	38,385	37,171	37,504	34,696	28,182	(*)	(*)	25.8	24.9	23.2	21.6	23.1	22.4	22.7
500-999	17,456	16,663	15,635	15,025	15,055	12,269	12,127	10,475	8,895	3,831	1,169	13.3	11.8	10.0	8.6	9.1	7.4	7.3
1,000 and over	7,659	6,833	6,036	5,094	4,707	3,714	4,174	3,360	3,559	1,056	235	5.8	4.8	3.9	2.9	2.8	2.2	2.5
THE SOUTH—SOUTH ATLANTIC																		
Delaware	7,448	9,296	8,994	10,381	9,707	10,257	10,140	10,836	9,687	9,381	8,749	100.0	100.0	100.0	100.0	100.0	100.0	100.0
Under 10 acres	873	1,281	787	903	597	693	503	704	330	423	315	11.7	13.8	8.8	8.7	6.2	6.8	5.0
Under 3 (see text)	246	362	115	64	39	5	22	32	38	(*)	4	3.3	3.9	1.3	0.6	0.4	(1)	0.2
3-9	627	919	672	839	558	688	481	672	292	(*)	311	8.4	9.9	7.5	8.1	5.7	6.7	4.7
10-29	1,073	1,362	1,306	1,623	(*)	(*)	(*)	(*)	(*)	(*)	(*)	14.4	14.7	14.5	15.6	(*)	(*)	(*)
10-19	(*)	(*)	716	890	722	843	723	831	547	505	484	(*)	(*)	8.0	8.6	7.4	8.2	7.1
20-29	(*)	(*)	590	733	(*)	(*)	(*)	(*)	(*)	(*)	(*)	(*)	(*)	6.6	7.1	(*)	(*)	(*)
20-49	(*)	(*)	1,748	2,174	2,062	2,298	2,182	1,988	1,568	1,433	1,205	(*)	(*)	19.4	20.9	21.2	22.4	21.5
30-49	875	1,128	1,158	1,441	(*)	(*)	(*)	(*)	(*)	(*)	(*)	11.7	12.1	12.9	13.9	(*)	(*)	(*)
50-99	1,661	2,181	2,404	2,903	2,815	2,909	2,952	2,977	2,610	2,357	2,039	22.3	23.5	26.7	28.0	29.0	28.4	29.1
100-499	2,803	3,217	3,241	3,449	3,452	3,457	3,728	4,278	4,556	4,585	4,631	37.6	34.6	36.0	33.2	35.6	33.7	36.8
100-174	(*)	(*)	2,049	2,262	2,305	2,388	2,510	2,849	2,923	(*)	(*)	(*)	(*)	22.8	21.8	23.7	23.1	24.8
100-179	1,596	1,982	2,117	2,344	(*)	(*)	(*)	(*)	(*)	(*)	(*)	21.4	21.3	23.5	22.6	(*)	(*)	(*)
175-259	(*)	(*)	761	824	778	789	883	994	1,133	(*)	(*)	(*)	(*)	8.5	7.9	8.0	7.7	8.5
180-259	704	737	693	742	(*)	(*)	(*)	(*)	(*)	(*)	(*)	9.5	7.9	7.7	7.1	(*)	(*)	(*)
260-499	503	498	431	363	371	300	355	435	500	(*)	(*)	6.8	5.4	4.8	3.5	3.8	2.9	3.5
500-999	127	100	73	52	51	52	47	52	71	76	66	1.7	1.1	0.8	0.5	0.5	0.5	0.5
1,000 and over	36	27	25	10	8	4	5	6	5	2	9	0.5	0.3	0.3	0.1	0.1	(1)	(1)
Maryland	36,107	41,275	42,110	44,412	43,203	49,001	47,908	48,923	46,012	40,798	40,517	100.0	100.0	100.0	100.0	100.0	100.0	100.0
Under 10 acres	4,672	6,042	5,442	5,006	4,195	6,466	4,582	5,125	3,835	2,983	2,911	12.9	14.6	12.9	11.3	9.7	13.2	9.6
Under 3 (see text)	795	767	169	233	414	111	185	148	442	(*)	151	2.2	1.9	0.4	0.5	1.0	0.2	0.4
3-9	3,877	5,275	5,273	4,773	3,781	6,355	4,397	4,977	3,393	(*)	2,760	10.7	12.8	12.5	10.7	8.8	13.0	9.2
10-29	5,844	6,779	7,127	7,709	(*)	(*)	(*)	(*)	(*)	(*)	(*)	16.2	16.4	16.9	17.4	(*)	(*)	(*)
10-19	(*)	(*)	4,341	4,528	4,230	5,478	4,891	5,107	4,315	3,408	3,293	(*)	(*)	10.3	10.2	9.8	11.2	10.2
20-29	(*)	(*)	2,786	3,181	(*)	(*)	(*)	(*)	(*)	(*)	(*)	(*)	(*)	6.6	7.2	(*)	(*)	(*)
20-49	(*)	(*)	7,288	8,072	7,225	8,974	9,008	8,629	7,683	6,188	5,948	(*)	(*)	17.3	18.2	18.1	18.3	18.8
30-49	3,708	4,199	4,502	4,891	(*)	(*)	(*)	(*)	(*)	(*)	(*)	10.3	10.2	10.7	11.0	(*)	(*)	(*)
50-99	7,193	8,425	8,908	9,629	9,521	10,264	10,452	9,946	9,307	8,011	7,768	19.9	20.4	21.2	21.7	22.0	20.9	21.8
100-499	13,933	15,190	15,642	16,704	16,963	17,443	18,522	19,527	20,202	19,532	19,792	38.6	36.8	37.1	37.6	39.3	35.6	38.7
100-174	(*)	(*)	9,189	10,087	10,341	10,816	11,178	11,457	11,543	(*)	(*)	(*)	(*)	21.8	22.7	23.9	22.1	23.3
100-179	8,022	9,154	9,577	10,522	(*)	(*)	(*)	(*)	(*)	(*)	(*)	22.2	22.2	22.7	23.7	(*)	(*)	(*)
175-259	(*)	(*)	4,093	4,291	4,370	4,415	4,821	5,043	5,389	(*)	(*)	(*)	(*)	9.7	9.7	10.1	9.0	10.1
180-259	3,451	3,627	3,705	3,856	(*)	(*)	(*)	(*)	(*)	(*)	(*)	9.6	8.8	8.8	8.7	(*)	(*)	(*)
260-499	2,460	2,409	2,360	2,326	2,252	2,212	2,523	3,027	3,270	(*)	(*)	6.8	5.8	5.6	5.2	5.2	4.5	5.3
500-999	624	539	395	398	389	334	392	506	591	613	728	1.7	1.3	0.9	0.9	0.9	0.7	0.8
1,000 and over	133	101	94	75	70	42	66	83	79	83	77	0.4	0.2	0.2	0.2	0.2	0.1	0.1
District of Columbia	28	40	65	89	104	139	204	217	269	382	435	100.0	100.0	100.0	100.0	100.0	100.0	100.0
Under 10 acres	15	20	28	37	34	39	66	61	67	97	86	53.6	50.0	43.1	41.6	32.7	28.1	32.4
Under 3 (see text)	13	9	16	15	16	14	31	29	16	(*)	5	46.4	22.5	24.6	16.9	15.4	10.1	15.2
3-9	2	11	12	22	18	25	35	32	51	(*)	81	7.1	27.5	18.5	24.7	17.3	18.0	17.2
10-29	4	9	23	35	(*)	(*)	(*)	(*)	(*)	(*)	(*)	14.3	22.5	35.4	39.3	(*)	(*)	(*)
10-19	(*)	(*)	18	23	32	49	61	61	87	105	91	(*)	(*)	27.7	25.8	30.8	35.3	29.9
20-29	(*)	(*)	5	12	(*)	(*)	(*)	(*)	(*)	(*)	(*)	(*)	(*)	7.7	13.5	(*)	(*)	(*)
20-49	(*)	(*)	9	21	30	39	50	65	71	109	132	(*)	(*)	13.8	23.6	28.8	28.1	24.5
30-49	4	4	4	9	(*)	(*)	(*)	(*)	(*)	(*)	(*)	14.3	10.0	6.2	10.1	(*)	(*)	(*)
50-99	2	1	6	2	3	7	18	17	31	47	67	7.1	2.5	9.2	2.2	2.9	5.0	8.8
100-499	3	6	3	5	4	5	9	13	11	24	57	10.7	15.0	4.6	5.6	3.8	3.6	4.4
100-174	(*)	(*)	2	2	1	2	5	10	9	(*)	(*)	(*)	(*)	3.1	2.2	1.0	1.4	2.5
100-179	.....	3	2	2	(*)	(*)	(*)	(*)	(*)	(*)	(*)	.....	7.5	3.1	2.2	(*)	(*)	(*)
175-259	(*)	(*)	.....	2	2	1	.....	.....	2	(*)	(*)	(*)	(*)	.....	2.2	1.9	0.7	.....
180-259	1	1	.....	2	(*)	(*)	(*)	(*)	(*)	(*)	(*)	3.6	2.5	.....	2.2	(*)	(*)	(*)
260-499	2	2	1	1	1	2	4	3	.....	(*)	(*)	7.1	5.0	1.5	1.1	1.0	1.4	2.0
500-999	.....	.....	1	1	1	.....	.....	.....	2	.....	2	.....	.....	1.5	1.1	1.0	.....	.....
1,000 and over	.....	.....	.....	.....	.....	.....	.....	.....	.....	.....	.....	.....	.....	.....	.....	.....	.....	.....
Virginia	150,997	173,051	174,885	197,632	170,610	193,723	186,242	184,018	167,886	127,600	118,517	100.0	100.0	100.0	100.0	100.0	100.0	100.0
Under 10 acres	19,124	26,233	22,291	26,909	13,712	21,538	14,512	17,691	14,569	8,284	7,113	12.7	15.2	12.7	13.6	8.0	11.1	7.8
Under 3 (see text)	2,043	3,126	719	559	544	128	435	227	1,671	(*)	101	1.4	1.8	0.4	0.3	0.3	0.1	0.2
3-9	17,081	23,107	21,572	26,350	13,168	21,410	14,077	17,464	12,898	(*)	7,012	11.3	13.4	12.3	13.3	7.7	11.1	7.6
10-29	31,226	35,258	37,894	44,321	(*)	(*)	(*)	(*)	(*)	(*)	(*)	20.7	20.4	21.7	22.4	(*)	(*)	(*)
10-19	(*)	(*)	21,843	25,676	19,846	26,134	21,890	22,055	18,334	11,566	9,663	(*)	(*)	12.5	13.0	11.6	13.5	11.8
20-29	(*)	(*)	16,051	18,645	(*)	(*)	(*)	(*)	(*)	(*)	(*)	(*)	(*)	9.2	9.4	(*)	(*)	(*)
20-49	(*)	(*)	39,305	44,988	41,361	48,870	45,884	42,390	35,844	21,708	19,322	(*)	(*)	22.5	22.8	24.2	24.2	24.8
30-49	19,635	22,295	23,254	26,343	(*)	(*)	(*)	(*)	(*)	(*)	(*)	13.0	12.9	13.3	13.3	(*)	(*)	(*)
50-99	32,795	37,109	38,039	43,045	40,242	42,165	42,714	38,342	33,948	24,667	22,194	21.7	21.4	21.8	21.8	23.6	21.8	22.9
100-499	44,512	48,662	50,144	53,708	52,301	53,975	57,612	59,098	60,191	54,903	53,101	29.5	28.1	28.7	27.2	30.7	27.9	30.9
100-174	(*)	(*)	29,297	31,895	31,258	32,536	34,011	32,999	32,466	(*)	(*)	(*)	(*)	16.8	16.0	18.3	16.8	18.3
100-179	25,859	29,149	30,337	32,827	(*)	(*)	(*)	(*)	(*)	(*)	(*)	17.1	16.8	17.3	16.6	(*)	(*)	(*)
175-259	(*)	(*)	12,278	13,186	12,443	12,908	13,968	14,963	15,348	(*)	(*)	(*)	(*)	7.0	6.7	7.3	6.7	7.8
180-259	10,131	10,840	11,238	12,034	(*)	(*)	(*)	(*)	(*)	(*)	(*)	6.7	6.3	6.4	6.1	(*)	(*)	(*)
260-499	8,522	8,673	8,569	8,847	8,600	8,531	9,633	11,138	12,377	(*)	(*)	5.6	5.0	4.9	4.5	5.0	4.4	5.2
500-999	2,877	2,726	2,575	2,615	2,483	2,418	2,833	3,450	4,100	5,077	5,561	1.9	1.6	1.5	1.3	1.5	1.2	1.5
1,000 and over	828	768	688	691	665	623	797	992	1,100	1,395	1,563	0.5	0.4	0.4	0.3	0.4	0.3	0.4

See footnotes at end of table.

Table 12.—NUMBER OF FARMS BY SIZE OF FARM, BY REGIONS AND STATES: 1880 TO 1950—Continued

[Data in reverse italics indicate size-of-farm groups shown for earlier censuses which do not represent subdivisions or consolidations of the 1950 classification. Data for 1950 are based on reports for only a sample of farms. See text]

Region, State, and size group	Number of farms											Percent distribution						
	1950	1945	1940	1935	1930	1925	1920	1910	1900	1890	1880	1950	1945	1940	1935	1930	1925	1920
THE SOUTH—SOUTH ATLANTIC—Continued																		
West Virginia	81,434	97,600	99,282	104,747	82,641	90,380	87,289	96,685	92,874	72,773	62,674	100.0	100.0	100.0	100.0	100.0	100.0	100.0
Under 10 acres	8,811	14,964	13,354	13,236	5,420	6,777	4,654	7,536	5,941	2,712	2,861	10.8	15.3	13.5	12.6	6.6	7.5	5.3
Under 3 (see text)	1,034	2,132	958	131	426	182	201	117	599	(*)	64	1.3	2.2	1.0	0.1	0.5	0.2	0.2
3-9	7,777	12,832	12,396	13,105	4,994	6,595	4,453	7,419	5,342	(*)	2,797	9.6	13.1	12.5	12.5	6.0	7.3	5.1
10-29	13,667	17,085	17,601	17,912	(*)	(*)	(*)	(*)	(*)	(*)	(*)	16.8	17.5	17.7	17.1	(*)	(*)	(*)
10-19	(*)	(*)	9,741	9,809	5,944	6,923	5,756	7,863	7,140	3,830	3,463	(*)	(*)	9.8	9.4	7.2	7.7	6.6
20-29	(*)	(*)	7,860	8,103	(*)	(*)	(*)	(*)	(*)	(*)	(*)	(*)	(*)	7.9	7.7	(*)	(*)	(*)
30-49	(*)	(*)	21,438	22,539	18,755	19,544	18,155	20,323	19,306	12,219	8,488	(*)	(*)	21.6	21.5	20.3	21.6	20.6
30-49	11,049	12,733	13,578	14,436	(*)	(*)	(*)	(*)	(*)	(*)	(*)	13.6	13.0	13.7	13.8	(*)	(*)	(*)
50-99	20,950	23,800	25,314	27,560	23,990	26,228	25,587	26,806	25,529	19,857	14,461	25.7	24.4	25.5	26.3	29.0	29.0	29.3
100-499	25,342	27,523	28,008	30,172	29,083	29,561	31,529	32,404	32,833	31,735	30,301	31.1	28.2	28.2	28.8	35.2	32.7	36.1
100-174	(*)	(*)	17,406	18,994	18,049	18,689	19,539	20,156	20,184	(*)	(*)	(*)	(*)	17.5	18.1	21.8	20.7	22.4
100-179	15,833	17,515	17,961	19,646	(*)	(*)	(*)	(*)	(*)	(*)	(*)	19.4	17.9	18.1	18.8	(*)	(*)	(*)
175-259	(*)	(*)	6,504	6,995	6,865	6,760	7,498	7,481	7,542	(*)	(*)	(*)	(*)	6.6	6.7	8.3	7.5	8.6
180-259	5,536	5,903	5,949	6,343	(*)	(*)	(*)	(*)	(*)	(*)	(*)	6.8	6.0	6.0	6.1	(*)	(*)	(*)
260-499	3,973	4,105	4,098	4,183	4,169	4,132	4,492	4,767	5,127	(*)	(*)	4.9	4.2	4.1	4.0	5.0	4.6	4.1
500-999	1,257	1,171	1,100	1,121	1,113	1,042	1,227	1,316	1,511	1,727	2,255	1.5	1.2	1.1	1.1	1.3	1.2	1.4
1,000 and over	358	324	327	310	336	305	381	437	614	693	845	0.4	0.3	0.3	0.3	0.4	0.3	0.4
North Carolina	288,508	287,412	278,276	300,967	279,708	283,482	269,763	253,725	224,637	178,359	157,609	100.0	100.0	100.0	100.0	100.0	100.0	100.0
Under 10 acres	28,437	27,340	24,912	29,194	18,417	21,715	13,669	14,984	12,525	8,768	7,550	9.9	9.5	9.0	9.7	6.6	7.7	5.1
Under 3 (see text)	2,582	3,187	1,033	974	430	313	388	116	1,202	(*)	277	0.9	1.1	0.4	0.3	0.2	0.1	0.1
3-9	25,855	24,153	23,879	28,220	17,987	21,402	13,281	14,868	11,323	(*)	7,273	9.0	8.4	8.6	9.4	6.4	7.5	4.9
10-29	84,994	81,082	73,532	82,147	(*)	(*)	(*)	(*)	(*)	(*)	(*)	29.5	28.2	26.4	27.3	(*)	(*)	(*)
10-19	(*)	(*)	38,011	43,336	39,476	44,332	37,667	28,240	20,659	14,823	13,314	(*)	(*)	13.7	14.4	14.1	15.6	14.0
20-29	(*)	(*)	35,521	38,811	(*)	(*)	(*)	(*)	(*)	(*)	(*)	(*)	(*)	12.8	12.9	(*)	(*)	(*)
30-49	(*)	(*)	88,808	94,438	97,502	93,817	87,239	75,829	59,913	41,328	34,148	(*)	(*)	31.9	31.4	34.9	33.1	32.3
30-49	55,913	56,036	53,285	55,627	(*)	(*)	(*)	(*)	(*)	(*)	(*)	19.4	19.5	19.1	18.5	(*)	(*)	(*)
50-99	67,111	70,520	71,733	75,637	72,673	68,129	68,903	62,157	55,028	40,340	34,007	23.3	24.5	25.8	25.1	26.0	24.0	25.5
100-499	49,594	50,535	52,993	56,505	50,216	53,779	60,176	69,241	72,288	67,116	61,806	17.2	17.6	19.0	18.8	18.0	19.0	22.3
100-174	(*)	(*)	36,593	39,292	35,882	37,611	41,082	43,967	44,052	(*)	(*)	(*)	(*)	13.1	13.1	12.8	13.3	15.2
100-179	33,796	35,546	37,637	40,434	(*)	(*)	(*)	(*)	(*)	(*)	(*)	11.7	12.4	13.5	13.4	(*)	(*)	(*)
175-259	(*)	(*)	10,725	11,377	9,804	10,843	12,448	15,829	17,012	(*)	(*)	(*)	(*)	3.8	3.8	3.4	3.8	4.8
180-259	9,455	9,176	9,681	10,235	(*)	(*)	(*)	(*)	(*)	(*)	(*)	3.3	3.2	3.5	3.4	(*)	(*)	(*)
260-499	6,343	5,813	5,675	5,836	4,930	5,525	6,646	9,625	11,224	(*)	(*)	2.2	2.0	2.0	1.9	1.8	1.9	2.5
500-999	1,861	1,522	1,447	1,441	1,121	1,347	1,629	2,669	3,275	4,518	5,063	0.6	0.5	0.5	0.5	0.4	0.5	0.6
1,000 and over	598	377	374	416	303	363	480	805	949	1,468	1,721	0.2	0.1	0.1	0.1	0.1	0.1	0.2
South Carolina	139,364	147,745	137,558	165,504	157,931	172,767	192,693	176,434	155,355	115,008	93,864	100.0	100.0	100.0	100.0	100.0	100.0	100.0
Under 10 acres	12,582	16,102	10,507	17,673	11,912	13,707	10,778	14,271	14,268	8,551	7,153	9.0	10.9	7.6	10.7	7.5	7.9	5.6
Under 3 (see text)	856	1,975	88	401	297	28	299	53	1,193	(*)	118	0.6	1.3	0.1	0.2	0.2	(1)	0.2
3-9	11,726	14,127	10,419	17,272	11,615	13,679	10,479	14,218	13,075	(*)	7,035	8.4	9.6	7.6	10.4	7.4	7.9	5.4
10-29	45,023	46,177	39,775	48,099	(*)	(*)	(*)	(*)	(*)	(*)	(*)	32.3	31.3	28.9	29.1	(*)	(*)	(*)
10-19	(*)	(*)	19,463	23,874	24,004	32,728	30,047	23,714	18,828	14,907	12,519	(*)	(*)	14.1	14.4	15.2	18.9	15.6
20-29	(*)	(*)	20,312	24,225	(*)	(*)	(*)	(*)	(*)	(*)	(*)	(*)	(*)	14.8	14.6	(*)	(*)	(*)
30-49	(*)	(*)	45,977	53,245	63,297	69,777	84,893	70,592	54,364	39,852	29,517	(*)	(*)	33.4	32.2	40.1	40.4	44.1
30-49	25,794	27,907	25,665	29,020	(*)	(*)	(*)	(*)	(*)	(*)	(*)	18.5	18.9	18.7	17.5	(*)	(*)	(*)
50-99	28,150	30,100	32,047	37,134	33,318	30,996	37,530	33,147	29,944	17,941	13,612	20.2	20.4	23.3	22.4	21.1	17.9	19.5
100-499	24,792	25,087	27,480	31,422	23,775	23,869	27,518	31,966	34,607	29,347	27,735	17.8	17.0	20.0	19.0	15.1	13.8	14.3
100-174	(*)	(*)	17,301	20,164	15,448	15,446	18,188	19,427	20,532	(*)	(*)	(*)	(*)	12.6	12.2	9.8	8.9	9.4
100-179	15,183	16,068	17,846	20,765	(*)	(*)	(*)	(*)	(*)	(*)	(*)	10.9	10.9	13.0	12.5	(*)	(*)	(*)
175-259	(*)	(*)	5,944	6,890	4,919	4,948	5,600	7,184	7,866	(*)	(*)	(*)	(*)	4.3	4.0	3.1	2.8	2.9
180-259	5,051	5,021	5,399	6,089	(*)	(*)	(*)	(*)	(*)	(*)	(*)	3.6	3.4	3.9	3.7	(*)	(*)	(*)
260-499	4,558	3,998	4,235	4,568	3,408	3,477	3,752	5,375	6,209	(*)	(*)	3.3	2.7	3.1	2.8	2.2	2.0	1.9
500-999	2,025	1,624	1,438	1,549	1,167	1,203	1,343	1,942	2,314	3,083	3,693	1.5	1.1	1.0	0.9	0.7	0.7	0.7
1,000 and over	998	748	646	607	458	487	584	812	1,010	1,327	1,635	0.7	0.5	0.5	0.4	0.3	0.3	0.3
Georgia	198,191	225,897	216,033	250,544	255,598	249,095	310,732	291,027	224,691	171,071	138,626	100.0	100.0	100.0	100.0	100.0	100.0	100.0
Under 10 acres	12,185	15,301	7,884	9,873	8,313	8,425	6,365	8,700	6,055	4,438	3,211	6.1	6.8	3.6	3.9	3.3	3.4	2.0
Under 3 (see text)	1,326	3,439	433	405	1,041	93	211	98	451	(*)	101	0.7	1.5	0.2	0.2	0.4	(1)	0.1
3-9	10,859	11,862	7,451	9,468	7,272	8,332	6,154	8,602	5,604	(*)	3,110	5.5	5.3	3.4	3.8	2.8	3.3	2.0
10-29	32,141	35,867	30,322	41,245	(*)	(*)	(*)	(*)	(*)	(*)	(*)	16.2	15.9	14.0	16.5	(*)	(*)	(*)
10-19	(*)	(*)	11,344	16,116	17,736	20,261	20,604	20,929	13,301	10,868	8,694	(*)	(*)	5.3	6.4	6.9	8.1	6.6
20-29	(*)	(*)	18,978	25,129	(*)	(*)	(*)	(*)	(*)	(*)	(*)	(*)	(*)	8.8	10.0	(*)	(*)	(*)
30-49	(*)	(*)	61,186	75,341	97,150	93,303	134,471	117,432	78,408	55,287	36,524	(*)	(*)	28.3	30.1	38.0	37.5	43.3
30-49	34,839	45,254	42,208	50,212	(*)	(*)	(*)	(*)	(*)	(*)	(*)	17.6	20.0	19.5	20.0	(*)	(*)	(*)
50-99	52,474	61,952	63,567	71,143	69,751	64,638	81,112	68,510	52,251	32,316	26,054	26.5	27.4	29.4	28.4	27.3	25.9	26.1
100-499	59,405	61,903	67,056	73,154	59,009	58,234	63,936	69,985	73,100	59,343	53,635	30.0	27.4	31.0	29.2	23.1	23.4	20.6
100-174	(*)	(*)	41,233	45,623	37,853	36,537	41,183	42,275	41,681	(*)	(*)	(*)	(*)	19.1	18.2	14.8	14.7	13.3
100-179	35,220	39,125	42,479	46,917	(*)	(*)	(*)	(*)	(*)	(*)	(*)	17.8	17.3	19.7	18.7	(*)	(*)	(*)
175-259	(*)	(*)	15,581	18,789	12,976	12,877	13,861	16,436	16,646	(*)	(*)	(*)	(*)	7.2	8.7	5.1	5.2	4.5
180-259	13,038	12,946	14,335	15,495	(*)	(*)	(*)	(*)	(*)	(*)	(*)	6.6	5.7	6.6	6.2	(*)	(*)	(*)
260-499	11,147	9,832	10,242	10,742	8,180	8,820	8,892	11,274	12,793	(*)	(*)	5.6	4.3	4.7	4.3	3.2	3.5	2.9
500-999	4,647	3,857	3,585	3,587	2,722	3,084	3,091	3,950	4,718	6,061	7,017	2.3	1.7	1.7	1.4	1.1	1.2	1.0
1,000 and over	2,500	1,763	1,411	1,330	917	1,150	1,153	1,521	1,858	2,758	3,491	1.3	0.8	0.7	0.5	0.4	0.5	0.4
Florida	56,921	61,159	62,248	72,857	58,966	59,217	54,005	50,016	40,814	34,228	23,438	100.0	100.0	100.0	100.0	100.0	100.0	100.0
Under 10 acres	9,067	11,541	9,746	14,752	8,423	7,923	4,193	4,065	2,876	2,565	1,370	15.9	18.9	15.7	20.2	14.3	13.4	7.8
Under 3 (see text)	1,689	2,579	946	2,168	1,220	727	402	307	584	(*)	69	3.0	4.2	1.5	3.0	2.1	1.2	0.7
3-9	7,378	8,962	8,800	12,584	7,203	7,196	3,791	3,758	2,292	(*)	1,301	13.0	14.7	14.1	17.3	12.2	12.2	7.0
10-29	13,108	14,564	16,828	21,146	(*)	(*)	(*)	(*)	(*)	(*)	(*)	23.0	23.8	27.0	29.0	(*)	(*)	(*)
10-19	(*)	(*)	9,719	12,411	9,350	9,698	6,365	5,019	3,488	3,715	2,456	(*)	(*)	15.6	17.0	15.9	16.4	11.8
20-29	(*)	(*)	7,109	8,735	(*)	(*)	(*)	(*)	(*)	(*)	(*)	(*)	(*)	11.4	12.0	(*)	(*)	(*)
30-49	(*)	(*)	19,441	22,987	19,975	19,798	19,382	17,169	13,546	11,329	7,640	(*)	(*)	31.2	31.6	33.7	33.4	35.9
30-49	8,964	10,364	12,332	14,252	(*)	(*)	(*)	(*)	(*)	(*)	(*)	15.7	16.9	19.8	19.6	(*)	(*)	(*)
50-99	9,909	10,349	11,072	11,284	10,549	10,103	10,846	9,999	7,874	6,353	4,381	17.4	16.9	17.8	15.5	17.9	17.1	20.1
100-499	12,660	11,963	10,865	10,411	9,889	10,734	12,114	12,723	12,043	9,381	6,562	22.2	19.6	17.5	14.3	16.8	18.1	22.4
100-174	(*)	(*)	6,709	6,812	6,208	6,820	7,637	8,178	7,940	(*)	(*)	(*)	(*)	10.8	9.4	10.5	11.5	14.1
100-179	7,056	7,063	6,822	6,702	(*)	(*)	(*)	(*)	(*)	(*)	(*)	12.4	11.5	11.0	9.2	(*)	(*)	(*)
175-259	(*)	(*)	2,383	2,178	2,124	2,195	2,590	2,589	2,259	(*)	(*)	(*)	(*)	3.8	3.0	3.6	3.7	4.8
180-259	2,830	2,587	2,270	2,088	(*)	(*)	(*)	(*)	(*)	(*)	(*)	5.0	4.2	3.6	2.9	(*)	(*)	(*)
260-499	2,774	2,313	1,773	1,621	1,559	1,719	1,887	1,956	1,844	(*)	(*)	4.9	3.8	2.8	2.2	2.6	2.9	3.5
500-999	1,478	1,105	753	588	568	596	707	670	609	581	652	2.6	1.8	1.2	0.8	1.0	1.0	1.3
1,000 and over	1,735	1,273	652	424	312	365	398	371	278	304	377	3.0	2.1	1.0	0.6	0.5	0.6	0.7

See footnotes at end of table.

Table 12.—NUMBER OF FARMS BY SIZE OF FARM, BY REGIONS AND STATES: 1880 TO 1950—Continued

[Data in reverse italics indicate size-of-farm groups shown for earlier censuses which do not represent subdivisions or consolidations of the 1950 classification. Data for 1950 are based on reports for only a sample of farms. See text]

Region, State, and size group	Number of farms											Percent distribution						
	1950	1945	1940	1935	1930	1925	1920	1910	1900	1890	1880	1950	1945	1940	1935	1930	1925	1920
THE SOUTH—EAST SOUTH CENTRAL																		
Kentucky	218,476	238,501	252,894	278,298	246,499	258,524	270,626	259,185	234,667	179,264	166,453	100.0	100.0	100.0	100.0	100.0	100.0	100.0
Under 10 acres	24,454	31,876	31,063	36,578	21,368	25,519	24,494	22,092	16,135	8,718	7,072	11.2	13.4	12.3	13.1	8.7	9.9	9.1
Under 3 (see text)	2,815	4,061	552	649	535	526	1,544	315	1,175	(*)	313	1.3	1.7	0.2	0.2	0.2	0.2	0.6
3-9	21,639	27,815	30,511	35,929	20,833	24,993	22,950	21,777	14,960	(*)	6,759	9.9	11.7	12.1	12.9	8.5	9.7	8.5
10-29	37,812	41,774	50,252	61,918	(*)	(*)	(*)	(*)	(*)	(*)	(*)	17.3	17.5	19.9	22.2	(*)	(*)	(*)
10-19	(*)	(*)	29,401	37,053	29,326	33,205	34,471	33,380	26,769	13,609	13,728	(*)	(*)	11.6	13.3	11.9	12.8	12.7
20-29	(*)	(*)	20,851	24,865	(*)	(*)	(*)	(*)	(*)	(*)	(*)	(*)	(*)	8.2	8.9	(*)	(*)	(*)
30-49	(*)	(*)	54,651	62,791	56,673	60,388	63,501	58,537	51,550	31,560	30,673	(*)	(*)	21.6	22.6	23.0	23.4	23.5
30-49	28,770	31,022	33,800	37,926	(*)	(*)	(*)	(*)	(*)	(*)	(*)	13.2	13.0	13.4	13.6	(*)	(*)	(*)
50-99	58,229	62,054	65,698	70,440	67,210	69,155	71,200	65,778	60,435	46,301	40,594	26.7	26.0	26.0	25.3	27.3	26.7	26.3
100-499	66,963	69,744	70,107	69,578	70,215	68,560	74,834	76,773	76,450	74,818	69,472	30.7	29.2	27.7	25.0	28.5	26.5	27.7
100-174	(*)	(*)	46,901	47,189	47,908	47,279	50,991	50,134	48,564	(*)	(*)	(*)	(*)	18.5	17.0	19.4	18.3	18.8
100-179	44,262	47,680	48,392	48,639	(*)	(*)	(*)	(*)	(*)	(*)	(*)	20.3	20.0	19.1	17.5	(*)	(*)	(*)
175-259	(*)	(*)	15,188	14,733	14,870	14,208	15,740	17,315	17,480	(*)	(*)	(*)	(*)	6.0	5.3	6.0	5.5	5.8
180-259	14,010	14,028	13,697	13,283	(*)	(*)	(*)	(*)	(*)	(*)	(*)	6.4	5.9	5.4	4.8	(*)	(*)	(*)
260-499	8,691	8,036	8,018	7,656	7,437	7,073	8,103	9,324	10,406	(*)	(*)	4.0	3.4	3.2	2.8	3.0	2.7	3.0
500-999	1,843	1,689	1,594	1,525	1,407	1,428	1,690	2,181	2,470	3,330	3,802	0.8	0.7	0.6	0.5	0.6	0.6	0.6
1,000 and over	405	342	380	333	300	289	366	444	558	928	1,112	0.2	0.1	0.2	0.1	0.1	0.1	0.1
Tennessee	231,631	234,431	247,617	273,783	245,657	252,669	252,774	246,012	224,623	174,412	165,650	100.0	100.0	100.0	100.0	100.0	100.0	100.0
Under 10 acres	24,212	27,116	26,688	28,283	14,447	18,240	12,487	14,856	11,025	6,844	6,041	10.5	11.6	10.8	10.3	5.9	7.2	4.9
Under 3 (see text)	2,366	2,424	284	142	380	200	292	143	1,123	(*)	220	1.0	1.0	0.1	0.1	0.2	0.1	0.1
3-9	21,846	24,692	26,404	28,141	14,067	18,040	12,195	14,713	9,902	(*)	5,821	9.4	10.5	10.7	10.3	5.7	7.1	4.8
10-29	53,884	52,780	60,950	74,107	(*)	(*)	(*)	(*)	(*)	(*)	(*)	23.3	22.5	24.6	27.1	(*)	(*)	(*)
10-19	(*)	(*)	34,439	41,524	32,138	35,801	32,041	32,485	25,517	15,237	17,335	(*)	(*)	13.9	15.2	13.1	14.2	12.7
20-29	(*)	(*)	26,511	32,583	(*)	(*)	(*)	(*)	(*)	(*)	(*)	(*)	(*)	10.7	11.9	(*)	(*)	(*)
30-49	(*)	(*)	65,297	77,626	77,685	78,143	79,924	72,212	61,442	37,074	34,783	(*)	(*)	26.4	28.4	31.6	30.9	31.6
30-49	36,593	37,016	38,786	45,043	(*)	(*)	(*)	(*)	(*)	(*)	(*)	15.8	15.8	15.7	16.5	(*)	(*)	(*)
50-99	57,782	58,580	61,310	66,450	63,382	63,000	64,940	60,105	57,265	43,328	39,541	24.9	25.0	24.8	24.3	25.8	24.9	25.7
100-499	56,820	56,991	57,946	58,133	56,452	55,985	61,455	63,995	66,750	68,076	63,315	24.5	24.3	23.4	21.2	23.0	22.2	24.3
100-174	(*)	(*)	38,176	38,988	38,183	38,258	41,283	41,545	42,478	(*)	(*)	(*)	(*)	15.4	14.2	15.5	15.1	16.3
100-179	37,414	38,790	39,403	40,197	(*)	(*)	(*)	(*)	(*)	(*)	(*)	16.2	16.5	15.9	14.7	(*)	(*)	(*)
175-259	(*)	(*)	12,839	12,359	11,925	11,566	13,168	14,149	15,108	(*)	(*)	(*)	(*)	5.1	4.5	4.9	4.6	5.2
180-259	11,556	11,162	11,412	11,131	(*)	(*)	(*)	(*)	(*)	(*)	(*)	5.0	4.8	4.6	4.1	(*)	(*)	(*)
260-499	7,850	7,039	7,131	6,805	6,344	6,161	7,006	8,301	9,166	(*)	(*)	3.4	3.0	2.9	2.5	2.6	2.4	2.8
500-999	1,895	1,660	1,590	1,458	1,312	1,222	1,524	1,878	2,058	3,046	3,549	0.8	0.7	0.6	0.5	0.5	0.5	0.6
1,000 and over	445	288	347	309	261	278	403	481	566	807	1,086	0.2	0.1	0.1	0.1	0.1	0.1	0.2
Alabama	211,512	223,369	231,746	273,455	257,395	237,631	256,099	262,901	223,220	157,772	135,864	100.0	100.0	100.0	100.0	100.0	100.0	100.0
Under 10 acres	17,366	23,034	12,502	19,110	10,730	9,909	9,192	13,743	10,777	5,127	3,874	8.2	10.3	5.4	7.0	4.2	4.2	3.6
Under 3 (see text)	1,370	6,480	167	305	404	102	316	130	768	(*)	277	0.6	2.9	0.1	0.1	0.2	(1)	0.1
3-9	15,996	16,554	12,335	18,805	10,326	9,807	8,876	13,613	10,009	(*)	3,597	7.6	7.4	5.3	6.9	4.0	4.1	3.5
10-29	47,432	45,453	53,197	78,549	(*)	(*)	(*)	(*)	(*)	(*)	(*)	22.4	20.3	23.0	28.7	(*)	(*)	(*)
10-19	(*)	(*)	21,739	35,781	28,025	26,262	24,549	28,115	20,866	12,004	13,055	(*)	(*)	9.4	13.1	10.9	11.1	9.6
20-29	(*)	(*)	31,458	42,768	(*)	(*)	(*)	(*)	(*)	(*)	(*)	(*)	(*)	13.6	15.6	(*)	(*)	(*)
30-49	(*)	(*)	99,193	106,838	115,123	104,030	112,848	106,841	80,784	51,861	41,721	(*)	(*)	38.5	39.0	44.7	43.8	44.1
30-49	46,631	52,938	57,735	62,870	(*)	(*)	(*)	(*)	(*)	(*)	(*)	22.0	23.7	24.9	23.4	(*)	(*)	(*)
50-99	50,495	53,781	57,773	60,652	59,817	53,667	57,404	55,448	47,745	30,414	26,447	23.9	24.1	24.9	22.2	23.2	22.6	22.4
100-499	44,522	44,255	47,350	48,293	41,533	41,496	49,233	55,656	59,304	52,736	44,254	21.0	19.8	20.4	17.7	16.1	17.5	19.2
100-174	(*)	(*)	31,129	31,948	27,889	27,885	32,500	35,563	37,111	(*)	(*)	(*)	(*)	13.4	11.7	10.8	11.0	12.7
100-179	28,135	29,271	31,687	32,578	(*)	(*)	(*)	(*)	(*)	(*)	(*)	13.3	13.1	13.7	11.9	(*)	(*)	(*)
175-259	(*)	(*)	9,827	9,874	8,385	8,255	10,032	11,932	12,561	(*)	(*)	(*)	(*)	4.2	3.6	3.3	3.5	3.9
180-259	8,822	8,405	9,069	9,244	(*)	(*)	(*)	(*)	(*)	(*)	(*)	4.2	3.8	3.9	3.4	(*)	(*)	(*)
260-499	7,565	6,579	6,594	6,471	5,259	5,356	6,701	8,161	9,632	(*)	(*)	3.6	2.9	2.8	2.4	2.0	2.3	2.6
500-999	3,206	2,513	2,148	2,067	1,527	1,616	1,991	2,276	2,788	4,054	4,645	1.5	1.1	0.9	0.8	0.6	0.7	0.8
1,000 and over	1,860	1,395	1,041	914	640	651	882	822	956	1,576	1,868	0.9	0.6	0.4	0.3	0.2	0.3	0.3
Mississippi	251,383	263,528	291,092	311,683	312,663	257,228	272,101	274,382	220,803	144,318	101,772	100.0	100.0	100.0	100.0	100.0	100.0	100.0
Under 10 acres	24,229	19,609	18,537	19,333	14,764	11,381	8,259	11,372	6,741	2,934	2,420	9.6	7.4	6.4	6.2	4.7	4.4	3.0
Under 3 (see text)	1,215	1,175	179	211	405	48	147	240	499	(*)	84	0.5	0.4	0.1	0.1	0.1	(1)	0.1
3-9	23,014	18,434	18,358	19,122	14,359	11,333	8,112	11,132	6,242	(*)	2,336	9.2	7.0	6.3	6.1	4.6	4.4	3.0
10-29	87,308	101,657	125,883	148,481	(*)	(*)	(*)	(*)	(*)	(*)	(*)	34.7	38.6	43.2	47.6	(*)	(*)	(*)
10-19	(*)	(*)	75,939	89,474	78,990	64,177	57,694	55,571	35,529	18,059	11,936	(*)	(*)	26.1	28.7	25.3	24.9	21.2
20-29	(*)	(*)	49,944	59,007	(*)	(*)	(*)	(*)	(*)	(*)	(*)	(*)	(*)	17.2	18.9	(*)	(*)	(*)
30-49	(*)	(*)	100,983	109,480	132,277	103,689	118,795	112,666	85,934	48,355	28,826	(*)	(*)	34.7	35.1	42.3	40.3	42.9
30-49	42,413	47,605	51,039	50,473	(*)	(*)	(*)	(*)	(*)	(*)	(*)	16.9	18.1	17.5	16.2	(*)	(*)	(*)
50-99	47,095	46,426	47,680	44,682	44,584	36,755	41,900	44,645	39,469	26,118	19,318	18.7	17.6	16.4	14.3	14.3	14.3	15.4
100-499	45,306	43,981	44,471	45,084	39,784	38,689	44,548	47,287	49,810	43,656	35,493	18.0	16.7	15.3	14.5	12.7	15.0	16.4
100-174	(*)	(*)	28,663	28,301	28,123	24,727	28,218	30,172	31,380	(*)	(*)	(*)	(*)	9.8	9.1	9.4	9.6	10.4
100-179	28,753	28,651	29,249	28,894	(*)	(*)	(*)	(*)	(*)	(*)	(*)	11.4	10.9	10.0	9.3	(*)	(*)	(*)
175-259	(*)	(*)	9,163	9,571	8,133	8,170	9,553	10,132	10,331	(*)	(*)	(*)	(*)	3.1	3.1	2.6	3.2	3.5
180-259	8,840	8,456	8,577	8,978	(*)	(*)	(*)	(*)	(*)	(*)	(*)	3.5	3.2	2.9	2.9	(*)	(*)	(*)
260-499	7,713	6,874	6,645	7,212	5,528	5,782	6,777	6,983	8,099	(*)	(*)	3.1	2.6	2.3	2.3	1.8	2.2	2.5
500-999	3,299	2,796	2,420	2,626	1,649	1,811	2,040	2,061	2,461	3,542	3,936	1.3	1.1	0.8	0.8	0.5	0.7	0.7
1,000 and over	1,733	1,454	1,062	1,004	615	726	865	780	859	1,654	1,833	0.7	0.6	0.4	0.3	0.2	0.3	0.3
THE SOUTH—WEST SOUTH CENTRAL																		
Arkansas	182,429	198,769	216,674	253,013	242,334	221,991	232,604	214,678	178,694	124,760	94,433	100.0	100.0	100.0	100.0	100.0	100.0	100.0
Under 10 acres	16,349	21,353	19,102	19,488	9,395	8,197	5,662	6,384	4,474	1,921	2,167	9.0	10.7	8.8	7.7	3.9	3.7	2.4
Under 3 (see text)	1,240	5,207	2,477	2,623	477	50	229	114	529	(*)	97	0.7	2.6	1.1	1.0	0.2	(1)	0.1
3-9	15,109	16,146	16,625	16,865	8,918	8,147	5,433	6,270	3,945	(*)	2,070	8.3	8.1	7.7	6.7	3.7	3.7	2.3
10-29	39,547	47,237	51,140	75,000	(*)	(*)	(*)	(*)	(*)	(*)	(*)	21.7	23.8	23.6	29.6	(*)	(*)	(*)
10-19	(*)	(*)	30,793	42,279	39,285	36,369	30,281	29,875	20,191	10,202	10,780	(*)	(*)	14.2	16.7	16.2	16.4	13.0
20-29	(*)	(*)	20,347	32,721	(*)	(*)	(*)	(*)	(*)	(*)	(*)	(*)	(*)	9.4	12.9	(*)	(*)	(*)
30-49	(*)	(*)	84,273	86,805	98,182	84,740	92,438	74,983	55,332	28,609	19,282	(*)	(*)	29.1	34.3	40.5	38.2	39.7
30-49	31,863	38,312	43,926	54,084	(*)	(*)	(*)	(*)	(*)	(*)	(*)	17.5	19.3	20.3	21.4	(*)	(*)	(*)
50-99	40,121	41,179	48,091	53,174	49,921	46,778	50,619	45,373	38,595	28,221	21,787	22.0	20.7	22.2	21.0	20.6	21.1	21.8
100-499	50,147	47,259	51,657	49,224	44,142	44,363	52,007	56,502	58,447	52,532	37,976	27.5	23.8	23.8	19.5	18.2	20.0	22.4
100-174	(*)	(*)	33,751	33,893	30,492	30,874	36,275	39,353	42,009	(*)	(*)	(*)	(*)	15.6	13.4	12.8	13.9	15.6
100-179	30,537	29,958	34,351	34,483	(*)	(*)	(*)	(*)	(*)	(*)	(*)	16.7	15.1	15.9	13.6	(*)	(*)	(*)
175-259	(*)	(*)	10,819	9,564	8,685	8,586	9,973	11,135	10,569	(*)	(*)	(*)	(*)	5.0	3.8	3.6	3.9	4.3
180-259	10,775	9,797	10,225	8,974	(*)	(*)	(*)	(*)	(*)	(*)	(*)	5.9	4.9	4.7	3.5	(*)	(*)	(*)
260-499	8,835	7,504	7,081	5,767	4,985	4,903	5,759	6,014	5,871	(*)	(*)	4.8	3.8	3.3	2.3	2.1	2.2	2.5
500-999	3,148	2,472	2,034	1,529	1,091	1,173	1,195	1,163	1,239	1,654	1,793	1.7	1.2	0.9	0.6	0.5	0.5	0.5
1,000 and over	1,254	957	724	514	338	371	402	398	416	621	648	0.7	0.5	0.3	0.2	0.1	0.2	0.2

See footnotes at end of table.

Table 12.—NUMBER OF FARMS BY SIZE OF FARM, BY REGIONS AND STATES: 1880 TO 1950—Continued

[Data in reverse italics indicate size-of-farm groups shown for earlier censuses which do not represent subdivisions or consolidations of the 1950 classification. Data for 1950 are based on reports for only a sample of farms. See text.]

Region, State, and size group	Number of farms											Percent distribution						
	1950	1945	1940	1935	1930	1925	1920	1910	1900	1890	1880	1950	1945	1940	1935	1930	1925	1920
THE SOUTH-WEST SOUTH CENTRAL—Continued																		
Louisiana	124,181	129,295	150,007	170,216	161,445	132,450	135,463	120,546	115,969	69,294	48,292	100.0	100.0	100.0	100.0	100.0	100.0	100.0
Under 10 acres	15,193	12,525	12,508	15,456	10,262	7,988	4,427	7,015	5,722	2,196	1,948	12.2	9.7	8.3	9.1	6.4	6.0	3.3
Under 3 (see text)	1,790	1,878	352	959	689	287	343	344	992	(*)	100	1.4	1.5	0.2	0.6	0.4	0.2	0.3
3-9	13,403	10,647	12,156	14,497	9,573	7,701	4,084	6,671	4,730	(*)	1,848	10.8	8.2	8.1	8.5	5.9	5.8	3.0
10-29	41,884	47,057	62,989	75,454	(*)	(*)	(*)	(*)	(*)	(*)	(*)	33.7	36.4	42.0	44.3	(*)	(*)	(*)
10-19	(*)	(*)	32,530	40,250	35,986	30,170	25,606	22,241	20,060	10,270	6,708	(*)	(*)	21.7	23.6	22.3	22.8	18.9
20-29	(*)	(*)	30,459	35,204	(*)	(*)	(*)	(*)	(*)	(*)	(*)	(*)	(*)	20.3	20.7	(*)	(*)	(*)
30-49	(*)	(*)	53,937	70,718	75,082	55,549	61,346	48,389	44,622	22,148	12,628	(*)	(*)	42.6	41.5	46.5	41.9	45.3
30-49	26,026	29,751	33,478	35,514	(*)	(*)	(*)	(*)	(*)	(*)	(*)	21.0	23.0	22.3	20.9	(*)	(*)	(*)
50-99	20,206	20,566	21,914	23,621	22,550	19,880	21,715	20,248	18,179	11,271	8,501	16.3	15.9	14.6	13.9	14.0	15.0	16.0
100-499	17,705	16,822	16,938	18,102	15,916	17,043	20,327	22,087	24,648	20,109	15,031	14.3	13.0	11.3	10.6	9.9	12.9	15.0
100-174	(*)	(*)	10,628	11,489	10,376	10,911	12,855	13,881	15,633	(*)	(*)	(*)	(*)	7.1	6.7	6.4	8.2	9.5
100-179	10,429	10,400	10,845	11,720	(*)	(*)	(*)	(*)	(*)	(*)	(*)	8.4	8.0	7.2	6.9	(*)	(*)	(*)
175-259	(*)	(*)	3,486	3,898	3,026	3,394	4,240	4,645	4,839	(*)	(*)	(*)	(*)	2.3	2.2	1.9	2.8	3.1
180-259	3,623	3,256	3,217	3,437	(*)	(*)	(*)	(*)	(*)	(*)	(*)	2.9	2.5	2.1	2.0	(*)	(*)	(*)
260-499	3,653	3,166	2,876	2,945	2,511	2,738	3,232	3,761	4,176	(*)	(*)	2.9	2.4	1.9	1.7	1.6	2.1	2.4
500-999	1,836	1,531	1,322	1,252	979	1,111	1,247	1,548	1,688	2,023	2,159	1.5	1.2	0.9	0.7	0.6	0.8	0.9
1,000 and over	1,331	1,043	858	817	670	709	795	1,018	1,050	1,277	1,319	1.1	0.8	0.6	0.5	0.4	0.5	0.6
Oklahoma[3]	142,246	164,790	179,687	213,325	203,866	197,218	191,988	190,192	108,000	8,826	.....	100.0	100.0	100.0	100.0	100.0	100.0	100.0
Under 10 acres	7,801	15,140	8,709	7,894	5,271	3,748	2,036	2,079	2,073	1	.....	5.5	9.2	4.8	3.7	2.6	1.9	1.1
Under 3 (see text)	1,602	5,169	359	226	954	59	167	104	388	(*)	.....	1.1	3.1	0.2	0.1	0.5	(1)	0.1
3-9	6,199	9,971	8,350	7,668	4,317	3,689	1,869	1,975	1,685	(*)	.....	4.4	6.1	4.6	3.6	2.1	1.9	1.0
10-29	10,365	12,064	13,736	18,090	(*)	(*)	(*)	(*)	(*)	(*)	.....	7.3	7.3	7.6	8.5	(*)	(*)	(*)
10-19	(*)	(*)	7,346	9,132	6,901	6,532	3,988	5,079	4,658	4	.....	(*)	(*)	4.1	4.3	3.4	3.3	2.1
20-29	(*)	(*)	6,390	8,958	(*)	(*)	(*)	(*)	(*)	(*)	.....	(*)	(*)	3.6	4.2	(*)	(*)	(*)
30-49	(*)	(*)	23,838	34,785	33,055	34,986	32,556	31,489	19,390	23	.....	(*)	(*)	13.3	16.3	16.2	17.7	17.0
30-49	11,493	13,536	17,448	25,827	(*)	(*)	(*)	(*)	(*)	(*)	.....	8.1	8.2	9.7	12.1	(*)	(*)	(*)
50-99	22,525	27,401	36,587	49,078	48,362	47,375	43,452	39,002	16,300	192	.....	15.8	16.6	20.4	23.0	23.7	24.0	22.6
100-499	76,714	84,817	93,437	104,714	102,954	99,268	103,897	108,998	62,189	8,209	.....	53.9	51.5	52.0	49.1	50.5	50.3	54.1
100-174	(*)	(*)	54,278	66,809	64,685	65,102	66,245	75,186	48,983	(*)	.....	(*)	(*)	30.2	31.3	31.7	33.0	34.5
100-179	36,429	44,579	54,763	67,339	(*)	(*)	(*)	(*)	(*)	(*)	.....	25.6	27.1	30.5	31.6	(*)	(*)	(*)
175-259	(*)	(*)	18,404	18,743	17,585	14,965	18,247	18,078	8,002	(*)	.....	(*)	(*)	9.1	7.8	8.6	7.6	8.5
180-259	15,609	15,486	15,919	16,213	(*)	(*)	(*)	(*)	(*)	(*)	.....	11.0	9.4	8.9	7.6	(*)	(*)	(*)
260-499	24,676	24,752	22,755	21,162	20,704	19,201	21,405	17,734	7,204	(*)	.....	17.3	15.0	12.7	9.9	10.2	9.7	11.1
500-999	9,302	8,310	6,979	5,647	5,490	4,054	4,566	2,688	1,937	300	.....	6.5	5.0	3.9	2.6	2.7	2.1	2.4
1,000 and over	4,046	3,522	2,791	2,075	1,833	1,255	1,491	857	1,453	17	.....	2.8	2.1	1.6	1.0	0.9	0.6	0.8
Texas	331,567	384,977	418,002	501,017	495,489	465,646	436,033	417,770	352,190	228,126	174,184	100.0	100.0	100.0	100.0	100.0	100.0	100.0
Under 10 acres	25,825	42,064	29,367	24,350	14,902	12,056	7,892	9,480	8,087	3,494	3,588	7.8	10.9	7.0	4.9	3.0	2.6	1.8
Under 3 (see text)	4,020	12,275	4,416	1,741	2,261	474	793	411	1,302	(*)	34	1.2	3.2	1.1	0.3	0.5	0.1	0.2
3-9	21,797	29,789	24,951	22,609	12,641	11,582	7,099	9,069	6,785	(*)	3,554	6.6	7.7	6.0	4.5	2.6	2.5	1.6
10-29	38,354	45,871	53,112	78,164	(*)	(*)	(*)	(*)	(*)	(*)	(*)	11.6	11.9	12.7	15.6	(*)	(*)	(*)
10-19	(*)	(*)	26,686	37,729	31,200	30,258	17,986	19,891	19,633	14,433	16,780	(*)	(*)	6.4	7.5	6.3	6.5	4.1
20-29	(*)	(*)	26,426	40,435	(*)	(*)	(*)	(*)	(*)	(*)	(*)	(*)	(*)	6.3	8.1	(*)	(*)	(*)
30-49	(*)	(*)	70,513	104,041	120,866	122,636	110,387	98,583	99,139	62,303	43,675	(*)	(*)	16.9	20.8	24.4	26.3	25.3
30-49	27,981	35,090	44,087	63,606	(*)	(*)	(*)	(*)	(*)	(*)	(*)	8.4	9.1	10.5	12.7	(*)	(*)	(*)
50-99	58,020	71,864	89,574	115,123	123,482	120,983	119,427	112,237	88,537	46,652	29,539	17.5	18.7	21.4	23.0	24.9	26.0	27.4
100-499	141,909	153,717	168,478	188,120	179,027	157,987	156,365	153,623	115,393	87,112	70,821	42.8	39.9	40.3	37.5	36.1	33.9	35.9
100-174	(*)	(*)	90,512	108,820	106,866	99,099	98,792	94,574	71,392	(*)	(*)	(*)	(*)	21.7	21.7	21.6	21.3	22.2
100-179	68,523	80,751	94,142	112,931	(*)	(*)	(*)	(*)	(*)	(*)	(*)	20.7	21.0	22.5	22.5	(*)	(*)	(*)
175-259	(*)	(*)	39,170	41,595	38,926	32,085	32,121	31,864	24,000	(*)	(*)	(*)	(*)	9.4	8.3	7.9	6.9	7.4
180-259	32,423	33,639	35,600	37,484	(*)	(*)	(*)	(*)	(*)	(*)	(*)	9.8	8.7	8.5	7.5	(*)	(*)	(*)
260-499	40,963	39,327	38,736	37,705	33,235	26,803	27,452	27,185	20,001	(*)	(*)	12.4	10.2	9.3	7.5	6.7	5.8	6.3
500-999	21,436	19,646	18,283	17,313	14,331	11,725	12,709	12,833	10,183	8,717	5,988	6.5	5.1	4.4	3.5	2.9	2.5	2.9
1,000 and over	18,042	16,725	15,101	14,341	11,881	10,001	11,267	11,123	11,220	5,415	3,793	5.4	4.3	3.6	2.9	2.4	2.1	2.6
THE WEST-MOUNTAIN																		
Montana	35,085	37,747	41,823	50,564	47,495	46,904	57,677	26,214	13,370	5,603	1,519	100.0	100.0	100.0	100.0	100.0	100.0	100.0
Under 10 acres	1,236	1,508	1,466	1,601	1,000	685	496	503	535	11	12	3.5	4.0	3.5	3.2	2.1	1.5	0.9
Under 3 (see text)	267	205	145	340	254	206	97	274	417	(*)	.....	0.8	0.5	0.3	0.7	0.5	0.4	0.2
3-9	969	1,303	1,321	1,261	746	479	399	229	118	(*)	12	2.8	3.5	3.2	2.5	1.6	1.0	0.7
10-29	1,241	1,411	1,544	1,531	(*)	(*)	(*)	(*)	(*)	(*)	(*)	3.5	3.7	3.7	3.0	(*)	(*)	(*)
10-19	(*)	(*)	974	960	610	423	434	252	118	8	13	(*)	(*)	2.3	1.9	1.3	0.9	0.8
20-29	(*)	(*)	570	571	(*)	(*)	(*)	(*)	(*)	(*)	(*)	(*)	(*)	1.4	1.1	(*)	(*)	(*)
30-49	(*)	(*)	2,002	2,147	1,477	1,285	1,279	956	399	59	62	(*)	(*)	4.8	4.2	3.1	2.7	2.2
30-49	984	1,100	1,432	1,576	(*)	(*)	(*)	(*)	(*)	(*)	(*)	2.8	2.9	3.4	3.1	(*)	(*)	(*)
50-99	2,005	2,127	2,844	2,920	2,161	1,972	2,141	1,260	563	190	63	5.7	5.6	6.8	5.8	4.5	4.2	3.7
100-499	10,365	11,996	15,308	20,523	19,479	25,148	35,723	18,891	9,209	4,538	1,256	29.5	31.8	36.6	40.6	41.0	53.6	61.9
100-174	(*)	(*)	5,285	6,599	5,551	6,392	8,735	10,552	6,613	(*)	(*)	(*)	(*)	12.6	13.0	11.7	13.6	15.1
100-179	3,655	4,204	5,345	6,681	(*)	(*)	(*)	(*)	(*)	(*)	(*)	10.4	11.1	12.8	13.2	(*)	(*)	(*)
175-259	(*)	(*)	2,208	2,510	2,498	2,610	3,412	1,566	878	(*)	(*)	(*)	(*)	5.3	5.1	5.3	5.6	5.9
180-259	1,925	1,927	2,146	2,488	(*)	(*)	(*)	(*)	(*)	(*)	(*)	5.5	5.1	5.1	4.9	(*)	(*)	(*)
260-499	4,785	5,865	7,817	11,354	11,432	16,146	23,576	6,773	2,718	(*)	(*)	13.6	15.5	18.7	22.5	24.1	34.4	40.9
500-999	6,200	6,852	8,614	11,628	12,267	11,467	11,982	2,353	1,257	518	93	17.7	18.2	20.6	23.0	25.8	24.4	20.8
1,000 and over	13,054	12,753	10,615	10,785	10,501	5,924	5,622	1,999	1,289	279	20	37.2	33.8	25.4	21.3	22.1	12.6	9.7
Idaho	40,284	41,498	43,663	45,113	41,674	40,592	42,106	30,807	17,471	6,603	1,885	100.0	100.0	100.0	100.0	100.0	100.0	100.0
Under 10 acres	3,743	4,267	4,088	3,492	2,681	1,921	1,513	1,064	537	47	11	9.3	10.3	9.4	7.7	6.4	4.7	3.6
Under 3 (see text)	471	744	402	438	547	185	332	189	349	(*)	.....	1.2	1.8	0.9	1.0	1.3	0.5	0.8
3-9	3,272	3,523	3,686	3,054	2,134	1,736	1,181	875	188	(*)	11	8.1	8.5	8.4	6.8	5.1	4.3	2.8
10-29	3,698	3,833	4,236	4,410	(*)	(*)	(*)	(*)	(*)	(*)	(*)	9.2	9.2	9.7	9.8	(*)	(*)	(*)
10-19	(*)	(*)	2,387	2,331	1,937	1,783	1,404	941	267	42	40	(*)	(*)	5.5	5.2	4.6	4.4	3.3
20-29	(*)	(*)	1,849	2,079	(*)	(*)	(*)	(*)	(*)	(*)	(*)	(*)	(*)	4.2	4.6	(*)	(*)	(*)
30-49	(*)	(*)	7,556	8,353	7,091	7,697	6,819	4,048	1,478	332	189	(*)	(*)	17.3	18.5	17.0	19.0	16.2
30-49	4,506	4,912	5,707	6,274	(*)	(*)	(*)	(*)	(*)	(*)	(*)	11.2	11.8	13.1	13.9	(*)	(*)	(*)
50-99	8,952	9,045	9,385	9,703	9,010	8,625	8,502	5,820	2,306	541	278	22.2	21.8	21.5	21.5	21.6	21.2	20.2
100-499	14,426	14,838	16,063	17,095	17,008	17,620	21,053	17,757	12,276	5,369	1,319	35.8	35.8	36.8	37.9	40.8	43.4	50.0
100-174	(*)	(*)	8,326	8,908	8,547	9,315	10,585	11,891	8,998	(*)	(*)	(*)	(*)	19.1	19.7	20.5	22.9	25.1
100-179	7,389	7,734	8,462	9,018	(*)	(*)	(*)	(*)	(*)	(*)	(*)	18.3	18.6	19.4	20.0	(*)	(*)	(*)
175-259	(*)	(*)	3,228	3,289	3,377	3,216	3,675	2,519	1,348	(*)	(*)	(*)	(*)	7.4	7.3	8.1	7.9	8.7
180-259	2,875	2,918	3,092	3,179	(*)	(*)	(*)	(*)	(*)	(*)	(*)	7.1	7.0	7.1	7.0	(*)	(*)	(*)
260-499	4,162	4,186	4,509	4,898	5,084	5,089	6,813	3,347	1,930	(*)	(*)	10.3	10.1	10.3	10.9	12.2	12.5	16.2
500-999	2,606	2,469	2,542	2,751	2,702	2,186	2,209	921	436	226	40	6.5	5.9	5.8	6.1	6.5	5.4	5.2
1,000 and over	2,353	2,134	1,642	1,388	1,245	760	606	256	171	46	8	5.8	5.1	3.8	3.1	3.0	1.9	1.4

See footnotes at end of table.

Table 12.—NUMBER OF FARMS BY SIZE OF FARM, BY REGIONS AND STATES: 1880 TO 1950—Continued

[Data in reverse italics indicate size-of-farm groups shown for earlier censuses which do not represent subdivisions or consolidations of the 1950 classification. Data for 1950 are based on reports for only a sample of farms. See text]

Region, State, and size group	Number of farms											Percent distribution						
	1950	1945	1940	1935	1930	1925	1920	1910	1900	1890	1880	1950	1945	1940	1935	1930	1925	1920
THE WEST—MOUNTAIN—Continued																		
Wyoming	12,614	13,076	15,018	17,487	16,011	15,512	15,748	10,987	6,095	3,125	457	100.0	100.0	100.0	100.0	100.0	100.0	100.0
Under 10 acres	544	556	614	477	333	207	139	367	487	15	9	4.3	4.3	4.1	2.7	2.1	1.3	0.9
Under 3 (see text)	150	98	134	106	137	112	66	284	459	(*)	.....	1.2	0.7	0.9	0.6	0.9	0.7	0.4
3-9	394	458	480	371	196	95	73	83	28	(*)	9	3.1	3.5	3.2	2.1	1.2	0.6	0.5
10-29	398	416	441	387	(*)	(*)	(*)	(*)	(*)	(*)	(*)	3.2	3.2	2.9	2.2	(*)	(*)	(*)
10-19	(*)	(*)	264	230	144	84	57	53	15	16	17	(*)	(*)	1.8	1.3	0.9	0.5	0.4
20-29	(*)	(*)	177	157	(*)	(*)	(*)	(*)	(*)	(*)	(*)	(*)	(*)	1.2	2.9	(*)	(*)	(*)
30-49	(*)	(*)	652	658	486	328	399	338	75	30	51	(*)	(*)	4.3	3.8	3.0	2.1	2.5
50-99	328	381	475	501	(*)	(*)	(*)	(*)	(*)	(*)	(*)	2.6	2.9	3.2	2.9	(*)	(*)	(*)
100-499	865	1,010	1,314	1,278	1,039	890	994	645	257	82	40	6.9	7.7	8.7	7.3	6.5	5.7	6.3
100-174	4,719	4,653	5,454	6,439	6,129	6,665	8,562	7,445	3,621	2,494	288	37.4	35.6	36.3	36.8	38.3	43.0	54.4
100-179	(*)	(*)	2,371	2,508	2,194	2,257	2,551	3,818	2,201	(*)	(*)	(*)	(*)	15.8	14.3	13.7	14.8	16.2
175-259	2,048	2,009	2,402	2,531	(*)	(*)	(*)	(*)	(*)	(*)	(*)	16.2	15.4	16.0	14.5	(*)	(*)	(*)
180-259	(*)	(*)	970	967	969	868	931	783	328	(*)	(*)	(*)	(*)	6.5	5.5	6.1	5.8	5.9
260-499	954	915	939	942	(*)	(*)	(*)	(*)	(*)	(*)	(*)	7.6	7.0	6.3	5.4	(*)	(*)	(*)
500-999	1,717	1,729	2,113	2,966	2,966	3,540	5,080	2,846	1,092	(*)	(*)	13.6	13.2	14.1	17.0	18.5	22.8	32.3
1,000 and over	1,556	1,659	2,334	3,850	3,795	4,114	3,521	984	723	274	38	12.3	12.7	15.5	22.0	23.7	26.5	22.4
	4,204	4,401	4,386	4,555	4,085	3,226	2,076	1,155	917	214	14	33.3	33.7	29.2	26.0	25.5	20.8	13.2
Colorado	45,578	47,618	51,436	63,644	59,956	58,020	59,934	46,170	24,700	16,389	4,506	100.0	100.0	100.0	100.0	100.0	100.0	100.0
Under 10 acres	4,343	4,958	4,235	5,196	4,644	3,601	2,698	2,791	1,841	202	47	9.5	10.4	8.2	8.2	7.7	6.2	4.5
Under 3 (see text)	935	831	411	816	1,032	399	410	569	794	(*)	1	2.1	1.7	0.8	1.3	1.7	0.7	0.7
3-9	3,408	4,127	3,824	4,380	3,612	3,202	2,288	2,222	1,047	(*)	46	7.5	8.7	7.4	6.9	6.0	5.5	3.8
10-29	4,046	4,491	4,499	5,184	(*)	(*)	(*)	(*)	(*)	(*)	(*)	8.9	9.4	8.7	8.1	(*)	(*)	(*)
10-19	(*)	(*)	2,869	3,302	2,808	2,565	2,234	2,279	1,032	222	96	(*)	(*)	5.6	5.2	4.7	4.4	3.7
20-29	(*)	(*)	1,630	1,882	(*)	(*)	(*)	(*)	(*)	(*)	(*)	(*)	(*)	3.2	3.0	(*)	(*)	(*)
30-49	(*)	(*)	4,348	5,106	4,726	4,480	4,449	3,882	2,122	522	335	(*)	(*)	8.5	8.0	7.9	7.7	7.4
50-99	2,260	2,430	2,718	3,224	(*)	(*)	(*)	(*)	(*)	(*)	(*)	5.0	5.1	5.3	5.1	(*)	(*)	(*)
100-499	4,582	4,820	5,682	6,348	5,990	5,872	5,913	4,384	2,526	1,107	659	10.1	10.1	11.0	10.0	10.0	10.1	9.9
100-174	16,235	17,261	21,001	28,926	27,551	29,749	33,750	28,831	14,476	13,095	3,022	35.6	36.2	40.8	45.4	46.0	51.3	56.3
100-179	(*)	(*)	8,945	11,250	10,499	10,760	12,139	16,355	9,104	(*)	(*)	(*)	(*)	17.4	17.7	17.5	18.5	20.3
175-259	6,705	7,358	9,053	11,358	(*)	(*)	(*)	(*)	(*)	(*)	(*)	14.7	15.5	17.6	17.8	(*)	(*)	(*)
180-259	(*)	(*)	3,208	3,928	3,952	3,859	4,019	3,004	1,573	(*)	(*)	(*)	(*)	6.2	6.2	6.6	6.7	6.7
260-499	2,849	2,829	3,100	3,820	(*)	(*)	(*)	(*)	(*)	(*)	(*)	6.3	5.9	6.0	6.0	(*)	(*)	(*)
500-999	6,681	7,074	8,848	13,748	13,100	15,140	17,592	9,472	3,799	(*)	(*)	14.7	14.9	17.2	21.6	21.8	26.1	29.4
1,000 and over	6,172	6,269	6,913	9,290	8,982	8,224	7,482	2,426	1,466	780	233	13.5	13.2	13.4	14.6	15.0	14.2	12.5
	7,940	7,389	6,388	5,476	5,253	3,529	3,408	1,577	1,237	461	114	17.4	15.5	12.4	8.6	8.8	6.1	5.7
New Mexico	23,599	29,695	34,105	41,369	31,404	31,687	29,844	35,676	12,311	4,458	5,053	100.0	100.0	100.0	100.0	100.0	100.0	100.0
Under 10 acres	3,475	4,887	5,418	8,237	5,246	4,310	4,121	4,200	2,891	1,167	1,647	14.7	16.5	15.9	19.9	16.7	13.6	13.8
Under 3 (see text)	307	716	94	453	1,268	326	396	988	701	(*)	14	1.3	2.4	0.3	1.1	4.0	1.0	1.3
3-9	3,168	4,171	5,324	7,784	3,978	3,984	3,725	3,212	2,190	(*)	1,633	13.4	14.0	15.6	18.8	12.7	12.6	12.5
10-29	3,904	4,638	5,959	7,260	(*)	(*)	(*)	(*)	(*)	(*)	(*)	16.5	15.6	17.5	17.5	(*)	(*)	(*)
10-19	(*)	(*)	3,870	4,960	3,643	3,007	2,668	2,685	2,166	529	1,055	(*)	(*)	11.3	12.0	11.6	9.5	8.9
20-29	(*)	(*)	2,089	2,300	(*)	(*)	(*)	(*)	(*)	(*)	(*)	(*)	(*)	6.1	5.6	(*)	(*)	(*)
30-49	(*)	(*)	4,702	5,186	4,211	3,728	3,095	2,812	2,197	861	849	(*)	(*)	13.8	12.5	13.4	11.8	10.4
50-99	1,691	2,198	2,613	2,866	(*)	(*)	(*)	(*)	(*)	(*)	(*)	7.2	7.4	7.7	6.9	(*)	(*)	(*)
100-499	2,130	2,520	2,683	2,963	2,524	2,503	2,008	1,820	959	380	484	9.0	8.5	7.9	7.2	8.0	7.9	6.7
100-174	5,731	7,336	8,484	10,730	8,618	11,008	11,944	22,751	3,465	1,571	919	24.3	24.7	24.9	25.9	27.4	34.7	40.0
100-179	(*)	(*)	3,434	4,851	3,472	4,735	4,928	15,383	2,898	(*)	(*)	(*)	(*)	10.1	11.7	11.1	14.9	16.5
175-259	2,341	3,103	3,485	4,908	(*)	(*)	(*)	(*)	(*)	(*)	(*)	9.9	10.4	10.2	11.9	(*)	(*)	(*)
180-259	(*)	(*)	1,284	1,284	1,138	1,102	1,170	1,353	288	(*)	(*)	(*)	(*)	3.8	3.1	3.6	3.5	3.9
260-499	974	1,068	1,183	1,227	(*)	(*)	(*)	(*)	(*)	(*)	(*)	4.1	3.6	3.5	3.0	(*)	(*)	(*)
500-999	2,416	3,165	3,816	4,595	4,008	5,171	5,845	6,035	481	(*)	(*)	10.2	10.7	11.2	11.1	12.8	16.3	19.6
1,000 and over	2,279	3,014	3,871	5,412	3,726	4,202	3,196	836	308	64	56	9.7	10.1	11.4	13.1	11.9	13.3	10.7
	4,389	5,102	5,077	3,901	3,436	2,929	2,812	572	325	86	43	18.6	17.2	14.9	9.4	10.9	9.2	9.4
Arizona	10,412	13,142	18,468	18,824	14,173	10,802	9,975	9,227	5,809	1,426	767	100.0	100.0	100.0	100.0	100.0	100.0	100.0
Under 10 acres	1,905	3,799	2,768	4,959	3,420	1,197	700	2,507	1,532	30	17	18.3	28.9	15.0	26.3	24.1	11.1	7.0
Under 3 (see text)	446	1,413	695	1,114	1,728	387	136	1,595	814	(*)	.....	4.3	10.8	3.8	5.9	12.2	3.6	1.4
3-9	1,459	2,386	2,073	3,845	1,692	810	564	912	718	(*)	17	14.0	18.2	11.2	20.4	11.9	7.5	5.7
10-29	1,897	2,360	2,983	4,248	(*)	(*)	(*)	(*)	(*)	(*)	(*)	18.2	18.0	16.2	22.6	(*)	(*)	(*)
10-19	(*)	(*)	1,800	2,686	1,510	875	736	839	506	68	35	(*)	(*)	9.7	14.3	10.7	8.1	7.4
20-29	(*)	(*)	1,183	1,562	(*)	(*)	(*)	(*)	(*)	(*)	(*)	(*)	(*)	6.4	8.3	(*)	(*)	(*)
30-49	(*)	(*)	2,729	3,561	2,872	2,198	2,367	1,477	922	198	56	(*)	(*)	14.8	18.9	20.3	20.3	23.7
50-99	1,112	1,257	1,546	1,999	(*)	(*)	(*)	(*)	(*)	(*)	(*)	10.7	9.6	8.4	10.6	(*)	(*)	(*)
100-499	1,287	1,492	1,557	2,085	1,822	1,886	1,703	820	674	179	104	12.4	11.4	8.4	11.1	12.9	17.5	17.1
100-174	2,303	2,376	3,968	3,612	3,150	3,483	3,590	3,348	1,992	906	528	22.1	18.1	21.5	19.2	22.2	32.2	36.0
100-179	(*)	(*)	1,654	2,231	1,984	2,328	2,239	2,591	1,581	(*)	(*)	(*)	(*)	9.0	11.9	14.0	21.6	22.4
175-259	1,121	1,302	1,675	2,253	(*)	(*)	(*)	(*)	(*)	(*)	(*)	10.8	9.9	9.1	12.0	(*)	(*)	(*)
180-259	(*)	(*)	973	504	442	413	372	283	143	(*)	(*)	(*)	(*)	4.2	2.7	3.1	3.8	3.7
260-499	404	379	752	482	(*)	(*)	(*)	(*)	(*)	(*)	(*)	3.9	2.9	4.1	2.6	(*)	(*)	(*)
500-999	778	695	1,541	877	724	742	979	494	268	(*)	(*)	7.5	5.3	8.3	4.7	5.1	6.9	9.8
1,000 and over	589	560	1,939	927	681	523	478	164	112	32	17	5.7	4.3	10.5	4.9	4.8	4.8	4.8
	1,319	1,298	3,707	994	718	642	401	72	71	13	10	12.7	9.9	20.1	5.3	5.1	5.9	4.0
Utah	24,176	26,322	25,411	30,695	27,159	25,992	25,662	21,676	19,387	10,517	9,452	100.0	100.0	100.0	100.0	100.0	100.0	100.0
Under 10 acres	4,425	5,592	3,560	5,405	4,057	3,177	2,211	2,133	2,002	637	434	18.3	21.2	14.0	17.6	14.9	12.2	8.6
Under 3 (see text)	1,411	1,737	556	1,425	1,444	762	269	297	595	(*)	18	5.8	6.6	2.2	4.6	5.3	2.9	1.0
3-9	3,014	3,855	3,004	3,980	2,613	2,415	1,942	1,836	1,407	(*)	416	12.5	14.6	11.8	13.0	9.6	9.3	7.6
10-29	3,851	4,375	4,605	5,818	(*)	(*)	(*)	(*)	(*)	(*)	(*)	15.9	16.6	18.1	19.0	(*)	(*)	(*)
10-19	(*)	(*)	2,535	3,163	2,560	2,461	2,399	2,541	2,202	1,354	1,313	(*)	(*)	10.0	10.3	9.4	9.5	9.3
20-29	(*)	(*)	2,070	2,655	(*)	(*)	(*)	(*)	(*)	(*)	(*)	(*)	(*)	8.1	8.6	(*)	(*)	(*)
30-49	(*)	(*)	5,929	7,286	6,288	6,608	6,549	5,550	5,261	3,555	3,688	(*)	(*)	23.3	23.7	23.1	25.4	25.5
50-99	2,898	3,187	3,859	4,631	(*)	(*)	(*)	(*)	(*)	(*)	(*)	12.0	12.1	15.2	15.1	(*)	(*)	(*)
100-499	4,245	4,413	4,842	5,501	5,235	5,143	5,080	4,170	3,741	2,096	2,056	17.6	16.8	19.1	17.9	19.3	19.8	19.8
100-174	6,174	6,240	6,430	7,254	7,216	7,179	7,953	6,341	5,565	2,734	1,916	25.5	23.7	25.3	23.6	26.6	27.6	31.0
100-179	(*)	(*)	3,413	3,769	3,605	3,753	4,086	3,660	3,383	(*)	(*)	(*)	(*)	13.4	12.3	14.0	14.4	15.9
175-259	3,108	3,200	3,493	3,851	(*)	(*)	(*)	(*)	(*)	(*)	(*)	12.9	12.2	13.7	12.5	(*)	(*)	(*)
180-259	(*)	(*)	1,408	1,614	1,617	1,609	1,771	1,372	1,194	(*)	(*)	(*)	(*)	5.5	5.3	6.0	6.2	6.9
260-499	1,431	1,418	1,328	1,532	(*)	(*)	(*)	(*)	(*)	(*)	(*)	5.9	5.4	5.2	5.0	(*)	(*)	(*)
500-999	1,635	1,622	1,609	1,871	1,794	1,817	2,096	1,309	1,008	(*)	(*)	6.8	6.2	6.3	6.1	6.6	7.0	8.2
1,000 and over	1,052	1,075	1,019	1,198	1,030	807	852	551	368	101	36	4.4	4.1	4.0	3.9	3.8	3.1	3.3
	1,531	1,440	1,096	888	793	617	618	390	248	40	9	6.3	5.5	4.3	2.9	2.9	2.4	2.4

See footnotes at end of table.

Table 12.—NUMBER OF FARMS BY SIZE OF FARM, BY REGIONS AND STATES: 1880 TO 1950—Continued

[Data in reverse italics indicate size-of-farm groups shown for earlier censuses which do not represent subdivisions or consolidations of the 1950 classification. Data for 1950 are based on reports for only a sample of farms. See text]

Region, State, and size group	Number of farms											Percent distribution						
	1950	1945	1940	1935	1930	1925	1920	1910	1900	1890	1880	1950	1945	1940	1935	1930	1925	1920
THE WEST—MOUNTAIN—Continued																		
Nevada	3,110	3,429	3,573	3,696	3,442	3,883	3,163	2,689	2,184	1,277	1,404	100.0	100.0	100.0	100.0	100.0	100.0	100.0
Under 10 acres	243	398	300	249	193	226	158	166	136	7	23	7.8	11.6	8.4	6.7	5.6	5.8	5.0
Under 3 (see text)	53	142	80	86	84	102	35	87	60	(*)	.....	1.2	4.1	2.2	2.3	2.4	2.6	1.1
3-9	190	256	220	163	109	124	123	79	76	(*)	23	6.1	7.5	6.2	4.4	3.2	3.2	3.9
10-29	360	383	436	403	(*)	(*)	(*)	(*)	(*)	(*)	(*)	11.6	11.2	12.2	10.9	(*)	(*)	(*)
10-19	(*)	(*)	244	207	180	156	103	105	99	20	44	(*)	(*)	6.8	5.6	5.2	4.0	3.3
20-29	(*)	(*)	192	196	(*)	(*)	(*)	(*)	(*)	(*)	(*)	(*)	(*)	5.4	5.3	(*)	(*)	(*)
30-49	(*)	(*)	598	640	505	572	435	320	231	95	143	(*)	(*)	16.7	17.3	14.7	14.7	13.8
30-49	319	369	406	444	(*)	(*)	(*)	(*)	(*)	(*)	(*)	10.3	10.8	11.4	12.0	(*)	(*)	(*)
50-99	511	499	526	514	538	631	555	411	217	84	185	16.4	14.6	14.7	13.9	15.6	16.2	17.5
100-499	879	978	1,103	1,233	1,217	1,530	1,262	1,095	912	633	779	28.3	28.5	30.9	33.4	35.4	39.4	39.9
100-174	(*)	(*)	547	579	579	776	611	535	407	(*)	(*)	(*)	(*)	14.5	15.7	16.8	20.0	19.3
100-179	413	487	525	584	(*)	(*)	(*)	(*)	(*)	(*)	(*)	13.3	14.2	14.7	15.8	(*)	(*)	(*)
175-259	(*)	(*)	206	254	228	285	228	174	174	(*)	(*)	(*)	(*)	5.8	6.9	6.7	6.8	7.2
180-259	191	189	198	249	(*)	(*)	(*)	(*)	(*)	(*)	(*)	6.1	5.5	5.5	6.7	(*)	(*)	(*)
260-499	275	302	380	400	409	489	423	366	331	(*)	(*)	8.8	8.8	10.6	10.8	11.9	12.6	13.4
500-999	244	264	325	356	320	354	285	248	262	209	146	7.8	7.7	9.1	9.6	9.3	9.1	9.0
1,000 and over	554	538	477	497	489	414	365	344	327	229	84	17.8	15.7	13.4	13.4	14.2	10.7	11.5
THE WEST—PACIFIC																		
Washington	69,820	79,887	81,686	84,381	70,904	73,267	66,288	56,192	33,202	18,056	6,529	100.0	100.0	100.0	100.0	100.0	100.0	100.0
Under 10 acres	13,952	19,592	17,411	17,277	12,343	12,080	7,495	5,156	1,414	117	87	20.0	24.5	21.3	20.5	17.4	16.5	11.3
Under 3 (see text)	1,802	2,617	1,172	1,239	1,871	653	949	563	358	(*)	13	2.6	3.3	1.4	1.5	2.6	0.9	1.4
3-9	12,150	16,975	16,239	16,038	10,472	11,427	6,546	4,593	1,056	(*)	74	17.4	21.2	19.9	19.0	14.8	15.6	9.9
10-29	17,810	20,761	22,504	23,070	(*)	(*)	(*)	(*)	(*)	(*)	(*)	25.5	26.0	27.5	27.3	(*)	(*)	(*)
10-19	(*)	(*)	13,890	14,378	11,051	11,936	8,578	5,373	1,611	200	71	(*)	(*)	17.0	17.0	15.6	16.3	12.9
20-29	(*)	(*)	8,614	8,692	(*)	(*)	(*)	(*)	(*)	(*)	(*)	(*)	(*)	10.5	10.3	(*)	(*)	(*)
20-49	(*)	(*)	19,469	20,181	16,833	17,567	15,255	10,252	4,240	919	207	(*)	(*)	23.8	23.9	23.7	24.0	23.0
30-49	9,025	9,893	10,855	11,489	(*)	(*)	(*)	(*)	(*)	(*)	(*)	12.9	12.4	13.3	13.6	(*)	(*)	(*)
50-99	9,443	9,751	10,182	10,599	9,414	9,506	9,048	7,105	4,387	1,715	611	13.5	12.2	12.5	12.6	13.3	13.0	13.6
100-499	12,904	13,347	14,573	15,681	15,006	16,427	19,595	23,099	18,587	13,907	5,239	18.5	16.7	17.8	18.6	21.2	22.4	29.6
100-174	(*)	(*)	7,482	8,308	7,774	8,522	9,958	13,884	11,249	(*)	(*)	(*)	(*)	9.2	9.8	11.0	11.6	15.0
100-179	6,527	6,762	7,604	8,423	(*)	(*)	(*)	(*)	(*)	(*)	(*)	9.3	8.5	9.3	10.0	(*)	(*)	(*)
175-259	(*)	(*)	2,914	2,927	2,766	2,902	3,340	3,089	2,400	(*)	(*)	(*)	(*)	3.6	3.5	3.9	4.0	5.0
180-259	2,667	2,688	2,792	2,812	(*)	(*)	(*)	(*)	(*)	(*)	(*)	3.8	3.4	3.4	3.3	(*)	(*)	(*)
260-499	3,710	3,897	4,177	4,446	4,464	5,003	6,297	6,126	4,938	(*)	(*)	5.3	4.9	5.1	5.3	6.3	6.8	9.5
500-999	3,081	2,998	3,125	3,396	3,518	3,601	4,042	3,481	2,015	890	252	4.4	3.8	3.8	4.0	5.0	4.9	6.1
1,000 and over	3,605	3,545	3,036	2,869	2,739	2,150	2,275	1,726	948	308	62	5.2	4.4	3.7	3.4	3.9	2.9	3.4
Oregon	59,827	63,125	61,829	64,826	55,153	55,911	50,206	45,502	35,837	25,530	16,217	100.0	100.0	100.0	100.0	100.0	100.0	100.0
Under 10 acres	10,569	12,755	10,010	9,298	6,626	6,505	3,457	2,883	1,431	384	185	17.7	20.2	16.2	14.3	12.0	11.6	6.9
Under 3 (see text)	1,386	1,892	822	443	930	446	402	244	404	(*)	13	2.3	3.0	1.3	0.7	1.7	0.8	0.8
3-9	9,183	10,863	9,188	8,855	5,696	6,059	3,055	2,639	1,027	(*)	172	15.3	17.2	14.9	13.7	10.3	10.8	6.1
10-29	12,372	12,802	12,256	13,011	(*)	(*)	(*)	(*)	(*)	(*)	(*)	20.7	20.3	19.8	20.1	(*)	(*)	(*)
10-19	(*)	(*)	7,501	7,908	6,040	6,065	4,069	3,147	1,640	516	207	(*)	(*)	12.1	12.2	11.0	10.8	8.1
20-29	(*)	(*)	4,755	5,103	(*)	(*)	(*)	(*)	(*)	(*)	(*)	(*)	(*)	7.7	7.9	(*)	(*)	(*)
20-49	(*)	(*)	12,615	13,292	10,573	10,837	8,755	6,888	4,083	1,826	679	(*)	(*)	20.4	20.5	19.2	19.4	17.4
30-49	7,231	7,467	7,860	8,189	(*)	(*)	(*)	(*)	(*)	(*)	(*)	12.1	11.8	12.7	12.6	(*)	(*)	(*)
50-99	9,356	9,278	9,966	10,284	8,932	9,093	8,302	6,800	4,673	2,630	1,723	15.6	14.7	16.1	15.9	16.2	16.3	16.5
100-499	14,643	15,146	16,195	17,991	16,957	17,827	20,045	21,352	20,283	17,894	11,791	24.5	24.0	26.2	27.8	30.7	31.9	39.9
100-174	(*)	(*)	8,499	9,636	8,693	9,203	9,735	12,009	11,055	(*)	(*)	(*)	(*)	13.7	14.9	15.8	16.5	19.4
100-179	7,653	7,953	8,691	9,822	(*)	(*)	(*)	(*)	(*)	(*)	(*)	12.8	12.6	14.1	15.2	(*)	(*)	(*)
175-259	(*)	(*)	3,481	3,698	3,667	3,864	4,017	3,880	3,402	(*)	(*)	(*)	(*)	5.6	5.7	6.8	6.8	8.0
180-259	3,232	3,237	3,289	3,512	(*)	(*)	(*)	(*)	(*)	(*)	(*)	5.4	5.1	5.3	5.4	(*)	(*)	(*)
260-499	3,758	3,956	4,215	4,657	4,597	4,960	6,293	5,663	5,826	(*)	(*)	6.3	6.3	6.8	7.2	8.3	8.9	12.5
500-999	2,369	2,394	2,522	3,007	3,029	3,176	3,364	2,716	2,440	1,808	1,280	4.0	3.8	4.1	4.6	5.5	5.7	6.7
1,000 and over	3,287	3,283	3,020	3,046	2,996	2,408	2,214	1,716	1,287	672	352	5.5	5.2	4.9	4.7	5.4	4.3	4.4
California	137,168	138,917	132,658	150,360	135,676	136,409	117,670	88,197	72,542	52,894	35,934	100.0	100.0	100.0	100.0	100.0	100.0	100.0
Under 10 acres	37,466	37,422	31,546	34,076	28,892	23,917	16,697	10,593	6,846	2,827	1,207	27.3	26.9	23.8	22.7	21.3	17.5	14.2
Under 3 (see text)	11,013	9,749	6,476	6,698	8,527	4,001	2,904	1,269	1,492	(*)	143	8.0	7.0	4.9	4.5	6.3	2.9	2.5
3-9	26,453	27,673	25,070	27,378	20,365	19,916	13,793	9,324	5,354	(*)	1,064	19.3	19.9	18.9	18.2	15.0	14.6	11.7
10-29	35,963	37,223	37,826	45,296	(*)	(*)	(*)	(*)	(*)	(*)	(*)	26.2	26.8	28.5	30.1	(*)	(*)	(*)
10-19	(*)	(*)	22,295	26,492	22,037	24,092	17,370	11,932	8,236	4,010	1,430	(*)	(*)	16.8	17.6	16.2	17.7	14.8
20-29	(*)	(*)	15,531	18,804	(*)	(*)	(*)	(*)	(*)	(*)	(*)	(*)	(*)	11.7	12.5	(*)	(*)	(*)
20-49	(*)	(*)	32,172	38,280	34,948	38,312	31,723	20,614	13,110	7,891	3,475	(*)	(*)	24.3	25.4	25.8	28.1	27.0
30-49	15,940	16,314	16,641	19,456	(*)	(*)	(*)	(*)	(*)	(*)	(*)	11.6	11.7	12.5	12.9	(*)	(*)	(*)
50-99	15,383	15,508	15,200	17,121	16,378	15,917	15,034	10,680	8,067	5,796	3,969	11.2	11.2	11.5	11.4	12.1	11.7	12.8
100-499	21,482	21,959	21,629	24,243	23,506	24,963	26,888	24,566	26,201	24,531	20,214	15.7	15.8	16.3	16.1	17.3	18.3	22.9
100-174	(*)	(*)	13,406	12,101	11,581	12,884	13,219	12,015	13,196	(*)	(*)	(*)	(*)	7.8	8.0	8.5	9.3	11.2
100-179	10,348	10,990	10,669	12,373	(*)	(*)	(*)	(*)	(*)	(*)	(*)	7.5	7.9	8.0	8.2	(*)	(*)	(*)
175-259	(*)	(*)	4,725	5,022	4,976	4,959	5,320	4,689	4,835	(*)	(*)	(*)	(*)	3.6	3.3	3.7	3.6	4.5
180-259	4,517	4,523	4,462	4,750	(*)	(*)	(*)	(*)	(*)	(*)	(*)	3.3	3.3	3.4	3.2	(*)	(*)	(*)
260-499	6,617	6,446	6,498	7,120	6,969	7,320	8,351	7,862	8,370	(*)	(*)	4.8	4.6	4.9	4.7	5.1	5.4	7.1
500-999	4,699	4,552	4,551	4,913	4,861	4,713	5,052	5,119	5,329	4,367	3,108	3.4	3.3	3.4	3.3	3.6	3.5	4.3
1,000 and over	6,235	5,939	5,265	5,255	5,054	4,495	4,906	4,693	4,753	3,672	2,531	4.5	4.3	4.0	3.5	3.7	3.3	4.2

*Not available.

[1]0.05 percent or less.

[2]North Dakota and South Dakota admitted as States in 1889. Figures for 1880 obtained by consolidating data for the counties which then occupied the areas now known as North Dakota and South Dakota, respectively.

[3]Figures for 1900 are for Oklahoma Territory and Indian Territory; those for 1890 are for Oklahoma Territory alone, no data being available for Indian Territory; no data available for 1880.

Table 13.—PERCENT DISTRIBUTION OF FARMS AND ALL LAND IN FARMS AND AVERAGE

[1] Data are based on reports for only a sample of farms.

	Region, division, and State	Percent distribution of farms in each size-of-farm group												Percent distribution of all land in farms, by size of farm				
		Under 10 acres	10-29 acres	30-49 acres	50-69 acres	70-99 acres	100-139 acres	140-179 acres	180-219 acres	220-259 acres	260-499 acres	500-999 acres	1,000 acres and over	Under 10 acres	10-29 acres	30-49 acres	50-69 acres	70-99 acres
1	**United States**	8.9	15.9	11.6	7.9	11.5	10.8	9.7	5.1	4.0	8.9	3.4	2.3	0.2	1.3	2.1	2.1	4.4
2	The North	6.6	8.2	7.3	5.7	12.6	13.3	14.3	7.5	6.2	12.8	4.0	1.6	0.2	0.7	1.5	1.7	5.3
3	The South	9.4	22.0	15.5	10.4	11.3	9.7	6.5	3.6	2.3	5.7	2.3	1.4	0.3	2.7	4.0	4.0	6.2
4	The West	17.7	18.5	10.0	4.9	7.7	5.2	5.9	2.6	2.2	7.9	6.7	10.4	0.1	0.4	0.5	0.4	0.9
	Geographic Divisions:																	
5	New England	12.4	14.6	9.7	9.3	10.9	12.6	8.9	6.0	4.0	8.9	2.3	0.4	0.5	2.1	3.1	4.5	7.4
6	Middle Atlantic	11.0	13.3	9.2	10.4	13.3	16.2	9.6	5.9	3.8	6.1	1.1	0.2	0.5	2.2	3.3	5.6	10.3
7	East North Central	6.9	9.4	9.1	6.7	16.2	16.0	13.3	7.7	5.2	8.2	1.2	0.1	0.3	1.3	2.8	3.1	10.5
8	West North Central	4.4	4.8	4.8	2.9	9.3	10.0	17.1	7.9	8.1	19.5	7.7	3.5	0.1	0.3	0.7	0.6	2.6
9	South Atlantic	9.9	23.6	16.8	12.0	10.9	9.7	5.3	3.3	2.0	4.2	1.6	0.7	0.5	4.2	6.0	6.5	8.4
10	East South Central	9.8	24.8	16.9	11.1	12.2	9.7	5.5	3.1	1.7	3.5	1.2	0.5	0.6	5.1	7.4	7.4	11.5
11	West South Central	8.3	16.7	12.4	7.5	10.6	9.6	9.1	4.6	3.5	10.0	4.6	3.2	0.2	1.1	1.8	1.6	3.2
12	Mountain	10.2	10.3	7.3	3.8	8.6	5.7	8.1	3.1	2.9	11.5	10.6	18.1	[1]	0.1	0.2	0.2	0.5
13	Pacific	23.3	24.7	12.0	5.7	7.1	4.9	4.4	2.2	1.8	5.2	3.9	4.8	0.4	1.5	1.6	1.2	2.1
	New England:																	
14	Maine	5.8	8.9	9.1	11.0	14.4	16.6	10.6	7.4	4.2	9.2	2.4	0.5	0.2	1.2	2.5	4.7	8.5
15	New Hampshire	10.1	14.2	10.6	10.6	10.6	12.8	8.5	5.8	4.4	9.1	2.8	0.4	0.4	1.9	3.2	4.8	6.8
16	Vermont	6.2	8.3	4.9	5.8	8.1	13.2	13.1	9.6	7.4	18.2	4.5	0.6	0.2	0.8	1.0	1.8	3.7
17	Massachusetts	23.3	22.3	12.1	9.1	8.9	8.7	5.5	3.1	1.9	4.0	0.8	0.2	1.4	5.3	6.3	7.2	10.0
18	Rhode Island	22.5	20.8	11.6	9.6	11.4	8.6	5.6	2.9	1.4	4.9	0.7	0.2	1.1	5.2	5.8	7.5	12.5
19	Connecticut	17.6	21.6	12.4	9.6	10.5	10.4	6.0	3.5	2.9	4.3	1.2	0.1	1.0	4.8	5.9	6.7	10.4
	Middle Atlantic:																	
20	New York	8.4	10.8	7.8	9.3	12.1	16.5	11.2	7.8	5.3	9.1	1.6	0.2	0.3	1.5	2.4	4.2	7.9
21	New Jersey	25.4	23.8	10.0	7.5	8.9	10.4	5.4	3.2	1.9	2.8	0.6	0.2	1.7	5.9	5.5	6.3	10.5
22	Pennsylvania	10.8	13.7	10.2	11.9	15.0	16.9	8.9	4.9	2.8	4.1	0.7	0.1	0.5	2.6	4.1	7.2	12.9
	East North Central:																	
23	Ohio	9.2	12.5	9.7	9.4	16.3	16.2	11.0	5.9	3.6	5.2	0.8	0.1	0.5	2.1	3.6	5.2	12.8
24	Indiana	8.7	12.1	10.2	7.4	15.0	14.3	11.6	7.0	4.7	7.7	1.1	0.1	0.4	1.8	3.4	3.7	10.5
25	Illinois	7.0	8.2	6.2	4.3	10.6	12.8	16.3	10.0	8.3	14.1	2.0	0.2	0.2	0.9	1.5	1.6	5.5
26	Michigan	5.5	9.8	13.4	7.7	19.8	16.0	11.2	6.3	3.7	5.7	0.8	0.1	0.2	1.5	4.7	4.1	14.5
27	Wisconsin	3.5	4.1	6.6	4.7	20.3	21.1	16.4	9.0	5.5	7.8	1.0	0.1	0.1	0.5	1.9	2.0	12.0
	West North Central:																	
28	Minnesota	3.2	3.5	4.9	2.5	12.0	12.9	22.0	9.8	9.6	16.5	2.5	0.3	0.1	0.3	1.1	0.8	5.3
29	Iowa	4.7	4.5	3.5	2.4	10.4	14.1	24.0	11.1	9.8	13.9	1.4	0.1	0.1	0.5	0.8	0.8	5.0
30	Missouri	5.8	8.8	10.0	6.0	14.3	14.0	12.2	7.7	6.0	12.0	2.7	0.5	0.2	1.0	2.6	2.3	7.6
31	North Dakota	0.9	1.0	0.7	0.4	0.9	1.0	7.0	1.9	3.2	35.7	33.9	13.5	[1]	[1]	[1]	[1]	0.1
32	South Dakota	2.0	1.8	1.4	0.8	2.4	2.3	13.2	4.5	7.5	33.1	17.8	13.1	[1]	[1]	0.1	0.1	0.3
33	Nebraska	4.2	3.2	2.1	1.3	5.2	4.9	19.4	7.3	10.7	25.1	9.9	6.7	[1]	0.1	0.2	0.2	1.0
34	Kansas	5.9	4.7	3.5	2.4	6.6	5.3	13.1	5.7	7.9	25.8	13.3	5.8	0.1	0.2	0.4	0.4	1.5
	South Atlantic:																	
35	Delaware	12.0	14.0	12.4	9.7	11.9	12.1	9.4	5.8	3.7	6.9	1.5	0.5	0.5	2.2	4.2	5.1	8.6
36	Maryland	12.5	16.2	10.6	9.2	10.6	13.2	9.1	5.7	4.0	6.7	1.8	0.4	0.6	2.5	3.6	4.8	7.8
37	District of Columbia	53.6	14.3	14.3	3.6	3.6	.....	.....	3.6	.....	7.1	.....	.....	2.0	3.7	12.2	5.1	7.1
38	Virginia	12.6	20.6	13.0	10.6	11.1	11.0	6.3	4.1	2.6	5.6	1.9	0.5	0.7	3.6	4.8	6.0	8.9
39	West Virginia	10.9	16.7	13.5	12.5	13.3	12.7	6.8	4.4	2.4	4.9	1.5	0.4	0.6	3.1	5.3	7.2	11.0
40	North Carolina	9.8	29.4	19.4	12.8	10.4	7.9	3.8	2.2	1.2	2.2	0.7	0.2	0.8	8.3	11.0	11.0	12.7
41	South Carolina	9.1	32.1	18.5	11.1	9.1	7.0	4.0	2.2	1.3	3.2	1.5	0.7	0.6	7.1	8.1	7.5	8.8
42	Georgia	6.0	16.3	17.5	14.2	12.2	11.7	6.1	4.2	2.4	5.6	2.4	1.3	0.2	2.5	5.1	6.2	7.7
43	Florida	15.9	23.1	15.5	7.7	9.7	7.2	5.3	3.2	1.9	4.8	2.7	3.0	0.3	1.3	2.0	1.5	2.7
	East South Central:																	
44	Kentucky	11.1	17.3	13.2	12.7	13.9	13.4	7.0	4.2	2.2	4.0	0.9	0.2	0.7	3.5	5.7	8.2	12.8
45	Tennessee	10.4	23.2	15.8	12.4	12.6	10.5	5.7	3.2	1.8	3.4	0.8	0.2	0.7	5.4	7.5	9.0	12.9
46	Alabama	8.2	22.4	22.1	11.2	12.6	8.5	4.8	2.8	1.5	3.5	1.6	0.9	0.4	4.3	8.5	6.5	10.4
47	Mississippi	9.6	34.6	16.9	8.6	10.2	7.0	4.5	2.1	1.4	3.1	1.4	0.7	0.7	7.3	7.7	6.0	10.0
	West South Central:																	
48	Arkansas	8.9	21.7	17.5	8.2	13.9	9.8	6.6	3.6	2.4	4.7	1.7	0.7	0.5	3.7	6.5	4.6	11.0
49	Louisiana	12.1	33.9	21.1	8.0	8.2	5.2	3.0	1.6	1.2	3.0	1.5	1.1	0.7	6.9	8.8	5.1	7.4
50	Oklahoma	5.4	7.3	8.0	4.8	11.0	8.6	17.0	5.5	5.7	17.4	6.5	2.8	0.1	0.5	1.2	1.1	3.5
51	Texas	7.7	11.6	8.3	8.0	9.4	11.4	9.4	5.8	4.1	12.4	6.5	5.5	0.1	0.5	0.7	1.1	1.8
	Mountain:																	
52	Montana	3.5	3.7	2.6	1.3	4.2	4.0	6.8	2.8	2.7	13.7	17.6	37.1	[1]	[1]	0.1	[1]	0.2
53	Idaho	9.5	9.0	11.4	5.8	16.3	8.7	9.5	3.8	3.5	10.2	6.4	5.9	0.1	0.5	1.4	1.0	4.0
54	Wyoming	4.2	3.4	2.3	1.1	5.7	5.5	10.4	3.6	3.6	14.0	12.9	33.2	[1]	[1]	[1]	[1]	0.2
55	Colorado	9.4	9.2	5.0	2.5	7.2	4.9	9.9	3.0	3.2	14.7	13.7	17.4	0.1	0.2	0.2	0.2	0.7
56	New Mexico	14.7	16.5	7.3	3.8	5.1	3.8	6.1	2.0	2.0	10.3	9.6	18.7	[1]	0.1	0.1	0.1	0.2
57	Arizona	18.7	17.8	10.9	4.6	7.7	4.3	6.1	1.9	2.1	7.5	5.5	12.8	[1]	0.1	0.1	0.1	0.2
58	Utah	17.9	16.0	12.2	7.9	9.6	7.2	5.7	3.8	2.2	6.8	4.3	6.3	0.2	0.6	1.1	1.0	1.8
59	Nevada	7.7	12.2	11.1	3.5	12.7	4.5	7.6	4.8	2.4	8.2	7.7	17.7	[1]	0.1	0.2	0.1	0.5
	Pacific:																	
60	Washington	20.0	25.5	12.9	5.8	7.7	4.9	4.5	2.1	1.7	5.2	4.4	5.2	0.4	1.7	1.9	1.3	2.4
61	Oregon	17.8	20.3	12.0	6.5	9.4	6.6	6.1	3.1	2.5	6.2	4.0	5.4	0.3	1.0	1.4	1.1	2.3
62	California	27.3	26.2	11.6	5.3	5.8	4.2	3.6	1.8	1.5	4.8	3.5	4.4	0.4	1.7	1.7	1.2	1.8

[1] 0.05 percent or less.

ACREAGE PER FARM, BY SIZE OF FARM; BY DIVISIONS AND STATES: 1950

See text. Base data in Volume I]

Percent distribution of all land in farms, by size of farm—Con.							Average acreage (all land) per farm, by size of farm											
100-139 acres	140-179 acres	180-219 acres	220-259 acres	260-499 acres	500-999 acres	1,000 acres and over	All farms	Under 10 acres	10-29 acres	30-49 acres	50-69 acres	70-99 acres	100-139 acres	140-179 acres	180-219 acres	220-259 acres	260-499 acres	500-999 acres	1,000 acres and over	
5.8	7.1	4.7	4.4	14.4	10.9	42.6	215.6	5.1	18.0	38.4	58.1	82.1	116.2	157.8	197.4	237.6	348.8	685.0	4,084.7	1
8.0	11.6	7.6	7.6	22.9	14.1	18.9	194.6	4.8	17.7	39.1	58.5	82.2	117.0	158.0	197.4	237.6	347.4	679.3	2,277.5	2
7.5	6.9	4.8	3.7	13.2	10.6	36.0	148.7	5.4	18.3	38.1	57.8	82.0	115.3	157.3	197.4	237.5	348.3	678.7	3,909.9	3
0.9	1.3	0.7	0.8	4.1	6.8	83.0	703.0	4.6	16.6	38.3	58.0	81.3	116.4	158.0	197.4	238.3	362.3	714.3	5,586.0	4
11.8	11.4	9.6	7.9	24.8	11.9	5.1	122.1	4.6	17.9	38.4	58.7	82.3	114.4	156.7	197.0	238.2	341.0	637.7	1,594.4	5
17.4	13.9	10.9	8.2	18.8	6.4	2.5	108.1	4.7	18.2	39.1	58.3	83.6	116.1	156.8	197.3	237.4	334.8	633.3	1,761.2	6
14.7	16.5	11.9	9.8	21.6	5.8	1.7	126.9	4.9	17.7	39.2	58.5	82.1	116.9	157.3	197.2	237.0	333.2	630.8	1,602.3	7
4.1	9.4	5.4	6.7	23.8	18.4	28.1	289.4	4.6	17.3	39.0	58.7	81.7	118.0	158.7	197.7	237.9	354.3	689.1	2,316.4	8
10.4	7.8	6.1	4.4	13.5	9.8	22.5	106.9	5.4	18.8	38.1	57.8	82.3	114.9	156.7	197.6	237.6	345.9	669.3	3,214.2	9
12.8	9.8	6.9	4.6	13.6	8.9	11.5	87.5	5.5	18.1	38.0	57.9	81.9	115.1	156.6	196.7	237.2	341.9	671.3	2,072.7	10
4.1	5.3	3.3	3.1	13.0	11.6	51.9	271.7	5.2	17.9	38.4	57.9	81.9	116.1	158.2	197.8	237.6	352.1	684.8	4,440.9	11
0.5	1.0	0.5	0.5	3.3	6.0	87.1	1,284.9	4.6	16.8	38.9	58.4	81.1	116.9	158.4	197.6	238.3	365.2	720.1	6,171.9	12
2.0	2.5	1.6	1.5	6.8	9.8	69.1	277.8	4.6	16.6	38.0	57.8	81.5	116.0	157.4	197.3	238.5	357.6	702.5	3,977.1	13
13.5	12.0	10.5	7.2	22.5	10.8	6.5	138.7	4.7	18.3	38.3	59.2	81.8	112.8	156.7	196.7	238.9	340.0	631.3	1,860.4	14
11.3	10.4	8.8	8.2	24.7	14.7	5.0	128.7	4.8	17.0	38.3	58.6	82.2	113.5	156.1	196.4	239.6	349.4	664.3	1,450.7	15
8.2	11.2	10.3	9.5	33.2	15.5	4.7	185.7	5.0	17.6	37.5	59.0	83.6	115.8	158.0	197.5	237.2	339.8	637.0	1,372.1	16
13.5	11.6	8.1	6.2	18.5	6.8	5.1	73.9	4.3	17.7	38.4	58.0	82.8	115.4	155.9	196.7	239.1	338.5	609.8	1,633.0	17
13.4	11.7	7.7	4.5	21.0	6.0	3.6	74.5	3.8	18.6	37.4	58.3	82.1	115.8	156.1	195.5	236.4	321.2	684.7	1,415.0	18
14.6	11.1	8.3	8.2	17.6	9.0	2.5	83.0	4.8	18.3	39.2	58.4	82.0	116.5	155.2	197.6	237.4	342.7	633.9	1,395.7	19
14.9	13.7	11.9	9.7	23.4	7.9	2.3	129.2	4.6	18.3	39.4	58.2	83.9	116.4	157.5	197.7	237.8	334.3	630.1	1,642.1	20
17.3	12.1	9.1	6.3	13.8	5.5	6.1	70.0	4.6	17.3	38.5	58.5	83.0	116.8	156.8	196.6	237.7	349.1	611.8	2,203.5	21
20.3	14.4	9.9	6.9	14.1	4.7	2.4	96.6	4.8	18.3	39.0	58.3	83.4	115.7	156.1	197.0	236.8	333.9	642.7	1,793.0	22
17.8	16.4	11.0	8.1	16.3	4.7	1.4	105.7	5.3	18.1	39.2	58.4	83.0	116.1	157.4	197.3	236.8	331.1	634.3	1,526.2	23
14.2	15.4	11.7	9.4	21.9	5.8	1.8	118.3	4.9	17.9	39.2	58.5	82.3	117.3	157.7	197.0	237.3	335.1	632.7	1,673.6	24
9.5	16.1	12.4	12.4	29.9	8.1	2.0	158.8	4.7	17.4	39.0	58.1	82.5	117.6	157.1	197.4	237.4	336.2	625.6	1,517.1	25
16.7	15.8	11.1	8.0	16.8	4.5	2.1	111.3	4.8	17.6	39.2	58.7	81.2	116.4	156.8	197.0	236.8	330.8	628.2	1,649.9	26
17.9	18.8	12.9	9.5	18.6	4.5	1.4	137.9	4.7	17.2	39.5	59.0	81.5	117.2	157.5	197.1	237.0	328.6	640.4	1,723.2	27
8.3	19.0	10.5	12.4	30.4	8.9	2.8	184.3	4.4	17.6	39.3	58.8	81.4	118.2	159.0	197.5	237.9	339.8	645.7	1,576.5	28
9.9	22.6	13.0	13.8	27.2	5.1	1.1	168.8	4.7	17.2	39.1	58.8	81.8	118.5	158.7	197.9	237.6	331.6	620.2	1,452.7	29
10.7	12.5	10.0	9.4	26.7	11.6	5.4	152.9	4.9	17.8	39.0	58.7	81.9	117.4	157.2	197.3	237.2	340.7	648.2	1,649.7	30
0.2	1.8	0.6	1.2	21.8	38.1	36.0	632.7	4.6	16.1	38.0	57.4	80.5	118.8	160.2	200.3	239.5	386.8	711.9	1,686.7	31
0.4	3.1	1.3	2.7	18.1	18.5	55.4	672.2	4.6	16.3	38.8	58.3	82.4	118.7	159.6	198.2	239.2	367.0	698.7	2,835.2	32
1.3	7.0	3.3	5.8	20.2	15.4	45.5	441.6	4.4	16.6	38.4	58.4	81.9	118.3	159.8	197.8	238.3	355.4	690.0	2,980.4	33
1.7	5.6	3.0	5.1	25.5	24.9	31.8	369.8	4.4	16.7	38.6	59.0	81.5	117.8	158.6	198.1	238.3	365.3	690.7	2,012.2	34
12.2	12.6	10.0	7.7	20.5	9.3	7.0	114.8	5.2	18.3	38.7	60.6	83.0	115.9	154.8	197.7	235.9	340.3	690.9	1,656.1	35
13.6	12.6	9.8	8.4	20.1	10.6	5.7	113.8	5.1	17.5	38.5	58.6	83.6	116.8	158.0	196.9	238.8	340.7	656.4	1,770.4	36
.....	.....	15.3	.....	54.5	.....	.....	45.2	1.7	11.8	38.5	65.0	90.0	.....	.....	194.0	.....	345.0	.....	.....	37
12.3	9.5	7.8	6.1	18.8	12.2	9.4	103.6	5.5	18.1	38.6	58.2	83.2	115.7	156.7	198.4	237.9	346.4	666.6	1,785.3	38
14.7	10.6	8.6	5.7	16.7	9.3	7.3	100.2	5.2	18.6	39.0	57.9	82.7	115.3	156.5	197.2	237.5	340.8	642.5	1,685.7	39
13.5	8.8	6.3	4.3	11.2	6.6	5.6	67.3	5.6	19.0	38.0	57.8	81.8	114.8	156.4	197.0	237.0	341.4	658.2	1,841.0	40
9.4	7.4	5.1	3.7	13.1	12.1	17.1	85.6	5.5	19.0	37.7	57.6	82.3	114.8	156.9	197.8	237.5	349.2	683.1	2,043.7	41
10.3	7.4	6.4	4.4	14.9	12.2	22.6	130.2	5.1	19.7	37.8	57.4	81.9	113.8	156.5	197.9	237.5	349.6	673.8	2,336.8	42
2.9	2.9	2.1	1.6	5.7	6.2	70.7	290.9	4.8	16.9	38.2	57.7	81.2	116.1	157.5	196.4	238.3	347.7	680.5	6,759.0	43
17.1	12.1	9.3	5.9	15.1	6.4	3.2	89.5	5.3	17.9	38.4	57.9	82.5	114.8	156.2	197.2	237.6	338.6	646.5	1,560.0	44
15.0	11.0	7.8	5.4	14.4	6.7	4.2	80.3	5.4	18.7	38.1	57.8	82.3	115.2	156.6	196.6	237.1	338.2	659.7	1,743.1	45
9.8	7.6	5.5	3.5	12.3	10.7	20.4	99.0	5.3	19.0	38.0	57.7	81.2	115.2	157.0	196.3	237.4	345.5	676.2	2,297.7	46
9.8	8.6	5.1	3.9	12.3	11.3	16.9	82.8	6.1	17.5	37.7	58.1	81.6	115.5	156.9	196.7	236.4	346.2	686.9	2,035.2	47
11.1	10.1	7.0	5.6	15.7	11.4	13.0	103.5	5.6	17.4	38.7	58.1	81.5	116.7	157.1	197.1	236.4	344.8	671.6	1,954.2	48
6.7	5.3	3.6	3.2	11.5	11.4	29.3	90.3	5.3	18.4	37.8	57.6	81.5	116.2	157.4	198.7	236.8	347.1	680.1	2,480.6	49
4.0	10.7	4.3	5.4	24.6	17.7	27.0	252.4	4.5	17.0	38.8	57.9	81.0	115.8	158.6	196.8	237.9	356.7	681.9	2,421.2	50
3.0	3.4	2.6	2.2	9.9	10.1	64.7	440.5	5.1	18.2	38.4	58.0	82.9	115.8	158.4	198.4	237.9	351.4	688.3	5,199.0	51
0.3	0.6	0.3	0.4	3.0	7.6	87.4	1,685.7	4.9	16.3	39.7	59.6	81.1	116.6	158.7	198.2	237.6	370.8	732.3	3,965.0	52
3.1	4.5	2.3	2.6	11.1	13.6	55.9	328.9	4.8	16.7	39.0	58.4	80.7	116.3	157.2	197.6	239.0	358.2	696.3	3,112.2	53
0.2	0.6	0.3	0.3	1.9	3.4	93.0	2,727.1	4.4	15.9	40.3	60.4	80.9	116.8	158.4	197.8	239.6	362.6	729.6	7,638.8	54
0.7	1.9	0.7	0.9	6.5	11.8	76.2	836.8	4.5	16.0	38.8	58.7	81.0	117.9	158.6	196.5	237.5	370.1	722.1	3,665.3	55
0.2	0.5	0.2	0.2	1.9	3.4	93.0	2,020.0	5.4	16.6	38.0	57.7	80.8	116.5	160.8	199.1	239.1	365.3	715.5	10,042.8	56
0.1	0.3	0.1	0.1	0.7	1.0	97.3	3,844.3	4.4	16.3	38.0	58.9	80.6	117.5	157.5	198.9	237.7	352.7	696.2	29,122.1	57
1.9	2.0	1.7	1.2	5.5	6.9	76.2	448.6	4.1	18.1	39.2	58.1	82.5	116.9	157.8	197.7	237.4	359.3	713.3	5,416.4	58
0.2	0.5	0.4	0.3	1.3	2.3	94.1	2,249.0	4.9	18.1	40.7	57.3	82.4	116.1	159.7	195.2	240.7	342.6	677.6	11,975.2	59
2.2	2.8	1.7	1.6	7.5	12.3	64.0	253.6	5.0	16.4	38.1	57.9	80.9	115.4	157.4	198.1	238.5	362.9	714.7	3,118.1	60
2.3	2.8	1.8	1.7	6.5	8.1	70.7	339.4	4.9	16.7	38.5	58.0	82.6	117.0	157.6	196.4	238.8	355.8	689.6	4,439.2	61
1.8	2.1	1.4	1.3	6.5	9.4	70.7	263.3	4.3	16.7	37.7	57.7	81.2	115.8	157.3	197.5	238.2	355.7	701.2	4,249.1	62

Table 14.—AVERAGE ACREAGE OF CROPLAND HARVESTED PER FARM REPORTING AND PERCENT DISTRIBUTION OF TOTAL LAND PASTURED, BY SIZE OF FARM; BY DIVISIONS AND STATES: CENSUS OF 1950

[Data are based on reports for only a sample of farms. See text. Base data in Volume I]

	Region, division, and State	Average acreage of cropland harvested per farm reporting, by size of farm												
		All farms	Under 10 acres	10-29 acres	30-49 acres	50-69 acres	70-99 acres	100-139 acres	140-179 acres	180-219 acres	220-259 acres	260-499 acres	500-999 acres	1,000 acres and over
1	United States	72.8	3.7	11.6	19.6	25.5	36.0	50.5	78.1	91.3	117.8	166.0	278.7	506.8
2	The North	101.5	3.1	8.8	18.1	26.9	41.4	59.9	90.4	106.9	135.4	191.0	329.4	612.6
3	The South	42.0	4.0	12.5	19.9	24.3	29.4	38.1	53.9	62.1	76.6	119.3	218.6	439.6
4	The West	105.6	3.4	10.5	21.8	32.3	45.0	58.9	75.6	89.0	106.9	143.8	233.9	462.3
	Geographic Divisions:													
5	New England	31.7	3.0	7.1	12.1	17.4	22.5	30.6	39.0	46.2	57.6	71.6	106.8	220.8
6	Middle Atlantic	46.7	3.1	8.8	18.1	26.2	38.0	51.3	64.3	76.4	88.8	113.9	189.6	493.9
7	East North Central	74.7	3.2	8.9	18.9	28.8	43.2	62.6	88.9	109.9	135.8	187.0	321.4	683.6
8	West North Central	148.2	3.1	9.6	18.2	26.9	42.4	63.9	98.6	116.1	145.7	205.5	343.3	616.3
9	South Atlantic	29.4	3.6	12.1	19.9	23.8	27.8	34.2	42.6	50.7	58.5	80.0	136.9	312.5
10	East South Central	27.5	4.2	12.7	19.4	23.3	27.3	33.7	40.4	49.3	57.3	79.2	146.4	357.7
11	West South Central	77.9	4.5	13.0	20.7	27.7	34.8	49.1	72.3	83.1	101.0	156.0	274.4	496.6
12	Mountain	144.0	3.5	10.8	23.0	34.6	49.1	63.7	80.1	92.3	111.7	142.7	224.7	411.1
13	Pacific	74.1	3.3	10.4	21.2	31.2	41.1	54.7	69.1	85.3	100.7	145.7	253.5	603.1
	New England:													
14	Maine	33.6	3.0	7.3	12.5	16.4	23.1	30.5	38.2	45.1	60.9	71.1	98.1	232.9
15	New Hampshire	25.6	3.2	6.8	10.3	15.2	19.3	25.3	31.7	33.5	42.9	52.8	78.8	140.9
16	Vermont	47.1	3.2	7.4	12.9	19.9	24.6	35.0	43.9	52.5	60.6	78.3	118.2	214.2
17	Massachusetts	22.2	2.9	7.0	12.3	18.4	22.2	29.1	38.4	44.4	56.9	66.0	105.0	264.5
18	Rhode Island	22.8	2.8	7.5	13.1	17.0	17.2	31.9	39.2	40.3	79.6	63.7	195.2	120.8
19	Connecticut	25.2	2.9	6.9	12.0	18.4	22.7	30.8	37.9	49.9	57.2	82.6	136.1	312.7
	Middle Atlantic:													
20	New York	51.0	3.2	8.8	17.5	24.3	34.9	47.6	61.0	74.9	84.7	112.3	187.5	421.4
21	New Jersey	45.2	2.8	8.7	19.5	30.4	43.2	60.4	84.4	99.5	128.2	146.4	298.8	787.3
22	Pennsylvania	43.2	3.1	8.8	18.2	27.1	39.6	53.4	65.8	75.9	90.9	113.3	177.5	508.2
	East North Central:													
23	Ohio	58.8	3.3	8.4	18.0	26.6	41.6	59.1	82.8	104.4	124.9	170.3	304.2	731.8
24	Indiana	77.6	3.1	9.0	19.4	29.2	44.6	64.8	94.1	118.8	145.2	205.6	362.9	836.5
25	Illinois	116.6	3.4	9.3	19.2	29.6	50.0	75.8	111.7	135.0	167.9	230.5	386.2	856.9
26	Michigan	54.3	2.9	8.8	18.8	29.3	40.5	58.7	76.3	94.8	108.3	138.7	216.8	337.0
27	Wisconsin	62.4	3.2	9.6	19.6	31.7	42.3	57.7	71.8	84.6	97.6	122.9	210.1	498.6
	West North Central:													
28	Minnesota	116.1	2.8	8.9	17.9	28.6	43.4	65.7	100.2	119.6	150.4	210.8	384.5	912.3
29	Iowa	117.9	3.0	9.1	21.0	31.6	52.9	78.3	112.2	132.2	162.7	216.9	349.7	714.1
30	Missouri	63.9	3.3	10.3	16.7	23.6	35.1	45.5	60.9	77.1	93.0	129.3	216.0	401.7
31	North Dakota	318.0	3.1	9.6	21.1	31.9	46.1	66.7	101.1	125.9	152.3	231.5	376.5	641.7
32	South Dakota	277.5	3.4	9.5	18.7	32.5	55.2	83.4	114.7	146.0	176.7	250.3	394.8	587.4
33	Nebraska	191.7	3.4	9.7	23.7	33.2	55.9	83.1	113.9	140.8	167.9	216.1	298.7	599.3
34	Kansas	182.4	2.9	8.4	18.4	27.2	40.1	59.7	86.9	109.6	132.6	196.6	325.7	639.9
	South Atlantic:													
35	Delaware	59.4	4.5	8.7	19.3	28.6	40.8	56.4	76.0	94.5	116.2	161.3	237.2	609.4
36	Maryland	49.8	3.1	8.1	15.3	23.2	34.3	50.0	67.0	83.6	93.8	135.3	218.3	476.2
37	District of Columbia	19.0	1.7	4.5	6.0	.....	16.0	.....	.....	115.0	.....	88.0	.....	.....
38	Virginia	25.9	3.2	7.9	12.7	16.4	20.7	27.1	34.8	44.0	49.6	71.4	127.0	276.5
39	West Virginia	17.1	2.6	4.8	8.0	10.6	14.7	19.4	25.6	30.5	35.3	48.1	78.3	157.2
40	North Carolina	21.8	3.8	12.7	19.7	22.2	25.8	31.0	35.9	43.1	50.2	64.4	109.2	252.0
41	South Carolina	30.5	4.5	15.1	24.6	29.4	33.2	38.5	47.8	55.8	62.4	85.1	156.7	345.9
42	Georgia	40.4	3.7	14.3	25.0	31.3	35.8	42.1	49.1	55.5	61.9	85.2	143.9	323.0
43	Florida	38.9	3.3	9.2	17.9	25.9	32.4	42.3	53.2	63.0	76.8	97.3	144.0	340.1
	East South Central:													
44	Kentucky	25.9	3.2	8.0	12.2	16.9	22.7	30.7	40.3	50.3	61.2	88.4	164.7	356.5
45	Tennessee	27.4	3.3	11.1	17.4	22.6	28.6	36.5	44.4	54.2	64.2	87.1	150.2	292.5
46	Alabama	30.4	4.0	13.8	22.9	30.2	33.2	39.1	42.7	50.1	56.3	70.0	109.6	250.0
47	Mississippi	26.7	5.7	14.9	21.9	24.9	25.4	29.3	33.5	39.6	43.0	67.7	167.1	483.9
	West South Central:													
48	Arkansas	38.4	5.3	14.1	21.2	27.8	31.3	39.0	45.6	53.7	67.5	96.1	217.3	559.1
49	Louisiana	31.5	4.5	13.6	20.8	25.6	27.4	34.7	45.5	61.7	69.8	103.4	208.5	497.5
50	Oklahoma	102.6	3.0	8.2	15.4	22.6	30.4	43.2	69.2	75.6	100.0	157.6	280.5	479.1
51	Texas	108.0	4.0	11.6	21.7	29.5	42.4	58.2	88.2	98.6	116.2	171.8	284.8	495.9
	Mountain:													
52	Montana	234.8	2.8	7.9	17.3	25.9	36.4	53.9	68.3	83.4	101.3	125.8	212.5	420.1
53	Idaho	101.1	3.0	9.9	24.0	36.9	52.7	67.0	77.0	97.4	111.7	143.8	242.7	495.6
54	Wyoming	172.9	3.3	8.9	21.7	32.3	47.7	69.0	79.6	96.9	114.6	125.8	172.0	307.0
55	Colorado	169.6	3.5	10.3	21.3	32.9	52.3	69.8	95.4	102.2	122.5	154.5	238.6	456.8
56	New Mexico	163.1	4.2	10.9	21.6	33.6	41.6	55.3	73.7	92.7	118.1	171.8	243.9	300.1
57	Arizona	125.3	3.5	10.5	22.5	34.0	51.8	67.7	87.1	126.4	135.4	197.8	353.3	616.4
58	Utah	60.9	3.4	12.7	25.1	35.7	47.0	58.6	65.6	74.2	85.4	105.4	165.1	281.5
59	Nevada	154.2	3.4	10.0	22.4	30.3	39.3	59.3	60.8	65.3	98.1	96.0	173.4	556.4
	Pacific:													
60	Washington	75.8	2.8	7.6	14.4	21.9	29.1	35.6	51.5	60.5	75.3	131.2	257.4	613.2
61	Oregon	67.5	2.8	8.1	17.0	25.3	36.1	48.8	62.0	77.8	93.2	114.8	168.8	450.4
62	California	76.2	3.7	12.4	26.6	39.3	53.0	70.6	87.5	106.1	122.3	173.7	296.3	696.6

Table 14.—AVERAGE ACREAGE OF CROPLAND HARVESTED PER FARM REPORTING AND PERCENT DISTRIBUTION OF TOTAL LAND PASTURED, BY SIZE OF FARM; BY DIVISIONS AND STATES: CENSUS OF 1950—Continued

[Data are based on reports for only a sample of farms. See text. Base data in Volume I]

	Region, division, and State	Percent distribution of total land pastured, by size of farm											
		Under 10 acres	10-29 acres	30-49 acres	50-69 acres	70-99 acres	100-139 acres	140-179 acres	180-219 acres	220-259 acres	260-499 acres	500-999 acres	1,000 acres and over
1	United States	0.1	0.6	1.1	1.3	2.7	3.7	4.3	3.0	2.6	9.0	8.0	63.6
2	The North	0.1	0.7	1.4	1.5	4.8	7.1	9.2	6.3	6.0	18.3	12.6	32.0
3	The South	0.1	1.0	2.0	2.4	4.2	5.2	5.0	3.6	2.8	10.3	9.2	54.2
4	The West	(1)	0.1	0.2	0.2	0.3	0.4	0.6	0.3	0.4	2.2	4.2	91.1
	Geographic Divisions:												
5	New England	0.2	1.6	2.4	3.8	6.5	11.5	11.8	10.5	8.8	27.5	11.6	3.8
6	Middle Atlantic	0.2	1.4	2.3	4.3	8.7	16.3	14.5	12.0	9.6	22.0	6.7	1.9
7	East North Central	0.2	1.5	3.1	3.3	11.0	15.3	16.4	11.8	9.3	20.6	5.7	1.8
8	West North Central	0.1	0.3	0.8	0.7	2.5	3.6	6.5	4.1	4.6	16.9	15.3	44.7
9	South Atlantic	0.3	1.9	3.3	4.3	6.2	8.3	6.3	5.3	3.8	12.1	9.2	39.0
10	East South Central	0.3	2.5	5.5	6.7	11.4	13.3	10.5	7.5	5.0	14.5	9.6	13.2
11	West South Central	0.1	0.4	1.0	1.0	2.1	2.8	3.4	2.3	2.1	9.0	9.1	66.7
12	Mountain	(1)	(1)	0.1	0.1	0.2	0.2	0.4	0.2	0.2	1.7	3.6	93.3
13	Pacific	0.1	0.6	0.8	0.6	1.1	1.1	1.4	0.9	1.0	4.3	7.0	81.1
	New England:												
14	Maine	0.2	1.3	2.7	5.2	8.8	15.3	13.3	11.7	7.6	21.5	8.2	4.2
15	New Hampshire	0.2	1.6	2.4	4.3	6.2	10.3	9.8	9.1	8.6	27.0	16.3	4.2
16	Vermont	0.1	0.6	0.8	1.6	3.5	8.4	11.4	11.1	9.9	34.2	14.4	4.1
17	Massachusetts	0.7	3.3	5.2	6.2	9.4	13.3	11.2	9.0	7.5	23.6	6.9	3.7
18	Rhode Island	0.3	4.2	5.5	8.4	13.1	11.1	14.6	6.3	5.8	25.7	3.8	1.1
19	Connecticut	0.5	3.5	4.8	5.4	9.8	15.1	13.0	9.7	9.0	19.0	8.4	1.6
	Middle Atlantic:												
20	New York	0.1	0.9	1.6	3.0	6.7	14.0	14.2	12.6	10.7	26.3	8.1	1.8
21	New Jersey	1.3	5.5	3.8	4.7	9.3	17.9	13.7	10.7	8.0	17.0	4.4	3.9
22	Pennsylvania	0.3	2.0	3.3	6.4	11.8	19.7	15.1	11.1	7.9	15.7	4.8	1.9
	East North Central:												
23	Ohio	0.4	2.4	3.9	5.6	13.0	18.1	16.0	10.8	7.9	15.9	4.8	1.3
24	Indiana	0.4	2.8	4.4	4.5	11.4	14.9	14.9	10.9	8.6	19.7	5.5	1.9
25	Illinois	0.3	1.6	2.6	2.5	6.7	10.2	14.6	11.5	11.0	27.9	8.8	2.3
26	Michigan	0.1	1.1	3.9	3.2	13.4	15.8	15.8	11.2	8.3	18.7	5.3	3.3
27	Wisconsin	0.1	0.3	1.7	1.6	11.0	17.2	19.2	13.5	10.1	20.0	4.5	0.9
	West North Central:												
28	Minnesota	0.1	0.5	1.6	1.2	7.1	10.7	19.6	11.5	12.0	27.1	6.7	1.8
29	Iowa	0.2	0.8	1.3	1.3	5.4	10.0	19.3	12.7	12.9	27.9	6.7	1.6
30	Missouri	0.2	1.0	2.7	2.4	7.9	10.8	12.4	9.5	9.0	25.7	11.9	6.5
31	North Dakota	(1)	(1)	0.1	(1)	0.1	0.2	1.0	0.4	0.7	13.8	31.2	52.4
32	South Dakota	(1)	(1)	0.1	0.1	0.1	0.2	1.2	0.5	0.9	7.8	11.9	77.3
33	Nebraska	(1)	0.1	0.1	0.1	0.4	0.6	2.7	1.3	2.3	11.2	13.1	68.1
34	Kansas	0.1	0.3	0.5	0.5	1.5	1.7	4.7	2.5	4.2	20.7	22.3	41.1
	South Atlantic:												
35	Delaware	0.3	1.7	3.6	4.7	7.8	13.3	13.9	10.7	8.6	22.4	8.9	4.1
36	Maryland	0.5	2.0	3.2	5.0	7.7	14.7	14.0	10.6	8.4	20.2	8.8	4.8
37	District of Columbia	0.5	4.3	6.2	.....	4.8	.....	.....	14.8	.....	69.5	.....	.....
38	Virginia	0.6	3.1	4.6	5.9	9.1	12.3	9.3	7.8	5.9	19.3	12.9	9.4
39	West Virginia	0.3	2.8	5.0	6.9	11.0	14.6	10.6	8.7	6.0	16.4	9.6	7.9
40	North Carolina	0.7	5.7	9.7	11.1	13.2	14.4	9.2	6.9	4.9	12.2	6.0	6.0
41	South Carolina	0.2	2.1	4.4	5.5	7.7	9.3	7.6	5.6	4.1	15.1	14.0	24.2
42	Georgia	0.1	1.2	2.4	4.1	5.9	8.8	6.7	6.5	4.5	15.6	14.2	30.1
43	Florida	0.8	4.2	6.2	4.6	7.5	7.6	7.4	5.2	3.9	13.0	10.9	28.8
	East South Central:												
44	Kentucky	0.4	2.9	5.5	8.1	13.2	17.6	12.6	9.7	6.1	14.8	6.2	3.0
45	Tennessee	0.6	3.9	6.7	8.8	13.1	15.5	11.6	8.5	5.9	15.3	6.4	3.8
46	Alabama	0.2	1.8	4.9	4.3	8.1	8.3	7.1	5.5	3.2	13.3	13.7	29.8
47	Mississippi	0.2	1.6	5.2	5.6	11.0	11.4	10.3	6.1	4.9	14.8	12.1	16.9
	West South Central:												
48	Arkansas	0.3	1.7	5.4	4.2	11.2	12.1	11.7	8.1	6.2	17.3	10.8	11.0
49	Louisiana	0.4	3.1	6.3	4.4	7.1	6.9	5.6	3.5	3.5	12.3	12.6	34.3
50	Oklahoma	0.1	0.5	1.2	1.1	3.4	3.7	8.9	3.9	4.5	20.2	16.1	36.4
51	Texas	(1)	0.2	0.4	0.6	1.0	1.8	1.8	1.6	1.4	6.2	7.5	77.4
	Mountain:												
52	Montana	(1)	(1)	(1)	(1)	0.1	0.1	0.3	0.2	0.2	1.7	4.7	92.5
53	Idaho	0.1	0.3	0.6	0.5	1.5	1.4	2.6	1.2	1.6	7.7	10.3	72.4
54	Wyoming	(1)	(1)	(1)	(1)	0.1	0.1	0.2	0.1	0.1	1.1	2.5	95.8
55	Colorado	(1)	0.1	0.1	0.1	0.2	0.2	0.7	0.3	0.4	3.8	8.2	85.9
56	New Mexico	(1)	(1)	(1)	(1)	0.1	0.1	0.2	0.1	0.1	1.0	2.3	96.0
57	Arizona	(1)	(1)	(1)	(1)	(1)	(1)	0.1	(1)	(1)	0.3	0.4	99.0
58	Utah	(1)	0.2	0.3	0.3	0.6	0.8	1.0	0.9	0.6	3.5	4.7	87.1
59	Nevada	(1)	(1)	0.1	(1)	0.1	0.1	0.2	0.2	0.1	0.6	1.4	97.1
	Pacific:												
60	Washington	0.2	1.1	1.4	1.0	2.0	1.8	2.3	1.3	1.4	5.5	8.0	73.9
61	Oregon	0.1	0.5	0.7	0.6	1.1	1.2	1.6	1.1	1.0	4.2	6.3	81.6
62	California	0.1	0.4	0.5	0.4	0.7	0.8	1.0	0.7	0.8	3.8	7.1	83.7

[1] 0.05 percent or less.

Table 15.–OTHER INCOME OF FAMILY EXCEEDING VALUE OF AGRICULTURAL PRODUCTS SOLD–FARMS REPORTING, WITH PERCENT OF FARMS REPORTING IN EACH SIZE-OF-FARM GROUP, BY DIVISIONS AND STATES: CENSUS OF 1950

[Data are based on reports for only a sample of farms. See text. Base data in Volume I]

	Region, division, and State	Number of farm operators with other income of family exceeding value of agricultural products sold	Percent of operators in each size-of-farm group with other income of family exceeding value of agricultural products sold											
			Total, all farms	Under 10 acres	10-29 acres	30-49 acres	50-69 acres	70-99 acres	100-139 acres	140-179 acres	180-219 acres	220-259 acres	260-499 acres	500-999 acres	1,000 acres and over
1	**United States**	1,566,154	29.1	58.3	42.8	38.7	34.7	28.7	22.3	15.7	14.1	11.5	10.5	9.9	8.3
2	The North	516,103	22.8	57.5	55.0	45.8	38.4	25.7	17.5	10.0	8.8	6.6	5.5	4.3	3.6
3	The South	890,017	33.6	57.1	37.6	36.0	33.4	31.9	28.0	25.0	22.5	21.4	18.7	16.9	14.6
4	The West	160,034	34.7	63.5	52.0	38.1	30.3	25.6	23.3	24.0	21.0	18.9	16.8	12.4	7.0
	Geographic Divisions:														
5	New England	42,794	41.5	56.9	55.5	52.9	49.5	44.9	37.6	27.4	26.1	21.2	18.6	16.4	14.7
6	Middle Atlantic	103,802	35.0	54.8	56.0	48.3	43.7	33.9	24.5	18.6	15.7	14.3	10.9	12.5	13.9
7	East North Central	226,254	25.6	59.9	57.8	47.4	37.1	24.6	15.9	9.5	7.9	6.0	5.3	5.5	8.2
8	West North Central	143,253	14.6	56.4	49.2	40.1	31.4	21.5	13.6	7.9	6.7	5.0	4.5	3.5	3.1
9	South Atlantic	335,638	35.0	58.7	38.9	34.0	32.9	31.6	28.5	26.5	24.3	23.3	23.6	22.0	20.8
10	East South Central	295,433	32.4	51.7	34.0	34.5	31.3	29.1	26.3	24.1	22.0	21.4	20.7	23.5	21.9
11	West South Central	258,946	33.2	62.3	41.7	41.7	38.2	36.2	29.3	24.5	21.4	20.1	15.3	12.8	11.5
12	Mountain	50,836	26.1	68.8	55.9	39.0	26.9	21.4	19.6	20.4	18.6	15.5	14.5	11.0	6.3
13	Pacific	109,198	41.0	61.8	50.9	37.7	32.0	29.3	26.4	28.9	23.6	22.9	20.4	15.2	9.0
	New England:														
14	Maine	13,849	45.6	62.9	68.2	64.9	57.6	50.5	43.3	28.9	32.2	27.3	22.3	20.9	15.0
15	New Hampshire	6,833	51.1	68.8	63.9	60.0	57.0	59.4	49.8	36.3	37.5	30.7	30.0	19.7	13.6
16	Vermont	6,065	31.8	69.6	72.9	60.4	50.9	40.5	28.7	23.9	18.0	13.1	11.3	11.0	14.8
17	Massachusetts	9,103	41.0	52.5	44.9	41.8	41.9	36.6	33.5	27.0	22.1	26.2	20.0	20.7	15.7
18	Rhode Island	958	36.8	46.1	45.3	36.5	36.0	28.7	22.2	27.6	13.2	13.5	39.4	11.8	20.0
19	Connecticut	5,986	38.4	52.2	49.4	44.7	35.5	34.4	28.1	21.6	18.5	12.4	13.7	14.1	13.0
	Middle Atlantic:														
20	New York	38,630	31.0	54.5	55.3	47.2	44.2	33.8	23.2	17.4	13.5	13.4	9.1	9.6	11.0
21	New Jersey	7,309	29.5	41.5	38.1	33.8	26.4	21.2	12.5	9.3	8.1	4.3	16.5	11.0	10.4
22	Pennsylvania	57,863	39.4	60.4	61.8	51.5	45.2	35.3	26.9	20.8	19.5	16.9	13.5	18.4	18.3
	East North Central:														
23	Ohio	65,931	33.1	62.3	61.0	50.7	41.7	28.6	20.9	12.4	10.6	8.8	8.4	9.8	5.8
24	Indiana	46,732	28.0	61.3	57.3	47.1	36.2	25.4	15.5	9.7	7.0	5.2	4.7	3.6	9.0
25	Illinois	35,947	18.4	56.6	53.7	43.9	34.7	21.0	12.3	5.4	4.8	3.2	2.7	2.1	5.2
26	Michigan	51,797	33.3	59.4	59.4	51.6	41.5	33.8	22.5	16.7	13.1	11.8	10.1	10.9	13.6
27	Wisconsin	25,847	15.3	57.0	54.0	37.8	23.5	14.1	9.5	7.4	7.2	6.1	5.5	7.7	9.8
	West North Central:														
28	Minnesota	24,301	13.6	52.5	49.3	42.7	31.3	20.6	12.6	6.6	6.0	3.9	3.7	3.7	5.1
29	Iowa	17,069	8.4	49.5	43.2	25.1	19.0	8.2	4.6	2.3	2.2	2.2	1.6	2.2	3.6
30	Missouri	63,222	27.5	63.1	50.6	44.5	35.8	30.3	21.6	17.9	13.5	12.1	10.1	7.8	11.6
31	North Dakota	3,629	5.6	48.2	43.9	35.6	35.4	30.1	25.4	12.1	10.6	6.8	4.2	2.3	1.9
32	South Dakota	4,599	6.9	46.7	33.4	30.9	20.5	20.7	13.1	8.1	5.7	3.8	3.7	3.5	3.9
33	Nebraska	8,613	8.0	50.8	45.7	30.0	20.5	13.4	8.2	4.4	3.0	2.2	2.7	3.1	2.6
34	Kansas	21,820	16.6	62.1	58.9	44.4	37.4	27.5	20.8	13.7	9.4	6.3	5.1	3.7	2.8
	South Atlantic:														
35	Delaware	1,921	25.8	42.8	38.9	37.2	30.5	20.9	15.7	10.8	11.8	16.5	8.9	14.8	16.7
36	Maryland	12,701	35.1	62.1	56.0	45.2	36.4	29.8	21.0	15.4	16.4	15.5	14.1	16.1	15.2
37	District of Columbia[1]	4	14.3	(*)	(*)	(*)	(*)	(*)	(*)	(*)	(*)	(*)	(*)	(*)	(*)
38	Virginia	59,793	39.6	61.2	51.6	44.7	37.5	33.8	26.5	26.1	22.8	19.8	21.5	21.8	20.7
39	West Virginia	46,678	57.3	72.4	72.2	67.3	61.9	54.5	48.2	41.5	36.1	34.5	31.7	21.7	15.3
40	North Carolina	77,861	27.0	50.6	28.6	24.1	23.4	21.8	20.7	19.8	19.4	20.6	20.2	21.3	20.8
41	South Carolina	45,766	32.9	56.0	30.6	28.8	32.8	32.6	32.2	30.8	27.6	30.0	28.5	26.4	23.5
42	Georgia	65,168	32.9	63.1	41.1	31.8	30.5	30.8	28.5	26.4	25.2	23.8	24.1	21.2	21.4
43	Florida	25,750	45.3	62.6	55.7	49.5	42.0	37.9	33.5	32.7	25.2	23.1	26.8	23.3	20.1
	East South Central:														
44	Kentucky	66,484	30.5	47.7	42.0	38.7	31.2	24.4	20.2	17.4	14.3	12.7	13.5	12.1	14.5
45	Tennessee	76,775	33.2	58.0	38.0	34.8	31.1	27.3	23.9	22.5	18.3	19.0	17.7	19.6	17.8
46	Alabama	76,868	36.4	64.6	41.2	33.4	31.0	31.3	31.1	29.2	31.6	28.3	27.2	31.7	27.4
47	Mississippi	75,306	30.0	40.0	24.0	32.4	32.0	34.3	34.6	30.4	30.1	30.4	25.7	24.3	18.7
	West South Central:														
48	Arkansas	60,347	33.1	48.7	28.6	37.9	34.3	35.1	31.2	31.9	26.0	25.1	21.9	17.3	14.5
49	Louisiana	47,043	37.9	59.9	35.0	35.0	36.1	39.7	40.2	33.9	28.9	32.0	25.3	22.5	18.2
50	Oklahoma	47,705	33.6	70.2	67.3	59.3	51.1	45.4	33.6	25.4	22.8	19.8	12.7	9.7	8.9
51	Texas	103,851	31.3	69.9	55.8	45.2	37.9	31.4	25.1	19.9	18.4	17.2	14.6	12.6	11.4
	Mountain:														
52	Montana	5,938	16.9	67.8	58.9	52.7	38.2	36.6	24.5	25.0	20.1	17.3	15.5	8.6	4.4
53	Idaho	9,919	24.6	72.2	51.7	30.9	22.3	13.4	14.3	18.2	13.9	14.1	13.0	8.4	4.2
54	Wyoming	2,486	19.7	64.5	69.6	63.8	39.3	38.5	25.9	21.0	15.5	9.8	18.4	12.0	5.6
55	Colorado	10,929	24.0	68.1	60.2	43.1	32.5	21.9	17.4	14.7	17.5	14.7	12.6	10.4	5.4
56	New Mexico	7,905	33.6	64.9	52.6	40.4	31.0	27.3	31.8	27.4	27.3	19.1	19.2	19.1	11.9
57	Arizona	3,927	37.7	66.8	59.7	38.2	27.3	27.5	22.3	31.5	14.8	23.1	14.8	15.1	11.1
58	Utah	8,782	36.3	71.0	54.1	40.3	24.4	22.8	20.5	21.8	20.7	16.9	12.4	12.9	9.4
59	Nevada	950	30.5	72.9	56.6	46.4	13.6	24.1	10.7	31.8	40.0	13.3	15.6	13.0	10.7
	Pacific:														
60	Washington	32,492	46.5	69.6	59.3	48.1	39.5	36.1	33.3	34.6	28.1	26.0	21.7	12.8	5.3
61	Oregon	27,943	46.8	74.5	64.5	51.0	43.5	35.7	32.1	31.6	30.0	27.6	21.2	16.6	7.4
62	California	48,763	35.6	55.2	42.1	25.8	21.6	20.2	18.4	23.3	16.1	17.7	19.1	15.9	12.1

*Not available.

[1]Data for District of Columbia not included in totals.

Table 16.—OFF-FARM WORK OF 100 DAYS OR MORE—OPERATORS REPORTING WITH PERCENT OF OPERATORS REPORTING IN EACH SIZE-OF-FARM GROUP; BY DIVISIONS AND STATES: CENSUS OF 1950

[Data are based on reports for only a *sample of farms*. See text. Base data in Volume I]

	Region, division, and State	Number of farm operators working off their farms 100 days or more	Percent of operators in each size-of-farm group working off their farms 100 days or more											
			Total, all farms	Under 10 acres	10-29 acres	30-49 acres	50-69 acres	70-99 acres	100-139 acres	140-179 acres	180-219 acres	220-259 acres	260-499 acres	500-999 acres	1,000 acres and over
1	**United States**	1,254,610	23.3	50.1	34.0	28.5	25.3	22.1	17.3	12.8	11.9	10.2	10.0	10.5	10.1
2	The North	483,548	21.3	53.4	50.1	40.8	34.0	23.9	16.5	9.8	8.8	6.9	6.3	5.7	5.7
3	The South	629,152	23.7	46.7	27.1	23.1	21.1	20.2	17.9	17.0	16.4	16.6	16.0	16.7	17.0
4	The West	141,910	30.8	54.4	46.3	33.4	27.1	22.9	20.6	21.4	19.5	17.0	14.8	12.3	8.3
	Geographic Divisions:														
5	New England	38,811	37.6	53.0	50.4	50.4	42.8	39.6	33.0	24.5	22.7	19.5	17.1	17.9	17.0
6	Middle Atlantic	98,857	33.4	52.4	52.5	45.6	38.9	31.9	23.9	18.0	16.9	15.5	12.7	13.3	13.2
7	East North Central	220,394	24.9	58.0	54.3	43.9	34.9	24.3	16.1	10.1	8.3	6.7	6.4	8.3	13.3
8	West North Central	125,486	12.8	48.0	40.6	30.6	23.8	17.9	11.4	7.5	6.4	5.2	5.2	4.7	5.2
9	South Atlantic	252,276	26.3	51.3	27.2	23.7	22.3	22.0	19.7	18.2	18.0	18.0	18.8	20.4	23.3
10	East South Central	192,643	21.1	40.1	23.0	20.5	18.0	16.8	15.3	14.5	15.2	16.2	16.2	19.8	22.9
11	West South Central	184,233	23.6	49.0	29.3	26.0	24.1	22.5	18.8	17.8	16.1	15.8	14.4	14.2	14.1
12	Mountain	46,394	23.8	59.3	48.5	34.2	25.2	20.0	18.6	18.8	18.2	14.5	13.0	11.8	7.8
13	Pacific	95,516	35.8	52.8	45.6	33.0	28.1	25.5	22.3	24.8	20.8	19.9	17.6	13.4	9.4
	New England:														
14	Maine	11,833	39.0	52.9	58.2	55.8	49.3	43.4	37.1	25.0	25.5	18.3	20.8	21.8	19.0
15	New Hampshire	5,889	44.0	61.3	55.3	57.2	45.7	49.5	43.6	28.9	29.8	33.3	24.2	11.4	13.6
16	Vermont	5,660	29.7	68.8	61.2	58.3	41.8	35.0	24.5	22.0	19.4	15.6	11.9	18.0	18.9
17	Massachusetts	8,747	39.4	49.5	46.4	43.7	37.0	35.2	29.2	25.5	18.4	18.4	16.4	19.6	13.7
18	Rhode Island	905	34.7	45.2	39.7	36.5	30.0	32.1	28.9	17.2	19.7	.....	34.2	.....	.....
19	Connecticut	5,777	37.1	50.6	44.1	45.2	36.0	31.9	27.2	23.8	17.5	19.3	13.7	16.8	13.0
	Middle Atlantic:														
20	New York	37,937	30.4	51.6	52.3	45.8	40.8	32.9	24.0	17.5	15.1	14.7	11.3	9.7	13.2
21	New Jersey	6,513	26.3	36.0	33.5	28.1	23.7	18.7	12.9	10.5	10.0	6.5	19.4	7.1	10.4
22	Pennsylvania	54,407	37.1	59.4	58.3	48.4	39.3	32.5	24.9	19.4	20.1	17.8	14.7	21.1	18.8
	East North Central:														
23	Ohio	63,492	31.9	62.2	56.9	47.9	38.9	27.3	20.0	13.0	10.8	9.5	9.2	13.1	16.8
24	Indiana	45,935	27.6	58.4	55.0	44.0	34.9	25.5	16.3	10.2	8.5	5.5	6.2	7.2	14.7
25	Illinois	33,864	17.3	52.7	46.9	37.3	30.6	19.8	12.3	6.4	5.0	4.0	3.8	4.9	8.9
26	Michigan	49,595	31.9	58.4	57.7	48.1	38.5	32.2	21.8	16.3	12.3	11.9	10.7	11.4	14.9
27	Wisconsin	27,508	16.3	55.1	53.1	36.3	24.8	16.2	11.0	8.0	8.0	7.2	6.8	11.3	15.5
	West North Central:														
28	Minnesota	21,733	12.1	45.0	43.3	33.9	25.0	17.9	11.7	6.3	5.4	4.4	4.2	4.8	8.3
29	Iowa	18,951	9.3	47.5	40.1	25.7	19.2	10.7	5.7	3.6	3.0	3.1	2.8	4.3	11.1
30	Missouri	47,096	20.5	49.3	37.8	30.6	25.2	21.5	15.6	13.1	11.0	9.6	9.0	9.5	15.1
31	North Dakota	4,563	7.0	53.4	50.0	27.6	33.3	32.7	23.1	13.1	10.2	7.2	5.6	3.9	3.9
32	South Dakota	4,885	7.4	43.3	28.8	20.1	19.6	18.5	14.1	7.7	7.4	4.8	4.7	4.2	5.5
33	Nebraska	8,223	7.7	41.8	38.4	24.7	13.4	12.9	6.8	5.3	3.1	2.3	3.6	3.5	3.9
34	Kansas	20,035	15.3	51.4	50.0	36.7	27.3	23.8	16.1	13.1	10.0	7.4	6.3	5.0	5.7
	South Atlantic:														
35	Delaware	1,844	24.7	46.9	43.0	28.2	27.2	18.2	13.8	10.9	8.5	20.1	6.4	20.9	19.4
36	Maryland	11,221	31.0	61.8	45.7	37.5	31.4	23.4	18.3	13.8	14.2	15.9	16.5	14.6	21.2
37	District of Columbia[1]	2	7.1	(*)	(*)	(*)	(*)	(*)	(*)	(*)	(*)	(*)	(*)	(*)	(*)
38	Virginia	49,188	32.6	55.9	42.8	35.0	28.1	25.6	21.9	18.4	18.4	17.3	18.8	21.9	21.7
39	West Virginia	35,022	43.0	63.3	57.6	49.2	42.0	40.4	33.1	28.2	25.2	23.9	21.8	18.0	16.1
40	North Carolina	59,983	20.8	45.9	22.7	17.3	16.2	15.6	13.9	13.4	14.9	15.0	14.7	14.3	21.2
41	South Carolina	32,768	23.5	46.8	20.7	18.8	21.9	23.3	22.5	20.4	22.8	22.4	26.6	23.6	26.4
42	Georgia	43,449	21.9	52.6	29.8	19.5	18.0	17.8	16.5	17.2	15.7	16.8	16.9	19.4	23.7
43	Florida	18,801	33.1	46.9	40.4	32.7	29.6	23.9	24.3	23.2	21.6	19.8	23.2	27.9	21.6
	East South Central:														
44	Kentucky	45,907	21.0	38.8	30.5	24.5	18.6	15.2	13.0	10.8	9.7	10.6	11.5	14.8	15.0
45	Tennessee	53,516	23.1	47.5	28.1	22.6	19.0	16.1	14.9	13.3	13.4	15.2	14.6	16.9	20.5
46	Alabama	49,312	23.3	47.8	27.3	19.6	17.6	18.2	17.8	17.9	21.1	22.4	21.5	27.1	28.3
47	Mississippi	43,908	17.5	28.6	14.3	17.0	16.6	18.0	17.0	17.9	20.5	19.6	18.3	17.3	19.4
	West South Central:														
48	Arkansas	38,226	21.0	38.5	21.4	22.8	20.1	18.4	16.2	16.5	14.8	15.4	14.8	16.2	15.3
49	Louisiana	30,523	24.6	45.3	21.7	21.3	22.0	24.7	23.3	21.0	21.2	22.8	19.9	17.4	16.3
50	Oklahoma	33,391	23.5	55.0	42.9	34.0	28.0	29.3	21.6	19.4	16.3	14.9	12.3	11.3	11.7
51	Texas	82,093	24.8	55.9	42.1	31.1	26.3	21.8	18.4	16.7	15.9	15.7	15.1	14.9	14.3
	Mountain:														
52	Montana	5,504	15.7	56.3	53.9	40.8	31.8	30.1	23.0	22.3	17.0	14.2	13.2	9.9	5.8
53	Idaho	9,301	23.1	64.0	47.4	28.5	20.5	13.5	15.2	17.9	14.3	12.3	11.6	8.2	6.5
54	Wyoming	2,317	18.4	59.8	62.6	55.2	28.6	28.6	20.1	19.5	15.5	13.0	14.5	15.4	6.9
55	Colorado	9,566	21.0	57.8	47.3	35.2	28.0	18.3	15.1	14.6	19.3	16.5	10.7	10.9	6.2
56	New Mexico	6,493	27.6	49.0	41.0	30.8	27.6	21.1	24.6	23.2	23.1	18.0	16.7	17.6	14.2
57	Arizona	3,522	33.8	55.0	50.3	31.2	26.3	30.7	21.6	22.9	19.7	23.1	20.7	15.8	15.4
58	Utah	8,812	36.4	67.5	54.2	40.1	26.2	25.2	23.1	21.5	20.7	9.4	15.4	15.8	10.9
59	Nevada	879	28.2	58.3	46.1	46.4	22.7	32.9	3.6	19.1	36.7	20.0	11.7	13.0	12.3
	Pacific:														
60	Washington	27,983	40.1	61.2	51.4	39.7	32.1	31.2	27.4	27.6	25.2	24.1	18.4	12.6	5.6
61	Oregon	23,660	39.6	63.0	55.8	42.7	39.3	28.6	24.9	26.1	23.4	22.5	17.6	14.1	8.6
62	California	43,873	32.0	46.8	39.3	24.9	19.8	19.5	17.4	22.0	16.3	15.5	17.2	13.5	12.2

*Not available.

[1]Data for District of Columbia not included in totals.

Table 17.—TELEPHONES—FARMS REPORTING, WITH PERCENT OF FARMS REPORTING IN EACH SIZE-OF-FARM GROUP; BY DIVISIONS AND STATES: 1950

[Data are based on reports for only a sample of farms. See text. Base data in Volume I]

	Region, division, and State	Number of farms reporting telephones	Percent of farms in each size-of-farm group reporting telephones											
			Total, all farms	Under 10 acres	10-29 acres	30-49 acres	50-69 acres	70-99 acres	100-139 acres	140-179 acres	180-219 acres	220-259 acres	260-499 acres	500-999 acres	1,000 acres and over
1	United States	2,057,556	38.2	38.2	25.1	23.8	27.5	35.5	41.2	49.3	51.8	56.4	54.8	51.1	47.8
2	The North	1,394,757	61.5	59.9	58.4	51.4	55.3	55.4	60.6	64.9	67.7	70.0	68.3	63.3	57.3
3	The South	427,946	16.1	19.2	10.4	9.8	12.3	14.4	17.3	20.5	23.5	26.3	30.5	36.6	44.1
4	The West	234,853	50.9	56.7	53.1	50.4	54.6	52.2	52.4	47.3	51.7	51.2	46.9	44.2	43.5
	Geographic Divisions:														
5	New England	75,182	72.9	68.8	72.3	71.0	71.4	71.5	72.3	73.7	74.8	76.3	78.6	83.0	82.8
6	Middle Atlantic	182,693	61.7	59.3	59.2	56.2	55.8	57.9	62.2	65.5	68.8	70.8	73.8	79.8	82.0
7	East North Central	533,183	60.2	59.8	58.2	51.1	54.1	54.4	58.7	64.1	66.8	69.6	72.1	73.8	74.6
8	West North Central	603,699	61.5	58.0	53.8	45.1	51.7	53.8	60.9	64.8	67.7	69.8	65.9	60.5	56.0
9	South Atlantic	146,123	15.2	19.7	11.0	9.6	11.4	13.9	17.3	20.4	23.9	25.3	30.1	37.4	41.2
10	East South Central	123,228	13.5	14.8	8.3	9.0	12.1	13.9	17.1	18.8	23.7	25.0	28.0	33.7	43.4
11	West South Central	158,595	20.3	24.4	12.9	11.4	14.3	15.8	17.6	21.7	22.9	27.7	31.7	37.1	45.1
12	Mountain	86,000	44.2	54.7	49.2	46.8	48.8	51.8	47.5	44.0	46.8	46.6	39.6	36.1	35.6
13	Pacific	148,853	55.8	57.3	54.2	52.0	57.5	52.7	56.5	51.8	56.8	56.6	58.5	60.4	65.0
	New England:														
14	Maine	19,467	64.1	61.1	57.1	58.7	61.9	62.0	63.5	64.5	68.5	68.7	75.2	74.7	84.4
15	New Hampshire	10,055	75.1	68.4	71.8	65.3	77.5	75.8	76.3	80.0	77.4	79.4	82.7	85.6	81.4
16	Vermont	13,267	69.7	63.3	66.2	63.1	61.4	64.1	65.5	69.4	72.8	74.1	75.8	85.4	80.3
17	Massachusetts	17,309	78.0	69.3	76.2	79.8	77.3	83.0	86.1	85.7	86.6	86.6	81.0	88.6	84.3
18	Rhode Island	2,003	76.9	74.2	76.9	75.1	74.0	78.0	77.8	86.2	67.1	86.5	88.2	64.7	80.0
19	Connecticut	13,081	83.9	74.3	81.3	83.7	85.5	85.3	89.1	91.4	90.6	90.6	94.6	95.1	87.0
	Middle Atlantic:														
20	New York	87,683	70.3	66.3	65.9	67.5	67.1	66.8	70.2	73.1	74.4	75.3	77.1	83.0	81.1
21	New Jersey	17,829	72.0	68.8	70.7	72.7	69.6	70.8	74.3	79.5	77.6	81.0	82.0	73.5	87.5
22	Pennsylvania	77,181	52.6	50.9	51.5	46.0	46.8	50.5	54.4	55.8	60.3	62.3	66.6	74.7	81.7
	East North Central:														
23	Ohio	119,736	60.1	60.4	59.5	53.8	55.2	56.5	58.6	63.8	67.8	68.0	72.2	80.5	79.5
24	Indiana	102,963	61.8	60.1	59.5	52.6	54.7	57.9	60.8	66.4	68.8	72.8	73.6	75.8	73.0
25	Illinois	127,528	65.3	56.1	53.9	48.6	51.3	57.8	61.7	72.0	72.1	75.2	77.0	77.1	81.7
26	Michigan	83,135	53.5	60.5	57.5	49.3	53.6	49.2	51.9	52.3	57.4	59.4	61.6	59.6	60.6
27	Wisconsin	99,821	59.2	64.6	60.9	49.9	54.4	52.7	59.9	61.1	63.9	64.9	67.2	68.0	72.7
	West North Central:														
28	Minnesota	107,279	59.9	60.8	59.3	49.0	55.5	50.9	57.6	60.3	63.7	65.1	65.4	64.2	65.6
29	Iowa	166,343	81.9	67.7	72.8	70.5	75.8	76.3	81.0	84.5	84.9	86.8	87.6	87.7	79.1
30	Missouri	106,768	46.4	48.6	38.1	30.6	39.5	39.8	46.4	50.2	53.7	56.6	58.9	59.8	61.1
31	North Dakota	27,219	41.7	36.8	39.4	32.2	29.2	27.4	20.0	27.2	34.6	43.0	40.6	45.7	46.4
32	South Dakota	36,850	55.6	58.9	60.3	51.6	52.7	53.2	47.9	50.5	58.9	63.6	60.9	55.3	43.1
33	Nebraska	69,484	64.8	56.0	62.9	60.7	58.2	55.0	58.8	61.5	67.1	68.3	68.6	68.8	67.6
34	Kansas	89,756	68.3	62.3	67.1	62.7	61.7	60.1	64.3	64.4	68.5	72.9	72.5	72.6	68.8
	South Atlantic:														
35	Delaware	4,990	67.0	66.3	62.3	64.1	64.2	66.7	66.9	65.4	66.1	72.4	83.3	82.6	69.4
36	Maryland	19,457	53.8	46.8	45.9	46.3	49.3	52.7	55.5	58.9	62.9	65.0	71.9	81.0	84.1
37	District of Columbia[1]	17	60.7	(*)	(*)	(*)	(*)	(*)	(*)	(*)	(*)	(*)	(*)	(*)	(*)
38	Virginia	35,847	23.8	23.8	18.5	16.6	18.6	20.9	24.8	27.1	35.2	34.0	42.0	54.4	63.7
39	West Virginia	21,719	26.7	25.3	23.8	19.8	22.4	25.1	28.7	33.4	35.6	34.8	39.0	46.3	54.5
40	North Carolina	23,342	8.1	11.3	5.7	5.6	6.5	8.2	9.9	12.0	14.8	17.2	21.6	30.5	44.2
41	South Carolina	11,896	8.5	10.4	4.9	5.5	6.9	8.5	10.3	13.3	17.4	16.1	23.1	36.5	42.1
42	Georgia	18,619	9.4	18.6	9.0	5.8	6.0	6.5	7.9	8.9	9.9	12.2	16.8	24.7	36.0
43	Florida	10,253	18.0	28.2	20.6	12.9	13.6	10.6	13.1	12.4	15.4	12.0	17.6	25.1	29.6
	East South Central:														
44	Kentucky	45,813	21.0	15.9	14.5	15.4	17.1	21.6	24.2	27.7	33.4	34.9	40.9	48.2	56.7
45	Tennessee	43,541	18.8	21.0	13.3	13.6	16.3	19.6	21.9	25.2	30.3	33.0	35.0	39.4	50.1
46	Alabama	17,438	8.3	14.8	7.3	5.2	6.1	5.9	7.6	9.0	11.4	10.6	16.2	24.5	36.6
47	Mississippi	16,436	6.5	7.8	3.1	4.8	6.7	6.5	8.4	8.5	11.1	13.8	17.7	31.4	45.8
	West South Central:														
48	Arkansas	19,177	10.5	14.4	7.2	7.5	10.5	9.4	10.4	9.6	13.0	15.0	17.8	30.9	41.5
49	Louisiana	14,380	11.6	16.5	7.0	6.7	10.4	12.4	14.4	17.4	17.9	28.9	29.5	39.7	50.2
50	Oklahoma	45,901	32.3	42.1	27.6	20.7	21.2	22.0	21.9	30.2	26.1	36.4	44.3	50.2	50.1
51	Texas	79,137	23.9	30.1	21.3	16.7	16.1	19.1	20.1	20.4	25.5	26.5	27.2	32.1	43.8
	Mountain:														
52	Montana	9,988	28.5	52.7	46.8	35.9	39.5	34.2	28.4	28.2	33.1	29.0	26.7	23.6	25.5
53	Idaho	22,242	55.2	61.1	55.9	55.6	54.2	56.9	57.4	46.7	55.3	51.0	54.4	55.1	54.0
54	Wyoming	4,739	37.6	51.4	55.9	43.1	35.7	34.9	27.3	35.1	27.9	28.3	33.7	30.3	43.0
55	Colorado	27,060	59.4	73.4	69.9	62.9	63.0	69.0	65.0	61.4	65.9	67.0	49.6	50.2	51.3
56	New Mexico	3,493	14.9	18.1	12.2	14.7	17.1	13.2	16.9	17.4	21.0	13.0	12.9	9.4	16.9
57	Arizona	4,413	42.4	49.6	49.8	36.2	34.7	40.9	37.4	41.4	40.9	54.2	43.5	41.2	30.8
58	Utah	12,515	51.7	64.0	58.3	47.2	55.5	54.0	46.6	42.1	41.2	48.1	41.4	37.4	43.6
59	Nevada	1,550	49.7	39.6	39.5	44.9	45.5	45.6	53.6	57.6	56.7	80.0	54.7	55.6	52.8
	Pacific:														
60	Washington	40,198	57.6	61.4	56.8	52.4	56.5	53.1	55.5	49.3	58.9	55.9	59.3	65.9	67.7
61	Oregon	30,080	50.3	50.8	48.6	43.5	51.2	46.0	53.1	50.1	51.3	54.1	54.2	53.9	65.1
62	California	78,575	57.3	57.6	54.9	55.6	61.4	57.1	59.5	54.7	59.6	59.0	60.4	60.2	63.3

*Not available.

[1] Data for District of Columbia not included in totals.

Table 18.—ELECTRICITY—FARMS REPORTING, WITH PERCENT OF FARMS REPORTING IN EACH SIZE-OF-FARM GROUP: BY DIVISIONS AND STATES: 1950

[Data are based on reports for only a sample of farms. See text. Base data in Volume I]

	Region, division, and State	Number of farms reporting electricity	Percent of farms in each size-of-farm group reporting electricity											
			Total, all farms	Under 10 acres	10-29 acres	30-49 acres	50-69 acres	70-99 acres	100-139 acres	140-179 acres	180-219 acres	220-259 acres	260-499 acres	500-999 acres	1,000 acres and over
1	United States	4,213,599	78.3	77.8	69.6	72.9	76.7	79.9	82.3	83.3	85.2	85.9	83.5	79.5	75.7
2	The North	1,945,203	85.8	85.9	86.9	83.4	85.5	85.3	87.6	87.1	89.0	88.4	84.8	78.2	73.2
3	The South	1,869,151	70.5	68.8	61.0	66.8	71.3	73.4	75.4	76.2	78.3	80.2	82.0	83.5	80.6
4	The West	399,245	86.5	90.4	90.6	90.7	92.5	91.2	89.9	84.1	87.6	86.9	80.0	75.5	73.9
	Geographic Divisions:														
5	New England	93,618	90.7	87.5	92.1	91.2	89.0	88.8	90.4	91.8	91.1	94.8	93.3	93.4	88.5
6	Middle Atlantic	274,442	92.6	88.7	91.8	92.2	91.1	91.9	93.2	94.8	95.6	95.2	96.0	96.9	92.0
7	East North Central	811,437	91.7	88.2	89.4	87.8	89.7	90.7	92.1	93.8	94.1	95.1	95.7	95.0	90.5
8	West North Central	765,706	77.9	79.8	76.8	69.1	69.6	73.6	77.9	80.7	82.8	83.1	79.1	74.6	72.2
9	South Atlantic	714,126	74.5	73.0	68.8	71.7	74.6	77.5	78.3	80.0	80.4	82.5	84.2	85.6	80.6
10	East South Central	595,852	65.3	63.0	54.0	63.4	68.2	70.9	72.5	72.9	75.7	76.6	78.7	80.4	84.1
11	West South Central	559,173	71.7	70.7	59.5	64.1	70.0	71.5	75.3	75.7	78.4	80.7	82.2	83.5	80.0
12	Mountain	155,380	79.8	86.0	83.0	85.4	87.7	89.4	87.2	80.7	84.5	84.4	75.2	70.7	70.0
13	Pacific	243,865	91.5	91.8	92.8	93.0	94.8	92.8	92.2	88.7	90.7	89.8	87.9	85.2	84.6
	New England:														
14	Maine	26,195	86.3	88.3	85.6	84.7	85.0	83.9	86.1	86.5	85.4	92.5	89.5	88.7	87.1
15	New Hampshire	12,696	94.9	95.2	96.1	94.4	94.4	94.7	94.4	95.6	92.9	93.0	95.9	96.1	91.5
16	Vermont	17,533	92.1	89.5	92.7	90.4	87.3	87.4	88.8	92.4	95.1	96.1	94.9	94.8	91.8
17	Massachusetts	20,358	91.7	86.2	92.5	94.0	89.6	93.1	96.0	96.3	96.9	97.2	91.0	94.0	84.3
18	Rhode Island	2,416	92.7	93.2	96.3	88.4	92.0	88.2	93.3	100.0	80.3	100.0	92.1	100.0	100.0
19	Connecticut	14,420	92.5	83.6	93.3	94.8	93.0	93.3	94.7	96.8	93.5	96.6	99.8	98.9	78.3
	Middle Atlantic:														
20	New York	117,253	94.0	88.5	91.7	94.0	93.8	93.6	94.5	95.6	95.9	95.9	96.0	97.6	92.1
21	New Jersey	23,280	94.0	91.5	92.7	94.2	94.0	97.5	95.5	98.3	95.6	97.4	96.8	90.3	93.8
22	Pennsylvania	133,909	91.2	87.8	91.6	90.7	89.0	90.2	91.9	93.5	95.1	94.0	95.9	96.6	91.4
	East North Central:														
23	Ohio	185,691	93.2	90.4	92.2	91.7	92.0	92.3	93.4	95.7	95.8	96.3	96.8	98.7	94.7
24	Indiana	152,834	91.7	89.7	90.5	89.0	89.9	89.7	91.3	93.6	94.9	96.4	97.1	94.9	95.7
25	Illinois	169,625	86.9	82.2	79.8	75.0	76.0	82.5	85.0	91.3	90.8	93.4	94.2	94.1	89.1
26	Michigan	146,895	94.5	89.9	94.0	92.1	95.1	94.1	95.4	95.8	96.4	96.7	96.9	94.9	86.0
27	Wisconsin	156,392	92.8	89.7	88.3	85.2	90.3	91.7	94.3	94.3	95.1	95.1	95.5	93.6	88.7
	West North Central:														
28	Minnesota	150,610	84.1	84.7	82.1	71.8	76.8	76.5	81.7	85.6	87.8	87.5	89.6	83.3	87.4
29	Iowa	184,760	90.9	83.1	84.4	81.0	79.0	86.3	90.0	94.0	93.1	94.5	95.1	94.2	88.9
30	Missouri	159,187	69.2	76.0	70.4	63.1	64.7	64.9	66.7	69.2	71.4	73.6	75.3	75.2	77.6
31	North Dakota	44,214	67.7	75.3	64.4	56.3	47.9	47.8	50.0	48.6	56.3	67.1	66.3	72.3	74.8
32	South Dakota	45,892	69.2	84.4	77.0	58.8	56.2	67.6	65.6	66.5	71.6	74.5	71.7	68.8	61.7
33	Nebraska	83,315	77.7	78.1	81.0	81.2	71.3	75.7	77.9	78.6	83.2	81.8	77.3	71.4	73.6
34	Kansas	97,728	74.4	79.2	80.1	72.4	69.3	69.4	72.2	69.0	75.5	75.8	75.1	76.4	77.1
	South Atlantic:														
35	Delaware	6,112	82.0	82.5	82.9	79.1	74.7	83.5	80.8	84.8	77.6	87.1	89.9	91.3	75.0
36	Maryland	30,302	83.8	81.0	76.8	81.9	81.7	83.8	85.9	87.4	89.3	89.6	91.3	94.1	92.4
37	District of Columbia[1]	18	64.3	(*)	(*)	(*)	(*)	(*)	(*)	(*)	(*)	(*)	(*)	(*)	(*)
38	Virginia	114,241	75.7	73.5	69.4	71.1	73.2	77.6	78.9	81.0	83.2	84.3	87.4	92.8	90.3
39	West Virginia	59,137	72.6	85.5	79.0	71.3	69.6	68.7	65.2	67.3	67.1	70.7	74.4	80.8	72.2
40	North Carolina	219,422	76.1	71.5	71.0	76.0	78.2	80.4	81.7	82.6	82.8	83.9	85.7	83.3	83.0
41	South Carolina	95,060	68.3	58.6	59.0	67.2	74.5	76.9	77.2	81.5	83.9	83.4	85.0	83.0	86.0
42	Georgia	149,323	75.4	75.1	68.9	69.3	73.4	79.6	79.9	81.1	78.8	82.4	83.2	84.4	80.7
43	Florida	40,529	71.3	76.9	70.9	62.7	64.4	66.2	73.6	74.5	81.3	80.3	81.0	82.1	71.2
	East South Central:														
44	Kentucky	145,246	66.6	65.0	62.4	63.1	63.2	67.3	69.4	70.2	72.5	76.5	77.0	78.9	77.3
45	Tennessee	165,551	71.5	73.7	64.8	68.9	71.1	73.9	75.1	76.8	80.1	78.5	81.0	80.6	82.6
46	Alabama	144,569	68.4	63.2	56.6	65.9	72.6	74.9	77.1	77.6	77.7	78.4	80.1	81.1	84.7
47	Mississippi	140,486	55.9	50.2	42.2	56.1	65.9	67.3	69.3	67.6	72.7	72.8	76.7	80.5	85.3
	West South Central:														
48	Arkansas	121,832	66.8	62.5	53.3	64.7	72.2	71.1	74.4	74.1	75.6	76.2	77.2	81.0	84.0
49	Louisiana	83,189	67.1	66.4	56.3	64.9	74.9	78.0	80.6	82.3	81.0	84.5	85.0	88.2	84.6
50	Oklahoma	93,324	65.6	73.4	61.6	52.0	54.3	56.2	58.9	65.1	64.9	72.5	75.5	79.3	74.8
51	Texas	260,828	78.7	77.8	68.7	67.5	70.9	77.5	80.2	83.9	84.6	86.7	87.1	85.3	80.5
	Mountain:														
52	Montana	26,282	74.9	92.2	90.2	84.2	83.0	84.9	87.4	75.2	82.0	79.0	69.9	69.7	71.9
53	Idaho	37,195	92.3	94.3	94.9	95.2	94.9	96.0	93.9	88.1	91.9	91.2	89.8	85.5	83.2
54	Wyoming	9,437	74.8	85.0	86.1	79.3	89.3	83.1	75.6	87.4	84.5	84.8	78.1	65.1	66.3
55	Colorado	36,574	80.3	92.1	92.0	90.4	87.8	89.1	88.9	83.5	86.2	83.4	70.3	69.0	71.8
56	New Mexico	14,057	59.8	63.2	53.6	58.7	69.6	67.8	66.0	52.2	55.9	65.0	64.2	60.8	57.2
57	Arizona	8,054	77.4	80.6	80.8	67.3	67.4	82.4	77.5	76.8	82.8	97.2	82.2	78.7	69.6
58	Utah	21,597	89.3	92.5	92.4	91.4	95.3	92.1	90.8	88.0	88.6	89.5	83.6	74.7	72.1
59	Nevada	2,184	70.1	70.8	59.2	68.1	54.5	74.7	67.9	68.2	76.7	93.3	76.2	75.3	69.5
	Pacific:														
60	Washington	64,733	92.7	93.7	94.9	93.0	95.1	92.9	90.0	89.8	93.9	88.5	89.1	87.4	88.8
61	Oregon	54,564	91.3	94.8	95.2	93.0	93.8	92.7	93.0	87.2	86.9	90.8	83.4	80.4	78.8
62	California	124,568	90.9	90.3	91.0	93.0	95.2	92.8	92.9	89.0	91.6	89.9	89.7	86.3	85.3

* Not available.

[1] Data for District of Columbia not included in totals.

Table 19.—MILKING MACHINES—FARMS REPORTING, WITH PERCENT OF FARMS REPORTING IN EACH SIZE-OF-FARM GROUP; BY DIVISIONS AND STATES: 1950

[Data are based on reports for only a sample of farms. See text. Base data in Volume I]

	Region, division, and State	Number of farms reporting milking machines	Percent of farms in each size-of-farm group reporting milking machines											
			Total, all farms	Under 10 acres	10-29 acres	30-49 acres	50-69 acres	70-99 acres	100-139 acres	140-179 acres	180-219 acres	220-259 acres	260-499 acres	500-999 acres	1,000 acres and over
1	**United States**	636,341	11.8	1.0	1.6	3.5	6.0	12.9	19.4	22.5	25.4	25.6	20.9	14.3	7.1
2	The North	509,231	22.5	1.2	2.3	6.3	12.8	22.3	32.3	32.0	36.3	33.8	28.1	19.2	9.7
3	The South	64,230	2.4	0.5	0.5	0.8	1.3	2.3	3.6	5.0	6.2	6.9	7.9	7.8	5.3
4	The West	62,880	13.6	2.2	7.9	18.1	24.6	26.4	26.5	20.5	26.0	24.5	17.1	12.8	6.5
	Geographic Divisions:														
5	New England	25,575	24.8	1.8	3.1	8.9	15.3	21.2	31.0	41.2	47.1	55.9	59.0	62.4	54.3
6	Middle Atlantic	90,038	30.4	1.0	2.2	7.6	16.0	29.5	43.7	55.9	62.3	66.3	70.1	67.3	53.9
7	East North Central	235,981	26.7	1.3	2.3	6.8	13.7	26.8	37.0	40.8	42.6	42.6	39.4	31.5	27.0
8	West North Central	157,637	16.0	1.2	2.1	4.0	6.5	12.3	20.1	21.2	24.0	23.1	18.4	14.1	8.0
9	South Atlantic	22,002	2.3	0.4	0.4	0.6	1.0	2.1	3.8	5.7	7.5	8.1	9.9	10.8	8.4
10	East South Central	19,070	2.1	0.4	0.5	0.7	1.4	2.3	3.7	5.2	6.3	7.1	8.1	8.3	7.2
11	West South Central	23,158	3.0	0.6	0.7	1.1	1.9	2.5	3.3	4.4	4.9	5.9	6.8	6.3	4.1
12	Mountain	26,672	13.7	2.6	7.7	17.6	23.5	27.0	26.0	18.4	24.8	20.0	14.2	11.1	5.6
13	Pacific	36,208	13.6	2.1	7.9	18.4	25.1	25.9	27.0	23.2	27.2	29.7	21.8	16.1	8.7
	New England:														
14	Maine	4,770	15.7	1.7	1.1	3.5	8.8	10.6	17.4	22.0	25.9	29.7	35.8	36.2	34.7
15	New Hampshire	2,931	21.9	1.5	2.1	6.7	14.4	14.4	27.8	32.8	37.5	53.8	52.8	60.9	62.7
16	Vermont	9,837	51.7	5.5	7.6	17.1	27.7	35.3	51.1	59.6	70.3	76.6	78.5	80.7	73.3
17	Massachusetts	4,067	18.3	1.4	4.0	12.3	17.0	30.4	34.5	47.7	52.7	58.5	56.7	69.0	51.0
18	Rhode Island	493	18.9	0.9	4.6	18.3	32.0	25.3	28.9	55.2	40.8	59.5	31.5	64.7	80.0
19	Connecticut	3,477	22.3	1.1	1.5	8.0	16.7	30.3	41.6	58.3	64.6	64.9	74.1	75.5	60.9
	Middle Atlantic:														
20	New York	50,831	40.7	2.0	3.0	9.9	18.8	34.3	52.0	64.4	70.3	73.9	77.8	76.9	62.3
21	New Jersey	3,798	15.3	0.8	1.7	5.1	11.8	23.9	35.8	53.3	54.9	60.0	51.1	41.3	37.5
22	Pennsylvania	35,409	24.1	0.4	1.7	6.6	14.6	26.7	37.6	47.1	52.2	54.8	57.8	52.6	47.8
	East North Central:														
23	Ohio	39,436	19.8	0.9	2.2	5.2	11.6	20.8	28.1	34.3	38.4	41.1	39.6	31.8	27.4
24	Indiana	28,105	16.9	1.2	2.7	5.1	8.2	15.4	22.4	29.8	30.8	32.5	30.7	21.1	21.8
25	Illinois	31,970	16.4	1.4	1.8	3.8	5.2	12.4	19.7	23.7	25.5	25.3	21.2	15.8	10.1
26	Michigan	42,269	27.2	1.3	1.7	5.7	13.9	23.6	38.5	46.1	52.1	56.2	58.2	50.8	43.9
27	Wisconsin	94,201	55.9	2.4	3.7	17.4	35.7	52.3	66.0	69.8	70.6	73.7	73.4	66.6	48.5
	West North Central:														
28	Minnesota	65,049	36.3	2.5	3.3	8.1	16.6	26.9	41.8	41.2	47.7	46.3	44.3	41.0	29.5
29	Iowa	42,305	20.8	0.9	2.5	5.9	6.7	14.7	23.3	26.0	27.4	26.8	23.9	17.1	10.2
30	Missouri	14,186	6.2	0.6	1.3	2.2	4.1	4.6	7.0	8.3	9.8	10.2	10.2	9.7	9.9
31	North Dakota	7,613	11.7	1.8	1.5	1.1	2.1	3.5	2.3	3.3	5.5	8.0	10.6	15.9	13.3
32	South Dakota	5,734	8.6	1.9	1.3	2.2	1.8	4.4	4.3	7.8	11.4	12.7	11.0	9.7	3.5
33	Nebraska	9,482	8.8	1.0	3.1	3.1	3.4	5.6	8.6	8.3	10.9	12.3	11.7	8.6	5.3
34	Kansas	13,268	10.1	1.4	2.7	3.2	4.8	6.4	9.3	10.3	13.5	14.5	13.4	12.2	7.0
	South Atlantic:														
35	Delaware	1,053	14.1	0.6	1.4	1.6	2.1	10.7	20.6	25.8	32.3	41.2	45.2	39.1	29.0
36	Maryland	5,559	15.4	0.3	1.0	3.0	4.9	15.6	23.7	31.3	35.7	31.4	41.0	33.5	28.0
37	District of Columbia	.....	.....	.....	.....	.....	.....	.....	.....	.....	.....	.....	.....	.....	.....
38	Virginia	4,132	2.7	0.4	0.4	0.6	1.0	1.9	3.6	4.2	7.6	7.0	11.9	17.2	16.9
39	West Virginia	2,303	2.8	0.5	0.5	0.6	1.5	3.0	3.7	6.9	5.9	6.7	9.4	11.3	8.2
40	North Carolina	3,575	1.2	0.2	0.4	0.5	0.9	1.3	2.7	3.4	6.0	6.2	6.7	8.0	11.4
41	South Carolina	1,355	1.0	0.4	0.2	0.3	0.7	0.7	1.3	2.2	2.8	3.7	5.9	7.9	8.7
42	Georgia	3,342	1.5	0.6	0.4	0.5	0.8	1.1	1.6	2.6	3.2	4.5	4.9	6.9	6.7
43	Florida	983	1.7	0.3	0.5	1.2	0.5	1.7	3.0	3.0	6.0	4.3	5.3	5.9	3.8
	East South Central:														
44	Kentucky	7,143	3.3	0.5	0.7	1.2	1.8	3.5	5.4	6.6	8.0	8.6	10.3	9.5	10.1
45	Tennessee	6,255	2.7	0.6	0.6	0.9	1.7	2.8	4.0	6.3	8.9	11.2	11.3	13.7	9.7
46	Alabama	2,218	1.0	0.3	0.4	0.3	0.8	0.7	1.3	2.6	2.3	3.0	4.3	7.6	7.5
47	Mississippi	3,454	1.4	0.3	0.3	0.7	1.3	1.9	2.8	4.3	4.1	3.8	5.8	5.3	5.5
	West South Central:														
48	Arkansas	2,884	1.6	0.4	0.4	0.6	1.6	1.6	3.0	3.2	3.2	3.6	4.3	3.1	3.9
49	Louisiana	2,586	2.1	0.7	0.8	1.2	3.0	3.7	3.7	6.1	6.4	7.2	6.4	6.8	4.4
50	Oklahoma	7,607	5.4	0.8	1.4	1.2	2.3	2.7	3.8	4.9	5.3	8.5	10.5	10.2	8.3
51	Texas	10,081	3.0	0.7	0.8	1.7	1.6	2.6	3.2	4.3	5.1	4.9	5.1	4.9	3.1
	Mountain:														
52	Montana	3,159	9.0	.....	4.3	8.7	9.6	17.5	23.0	14.4	26.8	20.0	12.0	7.9	4.2
53	Idaho	11,767	29.2	7.1	22.5	32.9	36.4	42.8	41.3	31.4	39.0	30.7	24.9	19.5	12.6
54	Wyoming	1,082	8.6	0.9	1.2	3.4	17.9	9.1	5.7	13.7	22.2	13.0	12.4	10.1	4.9
55	Colorado	4,500	9.9	2.0	2.7	7.9	11.8	12.6	16.0	13.2	16.1	17.8	11.3	12.4	7.8
56	New Mexico	940	4.0	0.9	1.2	3.5	7.0	6.2	5.1	4.9	5.3	2.1	8.1	6.7	3.8
57	Arizona	910	8.7	1.8	9.1	16.2	25.2	16.3	8.9	12.1	8.4	8.3	6.3	6.7	2.3
58	Utah	3,864	16.0	2.0	7.2	15.1	25.4	28.8	32.9	25.1	28.3	22.6	20.3	17.1	5.7
59	Nevada	450	14.4	2.1	5.3	8.7	31.8	25.3	35.7	33.9	16.7	33.3	17.6	4.2	4.5
	Pacific:														
60	Washington	11,608	16.6	1.3	7.9	21.4	37.1	34.7	35.3	31.9	33.5	38.3	23.4	13.1	8.1
61	Oregon	9,159	15.3	1.9	6.8	15.0	21.5	27.0	28.9	24.7	26.9	29.3	26.8	18.1	9.3
62	California	15,441	11.3	2.4	8.3	18.2	20.3	19.3	20.7	16.4	23.6	24.8	18.0	17.0	8.8

Table 20.—GRAIN COMBINES—FARMS REPORTING AND NUMBER, WITH PERCENT OF FARMS REPORTING IN EACH SIZE-OF-FARM GROUP; BY DIVISIONS AND STATES: 1950

[Data are based on reports for only a sample of farms. See text. Base data in Volume I]

	Region, division, and State	Grain combines		Percent of farms in each size-of-farm group reporting grain combines												
		Farms reporting	Number	Total, all farms	Under 10 acres	10-29 acres	30-49 acres	50-69 acres	70-99 acres	100-139 acres	140-179 acres	180-219 acres	220-259 acres	260-499 acres	500-999 acres	1,000 acres and over
1	**United States**	665,378	713,633	12.4	0.5	0.8	1.3	2.4	5.6	10.1	18.5	22.6	29.3	37.3	48.4	45.8
2	The North	474,537	498,120	20.9	0.7	1.1	2.2	4.4	8.7	15.0	24.3	30.0	36.7	46.1	60.0	60.1
3	The South	125,959	140,327	4.8	0.4	0.7	0.9	1.4	2.3	4.2	7.6	9.7	13.1	21.6	33.4	34.2
4	The West	64,882	75,186	14.1	0.3	0.6	2.1	4.5	8.9	12.4	17.7	19.7	25.6	31.5	43.8	43.8
	Geographic Divisions:															
5	New England	1,169	1,216	1.1	(1)	0.1	(1)	0.2	0.4	0.9	1.9	1.6	2.4	3.6	8.2	18.2
6	Middle Atlantic	26,601	27,377	9.0	0.2	0.7	1.7	4.5	7.8	11.7	14.8	18.9	21.1	25.6	32.2	45.9
7	East North Central	187,152	192,338	21.1	0.9	1.1	2.7	5.5	11.0	19.7	31.9	39.4	47.5	58.1	68.7	64.8
8	West North Central	259,615	277,189	26.4	1.1	1.7	2.0	3.2	6.3	11.7	21.8	26.7	34.4	45.5	61.6	60.6
9	South Atlantic	38,611	41,105	4.0	0.6	0.9	1.3	1.9	3.2	5.5	7.4	10.8	13.1	17.7	27.0	34.2
10	East South Central	24,746	27,710	2.7	0.3	0.6	0.6	1.0	1.6	3.5	5.6	7.5	10.0	16.5	26.8	41.3
11	West South Central	62,602	71,512	8.0	0.4	0.6	0.7	1.0	2.1	3.5	9.1	10.3	14.8	25.6	38.1	32.9
12	Mountain	43,071	48,939	22.1	0.3	1.3	3.1	5.7	11.7	14.6	20.1	21.9	28.6	34.4	45.8	42.5
13	Pacific	21,811	26,247	8.2	0.2	0.4	1.6	3.9	6.3	10.6	14.4	17.5	22.0	26.8	39.8	47.2
	New England:															
14	Maine	515	530	1.7	.....	.....	.....	.....	0.2	1.3	2.3	2.7	3.2	5.4	11.3	23.8
15	New Hampshire	78	83	0.6	.....	.....	.....	0.4	.....	.....	0.9	.....	0.9	2.9	5.2	5.1
16	Vermont	298	309	1.6	.....	0.3	.....	0.5	0.3	0.4	1.8	1.1	2.5	2.9	5.5	20.5
17	Massachusetts	138	144	0.6	.....	.....	.....	.....	0.8	1.3	2.0	1.5	2.6	3.0	10.3	11.8
18	Rhode Island	32	37	1.2	0.9	.....	.....	.....	.....	2.2	6.9	.....	13.5	1.6	29.4	.....
19	Connecticut	108	113	0.7	.....	0.1	0.3	0.7	0.9	0.6	1.1	1.1	1.1	2.4	11.4	21.7
	Middle Atlantic:															
20	New York	10,498	10,830	8.4	0.3	0.7	0.8	3.2	5.4	8.4	10.4	15.7	18.1	22.6	26.5	45.6
21	New Jersey	1,925	2,009	7.8	.....	0.7	1.3	4.6	8.9	17.5	29.2	31.1	31.7	34.6	52.3	39.6
22	Pennsylvania	14,178	14,538	9.7	0.3	0.8	2.3	5.3	9.3	13.8	18.0	21.7	24.7	30.2	40.4	47.8
	East North Central:															
23	Ohio	39,386	40,315	19.8	1.0	1.1	3.6	6.3	13.3	23.5	37.0	47.2	51.9	61.8	72.6	70.0
24	Indiana	37,006	37,865	22.2	1.1	1.5	2.2	4.6	11.5	22.1	36.6	45.4	57.2	69.4	80.9	77.3
25	Illinois	69,520	71,978	35.6	1.0	1.3	2.8	4.8	15.2	26.4	45.0	52.1	62.8	74.1	83.8	82.0
26	Michigan	26,588	27,234	17.1	0.2	0.7	3.2	6.9	11.6	21.5	29.3	37.9	40.8	46.7	52.6	43.0
27	Wisconsin	14,652	14,946	8.7	0.4	0.4	1.1	3.8	5.5	8.5	11.3	13.3	13.6	18.1	26.3	35.1
	West North Central:															
28	Minnesota	30,161	31,262	16.8	1.0	1.5	1.2	1.4	3.3	7.0	16.5	19.1	25.0	34.6	58.1	72.5
29	Iowa	51,424	52,275	25.3	0.6	1.3	2.0	4.2	9.3	17.5	27.6	32.3	38.9	48.0	61.8	60.9
30	Missouri	26,210	27,726	11.4	0.6	1.3	1.5	2.5	4.1	7.4	12.0	18.0	22.2	31.8	41.1	42.4
31	North Dakota	35,043	38,194	53.7	1.8	4.5	6.9	6.2	11.5	13.1	22.4	30.3	39.9	50.3	65.2	72.7
32	South Dakota	20,438	21,812	30.8	2.2	4.2	2.2	1.8	9.1	8.5	13.0	18.3	23.5	32.1	50.5	48.1
33	Nebraska	35,028	37,036	32.7	1.8	2.1	5.1	4.1	10.4	16.3	23.3	33.1	41.0	46.5	52.4	42.1
34	Kansas	61,311	68,884	46.7	2.1	2.7	3.8	6.8	11.3	20.5	35.9	44.1	54.9	68.4	78.5	80.0
	South Atlantic:															
35	Delaware	1,082	1,142	14.5	.....	0.5	3.3	2.8	8.5	15.1	28.0	32.5	39.8	53.0	66.1	55.6
36	Maryland	3,815	4,031	10.5	0.7	0.7	1.2	3.0	6.5	10.6	17.8	24.2	28.1	38.7	51.6	55.3
37	District of Columbia[2]	1	1	3.6	(*)	(*)	(*)	(*)	(*)	(*)	(*)	(*)	(*)	(*)	(*)	(*)
38	Virginia	6,071	6,388	4.0	0.4	0.5	0.9	1.3	2.0	4.9	5.9	10.4	13.5	16.5	29.8	40.3
39	West Virginia	621	626	0.8	0.1	0.2	0.1	0.7	0.3	0.7	0.8	2.2	2.6	3.4	6.3	7.6
40	North Carolina	12,742	13,252	4.4	0.6	1.2	1.9	2.7	5.2	9.8	12.0	16.3	20.9	25.5	35.4	50.5
41	South Carolina	6,290	6,765	4.5	1.0	1.2	1.6	2.8	4.5	6.2	9.2	14.6	14.4	23.1	36.4	54.6
42	Georgia	7,560	8,389	3.8	0.9	0.8	1.0	1.1	2.1	3.2	4.5	6.8	7.5	14.5	25.4	41.8
43	Florida	430	512	0.8	.....	.....	0.2	0.6	0.4	1.0	0.5	1.1	0.5	3.4	5.8	6.3
	East South Central:															
44	Kentucky	6,617	7,046	3.0	0.5	0.4	0.6	0.8	1.4	3.2	6.6	7.4	10.2	19.3	29.1	38.2
45	Tennessee	9,147	10,158	4.0	0.4	1.0	1.1	1.4	2.8	5.8	8.7	12.2	15.8	23.4	37.3	43.3
46	Alabama	4,072	4,532	1.9	0.1	0.4	0.4	0.9	1.2	2.3	3.2	4.4	5.9	10.0	19.2	33.7
47	Mississippi	4,910	5,974	2.0	0.3	0.4	0.5	0.7	0.9	1.9	2.9	4.8	6.0	12.5	27.0	49.7
	West South Central:															
48	Arkansas	6,834	7,937	3.7	0.4	1.0	0.8	1.7	2.5	4.1	4.7	5.7	9.8	15.6	35.0	50.8
49	Louisiana	2,900	3,507	2.3	0.2	0.3	0.6	0.9	1.1	2.2	3.7	8.6	7.8	18.7	31.0	39.6
50	Oklahoma	22,540	24,988	15.9	0.6	0.6	0.7	1.0	2.4	3.6	13.4	12.5	22.3	35.5	51.1	48.6
51	Texas	30,328	35,080	9.2	0.5	0.3	0.6	0.7	1.9	3.4	8.2	11.2	12.8	22.5	33.5	27.8
	Mountain:															
52	Montana	13,580	15,494	38.7	.....	2.7	1.1	6.4	6.2	10.1	14.6	21.1	27.3	37.5	52.9	56.7
53	Idaho	9,185	10,425	22.8	0.7	1.9	4.8	7.5	15.5	20.5	26.2	31.8	39.9	45.8	62.0	59.3
54	Wyoming	2,988	3,208	23.7	.....	1.2	8.6	3.6	17.5	15.8	32.1	24.4	41.3	27.4	29.3	24.8
55	Colorado	10,975	12,805	24.1	0.5	1.2	2.0	6.5	10.7	14.7	19.8	22.4	22.0	33.9	45.0	44.5
56	New Mexico	2,633	2,966	11.2	0.1	1.0	2.1	2.8	2.9	5.6	9.4	9.5	17.0	25.3	33.3	18.7
57	Arizona	681	829	6.5	0.3	0.5	0.4	4.2	7.5	5.6	14.9	12.3	18.5	17.1	20.2	11.0
58	Utah	2,651	2,827	11.0	0.1	0.9	3.4	5.2	11.2	12.7	16.1	14.7	24.4	29.8	40.3	34.5
59	Nevada	378	385	12.1	.....	.....	1.4	.....	6.3	14.3	16.9	10.0	13.3	17.6	26.8	27.9
	Pacific:															
60	Washington	6,679	7,792	9.6	.....	0.3	0.7	2.9	2.4	5.2	9.0	13.2	18.1	31.2	55.6	71.0
61	Oregon	8,487	9,616	14.2	0.6	0.8	4.2	7.1	13.1	21.7	27.3	31.7	37.8	38.8	43.6	47.3
62	California	6,645	8,839	4.8	0.2	0.4	0.9	2.7	4.1	6.1	8.3	9.4	13.0	17.6	27.9	32.8

*Not available.

[1] 0.05 percent or less.

[2] Data for District of Columbia not included in totals.

Table 21.—CORN PICKERS—FARMS REPORTING AND NUMBER, WITH PERCENT OF FARMS REPORTING IN EACH SIZE-OF-FARM GROUP; BY DIVISIONS AND STATES: 1950

[Data are based on reports for only a sample of farms. See text. Base data in Volume I]

	Region, division, and State	Corn pickers		Percent of farms in each size-of-farm group reporting corn pickers												
		Farms reporting	Number	Total, all farms	Under 10 acres	10-29 acres	30-49 acres	50-69 acres	70-99 acres	100-139 acres	140-179 acres	180-219 acres	220-259 acres	260-499 acres	500-999 acres	1,000 acres and over
1	United States	447,387	455,519	8.3	0.2	0.2	0.5	1.1	3.8	7.9	17.7	20.2	26.8	25.2	16.7	8.3
2	The North	421,619	428,934	18.6	0.6	0.8	1.6	3.0	7.8	14.4	27.8	31.7	39.2	39.1	29.6	19.9
3	The South	22,430	23,133	0.8	0.1	0.1	0.1	0.2	0.4	0.8	1.5	2.3	2.9	3.8	5.0	5.3
4	The West	3,338	3,452	0.7	(1)	(1)	0.1	0.2	0.6	0.8	1.4	1.4	1.2	1.7	2.0	1.8
	Geographic Divisions:															
5	New England	162	162	0.2	.....	.....	0.1	0.1	0.2	0.1	0.2	0.1	0.4	0.3	1.0	1.5
6	Middle Atlantic	10,886	11,007	3.7	0.1	0.3	0.6	1.6	2.9	5.1	6.1	8.1	8.7	9.5	15.2	21.9
7	East North Central	172,788	176,352	19.5	0.8	1.0	2.1	4.2	8.9	16.9	30.1	37.2	46.4	55.9	66.9	62.2
8	West North Central	237,783	241,413	24.2	1.0	1.1	1.5	3.1	9.0	17.4	31.3	34.7	41.2	37.4	26.1	18.6
9	South Atlantic	8,993	9,164	0.9	0.1	0.1	0.1	0.3	0.5	1.0	2.1	2.6	3.7	5.8	7.7	9.5
10	East South Central	7,960	8,248	0.9	0.1	0.1	0.1	0.2	0.4	0.9	1.6	3.1	3.7	6.7	9.2	13.2
11	West South Central	5,477	5,721	0.7	(1)	0.1	0.1	0.2	0.3	0.6	0.9	1.4	1.9	1.7	2.6	2.7
12	Mountain	2,906	2,970	1.5	0.1	0.1	0.3	0.2	0.9	1.3	2.1	2.1	1.9	2.5	2.8	2.4
13	Pacific	432	482	0.2	(1)	(1)	0.1	0.2	0.3	0.4	0.5	0.7	0.3	0.3	0.6	0.3
	New England:															
14	Maine	18	18	0.1	.....	.....	.....	.....	0.1	.....	0.2	.....	.....	0.2	.....	1.4
15	New Hampshire	17	17	0.1	.....	.....	.....	.....	.....	0.3	0.5	.....	.....	0.4	.....	1.7
16	Vermont	24	24	0.1	.....	.....	.....	.....	.....	.....	(1)	.....	0.4	0.1	1.3	1.6
17	Massachusetts	48	48	0.2	.....	.....	0.2	0.2	0.3	0.4	0.4	0.7	.....	1.2	2.7	.....
18	Rhode Island	6	6	0.2	.....	.....	1.7	.....	.....	.....	.....	.....	.....	.....	.....	20.0
19	Connecticut	49	49	0.3	.....	.....	0.3	0.3	0.6	0.3	.....	.....	2.5	0.8	4.3	.....
	Middle Atlantic:															
20	New York	1,795	1,827	1.4	(1)	0.1	0.1	0.6	0.8	1.0	1.6	2.4	2.6	4.5	10.7	14.0
21	New Jersey	1,006	1,022	4.1	0.1	0.3	0.6	3.0	4.6	9.9	14.6	18.0	16.4	15.8	19.4	14.0
22	Pennsylvania	8,085	8,158	5.5	0.2	0.5	1.0	2.1	4.3	8.0	10.1	14.8	17.5	18.3	23.2	33.3
	East North Central:															
23	Ohio	34,241	34,691	17.2	0.8	0.8	2.0	4.4	11.1	19.9	32.0	41.9	47.6	57.4	75.3	68.9
24	Indiana	44,627	45,289	26.8	1.2	1.5	4.1	7.5	16.2	29.3	45.1	55.0	64.0	74.7	82.6	79.6
25	Illinois	73,307	75,532	37.6	1.1	1.4	3.3	5.6	17.2	29.0	49.7	54.8	65.8	74.4	83.3	87.4
26	Michigan	10,585	10,681	6.8	0.1	0.4	0.8	1.7	3.0	6.9	11.1	17.1	20.2	25.8	31.7	26.7
27	Wisconsin	10,028	10,159	5.9	0.2	0.5	0.8	0.8	1.8	4.2	7.5	10.3	13.4	17.6	28.0	24.7
	West North Central:															
28	Minnesota	45,249	45,792	25.3	1.4	1.6	1.5	2.2	7.7	15.7	30.4	33.3	40.9	43.1	38.2	28.3
29	Iowa	91,175	92,516	44.9	1.4	2.0	4.1	8.6	22.9	35.7	52.8	57.5	67.2	73.2	78.0	77.1
30	Missouri	16,972	17,286	7.4	0.5	0.4	0.3	0.9	1.8	3.5	7.2	11.2	15.1	23.2	32.2	34.1
31	North Dakota	5,343	5,477	8.2	.....	.....	.....	.....	0.9	1.5	4.0	3.5	6.0	7.3	9.2	14.1
32	South Dakota	25,705	26,160	38.8	2.2	3.3	5.4	8.9	11.0	19.3	35.0	44.7	52.4	49.4	43.0	24.4
33	Nebraska	41,399	41,989	38.6	1.4	2.5	3.8	8.6	13.5	27.3	38.1	49.6	54.3	53.6	43.9	24.1
34	Kansas	11,940	12,193	9.1	0.6	0.6	1.4	2.5	3.0	5.2	8.2	11.4	14.4	14.2	11.4	7.2
	South Atlantic:															
35	Delaware	643	649	8.6	.....	.....	0.5	3.5	5.1	9.0	15.1	14.7	16.1	43.1	32.2	38.9
36	Maryland	2,513	2,569	6.9	.....	0.1	1.2	1.6	3.7	6.1	10.9	15.2	19.1	29.9	38.0	37.1
37	District of Columbia	.....	.....	.....	.....	.....	.....	.....	.....	.....	.....	.....	.....	.....	.....	.....
38	Virginia	2,407	2,440	1.6	0.1	0.1	0.2	0.4	0.5	1.3	2.3	3.4	5.1	8.4	14.5	24.9
39	West Virginia	393	394	0.5	.....	(1)	0.1	(1)	0.1	0.3	0.9	1.1	1.5	2.5	7.1	8.8
40	North Carolina	1,903	1,937	0.7	0.1	0.2	0.1	0.2	0.5	1.3	2.4	2.3	3.4	5.3	7.8	18.3
41	South Carolina	382	390	0.3	(1)	0.1	(1)	0.2	(1)	0.2	0.5	0.6	0.5	1.0	4.4	8.8
42	Georgia	659	687	0.3	0.1	(1)	0.1	0.1	0.2	0.1	0.3	0.4	0.2	1.4	2.4	6.2
43	Florida	93	98	0.2	.....	(1)	.....	.....	0.2	0.1	0.2	0.3	0.5	0.6	0.8	1.7
	East South Central:															
44	Kentucky	4,848	4,980	2.2	0.3	0.2	0.2	0.6	0.9	2.1	3.6	6.8	7.8	16.1	25.0	34.9
45	Tennessee	1,782	1,824	0.8	(1)	0.2	0.2	0.1	0.4	0.5	1.4	2.8	3.3	6.1	10.2	14.6
46	Alabama	678	696	0.3	0.1	0.1	(1)	(1)	0.3	0.3	0.3	0.6	1.5	1.7	3.6	7.0
47	Mississippi	652	748	0.3	(1)	(1)	(1)	.....	(1)	0.1	0.4	0.1	0.3	1.4	5.2	14.2
	West South Central:															
48	Arkansas	787	864	0.4	0.1	0.1	0.1	0.1	0.2	0.3	0.2	1.1	1.3	1.4	4.2	13.5
49	Louisiana	270	294	0.2	(1)	(1)	0.1	0.2	.....	0.4	0.2	0.2	1.3	1.4	1.9	7.0
50	Oklahoma	1,557	1,606	1.1	0.1	.....	0.1	0.2	0.4	0.4	0.8	1.4	2.0	1.8	3.6	3.5
51	Texas	2,863	2,957	0.9	(1)	(1)	0.1	0.2	0.5	0.7	1.3	1.6	2.1	1.7	2.0	1.5
	Mountain:															
52	Montana	254	261	0.7	.....	.....	.....	.....	.....	.....	0.4	.....	0.5	0.3	0.7	1.4
53	Idaho	129	129	0.3	.....	.....	0.2	0.1	0.3	1.0	0.1	1.0	0.4	0.5	.....	0.4
54	Wyoming	74	76	0.6	.....	.....	.....	.....	.....	.....	0.8	.....	1.1	0.8	1.2	0.6
55	Colorado	2,269	2,324	5.0	0.2	0.1	1.1	0.5	4.1	4.3	6.5	7.0	6.1	7.1	7.5	7.2
56	New Mexico	130	130	0.6	.....	.....	0.3	.....	.....	.....	0.7	.....	.....	1.2	1.6	1.1
57	Arizona	10	10	0.1	.....	0.3	.....	.....	.....	.....	.....	2.5	.....	.....	.....	.....
58	Utah	31	31	0.1	.....	0.1	.....	.....	.....	0.6	.....	0.5	.....	0.3	0.5	0.1
59	Nevada	9	9	0.3	.....	.....	.....	.....	.....	.....	.....	3.3	.....	.....	.....	0.7
	Pacific:															
60	Washington	78	87	0.1	.....	.....	0.1	0.1	0.2	0.4	0.2	0.7	0.4	0.2	0.4	0.1
61	Oregon	167	172	0.3	.....	.....	.....	0.3	0.4	0.6	1.0	1.1	0.3	0.4	1.0	0.2
62	California	187	223	0.1	(1)	(1)	0.1	0.1	0.3	0.3	0.3	0.4	0.2	0.3	0.5	0.6

[1] 0.05 percent or less.

Table 22.—PICK-UP HAY BALERS—FARMS REPORTING AND NUMBER, WITH PERCENT OF FARMS REPORTING IN EACH SIZE-OF-FARM GROUP; BY DIVISIONS AND STATES: 1950

[Data are based on reports for only a sample of farms. See text. Base data in Volume I]

	Region, division, and State	Pick-up hay balers		Percent of farms in each size-of-farm group reporting pick-up hay balers												
		Farms reporting	Number	Total, all farms	Under 10 acres	10-29 acres	30-49 acres	50-69 acres	70-99 acres	100-139 acres	140-179 acres	180-219 acres	220-259 acres	260-499 acres	500-999 acres	1,000 acres and over
1	United States	191,658	195,858	3.6	0.3	0.5	0.7	1.1	1.9	3.5	4.8	6.9	8.3	9.8	11.6	12.8
2	The North	122,960	124,877	5.4	0.3	0.4	0.7	1.5	2.5	4.7	5.8	8.6	9.9	11.5	12.9	12.9
3	The South	50,507	51,869	1.9	0.3	0.5	0.5	0.7	1.1	1.9	2.7	3.8	4.7	7.1	11.8	15.5
4	The West	18,191	19,112	3.9	0.2	0.6	1.6	2.8	4.0	5.5	5.2	8.1	8.0	7.5	7.5	10.7
	Geographic Divisions:															
5	New England	3,067	3,120	3.0	0.1	0.1	0.3	0.6	1.7	2.2	3.1	5.3	7.3	10.8	18.1	32.9
6	Middle Atlantic	19,838	20,262	6.7	0.1	0.4	1.2	2.0	4.2	7.6	10.6	15.1	18.2	23.5	38.2	53.7
7	East North Central	52,854	53,603	6.0	0.3	0.4	0.8	1.5	2.6	5.2	7.4	10.5	13.6	18.4	33.8	46.2
8	West North Central	47,201	47,892	4.8	0.4	0.4	0.6	1.1	1.7	3.0	4.1	5.6	6.7	7.8	8.8	10.9
9	South Atlantic	18,589	18,908	1.9	0.3	0.6	0.7	0.8	1.2	2.3	3.1	4.7	5.4	9.0	15.4	20.0
10	East South Central	16,031	16,515	1.8	0.3	0.4	0.4	0.7	1.1	1.8	3.3	4.9	6.1	10.2	19.3	29.8
11	West South Central	15,887	16,446	2.0	0.2	0.5	0.5	0.6	0.9	1.4	2.0	2.1	3.4	4.9	8.0	11.7
12	Mountain	9,467	9,826	4.9	0.4	0.8	2.0	3.0	4.3	5.9	4.3	6.9	6.9	5.9	5.7	9.5
13	Pacific	8,724	9,286	3.3	0.2	0.5	1.4	2.7	3.7	5.1	6.3	9.3	9.4	10.1	11.3	13.9
	New England:															
14	Maine	524	524	1.7	.....	.....	0.2	0.1	0.8	0.9	1.1	2.9	4.0	6.1	11.3	20.4
15	New Hampshire	281	292	2.1	.....	0.8	.....	.....	1.1	1.2	2.6	3.2	5.1	7.5	10.8	23.7
16	Vermont	821	837	4.3	.....	.....	.....	.....	0.3	1.0	1.8	3.3	6.4	10.4	21.5	41.8
17	Massachusetts	690	700	3.1	.....	0.1	0.4	1.5	3.3	4.5	4.6	14.3	14.2	22.9	29.3	41.2
18	Rhode Island	64	74	2.5	0.9	.....	.....	2.0	5.1	2.2	6.9	.....	.....	11.8	41.2	40.0
19	Connecticut	687	693	4.4	0.2	0.1	1.0	1.0	3.7	6.9	11.3	14.8	16.6	21.5	30.4	69.6
	Middle Atlantic:															
20	New York	8,946	9,217	7.2	0.1	0.3	1.4	1.3	2.6	5.6	8.7	13.5	15.9	22.6	40.2	56.6
21	New Jersey	1,751	1,804	7.1	.....	0.3	0.4	2.4	7.5	15.2	22.2	33.0	42.8	40.4	44.5	41.7
22	Pennsylvania	9,141	9,241	6.2	0.1	0.4	1.1	2.4	4.9	8.6	11.4	15.4	19.0	23.3	33.5	53.2
	East North Central:															
23	Ohio	12,241	12,378	6.1	0.3	0.6	0.9	1.7	3.2	6.2	9.0	13.6	19.2	26.4	44.2	61.6
24	Indiana	9,577	9,674	5.7	0.2	0.4	0.7	1.6	2.6	5.2	7.9	11.0	14.8	20.2	32.4	48.8
25	Illinois	15,433	15,727	7.9	0.5	0.4	0.9	1.5	3.4	5.7	8.2	10.6	12.9	16.7	34.9	45.9
26	Michigan	7,342	7,480	4.7	0.1	0.1	0.6	1.0	2.1	4.7	6.8	11.0	13.6	19.3	34.3	43.0
27	Wisconsin	8,261	8,344	4.9	0.5	0.4	0.8	2.1	2.2	4.3	5.3	7.4	9.7	13.2	22.3	32.5
	West North Central:															
28	Minnesota	7,700	7,812	4.3	0.4	0.6	0.7	0.7	1.7	2.7	3.5	5.5	5.9	8.0	15.1	24.3
29	Iowa	13,042	13,211	6.4	0.4	0.4	0.7	2.4	2.6	4.4	6.0	7.3	9.6	13.4	22.7	44.3
30	Missouri	8,912	9,032	3.9	0.2	0.2	0.3	0.8	1.2	2.2	3.4	4.8	6.9	11.0	22.3	32.9
31	North Dakota	2,350	2,404	3.6	0.9	.....	1.1	2.1	0.9	.....	0.9	1.2	1.7	1.8	3.8	11.0
32	South Dakota	2,935	3,005	4.4	0.4	1.3	2.2	0.9	0.9	0.3	1.7	2.2	4.0	4.2	6.2	9.3
33	Nebraska	4,216	4,253	3.9	0.7	0.9	1.6	0.4	1.8	1.9	3.1	3.8	4.3	5.2	4.9	7.9
34	Kansas	8,046	8,175	6.1	0.3	0.6	0.9	1.6	1.3	3.5	4.2	6.5	7.2	8.7	10.7	10.0
	South Atlantic:															
35	Delaware	400	405	5.4	.....	.....	0.5	1.4	2.3	5.1	7.2	12.9	10.8	27.0	27.8	33.3
36	Maryland	2,162	2,194	6.0	0.2	0.6	0.8	1.0	3.1	5.8	10.6	11.5	14.5	21.3	40.3	53.8
37	District of Columbia[1]	1	1	3.6	(*)	(*)	(*)	(*)	(*)	(*)	(*)	(*)	(*)	(*)	(*)	(*)
38	Virginia	3,507	3,576	2.3	0.1	0.3	0.3	0.4	0.5	1.8	2.4	4.7	6.4	12.6	24.6	42.0
39	West Virginia	611	617	0.8	.....	(2)	(2)	0.1	0.2	0.2	1.4	2.2	2.1	4.1	10.3	16.7
40	North Carolina	5,728	5,796	2.0	0.5	0.9	1.0	1.2	1.9	3.9	4.0	7.2	8.1	10.5	17.7	27.1
41	South Carolina	2,159	2,215	1.6	0.6	0.6	0.6	1.1	0.9	1.5	2.2	4.4	3.3	7.9	13.1	24.6
42	Georgia	3,721	3,795	1.9	0.5	0.6	0.7	0.8	1.3	1.8	2.2	2.9	2.3	5.8	11.1	19.1
43	Florida	301	310	0.5	.....	.....	0.1	0.3	0.4	0.7	1.2	0.3	3.3	1.3	3.6	3.7
	East South Central:															
44	Kentucky	5,827	5,984	2.7	0.5	0.6	0.4	1.0	1.5	2.5	4.6	6.8	9.0	16.2	29.6	42.1
45	Tennessee	4,738	4,800	2.0	0.2	0.5	0.7	0.9	1.3	2.0	4.1	6.3	8.0	12.4	27.6	38.4
46	Alabama	2,384	2,437	1.1	0.2	0.3	0.3	0.6	0.7	1.2	2.1	2.3	2.2	4.9	10.8	19.9
47	Mississippi	3,082	3,294	1.2	0.2	0.4	0.4	0.4	0.6	1.1	1.6	2.4	3.2	6.2	17.1	35.4
	West South Central:															
48	Arkansas	3,175	3,282	1.7	0.2	0.7	0.5	0.6	0.8	1.6	1.8	2.9	4.1	6.3	17.1	35.6
49	Louisiana	1,884	1,957	1.5	0.2	0.5	0.6	1.0	0.8	1.6	2.0	4.0	3.6	7.4	16.7	30.5
50	Oklahoma	5,025	5,166	3.5	0.2	0.3	0.1	0.8	0.9	1.6	2.7	2.5	5.1	6.6	11.2	15.7
51	Texas	5,803	6,041	1.8	0.2	0.3	0.4	0.4	0.9	1.1	1.4	1.4	2.2	3.3	4.6	7.8
	Mountain:															
52	Montana	1,663	1,719	4.7	0.4	1.6	0.5	.....	1.4	1.4	1.3	1.5	2.1	3.2	2.9	9.1
53	Idaho	2,204	2,253	5.5	0.5	0.7	1.7	3.4	4.2	6.3	5.9	7.2	8.9	8.1	11.8	16.8
54	Wyoming	628	668	5.0	.....	.....	3.4	.....	.....	.....	1.9	4.7	4.3	5.1	5.0	9.1
55	Colorado	1,603	1,667	3.5	0.3	0.4	1.3	1.8	3.1	3.4	3.1	3.8	3.9	3.9	3.8	7.6
56	New Mexico	924	981	3.9	0.9	1.3	2.6	4.1	7.0	7.3	4.2	12.6	9.6	3.6	4.3	6.1
57	Arizona	578	623	5.6	.....	1.6	3.5	3.2	3.1	8.9	8.0	22.2	11.6	10.9	13.0	11.1
58	Utah	1,432	1,444	5.9	0.1	0.6	2.2	3.7	7.3	12.4	7.7	9.9	16.0	12.6	13.7	16.2
59	Nevada	435	471	14.0	2.1	.....	4.3	.....	11.4	10.7	19.1	16.7	6.7	39.1	23.0	22.7
	Pacific:															
60	Washington	1,862	1,919	2.7	0.1	0.4	0.6	1.6	2.4	2.7	5.4	8.2	9.1	8.9	11.1	10.1
61	Oregon	2,141	2,204	3.6	0.1	0.5	1.1	2.7	3.4	4.9	6.3	8.6	7.3	10.6	8.9	12.3
62	California	4,721	5,163	3.4	0.2	0.6	1.9	3.2	4.7	6.6	7.0	10.6	11.1	10.6	12.6	17.0

*Not available.

[1] Data for District of Columbia not included in totals.

[2] 0.05 percent or less.

Table 23.—SILOS—FARMS REPORTING, WITH PERCENT OF FARMS REPORTING IN EACH SIZE-OF-FARM GROUP; BY DIVISIONS AND STATES: 1950

[Data are based on reports for only a sample of farms. See text. Base data in Volume I]

	Region, division, and State	Number of farms reporting silos	Percent of farms in each size-of-farm group reporting silos												
			Total, all farms	Under 10 acres	10-29 acres	30-49 acres	50-69 acres	70-99 acres	100-139 acres	140-179 acres	180-219 acres	220-259 acres	260-499 acres	500-999 acres	1,000 acres and over
1	United States	557,188	10.4	0.5	0.7	2.3	4.5	10.6	16.1	18.8	22.0	22.7	21.5	17.2	11.9
2	The North	493,397	21.8	1.2	2.2	6.6	12.5	21.1	28.6	28.3	33.2	31.6	31.1	26.1	20.8
3	The South	39,606	1.5	0.1	0.2	0.3	0.5	0.8	1.8	2.5	3.6	4.2	5.9	9.4	11.2
4	The West	24,185	5.2	0.3	1.2	4.9	8.3	8.9	10.9	9.4	11.7	10.8	8.7	6.5	5.7
	Geographic Divisions:														
5	New England	19,171	18.6	0.5	1.7	5.7	10.8	14.4	22.9	31.3	34.1	44.5	47.8	51.3	55.0
6	Middle Atlantic	86,845	29.3	0.7	2.2	8.6	17.5	28.7	41.2	51.9	57.8	62.4	68.9	71.5	70.3
7	East North Central	218,283	24.7	1.3	2.4	7.7	13.3	25.4	32.6	36.1	37.6	37.4	40.0	46.1	47.9
8	West North Central	169,098	17.2	1.6	2.0	3.6	5.7	11.8	17.5	19.4	23.6	23.3	23.3	20.7	18.4
9	South Atlantic	19,844	2.1	0.1	0.2	0.4	0.7	1.5	3.2	4.5	6.4	7.3	10.5	15.4	16.4
10	East South Central	9,180	1.0	0.2	0.2	0.2	0.3	0.6	1.3	1.8	3.1	4.3	6.1	10.9	17.9
11	West South Central	10,582	1.4	0.1	0.1	0.1	0.3	0.4	0.7	1.5	1.4	1.9	3.4	6.5	8.6
12	Mountain	13,658	7.0	0.5	1.8	5.6	9.5	9.7	12.5	10.9	12.5	12.3	9.0	6.6	6.0
13	Pacific	10,527	3.9	0.2	1.0	4.6	7.7	8.1	9.6	7.3	10.8	9.0	8.3	6.2	4.8
	New England:														
14	Maine	3,430	11.3	.....	0.6	2.7	4.6	6.5	11.0	15.6	19.7	25.0	28.3	33.4	35.4
15	New Hampshire	2,021	15.1	.....	0.8	3.2	7.0	6.0	17.6	26.7	27.8	35.8	43.8	46.5	41.0
16	Vermont	6,679	35.1	2.1	2.5	4.3	13.2	20.7	33.3	41.4	45.0	54.3	58.7	61.1	73.0
17	Massachusetts	3,200	14.4	0.6	1.5	8.4	13.8	22.5	28.2	37.5	39.5	54.5	55.6	63.0	52.9
18	Rhode Island	443	17.0	0.9	3.7	10.0	18.0	20.3	35.6	51.7	34.2	56.8	47.2	94.1	100.0
19	Connecticut	3,398	21.8	0.4	2.8	8.3	21.2	26.0	41.0	52.9	59.0	70.3	69.3	69.6	65.2
	Middle Atlantic:														
20	New York	46,364	37.2	1.2	3.1	10.4	19.6	32.6	46.1	56.3	62.3	64.9	72.8	74.9	70.3
21	New Jersey	3,366	13.6	0.4	0.9	3.3	9.4	16.2	32.5	47.7	55.0	60.9	55.3	46.5	54.2
22	Pennsylvania	37,115	25.3	0.5	1.9	8.2	17.1	27.3	38.1	47.7	52.0	58.6	63.2	68.7	67.2
	East North Central:														
23	Ohio	26,311	13.2	0.8	1.0	3.3	6.9	11.4	17.1	21.5	25.7	30.4	38.3	45.9	64.7
24	Indiana	18,364	11.0	1.0	1.0	2.1	4.0	7.3	11.7	18.0	20.5	22.7	30.7	42.8	63.0
25	Illinois	25,968	13.3	0.8	1.3	2.4	4.0	9.1	13.7	16.5	20.0	19.4	22.2	29.5	43.7
26	Michigan	38,498	24.8	0.9	2.3	5.5	13.1	21.8	32.9	40.4	46.7	50.5	57.0	64.4	62.9
27	Wisconsin	109,142	64.7	5.2	14.9	34.1	53.3	64.9	73.8	75.7	76.9	78.2	76.7	76.6	69.0
	West North Central:														
28	Minnesota	74,350	41.5	4.3	6.4	11.4	20.0	31.3	45.4	45.7	54.0	52.5	51.9	50.5	52.1
29	Iowa	33,392	16.4	1.5	1.8	3.9	5.5	10.9	14.5	16.9	20.9	21.2	27.7	35.3	48.6
30	Missouri	11,702	5.1	0.2	0.3	0.5	1.5	2.5	4.0	5.4	7.7	8.6	12.4	21.0	34.4
31	North Dakota	6,702	10.3	1.8	1.5	2.3	.....	6.2	5.4	4.2	7.5	8.7	9.2	11.8	15.7
32	South Dakota	7,714	11.6	3.7	5.9	4.3	1.8	9.4	9.9	10.8	16.6	15.7	15.2	9.7	6.1
33	Nebraska	9,464	8.8	1.3	1.5	2.9	3.4	5.2	7.1	6.0	8.9	9.2	12.5	13.6	10.7
34	Kansas	25,774	19.6	1.9	3.0	3.9	5.9	6.5	10.9	13.8	18.9	21.0	27.1	33.3	36.5
	South Atlantic:														
35	Delaware	661	8.9	.....	1.0	2.2	4.1	4.5	16.1	12.2	19.6	16.1	30.3	31.3	25.0
36	Maryland	5,236	14.5	(1)	0.5	3.3	5.2	12.9	23.4	27.2	31.3	29.7	39.1	45.6	54.5
37	District of Columbia[2]	1	3.6	(*)	(*)	(*)	(*)	(*)	(*)	(*)	(*)	(*)	(*)	(*)	(*)
38	Virginia	5,806	3.8	0.1	0.2	0.6	1.2	2.0	4.4	6.0	9.8	10.3	17.8	31.2	43.2
39	West Virginia	2,416	3.0	.....	0.2	0.4	1.2	2.0	3.0	4.8	6.3	8.8	14.7	27.4	39.3
40	North Carolina	3,244	1.1	0.2	0.2	0.4	0.7	1.0	1.9	3.2	4.4	6.1	8.3	14.1	21.0
41	South Carolina	1,221	0.9	0.1	0.1	0.2	0.2	0.6	1.0	1.2	3.4	4.3	4.6	11.5	19.5
42	Georgia	1,065	0.5	0.1	0.1	0.1	0.1	0.2	0.3	0.5	0.8	0.9	2.0	4.9	9.3
43	Florida	195	0.3	.....	(1)	0.1	0.2	0.2	0.4	.....	0.6	0.1	1.9	1.9	3.4
	East South Central:														
44	Kentucky	4,141	1.9	0.4	0.3	0.4	0.5	1.2	2.3	2.8	4.7	6.8	10.6	21.0	36.7
45	Tennessee	2,846	1.2	0.1	0.2	0.3	0.4	0.8	1.3	2.2	4.2	6.1	8.2	17.5	27.5
46	Alabama	943	0.4	(1)	0.1	0.1	0.1	0.1	0.4	0.6	0.8	1.3	2.3	5.2	13.7
47	Mississippi	1,250	0.5	0.1	0.1	0.1	0.1	0.1	0.6	1.1	1.6	0.9	2.4	7.1	14.9
	West South Central:														
48	Arkansas	1,042	0.6	0.1	0.1	0.1	0.3	0.2	0.4	0.7	1.3	1.1	2.5	6.5	12.1
49	Louisiana	563	0.5	(1)	0.2	0.2	0.3	0.4	0.5	0.6	1.7	1.3	2.3	3.2	8.8
50	Oklahoma	4,346	3.1	0.1	0.2	0.1	0.3	0.6	1.4	2.5	2.1	3.4	5.4	11.5	13.8
51	Texas	4,631	1.4	0.1	0.1	0.2	0.3	0.4	0.7	1.1	1.1	1.3	2.4	4.5	7.2
	Mountain:														
52	Montana	826	2.4	1.2	.....	.....	4.2	2.1	3.6	1.7	2.6	2.7	2.8	2.3	2.0
53	Idaho	1,887	4.7	0.7	1.7	5.2	8.0	6.7	6.3	3.7	5.9	3.9	4.8	4.2	5.2
54	Wyoming	675	5.4	.....	.....	.....	.....	3.5	6.5	7.3	9.1	8.7	7.4	6.2	4.7
55	Colorado	5,980	13.1	0.9	2.4	7.8	10.6	17.8	24.7	23.4	26.6	28.5	16.0	10.8	10.6
56	New Mexico	457	1.9	0.1	0.5	0.6	3.5	2.1	3.5	1.0	5.3	2.1	2.8	2.7	3.6
57	Arizona	563	5.4	0.5	2.4	4.8	3.2	4.4	5.8	11.9	10.8	3.2	9.6	12.1	9.6
58	Utah	3,145	13.0	0.3	3.3	10.5	17.1	20.8	26.1	19.8	19.7	22.6	20.6	19.0	20.7
59	Nevada	125	4.0	.....	1.3	1.4	9.1	2.5	7.1	10.6	10.0	13.3	2.0	7.1	2.4
	Pacific:														
60	Washington	4,138	5.9	0.4	1.6	7.1	14.6	12.7	14.7	11.8	16.3	11.2	9.8	5.3	3.3
61	Oregon	3,478	5.8	0.2	1.5	4.9	9.0	9.4	11.9	9.0	13.7	13.0	11.5	8.5	5.3
62	California	2,911	2.1	0.1	0.5	3.0	3.2	4.2	5.0	3.1	5.4	4.7	5.8	5.6	5.4

*Not available. [1]0.05 percent or less. [2]Data for District of Columbia not included in totals.

Table 24.—MOTORTRUCKS—FARMS REPORTING AND NUMBER, WITH PERCENT OF FARMS REPORTING IN EACH SIZE-OF-FARM GROUP; BY DIVISIONS AND STATES: 1950

[Data are based on reports for only a sample of farms. See text. Base data in Volume I]

	Region, division, and State	Motortrucks		Percent of farms in each size-of-farm group reporting motortrucks												
		Farms reporting	Number	Total, all farms	Under 10 acres	10-29 acres	30-49 acres	50-69 acres	70-99 acres	100-139 acres	140-179 acres	180-219 acres	220-259 acres	260-499 acres	500-999 acres	1,000 acres and over
1	**United States**	1,840,391	2,206,670	34.2	17.4	18.6	23.0	26.8	30.2	34.9	38.8	44.5	48.7	58.8	74.5	84.8
2	The North	870,791	1,021,391	38.4	18.8	24.6	25.5	29.2	29.0	34.5	37.2	43.7	47.7	58.1	75.8	85.5
3	The South	712,341	821,410	26.9	12.8	13.6	19.1	23.2	28.0	32.8	37.7	42.6	47.0	56.3	69.6	80.7
4	The West	257,259	363,869	55.8	28.7	40.1	48.3	56.7	58.6	63.3	65.5	71.7	73.3	74.2	80.2	87.5
	Geographic Divisions:															
5	New England	51,023	69,661	49.4	28.0	36.0	42.4	46.2	48.0	54.1	56.9	61.9	68.0	73.4	82.4	89.4
6	Middle Atlantic	126,570	162,481	42.7	23.6	32.6	34.2	36.2	40.9	45.6	52.0	57.1	62.9	70.7	80.8	91.6
7	East North Central	305,807	342,787	34.5	15.9	20.9	22.8	24.9	27.2	33.9	39.9	46.4	53.6	62.9	80.9	87.5
8	West North Central	387,391	446,462	39.4	16.7	20.6	21.5	24.7	24.3	27.2	31.6	36.8	41.0	54.4	74.7	85.3
9	South Atlantic	240,521	281,561	25.1	13.7	14.3	18.0	22.2	27.8	33.6	38.7	43.6	48.4	55.3	67.1	78.9
10	East South Central	202,662	224,182	22.2	10.5	11.2	18.0	21.9	26.1	30.9	34.5	40.8	43.1	50.8	62.0	76.8
11	West South Central	269,158	315,667	34.5	14.6	16.6	22.9	27.6	30.7	34.1	39.4	43.1	48.2	59.0	72.9	81.9
12	Mountain	121,546	165,777	62.4	30.9	39.2	44.5	51.4	56.4	61.0	64.7	71.2	72.9	71.7	78.1	86.5
13	Pacific	135,713	198,092	50.9	27.9	40.3	50.0	59.3	60.5	65.4	66.6	72.2	73.8	78.3	84.5	90.1
	New England:															
14	Maine	14,854	19,197	48.9	25.4	29.0	33.3	37.1	43.0	52.2	56.7	62.8	68.3	76.8	79.8	87.8
15	New Hampshire	6,708	8,843	50.1	33.8	35.3	41.8	46.6	45.2	52.2	55.0	58.5	69.3	76.2	85.3	89.8
16	Vermont	8,819	10,600	46.3	26.2	26.8	29.4	31.4	31.7	39.1	43.1	52.3	61.7	66.3	79.1	90.2
17	Massachusetts	10,626	15,358	47.9	25.0	38.7	47.9	56.6	60.0	62.7	69.3	77.2	75.0	76.3	88.6	88.2
18	Rhode Island	1,521	2,455	58.4	38.6	54.7	51.8	64.0	71.3	66.7	86.2	73.7	100.0	64.6	100.0	100.0
19	Connecticut	8,495	13,208	54.5	30.8	39.4	52.7	60.0	60.2	73.1	76.7	74.2	76.4	88.7	94.0	95.7
	Middle Atlantic:															
20	New York	56,610	72,440	45.4	23.8	32.4	34.7	36.9	39.6	44.4	52.7	57.3	62.6	71.2	81.4	93.0
21	New Jersey	15,624	23,938	63.1	35.7	56.3	65.9	72.1	80.6	81.7	92.4	88.2	96.5	93.0	91.6	95.8
22	Pennsylvania	54,336	66,103	37.0	18.5	25.8	28.5	31.9	37.8	42.9	47.0	53.4	59.4	67.0	78.1	88.7
	East North Central:															
23	Ohio	56,861	64,780	28.5	13.6	18.8	21.7	21.7	23.4	29.6	35.8	41.6	51.0	61.3	81.6	84.7
24	Indiana	53,583	59,811	32.2	15.0	18.1	20.5	22.6	25.6	32.7	38.8	45.8	55.2	65.1	83.6	90.0
25	Illinois	79,058	86,776	40.5	18.0	23.4	24.1	27.2	30.2	35.0	41.2	47.4	54.3	64.5	85.8	90.4
26	Michigan	49,493	56,966	31.8	16.2	23.7	23.3	27.6	25.6	32.0	38.2	45.1	52.4	59.7	76.7	80.5
27	Wisconsin	66,812	74,454	39.6	20.5	24.9	25.5	29.3	31.5	39.2	43.7	50.3	54.0	60.7	68.6	89.2
	West North Central:															
28	Minnesota	63,077	70,357	35.2	17.6	19.9	19.2	25.2	22.2	26.3	33.1	39.5	41.0	54.5	74.8	90.1
29	Iowa	58,690	62,375	28.9	14.2	19.1	17.1	22.0	19.3	22.6	27.0	31.7	36.2	46.6	66.4	76.7
30	Missouri	71,804	77,250	31.2	17.5	20.1	22.4	25.4	26.7	29.8	32.0	35.7	39.8	46.6	61.2	76.7
31	North Dakota	44,637	55,732	68.4	18.6	28.8	23.0	20.8	40.7	36.2	39.6	55.1	54.3	62.6	79.7	88.8
32	South Dakota	31,668	37,720	47.7	16.7	24.7	25.1	17.9	22.1	30.3	26.1	33.4	34.5	47.3	65.2	79.6
33	Nebraska	45,795	54,193	42.7	18.5	21.6	24.5	22.8	27.6	29.7	31.0	38.2	39.9	49.5	66.6	81.4
34	Kansas	71,720	88,835	54.6	16.2	22.9	26.3	27.0	29.8	33.5	42.3	45.6	53.6	69.9	86.0	92.9
	South Atlantic:															
35	Delaware	3,240	4,059	43.5	21.9	29.5	28.9	38.5	49.8	46.6	52.9	60.4	67.0	74.2	84.3	83.3
36	Maryland	16,917	21,443	46.8	19.1	29.8	38.2	41.8	51.1	54.9	58.7	67.0	68.6	76.9	88.2	88.6
37	District of Columbia[1]	11	15	39.3	(*)	(*)	(*)	(*)	(*)	(*)	(*)	(*)	(*)	(*)	(*)	(*)
38	Virginia	41,702	49,099	27.6	13.0	16.7	20.0	24.7	29.2	34.6	37.5	45.0	47.8	54.8	70.3	81.0
39	West Virginia	21,621	24,615	26.6	17.9	19.2	19.7	21.8	25.7	29.8	35.4	39.1	44.6	47.9	66.4	73.2
40	North Carolina	55,396	60,410	19.2	10.8	11.9	15.4	19.4	23.9	29.0	34.5	39.5	44.2	51.5	59.7	75.6
41	South Carolina	25,440	29,714	18.3	8.1	8.9	14.0	18.3	22.5	28.7	34.0	38.5	44.3	51.1	64.1	80.0
42	Georgia	55,396	62,865	28.0	15.6	14.8	17.7	22.4	29.4	34.0	38.6	41.6	46.0	54.4	64.9	76.8
43	Florida	20,809	29,356	36.6	22.0	28.5	31.4	31.7	34.0	46.0	46.8	48.8	57.3	64.0	71.8	82.0
	East South Central:															
44	Kentucky	49,794	54,957	22.8	11.8	14.1	17.2	19.0	22.7	27.2	32.6	39.4	41.2	51.0	64.2	77.8
45	Tennessee	55,600	60,272	24.0	12.5	13.6	18.8	23.5	27.7	33.3	35.9	43.7	45.5	50.8	67.3	73.1
46	Alabama	47,102	52,743	22.3	10.6	11.8	17.8	21.4	26.1	31.0	33.8	38.0	43.2	47.8	56.8	72.9
47	Mississippi	50,166	56,210	20.0	7.0	8.1	18.0	24.1	28.2	33.5	36.2	42.4	42.7	53.4	63.0	81.6
	West South Central:															
48	Arkansas	56,510	63,435	31.0	12.2	13.6	24.9	32.8	35.0	41.6	46.1	48.7	53.3	61.2	75.2	83.5
49	Louisiana	30,918	36,824	24.9	12.9	15.7	22.6	28.5	32.5	37.2	42.7	49.8	50.0	60.4	66.8	81.2
50	Oklahoma	59,903	68,871	42.1	17.4	19.2	19.9	25.0	28.7	33.9	41.1	43.7	50.9	64.1	79.1	82.4
51	Texas	121,827	146,537	36.8	16.3	20.0	21.9	24.9	27.6	30.2	35.0	40.1	44.7	55.5	70.3	81.7
	Mountain:															
52	Montana	26,602	38,670	75.8	30.2	45.7	53.8	59.7	61.3	59.7	65.2	72.1	72.7	73.6	81.5	89.2
53	Idaho	22,766	29,662	56.5	29.9	37.1	36.3	45.2	50.5	60.3	62.4	73.1	75.7	77.9	85.0	89.9
54	Wyoming	9,118	12,617	72.3	40.2	42.9	51.7	42.9	59.5	56.2	67.9	67.6	73.9	75.9	74.4	86.0
55	Colorado	31,005	42,681	68.1	39.7	46.1	55.5	56.0	67.1	68.3	72.1	77.1	74.3	70.6	76.5	87.0
56	New Mexico	11,728	15,072	49.9	26.6	29.7	42.0	49.3	48.8	53.7	44.5	56.9	56.5	56.6	65.6	77.4
57	Arizona	5,536	8,600	53.2	24.2	35.6	47.1	52.7	55.6	56.3	72.3	75.4	85.6	73.0	81.7	81.0
58	Utah	12,824	15,352	53.0	28.3	41.9	46.0	55.5	58.1	61.6	61.4	66.3	68.0	70.3	78.7	86.8
59	Nevada	1,967	3,123	63.1	39.6	43.4	40.6	50.0	57.0	50.0	59.7	73.3	86.7	82.4	85.4	88.2
	Pacific:															
60	Washington	34,854	48,127	49.9	28.4	39.1	44.9	53.5	55.6	57.2	63.2	71.8	64.7	78.5	86.4	93.6
61	Oregon	29,710	39,402	49.7	24.5	35.1	45.9	50.9	55.0	61.8	64.4	63.9	72.4	73.5	77.9	87.6
62	California	71,149	110,563	51.9	28.7	42.7	54.8	67.0	67.7	72.7	70.5	78.7	80.2	80.8	86.5	89.3

* Not available.

[1] Data for District of Columbia not included in totals.

Table 25.—AUTOMOBILES—FARMS REPORTING AND NUMBER, WITH PERCENT OF FARMS REPORTING IN EACH SIZE-OF-FARM GROUP; BY DIVISIONS AND STATES: 1950

[Data are based on reports for only a sample of farms. See text. Base data in Volume I]

	Region, division, and State	Automobiles		Percent of farms in each size-of-farm group reporting automobiles											
		Farms reporting	Number	Total, all farms	Under 10 acres	10-29 acres	30-49 acres	50-69 acres	70-99 acres	100-139 acres	140-179 acres	180-219 acres	220-259 acres	260-499 acres	500-999 acres	1,000 acres and over
1	**United States**	3,389,773	4,199,224	63.0	53.5	47.1	50.5	54.9	63.2	67.5	74.7	75.4	79.1	79.8	80.9	82.2
2	The North	1,831,489	2,306,661	80.8	66.2	71.1	72.1	75.0	78.9	81.6	85.3	86.0	87.6	88.0	88.6	88.7
3	The South	1,204,317	1,402,929	45.4	39.5	35.3	38.9	43.6	46.4	49.9	54.8	56.3	60.1	64.4	71.0	77.9
4	The West	353,967	489,634	76.7	73.3	75.3	77.5	78.6	79.1	77.9	75.4	78.0	77.6	76.7	77.9	80.6
	Geographic Divisions:															
5	New England	72,096	95,240	69.9	62.7	68.8	69.7	68.2	69.1	68.6	71.7	72.5	76.2	76.7	80.3	81.8
6	Middle Atlantic	228,826	309,184	77.2	67.6	74.2	74.9	75.9	77.4	79.2	81.3	82.8	82.7	84.5	86.1	82.5
7	East North Central	731,621	910,486	82.7	69.4	74.0	75.7	78.6	82.6	85.0	87.8	88.4	89.6	90.8	90.3	87.1
8	West North Central	798,946	991,751	81.3	61.7	64.2	64.8	68.9	75.0	79.7	85.0	85.7	87.7	87.9	88.7	88.9
9	South Atlantic	469,596	552,013	49.0	43.3	41.8	45.4	48.9	52.2	53.2	56.2	57.9	61.3	64.8	70.3	76.5
10	East South Central	333,936	380,350	36.6	32.1	27.7	31.7	36.7	39.6	43.4	46.6	50.5	52.7	55.9	64.6	76.0
11	West South Central	400,785	470,566	51.4	44.0	37.3	39.5	45.3	48.1	53.5	59.5	59.5	63.4	67.7	73.2	78.9
12	Mountain	141,502	187,113	72.7	63.4	64.1	70.5	70.7	76.5	75.2	72.9	74.3	73.6	73.0	75.2	78.9
13	Pacific	212,465	302,521	79.7	76.4	78.6	80.7	82.5	81.4	80.2	78.7	81.9	82.4	82.7	83.4	89.1
	New England:															
14	Maine	19,879	23,937	65.5	59.7	57.9	60.0	60.7	66.9	64.7	68.3	68.8	75.0	73.5	73.6	83.0
15	New Hampshire	9,446	12,068	70.6	66.9	72.6	67.7	71.2	69.1	69.0	70.2	72.2	69.1	73.2	86.6	71.2
16	Vermont	13,107	16,580	68.8	65.8	66.2	65.2	65.0	58.3	61.7	68.7	70.9	74.5	75.8	82.5	86.1
17	Massachusetts	15,763	21,443	71.0	60.8	68.0	76.5	73.0	73.6	77.0	78.1	80.6	81.8	82.3	82.1	78.4
18	Rhode Island	1,955	2,778	75.0	65.9	73.2	69.8	70.0	78.0	82.2	96.6	86.8	86.5	92.1	70.6	100.0
19	Connecticut	11,946	18,434	76.6	64.0	77.1	77.4	77.4	78.5	79.7	81.5	81.9	88.5	89.9	82.6	82.6
	Middle Atlantic:															
20	New York	97,294	129,895	78.0	67.7	73.3	76.5	77.1	77.3	79.1	79.9	82.6	82.4	83.6	86.4	82.5
21	New Jersey	18,864	27,756	76.1	65.8	74.7	75.3	79.0	80.9	82.2	90.1	86.9	88.8	88.6	85.8	87.9
22	Pennsylvania	112,668	151,533	76.8	68.2	74.7	73.8	74.7	77.1	79.0	81.9	82.5	82.3	85.7	85.7	81.2
	East North Central:															
23	Ohio	163,216	208,027	81.9	73.2	76.1	76.8	79.9	82.2	84.6	87.1	89.4	87.5	90.5	93.6	88.9
24	Indiana	133,235	159,223	80.0	68.9	72.7	74.3	75.7	79.0	81.4	86.6	87.1	90.1	90.7	87.9	86.3
25	Illinois	159,653	195,887	81.8	62.0	67.4	68.9	70.6	79.7	82.2	88.3	88.0	90.4	91.7	92.2	92.1
26	Michigan	130,187	164,756	83.7	71.7	77.7	79.1	81.5	84.5	86.3	88.0	88.9	90.4	90.6	86.8	78.3
27	Wisconsin	145,330	182,593	86.2	73.1	76.7	76.9	84.1	85.9	88.8	88.5	89.0	89.2	89.6	87.7	86.1
	West North Central:															
28	Minnesota	155,559	195,663	86.8	68.4	76.6	77.5	77.7	82.7	87.9	88.8	90.2	91.0	91.4	90.3	90.6
29	Iowa	180,974	228,097	89.1	65.1	72.6	77.4	80.3	86.9	90.2	92.9	92.8	93.5	94.4	94.1	85.0
30	Missouri	144,552	162,548	62.9	52.3	52.3	51.9	58.8	60.0	63.5	66.9	69.6	71.9	73.1	75.3	78.1
31	North Dakota	56,235	73,597	86.1	73.7	65.2	66.7	77.1	58.4	64.6	73.5	81.1	83.1	86.4	89.8	91.1
32	South Dakota	58,687	77,293	88.5	68.9	70.7	78.2	80.4	83.6	85.6	86.9	89.6	93.3	91.4	89.8	86.2
33	Nebraska	94,432	120,947	88.1	62.6	73.7	82.5	80.2	85.2	85.7	89.4	92.6	92.7	91.6	88.7	88.3
34	Kansas	108,507	133,606	82.6	65.8	71.8	73.5	75.7	76.2	79.5	79.8	84.1	85.0	87.0	90.0	91.9
	South Atlantic:															
35	Delaware	5,418	7,063	72.7	64.5	69.0	67.2	66.4	75.1	75.0	70.4	88.5	83.9	83.9	92.2	83.3
36	Maryland	26,805	36,476	74.1	66.4	64.1	70.6	74.0	75.5	77.5	79.4	82.9	84.8	84.0	87.3	87.1
37	District of Columbia[1]	6	29	21.4	(*)	(*)	(*)	(*)	(*)	(*)	(*)	(*)	(*)	(*)	(*)	(*)
38	Virginia	77,078	94,010	51.1	44.6	43.5	43.9	46.4	52.3	54.6	58.8	65.3	67.1	71.2	78.5	83.0
39	West Virginia	32,831	37,266	40.3	40.9	39.2	36.5	35.5	38.8	40.0	43.5	41.9	47.1	53.0	60.1	70.6
40	North Carolina	140,069	159,201	48.6	38.9	41.0	47.9	52.2	55.9	56.9	58.7	61.9	64.5	66.1	67.3	72.2
41	South Carolina	69,963	81,449	50.3	36.7	39.2	50.2	57.1	61.1	60.7	65.1	65.0	66.7	70.5	71.2	79.3
42	Georgia	89,237	100,525	45.1	42.3	38.4	38.8	43.4	46.8	47.0	48.9	48.1	52.3	58.0	66.8	75.1
43	Florida	28,195	36,023	49.6	54.1	51.4	43.4	45.0	41.2	44.2	46.1	49.3	49.3	56.8	67.2	75.4
	East South Central:															
44	Kentucky	102,938	119,846	47.2	38.6	39.4	40.1	42.1	49.7	53.1	58.2	62.3	62.9	64.9	71.6	77.6
45	Tennessee	99,095	113,072	42.8	39.2	35.6	38.7	41.6	45.0	47.4	52.1	54.4	56.2	62.2	67.9	74.9
46	Alabama	64,417	71,212	30.5	30.5	23.8	25.9	30.7	31.2	34.2	36.9	37.9	42.5	46.8	58.5	74.1
47	Mississippi	67,486	76,220	26.9	19.7	19.9	26.3	29.6	30.4	31.2	33.3	38.8	43.0	48.2	64.7	78.2
	West South Central:															
48	Arkansas	57,931	65,077	31.8	27.9	26.1	31.2	32.9	32.2	32.8	32.0	36.1	37.0	39.9	57.2	74.8
49	Louisiana	48,489	56,183	39.1	37.8	32.7	36.5	39.9	41.5	44.6	45.0	49.4	57.4	65.3	74.3	79.7
50	Oklahoma	83,390	94,796	58.7	53.5	49.5	44.8	47.1	51.2	51.9	61.3	57.0	65.6	67.8	75.1	79.1
51	Texas	210,975	254,510	63.7	55.1	50.6	49.9	53.9	61.6	65.4	70.5	69.6	71.6	73.7	74.7	78.8
	Mountain:															
52	Montana	26,736	34,937	76.2	70.6	68.7	65.8	68.2	68.5	73.4	71.0	74.3	77.4	73.1	77.2	81.4
53	Idaho	31,825	39,995	78.9	74.5	76.6	82.2	76.9	83.3	81.2	75.0	78.0	71.0	76.0	81.2	84.5
54	Wyoming	9,319	12,812	73.9	70.1	67.3	63.8	60.7	73.5	76.3	80.5	77.6	70.7	72.6	68.3	76.4
55	Colorado	35,719	48,836	78.4	72.2	74.9	73.5	69.9	81.4	82.6	79.0	78.6	78.2	76.7	79.9	84.0
56	New Mexico	11,627	14,947	49.5	32.5	34.3	42.8	50.8	50.4	48.1	51.1	50.6	57.5	62.4	59.1	65.0
57	Arizona	7,025	11,751	67.5	61.1	63.0	57.3	65.3	75.0	66.4	68.0	75.4	88.4	77.6	75.0	74.2
58	Utah	17,246	20,769	71.3	67.6	70.3	73.6	76.3	75.1	71.2	70.5	76.6	70.9	66.9	64.8	74.2
59	Nevada	2,005	3,066	64.3	62.5	52.6	65.2	59.1	50.6	75.0	64.0	50.0	80.0	59.0	78.2	79.1
	Pacific:															
60	Washington	54,275	69,400	77.7	73.3	77.3	77.7	77.9	78.2	76.3	76.0	75.9	79.4	81.3	85.0	89.5
61	Oregon	47,459	61,816	79.4	78.4	79.0	77.5	81.0	81.5	77.7	77.3	82.7	85.0	80.2	80.8	81.4
62	California	110,731	171,305	80.8	77.0	79.1	83.8	85.8	83.5	84.2	81.5	84.8	82.3	84.8	83.7	84.5

*Not available.

[1]Data for District of Columbia not included in totals.

Table 26.—TRACTORS—FARMS REPORTING AND NUMBER, WITH PERCENT OF FARMS REPORTING, IN EACH SIZE-OF-FARM GROUP, BY DIVISIONS AND STATES: 1950

[Data are based on reports for only a sample of farms. See text. Base data in Volume I]

	Region, division, and State	Tractors		Percent of farms in each size-of-farm group reporting tractors											
		Farms reporting	Number	Total, all farms	Under 10 acres	10-29 acres	30-49 acres	50-69 acres	70-99 acres	100-139 acres	140-179 acres	180-219 acres	220-259 acres	260-499 acres	500-999 acres	1,000 acres and over
1	**United States**	2,525,206	3,609,281	46.9	15.2	17.7	24.7	32.6	46.9	57.3	70.2	73.3	78.9	82.0	84.9	82.0
2	The North	1,554,779	2,257,167	68.6	23.5	35.4	43.4	53.2	63.9	73.3	82.1	84.7	87.5	89.7	92.2	91.5
3	The South	692,858	922,304	26.1	6.5	8.2	13.3	20.0	27.8	36.8	47.2	52.6	59.0	67.6	75.5	73.2
4	The West	277,569	429,810	60.2	26.4	44.6	59.2	68.3	71.4	74.5	73.7	78.7	80.2	79.4	82.4	81.3
	Geographic Divisions:															
5	New England	46,352	62,868	44.9	20.9	33.6	39.0	42.8	44.5	48.1	55.4	55.8	61.5	67.4	73.4	84.3
6	Middle Atlantic	188,481	271,192	63.6	29.8	46.5	55.4	60.5	67.1	73.0	78.9	81.5	83.7	87.5	91.6	92.0
7	East North Central	614,276	892,060	69.4	26.2	37.7	48.4	58.4	70.0	78.8	85.7	88.6	90.7	92.4	93.8	91.3
8	West North Central	705,670	1,031,047	71.8	15.5	22.6	28.9	38.1	55.4	68.7	81.5	84.3	87.5	90.0	92.5	91.6
9	South Atlantic	222,363	284,163	23.2	7.8	9.7	14.2	19.2	27.2	34.7	41.3	48.1	54.6	61.4	71.0	77.9
10	East South Central	171,254	216,065	18.8	4.8	5.7	10.5	17.1	22.6	31.2	36.9	45.0	49.0	57.1	68.1	79.2
11	West South Central	299,241	422,076	38.4	7.0	9.6	16.2	27.0	35.5	46.0	58.7	62.4	67.6	75.0	79.5	70.8
12	Mountain	126,149	197,741	64.8	18.7	33.6	50.0	60.1	71.4	73.4	73.4	78.6	81.4	79.0	82.6	80.6
13	Pacific	151,420	232,069	56.8	28.8	47.8	63.3	72.3	71.3	75.4	74.0	78.8	78.8	80.1	82.0	83.5
	New England:															
14	Maine	12,794	16,665	42.1	17.1	23.7	28.0	33.6	38.5	43.8	52.4	52.6	59.2	65.8	68.0	81.0
15	New Hampshire	5,405	6,946	40.4	20.8	30.0	32.3	39.9	37.4	42.9	50.2	48.1	49.5	60.1	64.8	83.1
16	Vermont	8,417	10,662	44.2	14.8	20.2	23.0	27.3	31.1	37.9	46.3	51.3	59.2	66.0	76.2	83.6
17	Massachusetts	10,322	14,697	46.5	22.1	39.2	49.9	57.2	55.6	60.8	68.9	69.7	73.3	73.5	74.5	88.2
18	Rhode Island	1,290	1,944	49.5	20.6	42.5	51.8	58.0	67.9	66.7	75.9	53.9	100.0	60.6	100.0	100.0
19	Connecticut	8,124	11,954	52.1	24.0	40.4	50.3	55.4	61.6	64.8	76.2	77.9	76.2	87.2	95.1	100.0
	Middle Atlantic:															
20	New York	81,985	119,302	65.7	30.2	48.3	55.6	59.3	64.2	70.5	75.9	81.1	82.7	86.9	92.4	92.1
21	New Jersey	15,374	26,039	62.0	30.1	51.0	68.2	80.4	81.9	86.8	94.9	90.5	96.5	91.1	94.2	93.8
22	Pennsylvania	91,122	125,851	62.1	29.4	44.1	53.1	59.1	67.5	73.7	80.6	81.1	83.9	88.2	89.8	91.4
	East North Central:															
23	Ohio	127,390	182,481	63.9	30.1	42.6	50.0	57.8	66.8	73.8	81.2	85.8	86.6	90.5	93.3	90.5
24	Indiana	106,037	153,980	63.6	21.8	29.9	43.2	53.0	67.1	76.2	85.2	88.8	91.8	93.3	93.7	94.8
25	Illinois	141,988	234,789	72.7	18.1	27.9	38.9	47.0	68.8	81.2	90.2	91.4	93.7	94.6	96.1	93.6
26	Michigan	111,373	149,377	71.6	36.3	48.0	56.1	66.9	73.0	82.2	85.9	88.6	91.5	92.1	92.1	85.5
27	Wisconsin	127,488	171,433	75.6	29.8	43.0	49.6	67.4	73.3	81.3	84.4	87.1	87.4	88.7	89.9	90.2
	West North Central:															
28	Minnesota	142,911	204,200	79.8	20.3	35.1	42.0	55.0	69.9	80.8	88.8	91.7	91.6	93.9	94.7	95.4
29	Iowa	161,305	240,941	79.4	18.7	28.7	43.7	53.9	72.6	83.5	89.9	90.6	92.6	93.2	93.5	92.1
30	Missouri	100,312	125,536	43.6	10.6	13.6	16.4	26.0	32.1	45.5	55.4	65.0	69.7	76.1	79.3	83.2
31	North Dakota	58,338	98,676	89.3	14.2	30.3	31.0	45.8	58.4	50.8	73.0	83.1	84.5	91.6	96.1	95.1
32	South Dakota	56,267	88,274	84.8	20.4	26.0	40.2	42.0	61.9	69.5	83.3	86.7	91.8	91.3	91.9	88.2
33	Nebraska	87,567	127,154	81.7	15.5	28.5	43.3	43.3	69.1	80.2	85.7	91.3	91.7	91.4	91.0	90.4
34	Kansas	98,970	146,266	75.3	15.9	25.5	32.6	38.6	56.0	67.7	79.3	85.5	88.6	92.0	93.4	93.6
	South Atlantic:															
35	Delaware	4,046	6,125	54.3	15.7	24.0	41.6	49.0	69.0	67.7	70.9	80.0	85.3	91.1	98.3	88.9
36	Maryland	20,532	29,905	56.8	20.3	32.5	41.9	55.3	62.9	72.3	79.9	82.6	82.7	88.3	91.4	93.2
37	District of Columbia[1]	1	4	3.6	(*)	(*)	(*)	(*)	(*)	(*)	(*)	(*)	(*)	(*)	(*)	(*)
38	Virginia	36,515	48,133	24.2	9.5	10.6	13.1	17.3	24.0	31.7	37.7	49.4	54.6	61.4	74.5	82.7
39	West Virginia	11,602	13,934	14.2	9.7	8.0	7.6	8.7	12.1	15.2	19.2	24.3	31.5	40.9	54.1	66.9
40	North Carolina	62,686	73,497	21.7	6.0	10.1	16.6	22.4	31.8	40.4	44.7	52.4	58.3	63.0	70.6	80.0
41	South Carolina	23,454	30,282	16.8	3.7	5.9	9.8	16.4	23.3	29.7	36.5	47.5	51.5	59.2	68.3	85.9
42	Georgia	48,253	60,269	24.4	6.4	7.6	11.2	15.7	25.1	32.8	40.5	43.2	50.5	61.2	71.7	78.9
43	Florida	15,275	22,018	26.9	9.1	14.1	18.6	22.9	27.7	36.7	43.9	53.6	61.6	63.1	69.1	69.8
	East South Central:															
44	Kentucky	49,342	58,818	22.6	6.3	7.6	10.6	15.0	23.0	33.4	42.9	49.3	56.3	63.3	73.2	80.5
45	Tennessee	50,797	59,798	21.9	6.1	8.0	12.4	18.8	27.8	35.1	42.5	50.9	54.7	63.7	76.4	81.3
46	Alabama	37,783	45,751	17.9	4.5	5.8	10.4	17.7	22.2	29.8	33.0	39.4	41.2	48.8	59.6	74.3
47	Mississippi	33,332	51,698	13.3	2.3	3.4	9.1	16.7	16.6	23.7	26.1	35.4	38.6	51.5	69.0	83.6
	West South Central:															
48	Arkansas	41,369	60,308	22.7	4.6	6.6	14.2	24.9	27.0	32.3	35.9	42.4	43.6	53.9	71.9	83.7
49	Louisiana	23,486	35,735	18.9	4.1	7.0	13.9	23.8	29.9	37.7	43.0	54.8	54.4	65.0	73.7	83.8
50	Oklahoma	71,710	93,705	50.4	12.6	11.8	14.0	19.6	31.3	41.5	60.4	66.1	74.5	79.5	86.9	79.8
51	Texas	162,676	232,328	49.1	8.6	15.1	21.5	31.2	46.5	55.4	68.1	68.6	73.0	77.6	78.3	67.0
	Mountain:															
52	Montana	27,151	44,890	77.4	24.1	38.3	42.9	46.9	56.2	65.1	66.8	78.4	77.4	77.5	85.7	91.4
53	Idaho	27,541	39,398	68.3	20.2	34.8	56.4	69.2	79.1	79.1	78.0	85.1	85.9	84.0	89.1	86.9
54	Wyoming	9,250	15,610	73.3	15.0	26.7	39.7	57.1	71.2	78.4	82.1	86.7	89.1	82.4	77.8	76.5
55	Colorado	32,162	53,117	70.6	22.5	42.3	54.0	56.0	76.1	78.3	80.6	79.3	81.8	80.7	84.9	85.2
56	New Mexico	10,526	15,780	44.8	13.9	23.0	37.9	52.6	60.3	57.6	50.7	63.2	67.1	69.2	67.8	51.0
57	Arizona	4,878	9,746	46.8	12.8	32.9	47.6	46.2	60.8	57.2	68.8	87.7	87.5	74.8	77.5	50.9
58	Utah	12,908	15,987	53.3	19.2	35.3	49.9	61.7	64.7	73.7	69.4	70.1	79.3	77.0	77.2	76.1
59	Nevada	1,733	3,213	55.6	16.7	13.2	34.8	63.6	57.0	64.3	57.6	73.3	80.0	76.6	80.8	80.4
	Pacific:															
60	Washington	40,247	55,061	57.6	34.9	46.5	56.6	65.5	65.6	68.7	72.0	78.5	77.5	83.7	88.0	91.6
61	Oregon	36,837	52,426	61.7	35.0	50.7	59.7	70.5	69.7	77.6	75.0	74.2	78.9	79.9	79.4	86.5
62	California	74,336	124,582	54.2	24.8	47.4	68.8	77.0	76.2	78.0	74.6	82.3	79.5	78.2	79.5	77.0

*Not available.

[1]Data for District of Columbia not included in totals.

Table 27.—NO TRACTOR, HORSES, OR MULES—FARMS REPORTING, WITH PERCENT OF FARMS REPORTING IN EACH SIZE-OF-FARM GROUP; BY DIVISIONS AND STATES: 1950

[Data are based on reports for only a sample of farms. See text. Base data in Volume I]

	Region, division, and State	Number of farms not reporting tractor, horses, or mules	Percent of farms in each size-of-farm group not reporting tractor, horses, or mules											
			Total, all farms	Under 10 acres	10-29 acres	30-49 acres	50-69 acres	70-99 acres	100-139 acres	140-179 acres	180-219 acres	220-259 acres	260-499 acres	500-999 acres	1,000 acres and over
1	United States	1,213,125	22.6	68.0	46.9	26.8	18.8	13.8	9.9	7.4	5.8	4.9	4.3	4.0	2.7
2	The North	372,785	16.4	68.6	47.5	30.6	20.5	13.7	8.5	5.7	4.2	3.5	2.8	2.3	1.5
3	The South	725,701	27.4	69.3	47.8	25.9	18.3	14.1	11.4	10.4	8.3	7.7	6.8	6.1	4.3
4	The West	114,639	24.8	62.9	39.2	21.6	15.3	12.3	10.2	9.7	7.1	7.1	7.1	4.7	2.4
	Geographic Divisions:														
5	New England	34,948	33.9	72.5	52.9	43.3	35.1	29.3	23.1	15.9	12.6	10.4	8.9	8.1	3.4
6	Middle Atlantic	60,919	20.6	64.1	39.1	25.2	17.1	13.0	8.4	5.5	4.2	3.3	2.8	3.1	2.6
7	East North Central	152,645	17.2	66.6	46.6	28.8	18.3	11.9	7.4	4.7	3.9	3.5	2.5	1.8	3.9
8	West North Central	124,273	12.6	73.7	54.6	34.2	23.9	14.7	8.3	5.8	3.9	3.1	2.5	2.1	1.4
9	South Atlantic	277,453	28.9	69.6	45.4	27.3	19.7	15.3	12.0	11.1	8.5	8.5	7.8	7.4	6.7
10	East South Central	270,837	29.7	71.8	52.2	25.5	16.1	12.0	9.5	8.2	7.7	6.8	7.3	8.8	6.7
11	West South Central	177,411	22.7	65.4	44.2	24.4	19.2	15.1	13.0	11.5	8.7	7.6	6.0	4.8	3.2
12	Mountain	28,992	14.9	59.6	32.8	17.1	13.1	9.0	8.1	7.1	4.9	5.7	6.7	4.1	2.4
13	Pacific	85,647	32.1	63.9	41.0	23.6	16.3	15.3	12.0	13.1	9.5	8.7	7.6	5.8	2.5
	New England:														
14	Maine	9,706	32.0	72.0	59.9	49.8	39.9	31.0	23.5	18.1	15.5	15.5	12.1	13.9	6.8
15	New Hampshire	5,030	37.6	72.1	57.4	53.0	39.4	34.2	27.2	22.7	16.9	20.5	12.3	11.3	.....
16	Vermont	4,408	23.1	74.3	60.3	47.6	39.1	31.1	20.6	10.6	9.0	1.8	5.9	4.6	1.8
17	Massachusetts	9,081	40.9	73.7	48.0	37.4	27.2	28.2	21.9	16.0	6.8	6.1	8.5	3.8	3.9
18	Rhode Island	1,021	39.2	73.4	44.5	43.2	26.0	20.3	20.0	13.8	19.7	.....	11.8	.....	.....
19	Connecticut	5,702	36.6	69.6	50.0	32.9	29.4	21.5	22.8	14.7	12.9	14.6	5.3	0.5	.....
	Middle Atlantic:														
20	New York	21,546	17.3	63.4	37.9	25.2	18.3	13.8	8.0	5.2	3.1	2.6	2.3	2.3	1.1
21	New Jersey	7,908	31.9	65.8	41.4	20.0	12.1	11.0	9.3	2.1	5.7	2.2	4.5	4.5	4.7
22	Pennsylvania	31,465	21.4	63.9	39.3	26.1	16.9	12.7	8.6	6.2	5.5	4.6	3.6	4.3	3.8
	East North Central:														
23	Ohio	39,428	19.8	63.0	42.7	26.6	17.3	11.7	8.4	5.3	4.0	4.4	3.1	0.4	5.1
24	Indiana	37,954	22.8	71.4	54.4	33.2	22.4	13.8	9.7	5.7	5.2	4.1	3.0	2.6	2....
25	Illinois	30,471	15.6	73.0	50.5	28.7	19.5	11.8	7.1	4.3	3.1	2.8	2.2	1.2	3.2
26	Michigan	26,293	16.9	57.1	39.4	26.8	17.3	12.8	7.5	5.2	5.7	3.8	2.2	4.1	5.0
27	Wisconsin	18,499	11.0	64.4	44.2	29.3	14.6	10.1	5.0	3.7	2.5	3.3	2.3	1.9	4.0
	West North Central:														
28	Minnesota	18,368	10.3	72.7	48.8	33.1	22.3	13.0	6.3	3.7	2.6	2.3	1.5	2.9	2.5
29	Iowa	22,572	11.1	74.3	52.9	28.3	19.8	10.3	5.6	4.3	3.0	2.2	1.8	1.1	2.6
30	Missouri	49,388	21.5	76.1	59.3	38.2	25.1	18.5	11.4	8.1	6.4	4.5	3.4	4.1	2.7
31	North Dakota	3,235	5.0	75.3	43.9	36.8	20.8	25.7	22.3	15.6	5.1	5.8	3.0	1.4	1.5
32	South Dakota	3,948	6.0	67.8	51.0	23.9	26.8	16.7	10.8	7.2	5.6	2.8	2.1	1.5	0.6
33	Nebraska	9,564	8.9	71.4	48.8	27.1	23.5	12.5	8.1	5.3	2.9	3.1	2.3	2.3	1.4
34	Kansas	17,198	13.1	72.0	52.3	31.1	27.2	15.4	10.7	8.4	3.6	4.4	3.6	2.6	1.9
	South Atlantic:														
35	Delaware	1,761	23.6	71.4	41.2	23.0	21.8	10.7	14.0	9.6	3.7	.....	2.9	1.7	5.6
36	Maryland	7,488	20.7	62.9	37.2	24.8	13.3	10.7	6.5	5.0	2.4	4.5	2.3	1.8	3.0
37	District of Columbia[1]	18	64.3	(*)	(*)	(*)	(*)	(*)	(*)	(*)	(*)	(*)	(*)	(*)	(*)
38	Virginia	45,324	30.1	69.3	49.3	30.5	22.5	16.5	12.5	11.0	7.0	6.9	5.6	3.9	3.1
39	West Virginia	26,906	33.0	71.6	53.2	39.4	29.9	22.1	16.3	14.0	10.8	13.9	8.9	4.7	3.1
40	North Carolina	82,969	28.8	69.6	42.6	22.2	15.8	12.7	10.0	9.8	7.7	10.2	9.2	13.8	6.1
41	South Carolina	40,466	29.1	67.2	43.1	22.9	16.2	12.0	11.6	11.0	8.2	6.3	8.7	9.0	6.0
42	Georgia	50,705	25.6	69.9	47.0	31.5	20.9	15.1	11.7	10.5	9.5	9.2	8.3	7.9	8.9
43	Florida	21,834	38.4	74.2	53.7	34.9	29.6	25.6	19.4	19.7	15.4	7.5	11.7	7.1	6.7
	East South Central:														
44	Kentucky	56,576	25.9	69.1	48.0	28.6	17.1	12.8	9.1	6.6	5.4	3.9	4.6	6.0	5.4
45	Tennessee	69,020	29.8	72.2	53.1	28.8	17.3	11.5	8.6	7.3	6.6	4.9	4.9	6.9	4.7
46	Alabama	52,171	24.7	65.6	38.1	21.6	15.9	12.7	11.1	11.1	12.1	9.7	11.3	12.1	9.0
47	Mississippi	93,070	37.0	78.5	61.1	24.8	13.5	11.1	10.0	8.9	8.3	10.7	9.0	8.3	5.0
	West South Central:														
48	Arkansas	52,302	28.7	74.0	56.7	22.9	16.0	13.1	10.9	9.0	7.6	7.8	7.1	6.0	5.0
49	Louisiana	31,685	25.5	55.5	34.1	16.9	13.5	11.5	12.1	9.8	10.1	12.1	8.7	7.6	3.8
50	Oklahoma	24,180	17.0	64.6	44.2	30.7	21.8	17.3	13.0	12.0	7.0	6.3	4.4	3.0	1.9
51	Texas	69,244	20.9	66.0	42.5	30.7	22.4	16.8	14.1	12.2	9.6	7.8	6.5	5.2	3.4
	Mountain:														
52	Montana	3,341	9.5	58.8	41.1	28.8	20.2	14.7	14.4	11.7	4.1	11.0	8.9	4.3	1.5
53	Idaho	5,988	14.9	66.2	39.2	13.5	11.1	5.9	5.7	4.2	3.9	3.5	3.9	2.7	2.6
54	Wyoming	980	7.8	57.0	38.5	31.0	25.0	12.6	5.0	5.3	.....	3.3	3.1	2.2	2.0
55	Colorado	6,621	14.5	63.8	33.7	15.7	19.2	9.9	6.8	7.6	4.4	3.8	7.7	4.5	2.2
56	New Mexico	3,725	15.8	40.2	20.3	19.1	15.2	11.2	12.3	10.7	10.5	13.8	9.1	6.7	4.6
57	Arizona	2,959	28.4	67.6	41.2	26.9	21.0	20.0	22.5	8.0	9.9	6.9	10.0	2.6	2.4
58	Utah	4,916	20.3	62.3	30.3	12.9	6.9	7.7	5.2	2.2	7.1	2.8	2.7	3.8	3.9
59	Nevada	462	14.8	56.2	39.5	26.1	4.5	3.8	7.1	12.7	.....	.....	5.9	.....	2.2
	Pacific:														
60	Washington	20,218	29.0	56.7	39.8	25.1	18.8	16.3	11.7	11.1	6.7	7.8	5.5	4.0	1.7
61	Oregon	15,625	26.2	57.9	37.3	24.9	15.1	14.9	11.4	11.7	11.4	6.8	7.8	7.3	1.9
62	California	49,804	36.3	68.3	42.9	22.3	15.6	14.8	12.5	15.4	9.7	10.5	8.7	6.3	3.2

*Not available.

[1] Data for District of Columbia not included in totals.

Table 28.—TRACTOR AND NO HORSES OR MULES—FARMS REPORTING, WITH PERCENT OF FARMS REPORTING IN EACH SIZE-OF-FARM GROUP; BY DIVISIONS AND STATES: 1950

[Data are based on reports for only a sample of farms. See text. Base data in Volume I]

	Region, division, and State	Number of farms reporting tractor and no horses or mules	Percent of farms in each size-of-farm group reporting tractor and no horses or mules											
			Total, all farms	Under 10 acres	10-29 acres	30-49 acres	50-69 acres	70-99 acres	100-139 acres	140-179 acres	180-219 acres	220-259 acres	260-499 acres	500-999 acres	1,000 acres and over
1	**United States**	1,249,073	23.2	13.6	14.0	16.8	19.3	25.9	28.0	33.5	32.0	33.7	31.8	26.0	15.8
2	The North	813,424	35.9	21.8	30.5	34.2	37.3	39.5	39.2	40.6	39.5	39.2	35.5	28.1	18.2
3	The South	278,325	10.5	5.3	5.2	6.6	8.7	10.9	13.5	19.4	18.0	20.7	24.1	20.5	10.9
4	The West	157,324	34.1	23.7	37.6	44.3	46.7	43.0	41.8	38.6	37.2	35.7	34.4	30.8	17.7
	Geographic Divisions:														
5	New England	31,178	30.2	19.9	29.5	32.3	33.9	33.1	32.4	34.4	31.2	28.2	29.6	28.3	29.5
6	Middle Atlantic	113,512	38.3	27.9	40.4	42.5	41.7	41.2	39.9	37.2	38.6	35.9	33.8	32.2	35.1
7	East North Central	382,273	43.2	24.6	33.1	39.7	42.4	45.6	45.7	48.8	47.8	49.8	48.1	40.1	32.0
8	West North Central	286,461	29.2	13.7	18.0	20.7	22.9	30.0	30.6	35.7	33.2	34.2	31.1	26.3	17.3
9	South Atlantic	76,008	7.9	6.5	5.9	6.4	6.8	8.5	10.5	10.8	11.6	12.8	13.2	13.7	11.4
10	East South Central	50,715	5.6	3.8	3.9	5.4	6.8	6.7	6.6	6.7	6.7	6.8	8.1	6.8	7.2
11	West South Central	151,602	19.4	5.8	6.4	9.1	15.5	19.8	25.4	34.4	32.4	34.1	36.3	27.4	11.4
12	Mountain	50,079	25.7	14.7	23.1	29.2	29.1	33.4	31.3	33.0	28.4	29.9	30.2	29.7	16.2
13	Pacific	107,245	40.2	26.6	41.8	51.0	55.3	51.5	50.7	46.2	46.3	42.6	41.1	32.9	21.9
	New England:														
14	Maine	8,735	28.8	16.6	21.6	24.0	27.7	29.5	30.1	33.1	31.9	32.9	33.9	37.0	33.3
15	New Hampshire	3,731	27.9	19.7	25.8	28.1	31.8	27.2	30.0	30.9	30.7	27.3	30.4	22.6	30.5
16	Vermont	3,656	19.2	13.1	18.0	18.7	19.1	21.0	21.4	23.1	20.4	15.6	18.0	18.3	14.8
17	Massachusetts	7,916	35.6	21.0	34.5	40.2	47.7	41.3	43.0	43.0	44.0	34.0	43.4	26.1	47.1
18	Rhode Island	1,041	39.9	19.8	33.3	45.2	42.0	52.7	48.9	72.4	32.9	83.8	44.9	100.0	60.0
19	Connecticut	6,099	39.1	22.9	35.5	40.7	40.5	45.6	44.2	56.7	49.3	46.3	48.5	48.9	34.8
	Middle Atlantic:														
20	New York	41,912	33.6	28.1	42.1	41.3	39.1	34.7	33.4	28.7	31.2	29.7	27.0	25.4	30.3
21	New Jersey	11,669	47.1	28.5	44.0	54.8	60.0	56.5	57.3	59.2	61.2	62.6	60.3	54.2	54.2
22	Pennsylvania	59,931	40.8	27.5	38.3	41.3	41.5	44.2	43.4	44.0	46.1	42.8	43.6	42.1	36.0
	East North Central:														
23	Ohio	92,916	46.6	28.5	37.5	41.8	43.7	49.1	51.4	55.1	55.9	57.0	57.1	45.1	30.5
24	Indiana	73,440	44.1	20.4	26.3	35.7	39.7	46.8	48.7	56.2	57.0	60.4	59.3	49.6	36.0
25	Illinois	79,541	40.7	16.2	23.9	28.6	29.2	39.6	42.2	51.0	47.9	51.4	48.4	39.0	33.3
26	Michigan	80,354	51.7	34.6	42.0	47.4	53.4	54.1	56.9	57.3	55.4	56.6	52.2	44.4	29.0
27	Wisconsin	56,022	33.2	28.5	38.4	39.6	40.8	37.2	33.1	30.9	29.4	28.1	26.8	24.3	29.9
	West North Central:														
28	Minnesota	58,999	32.9	18.6	29.8	31.6	34.7	35.2	32.6	35.4	33.5	33.5	31.1	32.9	44.2
29	Iowa	80,710	39.7	17.2	23.2	32.6	33.8	42.9	43.3	45.6	41.8	42.8	37.0	28.8	19.4
30	Missouri	34,386	15.0	9.0	10.2	11.4	15.2	15.3	16.3	16.8	17.4	18.7	17.3	13.5	10.9
31	North Dakota	18,456	28.3	8.9	27.3	21.8	22.9	43.4	32.3	43.0	37.0	39.1	31.4	24.4	18.8
32	South Dakota	17,850	26.9	18.1	19.3	25.1	21.4	34.2	34.2	36.1	34.4	34.8	28.8	23.1	11.3
33	Nebraska	31,648	29.5	12.3	22.6	26.4	22.7	40.1	35.1	35.3	37.9	33.6	29.2	23.1	11.7
34	Kansas	44,412	33.8	13.9	19.9	23.7	23.0	33.0	32.9	37.8	38.0	38.7	40.0	35.5	26.6
	South Atlantic:														
35	Delaware	1,737	24.0	14.0	19.2	22.3	27.5	31.8	26.0	22.8	26.5	20.4	32.0	29.6	25.0
36	Maryland	8,880	24.6	17.1	22.0	24.6	26.6	29.4	27.3	25.7	26.0	24.9	25.5	24.0	27.3
37	District of Columbia[1]	2	7.1	(*)	(*)	(*)	(*)	(*)	(*)	(*)	(*)	(*)	(*)	(*)	(*)
38	Virginia	12,033	8.0	8.3	7.4	6.6	6.9	6.9	8.6	7.5	9.4	11.8	11.6	13.0	7.9
39	West Virginia	5,509	6.8	9.0	6.4	5.1	4.6	6.0	6.6	7.8	7.7	10.8	10.7	7.6	8.8
40	North Carolina	16,145	5.6	4.4	4.9	5.5	5.0	6.0	7.3	6.1	7.0	9.5	9.3	10.5	14.2
41	South Carolina	6,943	5.0	3.0	3.4	3.8	4.4	5.7	8.8	9.0	10.9	10.6	8.8	12.8	8.3
42	Georgia	16,818	8.5	5.2	5.0	5.9	7.0	9.6	11.7	12.8	11.9	11.5	13.6	13.0	12.7
43	Florida	7,893	13.9	7.7	10.4	12.4	14.2	16.0	20.9	20.4	22.2	22.4	21.8	21.5	11.2
	East South Central:														
44	Kentucky	11,166	5.1	4.8	5.2	4.7	4.8	5.0	5.1	5.7	6.2	4.6	6.8	3.9	6.2
45	Tennessee	13,987	6.0	4.8	5.7	5.9	6.4	6.7	6.8	6.3	5.4	6.1	7.0	5.8	7.2
46	Alabama	15,398	7.3	3.6	4.1	6.3	9.3	10.0	10.1	9.6	9.9	12.3	11.1	8.8	7.6
47	Mississippi	10,164	4.0	1.8	2.2	4.4	7.4	5.0	5.4	5.8	5.7	5.9	7.6	6.9	6.9
	West South Central:														
48	Arkansas	16,625	9.1	3.9	4.7	8.4	8.6	11.4	10.9	11.4	11.3	12.0	14.7	16.8	13.0
49	Louisiana	6,000	4.8	2.8	2.9	4.1	6.2	7.0	8.4	9.0	9.7	11.4	11.3	10.4	7.0
50	Oklahoma	36,270	25.5	11.0	9.0	9.3	12.1	19.6	22.9	35.7	32.3	36.5	37.6	29.7	14.3
51	Texas	92,707	28.0	7.2	11.1	14.7	21.4	30.9	36.0	45.5	42.2	42.6	42.2	29.4	10.9
	Mountain:														
52	Montana	9,666	27.6	20.4	30.4	28.3	24.4	29.5	29.9	29.7	26.9	26.9	32.5	35.1	21.9
53	Idaho	11,397	28.3	16.9	27.3	34.9	34.5	32.9	31.1	27.8	31.8	28.6	27.1	23.6	17.7
54	Wyoming	2,281	18.1	11.2	15.1	19.0	17.9	37.0	39.7	38.9	17.7	23.9	20.4	14.5	5.7
55	Colorado	14,220	31.2	17.2	29.3	32.9	28.9	43.9	41.2	42.9	38.5	38.2	33.2	32.9	19.5
56	New Mexico	5,275	22.4	9.7	15.7	27.0	37.3	39.7	34.6	34.0	30.7	31.0	39.9	30.3	7.2
57	Arizona	2,630	25.3	10.3	22.9	31.7	31.5	37.0	26.7	34.8	47.3	42.6	38.0	40.0	10.8
58	Utah	4,209	17.4	15.6	20.3	20.5	20.3	18.3	17.6	14.9	13.8	17.9	13.4	17.3	12.6
59	Nevada	401	12.9	10.4	5.3	18.8	27.3	25.3	10.7	21.2	3.3	6.7	19.5	2.5	5.4
	Pacific:														
60	Washington	28,037	40.2	32.3	40.2	44.4	48.9	45.1	45.1	42.0	42.5	40.5	43.6	41.2	31.3
61	Oregon	24,903	41.7	32.8	45.5	47.7	55.3	48.0	50.1	45.0	44.6	41.9	40.0	24.2	14.8
62	California	54,305	39.6	22.7	41.4	56.2	59.0	58.2	54.3	49.7	49.8	44.3	40.3	31.9	20.1

* Not available.

[1] Data for District of Columbia not included in totals.

Table 29.–CATTLE AND CALVES–FARMS REPORTING AND NUMBER, WITH PERCENT DISTRIBUTION OF THE NUMBER OF CATTLE AND CALVES, BY SIZE OF FARM; BY DIVISIONS AND STATES: 1950

[Data are based on reports for only a sample of farms. See text. Base data in Volume I]

	Region, division, and State	Cattle and calves		Percent distribution of cattle and calves										
		Farms reporting	Number	Under 10 acres	10-29 acres	30-49 acres	50-69 acres	70-99 acres	100-139 acres	140-179 acres	180-219 acres	220-259 acres	260-499 acres	500-999 acres	1,000 acres and over
1	**United States**	4,090,583	77,520,335	0.8	2.3	3.0	2.9	6.7	8.9	10.6	6.8	6.2	17.2	10.3	24.2
2	The North	1,853,041	39,614,759	0.5	1.1	1.8	2.2	7.4	11.1	14.8	9.3	8.8	22.0	10.2	10.8
3	The South	1,934,119	24,801,044	1.2	3.9	4.8	4.5	7.1	8.5	7.5	5.4	4.2	14.3	10.9	27.7
4	The West	303,423	13,104,532	1.3	2.8	3.1	2.1	4.2	3.2	3.9	2.2	2.1	7.9	9.3	57.9
	Geographic Divisions:														
5	New England	66,745	1,105,512	0.9	2.3	3.1	4.4	7.4	12.8	12.8	10.3	9.6	24.8	8.9	2.6
6	Middle Atlantic	212,310	3,950,984	0.6	1.8	2.6	3.1	10.7	19.2	15.3	11.7	8.7	17.9	5.0	1.3
7	East North Central	718,799	12,276,515	0.6	1.6	2.7	3.1	12.3	17.1	17.8	11.8	9.1	18.3	4.5	1.2
8	West North Central	855,187	22,281,748	0.4	0.7	1.1	1.0	4.1	6.3	13.1	7.4	8.6	24.7	14.3	18.2
9	South Atlantic	622,976	5,520,089	1.5	4.6	5.4	5.6	7.8	10.1	7.7	6.3	4.6	14.5	10.4	21.5
10	East South Central	693,745	6,162,421	1.7	6.3	7.8	7.5	11.4	12.9	9.4	6.9	4.5	13.6	8.4	9.4
11	West South Central	617,398	13,118,534	0.9	2.5	3.1	2.7	4.7	5.7	6.6	4.3	3.8	14.6	12.2	38.8
12	Mountain	151,777	8,347,365	0.7	1.2	1.6	1.2	3.2	2.4	3.7	1.7	1.9	7.6	9.3	65.4
13	Pacific	151,646	4,757,167	2.5	5.6	5.7	3.7	5.8	4.5	4.1	3.1	2.4	8.3	9.4	44.9
	New England:														
14	Maine	20,468	207,730	0.9	1.9	2.9	5.2	9.5	15.5	13.4	12.1	8.1	20.8	7.0	2.7
15	New Hampshire	8,293	114,513	1.0	2.4	2.6	4.3	6.5	12.2	10.8	8.9	9.1	27.5	11.3	3.5
16	Vermont	15,300	409,679	0.4	1.0	1.1	1.8	3.6	9.7	12.9	11.2	11.6	32.9	11.0	2.9
17	Massachusetts	11,641	180,306	1.7	4.9	6.6	7.4	11.6	13.3	12.5	8.2	7.1	18.1	6.6	2.0
18	Rhode Island	1,399	22,072	1.0	4.8	8.0	11.8	12.0	18.2	17.2	5.7	5.9	10.4	2.2	2.7
19	Connecticut	9,644	171,212	1.1	3.2	4.3	5.9	9.9	16.4	12.9	9.7	10.2	17.4	7.6	1.5
	Middle Atlantic:														
20	New York	92,303	2,072,733	0.4	1.2	1.7	3.4	7.5	16.2	15.4	13.3	10.3	22.8	6.4	1.3
21	New Jersey	10,064	209,600	0.9	3.5	2.6	4.0	9.6	20.1	14.4	12.1	9.3	15.8	4.8	2.8
22	Pennsylvania	109,943	1,668,651	0.7	2.3	3.7	7.5	14.8	22.7	15.4	9.7	6.6	12.1	3.4	1.2
	East North Central:														
23	Ohio	159,384	2,054,079	1.0	2.7	3.7	5.2	14.2	19.0	16.6	10.4	7.6	14.2	4.3	1.1
24	Indiana	134,492	1,795,422	1.1	3.0	3.9	4.0	11.5	15.0	15.9	11.2	8.6	19.2	5.1	1.6
25	Illinois	163,293	2,961,645	0.6	1.3	1.7	1.7	5.9	10.4	17.5	12.5	12.1	27.1	7.4	1.7
26	Michigan	114,462	1,708,666	0.4	1.4	4.0	3.8	15.3	18.8	17.2	11.4	7.9	15.3	3.4	1.2
27	Wisconsin	147,268	3,756,703	0.1	0.5	1.9	2.4	15.5	21.6	19.8	12.4	8.5	14.4	2.5	0.5
	West North Central:														
28	Minnesota	152,394	3,147,488	0.2	0.6	1.4	1.1	7.4	11.5	22.2	12.0	12.6	25.1	5.0	1.0
29	Iowa	183,120	4,563,990	0.4	0.8	1.1	0.9	5.3	10.3	22.9	12.9	13.5	20.9	4.9	1.2
30	Missouri	198,751	3,297,496	0.7	1.6	3.0	2.8	8.6	11.8	12.9	9.9	9.3	24.8	10.2	4.3
31	North Dakota	53,406	1,616,501	0.1	0.2	0.2	0.1	0.2	0.3	2.0	0.9	1.5	23.9	37.3	33.3
32	South Dakota	58,755	2,514,239	0.1	0.2	0.3	0.2	0.6	0.7	4.9	2.2	4.2	23.2	21.1	42.2
33	Nebraska	95,223	3,621,942	0.3	0.4	0.6	0.4	1.5	1.9	9.2	4.1	6.8	21.6	14.7	38.4
34	Kansas	113,533	3,520,042	0.5	0.7	0.8	0.7	2.4	2.6	7.7	4.2	6.4	27.2	22.7	24.1
	South Atlantic:														
35	Delaware	4,240	62,380	0.4	2.4	2.2	3.4	7.8	13.6	14.8	13.6	9.8	22.9	5.6	3.9
36	Maryland	24,528	434,869	0.8	2.0	2.8	3.7	8.0	16.2	14.9	11.2	8.6	18.9	8.7	4.2
37	District of Columbia[1]	5	200	(*)	(*)	(*)	(*)	(*)	(*)	(*)	(*)	(*)	(*)	(*)	(*)
38	Virginia	116,201	1,216,708	1.7	4.2	4.4	5.3	7.9	10.9	8.5	7.9	6.0	20.2	13.4	9.4
39	West Virginia	65,350	582,587	1.6	3.9	5.0	6.1	10.4	14.1	10.2	8.5	6.0	16.9	10.2	7.1
40	North Carolina	170,323	710,772	2.9	10.6	11.3	11.0	12.4	12.9	8.5	6.1	3.9	10.7	5.4	4.3
41	South Carolina	72,623	383,669	2.0	8.8	8.7	7.2	8.1	8.1	7.1	5.3	3.5	13.9	12.8	14.4
42	Georgia	133,670	996,581	1.3	4.2	6.0	6.7	8.2	10.6	7.2	5.7	4.6	15.6	12.7	17.2
43	Florida	30,041	1,132,519	0.7	1.8	2.6	1.4	2.6	3.3	2.4	2.2	1.6	6.7	8.4	66.3
	East South Central:														
44	Kentucky	179,456	1,703,846	1.8	4.4	5.6	7.8	12.5	16.7	11.8	9.3	5.7	15.2	6.4	2.6
45	Tennessee	181,286	1,612,839	1.9	6.2	7.9	9.2	13.2	15.0	10.8	8.0	5.5	14.0	5.8	2.7
46	Alabama	161,494	1,279,738	1.6	6.3	8.7	6.0	8.3	7.7	5.8	4.4	2.7	12.6	12.8	23.3
47	Mississippi	171,509	1,565,998	1.6	8.4	9.3	6.8	11.1	10.9	8.5	5.1	3.8	12.3	9.7	12.4
	West South Central:														
48	Arkansas	130,055	1,171,993	1.6	4.6	8.1	5.8	12.7	13.0	10.4	7.2	5.5	14.7	8.4	8.0
49	Louisiana	92,109	1,283,159	2.5	10.8	11.1	6.8	8.1	6.7	5.0	3.6	3.1	10.9	10.9	20.5
50	Oklahoma	123,536	2,649,974	0.6	1.2	2.1	1.7	4.5	4.9	11.6	4.6	5.4	23.0	15.5	24.9
51	Texas	271,688	8,011,408	0.6	1.4	1.5	1.9	3.0	4.8	4.6	3.8	3.1	12.4	11.9	50.9
	Mountain:														
52	Montana	28,073	1,761,700	0.2	0.3	0.4	0.2	1.0	1.1	2.3	1.2	1.3	6.0	9.7	76.4
53	Idaho	34,152	970,189	1.5	2.8	5.2	3.4	11.0	6.5	7.5	3.9	4.1	12.4	11.2	30.5
54	Wyoming	10,703	1,030,501	0.1	0.2	0.2	0.1	0.7	0.9	2.1	0.9	1.1	6.2	7.1	80.9
55	Colorado	34,977	1,812,678	0.8	1.1	1.4	0.7	3.3	2.3	5.5	1.7	2.4	9.9	12.9	58.2
56	New Mexico	16,304	1,136,318	0.6	1.1	0.6	0.8	0.8	0.6	1.4	0.6	0.7	3.4	5.2	84.1
57	Arizona	6,296	660,501	1.3	1.9	1.9	1.9	2.1	2.1	3.0	0.7	1.7	6.5	6.4	70.3
58	Utah	18,709	550,997	1.4	3.5	4.9	4.9	7.9	7.5	5.9	4.7	3.0	12.1	8.9	35.3
59	Nevada	2,558	425,481	0.4	1.0	1.0	0.6	2.8	1.3	2.5	1.8	1.1	4.0	9.0	74.5
	Pacific:														
60	Washington	50,788	900,204	2.4	6.9	7.5	5.7	8.5	6.6	6.7	3.6	3.3	10.3	9.4	29.2
61	Oregon	43,954	1,105,990	1.7	3.5	3.9	3.0	5.6	4.6	4.9	2.8	2.7	8.0	8.0	51.2
62	California	56,904	2,751,873	2.8	6.1	5.8	3.3	5.0	3.8	3.0	3.0	2.1	7.8	10.0	47.5

*Not available.

[1]Data for District of Columbia not included in totals.

Table 30.—ALL COWS—FARMS REPORTING AND NUMBER, WITH PERCENT DISTRIBUTION OF THE NUMBER OF ALL COWS, BY SIZE OF FARM; BY DIVISIONS AND STATES: 1950

[Data are based on reports for only a sample of farms. See text. Base data in Volume I]

	Region, division, and State	All cows		Percent distribution of all cows											
		Farms reporting	Number	Under 10 acres	10-29 acres	30-49 acres	50-69 acres	70-99 acres	100-139 acres	140-179 acres	180-219 acres	220-259 acres	260-499 acres	500-999 acres	1,000 acres and over
1	**United States**	3,958,585	37,567,618	1.0	2.7	3.4	3.3	7.4	9.7	10.7	6.9	5.9	16.0	9.7	23.3
2	The North	1,796,855	18,442,812	0.5	1.3	2.1	2.5	8.6	12.7	15.3	9.6	8.5	20.1	9.1	9.7
3	The South	1,873,667	12,920,327	1.4	4.4	5.2	4.8	7.3	8.7	7.5	5.4	4.1	14.0	10.8	26.4
4	The West	288,063	6,204,479	1.6	3.2	3.3	2.3	4.0	3.2	3.6	2.1	2.1	7.7	9.4	57.5
	Geographic Divisions:														
5	New England	63,961	656,464	0.9	2.4	3.2	4.5	7.6	13.3	13.0	10.2	9.5	24.4	8.5	2.5
6	Middle Atlantic	202,901	2,318,979	0.6	1.6	2.4	4.9	10.4	19.3	15.6	12.0	8.9	18.0	5.1	1.2
7	East North Central	693,422	6,094,206	0.6	1.7	3.0	3.5	13.7	18.6	18.3	11.7	8.7	15.9	3.3	0.8
8	West North Central	836,571	9,373,163	0.4	0.8	1.3	1.2	4.8	7.2	13.3	7.6	8.2	23.1	13.9	18.1
9	South Atlantic	596,354	2,923,060	1.8	5.3	6.0	5.9	8.0	10.3	7.7	6.3	4.5	13.8	9.9	20.6
10	East South Central	675,197	3,237,662	2.0	7.0	8.4	7.9	11.7	12.7	9.2	6.5	4.2	12.7	8.1	9.4
11	West South Central	602,116	6,759,605	0.9	2.8	3.3	2.8	4.9	6.0	6.7	4.4	3.8	14.8	12.5	37.0
12	Mountain	147,366	3,965,907	0.7	1.2	1.5	1.2	2.7	2.2	3.2	1.5	1.6	7.0	9.3	67.8
13	Pacific	140,697	2,238,572	3.2	6.8	6.5	4.1	6.2	5.0	4.4	3.2	3.0	8.9	9.5	39.1
	New England:														
14	Maine	19,676	108,805	1.0	1.9	2.9	5.2	9.7	15.9	13.8	11.9	7.7	20.8	6.8	2.5
15	New Hampshire	7,858	62,087	0.9	2.4	2.5	4.6	6.5	12.5	10.1	9.2	9.5	27.5	11.0	3.3
16	Vermont	14,984	249,223	0.4	0.9	1.1	1.7	3.7	10.1	13.0	11.3	11.7	32.4	10.6	3.1
17	Massachusetts	10,971	114,383	1.6	5.1	6.6	7.5	12.1	13.9	13.0	7.9	7.0	17.4	6.0	1.8
18	Rhode Island	1,314	15,222	0.7	4.7	8.9	12.5	10.9	18.6	17.2	6.3	5.7	10.1	2.2	2.2
19	Connecticut	9,158	106,744	1.1	3.0	4.3	5.8	10.2	16.9	13.5	9.7	9.6	17.2	7.4	1.4
	Middle Atlantic:														
20	New York	89,225	1,285,662	0.5	1.0	1.5	3.3	7.4	16.4	15.5	13.5	10.4	22.8	6.5	1.2
21	New Jersey	9,505	139,245	0.9	3.7	2.7	3.8	9.8	20.9	15.0	12.1	9.2	14.8	4.8	2.4
22	Pennsylvania	104,171	894,072	0.7	2.1	3.6	7.3	14.9	23.3	15.8	9.9	6.6	11.7	3.1	1.0
	East North Central:														
23	Ohio	152,588	1,020,233	1.1	3.0	4.1	5.7	15.1	19.9	16.7	10.1	7.4	12.6	3.3	0.9
24	Indiana	128,602	837,085	1.2	3.4	4.4	4.4	12.6	16.0	16.4	11.1	8.4	17.3	3.6	1.0
25	Illinois	157,301	1,257,974	0.8	1.7	2.2	2.1	7.3	12.3	18.6	13.0	11.7	23.7	5.6	1.1
26	Michigan	109,776	841,821	0.5	1.5	4.3	4.1	16.2	19.4	17.3	11.4	7.6	14.0	2.8	1.0
27	Wisconsin	145,155	2,137,093	0.1	0.5	2.0	2.6	16.3	22.5	20.1	12.2	8.3	13.0	2.1	0.4
	West North Central:														
28	Minnesota	149,256	1,466,356	0.3	0.7	1.6	1.3	8.7	13.0	22.9	12.2	12.2	22.4	4.0	0.8
29	Iowa	177,946	1,652,930	0.5	1.0	1.4	1.2	6.7	12.3	23.7	13.5	12.6	22.8	3.6	0.8
30	Missouri	194,501	1,553,826	0.9	1.8	3.5	3.2	9.5	12.8	13.6	10.2	9.4	23.4	8.8	3.0
31	North Dakota	52,933	726,571	0.1	0.2	0.2	0.1	0.2	0.3	2.0	0.9	1.5	22.8	36.3	35.4
32	South Dakota	57,867	1,130,497	0.1	0.2	0.2	0.2	0.6	0.7	4.5	2.0	3.7	22.0	21.9	43.8
33	Nebraska	93,223	1,445,858	0.3	0.5	0.5	0.4	1.5	1.9	8.7	3.9	6.1	20.1	15.2	41.1
34	Kansas	110,845	1,397,125	0.6	0.9	1.0	0.9	2.9	3.0	8.6	4.5	7.0	28.2	22.5	19.9
	South Atlantic:														
35	Delaware	4,008	35,487	0.3	2.2	2.4	3.7	8.2	14.3	15.3	13.8	9.5	22.5	5.5	2.4
36	Maryland	23,263	236,624	0.7	1.8	2.6	3.7	8.2	16.9	15.7	11.7	8.5	18.4	8.3	3.7
37	District of Columbia[1]	4	104	(*)	(*)	(*)	(*)	(*)	(*)	(*)	(*)	(*)	(*)	(*)	(*)
38	Virginia	113,017	607,570	2.2	5.4	5.4	6.2	8.7	11.9	8.5	8.0	5.9	18.8	11.7	7.3
39	West Virginia	63,667	286,349	2.2	5.2	5.7	6.9	11.4	15.0	10.6	8.6	5.6	15.3	8.6	4.8
40	North Carolina	162,716	396,996	3.6	12.2	12.4	11.5	12.4	12.7	7.7	5.9	3.4	9.5	4.7	3.9
41	South Carolina	74,029	212,541	2.2	10.1	9.7	7.7	8.0	8.3	6.9	4.8	3.4	12.8	12.4	13.6
42	Georgia	127,551	533,046	1.4	4.3	6.2	6.9	8.0	10.3	7.2	5.7	4.4	15.6	13.0	17.0
43	Florida	28,103	614,447	0.6	1.6	2.7	1.3	2.7	3.2	2.5	2.5	1.7	7.3	9.2	64.8
	East South Central:														
44	Kentucky	175,225	860,841	2.4	5.6	6.6	9.0	13.6	17.3	11.5	8.8	5.2	13.0	5.0	1.8
45	Tennessee	176,396	824,193	2.2	7.3	8.8	9.8	13.7	14.8	10.6	7.7	5.2	12.7	5.0	2.2
46	Alabama	156,534	689,839	1.7	6.4	8.8	5.9	8.0	7.2	5.6	4.2	2.5	12.4	13.2	24.0
47	Mississippi	167,042	862,789	1.7	8.7	9.5	6.6	10.8	10.6	8.5	5.0	3.7	12.7	9.9	12.3
	West South Central:														
48	Arkansas	126,108	619,721	1.7	5.0	8.4	6.0	12.9	13.2	10.1	7.0	5.3	14.4	8.1	7.8
49	Louisiana	89,483	739,804	2.5	10.5	10.6	6.7	7.9	6.7	5.0	3.6	3.3	11.2	11.3	20.8
50	Oklahoma	121,266	1,264,086	0.7	1.4	2.3	1.8	4.8	5.2	12.1	5.0	5.6	23.3	15.4	22.5
51	Texas	265,259	4,135,994	0.6	1.5	1.6	2.0	3.2	5.0	4.8	4.1	3.2	12.9	12.4	48.7
	Mountain:														
52	Montana	27,631	898,928	0.2	0.3	0.3	0.2	0.9	1.1	2.1	1.1	1.1	5.7	9.7	77.3
53	Idaho	33,285	416,703	1.6	3.0	5.4	3.6	10.5	6.3	7.1	3.6	3.9	12.4	11.5	31.0
54	Wyoming	10,477	495,716	0.1	0.2	0.2	0.1	0.6	0.7	2.0	0.9	0.9	5.3	7.3	81.7
55	Colorado	33,861	778,674	0.6	0.9	1.1	0.8	2.1	2.0	3.9	1.4	1.7	9.0	13.7	62.9
56	New Mexico	15,745	583,609	0.8	1.4	0.7	0.8	0.8	0.6	1.5	0.5	0.7	3.5	4.9	83.8
57	Arizona	5,855	312,330	1.4	2.1	2.0	2.1	2.1	2.1	3.1	0.6	1.4	5.6	6.3	71.3
58	Utah	18,020	267,329	1.7	3.6	5.1	4.5	7.6	7.2	5.5	4.6	2.6	11.4	8.9	37.4
59	Nevada	2,492	212,618	0.4	1.1	1.1	0.7	2.8	1.2	2.3	1.7	1.1	4.5	8.8	74.3
	Pacific:														
60	Washington	47,265	438,749	2.3	6.8	8.0	6.2	9.0	7.1	6.6	3.7	3.2	10.3	8.3	28.3
61	Oregon	41,472	529,206	1.7	3.8	4.1	3.3	5.8	4.9	4.8	3.0	3.1	8.1	7.7	49.8
62	California	51,960	1,270,617	4.2	8.1	7.0	3.6	5.4	4.4	3.5	3.2	2.8	8.8	10.6	38.4

* Not available.

[1] Data for District of Columbia not included in totals.

Table 31.—HOGS AND PIGS—FARMS REPORTING AND NUMBER, WITH PERCENT DISTRIBUTION OF THE NUMBER OF HOGS AND PIGS, BY SIZE OF FARM; BY DIVISIONS AND STATES: 1950

[Data are based on reports for only a sample of farms. See text. Base data in Volume I]

	Region, division, and State	Hogs and pigs		Percent distribution of hogs and pigs										
		Farms reporting	Number	Under 10 acres	10-29 acres	30-49 acres	50-69 acres	70-99 acres	100-139 acres	140-179 acres	180-219 acres	220-259 acres	260-499 acres	500-999 acres	1,000 acres and over
1	United States	3,030,217	56,291,740	1.5	3.8	4.1	3.5	8.1	11.3	16.7	10.2	9.7	21.2	6.6	3.3
2	The North	1,254,917	41,061,033	0.9	1.4	1.7	1.8	7.0	11.3	19.7	11.8	11.6	24.3	6.4	2.0
3	The South	1,653,419	13,611,998	2.8	10.4	10.8	8.7	11.4	12.1	9.0	6.2	4.4	12.4	6.8	5.1
4	The West	121,881	1,618,709	5.7	8.3	7.0	5.1	7.7	5.6	7.2	3.7	4.6	15.5	11.0	18.7
	Geographic Divisions:														
5	New England	16,505	168,975	7.0	16.4	10.1	7.6	8.4	7.7	13.4	4.9	4.2	9.9	7.4	3.0
6	Middle Atlantic	93,476	983,770	9.6	7.6	7.2	7.8	14.0	17.5	10.4	6.6	5.1	8.3	4.0	1.9
7	East North Central	497,499	16,492,098	0.8	1.6	2.2	2.5	8.9	13.9	17.9	12.7	10.5	22.4	5.3	1.2
8	West North Central	647,437	23,416,190	0.5	0.9	1.1	1.0	5.4	9.3	21.3	11.5	12.7	26.4	7.3	2.6
9	South Atlantic	638,412	5,184,955	2.7	10.8	11.5	10.0	11.3	12.3	8.1	6.0	4.3	11.3	6.4	5.3
10	East South Central	601,483	4,936,774	2.7	10.5	10.5	9.0	12.7	13.7	9.4	6.8	4.4	11.7	5.5	3.2
11	West South Central	413,524	3,490,269	3.1	9.5	10.0	6.3	9.8	9.3	9.7	5.8	4.8	14.9	9.1	7.7
12	Mountain	71,819	775,552	3.1	4.9	5.5	4.0	8.5	6.3	9.6	4.9	3.6	15.7	12.7	21.3
13	Pacific	50,062	843,157	8.1	11.5	8.3	6.0	7.0	5.0	5.0	2.6	5.5	15.3	9.4	16.3
	New England:														
14	Maine	6,433	38,043	1.5	2.0	2.8	6.4	8.6	12.3	11.3	9.0	14.4	12.8	17.2	1.8
15	New Hampshire	2,236	14,072	3.1	10.5	7.1	17.6	4.2	6.0	7.5	5.0	3.8	21.1	8.7	5.3
16	Vermont	3,211	9,912	3.7	6.7	1.9	3.7	4.9	10.2	11.8	12.5	6.1	22.7	6.6	9.3
17	Massachusetts	2,889	80,043	8.8	19.9	16.4	9.0	6.0	5.6	19.4	3.3	0.4	6.5	2.9	1.9
18	Rhode Island	285	4,447	10.9	6.9	26.8	2.4	20.2	1.3	1.0	1.8	1.2	2.4	4.3	20.8
19	Connecticut	1,451	22,458	12.7	38.0	2.6	1.6	18.6	8.4	2.6	1.2	0.6	5.8	7.0	0.9
	Middle Atlantic:														
20	New York	25,489	169,366	4.5	6.8	6.7	6.7	10.8	16.4	11.0	8.1	5.2	14.3	5.4	4.0
21	New Jersey	4,258	188,386	38.7	15.8	5.5	6.0	12.0	7.6	2.3	1.5	3.8	2.1	3.7	1.1
22	Pennsylvania	63,729	626,018	2.2	5.4	7.9	8.6	15.5	20.8	12.7	7.7	5.4	8.6	3.6	1.6
	East North Central:														
23	Ohio	110,544	3,151,674	0.9	1.9	2.6	4.1	12.1	17.7	16.7	12.0	8.5	16.3	5.6	1.6
24	Indiana	110,271	4,632,268	1.0	2.3	2.9	2.9	9.6	13.9	17.2	12.7	10.1	22.0	4.4	1.0
25	Illinois	137,315	6,133,287	0.8	1.3	1.5	1.4	5.9	9.8	18.4	12.8	12.3	27.9	6.5	1.2
26	Michigan	56,510	698,035	0.9	2.6	4.8	4.5	13.3	16.5	16.7	12.0	7.7	16.0	3.8	1.2
27	Wisconsin	82,859	1,876,834	0.2	0.4	1.1	1.5	10.2	19.5	20.6	14.3	10.2	18.1	3.4	0.6
	West North Central:														
28	Minnesota	111,699	3,306,922	0.4	0.5	0.8	0.7	5.5	9.8	26.1	12.3	14.7	25.1	3.7	0.5
29	Iowa	171,091	10,755,327	0.4	0.7	0.8	0.7	6.0	11.6	25.8	13.6	13.8	22.8	3.3	0.5
30	Missouri	149,326	3,945,889	0.9	1.7	2.6	2.4	7.7	11.5	13.4	10.8	10.1	26.9	9.2	2.8
31	North Dakota	33,336	337,840	0.2	0.3	0.3	0.2	0.1	0.3	3.0	0.8	2.2	31.4	40.0	21.2
32	South Dakota	44,597	1,401,619	0.3	0.4	0.5	0.3	1.2	1.4	13.1	5.3	10.3	39.0	18.2	10.0
33	Nebraska	72,094	2,366,860	0.5	0.8	0.8	0.5	2.6	3.3	19.8	8.9	13.5	32.1	11.4	5.7
34	Kansas	65,294	1,301,733	1.3	1.4	1.5	1.2	4.4	4.1	12.4	7.4	10.5	32.8	16.0	6.8
	South Atlantic:														
35	Delaware	4,041	39,006	3.0	6.2	7.0	7.3	11.1	11.4	10.9	9.0	5.9	16.6	5.0	6.5
36	Maryland	19,930	248,615	2.5	5.7	5.6	5.6	8.9	13.9	12.0	7.9	8.6	17.0	8.7	3.7
37	District of Columbia[1]	3	1,365	(*)	(*)	(*)	(*)	(*)	(*)	(*)	(*)	(*)	(*)	(*)	(*)
38	Virginia	103,219	803,387	3.7	8.3	7.4	7.7	10.6	13.6	8.9	7.3	5.4	14.7	7.9	4.6
39	West Virginia	43,531	189,280	4.1	8.4	8.6	8.8	12.5	15.0	9.8	7.9	4.6	11.3	6.1	3.0
40	North Carolina	204,183	1,251,028	3.2	18.6	18.1	13.6	12.4	11.0	6.4	3.7	2.5	5.8	2.7	2.0
41	South Carolina	97,582	618,879	3.4	17.5	14.1	10.3	10.4	9.1	6.2	4.7	2.6	9.5	6.5	5.7
42	Georgia	139,629	1,579,035	1.4	5.5	9.4	10.0	11.5	13.8	8.7	7.0	4.7	13.3	7.4	7.3
43	Florida	26,297	455,725	2.5	7.9	9.8	6.3	11.2	11.2	8.6	6.3	5.7	11.6	9.1	9.7
	East South Central:														
44	Kentucky	131,906	1,557,332	2.5	5.9	6.3	7.7	11.7	16.5	11.5	9.0	5.7	15.2	6.5	1.7
45	Tennessee	152,013	1,417,495	2.9	9.1	9.1	9.8	13.1	14.9	10.1	7.5	4.9	12.1	4.8	1.9
46	Alabama	147,339	1,083,695	2.3	10.3	14.9	10.2	14.6	11.9	7.9	5.1	3.3	9.6	5.6	4.2
47	Mississippi	170,225	878,252	3.2	21.2	14.8	8.5	11.5	9.1	6.5	3.8	2.5	7.3	4.9	6.7
	West South Central:														
48	Arkansas	104,921	764,034	3.0	9.8	13.3	7.8	14.8	12.0	9.6	6.1	4.5	10.0	5.4	3.6
49	Louisiana	78,898	636,362	5.7	24.5	22.9	10.2	11.1	5.7	4.0	2.1	1.6	4.8	2.9	4.4
50	Oklahoma	74,530	765,015	1.7	3.3	4.9	3.4	8.3	8.6	15.0	7.0	7.1	22.3	12.1	6.2
51	Texas	155,175	1,324,858	2.7	5.7	4.8	5.3	7.2	9.9	9.3	6.6	5.1	18.4	12.4	12.5
	Mountain:														
52	Montana	11,444	111,398	0.8	1.9	1.8	0.9	3.2	5.1	7.2	4.4	2.9	16.5	17.2	38.3
53	Idaho	14,049	161,790	3.0	4.0	6.2	8.8	14.7	9.7	8.8	7.6	3.7	15.1	7.3	11.1
54	Wyoming	4,841	55,552	0.6	1.2	0.9	0.8	10.0	4.9	10.5	4.3	5.0	15.1	16.6	30.0
55	Colorado	18,972	262,038	3.3	4.6	3.6	1.9	7.6	4.9	11.6	4.2	4.3	18.4	15.2	20.4
56	New Mexico	9,633	68,441	5.3	8.6	8.9	4.8	5.0	3.4	6.8	2.3	2.6	15.8	13.5	22.9
57	Arizona	1,812	24,366	6.6	14.0	6.7	4.9	11.1	2.2	6.7	8.0	1.0	8.0	8.2	22.6
58	Utah	9,983	75,679	4.9	7.9	16.4	7.2	7.6	10.4	10.2	3.7	3.1	11.0	7.6	10.0
59	Nevada	1,085	16,288	1.0	8.5	4.8	4.4	6.7	5.9	10.3	8.6	2.0	8.5	7.3	32.0
	Pacific:														
60	Washington	14,511	129,578	5.8	13.1	8.6	4.0	7.5	5.5	5.2	2.3	2.6	13.5	12.7	19.1
61	Oregon	15,202	162,583	3.5	6.9	6.9	6.0	12.2	7.8	9.8	3.7	6.0	13.0	9.5	14.8
62	California	20,349	550,996	10.0	12.4	8.6	6.5	5.3	4.0	3.5	2.3	6.1	16.5	8.7	16.1

*Not available.

[1] Data for District of Columbia not included in totals.

Table 32.—CHICKENS 4 MONTHS OLD AND OVER—FARMS REPORTING AND NUMBER, WITH PERCENT DISTRIBUTION OF THE NUMBER OF CHICKENS 4 MONTHS OLD AND OVER, BY SIZE OF FARM; BY DIVISIONS AND STATES: 1950

[Data are based on reports for only a sample of farms. See text. Base data in Volume I]

	Region, division, and State	Chickens 4 months old and over		Percent distribution of chickens 4 months old and over											
		Farms reporting	Number	Under 10 acres	10-29 acres	30-49 acres	50-69 acres	70-99 acres	100-139 acres	140-179 acres	180-219 acres	220-259 acres	260-499 acres	500-999 acres	1,000 acres and over
1	United States	4,243,025	343,108,669	9.6	10.5	7.9	6.1	10.8	11.8	12.7	6.8	5.7	12.1	3.9	2.0
2	The North	1,728,907	213,177,875	6.2	7.4	5.8	4.8	11.2	13.0	16.0	8.4	7.4	14.5	3.9	1.3
3	The South	2,216,705	95,048,304	7.2	14.0	12.6	9.9	12.2	12.1	8.8	5.2	3.5	9.0	3.6	1.9
4	The West	297,813	34,882,490	36.9	19.7	7.6	4.0	4.7	3.7	3.6	1.4	1.5	6.2	4.6	6.0
	Geographic Divisions:														
5	New England	50,764	12,359,519	16.0	19.4	10.5	9.8	10.2	9.7	8.0	3.8	3.2	6.4	2.1	1.0
6	Middle Atlantic	200,120	37,609,661	15.5	18.2	10.2	9.0	12.0	13.6	7.5	4.8	2.5	5.2	1.2	0.4
7	East North Central	671,395	63,722,892	4.6	6.1	6.6	5.6	15.6	17.3	15.6	9.3	6.8	10.5	1.5	0.4
8	West North Central	806,228	99,485,803	2.6	2.7	3.1	2.1	8.2	10.5	20.4	9.7	10.2	21.6	6.6	2.3
9	South Atlantic	785,034	33,593,989	8.7	16.2	14.1	11.2	12.2	12.3	7.0	4.8	3.0	6.6	2.6	1.4
10	East South Central	781,419	27,799,803	6.6	16.3	15.3	11.9	14.3	12.8	7.9	4.5	2.6	5.4	1.6	0.8
11	West South Central	650,252	33,654,512	6.2	10.0	9.0	6.8	10.4	11.3	11.4	6.1	4.7	14.5	6.2	3.4
12	Mountain	137,238	10,107,452	16.9	10.2	6.7	4.0	7.2	5.3	7.0	2.7	2.7	10.8	11.0	15.4
13	Pacific	160,575	24,775,038	45.0	23.6	8.0	4.0	3.7	3.1	2.3	0.9	1.0	4.2	2.0	2.2
	New England:														
14	Maine	13,364	2,326,802	8.2	10.5	8.0	11.2	11.8	14.1	12.4	4.1	4.0	10.4	3.2	2.2
15	New Hampshire	6,673	2,079,705	11.2	17.0	12.4	9.6	11.9	7.3	9.6	5.4	4.6	6.0	4.4	0.6
16	Vermont	9,232	833,364	12.3	9.0	4.4	6.8	11.0	12.1	11.2	6.8	5.5	15.1	5.1	0.7
17	Massachusetts	11,445	4,103,664	22.4	23.5	12.3	8.3	9.9	7.3	5.7	2.9	1.1	5.0	0.7	1.0
18	Rhode Island	1,380	468,965	24.5	25.6	9.9	7.7	10.5	7.8	5.0	4.8	0.8	1.5	1.1	0.8
19	Connecticut	8,670	2,547,019	16.2	25.0	10.4	12.6	7.2	10.9	5.9	2.8	4.3	3.3	0.9	0.5
	Middle Atlantic:														
20	New York	72,347	10,102,595	12.4	12.2	10.1	9.4	11.1	14.3	9.6	6.5	4.2	7.9	2.0	0.4
21	New Jersey	16,378	9,982,711	29.1	37.2	11.5	4.0	5.9	5.8	1.9	2.3	0.6	1.1	0.3	0.2
22	Pennsylvania	111,395	17,524,355	9.6	10.9	9.4	11.6	16.0	17.6	9.4	5.1	2.6	6.0	1.3	0.5
	East North Central:														
23	Ohio	153,473	13,288,250	6.2	7.9	7.4	8.2	18.0	18.4	13.7	7.4	4.7	6.9	1.0	0.3
24	Indiana	129,904	12,570,477	5.3	8.3	7.6	6.1	15.6	16.3	13.9	8.7	6.0	9.9	1.6	0.7
25	Illinois	162,719	17,405,852	4.2	5.6	4.7	3.6	9.9	13.7	18.3	11.3	10.0	16.0	2.3	0.4
26	Michigan	105,383	8,356,277	4.7	6.6	10.7	7.1	20.1	18.3	12.3	7.3	4.8	6.7	1.0	0.3
27	Wisconsin	119,916	12,102,036	2.5	2.5	4.5	4.0	18.1	21.4	18.0	10.7	6.9	10.0	1.2	0.2
	West North Central:														
28	Minnesota	137,529	23,333,482	2.2	2.3	2.9	1.7	9.3	12.4	24.5	11.3	11.4	18.9	2.6	0.3
29	Iowa	175,059	26,609,539	2.4	2.6	2.7	1.7	9.6	14.2	27.0	12.1	10.8	15.3	1.3	0.1
30	Missouri	193,742	16,802,353	3.4	4.6	6.4	5.0	12.8	15.0	14.5	10.0	8.1	16.3	3.4	0.6
31	North Dakota	46,663	3,378,928	0.6	1.0	0.5	0.3	0.4	0.7	5.0	1.8	3.2	36.5	36.0	14.0
32	South Dakota	54,670	7,172,527	1.4	1.3	1.4	0.8	2.0	2.0	13.6	5.2	9.3	37.6	17.4	8.3
33	Nebraska	90,256	10,733,006	2.9	2.1	1.8	1.1	4.3	4.6	20.6	8.4	12.4	27.9	9.3	4.7
34	Kansas	108,309	11,455,968	3.7	3.0	2.6	2.0	5.9	5.2	14.0	6.5	10.0	29.1	13.6	4.4
	South Atlantic:														
35	Delaware	4,994	750,393	7.9	7.4	20.6	7.4	10.6	13.8	7.8	4.2	3.9	5.4	1.0	10.2
36	Maryland	28,542	2,947,311	9.5	12.0	12.5	8.0	11.2	15.7	9.5	5.8	4.4	8.0	2.8	0.5
37	District of Columbia[1]	7	446	(*)	(*)	(*)	(*)	(*)	(*)	(*)	(*)	(*)	(*)	(*)	(*)
38	Virginia	127,239	6,725,778	8.4	14.1	11.0	9.6	11.4	13.9	7.6	5.6	4.5	9.7	3.0	1.2
39	West Virginia	67,334	2,943,069	8.7	12.2	10.4	10.7	13.7	14.9	8.7	6.1	3.3	7.7	2.7	0.9
40	North Carolina	237,576	8,895,004	7.5	19.9	17.5	13.8	13.8	10.8	5.7	3.3	2.0	3.7	1.4	0.6
41	South Carolina	116,293	3,615,089	7.1	20.2	16.3	12.2	11.5	10.2	5.8	3.4	2.2	6.1	3.1	2.0
42	Georgia	164,365	5,367,567	6.2	11.5	13.5	13.1	12.8	13.7	7.4	5.4	2.7	8.3	3.3	2.1
43	Florida	38,691	2,349,778	20.5	25.2	12.9	5.8	8.5	5.9	5.2	5.8	1.8	2.8	3.8	1.6
	East South Central:														
44	Kentucky	186,453	8,245,597	6.6	12.3	11.4	12.1	15.1	16.4	9.4	5.8	3.2	5.8	1.5	0.3
45	Tennessee	201,326	8,133,195	7.0	16.1	14.0	13.0	14.3	13.1	8.1	4.8	2.7	5.3	1.3	0.4
46	Alabama	183,300	5,696,138	7.1	16.5	20.3	11.7	14.3	9.8	6.4	3.3	2.2	5.1	2.0	1.3
47	Mississippi	210,340	5,724,873	5.8	22.1	17.8	10.4	13.3	10.0	6.8	3.2	2.0	5.0	2.1	1.5
	West South Central:														
48	Arkansas	153,105	5,425,101	6.5	13.9	15.9	9.1	15.4	12.3	8.4	5.2	3.2	6.8	2.1	0.9
49	Louisiana	107,041	3,687,407	9.8	27.1	21.3	9.4	9.6	6.1	4.0	2.1	1.6	3.8	2.5	2.6
50	Oklahoma	121,201	7,474,349	4.1	4.7	5.3	3.6	8.8	8.2	17.9	6.3	6.5	22.7	8.8	3.1
51	Texas	268,905	17,067,655	6.2	7.4	5.7	6.8	9.7	13.5	11.2	7.2	5.1	15.6	7.2	4.5
	Mountain:														
52	Montana	25,480	1,389,312	3.2	3.4	3.2	1.5	4.1	4.0	6.5	2.6	2.9	12.8	17.6	38.2
53	Idaho	28,080	1,525,405	10.4	7.5	11.7	5.6	15.7	8.5	9.1	4.0	4.3	10.6	6.7	5.9
54	Wyoming	9,417	548,736	3.9	2.4	1.1	1.1	6.2	4.5	11.0	4.3	4.0	14.4	15.1	31.9
55	Colorado	35,159	2,647,591	11.8	8.4	3.6	1.7	6.0	4.3	9.5	3.1	2.9	15.4	16.5	16.8
56	New Mexico	16,315	786,770	12.6	9.3	5.7	3.1	4.7	3.2	6.0	1.7	3.2	14.3	13.5	22.6
57	Arizona	6,165	444,812	33.5	17.1	10.9	2.8	8.6	3.9	4.7	1.5	0.9	3.2	6.2	6.6
58	Utah	14,375	2,583,440	35.0	17.9	9.7	8.0	5.5	6.3	3.2	1.4	1.3	4.9	3.6	3.1
59	Nevada	2,247	181,386	9.7	11.8	8.4	2.0	12.9	4.8	8.5	7.5	3.0	8.0	7.0	16.3
	Pacific:														
60	Washington	44,848	3,869,809	19.8	26.0	14.4	8.5	7.5	5.0	3.8	1.4	1.8	4.0	4.0	3.7
61	Oregon	40,550	2,847,214	19.0	19.4	13.3	5.7	10.1	7.1	5.4	2.9	3.1	6.9	2.7	4.5
62	California	75,177	18,058,015	54.6	23.7	5.8	2.8	1.9	2.0	1.4	0.5	0.5	3.9	1.4	1.5

*Not available.

[1]Data for District of Columbia not included in totals.

Table 33.—CORN FOR ALL PURPOSES—FARMS REPORTING AND ACRES, WITH PERCENT DISTRIBUTION OF THE NUMBER OF ACRES, BY SIZE OF FARM; BY DIVISIONS AND STATES: CENSUS OF 1950

[Data are based on reports for only a sample of farms. See text. Base data in Volume I]

	Region, division, and State	Corn for all purposes		Percent distribution of acres of corn for all purposes											
		Farms reporting	Acres	Under 10 acres	10-29 acres	30-49 acres	50-69 acres	70-99 acres	100-139 acres	140-179 acres	180-219 acres	220-259 acres	260-499 acres	500-999 acres	1,000 acres and over
1	**United States**	3,414,237	83,351,015	0.3	3.2	4.3	3.8	7.7	10.4	15.4	9.4	9.6	23.4	8.2	4.3
2	The North	1,579,046	59,616,589	0.1	0.5	1.2	1.5	5.9	9.6	17.9	10.8	11.8	28.2	8.9	3.5
3	The South	1,787,720	22,674,275	0.9	10.3	12.5	10.1	12.4	12.8	9.1	6.1	4.2	11.1	5.7	4.8
4	The West	47,471	1,060,151	0.4	1.8	2.6	1.9	4.8	4.2	6.6	2.7	2.9	17.3	19.2	35.8
	Geographic Divisions:														
5	New England	19,025	142,125	0.3	1.8	2.9	4.4	7.2	12.6	12.9	9.7	10.1	25.6	9.4	3.0
6	Middle Atlantic	179,467	2,064,796	0.5	2.6	4.0	6.6	12.7	20.8	14.9	10.6	7.5	14.5	4.0	1.2
7	East North Central	682,923	21,464,463	0.2	0.8	1.9	2.4	8.8	13.4	17.5	12.5	11.1	24.1	5.9	1.3
8	West North Central	697,631	35,945,205	(1)	0.2	0.6	0.6	3.8	6.7	18.3	9.8	12.5	31.5	11.0	5.0
9	South Atlantic	724,997	8,741,039	1.1	11.5	13.6	11.4	11.6	12.1	7.9	5.7	3.9	10.4	5.9	5.0
10	East South Central	683,217	8,744,188	1.0	11.6	13.6	10.7	13.9	13.4	8.8	5.8	3.7	9.4	4.4	3.6
11	West South Central	379,506	5,189,048	0.5	6.3	8.8	6.8	11.1	12.9	11.8	7.3	5.6	14.8	7.5	6.7
12	Mountain	37,174	953,820	0.4	1.5	1.8	1.3	3.9	3.7	6.5	2.6	2.9	17.9	20.1	37.5
13	Pacific	10,297	106,331	1.0	4.8	9.0	6.6	12.2	8.7	7.6	3.8	3.3	12.3	10.7	20.1
	New England:														
14	Maine	2,445	10,017	0.2	0.1	0.6	3.5	7.9	11.7	11.0	12.6	11.2	26.2	10.0	5.0
15	New Hampshire	1,731	11,335	0.2	0.6	1.5	4.4	5.1	9.3	11.6	7.0	13.0	28.5	13.9	4.8
16	Vermont	6,117	51,944	(1)	0.4	0.2	1.3	2.6	8.3	12.7	11.0	11.4	35.3	13.2	3.5
17	Massachusetts	3,912	29,534	0.6	3.2	6.4	7.7	10.8	16.1	13.3	7.7	7.0	19.8	5.6	1.7
18	Rhode Island	518	5,540	.....	2.3	5.1	10.9	11.3	22.7	18.1	6.7	6.5	11.0	2.6	2.8
19	Connecticut	4,302	33,755	0.5	3.4	4.9	5.7	10.9	15.8	13.1	10.2	10.0	17.1	6.5	2.0
	Middle Atlantic:														
20	New York	63,240	635,503	0.2	1.1	2.0	3.8	8.0	16.5	15.1	13.2	9.8	22.0	6.8	1.5
21	New Jersey	10,485	164,333	0.7	3.9	4.8	6.8	11.3	19.7	14.3	10.9	7.8	13.0	4.8	1.8
22	Pennsylvania	105,742	1,264,960	0.7	3.1	5.0	8.1	15.3	23.1	14.9	9.2	6.2	11.0	2.4	1.1
	East North Central:														
23	Ohio	152,344	3,475,563	0.3	1.5	2.8	4.5	12.3	17.8	17.1	11.7	8.5	17.0	5.0	1.3
24	Indiana	128,839	4,623,499	0.2	1.1	2.5	3.0	9.5	13.4	16.2	12.4	10.1	24.1	6.0	1.6
25	Illinois	161,877	9,107,436	0.1	0.4	0.9	1.0	4.9	9.1	17.9	12.8	13.6	30.4	7.4	1.4
26	Michigan	102,562	1,600,988	0.3	1.5	4.7	4.5	14.8	18.1	16.7	11.7	8.0	15.8	3.2	0.9
27	Wisconsin	137,301	2,656,977	0.1	0.4	1.6	2.2	12.8	19.5	19.9	13.1	9.4	16.8	3.5	0.7
	West North Central:														
28	Minnesota	136,711	5,778,577	(1)	0.2	0.6	0.6	4.7	8.1	23.0	11.8	14.6	30.0	5.6	0.8
29	Iowa	183,595	11,256,938	0.1	0.3	0.6	0.6	4.9	9.9	24.4	13.0	14.4	26.8	4.3	0.7
30	Missouri	142,095	3,892,995	0.1	0.7	2.1	2.2	7.1	11.2	13.6	11.1	10.6	28.0	10.1	3.1
31	North Dakota	30,032	1,183,905	.....	(1)	(1)	(1)	0.1	0.3	2.5	0.8	1.9	27.9	37.4	29.0
32	South Dakota	50,520	4,038,470	(1)	0.1	0.1	0.1	0.8	1.1	9.7	4.0	8.3	40.1	21.7	14.0
33	Nebraska	89,001	7,427,299	(1)	0.1	0.3	0.3	2.0	3.1	16.5	7.7	13.1	35.9	14.1	6.9
34	Kansas	65,677	2,367,021	0.1	0.4	0.8	0.8	3.8	4.5	13.5	7.9	11.6	35.7	15.7	5.2
	South Atlantic:														
35	Delaware	5,668	131,947	0.6	3.0	6.6	7.2	10.8	14.0	12.5	10.0	7.6	19.6	5.1	3.0
36	Maryland	25,517	448,397	0.5	3.2	4.0	5.0	8.8	15.2	13.9	10.4	8.2	19.8	8.4	2.7
37	District of Columbia[2]	5	110	(*)	(*)	(*)	(*)	(*)	(*)	(*)	(*)	(*)	(*)	(*)	(*)
38	Virginia	107,053	953,279	1.8	8.7	8.3	8.3	10.3	12.8	8.8	7.1	5.4	15.5	8.1	4.9
39	West Virginia	52,152	238,687	2.1	6.5	8.8	10.9	12.5	15.3	9.7	7.7	4.6	12.2	6.2	3.4
40	North Carolina	237,658	2,112,603	1.6	20.0	19.8	13.9	12.6	10.7	5.8	3.9	2.4	5.3	2.3	1.8
41	South Carolina	115,820	1,352,159	1.5	18.7	17.1	11.6	10.5	9.1	6.2	3.7	2.6	7.8	5.7	5.5
42	Georgia	158,766	2,972,242	0.4	6.3	12.1	12.5	12.1	13.6	8.1	5.9	4.0	11.1	6.9	6.9
43	Florida	22,363	531,725	0.6	4.5	9.6	7.3	12.2	11.5	10.5	7.4	5.4	14.0	8.4	8.7
	East South Central:														
44	Kentucky	161,478	2,210,661	1.1	6.7	7.3	9.4	13.2	16.9	11.2	8.2	5.4	13.3	5.2	2.1
45	Tennessee	164,527	2,062,913	0.9	10.1	11.0	11.0	14.7	15.4	9.8	6.7	4.3	10.5	4.0	1.6
46	Alabama	171,593	2,481,969	0.9	11.0	18.2	12.1	15.1	11.9	7.1	4.8	2.7	7.6	4.0	4.4
47	Mississippi	185,619	1,988,645	1.1	19.4	17.4	10.0	12.4	9.6	6.9	3.6	2.4	6.3	4.6	6.2
	West South Central:														
48	Arkansas	98,918	1,125,293	0.4	7.1	12.6	8.3	15.7	13.2	9.9	5.9	4.5	9.7	6.0	6.9
49	Louisiana	72,243	714,912	1.4	21.8	22.4	10.2	10.3	6.8	4.5	2.5	1.8	5.3	3.9	9.0
50	Oklahoma	56,497	1,042,034	0.2	1.5	4.0	3.5	9.2	11.2	18.0	9.0	7.9	22.5	8.5	4.5
51	Texas	151,848	2,306,809	0.4	3.2	4.8	6.5	10.0	15.4	12.1	8.8	6.2	16.9	8.8	6.8
	Mountain:														
52	Montana	3,027	129,697	(1)	0.1	0.4	0.2	0.8	0.7	1.7	0.6	1.0	6.0	13.5	75.0
53	Idaho	2,876	25,898	0.5	3.8	13.4	10.3	22.4	14.0	8.5	8.2	2.8	8.8	2.5	4.7
54	Wyoming	1,540	41,102	(1)	0.6	0.2	.....	1.7	1.1	6.8	2.4	2.7	14.5	17.8	52.1
55	Colorado	16,293	610,956	0.1	0.7	1.2	0.8	3.7	3.7	7.7	2.7	3.4	22.4	24.5	29.2
56	New Mexico	8,120	83,035	2.8	7.6	4.3	2.8	3.6	3.8	5.2	2.0	3.2	13.9	14.8	36.1
57	Arizona	1,061	31,317	0.5	1.8	1.3	0.5	2.7	1.3	1.8	2.5	0.5	6.5	3.9	76.8
58	Utah	4,094	30,025	1.1	4.3	7.3	6.7	12.2	12.9	8.3	4.8	3.2	13.0	8.5	17.8
59	Nevada	163	1,790	0.3	2.0	5.3	5.9	5.6	2.0	11.2	22.1	0.8	8.1	22.6	14.2
	Pacific:														
60	Washington	3,098	20,581	1.2	7.8	16.4	9.6	17.9	9.1	7.9	4.5	3.9	7.6	10.3	4.0
61	Oregon	3,692	25,319	1.3	5.0	7.6	6.9	17.1	14.7	11.3	4.8	6.0	16.6	4.2	4.6
62	California	3,507	60,431	0.8	3.7	7.1	5.5	8.3	6.1	5.9	3.1	1.9	12.0	13.5	32.1

*Not available. [1]0.05 percent or less. [2]Data for District of Columbia not included in totals.

Table 34.—WHEAT THRESHED—ACREAGE, WITH PERCENT DISTRIBUTION, BY SIZE OF FARM; BY DIVISIONS AND STATES: CENSUS OF 1950

[Data are based on reports for only a sample of farms. See text. Base data in Volume I]

	Region, division, and State	Acres of wheat threshed	Percent distribution of acres of wheat threshed											
			Under 10 acres	10-29 acres	30-49 acres	50-69 acres	70-99 acres	100-139 acres	140-179 acres	180-219 acres	220-259 acres	260-499 acres	500-999 acres	1,000 acres and over
1	**United States**[1]	71,043,483	(2)	0.2	0.5	0.7	2.1	3.1	5.9	3.5	4.4	23.3	24.9	31.4
2	The North[1]	43,145,203	(2)	0.2	0.5	0.8	2.6	4.0	6.9	4.5	5.5	27.3	26.8	21.1
3	The South[1]	13,688,011	(2)	0.4	0.7	0.9	1.8	2.7	7.0	3.2	4.3	25.5	24.5	28.9
4	The West	14,210,269	(2)	0.2	0.4	0.3	0.9	0.9	1.7	0.8	1.1	8.9	19.5	65.2
	Geographic Divisions:													
5	New England	(***)	(***)	(***)	(***)	(***)	(***)	(***)	(***)	(***)	(***)	(***)	(***)	(***)
6	Middle Atlantic	1,324,786	0.2	1.8	3.7	7.2	14.3	22.4	15.0	10.1	6.7	13.7	3.5	1.3
7	East North Central	7,206,996	0.1	0.6	1.9	2.6	9.5	14.3	16.4	12.6	10.3	23.9	6.3	1.4
8	West North Central[1]	34,613,421	(2)	(2)	0.1	0.1	0.7	1.1	4.6	2.6	4.4	28.6	31.9	25.9
9	South Atlantic[1]	1,148,939	0.2	3.2	5.0	6.4	10.2	15.0	12.1	9.5	7.4	18.5	8.6	3.9
10	East South Central[1]	517,434	0.1	2.5	4.7	5.9	9.8	15.6	12.3	9.8	7.0	19.5	9.5	3.3
11	West South Central[1]	12,021,638	(2)	0.1	0.1	0.2	0.6	1.0	6.3	2.3	3.9	26.5	26.6	32.4
12	Mountain	9,915,271	(2)	0.2	0.4	0.3	0.9	0.9	1.9	0.9	1.1	9.5	20.5	63.3
13	Pacific	4,294,998	(2)	0.2	0.4	0.3	0.8	0.8	1.3	0.8	1.1	7.7	17.1	69.5
	New England:													
14	Maine	(***)	(***)	(***)	(***)	(***)	(***)	(***)	(***)	(***)	(***)	(***)	(***)	(***)
15	New Hampshire	(***)	(***)	(***)	(***)	(***)	(***)	(***)	(***)	(***)	(***)	(***)	(***)	(***)
16	Vermont	(***)	(***)	(***)	(***)	(***)	(***)	(***)	(***)	(***)	(***)	(***)	(***)	(***)
17	Massachusetts	(***)	(***)	(***)	(***)	(***)	(***)	(***)	(***)	(***)	(***)	(***)	(***)	(***)
18	Rhode Island	(***)	(***)	(***)	(***)	(***)	(***)	(***)	(***)	(***)	(***)	(***)	(***)	(***)
19	Connecticut	(***)	(***)	(***)	(***)	(***)	(***)	(***)	(***)	(***)	(***)	(***)	(***)	(***)
	Middle Atlantic:													
20	New York	379,183	0.2	1.4	3.1	5.7	10.8	18.2	14.3	11.2	8.0	19.8	5.5	1.7
21	New Jersey	79,355	0.2	1.8	2.5	5.7	11.9	18.4	16.5	10.7	7.8	15.7	6.8	2.1
22	Pennsylvania	866,248	0.2	1.9	4.1	8.1	16.0	24.7	15.1	9.6	6.0	10.8	2.4	1.0
	East North Central:													
23	Ohio	2,259,283	0.1	0.9	2.3	3.9	12.1	18.1	17.8	12.2	8.8	17.9	4.8	1.1
24	Indiana	1,734,279	(2)	0.4	1.4	2.1	8.4	13.4	16.4	13.3	11.5	25.2	6.6	1.4
25	Illinois	1,863,126	(2)	0.2	0.6	0.8	3.6	7.9	14.0	12.8	12.4	35.2	10.4	2.3
26	Michigan	1,250,682	0.1	0.9	3.9	4.0	15.0	18.2	17.3	12.5	8.4	16.4	2.8	0.6
27	Wisconsin	99,626	0.1	0.7	1.6	1.8	10.1	17.3	18.0	12.6	8.6	21.0	6.7	1.6
	West North Central:													
28	Minnesota	1,259,752	(2)	0.1	0.3	0.2	1.4	2.6	10.2	6.1	8.3	37.7	22.0	11.3
29	Iowa[3]	344,527	(2)	0.1	0.3	0.6	2.8	7.0	13.8	11.1	12.6	35.4	13.5	2.7
30	Missouri	1,602,229	(2)	0.2	0.6	0.9	4.0	8.1	12.0	11.6	11.3	34.4	13.2	3.7
31	North Dakota	10,203,984	(2)	(2)	(2)	(2)	0.1	0.2	2.0	0.7	1.4	25.5	42.4	27.8
32	South Dakota	3,922,811	(2)	(2)	(2)	(2)	0.1	0.3	2.2	0.8	1.8	23.9	33.3	37.6
33	Nebraska	3,915,000	(2)	(2)	0.1	0.1	0.8	1.1	7.5	3.9	8.1	30.6	23.9	23.9
34	Kansas	13,365,118	(2)	(2)	0.1	0.1	0.7	1.0	4.8	2.5	5.0	30.0	29.5	26.3
	South Atlantic:													
35	Delaware	58,234	.....	0.5	1.2	2.7	5.8	15.0	12.3	12.8	10.6	29.1	7.2	2.7
36	Maryland	314,617	(2)	0.7	1.6	2.8	7.0	14.3	14.9	12.3	9.9	23.2	10.5	2.7
37	District of Columbia	.....	.....	.....	.....	.....	.....	.....	.....	.....	.....	.....	.....	.....
38	Virginia	380,566	0.2	3.4	4.8	5.7	9.6	13.8	10.4	8.6	7.2	20.5	10.1	5.5
39	West Virginia	62,514	0.1	1.6	3.1	4.0	9.1	16.3	13.3	11.2	7.4	19.6	9.5	4.9
40	North Carolina	333,008	0.4	6.0	9.6	11.7	14.9	16.7	11.1	6.9	4.6	9.8	5.1	3.1
41	South Carolina	(4)	(4)	(4)	(4)	(4)	(4)	(4)	(4)	(4)	(4)	(4)	(4)	(4)
42	Georgia	(4)	(4)	(4)	(4)	(4)	(4)	(4)	(4)	(4)	(4)	(4)	(4)	(4)
43	Florida	(***)	(***)	(***)	(***)	(***)	(***)	(***)	(***)	(***)	(***)	(***)	(***)	(***)
	East South Central:													
44	Kentucky	276,034	(2)	0.8	2.6	4.0	8.0	15.0	12.9	10.6	7.9	22.4	11.4	4.4
45	Tennessee	241,400	0.3	4.5	7.0	8.1	11.8	16.3	11.6	8.8	5.9	16.2	7.4	2.1
46	Alabama	(4)	(4)	(4)	(4)	(4)	(4)	(4)	(4)	(4)	(4)	(4)	(4)	(4)
47	Mississippi	(4)	(4)	(4)	(4)	(4)	(4)	(4)	(4)	(4)	(4)	(4)	(4)	(4)
	West South Central:													
48	Arkansas	21,533	.....	0.6	2.2	2.6	7.1	8.5	9.7	6.6	8.0	23.3	13.4	18.0
49	Louisiana	(***)	(***)	(***)	(***)	(***)	(***)	(***)	(***)	(***)	(***)	(***)	(***)	(***)
50	Oklahoma	6,314,436	(2)	0.1	0.1	0.1	0.8	0.9	9.4	2.3	5.3	35.4	27.0	18.5
51	Texas	5,685,669	(2)	0.1	0.1	0.2	0.4	1.1	3.0	2.4	2.2	16.5	26.2	47.9
	Mountain:													
52	Montana	4,642,997	(2)	(2)	(2)	(2)	0.2	0.3	0.9	0.4	0.7	6.4	18.6	72.5
53	Idaho	1,467,375	(2)	0.3	1.1	1.0	3.8	2.9	4.3	2.5	2.8	15.6	21.9	43.7
54	Wyoming	367,705	(2)	0.1	(2)	0.1	0.6	0.7	1.8	0.9	1.1	8.7	23.3	62.7
55	Colorado	2,460,335	(2)	0.1	0.1	0.1	0.3	0.5	1.9	0.5	0.7	9.8	22.2	63.6
56	New Mexico	504,358	0.2	0.7	0.5	0.2	0.2	0.2	1.6	0.2	0.6	15.9	24.4	55.2
57	Arizona	32,469	0.5	1.6	5.8	5.0	4.2	4.3	7.6	2.0	2.7	20.3	24.5	21.5
58	Utah	423,975	0.3	1.7	2.7	2.5	3.5	3.9	4.1	3.2	2.9	11.8	20.0	43.5
59	Nevada	16,057	.....	1.4	5.3	2.1	9.7	6.2	5.9	3.7	3.2	17.7	7.4	37.5
	Pacific:													
60	Washington	2,628,742	(2)	0.1	0.1	0.1	0.3	0.4	0.9	0.5	0.8	7.7	19.9	69.3
61	Oregon	1,034,354	0.1	0.4	0.7	0.7	2.0	2.0	2.5	1.5	2.1	7.4	12.0	68.7
62	California	631,902	(2)	0.4	0.7	0.6	0.9	0.8	1.3	0.6	1.0	7.9	13.8	71.9

***Not available; separate inquiry not on questionnaire for all States. See text. [1]Totals for States for which data are available by size of farm. [2]0.05 percent or less.
[3]Winter wheat only. Spring wheat not tabulated by size of farm. [4]Not tabulated by size of farm.

237460 O - 53 - 58

Table 35.—LAND FROM WHICH HAY WAS CUT—FARMS REPORTING AND ACRES, WITH PERCENT DISTRIBUTION OF THE NUMBER OF ACRES, BY SIZE OF FARM; BY DIVISIONS AND STATES: CENSUS OF 1950

[Data are based on reports for only a sample of farms. See text. Base data in Volume I]

	Region, division, and State	Land from which hay was cut		Percent distribution of acres from which hay was cut											
		Farms reporting	Acres	Under 10 acres	10-29 acres	30-49 acres	50-69 acres	70-99 acres	100-139 acres	140-179 acres	180-219 acres	220-259 acres	260-499 acres	500-999 acres	1,000 acres and over
1	**United States**	2,741,915	66,021,167	0.2	1.4	2.7	3.1	7.5	10.2	11.5	7.6	6.7	18.7	11.6	18.9
2	The North	1,597,676	43,976,688	0.1	0.7	1.8	2.3	7.2	10.8	13.0	8.6	7.9	21.0	11.9	14.8
3	The South	916,432	12,056,498	0.3	3.4	6.1	7.0	10.9	12.9	10.4	7.4	5.4	16.1	10.1	10.1
4	The West	227,807	9,987,981	0.3	1.8	2.8	2.1	4.9	4.3	5.9	3.3	3.1	11.7	12.3	47.6
	Geographic Divisions:														
5	New England	78,512	2,132,429	0.5	2.6	3.7	5.4	8.6	13.9	12.4	10.1	8.6	23.1	8.6	2.4
6	Middle Atlantic	215,394	5,563,398	0.2	1.7	2.9	5.5	10.6	18.7	1.50	11.5	8.7	18.4	5.2	1.6
7	East North Central	595,670	11,610,268	0.1	0.9	2.9	3.3	13.3	17.7	17.9	12.2	9.1	17.5	4.0	1.0
8	West North Central	708,100	24,670,593	(1)	0.3	0.8	0.7	3.5	5.5	10.3	6.2	7.0	23.0	17.4	25.3
9	South Atlantic	374,228	3,979,783	0.5	4.9	7.2	8.2	11.3	14.0	10.2	7.9	5.4	15.1	8.8	6.3
10	East South Central	349,103	4,377,516	0.3	3.7	7.3	9.2	13.6	15.6	10.6	7.6	5.0	13.1	7.3	6.8
11	West South Central	193,101	3,699,199	0.1	1.3	3.3	3.2	7.3	8.6	10.2	6.7	5.8	20.7	14.7	18.2
12	Mountain	123,188	6,600,900	0.2	1.0	1.7	1.3	4.2	3.5	5.7	2.9	2.9	11.0	11.7	53.9
13	Pacific	104,619	3,387,081	0.6	3.4	4.9	3.6	6.3	5.8	6.3	4.0	3.4	13.1	13.3	35.4
	New England:														
14	Maine	25,489	616,055	0.3	2.1	4.1	6.6	11.7	17.3	12.5	10.5	7.8	18.4	6.3	2.3
15	New Hampshire	10,623	249,063	0.7	3.2	4.1	6.5	9.2	14.2	11.6	9.1	8.5	21.4	8.9	2.7
16	Vermont	17,633	755,115	0.3	1.2	1.4	2.6	4.4	10.2	12.8	11.3	9.9	31.4	11.6	2.8
17	Massachusetts	12,874	263,240	1.0	5.3	6.8	7.9	11.0	14.3	12.7	8.3	7.2	17.1	5.7	2.5
18	Rhode Island	1,316	22,555	1.0	5.7	7.3	9.8	8.6	13.3	11.2	7.0	4.8	16.9	13.5	0.9
19	Connecticut	10,577	226,401	1.0	4.6	5.7	6.7	10.7	16.4	11.9	8.6	8.5	17.3	7.4	1.2
	Middle Atlantic:														
20	New York	97,613	3,224,529	0.2	1.3	2.1	4.1	8.2	16.4	15.1	12.7	10.0	22.4	6.4	1.2
21	New Jersey	8,879	220,060	0.3	1.9	2.7	4.7	9.0	18.9	15.3	11.5	8.9	17.0	5.1	4.9
22	Pennsylvania	108,902	2,118,809	0.3	2.3	4.1	7.8	14.5	22.4	14.9	9.6	6.7	12.4	3.2	1.8
	East North Central:														
23	Ohio	131,203	2,141,572	0.2	1.6	3.2	5.1	14.1	19.6	17.2	11.1	8.1	14.6	3.8	1.3
24	Indiana	94,337	1,510,118	0.1	1.3	3.1	3.9	12.4	16.2	16.6	12.0	9.4	19.6	4.2	1.1
25	Illinois	111,544	2,014,761	0.1	0.7	1.5	1.8	6.6	11.3	18.2	13.2	12.2	26.5	6.7	1.2
26	Michigan	107,786	2,199,778	0.1	0.9	4.6	4.0	16.0	18.2	16.6	11.7	8.0	15.1	3.6	1.1
27	Wisconsin	150,800	3,744,039	0.1	0.5	2.3	2.5	15.1	20.4	19.5	12.5	8.5	15.0	2.9	0.6
	West North Central:														
28	Minnesota	150,550	3,745,596	0.1	0.4	1.7	1.2	7.3	10.7	19.2	11.0	11.9	27.3	7.4	2.0
29	Iowa	152,816	3,045,957	0.1	0.4	1.0	0.9	5.7	11.5	22.8	13.8	13.5	24.9	4.5	0.9
30	Missouri	145,085	3,440,221	0.1	0.7	2.3	2.4	8.4	12.6	14.1	10.8	9.7	25.9	9.5	3.6
31	North Dakota	52,460	3,431,279	(1)	(1)	0.1	0.1	0.1	0.2	1.8	0.8	1.3	22.1	39.7	33.9
32	South Dakota	53,718	4,395,919	(1)	0.1	0.1	0.1	0.3	0.5	2.3	1.2	2.4	18.7	25.3	49.1
33	Nebraska	77,869	4,636,054	(1)	0.1	0.2	0.2	0.9	1.2	5.8	2.8	4.6	16.5	14.4	53.2
34	Kansas	75,602	1,975,567	0.1	0.4	0.7	0.8	3.1	3.9	10.6	6.3	9.1	33.6	20.4	11.1
	South Atlantic:														
35	Delaware	3,663	60,729	0.1	1.4	2.9	4.0	7.3	14.6	16.6	11.5	12.4	20.6	5.7	2.8
36	Maryland	21,197	415,402	0.2	1.8	3.0	4.3	8.2	16.1	14.2	11.6	9.0	20.0	7.9	3.6
37	District of Columbia[2]	7	194	(*)	(*)	(*)	(*)	(*)	(*)	(*)	(*)	(*)	(*)	(*)	(*)
38	Virginia	83,459	1,152,829	0.5	3.7	4.9	6.4	9.6	13.1	10.0	8.4	6.0	18.8	11.8	6.8
39	West Virginia	54,138	737,675	0.7	3.3	5.4	7.5	12.9	16.4	11.8	9.0	5.9	15.4	7.4	4.3
40	North Carolina	130,427	882,763	0.7	9.5	13.1	13.0	14.5	14.7	8.6	6.2	3.4	8.8	4.5	3.2
41	South Carolina	44,016	379,627	0.6	7.3	9.8	9.6	11.2	10.1	7.8	5.3	3.5	13.4	11.0	10.7
42	Georgia	35,692	331,155	0.2	3.1	6.6	7.8	9.9	12.3	8.7	6.4	4.1	13.8	11.5	15.4
43	Florida	1,636	19,603	0.5	2.6	3.3	3.6	4.5	5.4	2.9	3.0	5.3	12.0	25.7	31.3
	East South Central:														
44	Kentucky	118,893	1,674,960	0.3	2.7	5.8	8.9	14.6	19.0	12.5	9.4	5.8	14.0	5.1	2.0
45	Tennessee	122,610	1,656,405	0.5	4.9	8.6	11.1	15.0	16.2	11.0	7.7	5.1	12.7	5.0	2.2
46	Alabama	46,848	416,228	0.2	3.4	8.5	6.9	9.8	8.5	5.9	4.8	2.7	11.5	13.5	24.2
47	Mississippi	60,752	629,923	0.2	3.3	7.2	6.3	9.7	9.5	7.9	4.4	3.8	13.0	14.6	19.8
	West South Central:														
48	Arkansas	69,119	1,009,737	0.1	1.9	6.4	5.5	12.6	13.3	11.4	8.2	6.1	15.4	9.2	9.8
49	Louisiana	16,915	265,808	0.2	3.2	6.7	4.7	6.0	4.6	4.7	5.0	2.8	12.9	16.3	32.9
50	Oklahoma	47,432	1,176,834	0.1	0.5	1.5	1.5	5.0	6.1	12.8	5.9	7.1	27.3	16.8	15.5
51	Texas	59,635	1,246,820	0.1	1.0	1.9	2.5	5.3	8.0	7.9	6.6	5.0	20.3	17.0	24.3
	Mountain:														
52	Montana	24,122	1,880,253	(1)	0.2	0.4	0.2	1.1	1.4	3.0	1.7	1.6	8.2	11.8	70.4
53	Idaho	30,734	1,047,569	0.2	1.2	4.0	2.9	11.4	7.9	9.7	4.9	5.0	15.7	12.0	25.2
54	Wyoming	9,557	1,059,120	(1)	0.1	0.2	0.2	0.9	1.3	3.1	1.5	1.7	8.4	10.2	72.4
55	Colorado	25,957	1,390,308	0.2	0.7	1.0	0.7	3.2	3.1	8.1	3.0	3.8	13.8	13.3	49.2
56	New Mexico	9,663	186,665	2.2	7.6	4.8	4.0	5.2	4.5	5.7	3.3	3.6	10.3	10.5	38.3
57	Arizona	3,224	163,744	0.5	2.1	4.1	2.5	6.0	3.0	7.6	4.1	5.0	10.9	18.0	36.3
58	Utah	17,489	513,882	0.5	3.5	5.8	5.4	9.5	9.0	8.4	6.0	3.6	13.3	9.3	25.7
59	Nevada	2,442	359,359	0.1	0.5	1.4	0.5	3.1	1.3	2.5	2.0	1.4	5.3	10.2	71.7
	Pacific:														
60	Washington	39,655	781,342	1.1	5.6	7.3	5.4	9.2	7.5	9.0	4.8	4.3	14.2	11.5	20.3
61	Oregon	30,637	939,152	0.6	2.5	3.8	2.8	5.9	5.0	5.9	3.4	2.9	9.8	8.8	48.7
62	California	34,327	1,666,587	0.4	2.9	4.3	3.3	5.1	5.4	5.2	4.0	3.3	14.4	16.7	35.0

* Not available. [1] 0.05 percent or less. [2] Data for District of Columbia not included in totals.

Table 36.—EXPENDITURES FOR MACHINE HIRE—FARMS REPORTING AND AMOUNT, WITH PERCENT DISTRIBUTION OF THE AMOUNT, BY SIZE OF FARM, BY DIVISIONS AND STATES: CENSUS OF 1950

[Data are based on reports for only a sample of farms. See text. Base data in Volume I]

	Region, division, and State	Expenditures for machine hire		Percent distribution of expenditures for machine hire											
		Farms reporting	Dollars	Under 10 acres	10-29 acres	30-49 acres	50-69 acres	70-99 acres	100-139 acres	140-179 acres	180-219 acres	220-259 acres	260-499 acres	500-999 acres	1,000 acres and over
1	United States	2,757,864	611,623,456	1.2	4.4	4.5	4.0	8.4	10.1	12.7	7.2	6.5	18.3	10.2	12.6
2	The North	1,437,819	296,641,035	0.6	1.6	2.5	3.0	9.3	12.6	17.2	9.7	9.0	20.6	7.8	6.0
3	The South	1,088,758	208,737,035	1.3	7.1	6.5	5.6	7.5	8.8	9.0	5.5	4.7	17.6	12.5	13.9
4	The West	231,287	106,245,386	2.5	6.8	5.9	3.6	7.6	5.7	7.2	3.3	3.1	12.9	12.7	28.5
	Geographic Divisions:														
5	New England	37,055	5,601,683	2.8	5.6	6.0	6.2	10.0	14.3	14.0	8.8	7.4	18.0	5.2	1.7
6	Middle Atlantic	161,961	26,650,284	1.6	4.6	5.0	8.5	14.2	21.3	14.0	9.6	6.4	11.4	2.7	0.7
7	East North Central	585,795	104,986,083	0.7	1.9	3.6	4.3	14.2	17.6	18.1	11.5	8.7	15.7	3.1	0.6
8	West North Central	653,008	159,402,985	0.3	0.8	1.3	1.2	5.2	7.8	17.2	8.6	9.7	25.6	11.7	10.5
9	South Atlantic	411,340	49,164,582	1.8	10.2	11.8	10.6	11.4	12.2	8.2	6.0	4.5	11.2	6.4	5.8
10	East South Central	362,473	44,443,983	2.7	14.8	10.1	8.3	10.9	11.0	7.4	5.4	3.6	10.2	7.4	8.3
11	West South Central	314,945	115,128,470	0.6	2.9	2.8	2.3	4.5	6.6	10.0	5.4	5.2	23.2	17.0	19.5
12	Mountain	107,429	47,544,084	0.9	2.4	3.9	2.5	8.2	5.4	8.3	3.2	3.2	13.3	13.9	34.8
13	Pacific	123,858	58,701,302	3.9	10.3	7.6	4.5	7.1	6.0	6.4	3.3	3.1	12.7	11.8	23.3
	New England:														
14	Maine	10,793	1,447,101	1.3	2.5	3.9	5.1	9.9	15.5	16.3	8.9	7.6	21.7	5.3	2.1
15	New Hampshire	4,447	482,993	3.1	7.0	6.2	7.9	10.7	11.4	8.8	9.3	9.9	15.4	8.2	2.2
16	Vermont	8,099	1,118,720	1.0	3.3	2.0	3.3	5.3	10.4	14.8	11.5	9.3	29.6	7.6	1.9
17	Massachusetts	7,224	1,185,737	6.7	10.3	11.0	8.4	11.7	14.4	11.7	5.6	5.0	9.1	3.8	2.3
18	Rhode Island	741	140,452	3.0	9.7	7.1	6.0	21.9	13.7	21.6	3.5	7.1	5.7	0.4	0.3
19	Connecticut	5,751	1,226,680	2.3	5.8	7.1	7.3	11.0	17.5	14.1	9.9	6.6	14.2	3.8	0.3
	Middle Atlantic:														
20	New York	68,127	11,260,715	1.5	2.9	3.9	5.8	11.2	19.2	14.7	11.8	8.9	15.6	3.7	0.8
21	New Jersey	9,714	2,219,342	3.8	11.3	5.7	8.1	13.2	17.3	12.9	9.0	5.1	10.0	2.3	1.4
22	Pennsylvania	84,120	13,170,227	1.3	4.9	5.9	11.0	17.0	23.8	13.6	7.8	4.5	8.0	1.8	0.4
	East North Central:														
23	Ohio	121,901	19,882,420	1.1	3.0	4.7	6.9	17.1	20.4	16.7	10.3	6.7	10.4	2.2	0.4
24	Indiana	101,463	19,035,936	0.8	2.5	4.2	5.0	13.9	17.2	16.9	11.2	8.1	15.9	3.5	0.6
25	Illinois	129,872	30,996,986	0.6	1.2	1.7	1.8	8.0	12.6	19.9	13.2	12.1	23.2	4.9	1.0
26	Michigan	100,836	19,473,567	0.6	2.1	6.2	6.6	19.9	19.3	16.3	9.9	6.6	10.7	1.5	0.3
27	Wisconsin	131,723	19,597,174	0.4	1.1	3.0	3.2	16.7	21.6	19.4	11.4	7.7	12.8	2.2	0.5
	West North Central:														
28	Minnesota	137,519	28,041,995	0.2	0.7	1.4	1.4	7.0	11.3	24.7	11.6	13.1	23.5	3.9	1.0
29	Iowa	158,216	37,352,067	0.3	0.8	1.3	1.2	7.2	12.4	26.5	13.1	12.5	21.4	2.9	0.4
30	Missouri	115,683	22,891,512	0.5	2.2	3.6	2.9	9.3	12.7	13.9	10.7	9.4	23.5	8.4	2.9
31	North Dakota	38,165	11,444,667	0.1	0.2	0.2	0.1	0.5	0.5	5.6	1.5	2.6	35.0	34.8	18.9
32	South Dakota	46,594	13,484,058	0.1	0.4	0.3	0.4	1.5	1.7	11.4	3.7	6.9	32.5	18.0	23.1
33	Nebraska	75,829	19,350,027	0.4	0.6	0.6	0.6	3.1	3.6	15.4	6.7	10.9	27.9	14.4	15.6
34	Kansas	81,002	26,838,659	0.3	0.4	0.6	0.7	2.5	2.8	8.5	4.1	6.4	25.9	20.1	27.7
	South Atlantic:														
35	Delaware	3,987	862,550	0.6	3.5	6.5	8.9	11.0	18.9	15.7	9.7	7.4	13.3	3.2	1.4
36	Maryland	18,759	3,790,231	1.2	2.8	4.9	5.9	10.9	16.6	13.7	11.3	8.7	17.8	4.7	1.4
37	District of Columbia	.....	.....	.....	.....	.....	.....	.....	.....	.....	.....	.....	.....	.....	.....
38	Virginia	54,147	5,992,497	2.0	6.7	6.4	7.2	10.1	12.9	10.4	7.7	6.1	16.9	9.3	4.1
39	West Virginia	18,965	1,357,801	3.0	7.5	6.8	6.9	9.2	12.5	8.5	8.4	6.7	19.1	7.1	4.2
40	North Carolina	135,978	12,590,035	2.1	15.4	16.9	13.8	13.6	12.1	7.1	4.5	2.9	6.4	3.5	1.6
41	South Carolina	66,257	6,426,840	1.6	14.9	15.3	10.8	10.5	9.6	7.3	4.4	3.1	9.1	7.1	6.2
42	Georgia	93,209	12,258,326	0.7	5.2	11.1	11.9	12.1	14.0	8.1	6.0	4.8	12.1	7.4	6.5
43	Florida	20,038	5,886,302	3.9	14.5	10.1	8.4	8.5	6.7	4.4	4.5	3.4	9.3	7.9	18.5
	East South Central:														
44	Kentucky	73,175	9,600,532	1.6	5.0	5.5	8.3	13.4	18.0	11.8	9.3	5.6	14.8	4.6	2.1
45	Tennessee	86,752	9,529,170	2.1	8.6	10.2	10.5	13.6	14.9	10.0	7.3	5.0	11.3	4.7	1.9
46	Alabama	89,261	9,347,868	1.3	8.1	15.3	11.8	14.5	11.3	6.4	4.4	2.5	9.3	6.8	8.3
47	Mississippi	113,285	15,966,413	4.6	28.3	9.8	4.9	5.7	4.2	3.8	2.4	2.2	7.3	11.0	15.9
	West South Central:														
48	Arkansas	61,682	13,253,256	1.9	10.6	10.7	6.2	11.2	10.5	7.2	4.9	5.5	12.0	10.2	9.2
49	Louisiana	34,483	6,212,655	2.0	14.1	11.9	6.3	7.6	8.6	5.3	3.7	4.0	12.4	10.1	14.0
50	Oklahoma	63,515	21,490,522	0.2	0.4	1.0	0.9	3.4	4.3	14.7	5.1	6.9	30.3	18.4	14.3
51	Texas	155,265	74,172,037	0.3	1.2	1.2	1.7	3.3	6.4	9.5	5.8	4.8	24.0	18.4	23.3
	Mountain:														
52	Montana	16,682	5,869,935	0.4	0.6	0.6	0.5	2.4	2.4	4.7	2.2	2.6	10.9	15.6	57.0
53	Idaho	25,849	8,510,612	0.9	2.8	7.5	5.1	20.1	11.6	11.2	5.1	3.6	13.2	7.4	11.5
54	Wyoming	6,511	2,515,572	0.2	0.6	1.1	0.5	2.7	4.6	6.6	3.4	2.5	12.3	15.1	50.2
55	Colorado	26,995	13,490,748	0.9	1.6	1.8	0.9	5.2	3.8	10.5	2.7	3.0	13.6	15.2	40.8
56	New Mexico	9,251	4,341,803	1.2	4.0	3.8	2.6	7.1	4.6	8.1	2.8	3.7	16.2	14.9	31.2
57	Arizona	4,958	8,158,405	0.7	2.2	3.4	1.6	5.4	2.8	5.5	2.0	3.2	15.2	19.4	38.7
58	Utah	15,873	3,884,695	2.0	7.4	10.2	8.8	11.9	9.6	7.2	5.7	3.1	9.8	7.6	16.7
59	Nevada	1,310	772,314	0.6	1.9	8.6	2.3	5.9	1.7	5.6	2.4	3.8	11.6	14.3	41.5
	Pacific:														
60	Washington	31,019	7,096,773	4.5	13.3	10.1	5.5	9.6	7.1	7.7	4.4	3.4	12.7	9.0	12.6
61	Oregon	27,866	6,654,270	3.9	7.8	7.7	5.7	8.8	9.5	8.9	4.4	4.7	11.7	8.8	17.9
62	California	64,973	44,950,259	3.8	10.2	7.2	4.2	6.4	5.3	5.8	3.0	2.8	12.8	12.6	25.8

Table 37.—FAMILY WORKERS—FARMS REPORTING AND NUMBER, WITH PERCENTAGES

[Data are based on reports for only a sample of farms.

	Region, division, and State	Family workers				Percent of farms in each size-of-farm group reporting unpaid members of operator's family								
		Total (operators and unpaid members of operator's family)		Unpaid members		All farms	Under 10 acres	10-29 acres	30-49 acres	50-69 acres	70-99 acres	100-139 acres	140-179 acres	180-219 acres
		Farms reporting	Number	Farms reporting	Number									
1	United States	4,470,603	6,982,795	1,847,973	2,736,723	34.4	20.3	25.1	31.4	33.6	36.2	39.5	40.7	42.4
2	The North	1,948,729	3,115,890	847,998	1,243,720	37.4	18.3	21.3	26.8	30.7	36.3	40.8	42.3	44.4
3	The South	2,140,543	3,291,581	852,570	1,282,678	32.2	19.4	26.1	33.3	34.9	36.3	38.3	38.3	39.5
4	The West	381,331	575,324	147,405	210,325	31.9	26.9	26.5	31.2	33.4	35.0	35.4	36.8	36.8
	Geographic Divisions:													
5	New England	79,338	112,050	26,816	37,069	26.0	20.5	21.8	24.4	23.3	24.6	28.1	28.0	32.0
6	Middle Atlantic	245,754	388,651	105,788	155,207	35.7	23.5	25.8	30.4	33.9	37.3	41.9	44.0	44.2
7	East North Central	754,151	1,177,658	316,581	454,305	35.8	15.9	19.7	25.8	30.1	37.6	41.6	43.3	44.1
8	West North Central	869,486	1,437,531	398,813	597,139	40.6	17.1	20.2	26.9	31.2	35.1	40.9	42.0	45.7
9	South Atlantic	771,645	1,229,839	328,862	510,945	34.3	21.5	29.4	36.2	37.6	39.0	40.3	40.6	41.4
10	East South Central	734,945	1,101,901	275,812	412,481	30.2	16.5	23.8	32.1	33.1	35.5	37.8	38.3	39.2
11	West South Central	633,953	959,841	247,896	359,252	31.8	20.3	24.2	30.6	32.8	34.0	36.3	36.6	37.8
12	Mountain	166,147	261,368	67,868	101,912	34.8	24.2	27.3	31.8	35.5	36.4	37.9	38.4	41.1
13	Pacific	215,184	313,956	79,537	108,413	29.8	27.8	26.3	30.9	32.3	33.7	33.2	34.6	32.3
	New England:													
14	Maine	22,871	30,470	6,622	8,786	21.8	14.3	14.4	17.8	17.5	20.7	22.8	23.5	27.3
15	New Hampshire	10,424	14,226	3,324	4,458	24.8	17.5	24.2	21.8	23.2	24.7	28.7	28.1	33.0
16	Vermont	15,449	23,193	5,810	8,489	30.5	13.1	16.4	18.7	22.7	24.6	33.3	32.5	38.1
17	Massachusetts	16,586	23,861	5,978	8,291	26.9	23.7	24.1	29.1	28.9	26.6	30.9	27.0	29.6
18	Rhode Island	2,022	2,937	715	1,050	27.4	21.3	28.7	31.6	26.0	37.2	22.2	34.5	26.3
19	Connecticut	11,986	17,363	4,367	5,995	28.0	22.6	24.6	30.6	28.6	30.5	33.1	32.0	33.4
	Middle Atlantic:													
20	New York	103,241	154,409	39,781	55,468	31.9	19.5	20.0	24.0	26.6	30.3	35.3	38.3	41.4
21	New Jersey	20,529	32,594	9,480	13,114	38.3	36.8	41.3	41.1	34.3	41.3	38.8	40.9	35.1
22	Pennsylvania	121,984	201,648	56,527	86,625	38.5	20.9	25.1	32.8	38.6	41.7	47.8	50.4	49.0
	East North Central:													
23	Ohio	167,729	257,499	67,950	97,354	34.1	16.9	20.3	26.0	30.3	38.2	40.4	44.8	43.5
24	Indiana	139,561	210,033	54,378	76,374	32.6	14.1	19.8	25.5	28.4	35.1	38.7	40.2	41.4
25	Illinois	168,924	250,124	62,293	86,945	31.9	16.3	19.1	24.5	27.3	28.9	32.7	35.9	36.4
26	Michigan	126,782	190,717	49,106	70,012	31.6	13.9	17.1	23.5	24.8	31.8	36.8	39.7	44.4
27	Wisconsin	151,155	269,285	82,854	123,620	49.1	19.1	23.6	31.7	43.0	49.5	54.2	55.1	56.1
	West North Central:													
28	Minnesota	161,729	277,047	79,944	121,195	44.6	19.4	22.9	28.6	38.7	40.5	47.5	46.5	50.1
29	Iowa	185,270	296,194	78,722	115,739	38.7	14.7	19.0	26.1	28.3	32.8	39.5	40.6	44.2
30	Missouri	195,429	305,595	84,079	118,512	36.6	17.7	20.1	27.0	31.0	34.4	39.1	43.2	45.7
31	North Dakota	56,111	99,742	26,888	45,590	41.2	14.0	13.6	18.4	14.6	17.7	24.6	21.7	37.4
32	South Dakota	60,239	101,819	27,907	43,452	42.1	15.9	19.2	22.9	26.8	25.2	27.6	34.3	37.2
33	Nebraska	96,595	167,056	47,953	73,027	44.7	19.1	20.4	24.1	32.1	32.0	37.9	43.7	47.2
34	Kansas	114,113	190,078	53,320	79,624	40.6	16.5	20.3	27.8	26.7	34.7	39.6	40.8	43.3
	South Atlantic:													
35	Delaware	5,623	8,357	2,284	3,086	30.6	17.9	23.9	31.1	28.6	40.0	30.5	38.3	35.9
36	Maryland	29,770	46,544	12,731	18,594	35.2	23.7	28.5	33.4	38.1	37.5	43.8	44.1	40.5
37	District of Columbia[1]	26	36	5	10	17.9	(*)	(*)	(*)	(*)	(*)	(*)	(*)	(*)
38	Virginia	119,324	176,023	45,473	65,370	30.1	19.3	23.6	28.8	31.8	34.9	36.7	39.4	39.9
39	West Virginia	62,576	92,482	24,845	35,558	30.5	19.3	23.1	27.1	29.8	34.3	35.4	37.3	39.7
40	North Carolina	236,225	379,885	100,371	158,737	34.8	19.8	29.6	38.2	38.9	40.2	43.3	40.7	43.5
41	South Carolina	114,916	198,027	54,349	91,525	39.0	26.2	36.8	44.8	44.6	42.6	43.2	39.8	40.9
42	Georgia	161,928	263,313	70,785	111,293	35.7	21.5	27.6	35.1	39.2	41.4	40.3	42.8	43.3
43	Florida	41,283	65,208	18,024	26,782	31.7	26.6	28.5	32.0	31.3	36.3	42.3	38.9	37.9
	East South Central:													
44	Kentucky	175,542	254,003	61,347	89,326	28.1	15.5	21.3	26.2	28.2	30.4	35.2	36.8	38.7
45	Tennessee	184,407	266,497	64,670	93,252	27.9	16.6	20.1	27.0	29.0	33.4	36.7	36.5	39.6
46	Alabama	172,352	273,888	73,679	112,999	34.9	21.3	30.5	35.5	39.3	39.9	41.8	41.2	39.2
47	Mississippi	202,644	307,513	76,116	116,904	30.3	13.9	23.5	36.6	38.0	39.4	39.6	39.8	39.4
	West South Central:													
48	Arkansas	149,531	220,221	55,038	78,485	30.2	17.3	20.4	30.5	32.5	35.8	37.9	38.9	40.6
49	Louisiana	98,907	147,452	36,355	53,853	29.3	20.8	27.6	33.9	36.1	32.4	31.8	31.4	29.6
50	Oklahoma	119,958	191,585	53,467	78,105	37.6	23.7	25.0	29.9	33.8	33.8	36.9	39.7	44.1
51	Texas	265,557	400,583	103,036	148,809	31.1	21.0	24.3	27.9	31.5	33.1	36.1	33.9	35.5
	Mountain:													
52	Montana	29,444	45,651	11,576	17,298	33.0	20.0	25.8	29.3	25.5	32.2	38.8	31.7	44.3
53	Idaho	35,493	54,169	13,564	19,919	33.6	20.4	23.5	30.6	34.5	35.9	36.9	38.9	38.6
54	Wyoming	11,175	18,236	4,993	7,446	39.6	20.6	27.8	29.3	25.0	34.9	31.8	42.7	53.2
55	Colorado	39,466	64,924	17,746	26,913	39.0	26.9	31.7	38.1	37.2	39.9	37.6	39.6	39.9
56	New Mexico	18,672	29,015	7,450	11,504	31.7	25.7	26.1	31.1	30.0	36.0	37.4	34.8	31.5
57	Arizona	8,283	12,225	2,967	4,347	28.5	26.7	30.7	33.5	32.8	30.3	20.5	29.0	32.5
58	Utah	21,075	33,060	8,382	12,808	34.6	24.2	25.8	28.8	41.2	37.8	44.3	49.2	45.3
59	Nevada	2,539	4,088	1,190	1,677	38.2	22.9	30.3	37.7	54.5	40.5	67.9	36.4	36.7
	Pacific:													
60	Washington	58,209	85,860	21,875	30,293	31.3	24.0	27.6	34.0	35.9	36.5	39.5	40.8	33.7
61	Oregon	49,402	72,601	19,034	25,587	31.9	22.8	27.2	33.7	34.4	38.4	34.9	36.3	35.7
62	California	107,573	155,495	38,628	52,533	28.2	30.6	25.4	27.9	29.2	28.5	28.4	29.2	29.0

* Not available.

[1] Data for District of Columbia not included in totals.

AND AVERAGES IN EACH SIZE-OF-FARM GROUP; BY DIVISIONS AND STATES: 1950

See text. Base data in Volume I]

Percent of farms in each size-of-farm group reporting unpaid members of operator's family—Continued				Average number of family workers, including operator, per farm reporting													
220-259 acres	260-499 acres	500-999 acres	1,000 acres and over	All farms	Under 10 acres	10-29 acres	30-49 acres	50-69 acres	70-99 acres	100-139 acres	140-179 acres	180-219 acres	220-259 acres	260-499 acres	500-999 acres	1,000 acres and over	
43.3	43.0	40.3	34.8	1.6	1.3	1.4	1.5	1.5	1.6	1.6	1.6	1.7	1.7	1.7	1.7	1.7	1
45.8	46.6	47.1	43.9	1.6	1.3	1.3	1.4	1.4	1.5	1.6	1.6	1.7	1.7	1.8	1.9	1.9	2
38.3	37.5	32.5	24.9	1.5	1.3	1.4	1.6	1.6	1.6	1.6	1.6	1.7	1.7	1.6	1.6	1.5	3
37.7	36.4	35.5	35.4	1.5	1.4	1.4	1.5	1.5	1.5	1.5	1.6	1.6	1.6	1.6	1.6	1.6	4
33.9	33.3	30.0	22.6	1.4	1.3	1.3	1.4	1.3	1.4	1.4	1.4	1.5	1.5	1.6	1.6	1.5	5
45.3	43.5	35.3	20.1	1.6	1.3	1.4	1.5	1.5	1.6	1.7	1.7	1.7	1.8	1.7	1.8	1.5	6
45.2	45.0	40.1	25.2	1.6	1.2	1.3	1.4	1.4	1.5	1.6	1.7	1.7	1.7	1.8	1.8	1.6	7
46.9	48.1	49.1	45.1	1.7	1.2	1.3	1.4	1.4	1.5	1.6	1.6	1.7	1.7	1.8	1.9	1.9	8
40.3	37.3	29.7	20.4	1.6	1.3	1.5	1.6	1.7	1.7	1.7	1.7	1.7	1.7	1.7	1.6	1.4	9
37.4	35.4	28.0	19.0	1.5	1.3	1.4	1.5	1.5	1.6	1.6	1.6	1.7	1.6	1.6	1.5	1.4	10
37.5	38.6	35.1	27.3	1.5	1.3	1.4	1.5	1.5	1.5	1.6	1.6	1.6	1.6	1.6	1.6	1.5	11
41.3	38.7	36.7	37.1	1.6	1.3	1.4	1.5	1.5	1.6	1.6	1.6	1.7	1.7	1.7	1.6	1.6	12
33.5	32.7	32.9	30.6	1.5	1.4	1.4	1.5	1.5	1.5	1.5	1.5	1.5	1.5	1.5	1.5	1.5	13
31.3	30.7	26.0	24.5	1.3	1.2	1.2	1.2	1.3	1.3	1.3	1.3	1.4	1.5	1.5	1.5	1.5	14
21.3	25.6	31.5	23.7	1.4	1.2	1.3	1.4	1.3	1.4	1.4	1.4	1.4	1.3	1.4	1.4	1.4	15
39.0	38.9	37.2	23.0	1.5	1.1	1.2	1.3	1.4	1.4	1.5	1.5	1.6	1.6	1.6	1.8	1.5	16
35.8	37.4	21.2	19.6	1.4	1.4	1.4	1.5	1.4	1.4	1.5	1.5	1.5	1.5	1.7	1.6	1.6	17
54.1	15.7	29.4	.....	1.5	1.3	1.5	1.6	1.4	1.5	1.4	1.4	1.3	2.1	1.4	2.4	1.0	18
37.8	27.1	17.4	17.4	1.4	1.4	1.4	1.5	1.4	1.5	1.5	1.5	1.5	1.6	1.5	1.3	1.5	19
42.8	42.0	37.8	20.2	1.5	1.3	1.3	1.4	1.4	1.5	1.5	1.6	1.6	1.7	1.7	1.7	1.5	20
34.1	22.0	16.1	14.6	1.6	1.5	1.6	1.7	1.6	1.7	1.6	1.7	1.6	1.7	1.4	1.3	1.4	21
50.5	48.8	33.3	21.5	1.7	1.3	1.4	1.5	1.6	1.7	1.8	1.9	1.8	1.9	1.8	1.8	1.5	22
47.4	44.5	36.2	20.0	1.5	1.3	1.3	1.4	1.4	1.6	1.6	1.7	1.7	1.8	1.8	1.7	1.4	23
42.1	44.4	42.5	24.6	1.5	1.2	1.3	1.3	1.4	1.5	1.6	1.6	1.6	1.6	1.7	1.8	1.8	24
39.8	40.0	39.1	26.9	1.5	1.3	1.3	1.3	1.4	1.4	1.5	1.5	1.5	1.6	1.6	1.7	1.6	25
47.0	44.9	39.0	28.5	1.5	1.2	1.3	1.3	1.4	1.5	1.6	1.6	1.7	1.8	1.8	1.9	1.7	26
54.4	56.6	44.6	23.7	1.8	1.3	1.3	1.5	1.6	1.7	1.8	1.9	1.9	1.9	2.0	1.9	1.6	27
49.7	51.3	50.3	35.4	1.7	1.2	1.3	1.4	1.5	1.6	1.7	1.7	1.8	1.8	1.9	2.0	1.9	28
45.8	48.7	48.7	31.2	1.6	1.2	1.3	1.4	1.4	1.5	1.6	1.6	1.7	1.7	1.8	1.9	2.0	29
46.6	48.6	45.7	35.5	1.6	1.3	1.3	1.4	1.4	1.5	1.6	1.6	1.7	1.7	1.8	1.8	1.7	30
29.0	39.3	48.4	49.9	1.8	1.2	1.4	1.2	1.2	1.5	1.5	1.4	1.6	1.5	1.7	1.9	2.1	31
40.6	46.0	51.8	45.0	1.7	1.2	1.3	1.3	1.3	1.4	1.4	1.5	1.5	1.6	1.7	1.9	1.8	32
51.2	52.8	50.1	47.8	1.7	1.3	1.3	1.4	1.5	1.5	1.5	1.7	1.7	1.8	1.9	1.9	1.8	33
46.9	48.0	48.5	40.0	1.7	1.2	1.3	1.4	1.4	1.5	1.6	1.6	1.7	1.7	1.8	1.8	1.8	34
26.9	39.8	34.8	19.4	1.5	1.3	1.3	1.4	1.4	1.6	1.5	1.6	1.5	1.4	1.7	1.6	1.6	35
36.4	35.6	31.5	21.2	1.6	1.3	1.4	1.5	1.5	1.6	1.7	1.7	1.7	1.6	1.6	1.6	1.6	36
(*)	(*)	(*)	(*)	1.4	(*)	(*)	(*)	(*)	(*)	(*)	(*)	(*)	(*)	(*)	(*)	(*)	37
38.6	35.7	30.1	23.1	1.5	1.3	1.4	1.4	1.5	1.5	1.6	1.6	1.7	1.6	1.6	1.6	1.5	38
39.6	43.1	43.6	33.3	1.5	1.3	1.3	1.4	1.4	1.5	1.6	1.6	1.6	1.6	1.7	1.7	1.7	39
43.5	40.3	29.9	20.3	1.6	1.3	1.5	1.7	1.7	1.7	1.8	1.8	1.8	1.8	1.8	1.7	1.5	40
40.6	34.5	24.4	17.7	1.7	1.4	1.6	1.9	1.9	1.9	1.8	1.8	1.8	1.9	1.6	1.5	1.4	41
42.6	37.2	27.5	18.3	1.6	1.3	1.4	1.6	1.7	1.7	1.7	1.8	1.8	1.8	1.7	1.6	1.4	42
35.2	32.3	30.8	21.0	1.6	1.4	1.5	1.6	1.5	1.6	1.7	1.7	1.6	1.7	1.7	1.7	1.4	43
37.2	35.0	32.6	24.9	1.4	1.2	1.3	1.4	1.4	1.5	1.5	1.6	1.6	1.6	1.6	1.7	1.6	44
37.9	37.3	32.3	24.6	1.4	1.2	1.3	1.4	1.4	1.5	1.6	1.6	1.7	1.6	1.7	1.6	1.4	45
37.0	36.0	26.7	18.4	1.6	1.3	1.5	1.6	1.7	1.7	1.7	1.8	1.7	1.7	1.7	1.5	1.4	46
37.5	33.2	24.2	16.7	1.5	1.2	1.4	1.6	1.7	1.7	1.7	1.7	1.7	1.7	1.6	1.4	1.3	47
37.8	37.7	33.3	18.1	1.5	1.3	1.3	1.5	1.5	1.5	1.6	1.6	1.6	1.6	1.6	1.6	1.4	48
29.1	27.5	20.0	16.3	1.5	1.3	1.4	1.6	1.6	1.5	1.5	1.5	1.5	1.5	1.4	1.4	1.4	49
42.6	46.0	44.6	38.3	1.6	1.3	1.3	1.4	1.5	1.5	1.6	1.6	1.7	1.7	1.7	1.8	1.7	50
35.2	35.3	32.6	26.3	1.5	1.3	1.4	1.4	1.5	1.5	1.6	1.6	1.6	1.6	1.6	1.6	1.5	51
37.3	30.3	31.6	35.7	1.6	1.3	1.4	1.5	1.4	1.6	1.6	1.6	1.8	1.6	1.5	1.5	1.6	52
41.9	37.7	40.4	33.8	1.5	1.2	1.3	1.5	1.5	1.5	1.5	1.6	1.6	1.6	1.7	1.7	1.7	53
41.3	37.5	42.6	39.4	1.6	1.3	1.4	1.7	1.4	1.5	1.4	1.7	1.9	1.6	1.7	1.7	1.6	54
49.0	43.4	40.7	42.4	1.6	1.4	1.5	1.6	1.6	1.6	1.6	1.6	1.7	1.9	1.8	1.7	1.7	55
30.8	36.3	35.9	33.9	1.6	1.4	1.5	1.5	1.4	1.7	1.7	1.6	1.6	1.6	1.6	1.6	1.6	56
28.2	26.1	25.5	25.7	1.5	1.4	1.5	1.6	1.7	1.4	1.4	1.5	1.5	1.5	1.4	1.5	1.5	57
38.7	48.0	33.0	39.8	1.6	1.4	1.4	1.4	1.6	1.6	1.7	1.8	1.8	1.7	1.9	1.7	1.8	58
53.3	33.2	38.9	39.2	1.6	1.2	1.4	1.5	1.9	1.6	2.0	1.6	1.9	1.7	1.5	1.6	1.8	59
34.7	36.8	33.1	33.1	1.5	1.4	1.4	1.5	1.5	1.5	1.6	1.7	1.5	1.5	1.6	1.5	1.6	60
37.3	37.5	39.1	35.4	1.5	1.3	1.4	1.5	1.5	1.6	1.5	1.6	1.5	1.5	1.6	1.6	1.6	61
30.0	27.6	29.7	26.4	1.4	1.5	1.4	1.4	1.5	1.5	1.4	1.4	1.5	1.5	1.4	1.5	1.5	62

Table 38.—HIRED WORKERS—FARMS REPORTING AND NUMBER, WITH PERCENT OF FARMS

[Data are based on reports for only a sample of farms.

	Region, division, and State	Hired workers						Percent of farms in each size-of-farm group reporting any hired workers						
		Total (regular and seasonal)		Regular		Seasonal		All farms	Under 10 acres	10-29 acres	30-49 acres	50-69 acres	70-99 acres	100-139 acres
		Farms reporting	Number	Farms reporting	Number	Farms reporting	Number							
1	**United States**	703,134	1,555,269	504,041	1,014,518	271,340	540,751	13.1	4.8	5.0	6.0	8.1	9.1	12.6
2	The North	315,738	509,385	247,843	376,254	92,456	133,131	13.9	4.6	5.1	5.1	7.4	7.8	11.7
3	The South	293,273	749,412	186,312	453,641	140,553	295,771	11.1	3.5	3.9	5.4	7.4	9.2	12.7
4	The West	94,123	296,472	69,886	184,623	38,331	111,849	20.4	8.9	12.8	15.4	20.5	19.0	23.2
	Geographic Divisions:													
5	New England	21,241	48,762	17,473	37,072	6,512	11,690	20.6	8.3	10.6	10.3	14.2	16.1	19.0
6	Middle Atlantic	63,651	123,133	53,466	96,094	16,561	27,039	21.5	8.4	9.2	10.1	11.7	17.2	23.9
7	East North Central	116,225	174,349	90,873	129,151	32,968	45,198	13.1	3.4	3.3	3.7	5.6	6.7	10.4
8	West North Central	114,621	163,141	86,031	113,937	36,415	49,204	11.7	2.5	3.2	3.4	4.2	4.4	6.5
9	South Atlantic	119,928	312,771	76,360	188,493	57,193	124,278	12.5	4.2	4.9	7.1	9.0	11.8	16.0
10	East South Central	80,820	183,816	46,913	107,074	42,090	76,742	8.9	2.6	2.8	4.1	6.1	8.4	12.1
11	West South Central	92,525	252,825	63,039	158,074	41,270	94,751	11.9	3.7	4.0	4.5	6.3	7.0	9.4
12	Mountain	38,077	90,298	29,771	64,048	13,596	26,250	19.6	5.9	8.6	9.9	13.1	13.9	17.2
13	Pacific	56,046	206,174	40,115	120,575	24,735	85,599	21.0	9.8	14.1	17.8	24.1	23.5	28.2
	New England:													
14	Maine	4,234	9,158	3,399	5,944	1,493	3,214	13.9	7.1	3.5	3.5	3.9	7.4	11.6
15	New Hampshire	2,329	4,886	1,932	3,772	694	1,114	17.4	5.6	8.2	9.8	13.2	15.0	13.3
16	Vermont	4,966	8,233	3,919	5,844	1,622	2,389	26.1	6.8	5.7	7.0	11.4	10.7	14.2
17	Massachusetts	5,102	13,532	4,216	10,719	1,550	2,813	23.0	9.5	15.4	16.0	23.6	28.1	33.3
18	Rhode Island	690	1,646	600	1,354	174	292	26.5	9.4	15.0	18.6	32.0	22.3	40.0
19	Connecticut	3,920	11,307	3,407	9,439	979	1,868	25.1	8.8	12.2	12.8	24.3	29.8	35.9
	Middle Atlantic:													
20	New York	29,024	52,746	24,848	41,544	6,934	11,202	23.3	8.7	8.1	9.9	10.7	14.3	21.4
21	New Jersey	8,789	23,213	7,323	17,776	2,649	5,437	35.5	16.8	23.8	24.3	36.6	45.7	55.6
22	Pennsylvania	25,838	47,174	21,295	36,774	6,978	10,400	17.6	4.8	5.7	7.8	9.6	16.3	22.7
	East North Central:													
23	Ohio	21,874	35,545	16,105	25,189	7,448	10,356	11.0	3.1	3.6	4.2	6.3	6.8	10.2
24	Indiana	17,813	27,438	12,960	18,998	6,262	8,440	10.7	2.1	2.2	2.9	4.1	5.0	7.7
25	Illinois	34,586	49,855	27,388	37,647	9,289	12,208	17.7	3.8	3.9	4.1	5.7	6.3	8.6
26	Michigan	14,686	24,185	11,390	17,021	4,460	7,164	9.4	3.5	2.9	3.8	5.5	5.8	8.9
27	Wisconsin	27,266	37,326	23,030	30,296	5,509	7,030	16.2	6.1	4.1	3.7	5.9	8.9	14.9
	West North Central:													
28	Minnesota	22,127	30,786	17,759	22,913	5,663	7,873	12.4	3.5	4.2	3.9	4.6	4.9	8.2
29	Iowa	30,845	40,130	24,487	30,013	8,102	10,117	15.2	3.0	3.6	3.2	4.8	4.4	6.2
30	Missouri	20,998	33,953	13,453	20,605	9,336	13,348	9.1	1.6	3.0	2.8	4.2	4.4	6.4
31	North Dakota	7,906	11,729	6,399	8,561	2,191	3,168	12.1	2.6	1.5	3.4	6.2	3.5	4.6
32	South Dakota	8,492	11,576	6,621	8,375	2,506	3,201	12.8	3.0	2.2	5.0	3.6	3.9	2.9
33	Nebraska	11,841	16,636	8,899	12,021	3,621	4,615	11.0	2.7	2.6	3.8	2.7	3.4	5.1
34	Kansas	12,412	18,331	8,413	11,449	4,996	6,882	9.4	2.5	3.3	5.1	3.3	4.4	4.7
	South Atlantic:													
35	Delaware	1,768	3,933	1,451	3,085	491	848	23.7	10.8	11.2	9.3	15.5	12.5	26.5
36	Maryland	10,026	21,251	8,285	16,676	2,932	4,575	27.7	6.1	9.3	11.1	17.1	25.3	33.1
37	District of Columbia[1]	1	34	1	34	.....	.....	3.6	(*)	(*)	(*)	(*)	(*)	(*)
38	Virginia	20,764	44,731	14,418	30,932	8,930	13,799	13.8	3.0	4.0	6.4	9.7	10.1	15.9
39	West Virginia	7,055	12,574	4,074	7,535	3,719	5,039	8.7	2.8	3.0	3.7	3.7	6.0	8.8
40	North Carolina	27,459	53,773	14,746	26,594	15,247	27,179	9.5	3.2	4.4	7.5	9.2	11.9	15.0
41	South Carolina	16,411	45,268	10,881	28,360	7,619	16,908	11.8	3.9	4.4	7.6	9.8	14.2	17.7
42	Georgia	25,269	64,385	15,616	39,782	12,137	24,603	12.8	4.4	4.2	5.3	7.4	10.6	14.8
43	Florida	11,176	66,856	6,889	35,529	6,118	31,327	19.7	10.2	13.2	13.7	18.1	18.0	20.5
	East South Central:													
44	Kentucky	24,692	44,137	14,255	25,372	12,708	18,765	11.3	2.9	4.1	4.8	6.3	9.5	14.2
45	Tennessee	24,088	46,467	13,875	25,675	12,716	20,792	10.4	2.8	3.3	5.2	7.3	10.1	14.6
46	Alabama	17,492	37,904	10,379	22,832	8,756	15,072	8.3	2.8	3.1	3.9	6.0	7.1	10.2
47	Mississippi	14,548	55,308	8,404	33,195	7,910	22,113	5.8	2.1	1.7	3.0	4.3	6.3	7.1
	West South Central:													
48	Arkansas	13,790	43,234	8,761	27,883	6,641	15,351	7.6	2.2	1.8	2.9	4.7	5.9	8.8
49	Louisiana	11,916	42,265	6,939	26,321	6,534	15,944	9.6	4.3	4.1	4.7	7.2	9.8	15.9
50	Oklahoma	11,626	18,810	6,983	10,630	5,585	8,180	8.2	2.1	2.4	3.1	2.7	3.7	3.8
51	Texas	55,193	148,516	40,356	93,240	22,510	55,276	16.7	4.8	6.5	6.9	7.7	8.7	10.3
	Mountain:													
52	Montana	6,357	12,575	5,339	9,618	1,726	2,957	18.1	2.0	6.3	2.7	6.6	5.5	8.3
53	Idaho	6,534	12,424	4,849	8,175	2,444	4,249	16.2	4.0	6.6	6.8	10.3	11.7	16.8
54	Wyoming	3,177	7,345	2,712	5,844	916	1,501	25.2	7.5	7.2	8.6	.....	5.6	8.8
55	Colorado	9,610	19,221	7,591	13,530	3,371	5,691	21.1	7.5	7.4	8.9	15.1	12.9	18.4
56	New Mexico	4,585	12,032	3,565	8,965	1,704	3,067	19.5	5.8	8.5	17.1	24.5	24.0	24.1
57	Arizona	3,435	16,247	2,714	10,624	1,503	5,623	33.0	9.1	19.8	23.4	26.5	35.9	41.0
58	Utah	3,457	7,420	2,250	4,750	1,629	2,670	14.3	5.3	8.1	9.0	9.6	15.8	15.9
59	Nevada	922	3,034	751	2,542	303	492	29.6	12.5	3.9	4.3	9.1	20.3	35.7
	Pacific:													
60	Washington	10,236	23,402	7,315	14,535	4,435	8,867	14.7	4.6	9.4	11.5	16.3	15.0	19.2
61	Oregon	8,140	19,797	5,747	11,506	3,556	8,291	13.6	3.4	5.9	9.0	10.9	12.3	15.4
62	California	37,670	162,975	27,053	94,534	16,744	68,441	27.5	13.5	19.2	25.4	35.5	37.1	42.4

*Not available.

[1]Data for District of Columbia not included in totals.

REPORTING IN EACH SIZE-OF-FARM GROUP; BY DIVISIONS AND STATES: 1950

See text. Base data in Volume I]

Percent of farms in each size-of-farm group reporting any hired workers—Continued						Percent of hired workers in each size-of-farm group represented by seasonal workers											
140-179 acres	180-219 acres	220-259 acres	260-499 acres	500-999 acres	1,000 acres and over	All farms	Under 10 acres	10-29 acres	30-49 acres	50-69 acres	70-99 acres	100-139 acres	140-179 acres	180-219 acres	220-259 acres	260-499 acres	500-999 acres	1,000 acres and over	
14.1	20.2	22.9	28.3	34.0	48.8	34.8	46.4	54.6	54.6	51.3	46.9	41.3	38.4	33.4	30.6	28.9	26.2	25.4	1
12.8	19.0	22.0	26.9	28.8	40.3	26.1	34.2	33.1	39.1	36.1	35.3	31.9	30.7	27.4	24.2	21.6	19.2	16.0	2
15.3	21.2	23.9	31.5	46.1	62.2	39.5	57.1	66.2	62.4	58.6	55.2	49.5	45.8	39.2	39.0	33.8	27.0	26.0	3
22.2	28.9	28.9	26.6	25.3	45.0	37.7	48.9	53.0	50.6	50.4	46.0	40.6	41.6	37.6	32.1	37.7	35.9	28.5	4
25.8	29.5	39.8	47.1	60.8	76.7	24.0	39.1	28.7	21.4	24.9	25.5	26.2	27.3	25.0	23.1	25.0	15.0	12.8	5
30.5	38.4	43.8	53.8	71.8	82.7	22.0	33.0	27.1	33.7	29.0	28.7	26.8	22.0	18.4	18.4	15.6	15.6	7.1	6
14.3	20.6	26.8	40.7	67.0	79.1	25.9	33.5	37.9	46.0	45.2	37.6	32.8	30.1	28.6	23.3	18.5	13.2	8.8	7
8.1	12.2	15.2	18.1	20.8	38.0	30.2	33.8	46.5	51.0	52.4	49.1	44.5	39.8	35.1	29.1	26.3	25.5	20.5	8
20.8	27.4	31.4	41.9	58.8	70.6	39.7	53.9	63.1	61.1	57.8	55.3	48.4	43.7	35.9	37.3	31.6	24.7	26.4	9
16.6	22.7	27.1	37.3	54.4	70.0	41.7	64.3	71.9	65.9	60.5	59.5	53.0	44.8	37.9	39.1	32.9	27.8	24.8	10
10.5	14.5	16.9	23.9	38.3	58.3	37.5	55.9	66.2	61.5	57.9	49.5	47.7	49.9	46.3	41.4	37.0	28.5	26.2	11
19.1	23.0	23.9	20.3	18.4	41.0	29.1	44.6	52.3	54.6	47.0	46.7	38.6	34.9	31.6	23.5	30.5	28.9	21.6	12
26.4	35.0	34.9	36.8	39.1	56.0	41.5	49.8	53.1	49.8	50.9	45.8	41.2	44.7	39.8	36.0	40.6	38.4	33.7	13
17.5	20.9	29.5	36.8	46.9	75.5	35.1	37.3	41.5	38.5	34.9	34.7	37.2	40.6	33.7	35.5	35.1	30.0	30.2	14
18.3	22.4	31.6	40.0	60.6	79.7	22.8	41.7	21.3	17.0	33.1	50.4	35.5	16.6	21.8	18.1	18.6	7.9	7.4	15
25.3	28.9	39.0	50.1	63.5	74.6	29.0	65.2	47.8	60.0	36.1	43.2	39.8	37.8	25.7	30.8	27.7	18.5	13.3	16
41.0	44.5	53.5	60.2	72.3	74.5	20.8	40.8	25.4	24.9	24.4	11.9	21.9	18.0	18.7	18.2	15.7	9.2	15.9	17
58.6	53.9	86.5	68.5	70.6	100.0	17.7	40.9	24.2	.....	8.7	29.6	12.5	11.1	31.4	10.0	21.4	.....	3.8	18
40.1	55.5	65.2	65.8	91.3	87.0	16.5	28.3	33.3	12.0	18.5	17.1	15.2	23.6	20.3	8.7	21.4	10.1	0.2	19
28.5	38.4	42.7	53.8	72.5	82.0	21.2	28.5	22.9	37.4	26.0	31.3	25.4	20.4	16.7	19.6	16.6	19.6	13.4	20
67.3	71.1	87.5	82.0	83.9	93.8	23.4	33.5	31.7	26.9	31.3	27.4	28.3	26.4	20.1	13.9	15.6	13.4	2.2	21
29.0	34.8	40.7	50.7	68.7	80.6	22.0	38.1	26.7	35.0	29.8	27.6	27.2	22.0	20.2	18.4	14.0	9.1	5.3	22
14.3	20.6	25.7	39.8	75.3	82.6	29.1	30.0	33.5	37.1	46.3	36.3	37.6	34.6	30.7	26.3	21.7	14.8	8.2	23
11.7	17.8	23.3	41.3	71.5	85.3	30.8	30.3	43.0	63.9	53.2	49.9	47.6	43.8	39.7	29.8	18.6	15.3	10.2	24
13.3	21.2	29.3	46.2	71.6	83.2	24.5	29.8	36.1	50.0	49.9	41.6	40.0	34.3	32.6	24.7	16.9	12.7	8.6	25
11.8	16.7	24.1	30.2	49.1	64.3	29.6	37.9	47.5	43.9	42.9	44.5	30.2	29.1	25.1	26.4	24.2	14.5	11.4	26
18.8	24.8	28.0	36.4	56.4	77.3	18.8	43.9	38.6	38.6	28.9	26.6	21.6	17.7	19.1	11.6	15.5	8.3	5.1	27
9.8	14.4	17.5	23.3	33.7	54.0	25.6	28.7	39.4	34.5	43.6	39.5	35.0	30.5	27.8	23.5	18.5	19.2	26.6	28
10.6	17.5	24.9	39.4	60.9	81.8	25.2	31.6	46.3	49.6	43.1	48.4	42.8	38.4	28.0	20.9	17.2	14.1	19.9	29
8.0	10.5	14.0	21.5	43.0	66.1	39.3	53.8	51.5	66.1	59.7	52.8	53.0	48.9	49.9	37.3	34.9	27.3	18.6	30
2.6	3.9	5.6	6.6	13.6	33.5	27.0	11.1	80.0	25.0	.....	75.0	44.4	64.1	41.7	37.3	36.8	25.7	21.8	31
5.0	6.0	8.9	11.2	15.8	33.1	27.7	36.4	25.9	29.2	20.0	45.5	61.5	49.3	53.7	43.0	30.5	24.9	20.9	32
5.0	7.8	8.6	14.0	18.1	38.1	27.7	21.5	43.6	43.6	43.2	47.8	46.8	38.9	42.6	41.2	28.8	28.7	15.6	33
4.3	4.0	6.8	8.9	17.2	41.6	37.5	35.2	45.1	53.2	63.0	60.3	46.0	54.0	47.3	53.9	45.4	34.8	22.9	34
32.1	43.1	49.5	67.0	73.0	80.6	21.6	12.0	30.5	22.0	33.5	23.5	24.3	30.8	23.0	16.0	23.3	18.1	14.4	35
44.9	51.9	57.8	67.8	78.1	92.4	21.5	38.8	41.2	39.6	42.4	28.0	28.5	20.5	18.7	20.6	15.2	8.1	10.5	36
(*)	(*)	(*)	(*)	(*)	(*)	.....	.....	.....	.....	.....	.....	.....	.....	.....	.....	.....	.....	.....	37
21.9	30.8	33.1	45.3	69.8	81.8	30.8	49.6	57.2	58.0	55.6	49.7	41.3	39.6	30.9	26.5	23.9	16.7	11.9	38
13.8	18.6	21.7	32.2	57.2	69.5	40.1	71.1	78.7	69.0	61.8	62.8	45.4	46.7	41.7	43.0	28.5	17.3	11.5	39
18.3	25.3	27.0	37.2	49.2	65.9	50.5	57.7	70.6	63.2	60.4	58.3	52.1	47.8	47.0	38.6	36.4	33.8	26.1	40
23.3	29.1	34.1	46.7	60.5	76.3	37.4	57.0	57.0	54.3	47.5	51.3	42.4	45.8	34.8	49.9	31.5	23.1	22.3	41
16.1	22.1	27.7	37.1	53.4	68.9	38.2	62.2	70.9	67.0	68.5	62.4	53.9	48.6	41.2	37.2	31.8	21.6	18.8	42
24.7	31.3	28.5	40.4	56.7	64.3	46.9	51.6	60.5	64.5	58.7	60.7	63.7	52.5	32.6	54.2	46.8	40.0	37.9	43
19.5	25.5	31.9	44.4	64.6	72.4	42.5	64.9	66.1	62.7	62.0	60.3	53.7	43.2	41.5	36.0	26.1	24.6	16.5	44
21.9	27.8	33.2	42.6	59.8	70.4	44.7	57.1	71.1	63.5	59.5	59.4	50.2	46.1	35.6	34.9	38.2	24.3	21.5	45
13.9	19.4	2..8	31.6	49.9	68.9	39.8	69.8	68.6	69.6	55.6	56.1	53.0	42.5	33.7	47.2	29.9	25.3	21.9	46
9.0	14.4	15.8	29.2	49.9	70.6	40.0	67.4	79.6	67.6	66.5	62.1	57.2	48.0	39.5	44.1	36.2	31.6	27.6	47
11.7	13.4	18.0	27.2	52.2	70.1	35.5	63.1	62.8	64.8	51.8	53.2	47.2	48.4	41.8	32.1	35.7	25.8	24.0	48
19.6	28.8	31.6	43.6	60.8	75.6	37.7	74.7	83.9	72.7	65.6	50.6	49.8	53.7	45.1	39.2	31.8	21.1	15.9	49
4.7	6.7	9.2	11.9	24.9	49.2	43.5	29.8	47.6	58.7	64.2	55.8	67.4	66.7	55.1	52.5	47.6	34.1	26.7	50
13.4	16.5	19.5	28.6	40.1	58.2	37.2	46.5	52.5	53.8	56.5	46.6	46.1	46.2	46.8	43.2	36.7	30.6	29.6	51
7.1	7.8	11.7	11.3	11.0	34.0	23.5	33.3	22.5	40.0	67.2	53.3	37.0	44.0	38.8	30.6	28.8	32.4	20.3	52
19.4	28.9	21.8	19.7	23.3	55.6	34.2	51.8	50.4	65.9	44.8	57.2	38.0	33.8	36.0	26.6	37.2	23.6	21.5	53
14.1	16.9	18.5	25.3	21.9	43.7	20.4	25.0	56.3	33.3	.....	27.3	66.7	36.4	43.5	34.8	28.1	24.6	16.6	54
23.6	26.0	31.6	22.1	17.7	41.9	29.6	36.1	36.1	45.6	52.9	41.2	37.6	37.7	42.5	23.8	28.2	28.8	22.8	55
21.9	32.8	22.5	17.1	14.6	39.2	25.5	52.4	61.5	48.5	41.2	22.4	26.3	18.5	18.4	21.4	26.4	21.7	19.8	56
41.8	53.2	67.6	52.7	62.9	55.1	34.6	55.8	66.9	59.6	36.6	47.7	44.5	33.6	30.7	8.1	37.4	31.4	29.2	57
13.7	15.1	17.1	22.5	25.7	50.2	36.0	53.2	49.0	53.1	56.1	55.0	44.2	54.2	11.8	48.5	22.4	39.0	22.7	58
27.5	30.0	33.3	31.6	53.1	68.8	16.2	29.4	16.7	33.3	50.0	50.0	46.2	18.8	21.4	.....	25.4	32.9	9.4	59
20.3	27.0	25.2	21.5	27.7	48.6	37.9	54.5	55.2	42.9	47.7	43.9	41.2	40.5	24.1	21.2	26.0	20.4	33.6	60
16.1	18.6	22.4	25.5	30.3	54.4	41.9	55.9	66.5	55.0	48.7	57.5	43.0	44.9	47.4	36.4	45.9	42.6	21.0	61
38.0	51.9	49.8	51.7	50.6	61.4	42.0	48.8	51.4	50.5	51.8	44.4	40.9	45.7	41.1	38.8	41.6	40.2	35.0	62

Table 39.–EXPENDITURES FOR HIRED LABOR–FARMS REPORTING AND AMOUNT, WITH PERCENT DISTRIBUTION OF THE AMOUNT, BY SIZE OF FARM; BY DIVISIONS AND STATES: CENSUS OF 1950

[Data are based on reports for only a sample of farms. See text. Base data in Volume I]

	Region, division, and State	Cash expenditures for hired labor		Percent distribution of cash expenditures for hired labor											
		Farms reporting	Dollars	Under 10 acres	10-29 acres	30-49 acres	50-69 acres	70-99 acres	100-139 acres	140-179 acres	180-219 acres	220-259 acres	260-499 acres	500-999 acres	1,000 acres and over
1	**United States**	2,670,043	2,418,460,857	2.4	4.6	3.9	3.3	5.6	7.0	7.9	5.8	5.4	18.1	13.6	22.2
2	The North	1,253,767	878,349,368	3.1	3.8	2.8	2.9	5.9	8.7	10.4	8.0	7.9	22.9	12.6	11.1
3	The South	1,155,313	849,715,672	1.3	3.8	3.8	3.4	5.2	6.8	7.5	5.4	4.6	18.7	16.3	23.2
4	The West	260,963	690,395,817	3.0	6.5	5.6	3.8	5.8	5.1	5.3	3.5	3.1	11.4	11.7	35.3
	Geographic Divisions:														
5	New England	48,019	95,176,577	3.8	5.9	4.0	5.1	6.1	9.0	9.2	6.9	6.4	21.3	13.6	8.8
6	Middle Atlantic	150,817	200,159,193	4.8	6.6	4.1	4.9	7.8	12.5	10.3	8.8	6.9	16.9	9.0	7.3
7	East North Central	465,796	276,589,018	3.5	3.8	3.1	2.7	7.3	10.2	11.2	9.6	8.8	23.4	10.4	5.9
8	West North Central	589,135	306,424,580	1.3	1.4	1.4	1.0	3.3	4.8	10.1	6.3	8.3	26.8	16.6	18.8
9	South Atlantic	432,734	269,111,443	1.9	6.0	5.6	4.7	5.8	7.4	6.3	5.6	4.3	16.1	14.1	22.1
10	East South Central	350,679	137,982,940	1.9	5.4	5.0	5.1	6.9	7.6	6.7	5.5	4.0	16.4	15.9	19.6
11	West South Central	371,900	442,621,289	0.6	1.9	2.3	2.1	4.2	6.2	8.5	5.3	4.9	21.0	17.7	25.0
12	Mountain	118,185	204,421,853	1.4	2.2	2.3	1.8	4.9	3.8	5.8	3.1	3.2	11.3	11.5	48.7
13	Pacific	142,778	485,973,964	3.7	8.3	6.9	4.6	6.2	5.7	5.1	3.7	3.1	11.4	11.8	29.6
	New England:														
14	Maine	14,246	23,578,301	1.6	1.0	1.0	2.7	6.0	10.5	11.6	9.6	7.8	26.3	12.9	9.0
15	New Hampshire	5,531	7,887,713	4.4	4.3	6.0	5.4	6.1	6.5	8.5	6.8	7.2	22.9	15.8	6.1
16	Vermont	10,552	11,042,095	1.3	0.6	0.6	1.9	2.7	5.1	8.8	6.8	9.9	35.1	18.4	8.6
17	Massachusetts	9,428	26,357,497	7.1	13.0	5.5	7.4	7.8	10.1	9.3	5.6	4.1	15.2	6.6	8.3
18	Rhode Island	1,146	2,717,019	7.4	6.3	5.9	7.7	8.4	12.0	8.7	10.0	7.3	15.6	6.9	3.7
19	Connecticut	7,116	23,593,952	2.9	5.8	6.2	5.9	5.7	8.5	7.1	5.2	5.4	16.8	19.9	10.6
	Middle Atlantic:														
20	New York	68,561	94,444,339	4.0	5.4	3.5	4.2	5.9	10.9	9.8	10.0	8.0	20.4	11.0	6.9
21	New Jersey	13,936	39,096,154	8.5	9.8	6.3	6.7	8.9	12.8	9.5	7.2	5.8	10.4	7.0	7.0
22	Pennsylvania	68,320	66,618,700	3.8	6.4	3.7	4.8	9.7	14.7	11.4	8.1	5.9	15.9	7.4	8.2
	East North Central:														
23	Ohio	93,772	55,063,548	4.5	7.4	3.5	4.0	8.9	11.1	10.5	9.4	8.5	18.6	8.7	4.8
24	Indiana	80,907	41,053,945	2.6	2.9	2.5	2.6	6.5	8.6	9.9	8.5	8.6	26.5	13.1	7.7
25	Illinois	112,281	77,687,366	4.5	3.7	1.9	1.8	3.5	5.6	9.9	8.4	10.1	31.5	12.4	6.7
26	Michigan	76,578	47,435,545	3.1	3.4	6.2	4.2	10.3	13.0	11.1	9.3	7.8	18.6	8.7	4.3
27	Wisconsin	102,258	55,348,614	2.2	1.5	2.0	1.5	8.9	14.3	15.0	12.8	8.3	18.5	8.9	6.0
	West North Central:														
28	Minnesota	114,106	57,112,545	1.7	1.8	2.1	1.2	3.8	6.9	14.8	9.7	11.2	28.8	11.5	6.6
29	Iowa	131,307	68,268,615	1.4	1.2	0.9	0.9	3.2	6.3	16.3	10.7	13.6	33.1	7.5	4.7
30	Missouri	108,246	47,852,814	1.0	3.3	3.7	2.6	8.1	9.9	9.1	6.9	7.7	24.0	14.6	9.2
31	North Dakota	44,087	32,131,313	0.2	0.1	0.1	0.1	0.1	0.2	1.7	0.8	1.4	21.2	35.3	38.8
32	South Dakota	45,750	25,765,028	0.6	0.7	0.4	0.2	0.7	0.9	5.0	2.1	4.4	27.0	21.6	36.3
33	Nebraska	65,854	35,780,270	1.8	0.7	0.6	0.5	2.2	2.3	9.6	4.4	7.4	24.5	15.7	30.3
34	Kansas	79,785	39,513,995	1.4	1.0	0.7	0.6	2.2	1.7	4.4	2.3	4.4	22.7	24.1	34.5
	South Atlantic:														
35	Delaware	3,840	5,693,380	5.5	7.0	5.1	3.4	3.8	9.3	7.5	7.9	7.0	14.2	11.7	17.3
36	Maryland	19,604	26,436,925	1.6	3.6	3.0	4.1	6.1	10.5	10.9	9.3	8.0	19.9	14.5	8.5
37	District of Columbia[1]	8	118,175	(*)	(*)	(*)	(*)	(*)	(*)	(*)	(*)	(*)	(*)	(*)	(*)
38	Virginia	61,579	42,766,644	1.8	2.9	2.7	3.5	4.7	7.2	7.1	7.1	5.1	21.9	19.8	16.2
39	West Virginia	25,865	10,862,555	3.1	2.1	2.1	3.0	4.8	10.1	9.5	7.9	5.2	22.4	14.7	15.0
40	North Carolina	148,013	48,182,324	2.2	14.2	13.3	10.0	10.1	9.7	6.0	5.0	3.6	11.6	7.1	7.4
41	South Carolina	62,745	27,648,200	1.2	8.6	7.0	5.3	5.9	6.9	5.2	4.5	3.4	15.1	16.5	20.4
42	Georgia	86,509	42,628,567	0.9	2.6	4.0	4.2	5.4	8.0	5.5	4.7	3.8	17.4	16.0	27.5
43	Florida	24,579	64,892,848	2.4	4.6	3.8	2.5	3.7	3.8	4.4	4.2	3.1	13.0	13.2	41.4
	East South Central:														
44	Kentucky	96,952	36,207,911	3.3	6.0	5.2	4.9	8.3	11.0	8.9	7.5	5.5	19.3	12.4	7.6
45	Tennessee	94,951	30,726,904	2.1	6.2	6.1	7.4	8.7	10.4	8.7	6.7	5.8	18.9	11.1	8.0
46	Alabama	77,605	26,835,922	1.2	4.1	6.1	5.7	7.6	7.0	6.1	5.8	3.7	15.1	16.0	21.5
47	Mississippi	81,171	44,212,203	1.1	5.3	3.3	3.2	4.0	3.3	3.8	2.7	1.8	13.0	22.1	36.4
	West South Central:														
48	Arkansas	73,350	62,889,405	0.7	4.2	5.9	4.1	8.3	8.1	6.7	5.5	5.2	13.9	16.9	20.5
49	Louisiana	43,356	38,900,898	1.1	4.8	5.8	3.2	4.4	5.2	4.0	3.3	3.0	12.8	16.5	36.1
50	Oklahoma	69,145	42,698,262	0.9	1.4	1.2	0.9	3.9	4.0	13.2	5.1	6.6	25.4	18.9	18.7
51	Texas	186,049	298,132,724	0.5	1.2	1.3	1.7	3.4	6.3	8.8	5.6	4.9	23.0	17.9	25.4
	Mountain:														
52	Montana	22,424	29,259,722	0.3	0.8	0.3	0.4	1.4	1.5	2.7	1.4	1.3	7.3	9.7	72.8
53	Idaho	26,203	32,196,779	1.2	2.0	3.8	3.1	12.3	8.7	8.6	5.0	4.6	13.0	9.2	28.7
54	Wyoming	7,933	16,146,198	0.1	0.9	0.4	0.1	1.0	1.1	4.1	1.3	1.7	7.8	8.1	73.2
55	Colorado	29,135	42,691,136	3.7	4.0	2.4	1.0	5.3	3.3	9.1	3.6	3.9	13.2	11.8	38.8
56	New Mexico	11,305	23,189,501	0.8	1.7	2.7	3.1	4.4	5.1	7.5	4.9	3.6	14.9	12.6	38.7
57	Arizona	5,745	39,106,209	0.4	1.5	1.7	1.3	2.2	1.7	3.0	1.7	2.8	11.4	17.0	55.3
58	Utah	13,706	16,068,502	2.1	4.6	6.4	5.8	7.0	6.5	4.9	3.7	4.2	10.6	7.2	36.8
59	Nevada	1,734	5,763,806	2.2	0.9	0.6	0.3	2.6	1.6	1.7	1.8	1.4	5.4	10.2	71.6
	Pacific:														
60	Washington	33,445	61,246,450	3.7	12.5	8.5	4.9	8.4	7.4	7.0	4.0	3.3	9.7	11.2	19.2
61	Oregon	27,464	45,828,269	2.3	8.1	7.2	5.8	7.5	7.3	6.8	6.0	3.6	11.9	8.0	25.5
62	California	81,869	378,899,245	3.8	7.7	6.6	4.5	5.6	5.2	4.6	3.3	3.0	11.6	12.3	31.8

*Not available.
[1]Data for District of Columbia not included in totals.

Table 40.—EXPENDITURES FOR FEED FOR LIVESTOCK AND POULTRY—FARMS REPORTING AND AMOUNT, WITH PERCENT DISTRIBUTION OF THE AMOUNT, BY SIZE OF FARM; BY DIVISIONS AND STATES: CENSUS OF 1950

[Data are based on reports for only a sample of farms. See text. Base data in Volume I]

	Region, division, and State	Expenditures for feed for livestock and poultry		Percent distribution of expenditures for feed for livestock and poultry											
		Farms reporting	Dollars	Under 10 acres	10-29 acres	30-49 acres	50-69 acres	70-99 acres	100-139 acres	140-179 acres	180-219 acres	220-259 acres	260-499 acres	500-999 acres	1,000 acres and over
1	**United States**	3,875,704	3,023,840,651	6.8	8.0	6.0	4.8	8.9	10.6	11.4	7.2	6.3	15.0	6.7	8.4
2	The North	1,873,331	1,779,208,478	4.2	5.6	4.3	4.1	9.5	12.5	14.8	9.1	8.3	17.9	6.1	3.7
3	The South	1,686,447	708,758,711	6.3	9.2	8.3	7.0	9.1	10.1	8.1	5.8	4.0	13.1	8.3	10.9
4	The West	315,926	515,873,462	16.9	14.6	8.5	4.3	6.5	4.8	4.3	2.4	2.3	7.7	6.7	21.0
	Geographic Divisions:														
5	New England	78,010	169,876,908	8.5	12.4	7.7	8.2	9.2	12.0	9.3	6.4	5.8	13.3	5.3	1.9
6	Middle Atlantic	239,050	398,897,671	8.7	10.9	6.5	6.8	11.0	15.0	10.5	8.2	5.8	11.6	3.6	1.4
7	East North Central	725,459	540,544,574	2.8	4.0	4.3	3.9	12.6	15.7	15.9	10.4	8.3	16.1	4.5	1.5
8	West North Central	830,812	689,889,325	1.5	2.1	2.3	1.6	6.2	8.6	17.8	9.2	10.4	24.1	9.0	7.3
9	South Atlantic	583,038	307,014,248	8.7	11.6	9.3	8.3	9.6	11.0	7.5	5.9	3.7	11.4	6.8	6.1
10	East South Central	541,610	128,762,325	5.0	9.7	9.7	8.9	11.2	12.0	8.6	5.9	4.1	12.2	7.0	5.8
11	West South Central	561,799	272,982,138	4.2	6.1	6.3	4.6	7.5	8.1	8.4	5.6	4.3	15.4	10.7	18.6
12	Mountain	139,214	158,260,556	6.8	6.0	4.8	3.0	6.4	3.9	5.7	2.8	2.2	8.9	7.8	41.6
13	Pacific	176,712	357,612,906	21.4	18.4	10.1	4.9	6.5	5.2	3.7	2.2	2.3	7.2	6.2	11.9
	New England:														
14	Maine	22,101	27,825,611	5.1	6.6	5.7	10.2	12.0	15.8	11.9	7.5	5.5	13.3	4.1	2.1
15	New Hampshire	10,500	22,619,737	7.6	12.2	8.6	10.3	9.3	9.6	8.7	6.1	6.3	12.6	6.5	2.0
16	Vermont	15,941	29,204,769	2.3	2.5	1.7	3.0	5.1	10.0	11.9	10.2	9.8	29.7	10.4	3.6
17	Massachusetts	15,875	46,383,741	13.7	18.1	10.0	8.0	10.4	11.5	7.1	4.6	3.8	8.6	3.0	1.3
18	Rhode Island	1,906	5,792,260	12.0	17.7	8.9	10.9	10.7	11.2	13.6	4.5	2.6	4.6	1.0	2.1
19	Connecticut	11,687	38,050,790	9.2	16.4	10.2	9.1	8.5	12.9	8.0	5.5	5.7	8.4	4.9	1.1
	Middle Atlantic:														
20	New York	101,063	169,751,855	5.1	6.3	4.8	5.1	8.3	14.1	12.6	11.0	8.4	17.6	5.3	1.4
21	New Jersey	18,685	70,511,259	21.1	29.9	9.5	4.9	7.1	8.2	4.4	4.0	2.9	4.3	2.4	1.3
22	Pennsylvania	119,302	158,634,557	7.0	7.5	7.0	9.5	15.7	18.9	10.9	7.0	4.2	8.5	2.3	1.5
	East North Central:														
23	Ohio	160,262	113,952,003	3.4	5.8	4.9	6.1	15.0	18.2	14.6	9.3	6.6	11.6	3.6	1.0
24	Indiana	133,802	109,126,395	3.6	5.4	5.3	4.5	11.9	14.2	14.7	9.5	8.1	16.8	4.4	1.5
25	Illinois	165,389	143,381,402	2.2	2.8	2.5	2.0	6.6	10.2	17.0	11.3	11.5	24.7	7.0	2.2
26	Michigan	116,358	56,922,367	3.5	5.3	7.6	5.4	16.7	16.9	13.9	8.8	6.2	9.8	3.7	2.1
27	Wisconsin	149,648	117,162,407	1.8	2.0	3.2	2.9	16.4	20.8	17.9	11.9	7.0	12.3	2.7	1.0
	West North Central:														
28	Minnesota	156,285	119,927,088	1.9	2.2	2.9	1.5	7.9	11.4	22.1	10.9	11.6	21.7	4.7	1.2
29	Iowa	181,695	234,103,808	1.1	1.5	1.3	1.0	6.1	10.6	23.7	12.4	13.2	23.6	4.4	1.1
30	Missouri	188,034	117,841,924	2.1	3.8	4.8	3.9	10.1	12.2	12.3	8.9	7.8	21.1	8.6	4.4
31	North Dakota	47,018	13,922,138	0.9	1.0	1.1	0.2	1.6	0.4	3.6	1.2	2.1	27.7	34.8	25.4
32	South Dakota	56,226	37,706,692	0.6	1.4	1.5	0.5	2.2	1.9	12.7	3.6	7.3	28.6	16.7	23.0
33	Nebraska	92,277	92,162,105	1.4	1.8	1.5	0.7	3.1	3.3	15.3	6.1	9.8	27.5	12.3	17.1
34	Kansas	109,277	74,225,570	2.2	2.4	1.9	2.0	4.3	3.3	9.3	4.9	7.4	27.0	17.8	17.5
	South Atlantic:														
35	Delaware	5,494	36,988,449	13.2	11.8	9.5	8.6	8.6	10.3	8.3	5.4	3.1	7.5	5.3	8.4
36	Maryland	28,725	50,580,372	8.4	9.8	7.8	8.6	9.6	12.7	9.4	7.5	4.7	13.1	5.6	2.9
37	District of Columbia[1]	16	11,270	(*)	(*)	(*)	(*)	(*)	(*)	(*)	(*)	(*)	(*)	(*)	(*)
38	Virginia	103,029	54,835,832	10.5	10.6	7.9	6.9	8.3	12.3	7.0	6.0	3.9	14.1	8.1	4.2
39	West Virginia	58,564	24,013,154	7.6	9.6	8.2	7.4	11.4	11.3	9.0	7.5	4.8	13.7	6.9	2.5
40	North Carolina	181,905	43,398,566	7.1	15.5	13.6	12.2	12.1	11.5	7.0	4.3	3.0	7.7	3.4	2.6
41	South Carolina	65,041	17,187,023	4.7	9.0	8.1	7.0	8.0	10.4	6.6	6.6	5.2	12.6	11.3	10.6
42	Georgia	104,993	48,231,083	7.5	11.7	11.0	10.5	11.5	10.9	7.1	4.5	3.1	10.5	5.4	6.2
43	Florida	35,287	31,779,769	7.9	13.6	7.3	2.6	6.6	6.4	4.8	6.6	3.1	12.5	11.9	16.6
	East South Central:														
44	Kentucky	152,884	41,777,016	4.3	8.0	7.7	8.8	12.4	14.6	9.2	7.1	4.6	12.6	7.9	3.0
45	Tennessee	150,394	34,909,916	5.2	10.4	10.3	9.6	11.9	12.9	9.1	6.7	5.1	11.9	4.5	2.5
46	Alabama	114,249	26,208,582	7.0	10.8	11.2	8.3	8.7	7.6	6.2	4.3	2.9	11.9	8.8	12.3
47	Mississippi	124,083	25,866,811	3.9	10.2	10.8	8.6	10.6	10.8	9.3	4.7	3.4	12.3	7.1	8.2
	West South Central:														
48	Arkansas	119,881	43,655,280	6.3	11.4	14.0	8.8	13.7	12.2	8.0	5.6	3.7	8.7	4.5	3.2
49	Louisiana	80,545	21,930,347	5.5	14.3	13.5	8.0	10.8	7.2	5.6	3.4	3.4	9.8	8.9	9.5
50	Oklahoma	113,424	55,392,623	2.4	3.1	3.6	2.6	6.1	5.7	12.9	5.2	6.0	21.7	14.5	16.3
51	Texas	247,949	152,003,888	4.1	4.6	4.1	3.7	5.7	7.9	7.4	6.0	4.0	15.9	11.5	25.2
	Mountain:														
52	Montana	26,185	19,912,721	2.2	2.2	1.5	0.9	3.3	2.3	4.0	1.6	1.6	8.1	10.2	62.1
53	Idaho	30,386	24,749,164	6.7	7.5	7.8	4.3	11.4	6.3	6.8	3.1	3.2	9.1	5.7	28.2
54	Wyoming	9,970	16,116,837	0.8	0.8	0.2	0.1	1.5	1.7	4.8	1.4	1.4	7.3	5.8	74.1
55	Colorado	34,109	43,447,610	6.0	6.2	5.3	1.7	7.9	3.5	8.5	2.9	3.1	11.6	9.5	33.9
56	New Mexico	13,758	13,376,892	2.9	3.3	4.3	3.9	3.9	1.9	2.9	1.2	0.8	5.9	8.6	60.5
57	Arizona	6,227	10,130,439	8.0	9.0	7.2	4.3	4.9	3.7	4.9	2.3	2.5	10.8	8.3	34.1
58	Utah	16,546	26,621,873	17.6	10.7	6.3	6.9	6.5	6.2	4.2	4.7	1.7	7.1	5.5	22.6
59	Nevada	2,033	3,905,020	2.1	3.6	2.3	1.1	4.5	3.6	3.6	4.5	1.1	5.0	10.3	58.4
	Pacific:														
60	Washington	53,003	53,961,215	10.8	18.7	14.3	9.2	10.1	7.6	6.3	3.1	2.2	6.7	4.1	7.0
61	Oregon	44,490	45,401,352	9.4	13.4	9.6	5.5	9.3	10.2	6.6	4.0	3.7	9.6	4.5	14.3
62	California	79,219	258,250,339	25.7	19.2	9.3	3.8	5.3	3.8	2.7	1.7	2.0	6.9	7.0	12.5

*Not available.
[1]Data for District of Columbia not included in totals.

Table 41.—EXPENDITURES FOR LIVESTOCK AND POULTRY PURCHASED—FARMS REPORTING AND AMOUNT, WITH PERCENT DISTRIBUTION OF THE AMOUNT, BY SIZE OF FARM; BY DIVISIONS AND STATES: CENSUS OF 1950

[Data are based on reports for only a sample of farms. See text. Base data in Volume I]

	Region, division, and State	Expenditures for livestock and poultry purchased		Percent distribution of expenditures for livestock and poultry purchased										
		Farms reporting	Dollars	Under 10 acres	10-29 acres	30-49 acres	50-69 acres	70-99 acres	100-139 acres	140-179 acres	180-219 acres	220-259 acres	260-499 acres	500-999 acres	1,000 acres and over
1	**United States**	2,948,808	2,389,809,254	2.4	3.4	3.2	2.6	6.0	7.0	10.1	6.6	6.8	19.8	11.6	20.6
2	The North	1,556,106	1,407,660,618	1.4	2.2	2.2	2.2	6.1	8.1	13.1	8.4	9.3	25.3	11.5	10.4
3	The South	1,159,333	550,234,759	2.5	4.4	4.2	4.0	5.9	7.0	6.4	4.9	3.7	14.6	13.1	29.2
4	The West	233,369	431,913,877	5.4	6.0	5.3	2.4	5.8	3.5	4.9	2.8	2.6	8.5	10.0	42.7
	Geographic Divisions:														
5	New England	50,417	35,275,822	6.4	9.3	7.1	7.0	9.2	12.7	10.1	6.5	7.3	16.4	5.6	2.2
6	Middle Atlantic	175,592	118,859,906	5.4	6.3	5.2	7.0	14.3	16.9	10.9	8.5	5.1	12.5	5.2	2.8
7	East North Central	593,434	401,928,962	1.3	2.2	2.4	2.5	8.3	11.3	14.2	10.4	9.8	24.4	9.7	3.7
8	West North Central	736,663	851,595,928	0.6	1.3	1.4	1.1	3.7	5.1	13.1	7.5	9.7	28.0	13.5	14.9
9	South Atlantic	420,941	144,196,869	4.9	7.5	6.7	6.1	8.0	9.3	7.1	5.4	3.7	13.7	12.2	15.5
10	East South Central	364,487	128,058,618	2.1	5.5	5.9	6.0	8.7	11.1	8.2	7.2	4.9	17.2	11.9	11.3
11	West South Central	373,905	277,979,272	1.4	2.3	2.2	2.0	3.5	4.0	5.2	3.6	3.2	13.8	14.2	44.6
12	Mountain	112,877	233,837,560	2.1	2.9	3.7	1.4	4.7	3.3	6.7	2.8	3.2	11.1	8.5	49.4
13	Pacific	120,492	198,076,317	9.2	9.8	7.1	3.6	7.0	3.8	2.8	2.7	1.8	5.5	11.8	34.7
	New England:														
14	Maine	13,457	5,405,837	3.5	6.3	4.1	9.6	11.9	16.1	11.3	8.4	4.8	15.7	6.0	2.5
15	New Hampshire	6,823	3,716,680	6.3	10.9	9.4	8.7	8.0	14.1	7.7	6.1	8.8	13.4	4.2	2.3
16	Vermont	9,267	6,202,916	2.2	2.2	1.4	2.7	3.9	9.9	12.9	9.7	10.1	25.4	13.3	6.3
17	Massachusetts	11,204	10,061,666	11.0	12.4	10.8	6.3	11.9	11.8	9.5	4.7	5.6	11.9	3.2	0.8
18	Rhode Island	1,373	1,296,649	7.5	10.3	6.2	14.5	11.2	14.3	12.7	7.1	1.9	9.7	4.4	0.3
19	Connecticut	8,293	8,592,074	5.9	11.9	8.0	7.5	8.6	12.8	8.7	5.0	9.0	18.0	3.5	1.2
	Middle Atlantic:														
20	New York	67,510	43,366,696	3.5	4.6	3.4	4.6	8.8	16.1	13.3	10.3	7.3	17.6	7.9	2.5
21	New Jersey	14,788	17,991,864	14.6	15.9	5.3	5.5	16.5	11.5	5.8	4.6	3.9	11.2	3.1	2.1
22	Pennsylvania	93,294	57,501,346	3.9	4.6	6.5	9.2	17.8	19.1	10.6	8.3	3.9	9.0	3.7	3.3
	East North Central:														
23	Ohio	128,846	62,922,041	2.0	3.4	3.6	4.7	11.9	16.4	15.0	9.5	7.1	17.0	7.5	1.8
24	Indiana	115,860	75,452,293	2.0	3.3	3.2	3.2	8.4	11.1	12.2	9.6	8.1	23.2	11.6	4.0
25	Illinois	147,874	178,964,750	0.8	1.2	1.1	1.1	3.9	7.1	14.2	10.9	12.3	30.8	11.6	5.0
26	Michigan	89,759	35,387,342	1.5	2.6	4.7	3.9	14.0	16.0	14.0	9.7	7.6	18.4	5.9	1.6
27	Wisconsin	111,095	49,202,536	1.0	1.8	3.2	2.7	15.0	17.3	16.1	11.2	8.2	16.2	5.0	2.3
	West North Central:														
28	Minnesota	134,255	87,478,311	0.9	2.1	2.0	1.2	5.5	7.7	19.1	10.8	12.8	28.4	7.5	2.0
29	Iowa	169,864	282,390,129	0.5	0.9	1.1	0.9	3.4	7.1	19.3	11.4	13.8	32.2	7.6	2.0
30	Missouri	152,819	114,245,957	0.9	1.7	2.3	2.4	5.9	8.8	9.1	7.6	7.4	26.0	16.8	11.1
31	North Dakota	42,757	19,884,910	1.0	0.3	0.2	0.2	0.3	0.4	1.9	0.7	1.6	21.4	35.0	36.9
32	South Dakota	52,398	60,301,679	0.2	0.6	0.9	0.2	3.9	1.5	8.9	3.3	6.5	27.3	17.2	29.6
33	Nebraska	85,608	146,789,205	0.8	2.2	2.1	0.5	3.9	2.7	11.9	5.0	9.3	27.9	13.3	20.4
34	Kansas	98,962	140,505,737	0.6	0.7	0.8	1.8	1.6	1.3	4.7	3.1	4.2	22.2	21.8	37.2
	South Atlantic:														
35	Delaware	4,349	8,248,945	15.0	11.7	8.9	8.1	9.4	9.1	8.6	5.9	2.5	8.6	7.4	4.9
36	Maryland	22,813	17,095,431	5.4	6.8	5.6	6.8	10.0	13.0	11.4	6.4	4.8	15.4	9.7	4.7
37	District of Columbia[1]	6	915	(*)	(*)	(*)	(*)	(*)	(*)	(*)	(*)	(*)	(*)	(*)	(*)
38	Virginia	75,982	35,012,749	4.6	4.8	4.0	4.1	5.7	8.2	7.4	5.8	4.4	18.0	18.6	14.3
39	West Virginia	35,473	12,127,990	3.4	4.6	4.4	4.5	7.2	9.3	6.9	6.3	4.2	19.0	16.0	14.1
40	North Carolina	139,793	19,422,546	4.6	14.4	13.4	11.8	11.6	11.1	7.4	4.9	3.5	9.0	4.9	3.3
41	South Carolina	48,238	9,119,605	2.5	7.6	7.6	5.8	7.3	9.0	7.2	6.7	3.1	13.2	13.1	16.9
42	Georgia	74,391	24,900,617	4.5	7.7	8.1	7.7	10.5	9.7	6.1	5.1	3.5	13.1	10.1	14.0
43	Florida	19,902	18,268,986	3.4	5.7	4.1	1.1	3.2	5.7	3.2	3.0	2.1	8.6	11.8	48.0
	East South Central:														
44	Kentucky	112,030	52,165,313	1.9	4.5	4.4	5.7	9.1	13.0	9.6	9.1	6.0	19.2	11.2	6.2
45	Tennessee	108,813	35,395,966	2.2	5.7	7.0	7.3	9.7	12.0	9.9	7.4	5.3	19.4	9.4	4.5
46	Alabama	73,689	21,409,444	2.8	5.5	6.9	4.9	6.4	7.3	4.1	4.1	2.9	12.4	14.1	28.3
47	Mississippi	69,955	19,087,895	1.5	7.9	6.4	5.7	8.1	8.1	5.9	5.1	3.6	12.8	16.0	18.7
	West South Central:														
48	Arkansas	69,117	22,899,836	3.4	6.8	9.0	7.0	12.2	10.4	8.4	6.1	4.3	13.2	9.0	10.2
49	Louisiana	45,372	15,359,757	2.0	8.4	6.2	4.8	7.5	4.4	5.0	2.4	3.9	13.6	14.8	26.9
50	Oklahoma	85,639	63,821,759	1.1	1.1	1.4	1.1	3.0	3.1	8.3	3.2	5.0	19.6	19.5	33.8
51	Texas	173,777	175,897,920	1.2	1.7	1.2	1.5	2.2	3.5	3.6	3.5	2.3	11.9	12.9	54.6
	Mountain:														
52	Montana	21,622	28,442,160	0.5	1.3	0.3	0.6	1.6	1.4	4.5	1.4	1.6	8.4	8.8	69.7
53	Idaho	24,802	30,885,961	2.9	4.6	5.6	3.2	9.6	6.6	7.5	3.5	4.1	12.9	8.4	31.0
54	Wyoming	8,468	23,037,892	0.3	0.7	1.3	0.1	1.4	1.7	4.6	1.4	3.1	10.2	6.6	68.5
55	Colorado	29,531	82,988,005	2.5	3.1	6.2	1.1	5.9	3.5	10.3	3.3	5.1	12.9	9.3	36.8
56	New Mexico	9,877	26,077,570	0.5	0.9	0.8	0.8	1.1	1.0	1.6	1.7	0.3	4.8	7.0	79.5
57	Arizona	4,544	18,224,890	2.4	6.6	2.4	1.0	2.7	2.1	3.4	1.4	0.7	14.3	7.7	55.3
58	Utah	12,441	19,817,673	5.7	3.4	4.1	4.6	7.4	6.2	7.2	5.3	3.2	12.5	7.5	32.8
59	Nevada	1,592	4,363,409	1.4	1.8	1.0	0.5	2.5	0.9	1.4	6.4	2.4	4.0	19.1	58.6
	Pacific:														
60	Washington	36,081	22,951,394	6.3	11.2	7.9	6.8	8.3	6.2	5.4	2.4	3.8	10.4	7.2	24.2
61	Oregon	30,397	21,719,896	5.1	6.2	5.7	3.3	6.2	7.5	5.7	2.7	3.0	10.5	8.6	35.5
62	California	54,014	153,405,027	10.3	10.1	7.2	3.2	6.9	3.0	2.0	2.8	1.3	4.0	13.0	36.1

*Not available.

[1]Data for District of Columbia not included in totals.

Table 42.—EXPENDITURES FOR GASOLINE AND OTHER PETROLEUM FUEL AND OIL—FARMS REPORTING AND AMOUNT, WITH PERCENT DISTRIBUTION OF THE AMOUNT, BY SIZE OF FARM; BY DIVISIONS AND STATES: CENSUS OF 1950

[Data are based on reports for only a sample of farms. See text. Base data in Volume I]

	Region, division, and State	Expenditures for gasoline and other petroleum fuel and oil		Percent distribution of expenditures for gasoline and other petroleum fuel and oil										
		Farms reporting	Dollars	Under 10 acres	10-29 acres	30-49 acres	50-69 acres	70-99 acres	100-139 acres	140-179 acres	180-219 acres	220-259 acres	260-499 acres	500-999 acres	1,000 acres and over
1	United States	2,983,476	1,133,707,955	1.2	2.7	3.0	2.9	6.7	9.0	12.1	7.6	7.3	21.3	12.4	13.8
2	The North	1,697,374	658,991,629	0.9	1.4	1.8	2.1	6.7	10.1	15.2	9.4	9.5	24.7	11.3	6.8
3	The South	963,921	295,522,303	1.1	3.8	4.5	4.4	6.9	8.8	8.8	6.1	5.0	19.2	14.6	16.8
4	The West	322,181	179,194,023	2.5	5.5	4.8	3.3	6.1	5.2	6.2	3.4	3.2	12.3	13.1	34.2
	Geographic Divisions:														
5	New England	61,578	18,630,118	5.1	6.7	4.8	5.7	7.8	11.3	11.1	8.2	6.9	19.9	9.2	3.3
6	Middle Atlantic	207,846	62,281,654	3.3	4.9	4.7	6.4	11.2	17.6	13.2	9.7	7.3	14.9	4.9	1.9
7	East North Central	654,355	227,336,194	0.7	1.4	2.5	2.8	10.3	14.8	17.1	12.0	10.2	21.4	5.3	1.5
8	West North Central	773,595	350,743,663	0.3	0.5	0.7	0.7	3.5	5.7	14.5	7.8	9.6	28.9	16.4	11.4
9	South Atlantic	357,500	92,626,207	1.6	7.0	7.2	6.8	8.8	10.8	8.1	6.5	4.8	15.4	10.7	12.3
10	East South Central	247,300	57,853,386	1.3	4.1	5.5	6.1	9.5	11.4	8.8	7.0	5.0	16.7	12.2	12.5
11	West South Central	359,121	145,042,710	0.6	1.7	2.3	2.3	4.6	6.5	9.3	5.5	5.1	22.7	18.1	21.3
12	Mountain	146,871	89,257,225	0.9	1.8	2.3	1.7	5.5	4.3	7.0	3.2	3.2	13.0	14.9	42.2
13	Pacific	175,310	89,936,798	4.1	9.3	7.3	4.9	6.6	6.1	5.4	3.6	3.2	11.6	11.4	26.3
	New England:														
14	Maine	16,956	5,209,824	1.1	1.6	1.9	3.7	8.5	13.2	13.2	11.6	8.0	23.6	9.6	4.1
15	New Hampshire	7,478	1,696,014	4.5	5.7	6.1	6.0	6.7	10.3	9.4	6.0	6.6	25.3	10.6	2.7
16	Vermont	12,356	3,179,805	1.2	1.2	0.8	1.9	3.5	8.6	11.5	10.3	10.4	32.9	13.7	4.0
17	Massachusetts	13,186	4,287,440	11.1	14.4	8.7	8.7	9.8	10.6	10.6	5.9	3.8	10.5	3.5	2.5
18	Rhode Island	1,681	709,472	20.2	10.5	7.5	8.7	11.5	8.6	7.7	3.8	6.4	9.9	2.8	2.3
19	Connecticut	9,921	3,547,563	4.7	9.6	6.7	7.8	8.1	12.7	9.8	5.9	6.2	13.6	12.0	3.0
	Middle Atlantic:														
20	New York	91,380	27,663,316	2.5	4.2	3.9	5.0	8.5	15.4	12.9	11.1	8.5	19.8	6.4	1.8
21	New Jersey	18,343	7,615,186	10.9	11.7	7.6	7.1	11.2	14.8	10.4	6.5	5.8	8.0	3.4	2.6
22	Pennsylvania	98,123	27,003,152	1.9	3.8	4.6	7.7	14.1	20.6	14.3	9.2	6.4	11.8	3.7	1.9
	East North Central:														
23	Ohio	134,005	40,814,515	1.0	2.4	3.2	4.5	12.7	17.7	16.8	11.2	8.5	16.2	4.4	1.3
24	Indiana	111,826	41,374,801	0.7	1.5	2.6	2.8	9.4	13.8	16.0	12.4	9.8	23.2	5.9	1.9
25	Illinois	149,385	72,994,545	0.6	0.8	1.1	1.1	5.2	9.4	17.5	12.5	13.0	29.7	7.4	1.7
26	Michigan	115,275	30,064,444	0.9	2.2	4.9	4.4	14.5	17.6	15.8	11.0	8.6	15.3	3.6	1.1
27	Wisconsin	143,864	42,087,889	0.6	0.8	2.2	3.0	14.8	20.4	18.7	12.0	8.3	14.6	3.3	1.2
	West North Central:														
28	Minnesota	155,515	66,268,394	0.4	0.8	1.1	0.8	5.4	8.6	20.7	11.0	12.8	29.0	7.2	2.1
29	Iowa	173,047	75,560,728	0.3	0.5	0.7	0.7	5.4	10.4	24.7	13.0	13.9	25.6	4.0	0.7
30	Missouri	125,406	32,545,069	0.5	1.3	2.3	2.3	7.1	10.6	12.7	10.6	9.8	28.0	10.8	4.1
31	North Dakota	61,018	44,894,367	[1]	0.1	0.1	0.1	0.2	0.3	2.5	0.9	1.7	27.4	40.9	25.9
32	South Dakota	59,827	35,123,848	0.2	0.2	0.2	0.2	0.7	1.0	7.3	3.0	6.2	33.5	24.4	23.2
33	Nebraska	93,353	47,475,646	0.3	0.4	0.4	0.4	2.3	3.1	14.4	6.7	10.9	30.8	15.5	14.8
34	Kansas	105,429	48,875,611	0.2	0.4	0.5	0.5	2.0	2.2	7.9	4.2	7.0	31.0	24.3	19.9
	South Atlantic:														
35	Delaware	4,478	1,820,262	1.9	3.6	4.1	4.1	8.7	11.0	11.3	9.9	8.2	20.7	9.7	7.0
36	Maryland	22,430	7,976,651	1.9	3.9	3.7	4.7	8.3	15.3	12.3	9.2	7.9	18.5	9.8	4.5
37	District of Columbia[2]	16	1,670	(*)	(*)	(*)	(*)	(*)	(*)	(*)	(*)	(*)	(*)	(*)	(*)
38	Virginia	51,071	11,785,124	1.5	3.6	3.4	5.3	7.3	11.4	9.2	7.9	6.0	20.2	14.6	9.5
39	West Virginia	19,288	2,907,143	2.7	3.5	3.5	4.5	7.5	11.4	11.3	9.0	5.3	21.6	11.0	8.7
40	North Carolina	121,521	25,339,209	1.9	13.3	13.7	11.5	12.5	12.0	7.4	5.6	3.9	9.9	4.8	3.5
41	South Carolina	48,261	11,564,411	1.1	9.2	8.7	7.0	7.9	9.1	7.0	5.6	3.3	14.2	13.5	13.3
42	Georgia	67,853	20,454,474	0.8	2.5	4.3	5.2	7.7	10.8	7.7	6.5	5.0	18.3	13.9	17.4
43	Florida	22,598	10,778,933	3.0	5.7	4.6	2.8	5.5	5.5	5.6	4.8	4.2	13.8	11.9	32.7
	East South Central:														
44	Kentucky	71,339	14,899,120	2.1	3.8	4.1	6.0	10.4	14.6	11.5	9.8	6.2	19.0	8.8	3.8
45	Tennessee	71,488	14,424,412	1.3	4.9	6.2	7.3	11.9	14.9	10.8	8.0	5.8	17.0	8.2	4.0
46	Alabama	49,900	12,017,731	1.0	3.4	6.9	6.7	10.3	10.6	7.8	6.4	4.3	15.2	12.2	15.1
47	Mississippi	54,573	16,512,123	0.7	4.3	5.0	4.6	6.2	5.9	5.4	3.9	3.6	15.4	19.0	25.9
	West South Central:														
48	Arkansas	56,954	19,717,814	0.5	2.8	4.9	4.4	8.5	8.8	7.4	5.1	5.1	15.8	19.7	17.1
49	Louisiana	32,246	12,866,474	1.6	4.9	6.0	4.0	6.0	5.9	5.6	4.5	3.8	15.6	16.2	25.7
50	Oklahoma	79,272	27,893,937	0.3	0.6	0.9	0.8	3.1	4.1	13.7	4.9	7.0	32.1	19.8	12.9
51	Texas	190,649	84,564,485	0.6	1.3	1.6	2.0	3.9	6.9	8.9	5.9	4.7	22.3	17.5	24.4
	Mountain:														
52	Montana	30,270	21,920,848	0.2	0.5	0.4	0.4	1.4	1.8	3.3	1.9	1.8	9.8	16.8	61.8
53	Idaho	31,077	15,071,471	1.0	2.2	4.6	3.4	13.9	8.9	9.6	5.0	4.8	15.0	11.7	19.9
54	Wyoming	10,571	6,593,138	0.3	0.3	0.6	0.3	2.7	2.9	8.9	3.0	3.3	13.3	12.8	51.6
55	Colorado	35,320	23,038,898	1.0	1.8	1.3	0.9	4.5	3.8	9.6	3.1	3.9	15.4	17.5	37.1
56	New Mexico	13,830	7,907,507	0.8	2.6	2.6	2.0	4.5	3.6	6.0	3.5	2.3	13.5	14.8	43.8
57	Arizona	6,675	6,943,249	1.3	2.3	2.8	2.2	3.0	2.3	4.4	2.1	2.9	13.1	14.5	49.1
58	Utah	16,882	6,073,620	2.3	5.4	7.4	6.4	9.6	8.6	6.7	4.8	3.8	11.3	9.3	24.3
59	Nevada	2,246	1,708,494	1.3	1.3	2.1	1.2	6.4	3.6	4.8	5.8	2.0	9.3	11.6	50.6
	Pacific:														
60	Washington	45,088	16,846,326	3.2	8.9	6.5	4.5	7.0	5.4	5.5	3.3	2.8	10.7	12.7	29.5
61	Oregon	39,021	14,370,217	2.4	5.8	5.7	4.4	8.0	7.6	7.9	5.1	4.3	13.1	9.3	26.3
62	California	91,201	58,720,255	4.8	10.2	8.0	5.2	6.2	5.9	4.7	3.4	3.1	11.5	11.5	25.4

*Not available.

[1] 0.05 percent or less.

[2] Data for District of Columbia not included in totals.

Table 43.—VALUE OF ALL FARM PRODUCTS SOLD, WITH AVERAGE PER FARM REPORTING, BY SIZE OF FARM, BY DIVISIONS AND STATES: CENSUS OF 1950

[Data are based on reports for only a sample of farms. See text. Base data in Volume I]

	Region, division, and State	Value of all farm products sold (dollars)					
		Total, all farms	Under 10 acres	10-29 acres	30-49 acres	50-69 acres	70-99 acres
1	United States	22,279,562,599	594,062,179	1,143,659,624	998,213,162	826,912,642	1,595,253,882
2	The North	11,771,792,152	243,069,689	302,337,599	286,259,219	294,499,767	859,079,830
3	The South	6,428,365,213	145,958,946	563,854,276	492,759,510	393,309,870	493,676,825
4	The West	4,079,405,234	205,033,544	277,467,749	219,194,433	139,103,005	242,497,227
	Geographic Divisions:						
5	New England	540,473,086	35,135,389	45,205,212	30,358,132	33,135,727	42,884,593
6	Middle Atlantic	1,423,948,199	90,728,996	104,942,606	69,589,322	86,693,760	151,313,071
7	East North Central	4,078,030,651	74,933,118	90,402,083	110,750,594	115,953,088	413,599,817
8	West North Central	5,729,340,216	42,272,186	61,787,698	75,561,171	58,717,192	251,282,349
9	South Atlantic	2,149,536,638	70,959,820	265,890,454	239,050,401	190,010,380	200,237,891
10	East South Central	1,390,322,860	41,352,389	179,898,010	141,233,394	117,166,348	151,217,807
11	West South Central	2,888,505,715	33,646,737	118,065,812	112,475,715	86,133,142	142,221,127
12	Mountain	1,641,594,801	30,074,980	37,497,117	46,083,681	32,805,236	93,058,915
13	Pacific	2,437,810,433	174,958,564	239,970,632	173,110,752	106,297,769	149,438,312
	New England:						
14	Maine	127,413,952	3,377,270	3,635,515	3,695,410	6,757,412	11,572,339
15	New Hampshire	50,125,902	2,705,930	4,418,720	3,898,195	3,749,873	3,774,397
16	Vermont	88,519,892	1,414,990	1,513,055	1,003,810	1,837,515	3,905,745
17	Massachusetts	134,628,500	17,103,792	21,342,531	11,043,822	10,494,573	11,827,223
18	Rhode Island	15,705,791	1,739,965	1,859,145	1,471,315	1,145,395	1,746,720
19	Connecticut	124,079,049	8,793,442	12,436,246	9,245,580	9,150,959	10,058,169
	Middle Atlantic:						
20	New York	643,239,854	27,599,757	32,345,040	23,748,871	30,259,790	50,508,683
21	New Jersey	222,275,639	33,273,271	40,154,742	16,761,584	13,133,524	19,997,667
22	Pennsylvania	558,432,706	29,855,968	32,442,824	29,078,867	43,300,446	80,806,721
	East North Central:						
23	Ohio	718,626,120	20,652,231	27,667,493	24,975,071	33,834,797	91,810,716
24	Indiana	742,345,704	13,195,480	20,938,592	24,627,775	23,808,646	71,844,486
25	Illinois	1,376,314,334	20,803,912	19,850,565	18,868,888	17,337,240	66,290,891
26	Michigan	475,042,264	11,217,337	12,965,561	24,491,646	20,955,455	67,985,900
27	Wisconsin	765,702,229	9,064,158	8,979,872	17,787,214	20,016,950	115,667,824
	West North Central:						
28	Minnesota	975,399,915	9,368,888	10,041,225	14,555,659	10,278,377	59,644,115
29	Iowa	1,633,719,463	11,292,919	15,350,505	16,995,466	14,079,100	87,388,619
30	Missouri	720,747,545	8,407,672	19,590,338	26,329,546	20,810,370	58,562,133
31	North Dakota	403,693,268	807,140	935,125	700,050	316,805	1,180,390
32	South Dakota	438,500,221	1,162,744	1,993,725	2,294,670	1,196,870	6,440,865
33	Nebraska	785,209,338	5,682,856	8,082,906	8,055,321	3,896,995	22,219,273
34	Kansas	772,070,466	5,549,967	5,793,874	6,630,459	8,138,675	19,846,954
	South Atlantic:						
35	Delaware	78,745,968	8,350,090	8,063,520	6,649,333	5,937,053	6,737,162
36	Maryland	178,162,152	8,287,894	10,929,400	9,253,119	11,102,173	14,964,207
37	District of Columbia[1]	569,621	(*)	(*)	(*)	(*)	(*)
38	Virginia	317,865,303	13,845,285	24,046,051	18,716,401	19,729,616	26,567,497
39	West Virginia	84,254,478	3,154,921	3,529,127	3,717,875	4,427,920	7,764,844
40	North Carolina	557,320,866	15,023,610	124,664,031	108,377,078	74,547,543	66,055,536
41	South Carolina	217,190,151	4,927,546	46,395,273	33,003,660	21,575,327	18,944,300
42	Georgia	378,330,276	7,426,109	25,611,445	41,027,810	40,513,886	41,250,889
43	Florida	337,667,444	9,944,365	22,651,607	18,305,125	12,176,862	17,953,456
	East South Central:						
44	Kentucky	427,265,836	16,269,403	31,757,424	27,029,879	32,748,370	49,705,049
45	Tennessee	347,683,122	8,626,260	38,624,252	35,088,995	34,468,992	42,376,358
46	Alabama	276,646,583	4,843,169	25,873,908	40,180,900	28,353,126	33,737,095
47	Mississippi	338,727,319	11,613,557	83,642,426	38,933,620	21,595,860	25,399,305
	West South Central:						
48	Arkansas	395,626,882	9,605,331	44,893,615	40,614,675	24,097,951	41,934,548
49	Louisiana	245,927,730	5,319,017	39,082,878	31,625,223	14,945,392	16,815,001
50	Oklahoma	473,995,802	4,028,220	4,779,875	6,427,115	5,754,170	17,026,965
51	Texas	1,772,955,301	14,694,169	29,309,444	33,808,702	41,335,629	66,444,613
	Mountain:						
52	Montana	281,160,276	1,262,625	1,833,018	1,431,435	1,207,455	4,316,125
53	Idaho	280,232,510	4,635,554	7,357,105	14,730,023	10,042,791	39,039,863
54	Wyoming	125,217,087	487,105	380,975	620,840	364,010	2,251,790
55	Colorado	423,606,387	10,629,983	11,392,786	12,335,465	5,031,334	22,892,440
56	New Mexico	157,327,317	1,641,260	3,223,198	3,626,635	3,958,890	5,292,095
57	Arizona	204,165,979	2,591,867	4,551,765	4,310,073	2,744,880	5,749,801
58	Utah	136,348,508	8,661,171	8,148,320	8,472,055	9,146,256	12,151,721
59	Nevada	33,536,737	165,415	609,950	557,155	309,620	1,365,030
	Pacific:						
60	Washington	372,372,999	17,603,915	39,112,348	30,071,650	19,157,215	27,157,855
61	Oregon	297,709,335	9,925,672	19,944,090	19,259,190	13,538,334	23,292,001
62	California	1,767,728,099	147,428,977	180,914,194	123,779,912	73,602,220	98,988,456

See footnotes at end of table.

Table 43.–VALUE OF ALL FARM PRODUCTS SOLD, WITH AVERAGE PER FARM REPORTING, BY SIZE OF FARM, BY DIVISIONS AND STATES: CENSUS OF 1950–Continued

[Data are based on reports for only a sample of farms. See text. Base data in Volume I]

	Region, division, and State	Value of all farm products sold (dollars)--Continued						
		100-139 acres	140-179 acres	180-219 acres	220-259 acres	260-499 acres	500-999 acres	1,000 acres and over
1	**United States**	2,012,033,933	2,489,296,964	1,566,766,480	1,465,350,636	4,056,123,931	2,269,861,611	3,262,027,555
2	The North	1,251,690,230	1,778,592,305	1,108,175,847	1,093,469,156	2,676,860,119	1,092,185,139	785,573,252
3	The South	560,611,199	493,092,524	332,016,406	256,550,411	942,252,532	709,641,425	1,044,641,289
4	The West	199,732,504	217,612,135	126,574,227	115,331,069	437,011,280	468,035,047	1,431,813,014
	Geographic Divisions:							
5	New England	59,833,638	52,773,775	39,445,136	35,242,517	98,297,257	44,081,320	24,080,390
6	Middle Atlantic	227,424,256	166,982,936	128,138,578	91,091,533	197,951,706	71,335,392	37,756,043
7	East North Central	582,857,762	672,432,350	466,302,368	395,363,808	846,283,646	229,533,533	79,618,484
8	West North Central	381,574,574	886,403,244	474,289,765	571,771,298	1,534,327,510	747,234,894	644,118,335
9	South Atlantic	213,766,928	145,587,744	110,251,027	76,575,495	237,847,262	168,779,571	230,579,665
10	East South Central	161,445,449	111,503,221	78,756,473	52,491,985	154,762,039	98,357,574	102,138,171
11	West South Central	185,398,822	236,001,559	143,008,906	127,482,931	549,643,231	442,504,280	711,923,453
12	Mountain	67,708,720	104,668,932	48,321,460	49,733,899	185,460,248	195,793,600	750,388,013
13	Pacific	132,023,784	112,943,203	78,252,767	65,597,170	251,551,032	272,241,447	681,425,001
	New England:							
14	Maine	16,862,380	15,413,564	11,997,231	9,275,839	27,905,641	10,474,744	6,446,607
15	New Hampshire	5,034,395	4,680,781	3,302,723	3,508,195	8,832,278	4,932,357	1,288,058
16	Vermont	8,376,058	10,521,543	8,888,876	8,720,675	28,217,704	10,269,713	3,850,208
17	Massachusetts	13,883,705	10,537,357	7,197,722	5,832,995	15,085,709	5,307,812	4,971,259
18	Rhode Island	1,645,780	1,692,550	1,010,797	892,840	1,664,635	467,049	369,600
19	Connecticut	14,031,320	9,927,980	7,047,787	7,011,973	16,591,290	12,629,645	7,154,658
	Middle Atlantic:							
20	New York	93,506,198	81,109,520	71,168,460	52,760,252	121,357,172	43,008,837	15,867,274
21	New Jersey	26,534,369	17,201,768	13,016,530	9,946,002	16,001,515	9,194,472	7,060,195
22	Pennsylvania	107,383,689	68,671,648	43,953,588	28,385,279	60,593,019	19,132,083	14,828,574
	East North Central:							
23	Ohio	123,313,094	114,093,040	75,988,169	54,922,720	108,344,433	32,239,445	10,784,911
24	Indiana	98,684,425	112,720,675	82,406,803	70,073,086	159,942,804	45,961,421	18,141,511
25	Illinois	119,742,715	230,148,089	165,723,830	173,289,675	403,291,155	108,392,272	32,575,102
26	Michigan	83,261,610	72,399,589	49,910,493	35,674,342	70,214,169	18,582,668	7,383,494
27	Wisconsin	157,855,918	143,070,957	92,273,073	61,403,985	104,491,085	24,357,727	10,733,466
	West North Central:							
28	Minnesota	93,209,028	206,205,937	106,471,023	124,103,841	257,474,363	63,405,673	20,641,786
29	Iowa	163,113,933	384,597,733	203,429,632	220,534,743	420,702,049	75,355,695	20,879,069
30	Missouri	78,529,812	84,385,906	67,832,858	62,596,915	176,705,526	79,474,958	37,521,511
31	North Dakota	990,480	10,877,650	3,857,350	7,528,655	109,873,230	155,338,528	111,287,865
32	South Dakota	5,520,926	36,530,112	14,275,214	29,155,258	135,992,555	91,459,687	112,477,595
33	Nebraska	23,462,513	109,154,982	47,761,893	79,228,886	225,190,297	109,530,125	142,943,291
34	Kansas	16,747,882	54,650,924	30,661,795	48,623,000	208,389,490	172,670,228	198,367,218
	South Atlantic:							
35	Delaware	7,804,986	6,770,996	4,994,968	3,210,857	8,267,240	5,546,116	6,413,647
36	Maryland	24,207,727	20,608,677	14,479,728	11,523,017	30,490,545	14,524,607	7,791,058
37	District of Columbia[1]	(*)	(*)	(*)	(*)	(*)	(*)	(*)
38	Virginia	36,476,511	25,458,111	21,947,149	15,913,001	52,194,377	37,674,123	25,297,181
39	West Virginia	10,567,335	8,532,135	6,951,528	4,693,588	15,380,921	8,712,446	6,821,838
40	North Carolina	56,101,611	29,957,845	19,582,889	12,264,077	27,813,109	12,842,326	10,091,211
41	South Carolina	16,492,105	11,118,686	7,650,302	5,259,610	18,260,125	16,370,564	17,192,653
42	Georgia	44,290,978	26,782,919	19,970,868	14,126,665	45,677,232	31,183,501	40,467,974
43	Florida	17,825,675	16,358,375	14,673,595	9,584,680	39,763,713	41,925,888	116,504,103
	East South Central:							
44	Kentucky	66,462,752	44,477,400	33,926,670	22,295,172	59,619,751	28,621,941	14,352,025
45	Tennessee	45,927,380	31,503,042	22,091,678	16,359,845	43,005,864	19,350,580	10,259,876
46	Alabama	27,412,408	19,271,928	12,787,075	7,465,433	26,645,761	19,730,290	30,345,490
47	Mississippi	21,642,909	16,250,851	9,951,050	6,371,535	25,490,663	30,654,763	47,180,780
	West South Central:							
48	Arkansas	38,972,475	27,456,147	19,431,769	16,730,964	46,641,630	43,038,059	42,209,718
49	Louisiana	13,928,658	10,808,689	7,807,799	6,481,986	25,713,744	27,160,767	46,238,576
50	Oklahoma	19,354,444	60,703,613	21,741,825	29,672,340	127,629,520	86,703,053	90,174,662
51	Texas	113,143,245	137,033,110	94,027,513	74,597,641	349,658,337	285,602,401	533,300,497
	Mountain:							
52	Montana	4,851,330	9,045,500	4,861,582	5,009,049	23,059,586	34,793,856	189,488,715
53	Idaho	24,032,591	24,523,810	12,581,773	11,681,388	37,099,669	28,413,184	66,094,759
54	Wyoming	2,764,123	6,377,640	2,436,892	3,687,130	12,482,929	12,767,162	80,596,491
55	Colorado	15,096,688	40,883,956	12,664,421	15,915,365	56,742,195	58,099,222	161,922,532
56	New Mexico	4,583,254	7,281,286	4,272,270	3,763,807	16,472,774	17,836,429	85,375,419
57	Arizona	5,239,436	7,058,037	3,656,103	4,901,611	23,306,491	29,385,691	110,670,224
58	Utah	10,302,573	7,978,408	6,462,959	4,147,994	14,369,784	11,004,436	35,502,831
59	Nevada	838,725	1,520,295	1,385,460	627,555	1,926,820	3,493,620	20,737,042
	Pacific:							
60	Washington	21,532,271	20,400,130	11,861,499	9,616,166	36,063,345	40,341,932	99,454,673
61	Oregon	23,128,131	21,066,277	14,696,152	11,472,653	33,936,799	25,566,857	81,883,179
62	California	87,363,382	71,476,796	51,695,116	44,508,351	181,550,888	206,332,658	500,087,149

See footnotes at end of table.

Table 43.—VALUE OF ALL FARM PRODUCTS SOLD, WITH AVERAGE PER FARM REPORTING, BY SIZE OF FARM; BY DIVISIONS AND STATES: CENSUS OF 1950—Continued

[Data are based on reports for only a sample of farms. See text. Base data in Volume I]

	Region, division, and State	Average value of farm products sold per farm reporting												
		Total, all farms	Under 10 acres	10-29 acres	30-49 acres	50-69 acres	70-99 acres	100-139 acres	140-179 acres	180-219 acres	220-259 acres	260-499 acres	500-999 acres	1,000 acres and over
1	**United States**	4,440	1,554	1,532	1,754	2,082	2,698	3,576	4,866	5,763	6,938	8,584	12,494	27,152
2	The North	5,420	1,937	1,901	1,916	2,461	3,116	4,236	5,551	6,604	7,760	9,216	11,974	21,557
3	The South	2,656	773	1,099	1,307	1,538	1,752	2,297	2,986	3,588	4,261	6,437	11,868	29,258
4	The West	9,572	3,013	3,720	5,108	6,419	7,152	8,652	8,370	10,967	11,430	12,258	15,258	29,834
	Geographic Divisions:													
5	New England	5,962	3,228	3,754	3,789	4,142	4,406	5,084	6,117	6,745	8,835	10,882	19,091	59,605
6	Middle Atlantic	5,206	3,282	3,186	2,916	3,080	4,084	4,907	6,033	7,379	8,306	11,093	22,313	82,980
7	East North Central	4,810	1,485	1,255	1,497	2,058	2,959	4,164	5,723	6,903	8,551	11,662	22,503	65,261
8	West North Central	5,968	1,158	1,472	1,736	2,160	2,819	3,916	5,320	6,156	7,172	8,033	9,896	18,745
9	South Atlantic	2,503	1,021	1,398	1,638	1,793	2,045	2,450	3,038	3,625	4,229	6,171	11,741	33,490
10	East South Central	1,652	590	882	983	1,222	1,419	1,886	2,310	2,902	3,467	5,039	9,774	23,875
11	West South Central	4,012	686	1,042	1,288	1,598	1,842	2,603	3,423	4,088	4,729	7,127	12,516	29,008
12	Mountain	8,903	1,847	2,239	3,463	4,547	5,762	6,403	6,977	8,198	9,059	8,412	9,559	21,324
13	Pacific	10,083	3,380	4,148	5,847	7,353	8,416	10,553	10,270	13,857	14,260	18,492	26,714	53,228
	New England:													
14	Maine	4,877	2,492	1,841	1,772	2,562	3,075	3,808	5,152	5,694	7,782	10,159	14,985	43,854
15	New Hampshire	4,419	2,529	2,956	3,660	3,200	3,331	3,374	4,441	4,632	6,607	7,441	13,223	22,598
16	Vermont	5,037	1,422	1,230	1,385	2,030	2,882	3,503	4,434	4,963	6,274	8,193	12,054	31,559
17	Massachusetts	6,801	3,640	5,110	4,908	5,959	6,705	7,902	8,855	10,679	14,262	17,162	28,847	99,425
18	Rhode Island	6,781	3,246	4,168	5,637	4,874	6,692	7,837	13,020	15,315	24,131	14,863	27,473	73,920
19	Connecticut	9,193	3,945	4,576	5,683	7,105	6,903	9,404	11,180	14,181	16,307	24,987	68,639	311,072
	Middle Atlantic:													
20	New York	5,526	3,072	2,862	2,777	2,890	3,563	4,726	5,932	7,458	8,170	10,818	21,429	69,900
21	New Jersey	9,490	5,760	7,392	7,219	7,403	9,411	10,438	13,161	16,291	21,482	23,532	59,319	150,217
22	Pennsylvania	4,177	2,318	2,002	2,238	2,723	3,893	4,471	5,408	6,258	7,016	10,189	18,485	81,926
	East North Central:													
23	Ohio	3,843	1,381	1,304	1,428	1,930	2,922	3,884	5,244	6,489	7,691	10,512	20,962	56,763
24	Indiana	4,660	1,090	1,184	1,552	2,024	2,924	4,171	5,864	7,060	8,942	12,407	25,226	85,979
25	Illinois	7,255	1,810	1,397	1,652	2,147	3,250	4,808	7,258	8,541	10,702	14,666	27,186	80,631
26	Michigan	3,234	1,637	1,014	1,301	1,845	2,288	3,404	4,196	5,177	6,147	8,011	15,145	33,409
27	Wisconsin	4,643	1,800	1,456	1,716	2,629	3,434	4,486	5,193	6,102	6,631	7,973	14,980	55,327
	West North Central:													
28	Minnesota	5,542	1,790	1,773	1,810	2,338	2,853	4,057	5,242	6,067	7,213	8,717	13,914	34,809
29	Iowa	8,136	1,339	1,797	2,394	3,021	4,157	5,685	7,883	9,067	11,096	14,946	26,431	82,853
30	Missouri	3,302	775	1,114	1,273	1,602	1,881	2,498	3,073	3,862	4,526	6,448	12,800	32,799
31	North Dakota	6,207	1,611	1,473	1,729	1,320	2,166	1,560	2,415	3,037	3,646	4,715	7,023	12,622
32	South Dakota	6,667	930	1,906	2,647	2,157	4,174	3,651	4,213	4,811	5,851	6,201	7,783	12,931
33	Nebraska	7,403	1,431	2,580	3,653	2,950	4,022	4,455	5,267	6,089	6,934	8,378	10,367	19,842
34	Kansas	6,030	887	1,080	1,565	2,698	1,874	2,420	3,192	4,135	4,705	6,164	9,892	25,913
	South Atlantic:													
35	Delaware	11,214	10,747	8,699	7,841	8,680	7,595	9,097	10,228	11,509	11,508	16,053	48,650	173,342
36	Maryland	5,371	2,354	2,212	2,742	3,535	4,079	5,170	6,422	7,168	8,161	12,615	22,311	59,474
37	District of Columbia[1]	21,097	(*)	(*)	(*)	(*)	(*)	(*)	(*)	(*)	(*)	(*)	(*)	(*)
38	Virginia	2,383	982	951	1,098	1,352	1,695	2,299	2,818	3,680	4,096	6,297	13,402	31,154
39	West Virginia	1,288	548	378	449	549	828	1,151	1,705	2,048	2,618	4,081	7,738	19,271
40	North Carolina	2,119	716	1,627	2,065	2,145	2,321	2,589	2,888	3,284	3,651	4,602	7,158	18,482
41	South Carolina	1,715	532	1,136	1,369	1,493	1,593	1,801	2,121	2,664	3,049	4,346	8,387	18,136
42	Georgia	2,103	930	936	1,284	1,540	1,808	2,020	2,315	2,485	3,090	4,306	7,012	17,228
43	Florida	6,747	1,396	2,151	2,344	3,045	3,494	4,560	5,774	8,467	8,866	14,722	28,328	68,211
	East South Central:													
44	Kentucky	2,158	859	1,004	1,057	1,284	1,727	2,366	2,997	3,750	4,655	7,031	15,372	36,334
45	Tennessee	1,616	452	807	1,019	1,252	1,507	1,937	2,445	3,037	3,925	5,519	10,471	24,084
46	Alabama	1,433	402	613	921	1,265	1,329	1,606	1,982	2,265	2,520	3,772	6,363	17,038
47	Mississippi	1,440	578	1,016	975	1,057	1,045	1,294	1,502	1,923	1,978	3,457	9,426	28,151
	West South Central:													
48	Arkansas	2,339	715	1,232	1,391	1,714	1,757	2,277	2,361	3,020	3,874	5,593	13,924	34,913
49	Louisiana	2,251	505	1,045	1,336	1,649	1,797	2,356	3,114	4,099	4,558	7,421	15,423	35,872
50	Oklahoma	3,573	675	596	668	944	1,173	1,667	2,598	2,820	3,727	5,203	9,360	22,634
51	Texas	5,738	768	931	1,359	1,675	2,254	3,093	4,497	4,967	5,627	8,572	13,446	29,529
	Mountain:													
52	Montana	8,250	1,244	1,696	1,655	2,769	3,245	3,717	3,931	5,085	5,404	4,880	5,675	14,565
53	Idaho	7,230	1,420	2,253	3,312	4,374	6,055	6,992	6,662	8,240	8,440	9,100	11,103	27,841
54	Wyoming	10,296	1,146	1,013	2,483	2,800	3,190	4,416	5,143	5,654	8,194	7,149	7,974	19,277
55	Colorado	9,699	2,891	3,134	5,772	4,603	7,170	6,954	9,429	9,653	10,938	8,622	9,384	20,515
56	New Mexico	7,802	704	1,133	2,579	5,063	5,064	5,868	5,742	10,029	8,345	7,196	8,167	19,599
57	Arizona	21,523	1,714	2,840	3,976	5,890	7,575	12,505	11,609	18,944	22,693	31,410	52,288	83,714
58	Utah	5,903	2,241	2,262	3,010	4,811	5,344	6,078	5,941	7,110	7,797	8,778	10,831	23,527
59	Nevada	11,345	848	1,821	1,827	2,815	3,456	5,991	6,727	9,896	8,367	7,677	14,618	38,050
	Pacific:													
60	Washington	6,038	1,602	2,641	3,792	5,060	5,393	6,679	6,830	8,330	7,941	9,984	13,310	27,406
61	Oregon	5,537	1,171	1,937	2,968	3,742	4,465	6,115	6,135	8,155	8,000	9,352	10,738	25,477
62	California	13,992	4,564	5,525	8,151	10,437	13,193	15,873	15,620	21,353	22,766	28,537	43,175	83,921

See footnotes at end of table.

Table 43.—VALUE OF ALL FARM PRODUCTS SOLD, WITH AVERAGE PER FARM REPORTING, BY SIZE OF FARM, BY DIVISIONS AND STATES: CENSUS OF 1950—Continued

[Data are based on reports for only a sample of farms. See text. Base data in Volume I]

	Region, division, and State	Percent distribution by size of farm											
		Under 10 acres	10-29 acres	30-49 acres	50-69 acres	70-99 acres	100-139 acres	140-179 acres	180-219 acres	220-259 acres	260-499 acres	500-999 acres	1,000 acres and over
1	**United States**	2.7	5.1	4.5	3.7	7.2	9.0	11.2	7.0	6.6	18.2	10.2	14.6
2	The North	2.1	2.6	2.4	2.5	7.3	10.6	15.1	9.4	9.3	22.7	9.3	6.7
3	The South	2.3	8.8	7.7	6.1	7.7	8.7	7.7	5.2	4.0	14.7	11.0	16.3
4	The West	5.0	6.8	5.4	3.4	5.9	4.9	5.3	3.1	2.8	10.7	11.5	35.1
	Geographic Divisions:												
5	New England	6.5	8.4	5.6	6.1	7.9	11.1	9.8	7.3	6.5	18.2	8.2	4.5
6	Middle Atlantic	6.4	7.4	4.9	6.1	10.6	16.0	11.7	9.0	6.4	13.9	5.0	2.7
7	East North Central	1.8	2.2	2.7	2.8	10.1	14.3	16.5	11.4	9.7	20.8	5.6	2.0
8	West North Central	0.7	1.1	1.3	1.0	4.4	6.7	15.5	8.3	10.0	26.8	13.0	11.2
9	South Atlantic	3.3	12.4	11.1	8.8	9.3	9.9	6.8	5.1	3.6	11.1	7.9	10.7
10	East South Central	3.0	12.9	10.2	8.4	10.9	11.6	8.0	5.7	3.8	11.1	7.1	7.3
11	West South Central	1.2	4.1	3.9	3.0	4.9	6.4	8.2	5.0	4.4	19.0	15.3	24.6
12	Mountain	1.8	2.3	2.8	2.0	5.7	4.1	6.4	2.9	3.0	11.3	11.9	45.7
13	Pacific	7.2	9.8	7.1	4.4	6.1	5.4	4.6	3.2	2.7	10.3	11.2	28.0
	New England:												
14	Maine	2.7	2.9	2.9	5.3	9.1	13.2	12.1	9.4	7.3	21.9	8.2	5.1
15	New Hampshire	5.4	8.8	7.8	7.5	7.5	10.0	9.3	6.6	7.0	17.6	9.8	2.6
16	Vermont	1.6	1.7	1.1	2.1	4.4	9.5	11.9	10.0	9.9	31.9	11.6	4.3
17	Massachusetts	12.7	15.9	8.2	7.8	8.8	10.3	7.8	5.3	4.3	11.2	3.9	3.7
18	Rhode Island	11.1	11.8	9.4	7.3	11.1	10.5	10.8	6.4	5.7	10.6	3.0	2.4
19	Connecticut	7.1	10.0	7.5	7.4	8.1	11.3	8.0	5.7	5.7	13.4	10.2	5.8
	Middle Atlantic:												
20	New York	4.3	5.0	3.7	4.7	7.9	14.5	12.6	11.1	8.2	18.9	6.7	2.5
21	New Jersey	15.0	18.1	7.5	5.9	9.0	11.9	7.7	5.9	4.5	7.2	4.1	3.2
22	Pennsylvania	5.3	5.8	5.2	7.8	14.5	19.2	12.3	7.9	5.1	10.9	3.4	2.7
	East North Central:												
23	Ohio	2.9	3.9	3.5	4.7	12.8	17.2	15.9	10.6	7.6	15.1	4.5	1.5
24	Indiana	1.8	2.8	3.3	3.2	9.7	13.3	15.2	11.1	9.4	21.5	6.2	2.4
25	Illinois	1.5	1.4	1.4	1.3	4.8	8.7	16.7	12.0	12.6	29.3	7.9	2.4
26	Michigan	2.4	2.7	5.2	4.4	14.3	17.5	15.2	10.5	7.5	14.8	3.9	1.6
27	Wisconsin	1.2	1.2	2.3	2.6	15.1	20.6	18.7	12.1	8.0	13.6	3.2	1.4
	West North Central:												
28	Minnesota	1.0	1.0	1.5	1.1	6.1	9.6	21.1	10.9	12.7	26.4	6.5	2.1
29	Iowa	0.7	0.9	1.0	0.9	5.3	10.0	23.5	12.5	13.5	25.8	4.6	1.3
30	Missouri	1.2	2.7	3.7	2.9	8.1	10.9	11.7	9.4	8.7	24.5	11.0	5.2
31	North Dakota	0.2	0.2	0.2	0.1	0.3	0.2	2.7	1.0	1.9	27.2	38.5	27.6
32	South Dakota	0.3	0.5	0.5	0.3	1.5	1.3	8.3	3.3	6.6	31.0	20.9	25.7
33	Nebraska	0.7	1.0	1.0	0.5	2.8	3.0	13.9	6.1	10.1	28.7	13.9	18.2
34	Kansas	0.7	0.8	0.9	1.1	2.1	2.2	7.1	4.0	6.3	27.0	22.4	25.7
	South Atlantic:												
35	Delaware	10.6	10.2	8.4	7.5	8.6	9.9	8.6	6.3	4.1	10.5	7.0	8.1
36	Maryland	4.7	6.1	5.2	6.2	8.4	13.6	11.6	8.1	6.5	17.1	8.2	4.4
37	District of Columbia[1]	(*)	(*)	(*)	(*)	(*)	(*)	(*)	(*)	(*)	(*)	(*)	(*)
38	Virginia	4.4	7.6	5.9	6.2	8.4	11.5	8.0	6.9	5.0	16.4	11.9	8.0
39	West Virginia	3.7	4.2	4.4	5.3	9.2	12.5	10.1	8.3	5.6	18.3	10.3	8.1
40	North Carolina	2.7	22.4	19.4	13.4	11.9	10.1	5.4	3.5	2.2	5.0	2.3	1.8
41	South Carolina	2.3	21.4	15.2	9.9	8.7	7.6	5.1	3.5	2.4	8.4	7.5	7.9
42	Georgia	2.0	6.8	10.8	10.7	10.9	11.7	7.1	5.3	3.7	12.1	8.2	10.7
43	Florida	2.9	6.7	5.4	3.6	5.3	5.3	4.8	4.3	2.8	11.8	12.4	34.5
	East South Central:												
44	Kentucky	3.8	7.4	6.3	7.7	11.6	15.6	10.4	7.9	5.2	14.0	6.7	3.4
45	Tennessee	2.5	11.1	10.1	9.9	12.2	13.2	9.1	6.4	4.7	12.4	5.6	3.0
46	Alabama	1.8	9.4	14.5	10.2	12.2	9.9	7.0	4.6	2.7	9.6	7.1	11.0
47	Mississippi	3.4	24.7	11.5	6.4	7.5	6.4	4.8	2.9	1.9	7.5	9.0	13.9
	West South Central:												
48	Arkansas	2.4	11.3	10.3	6.1	10.6	9.9	6.9	4.9	4.2	11.8	10.9	10.7
49	Louisiana	2.2	15.9	12.9	6.1	6.8	5.7	4.4	3.2	2.6	10.5	11.0	18.8
50	Oklahoma	0.8	1.0	1.4	1.2	3.6	4.1	12.8	4.6	6.3	26.9	18.3	19.0
51	Texas	0.8	1.7	1.9	2.3	3.7	6.4	7.7	5.3	4.2	19.7	16.1	30.1
	Mountain:												
52	Montana	0.4	0.7	0.5	0.4	1.5	1.7	3.2	1.7	1.8	8.2	12.4	67.4
53	Idaho	1.7	2.6	5.3	3.6	13.9	8.6	8.8	4.5	4.2	13.2	10.1	23.6
54	Wyoming	0.4	0.3	0.5	0.3	1.8	2.2	5.1	1.9	2.9	10.0	10.2	64.4
55	Colorado	2.5	2.7	2.9	1.2	5.4	3.6	9.7	3.0	3.8	13.4	13.7	38.2
56	New Mexico	1.0	2.0	2.3	2.5	3.4	2.9	4.6	2.7	2.4	10.5	11.3	54.3
57	Arizona	1.3	2.2	2.1	1.3	2.8	2.6	3.5	1.8	2.4	11.4	14.4	54.2
58	Utah	6.4	6.0	6.2	6.7	8.9	7.6	5.9	4.7	3.0	10.5	8.1	26.0
59	Nevada	0.5	1.8	1.7	0.9	4.1	2.5	4.5	4.1	1.9	5.7	10.4	61.8
	Pacific:												
60	Washington	4.7	10.5	8.1	5.1	7.3	5.8	5.5	3.2	2.6	9.7	10.8	26.7
61	Oregon	3.3	6.7	6.5	4.5	7.8	7.8	7.1	4.9	3.9	11.4	8.6	27.5
62	California	8.3	10.2	7.0	4.2	5.6	4.9	4.0	2.9	2.5	10.3	11.7	28.3

*Not available.

[1]Data for District of Columbia not included in totals.

Table 44.—FARMS UNDER 10 ACRES—SELECTED CHARACTERISTICS,

[Data are based on reports for only a sample of farms.

	Region, division, and State	Number of farms under 10 acres	Average for farms under 10 acres				Percent of land in farms under 10 acres represented by—		Percent of farms under 10 acres reporting—											
			Total land per farm (acres)	Value of land and buildings (dollars)		Farm products sold per farm (dollars)	Cropland harvested	Land pastured	Land owned	Land rented from others	Land rented to others	Cropland harvested	Cattle and calves	Milk cows	Hogs and pigs	Chickens 4 mo. old and over	No tractor, horses, or mules	Tractor with or without horses and/or mules	Electricity	Electric washing machine
				Per farm	Per acre															
1	U.S.....	480,373	5.1	5,522	1,066.55	1,554	40.1	22.7	78.1	25.1	12.2	55.0	44.7	37.5	31.2	69.5	68.0	15.2	77.8	57.5
2	The North..	148,890	4.8	6,902	1,409.42	1,937	28.1	25.3	90.5	12.0	17.5	42.9	40.5	33.6	22.4	67.5	68.6	23.5	85.9	74.7
3	The South..	249,633	5.4	3,074	559.83	773	46.1	21.4	65.7	38.3	10.8	61.9	48.9	41.7	42.0	73.3	69.3	6.5	68.8	40.1
4	The West...	81,850	4.6	10,563	2,245.19	3,013	41.3	22.2	93.2	9.0	6.7	55.8	39.4	31.6	14.4	61.2	62.9	26.4	90.4	78.9
	Geo. Div.																			
5	N.E.....	12,794	4.6	9,174	1,948.18	3,228	31.2	16.7	95.6	7.0	4.1	47.6	30.7	26.0	7.9	56.2	72.5	20.9	87.5	71.0
6	M.A.....	32,509	4.7	9,177	1,887.46	3,282	32.4	15.7	94.2	7.8	7.8	50.0	26.8	21.6	14.5	65.6	64.1	29.8	88.7	76.8
7	E.N.C...	60,767	4.9	6,577	1,298.13	1,485	29.7	25.7	91.6	10.8	22.3	45.6	40.9	33.4	25.2	67.0	66.6	26.2	88.2	78.9
8	W.N.C...	42,820	4.6	4,836	1,021.30	1,158	21.5	34.8	84.4	18.2	22.0	32.2	53.5	45.5	28.8	73.1	73.7	15.5	79.8	68.3
9	S.A.....	95,300	5.4	3,640	659.92	1,021	44.7	18.0	72.1	32.7	9.3	65.9	43.4	36.8	45.6	71.4	69.6	7.8	73.0	45.1
10	E.S.C...	89,753	5.5	2,332	416.26	590	52.4	19.8	56.5	47.7	12.0	69.7	49.7	43.1	42.3	72.7	71.8	4.8	63.0	36.6
11	W.S.C...	64,580	5.2	3,284	620.11	686	38.8	28.8	69.1	33.4	11.5	45.1	55.8	46.9	36.2	77.0	65.4	7.0	70.7	37.8
12	Mt.....	19,843	4.6	7,700	1,587.72	1,847	43.0	24.9	92.9	10.3	9.7	56.8	51.4	42.7	23.2	66.7	59.6	18.7	86.0	74.1
13	Pac.....	62,007	4.6	11,450	2,457.27	3,380	40.7	21.4	93.2	8.6	5.7	55.5	35.6	28.1	11.6	59.4	63.9	28.8	91.8	80.5
	N.E.																			
14	Maine...	1,750	4.7	5,166	1,060.72	2,492	34.2	17.2	95.4	5.4	2.0	53.4	43.1	35.1	9.7	48.3	72.0	17.1	88.3	76.6
15	N.H.....	1,345	4.8	6,471	1,343.93	2,529	32.4	16.1	95.5	6.7	3.0	48.3	32.7	26.0	9.3	59.5	72.1	20.8	95.2	79.6
16	Vt.....	1,185	5.0	5,301	991.82	1,422	39.9	23.5	95.4	10.5	8.4	62.0	47.7	42.6	9.7	54.4	74.3	14.8	89.5	77.6
17	Mass....	5,179	4.3	9,826	2,186.12	3,640	28.8	15.6	94.7	7.4	3.0	42.3	23.8	20.2	6.9	57.8	73.7	22.1	86.2	67.2
18	R.I.....	586	3.8	10,991	2,787.72	3,246	26.7	8.3	96.4	8.5	4.3	36.0	18.8	16.2	9.4	58.0	73.4	20.6	93.2	59.7
19	Conn....	2,749	4.8	13,810	2,867.59	3,945	29.5	16.7	97.6	5.6	6.4	49.5	30.0	26.2	7.1	56.9	69.6	24.0	83.6	70.1
	M.A.																			
20	N.Y.....	10,435	4.6	9,618	2,008.08	3,072	35.7	15.7	94.0	9.0	7.8	52.0	27.9	23.1	9.4	59.2	63.4	30.2	88.5	75.1
21	N.J.....	6,282	4.6	13,797	2,912.98	5,760	22.8	14.6	95.8	5.8	4.6	37.7	12.1	9.3	8.3	67.0	65.8	30.1	91.5	67.6
22	Pa.....	15,792	4.8	6,966	1,403.84	2,318	33.9	16.1	93.8	7.7	9.0	53.6	31.8	25.5	20.3	69.3	63.9	29.4	87.8	81.6
	E.N.C.																			
23	Ohio....	18,329	5.3	7,058	1,327.03	1,381	31.0	26.8	92.2	9.9	19.6	49.0	44.6	36.1	23.2	66.7	63.0	30.1	90.4	81.9
24	Ind.....	14,427	4.9	5,204	1,026.27	1,090	22.4	30.8	91.8	10.1	29.1	35.8	45.6	36.4	32.6	70.8	71.4	21.8	89.7	79.9
25	Ill.....	13,666	4.7	6,237	1,295.34	1,810	27.8	29.3	87.6	15.2	23.5	38.5	44.0	36.3	34.7	72.7	73.0	18.1	82.2	71.2
26	Mich....	8,518	4.8	6,929	1,391.60	1,637	35.3	13.4	95.8	6.6	16.9	57.4	29.4	24.0	13.1	58.1	57.1	36.3	89.9	81.9
27	Wis.....	5,827	4.7	8,500	1,719.19	1,800	39.5	18.3	92.8	11.7	18.8	58.4	27.3	24.0	8.8	58.5	64.4	29.8	89.7	81.3
	W.N.C.																			
28	Minn....	5,785	4.4	5,880	1,309.13	1,790	24.9	19.1	88.7	14.2	26.2	38.9	32.9	27.8	19.2	68.0	72.7	20.3	84.7	76.4
29	Iowa....	9,585	4.7	5,691	1,179.97	1,339	25.6	32.8	86.5	17.0	24.3	39.2	50.8	44.8	32.3	71.9	74.3	18.7	83.1	74.7
30	Mo.....	13,248	4.9	3,940	789.23	775	17.3	46.5	81.7	20.5	15.0	26.3	63.1	53.9	35.2	74.1	76.1	10.6	76.0	61.2
31	N.Dak...	571	4.6	4,183	863.48	1,611	19.2	26.9	80.7	22.8	19.3	28.0	59.5	55.2	13.3	64.8	75.3	14.2	75.3	69.2
32	S.Dak...	1,350	4.6	5,104	1,054.28	930	20.6	24.8	77.4	23.7	31.5	28.1	42.6	34.4	22.6	76.3	67.8	20.4	84.4	72.2
33	Nebr....	4,507	4.4	4,872	1,056.15	1,431	27.7	27.3	84.7	18.0	26.3	36.2	51.3	43.0	25.1	75.3	71.4	15.5	78.1	65.1
34	Kans....	7,774	4.4	4,558	1,040.67	887	18.6	33.3	84.8	17.6	24.0	27.5	58.3	47.8	24.8	75.7	72.0	15.9	79.2	67.7
	S.A.																			
35	Del.....	892	5.2	8,334	1,699.23	10,747	33.8	7.9	86.2	12.9	18.7	39.2	8.4	6.2	26.9	53.8	71.4	15.7	82.5	73.4
36	Md.....	4,521	5.1	6,524	1,256.63	2,354	30.4	19.5	86.9	16.4	7.2	50.3	29.7	22.5	32.7	72.6	62.9	20.3	81.0	65.5
37	D.C.[4]....	15	1.7	(*)	(*)	(*)	(*)	(*)	(*)	(*)	(*)	60.0	(*)	(*)	(*)	(*)	(*)	(*)	(*)	(*)
38	Va.....	19,066	5.5	3,907	690.59	982	33.5	28.5	78.5	24.9	5.9	56.5	54.6	47.2	53.4	76.0	69.3	9.5	73.5	53.8
39	W.Va....	8,852	5.2	4,273	799.45	548	31.5	31.7	86.6	16.7	2.9	63.7	57.7	51.0	37.9	76.0	71.6	9.7	85.5	75.1
40	N.C.....	28,255	5.6	2,924	501.88	716	50.7	14.4	64.5	42.1	13.3	74.3	43.7	38.9	49.4	68.6	69.6	6.0	71.5	41.5
41	S.C.....	12,709	5.5	2,123	372.37	532	65.3	6.2	56.8	51.4	9.9	80.5	34.1	26.2	52.0	75.5	67.2	3.7	58.6	21.2
42	Ga.....	11,951	5.1	2,746	532.72	930	43.9	15.2	66.5	36.9	12.2	59.2	45.0	36.9	46.4	71.7	69.9	6.4	75.1	33.8
43	Fla.....	9,054	4.8	6,151	1,269.98	1,396	40.4	14.8	88.5	14.1	5.4	59.7	26.3	19.1	23.1	61.5	74.2	9.1	76.9	44.2
	E.S.C.																			
44	Ky.....	24,173	5.3	2,492	475.12	859	43.7	26.7	62.0	42.9	11.2	71.2	54.5	49.0	36.9	72.2	69.1	6.3	65.0	48.5
45	Tenn....	24,070	5.4	3,113	565.02	452	37.7	28.0	72.8	31.7	13.7	61.5	54.5	47.1	42.7	76.3	72.2	6.1	73.7	50.6
46	Ala.....	17,318	5.3	2,200	409.66	402	50.0	15.7	61.4	43.8	16.9	66.1	51.4	43.6	45.8	77.9	65.6	4.5	63.2	32.2
47	Miss....	24,192	6.1	1,506	242.71	578	74.5	9.0	31.1	71.0	7.5	79.1	38.8	32.8	44.6	66.0	78.5	2.3	50.2	13.8
	W.S.C.																			
48	Ark.....	16,279	5.6	2,169	377.72	715	55.4	22.4	49.8	51.4	6.7	58.9	45.0	38.8	36.1	70.4	74.0	4.6	62.5	31.1
49	La.....	15,010	5.3	2,611	471.32	505	47.2	21.5	62.0	40.9	10.6	55.8	57.8	47.8	47.9	77.4	55.5	6.2	66.4	36.3
50	Okla....	7,715	4.5	4,013	918.68	675	20.2	37.3	79.4	23.5	12.7	30.1	64.4	55.9	34.1	82.9	64.6	12.6	73.4	46.8
51	Tex.....	25,576	5.1	4,217	822.28	768	27.0	35.6	82.4	20.5	14.8	34.6	58.8	48.9	30.1	79.1	66.0	8.6	77.8	40.2
	Mt.																			
52	Mont....	1,225	4.9	7,394	1,474.44	1,244	28.3	36.7	91.8	12.2	12.2	49.4	51.4	44.5	14.7	64.5	58.8	24.1	92.2	84.5
53	Idaho...	3,829	4.8	6,981	1,428.14	1,420	29.2	40.4	91.1	12.4	12.5	46.5	73.0	65.7	19.2	70.5	66.2	20.2	94.3	87.5
54	Wyo.....	535	4.4	5,575	1,208.06	1,146	23.3	40.1	90.7	18.7	12.1	31.8	48.6	40.2	17.8	67.3	57.0	15.0	85.0	69.2
55	Colo....	4,267	4.5	8,276	1,739.94	2,891	41.9	20.4	90.4	11.7	11.1	55.1	42.7	36.7	24.2	71.8	63.8	22.5	92.1	78.7
56	N.Mex...	3,460	5.4	6,010	1,061.34	704	62.8	10.4	96.5	7.5	6.9	81.5	40.5	27.0	36.1	62.6	40.2	13.9	63.2	41.0
57	Ariz....	1,947	4.4	8,760	2,003.91	1,714	35.6	32.6	88.6	12.1	6.2	44.7	48.5	36.5	11.0	63.2	67.6	12.8	80.6	65.0
58	Utah....	4,340	4.1	8,770	1,967.31	2,241	49.5	19.5	96.4	7.1	8.9	59.3	51.5	43.6	24.1	63.9	62.3	19.2	92.5	86.4
59	Nev.....	240	4.9	11,284	1,928.93	848	27.2	24.7	95.8	2.1	6.2	39.6	50.0	37.5	20.8	62.5	56.2	16.7	70.8	60.4
	Pac.																			
60	Wash....	13,957	5.0	8,191	1,586.50	1,602	32.7	29.5	95.5	6.6	4.6	57.9	54.2	43.2	14.5	62.1	56.7	34.9	93.7	86.5
61	Oreg....	10,648	4.9	8,124	1,614.60	1,171	31.3	31.6	94.7	7.3	7.5	54.5	54.6	44.9	13.2	64.0	57.9	35.0	94.8	87.1
62	Calif...	37,402	4.3	13,686	3,141.42	4,564	47.4	14.4	92.0	9.7	5.7	54.9	23.2	17.7	10.0	57.2	68.3	24.8	90.3	76.4

*Not available. [1]Totals for those States for which data are available by size of farm. [2]Not tabulated by size of farm. [3]0.05 percent or less. [4]Data for District of Columbia not included in totals.

BY DIVISIONS AND STATES: CENSUS OF 1950

See text. Base on data in Volume I]

Percent of farms under 10 acres reporting—Continued					Percent of total value of farm products sold for farms under 10 acres represented by expenditures for—		Percent distribution of total value of farm products sold for farms under 10 acres, by source (horticultural specialties and forest products not shown)						Percent of totals for all farms represented by totals for farms under 10 acres							
Operator working off farm 100 days or more	Other income of family exceeding farm products sold	Operator 65 years old and over	Cotton harvested	Tobacco harvested	Hired labor	Feed	Field crops	Vegetables	Fruits and nuts	Dairy products	Poultry and products	Other livestock and products	Number of farms	Nonconmercial farms (number)	Land in farms (acres)	Cropland harvested (acres)	Cotton harvested (acres)	Tobacco harvested (acres)	Value of farm products sold (dollars)	
50.1	58.3	18.9	[1]9.6	[1]6.0	9.8	34.8	9.8	1.9	4.9	6.0	42.2	12.2	8.9	20.5	0.2	0.3	[1]0.8	[1]3.7	2.7	1
53.4	57.5	22.6	[1]0.3	[1]0.7	11.1	30.8	1.5	2.1	1.0	3.2	41.3	13.9	6.6	20.9	0.2	0.1	[1]0.5	[1]2.1	2.1	2
46.7	57.1	17.4	18.1	11.1	7.3	30.7	36.5	1.7	2.3	3.1	34.2	10.4	9.4	18.2	0.3	0.6	0.9	3.9	2.3	3
54.4	63.5	16.9	[1]0.6	.....	10.1	42.6	0.8	1.9	11.4	11.5	49.0	11.6	17.7	36.9	0.1	0.4	[1]0.1	.....	5.0	4
53.0	56.9	18.8	.....	1.3	10.3	40.9	1.9	1.7	1.0	1.4	58.4	2.4	12.4	17.1	0.5	0.6	.....	2.4	6.5	5
52.4	54.8	19.8	.....	1.2	10.7	38.2	0.8	2.5	0.8	2.1	54.8	6.3	11.0	19.3	0.5	0.4	.....	2.7	6.4	6
58.0	59.9	21.9	(2)	0.9	13.1	20.3	1.7	2.1	1.3	3.4	23.9	16.6	6.9	21.4	0.3	0.1	(2)	1.6	1.8	7
48.0	56.4	26.8	1.1	(2)	9.1	24.9	2.5	1.2	0.8	6.5	28.8	34.8	4.4	22.6	0.1	(3)	0.5	(2)	0.7	8
51.3	58.7	16.0	10.2	14.8	7.3	37.7	25.2	2.4	2.9	1.6	48.3	5.5	9.9	18.4	0.5	0.9	0.9	3.0	3.3	9
40.1	51.7	17.6	25.1	15.3	6.4	15.6	65.1	0.6	0.7	3.5	10.5	12.8	9.8	17.8	0.6	1.1	2.0	5.9	3.0	10
49.0	62.3	19.3	20.2	(2)	8.5	34.3	25.1	1.6	3.2	5.7	33.3	17.9	8.3	18.3	0.2	0.3	0.5	(2)	1.2	11
59.3	68.8	17.7	[1]1.2	.....	9.7	35.8	2.3	2.2	4.4	8.4	41.5	25.0	10.2	31.8	(3)	0.2	[1]0.2	.....	1.8	12
52.8	61.8	16.7	0.3	.....	10.1	43.8	0.5	1.9	12.6	12.0	50.3	9.3	23.3	39.4	0.4	0.7	0.1	.....	7.2	13
52.9	62.9	21.4	.....	.....	11.0	42.1	1.2	0.2	0.7	2.5	61.2	2.0	5.8	8.3	0.2	0.3	.....	.....	2.7	14
61.3	68.8	14.9	.....	(2)	12.8	63.8	0.4	0.5	0.3	1.8	73.6	2.0	10.1	12.9	0.4	0.7	.....	(2)	5.4	15
68.8	69.6	16.9	.....	(2)	10.0	47.8	0.7	0.2	1.4	8.9	73.1	4.5	6.2	15.7	0.2	0.3	.....	(2)	1.6	16
49.5	52.5	18.9	.....	2.0	10.9	37.3	2.0	2.8	1.5	1.2	52.5	3.2	23.3	28.7	1.4	1.7	.....	3.8	12.7	17
45.2	46.1	16.2	.....	.....	11.5	39.9	0.6	1.8	0.1	0.1	50.5	1.0	22.5	29.9	1.1	1.4	.....	.....	11.1	18
50.6	52.2	20.2	.....	2.2	7.7	39.6	3.0	0.7	0.5	0.2	63.1	1.1	17.6	24.9	1.0	1.2	.....	1.7	7.1	19
51.6	54.5	22.5	.....	(2)	13.8	31.2	0.6	4.5	1.2	5.0	44.4	5.2	8.4	16.8	0.3	0.3	.....	(2)	4.3	20
36.0	41.5	17.1	.....	.....	10.0	44.6	0.1	2.0	0.5	0.8	63.5	9.6	25.4	37.6	1.7	0.8	.....	.....	15.0	21
59.4	60.4	19.1	.....	2.4	8.5	37.5	1.8	1.4	0.8	0.9	54.7	3.4	10.8	18.7	0.5	0.5	.....	2.7	5.3	22
62.2	62.3	20.3	.....	1.6	12.0	18.9	2.6	2.2	1.0	3.2	22.7	10.4	9.2	22.2	0.5	0.3	.....	2.2	2.9	23
58.4	61.3	22.8	.....	1.3	8.2	30.1	2.1	1.3	0.8	5.3	39.3	22.6	8.7	24.8	0.4	0.1	.....	1.7	1.8	24
52.7	56.6	23.0	(2)	(2)	16.9	15.5	1.0	1.0	0.9	2.4	18.1	20.1	7.0	29.4	0.2	0.1	(2)	(2)	1.5	25
58.4	59.4	19.9	.....	.....	19.9	13.3	1.0	5.3	2.7	2.4	22.7	6.8	5.5	13.0	0.2	0.2	.....	.....	2.4	26
55.1	57.0	24.7	.....	1.2	13.7	23.5	1.8	2.1	1.6	4.3	18.8	26.1	3.5	18.0	0.1	0.1	.....	1.0	1.2	27
45.0	52.5	22.6	.....	(2)	10.2	23.9	0.5	1.8	1.2	5.3	34.3	24.6	3.2	16.6	0.1	(3)	.....	(2)	1.0	28
47.5	49.5	27.2	.....	(2)	8.6	22.4	1.2	0.4	0.7	6.0	29.1	37.8	4.7	40.7	0.1	0.1	.....	(2)	0.7	29
49.8	63.1	25.8	3.7	(2)	5.6	29.0	7.3	2.5	0.9	7.1	27.7	35.5	5.8	15.9	0.2	0.1	0.5	(2)	1.2	30
53.4	48.2	22.8	.....	.....	9.6	15.8	6.4	0.1	0.1	4.7	6.7	59.3	0.9	15.5	(3)	(3)	.....	.....	0.2	31
43.3	46.7	33.7	.....	.....	13.1	19.3	1.7	0.5	0.5	6.4	34.1	42.0	2.0	23.0	(3)	(3)	.....	.....	0.3	32
41.8	50.8	32.2	.....	.....	11.5	23.3	1.9	0.2	0.5	7.1	21.8	45.6	4.2	40.5	(3)	(3)	.....	.....	0.7	33
51.4	62.1	27.2	.....	(2)	10.2	29.6	1.5	0.9	0.8	8.1	29.9	28.9	5.9	31.8	0.1	(3)	.....	(2)	0.7	34
46.9	42.8	21.3	.....	.....	3.8	58.6	(3)	0.5	0.1	(3)	96.6	0.3	12.0	20.8	0.5	0.4	.....	.....	10.6	35
61.8	62.1	16.4	.....	13.4	5.1	51.1	8.8	1.2	0.5	0.3	68.7	2.9	12.5	26.4	0.6	0.5	.....	4.4	4.7	36
(*)	(*)	(*)	.....	(*)	(*)	(*)	(*)	(*)	(*)	(*)	(*)	(*)	53.6	(*)	2.0	(*)	.....	(*)	(*)	37
55.9	61.2	16.0	1.2	16.1	5.4	41.8	22.1	0.5	0.3	2.2	55.2	7.0	12.6	20.9	0.7	1.0	1.5	5.0	4.4	38
63.3	72.4	17.1	.....	0.6	10.8	57.8	1.7	0.5	0.6	5.7	56.5	12.2	10.9	14.1	0.6	1.2	.....	1.4	3.7	39
45.9	50.6	13.9	11.8	27.8	6.9	20.6	65.8	1.3	0.3	1.9	18.4	5.6	9.8	21.2	0.8	1.4	1.3	2.9	2.7	40
46.8	56.0	13.4	35.1	14.5	6.6	16.3	58.5	3.5	0.5	2.3	12.1	7.0	9.1	18.0	0.6	1.2	1.3	2.8	2.3	41
52.6	63.1	18.4	13.3	4.4	5.4	48.9	15.2	1.4	0.4	2.4	64.3	9.4	6.0	13.1	0.2	0.4	0.4	1.3	2.0	42
46.9	62.6	21.2	1.0	1.1	15.7	25.4	1.7	10.3	18.5	0.3	29.7	4.0	15.9	23.7	0.3	1.0	0.7	0.9	2.9	43
38.8	47.7	16.3	0.4	39.0	7.3	11.0	73.4	0.3	0.6	3.3	5.1	14.2	11.1	19.6	0.7	1.1	2.2	6.3	3.8	44
47.5	58.0	16.5	11.5	18.1	7.6	21.0	43.8	0.8	0.8	5.0	13.9	19.7	10.4	20.7	0.7	0.9	1.4	4.4	2.5	45
47.8	64.6	21.0	28.8	(2)	6.5	37.7	31.9	0.7	1.2	4.9	32.2	13.6	8.2	16.6	0.4	0.8	0.9	(2)	1.8	46
28.6	40.0	17.5	60.7	.....	4.0	8.7	82.9	0.7	0.5	2.1	6.5	5.3	9.6	14.6	0.7	1.8	3.0	.....	3.4	47
38.5	48.7	18.1	42.4	(2)	4.6	28.8	51.6	0.3	1.3	3.5	29.3	11.0	8.9	14.9	0.5	0.9	1.6	(2)	2.4	48
45.3	59.9	15.6	24.8	(2)	8.3	22.5	44.5	3.7	11.5	5.8	8.3	13.7	12.1	22.0	0.7	1.2	2.2	(2)	2.2	49
55.0	70.2	20.9	2.7	(2)	9.5	33.0	2.2	0.9	0.8	5.7	24.4	32.5	5.4	13.6	0.1	0.1	0.1	(2)	0.8	50
55.9	69.9	21.8	8.6	.....	10.8	42.5	7.0	1.9	2.1	7.1	47.5	20.0	7.7	20.8	0.1	0.1	0.1	.....	0.8	51
56.3	67.8	20.8	.....	.....	6.8	34.5	4.0	2.4	11.9	9.1	35.2	20.1	3.5	17.6	(3)	(3)	.....	.....	0.4	52
64.0	72.2	19.7	.....	.....	8.3	36.0	2.8	1.1	2.5	17.2	25.4	42.5	9.5	35.1	0.1	0.1	.....	.....	1.7	53
59.8	64.5	22.2	.....	.....	4.7	25.1	5.2	0.3	0.2	2.2	12.0	61.4	4.2	19.6	(3)	(3)	.....	.....	0.4	54
57.8	68.1	18.3	.....	.....	14.8	24.4	0.6	3.5	4.2	6.2	25.2	27.0	9.4	32.5	0.1	0.1	.....	.....	2.5	55
49.0	64.9	16.8	6.1	.....	11.9	23.5	12.2	5.1	9.3	15.6	29.7	25.4	14.7	30.3	(3)	0.6	0.3	.....	1.0	56
55.0	66.8	19.3	1.5	.....	6.7	31.4	2.0	0.6	6.9	11.9	37.2	31.8	18.7	37.7	(3)	0.3	(3)	.....	1.3	57
67.5	71.0	14.2	.....	.....	4.0	54.0	1.7	1.1	3.3	4.2	76.4	9.6	17.9	40.9	0.2	0.7	.....	.....	6.4	58
58.3	72.9	12.5	(2)	.....	76.5	49.9	5.4	5.3	.....	2.2	41.6	37.9	7.7	20.7	(3)	0.1	(2)	.....	0.5	59
61.2	69.6	16.2	.....	.....	12.7	33.0	0.9	4.8	22.8	4.9	33.4	13.4	20.0	33.3	0.4	0.5	.....	.....	4.7	60
63.0	74.5	17.3	.....	.....	10.6	43.1	1.5	4.3	10.8	7.6	42.4	11.8	17.8	32.7	0.3	0.5	.....	.....	3.3	61
46.8	55.2	16.7	0.6	.....	9.8	45.1	0.4	1.4	11.5	13.2	52.9	8.6	27.3	48.8	0.4	1.0	0.1	.....	8.3	62

Table 45.—FARMS OF 10 TO 29 ACRES—SELECTED CHARACTERISTICS,

[Data are based on reports for only a sample of farms.

	Region, division, and State	Number of farms 10 to 29 acres	Average for farms 10 to 29 acres				Percent of land in farms 10 to 29 acres represented by—		Percent of farms 10 to 29 acres reporting—										
			Total land per farm (acres)	Value of land and buildings (dollars)		Farm products sold per farm (dollars)	Cropland harvested	Land pastured	Land owned	Land rented from others	Land rented to others	Cropland harvested	Cattle and calves	Milk cows	Hogs and pigs	Chickens 4 mo. old and over	No tractor, horses, or mules	Tractor with or without horses and/or mules	Electricity	Electric washing machine
				Per farm	Per acre															
1	U.S.....	852,956	18.0	4,981	272.10	1,532	53.1	22.7	62.0	44.7	11.0	82.3	54.5	47.2	47.6	74.8	46.9	17.7	69.6	44.5
2	The North..	185,088	17.7	7,134	394.46	1,901	35.1	32.6	91.0	14.9	20.6	70.3	56.3	48.4	29.7	68.6	47.5	35.4	86.9	75.5
3	The South..	582,502	18.3	2,999	161.23	1,099	59.0	19.3	48.4	58.6	8.7	86.4	54.4	47.3	57.7	79.2	47.8	8.2	61.0	29.5
4	The West...	85,366	16.6	13,849	826.53	3,720	50.6	25.3	91.7	14.5	6.3	80.3	51.2	43.6	17.8	58.1	39.2	44.6	90.6	79.5
	Geo. Div.																			
5	N.E.....	15,056	17.9	9,505	524.98	3,754	30.2	23.8	96.6	8.9	5.2	76.6	46.8	41.2	11.6	51.7	52.9	33.6	92.1	76.2
6	M.A.....	39,516	18.2	9,496	515.27	3,186	38.9	20.6	95.1	10.4	8.1	80.3	47.2	39.8	21.7	66.8	39.1	46.5	91.8	81.4
7	E.N.C...	83,193	17.7	6,541	364.16	1,255	35.1	34.1	93.4	12.6	25.9	70.0	57.8	49.1	32.9	69.7	46.6	37.7	89.4	79.6
8	W.N.C...	47,323	17.3	5,336	296.54	1,472	33.4	43.2	81.6	24.4	26.5	60.6	64.5	56.5	36.5	73.7	54.6	22.6	76.8	63.0
9	S.A.....	226,390	18.8	3,666	192.57	1,358	57.2	15.5	54.9	53.4	8.0	88.7	48.6	42.1	60.4	77.4	45.4	9.7	68.8	35.1
10	E.S.C...	225,821	18.1	2,291	124.62	882	63.0	18.7	40.2	66.0	9.1	89.9	58.0	51.4	59.2	80.2	52.2	5.7	54.0	25.2
11	W.S.C...	130,291	17.9	3,069	168.37	1,042	55.3	27.2	51.1	54.7	9.1	76.4	58.4	49.2	50.5	80.7	44.2	9.6	59.5	27.3
12	Mt.....	19,535	16.8	9,404	559.86	2,239	52.9	25.2	90.3	18.8	8.9	82.1	60.8	51.1	29.8	64.5	32.8	33.6	83.0	69.6
13	Pac.....	65,831	16.6	15,118	902.93	4,148	50.0	25.3	92.1	13.2	5.5	79.8	48.4	41.4	14.2	56.3	41.0	47.8	92.8	82.5
	N.E.																			
14	Maine...	2,705	18.3	4,613	245.40	1,841	31.9	23.3	96.7	6.3	2.2	80.6	50.1	43.3	10.2	45.3	59.9	23.7	85.6	74.3
15	N.H.....	1,900	17.0	6,493	379.46	2,956	30.4	26.7	98.2	6.1	3.9	76.6	46.8	38.9	15.0	53.4	57.4	30.0	96.1	80.0
16	Vt.....	1,585	17.6	6,954	397.00	1,230	37.1	34.9	96.5	12.9	6.3	88.0	57.4	53.9	14.2	48.6	60.3	20.2	92.7	84.2
17	Mass....	4,952	17.7	11,073	618.95	5,110	28.9	18.4	97.7	8.2	5.4	73.1	41.4	36.4	12.1	51.1	48.0	39.2	92.5	74.4
18	R.I.....	541	18.6	11,755	644.00	4,168	28.6	22.1	88.0	24.0	8.5	70.4	43.4	40.7	10.2	49.2	44.5	42.5	96.3	74.1
19	Conn....	3,373	18.3	14,061	749.25	4,576	27.9	25.5	95.6	9.5	7.0	74.3	47.6	42.1	9.0	58.8	50.0	40.4	93.3	74.8
	M.A.																			
20	N.Y.....	13,440	18.3	9,605	516.74	2,862	40.8	21.6	95.3	11.0	9.4	84.1	46.6	40.1	13.0	56.0	37.9	48.3	91.7	80.0
21	N.J.....	5,902	17.3	16,576	948.41	7,392	30.8	17.8	95.0	11.7	5.5	61.2	25.6	21.7	12.7	69.5	41.4	51.0	92.7	72.6
22	Pa.....	20,174	18.3	7,403	398.05	2,002	39.8	20.7	95.1	9.7	7.9	83.4	53.8	44.9	30.1	73.2	39.3	44.1	91.6	84.9
	E.N.C.																			
23	Ohio....	24,919	18.1	7,385	404.13	1,304	33.7	35.4	94.0	11.6	21.7	72.5	61.1	51.9	32.4	71.2	42.7	42.6	92.2	82.8
24	Ind.....	20,208	17.9	5,545	309.23	1,184	30.2	39.8	94.0	10.2	34.4	59.9	64.6	53.6	42.9	73.3	54.4	29.9	90.5	80.5
25	Ill.....	15,982	17.4	6,004	244.83	1,397	32.8	39.7	89.2	18.9	30.5	61.3	61.1	52.6	42.7	77.3	50.5	27.9	79.8	69.1
26	Mich....	15,200	17.6	6,675	365.96	1,014	40.6	22.1	95.8	10.0	20.7	81.0	43.5	36.6	19.3	60.1	39.4	48.0	94.0	84.4
27	Wis.....	6,884	17.2	7,206	410.16	1,456	47.8	25.6	94.0	14.4	16.6	86.0	49.6	45.1	13.1	57.1	44.2	43.0	88.3	79.0
	W.N.C.																			
28	Minn....	6,345	17.6	6,410	355.63	1,773	34.6	34.4	89.9	16.5	30.7	68.0	56.7	51.8	22.5	62.9	48.8	35.1	82.1	73.2
29	Iowa....	9,181	17.2	6,919	381.25	1,797	35.2	41.9	89.6	17.7	34.7	66.4	67.2	60.2	47.0	75.5	52.9	28.7	84.4	74.7
30	Mo.....	20,351	17.8	4,317	232.94	1,114	33.8	46.3	73.6	30.4	16.2	58.4	63.5	55.3	38.7	75.1	59.3	13.6	70.4	53.1
31	N.Dak...	660	16.1	3,738	228.21	1,473	31.2	38.4	78.0	31.1	28.8	52.3	62.9	55.3	27.3	65.9	43.9	30.3	64.4	56.1
32	S.Dak...	1,196	16.3	4,903	298.84	1,906	28.8	40.4	84.9	21.7	48.2	49.3	65.2	53.1	30.1	77.8	51.0	26.0	77.0	66.9
33	Nebr....	3,388	16.6	5,791	345.54	2,580	36.4	37.5	85.7	23.1	38.2	62.2	68.1	58.6	37.6	74.8	48.8	28.5	81.0	67.7
34	Kans....	6,202	16.7	5,450	320.84	1,080	27.1	47.6	85.1	23.0	33.3	53.6	70.1	59.1	29.3	77.2	52.3	25.5	80.1	64.9
	S.A.																			
35	Del.....	1,047	18.3	8,315	426.05	8,699	39.3	10.4	90.6	12.0	15.9	82.4	33.9	28.7	40.2	67.0	41.2	24.0	82.9	73.3
36	Md.....	5,847	17.5	7,912	444.46	2,212	36.8	19.0	88.3	19.3	7.1	79.2	45.3	36.7	41.6	75.4	37.2	32.5	76.8	60.3
37	D.C.[4]....	4	11.8	(*)	(*)	(*))	(*)	(*)	(*)	(*)	(*)	75.0	(*)	(*)	(*)	(*)	(*)	(*)	(*)	(*)
38	Va.....	31,064	18.1	3,929	216.75	951	34.8	29.1	78.2	30.5	6.8	80.1	64.9	57.6	61.9	81.8	49.3	10.6	69.4	47.7
39	W.Va....	13,602	18.6	3,928	209.81	378	21.0	47.2	90.2	14.2	4.4	80.6	71.1	64.9	44.5	79.3	53.2	8.0	79.0	67.0
40	N.C.....	84,741	19.0	3,670	189.68	1,627	62.2	11.4	47.3	62.5	9.7	93.3	45.2	40.1	66.0	77.4	42.6	10.1	71.0	36.2
41	S.C.....	44,672	19.0	2,615	135.46	1,136	75.8	5.6	36.0	73.5	6.4	95.1	40.9	34.1	65.7	79.8	43.1	5.9	59.0	15.7
42	Ga.....	32,307	19.7	2,336	117.80	936	63.1	12.5	43.0	62.0	9.0	87.0	48.4	41.0	59.2	75.7	47.0	7.6	68.9	24.6
43	Fla.....	13,110	16.9	7,535	439.09	2,151	41.2	20.3	88.6	18.5	6.2	75.7	38.0	28.4	31.4	63.2	53.7	14.1	70.9	42.3
	E.S.C.																			
44	Ky.....	37,764	17.9	3,045	167.37	1,004	38.2	36.7	68.3	40.7	13.0	85.2	69.4	63.7	48.3	81.6	48.0	7.6	62.4	45.5
45	Tenn....	53,650	18.7	2,968	155.11	807	51.0	25.4	56.3	52.0	11.9	85.6	61.7	55.3	55.2	81.3	53.1	8.0	64.8	38.8
46	Ala.....	47,375	19.0	2,028	105.13	613	65.6	14.1	41.9	66.5	11.8	90.0	62.2	54.1	62.8	81.9	38.1	5.8	56.6	23.9
47	Miss....	87,032	17.5	1,705	97.18	1,016	80.2	8.9	17.2	85.2	4.1	94.4	48.6	42.3	64.3	78.0	61.1	3.4	42.2	8.6
	W.S.C.																			
48	Ark.....	39,595	17.4	2,437	137.28	1,232	68.6	18.2	33.7	69.9	5.8	84.7	46.1	39.8	48.8	77.9	56.7	6.6	53.3	22.9
49	La.....	42,029	18.4	2,654	141.44	1,045	62.4	19.3	43.2	62.0	7.1	84.4	61.9	52.2	64.4	85.1	34.1	7.0	56.3	26.8
50	Okla....	10,317	17.0	3,326	193.44	596	24.4	52.5	75.4	30.9	15.7	51.0	72.4	63.2	42.8	82.7	44.2	11.8	61.6	33.8
51	Tex.....	38,350	18.2	4,121	223.79	931	42.2	38.6	71.4	37.6	13.1	65.9	63.3	51.7	39.2	78.3	42.5	15.1	68.7	30.6
	Mt.																			
52	Mont....	1,281	16.3	8,270	502.62	1,696	33.3	42.2	89.9	18.0	12.9	69.1	65.3	58.2	15.7	66.8	41.1	38.3	90.2	80.0
53	Idaho...	3,621	16.7	8,404	505.61	2,253	45.4	35.4	88.8	18.1	14.2	76.4	75.3	69.6	24.2	66.7	39.2	34.8	94.9	86.2
54	Wyo.....	431	15.9	7,932	484.63	1,013	29.0	49.1	88.2	17.6	13.9	52.2	68.7	56.8	24.6	64.4	38.5	26.7	86.1	76.6
55	Colo....	4,205	16.0	9,545	592.77	3,134	52.9	20.9	88.4	20.3	9.6	81.8	49.8	43.4	32.0	68.3	33.7	42.3	92.0	75.3
56	N.Mex...	3,886	16.6	6,324	375.51	1,133	60.4	17.8	92.8	18.3	4.1	92.1	51.6	33.1	40.2	64.7	20.3	23.0	53.6	34.9
57	Ariz....	1,858	16.3	15,553	955.70	2,840	44.7	27.6	88.7	17.2	8.1	69.2	50.2	40.7	16.3	61.4	41.2	22.9	80.8	59.5
58	Utah....	3,873	18.1	10,285	574.13	2,262	65.5	18.3	92.2	20.7	7.1	93.1	70.6	63.4	34.9	59.4	30.3	35.3	92.4	85.0
59	Nev.....	380	18.1	13,118	739.20	1,821	37.1	32.3	92.1	7.9	3.9	67.1	65.8	39.5	23.7	55.3	39.5	13.2	59.2	53.9
	Pac.																			
60	Wash....	17,810	16.4	9,787	596.17	2,641	35.8	35.1	94.1	11.4	4.0	77.2	66.1	56.8	15.7	60.7	39.8	46.5	94.9	87.6
61	Oreg....	12,154	16.7	10,027	587.18	1,937	37.1	35.4	94.5	12.9	8.2	76.3	64.8	56.9	18.2	63.7	37.3	30.7	95.2	87.8
62	Calif...	35,867	16.7	19,617	1,168.30	5,525	61.4	17.1	90.2	14.3	5.4	82.3	34.0	28.5	12.1	51.5	42.9	47.4	91.0	78.1

*Not available. [1]Totals for those States for which data are available by size of farm. [2]Not tabulated by size of farm. [3]0.05 percent or less. [4]Data for District of Columbia not included in totals.

BY DIVISIONS AND STATES: CENSUS OF 1950

See text. Base data in Volume I]

Percent of farms 10 to 29 acres reporting—Continued					Percent of total value of farm products sold for farms 10 to 29 acres represented by expenditures for—		Percent distribution of total value of farm products sold for farms 10 to 29 acres, by source (horticultural specialties and forest products not shown)						Percent of totals for all farms represented by totals for farms 10 to 29 acres							
Operator working off farm 100 days or more	Other income of family exceeding farm products sold	Operator 65 years old and over	Cotton harvested	Tobacco harvested	Hired labor	Feed	Field crops	Vegetables	Fruits and nuts	Dairy products	Poultry and products	Other livestock and products	Number of farms	Nonconmercial farms (number)	Land in farms (acres)	Cropland harvested (acres)	Cotton harvested (acres)	Tobacco harvested (acres)	Value of farm products sold (dollars)	
34.0	42.8	15.4	[1]33.0	[1]12.6	9.7	21.1	39.2	4.2	9.9	7.4	20.6	11.6	15.9	26.2	1.3	2.4	[1]9.9	[1]20.1	5.1	1
50.1	55.0	22.6	[1]1.9	[1]1.2	11.1	33.4	7.2	6.6	3.0	7.3	39.5	19.8	8.2	23.7	0.7	0.6	[1]9.1	[1]6.0	2.6	2
27.1	37.6	13.0	47.4	18.1	5.7	11.5	73.4	2.0	2.8	2.4	9.8	7.2	22.0	27.0	2.7	6.5	10.4	21.1	8.8	3
46.3	52.0	15.9	[1]2.4	.....	16.2	27.1	4.6	6.2	31.8	17.6	21.9	11.8	18.5	28.7	0.4	1.8	[1]1.5	.....	6.8	4
50.4	55.5	20.4	.....	3.2	12.4	46.5	6.5	5.3	1.8	5.5	62.7	3.5	14.6	21.0	2.1	2.9	.....	11.4	8.4	5
52.5	56.0	18.7	.....	1.8	12.5	41.6	3.2	7.9	3.2	4.9	55.3	6.2	13.3	24.5	2.2	2.3	.....	6.6	7.4	6
54.3	57.8	22.9	[2]	1.1	11.7	24.2	7.0	8.5	4.5	9.8	23.1	26.7	9.4	26.1	1.3	0.9	[2]	2.9	2.2	7
40.6	49.2	26.0	7.5	[2]	6.9	23.5	14.7	2.7	1.2	9.2	19.9	44.5	4.8	20.1	0.3	0.2	9.1	[2]	1.1	8
29.9	38.9	12.6	37.0	33.2	6.0	13.4	70.1	2.7	4.1	1.4	14.3	4.5	23.6	27.9	4.2	9.7	16.2	24.6	12.4	9
23.0	34.0	12.7	55.3	13.3	4.2	6.9	81.9	0.9	0.5	2.7	3.8	9.1	24.8	28.6	5.1	11.4	21.9	13.1	12.9	10
29.3	41.7	14.3	51.6	[2]	7.3	14.2	68.1	2.1	3.6	4.0	8.8	10.3	16.7	23.7	1.1	2.6	4.9	[2]	4.1	11
48.5	55.9	15.8	[1]2.9	.....	12.0	25.1	11.6	9.1	8.9	15.5	19.2	30.6	10.0	24.7	0.1	0.7	[1]1.0	.....	2.3	12
45.6	50.9	15.9	2.2	.....	16.9	27.4	3.5	5.8	35.4	17.9	22.3	8.8	24.7	30.7	1.5	3.5	2.0	.....	9.8	13
58.2	68.2	21.3	.....	.....	6.4	50.7	4.1	3.4	1.7	3.6	74.1	4.9	8.9	14.4	1.2	1.7	.....	.....	2.9	14
55.3	63.9	20.8	.....	[2]	7.7	62.6	0.6	1.3	1.4	3.7	83.9	3.2	14.2	18.4	1.9	3.4	.....	[2]	8.8	15
61.2	72.9	21.5	.....	[2]	4.5	47.4	10.7	2.3	1.4	21.1	50.8	10.0	8.3	20.9	0.8	1.2	.....	[2]	1.7	16
46.4	44.9	19.2	.....	4.0	16.0	39.4	4.6	7.4	2.6	6.2	52.6	3.4	22.3	27.1	5.3	6.7	.....	12.1	15.9	17
39.7	45.3	19.4	.....	.....	9.2	55.2	3.6	9.1	0.5	6.1	76.7	2.3	20.8	26.4	5.2	6.7	.....	.....	11.8	18
44.1	49.4	21.0	.....	8.2	11.1	50.3	12.7	3.5	0.7	3.5	68.3	2.7	21.6	29.5	4.8	5.4	.....	11.1	10.0	19
52.3	55.3	19.1	.....	[2]	15.7	33.0	3.4	15.7	4.8	5.1	42.5	5.5	10.8	22.8	1.5	1.7	.....	[2]	5.0	20
33.5	38.1	16.9	.....	.....	9.5	52.6	1.3	5.6	2.9	4.4	74.4	3.9	23.8	32.7	5.9	4.0	.....	.....	18.1	21
58.3	61.8	19.0	.....	3.6	13.1	36.5	5.3	2.8	2.2	5.1	44.4	9.9	13.7	24.6	2.6	2.6	.....	6.6	5.8	22
56.9	61.0	22.7	.....	1.7	14.7	23.8	6.9	7.9	2.8	8.6	22.3	18.3	12.5	27.6	2.1	1.5	.....	2.5	3.9	23
55.0	57.3	23.8	.....	1.8	5.7	28.3	7.3	3.2	1.6	11.6	28.9	38.4	12.1	29.8	1.8	1.0	.....	3.5	2.8	24
46.9	53.7	26.4	[2]	[2]	14.4	20.0	5.8	7.9	2.5	6.3	20.7	31.4	8.2	29.6	0.9	0.4	[2]	[2]	1.4	25
57.7	59.4	19.0	.....	.....	12.4	23.4	8.6	19.2	16.1	7.7	22.2	13.7	9.8	22.2	1.5	1.4	.....	.....	2.7	26
53.1	54.0	21.7	.....	2.5	9.3	26.1	7.4	8.3	4.1	20.3	18.6	33.7	4.1	18.1	0.5	0.6	.....	3.0	1.2	27
43.3	49.3	22.5	.....	[2]	10.0	26.3	3.3	4.2	2.3	10.5	31.7	36.5	3.5	16.2	0.3	0.2	.....	[2]	1.0	28
40.1	43.2	30.2	.....	[2]	5.5	22.1	4.0	2.0	1.0	10.1	20.3	56.9	4.5	27.6	0.5	0.2	.....	[2]	0.9	29
37.8	50.6	21.8	17.4	[2]	8.0	22.6	37.6	3.5	1.3	7.7	16.1	24.5	8.8	19.2	1.0	1.0	9.1	[2]	2.7	30
50.0	43.9	28.0	.....	.....	3.3	14.3	5.7	0.5	0.8	7.2	22.5	27.8	1.0	15.3	[3]	[3]	.....	.....	0.2	31
28.8	33.4	35.2	.....	.....	8.8	27.2	2.9	0.8	0.1	7.9	22.3	59.2	1.8	14.3	[3]	[3]	.....	.....	0.5	32
38.4	45.7	32.1	.....	.....	3.1	20.4	3.6	1.0	0.8	6.2	10.8	75.4	3.2	23.6	0.1	0.1	.....	.....	1.0	33
50.0	58.9	31.9	.....	[2]	7.1	30.3	6.5	2.9	0.9	14.6	23.2	47.5	4.7	21.9	0.2	0.1	.....	[2]	0.8	34
43.0	38.9	24.0	.....	.....	4.9	54.0	0.9	1.0	0.3	1.2	92.1	1.4	14.0	27.2	2.2	2.0	.....	.....	10.2	35
45.7	56.0	20.4	.....	15.8	8.6	45.3	19.4	4.8	1.3	1.3	56.6	5.3	16.2	29.0	2.5	2.4	.....	11.5	6.1	36
(*)	(*)	(*)	.....	(*)	(*)	(*)	(*)	(*)	(*)	(*)	(*)	(*)	(*)	(*)	(*)	(*)	.....	(*)	(*)	37
42.8	51.6	17.0	4.3	25.6	5.1	24.2	51.0	2.2	0.8	4.1	24.9	10.0	20.6	29.0	3.6	5.9	15.2	17.5	7.6	38
57.6	72.2	19.1	.....	1.2	6.6	65.3	4.8	1.6	2.2	11.0	46.3	31.8	16.7	21.8	3.1	4.3	.....	4.8	4.2	39
22.7	28.6	9.5	39.7	56.5	5.5	5.4	90.5	0.9	0.3	0.7	3.6	3.0	29.4	31.3	8.3	17.2	23.2	27.9	22.4	40
20.7	30.6	9.1	72.0	31.9	5.1	3.3	92.9	1.4	0.3	0.8	1.7	2.6	32.1	31.6	7.1	16.2	21.8	37.3	21.4	41
29.8	41.1	14.0	49.9	11.7	4.3	22.1	59.0	2.4	0.4	2.4	26.5	6.6	16.3	24.0	2.5	5.6	8.4	8.9	6.8	42
40.4	55.7	20.1	4.4	2.4	13.1	19.1	3.4	16.3	43.1	1.4	20.8	5.0	23.1	29.9	1.3	5.3	5.1	2.9	6.7	43
30.5	42.0	15.7	0.8	45.0	6.8	10.6	70.5	0.7	0.7	5.3	4.3	17.2	17.3	26.5	3.5	5.0	18.6	12.1	7.4	44
28.1	38.0	13.0	31.9	24.1	4.9	9.4	72.4	1.3	0.8	4.7	4.8	13.9	23.2	29.9	5.4	9.1	18.7	16.1	11.1	45
27.3	41.2	14.5	70.0	[2]	4.3	11.0	75.6	1.1	0.8	1.9	8.7	9.4	22.4	28.4	4.3	10.2	13.6	[2]	9.4	46
14.3	24.0	10.3	85.4	.....	2.8	3.1	92.4	0.7	0.2	1.1	1.6	3.6	34.6	29.3	7.3	20.0	28.4	.....	24.7	47
21.4	28.6	12.6	69.3	[2]	5.9	11.0	82.0	0.4	1.1	1.2	9.6	4.9	21.7	19.9	3.7	8.0	13.6	[2]	11.3	48
21.7	35.0	10.1	62.6	[2]	4.7	8.0	78.2	2.1	4.6	4.0	1.8	8.5	33.9	32.4	6.9	15.4	27.7	[2]	15.9	49
42.9	67.3	23.2	9.5	[2]	12.4	35.8	14.4	1.1	1.9	10.5	16.6	32.4	7.3	17.6	0.5	0.4	0.7	[2]	1.0	50
42.1	55.8	18.4	32.7	.....	11.9	23.6	42.1	4.8	6.3	7.0	15.6	17.3	11.6	24.7	0.5	1.0	1.3	.....	1.7	51
53.9	58.9	20.7	.....	.....	12.5	23.8	9.5	5.3	8.4	8.9	10.1	43.3	3.7	15.9	[3]	0.1	.....	.....	0.7	52
47.4	51.7	19.6	.....	.....	8.7	25.2	13.1	2.5	4.0	24.0	10.1	43.5	9.0	21.3	0.5	0.8	.....	.....	2.6	53
62.6	69.6	15.1	.....	.....	40.0	32.3	6.8	0.7	1.5	9.2	14.9	58.0	3.4	15.6	[3]	0.1	.....	.....	0.3	54
47.3	60.2	13.7	.....	.....	15.0	23.6	5.1	15.9	11.9	6.2	17.6	34.5	9.2	26.0	0.2	0.5	.....	.....	2.7	55
41.0	52.6	13.5	11.3	.....	12.2	13.7	38.1	4.9	6.7	17.9	3.5	27.5	16.5	29.7	0.1	2.0	1.9	.....	2.0	56
50.3	59.7	15.9	6.5	.....	12.9	20.0	9.5	9.8	12.6	27.9	12.1	25.8	17.8	27.6	0.1	1.5	0.3	.....	2.2	57
54.2	54.1	15.4	.....	.....	9.1	34.8	10.8	8.6	9.1	13.4	42.7	13.2	16.0	27.5	0.6	3.5	.....	.....	6.0	58
46.1	56.6	15.8	[2]	.....	8.1	23.3	11.6	2.8	0.1	36.6	13.5	35.3	12.2	27.0	0.1	0.6	[2]	.....	1.8	59
51.4	59.3	15.6	.....	.....	19.6	25.8	2.4	6.6	43.5	10.5	22.9	8.3	25.5	33.9	1.7	2.5	.....	.....	10.5	60
55.8	64.5	16.4	.....	.....	18.6	30.5	5.1	11.2	28.2	12.9	24.4	11.7	20.3	29.7	1.0	2.3	.....	.....	6.7	61
39.3	42.1	15.9	4.1	.....	16.1	27.4	3.6	5.0	34.4	20.1	21.9	8.6	26.2	28.8	1.7	4.6	2.0	.....	10.2	62

Table 46.—FARMS OF 30 TO 49 ACRES—SELECTED CHARACTERISTICS,

[Data are based on reports for only a sample of farms.

	Region, division, and State	Number of farms 30 to 49 acres	Average for farms 30 to 49 acres				Percent of land in farms 30 to 49 acres represented by—		Percent of farms 30 to 49 acres reporting—											
			Total land per farm (acres)	Value of land and buildings (dollars)		Farm products sold per farm (dollars)	Cropland harvested	Land pastured	Land owned	Land rented from others	Land rented to others	Cropland harvested	Cattle and calves	Milk cows	Hogs and pigs	Chickens 4 mo. old and over	No tractor, horses, or mules	Tractor with or without horses and/or mules	Electricity	Electric washing machine
				Per farm	Per acre															
1	U.S.....	623,582	38.4	5,586	144.25	1,754	44.7	28.9	71.5	37.1	13.1	87.7	70.2	62.7	54.8	80.3	26.8	24.7	72.9	48.6
2	The North..	165,124	39.1	6,717	170.22	1,916	39.1	34.1	90.6	16.2	16.2	84.3	69.3	61.9	37.1	71.0	30.6	43.4	83.4	71.9
3	The South..	412,141	38.1	3,836	99.78	1,307	46.4	26.8	61.9	47.2	12.7	89.2	71.2	63.7	65.4	86.1	25.9	13.3	66.8	35.7
4	The West...	46,317	38.3	16,936	439.26	5,108	49.2	28.0	88.5	21.6	6.1	86.6	64.5	57.3	22.7	62.7	21.6	59.2	90.7	80.9
	Geo. Div.																			
5	N.E.....	10,028	38.4	9,295	242.66	3,789	27.5	25.8	96.0	11.6	5.1	87.1	57.8	50.7	13.4	48.8	43.3	39.0	91.2	75.6
6	M.A.....	27,213	39.1	9,212	234.76	2,916	41.7	22.5	94.6	13.7	9.0	90.2	62.9	55.1	29.1	68.5	25.2	55.4	92.2	83.3
7	E.N.C...	80,427	39.2	6,555	165.90	1,497	41.6	32.4	92.6	13.9	16.2	86.3	69.7	62.5	38.6	71.0	28.8	48.4	87.8	77.6
8	W.N.C...	47,456	39.0	5,027	126.48	1,736	35.8	45.4	83.8	22.4	22.5	76.7	74.6	67.3	44.1	77.0	34.2	28.9	69.1	54.9
9	S.A.....	160,642	38.1	4,456	115.93	1,638	48.2	18.9	61.0	48.2	11.7	92.2	61.6	54.2	68.1	84.0	27.3	14.2	71.7	38.2
10	E.S.C...	154,642	38.0	3,214	83.81	983	46.9	28.6	61.7	48.1	14.5	92.1	78.7	72.0	67.4	88.4	25.5	10.5	63.4	34.5
11	W.S.C...	96,857	38.4	3,809	98.61	1,288	42.8	37.2	64.0	44.4	11.3	79.5	75.3	66.1	58.0	85.8	24.4	16.2	64.1	33.3
12	Mt.....	14,244	38.9	10,731	274.28	3,463	53.4	26.2	87.3	25.0	7.0	90.5	73.0	65.4	33.6	67.3	17.1	50.0	85.4	74.7
13	Pac.....	32,073	38.0	19,685	513.90	5,847	47.3	28.8	89.0	20.1	5.7	84.9	60.7	53.7	17.9	60.6	23.6	63.3	93.0	83.7
	N.E.																			
14	Maine...	2,750	38.3	3,983	105.09	1,772	29.1	21.9	96.4	7.8	5.1	89.1	57.8	49.5	16.0	43.3	49.8	28.0	84.7	71.3
15	N.H.....	1,425	38.3	7,037	182.53	3,660	22.5	23.4	96.1	9.1	4.2	83.5	48.8	41.8	13.3	46.3	53.0	32.3	94.4	77.2
16	Vt.....	935	37.5	5,671	150.82	1,385	32.5	39.5	97.9	9.6	7.0	94.7	61.5	56.1	10.7	42.8	47.6	23.0	90.4	79.1
17	Mass....	2,680	38.4	12,247	320.18	4,908	27.2	24.5	96.2	14.5	4.7	84.9	57.9	51.3	14.2	53.0	37.4	49.9	94.0	77.6
18	R.I.....	301	37.4	16,395	434.84	5,637	28.1	25.8	93.0	19.9	10.0	80.1	58.1	49.8	11.6	43.2	43.2	51.8	88.4	59.8
19	Conn....	1,937	39.2	15,860	403.75	5,683	26.7	28.5	94.7	14.6	5.0	87.3	62.3	55.9	10.1	56.6	32.9	50.3	94.8	78.3
	M.A.																			
20	N.Y.....	9,771	39.4	9,525	242.77	2,777	40.0	25.4	96.7	12.6	11.0	90.5	58.4	51.3	15.9	58.4	25.2	55.6	94.0	83.3
21	N.J.....	2,477	38.5	17,777	470.02	7,219	40.3	13.3	94.7	17.3	7.5	79.3	34.8	30.8	19.4	65.8	20.0	68.2	94.2	77.8
22	Pa.....	14,965	39.0	7,669	194.30	2,238	43.0	22.1	93.1	13.9	7.9	91.9	70.5	61.5	39.3	75.6	26.1	53.1	90.7	84.2
	E.N.C.																			
23	Ohio....	19,328	39.2	7,529	190.53	1,428	39.7	34.5	91.9	15.0	15.6	86.3	72.9	64.7	41.8	75.1	26.6	50.0	91.7	80.9
24	Ind.....	16,987	39.2	6,121	155.47	1,552	39.9	34.3	92.8	13.3	20.6	80.8	74.0	65.6	52.7	75.2	32.2	43.2	89.0	78.5
25	Ill.....	12,143	39.0	6,391	162.46	1,652	39.7	37.5	88.1	21.4	25.7	80.4	72.6	65.1	55.7	81.3	28.7	38.9	75.0	64.2
26	Mich....	20,866	39.2	6,282	159.35	1,301	43.6	24.9	95.3	9.8	11.9	91.0	60.6	53.9	24.3	63.1	26.8	56.1	92.1	82.7
27	Wis.....	11,103	39.5	6,225	155.41	1,716	45.8	34.1	93.9	12.4	8.3	92.7	71.7	67.3	19.2	61.2	29.3	49.6	85.2	75.6
	W.N.C.																			
28	Minn....	8,861	39.3	5,218	131.53	1,810	40.0	35.7	91.3	14.6	20.1	87.8	66.8	62.8	27.3	61.9	33.1	42.0	71.8	61.8
29	Iowa....	7,334	39.1	8,085	200.40	2,394	44.4	39.9	89.1	18.7	31.2	82.5	78.0	71.1	59.1	81.4	28.3	43.7	81.0	71.9
30	Mo.....	23,078	39.0	3,845	96.31	1,273	31.1	50.7	79.4	25.5	14.8	72.8	76.4	68.6	48.1	80.9	38.2	16.4	63.1	45.8
31	N.Dak...	435	38.0	3,840	100.67	1,729	36.9	38.8	82.8	21.8	40.2	66.7	60.9	51.7	19.5	59.8	36.8	31.0	56.3	49.4
32	S.Dak...	922	38.8	5,284	137.95	2,647	36.5	47.5	84.3	22.2	47.3	75.6	67.9	58.6	41.2	81.9	23.9	40.2	58.8	46.7
33	Nebr....	2,240	38.4	6,294	163.62	3,653	44.7	40.0	81.2	27.0	42.5	72.6	71.9	62.7	39.8	80.8	27.1	43.3	81.2	67.3
34	Kans....	4,586	38.6	5,522	141.64	1,565	32.7	49.2	83.8	25.1	36.0	68.6	78.7	68.9	37.5	78.7	31.1	32.6	72.4	56.6
	S.A.																			
35	Del.....	923	38.7	7,326	192.24	7,841	44.7	12.0	87.5	21.1	8.2	89.6	49.9	43.4	49.5	69.9	23.0	41.6	79.1	69.2
36	Md.....	3,819	38.5	7,986	198.14	2,742	34.6	21.2	87.7	21.5	11.8	86.8	58.7	49.8	48.5	79.8	24.8	41.9	81.9	65.5
37	D.C. [4]...	4	38.5	(*)	(*)	(*)	(*)	(*)	(*)	(*)	(*)	.....	(*)	(*)	(*)	(*)	(*)	(*)	(*)	(*)
38	Va.....	19,563	38.6	4,755	122.13	1,098	28.7	32.2	85.8	24.9	10.1	87.4	76.8	69.8	66.9	85.9	30.5	13.1	71.1	49.3
39	W.Va....	11,025	39.0	3,687	94.59	449	18.0	49.7	89.8	16.0	5.4	87.8	76.9	69.2	49.6	82.7	39.4	7.6	71.3	58.8
40	N.C.....	56,006	38.0	5,202	135.18	2,065	49.5	14.7	59.3	52.7	14.9	95.4	57.7	51.9	74.0	85.7	22.2	16.6	76.0	43.9
41	S.C.....	25,731	37.7	3,731	98.17	1,369	62.4	10.0	48.3	61.3	12.7	95.7	60.0	51.8	74.0	87.0	22.9	9.8	67.2	24.2
42	Ga.....	34,736	37.8	2,677	70.20	1,284	60.6	12.8	40.4	64.3	10.0	91.7	58.6	50.5	67.7	81.9	31.5	11.2	69.3	24.4
43	Fla.....	8,839	38.2	7,544	198.54	2,344	38.4	25.0	83.9	23.8	7.5	81.8	52.5	39.2	50.2	72.7	34.9	18.6	62.7	31.4
	E.S.C.																			
44	Ky.....	28,803	38.4	3,794	97.96	1,057	29.1	42.4	84.0	27.6	18.2	91.7	81.8	75.5	55.9	86.2	28.6	10.6	63.1	47.1
45	Tenn....	36,658	38.1	3,951	103.13	1,019	41.5	31.2	70.2	42.4	18.7	90.7	79.5	73.5	64.6	88.6	28.8	12.4	68.9	45.7
46	Ala.....	46,728	38.0	2,780	72.51	921	56.0	19.3	51.2	58.4	11.6	92.9	77.4	70.6	71.7	88.2	21.6	10.4	65.9	30.1
47	Miss....	42,453	37.7	2,678	70.19	975	53.7	27.1	50.7	55.6	11.4	92.6	77.3	69.8	72.8	89.8	24.8	9.1	56.1	21.2
	W.S.C.																			
48	Ark.....	31,895	38.7	3,345	85.79	1,391	46.1	31.9	61.8	44.7	8.6	84.0	72.4	65.3	59.7	86.9	22.9	14.2	64.7	37.0
49	La.....	26,141	37.8	3,937	103.67	1,336	46.3	30.7	59.1	48.5	9.4	84.1	80.7	71.6	71.5	90.6	16.9	13.9	64.9	36.4
50	Okla....	11,303	38.8	3,217	82.12	668	26.0	56.5	73.0	34.8	15.4	65.3	78.3	68.1	50.5	83.3	30.7	14.0	52.0	26.5
51	Tex.....	27,518	38.4	4,500	116.60	1,359	42.8	41.4	67.5	44.0	14.7	75.8	72.1	61.0	46.3	81.2	30.7	21.5	67.5	28.9
	Mt.																			
52	Mont....	920	39.7	7,927	205.80	1,655	33.5	44.1	92.4	17.4	15.2	76.6	71.7	62.5	26.6	69.6	28.8	42.9	84.2	73.4
53	Idaho...	4,602	39.0	10,569	268.45	3,312	58.2	25.3	86.2	19.7	6.0	94.9	82.1	76.8	27.6	69.1	13.5	56.4	95.2	88.0
54	Wyo.....	290	40.3	8,512	217.41	2,483	39.0	36.5	79.3	31.0	12.1	72.4	63.8	56.9	31.0	56.9	31.0	39.7	79.3	72.4
55	Colo....	2,287	38.8	9,960	255.88	5,772	48.3	27.6	82.6	31.3	8.7	87.7	70.0	62.4	36.6	77.3	15.7	54.0	90.4	74.0
56	N.Mex...	1,706	38.0	9,298	244.60	2,579	51.3	25.6	89.2	27.3	4.7	90.0	58.7	46.7	46.4	70.4	19.1	37.9	58.7	38.7
57	Ariz....	1,139	38.0	15,843	411.43	3,976	48.8	23.2	88.5	23.7	4.6	82.4	49.8	43.5	16.2	57.7	26.9	47.6	67.3	54.6
58	Utah....	2,955	39.2	11,920	300.68	3,010	61.2	21.7	89.7	30.3	7.1	95.6	79.7	72.6	43.0	57.9	12.9	49.9	91.4	85.6
59	Nev.....	345	40.7	8,929	218.35	1,827	47.9	23.4	91.3	15.9	.....	87.0	72.5	49.3	29.0	76.8	26.1	34.8	68.1	56.5
	Pac.																			
60	Wash....	8,986	38.1	11,542	298.44	3,792	31.7	38.7	92.5	14.7	4.5	83.7	79.3	71.2	19.5	63.4	25.1	56.6	93.0	86.3
61	Oreg....	7,195	38.5	11,707	306.06	2,968	36.4	35.9	91.7	16.2	7.2	82.6	72.6	64.1	23.6	69.2	24.9	59.7	93.0	84.7
62	Calif...	15,893	37.7	28,145	738.37	8,151	61.2	19.9	85.9	25.0	5.7	86.7	44.8	39.0	14.4	55.2	22.3	68.8	93.0	81.8

*Not available. [1]Totals for those States for which data are available by size of farm. [2]Not tabulated by size of farm. [3]0.05 percent or less. [4]Data for District of Columbia not included in totals.

BY DIVISIONS AND STATES: CENSUS OF 1950

See text. Base data in Volume I]

Percent of farms 30 to 49 acres reporting—Continued					Percent of total value of farm products sold for farms 30 to 49 acres represented by expenditures for—		Percent distribution of total value of farm products sold for farms 30 to 49 acres, by source (horticultural specialties and forest products not shown)						Percent of totals for all farms represented by totals for farms of 30 to 49 acres							
Operator working off farm 100 days or more	Other income of family exceeding farm products sold	Operator 65 years old and over	Cotton harvested	Tobacco harvested	Hired labor	Feed	Field crops	Vegetables	Fruits and nuts	Dairy products	Poultry and products	Other livestock and products	Number of farms	Noncommercial farms (number)	Land in farms (acres)	Cropland harvested (acres)	Cotton harvested (acres)	Tobacco harvested (acres)	Value of farm products sold (dollars)	
28.5	38.7	15.7	[1]32.6	[1]12.9	9.5	18.0	41.2	4.2	8.6	11.1	15.3	16.4	11.6	16.5	2.1	3.1	[1]9.3	[1]15.4	4.5	1
40.8	45.8	22.1	[1] 2.0	[1]1.9	8.7	27.2	14.5	5.5	4.1	16.6	27.0	26.6	7.3	16.3	1.5	1.2	[1]12.3	[1]9.3	2.4	2
23.1	36.0	13.5	48.1	18.7	6.5	11.9	69.2	2.4	2.7	4.2	9.8	10.1	15.5	17.4	4.0	7.5	9.6	15.9	7.7	3
33.4	38.1	12.3	[1]4.5	.....	17.5	20.0	13.3	6.7	27.8	19.4	12.6	17.5	10.0	10.5	0.5	2.2	[1]3.1	.....	5.4	4
50.4	52.9	20.8	.....	3.6	12.7	43.1	13.2	4.5	3.4	17.4	50.3	6.1	9.7	13.3	3.1	3.7	.....	11.6	5.6	5
45.6	48.3	19.3	.....	3.4	11.8	37.1	9.8	8.6	5.9	14.5	41.6	11.5	9.2	14.1	3.3	3.6	.....	12.4	4.9	6
43.9	47.4	21.6	[2]	2.2	7.7	20.8	14.7	6.2	5.2	20.1	18.5	29.3	9.1	18.5	2.8	2.2	[2]	5.8	2.7	7
30.6	40.1	24.9	6.8	[2]	5.6	20.9	19.2	2.2	1.0	13.2	16.6	44.7	4.8	15.5	0.7	0.5	12.3	[2]	1.3	8
23.7	34.0	13.3	42.5	32.2	6.3	12.0	69.8	3.0	4.0	2.6	12.8	6.1	16.8	16.7	6.0	11.7	18.1	18.6	11.1	9
20.5	34.5	13.1	52.4	16.4	4.9	8.9	71.5	1.2	0.7	5.6	4.8	14.7	16.9	18.5	7.4	12.2	17.1	9.6	10.2	10
26.0	41.7	14.3	50.5	[2]	9.1	15.4	65.1	2.8	2.7	5.8	9.7	12.8	12.4	16.9	1.8	3.2	4.9	[2]	3.9	11
34.2	39.0	13.2	[1]3.4	.....	10.3	16.6	25.5	5.6	5.1	18.3	8.0	36.7	7.3	10.7	0.2	1.2	[1]1.8	.....	2.8	12
33.0	37.7	11.9	5.0	.....	19.4	20.9	10.0	7.0	33.9	19.7	13.8	12.3	12.0	10.4	1.6	3.7	4.0	.....	7.1	13
55.8	64.9	19.5	.....	.....	6.2	43.0	19.0	1.7	3.4	8.1	59.3	6.1	9.1	13.8	2.5	3.3	.....	.....	3.0	14
57.2	60.0	21.1	.....	[2]	12.1	50.1	4.5	1.8	2.6	6.6	76.3	2.5	10.6	13.6	3.2	4.2	.....	[2]	7.8	15
58.3	60.4	24.1	.....	[2]	6.9	50.8	5.4	3.2	1.2	53.9	20.8	9.2	4.9	10.2	1.0	1.3	.....	[2]	1.1	16
43.7	41.8	19.8	.....	6.0	13.2	42.0	9.7	5.9	5.1	21.8	44.1	9.1	12.1	13.3	6.3	7.5	.....	12.3	8.2	17
36.5	36.5	29.9	.....	.....	10.9	35.1	5.6	4.3	1.1	34.6	29.3	7.4	11.6	11.8	5.8	7.4	.....	.....	9.4	18
45.2	44.7	21.2	.....	10.2	15.8	42.0	20.8	5.4	2.3	13.7	49.6	3.6	12.4	14.8	5.9	6.4	.....	11.3	7.5	19
45.8	47.2	20.4	.....	[2]	13.9	34.0	8.9	12.8	8.2	14.9	37.3	8.2	7.8	13.6	2.4	2.6	.....	[2]	3.7	20
28.1	33.8	16.4	.....	.....	14.7	40.0	6.3	11.3	5.2	8.0	52.5	5.4	10.0	11.2	5.5	4.8	.....	.....	7.5	21
48.4	51.5	19.2	.....	6.3	8.6	38.1	12.6	3.6	4.5	17.9	38.7	17.6	10.2	14.8	4.1	4.4	.....	12.4	5.2	22
47.9	50.7	22.0	.....	4.5	7.7	22.3	18.5	3.4	3.9	17.7	21.5	26.5	9.7	15.9	3.6	2.9	.....	7.6	3.5	23
44.0	47.1	22.7	.....	3.6	4.2	23.6	14.5	3.3	1.1	13.9	22.7	40.4	10.2	17.9	3.4	2.4	.....	6.2	3.3	24
37.3	43.9	22.9	[2]	[2]	7.8	19.1	13.8	9.1	1.2	10.2	15.9	41.2	6.2	16.1	1.5	0.9	[2]	[2]	1.4	25
48.1	51.6	19.7	.....	.....	12.1	17.6	17.6	10.5	15.5	17.8	16.0	16.1	13.4	24.1	4.7	4.5	.....	.....	5.2	26
36.3	37.8	21.3	.....	2.7	6.2	21.4	6.5	5.0	2.4	45.8	14.5	23.6	6.6	18.4	1.9	2.0	.....	4.1	2.3	27
33.9	42.7	23.0	.....	[2]	8.1	23.7	8.5	4.3	1.2	20.7	27.8	28.9	4.9	18.4	1.1	0.7	.....	[2]	1.5	28
25.7	25.1	31.2	.....	[2]	3.6	18.4	9.1	1.4	0.2	10.5	16.0	60.5	3.6	11.6	0.8	0.6	.....	[2]	1.0	29
30.6	44.5	21.4	14.0	[2]	6.7	21.6	38.6	1.6	1.3	13.6	11.8	31.0	10.0	18.3	2.6	2.3	12.3	[2]	3.7	30
27.6	35.6	33.3	.....	.....	4.0	21.7	13.3	0.1	0.1	8.4	24.3	53.9	0.7	7.0	[3]	[3]	.....	.....	0.2	31
20.1	30.9	30.9	.....	.....	5.0	23.9	5.3	0.1	[3]	6.2	16.6	68.5	1.4	7.9	0.1	0.1	.....	.....	0.5	32
24.7	30.0	28.3	.....	.....	2.7	17.4	7.9	1.0	0.4	5.4	11.3	74.0	2.1	8.4	0.2	0.2	.....	.....	1.0	33
36.7	44.4	32.2	.....	[2]	4.4	21.3	11.0	4.4	2.1	13.9	18.3	48.5	3.5	11.4	0.4	0.3	.....	[2]	0.9	34
28.2	37.2	18.5	.....	.....	4.4	52.9	2.6	1.0	0.2	0.9	90.6	1.7	12.4	20.0	4.2	4.1	.....	.....	8.4	35
37.5	45.2	17.8	.....	15.6	8.7	42.7	19.4	6.6	2.3	6.7	55.5	7.8	10.6	14.8	3.6	3.3	.....	8.0	5.2	36
(*)	(*)	(*)	.....	(*)	(*)	(*)	(*)	(*)	(*)	(*)	(*)	(*)	14.3	(*)	12.2	(*)	.....	(*)	(*)	37
35.0	44.7	19.7	6.2	26.9	6.2	23.1	46.7	2.5	1.5	6.4	24.5	14.9	13.0	15.7	4.8	6.5	16.7	9.5	5.9	38
49.2	67.3	19.2	.....	2.9	6.2	52.7	8.3	1.0	1.6	16.1	39.9	30.6	13.5	16.6	5.3	6.3	.....	9.7	4.4	39
17.3	24.1	11.6	45.1	57.4	5.9	5.5	88.4	1.1	0.4	1.4	3.6	4.1	19.4	17.1	11.0	18.1	23.8	21.6	19.4	40
18.8	28.8	11.1	73.9	28.1	5.8	4.2	89.3	1.8	0.9	1.1	2.3	4.0	18.5	16.2	8.1	15.3	18.8	21.9	15.2	41
19.5	31.8	10.8	62.0	15.9	4.2	12.9	70.1	2.8	0.3	1.4	17.0	6.8	17.5	17.4	5.1	11.2	14.4	14.9	10.8	42
32.7	49.5	17.1	14.7	7.9	13.3	12.7	9.7	16.2	43.8	7.0	9.3	7.2	15.5	18.2	2.0	7.5	15.2	6.6	5.4	43
24.5	38.7	17.5	0.4	50.4	7.0	11.8	57.0	0.9	0.7	9.3	5.3	24.7	13.2	17.6	5.7	6.3	6.7	8.7	6.3	44
22.6	34.8	15.2	32.3	29.6	5.3	10.2	63.0	1.4	1.1	8.4	5.8	19.1	15.8	17.1	7.5	10.3	15.9	12.4	10.1	45
19.6	33.4	10.4	77.3	[2]	4.1	7.3	79.6	1.2	0.8	1.9	4.8	10.2	22.1	20.6	8.5	17.3	20.5	[2]	14.5	46
17.0	32.4	12.0	77.6	.....	3.8	7.2	81.0	1.1	0.3	4.4	3.7	8.6	16.9	18.8	7.7	14.0	15.2	.....	11.5	47
22.8	37.9	12.5	56.5	[2]	9.1	15.1	71.6	1.0	2.3	3.0	12.3	9.2	17.5	20.6	6.5	9.6	12.1	[2]	10.3	48
21.3	35.0	9.9	61.8	[2]	7.2	9.4	75.9	2.1	2.1	5.8	2.1	11.2	21.1	19.4	8.8	14.6	21.3	[2]	12.9	49
34.0	59.3	18.4	19.0	[2]	7.9	31.2	27.4	2.6	2.6	11.4	14.7	37.6	8.0	16.3	1.2	1.0	2.0	[2]	1.4	50
31.1	45.2	18.7	45.7	.....	11.3	18.4	54.2	5.6	3.7	8.2	12.9	13.9	8.3	13.4	0.7	1.6	2.1	.....	1.9	51
40.8	52.7	24.5	.....	.....	6.6	20.6	23.0	1.8	5.8	15.1	12.3	41.7	2.6	9.3	0.1	0.2	.....	.....	0.5	52
28.5	30.9	12.0	.....	.....	8.3	13.2	35.5	2.7	4.2	24.5	4.9	26.4	11.4	11.9	1.4	2.9	.....	.....	5.3	53
55.2	63.8	8.6	.....	.....	10.8	6.3	17.9	0.1	0.2	7.9	1.9	70.3	2.3	9.3	[3]	0.2	.....	.....	0.5	54
35.2	43.1	12.7	.....	.....	8.2	18.5	6.9	7.9	6.6	7.7	2.9	67.7	5.0	10.2	0.2	0.6	.....	.....	2.9	55
30.8	40.4	15.2	21.4	.....	17.6	15.8	58.2	1.7	3.2	19.3	3.7	13.8	7.3	9.3	0.1	1.7	3.4	.....	2.3	56
31.2	38.2	15.9	10.6	.....	15.0	17.0	25.8	4.5	5.4	29.1	15.1	19.8	10.9	9.8	0.1	2.4	0.7	.....	2.1	57
40.1	40.3	10.5	.....	.....	12.2	19.9	21.8	11.2	5.7	18.1	18.5	24.4	12.2	12.7	1.1	5.4	.....	.....	6.2	58
46.4	46.4	13.0	[2]	.....	5.9	16.1	31.0	.....	[3]	20.8	10.0	38.2	11.1	18.8	0.2	1.7	[2]	.....	1.7	59
39.7	48.1	12.9	.....	.....	17.4	25.6	8.2	5.0	29.5	22.0	19.3	10.5	12.9	12.9	1.9	2.6	.....	.....	8.1	60
42.7	51.0	12.1	.....	.....	17.2	22.5	11.2	13.0	22.5	19.2	16.6	10.8	12.0	12.9	1.4	3.2	.....	.....	6.5	61
24.9	25.8	11.2	10.0	.....	20.3	19.5	10.3	6.5	36.8	19.2	12.0	13.0	11.6	6.7	1.7	4.6	4.0	.....	7.0	62

Table 47.–FARMS OF 50 TO 69 ACRES–SELECTED CHARACTERISTICS,

[Data are based on reports for only a sample of farms.

	Region, division, and State	Number of farms 50 to 69 acres	Average for farms 50 to 69 acres			Percent of land in farms 50 to 69 acres represented by—			Percent of farms 50 to 69 acres reporting—				Percent of total value of farm products sold for farms 50 to 69 acres represented by expenditures for—					
			Total land per farm (acres)	Value of land and buildings (dollars)		Farm products sold per farm (dollars)	Cropland harvested	Cropland not harvested and not pastured	Land pastured	Tractor		Electricity	Electric washing machine	Machine hire	Hired labor	Feed	Purchase of livestock and poultry	Gasoline and other petroleum fuel and oil	Farm machinery repairs
				Per farm	Per acre					With horses and/or mules	Without horses or mules								
1	U.S.....	426,048	58.1	6,727	114.94	2,082	39.9	7.6	31.4	13.3	19.3	76.7	53.6	3.0	9.7	17.6	7.6	4.0	2.4
2	The North..	128,282	58.5	8,070	136.69	2,461	41.6	7.7	32.5	15.9	37.3	85.5	75.2	3.1	8.5	25.0	10.3	4.7	3.0
3	The South..	275,020	57.8	4,840	82.99	1,538	38.2	7.7	31.0	11.4	8.7	71.3	41.1	2.9	7.4	12.6	5.6	3.3	1.7
4	The West...	22,746	58.0	22,084	379.51	6,419	49.9	5.6	29.7	21.6	46.7	92.5	83.2	2.8	18.9	16.0	7.6	4.3	2.8
	Geo. Div.																		
5	N.E.....	9,644	58.7	9,175	153.86	4,142	27.1	7.3	27.3	8.9	33.9	89.0	75.4	1.0	14.5	41.8	7.5	3.2	1.8
6	M.A.....	30,905	58.3	8,890	152.18	3,080	42.4	12.1	24.9	18.7	41.7	91.1	82.9	2.6	11.3	31.4	9.6	4.6	3.2
7	E.N.C...	59,359	58.5	8,246	139.68	2,058	45.2	7.4	31.5	16.0	42.4	89.7	80.1	3.9	6.5	18.3	8.7	5.5	3.5
8	W.N.C...	28,374	58.7	6,387	107.27	2,160	38.2	3.6	44.7	15.2	22.9	69.6	56.6	3.2	5.2	19.0	16.2	4.0	2.5
9	S.A.....	115,118	57.8	5,278	90.60	1,793	38.3	8.3	22.3	12.4	6.8	74.6	42.8	2.8	6.7	13.4	4.6	3.3	1.4
10	E.S.C...	101,669	57.9	4,296	73.63	1,222	37.5	7.8	34.7	10.2	6.8	68.2	41.4	3.1	6.0	9.7	6.6	3.0	1.7
11	W.S.C...	58,233	57.9	4,916	84.18	1,598	39.3	6.5	41.6	11.4	15.5	70.0	37.4	3.1	10.7	14.7	6.5	3.8	2.2
12	Mt.....	7,479	58.4	13,863	236.33	4,547	55.3	4.7	28.1	31.0	29.1	87.7	77.5	3.7	11.3	14.7	10.3	4.7	3.0
13	Pac.....	15,267	57.8	26,192	451.91	7,353	47.1	6.1	30.5	16.9	55.3	94.8	86.0	2.5	21.2	16.4	6.8	4.2	2.8
	N.E.																		
14	Maine...	3,348	59.2	4,815	79.49	2,562	26.1	8.8	22.9	6.0	27.7	85.0	72.9	1.1	9.3	42.2	7.6	2.8	1.3
15	N.H.....	1,422	58.6	7,279	125.19	3,200	22.6	5.3	27.8	8.1	31.8	94.4	81.4	1.0	11.4	62.4	8.6	2.7	1.0
16	Vt.....	1,100	59.0	7,675	129.84	2,030	32.6	4.5	42.5	8.2	19.1	87.3	76.8	2.0	11.6	46.9	8.9	3.4	1.9
17	Mass....	2,031	58.0	12,429	206.33	5,959	28.7	8.0	25.4	9.5	47.7	89.6	75.7	0.9	18.5	35.3	6.1	3.5	2.4
18	R.I.....	250	58.3	16,236	276.95	4,874	25.6	9.6	30.7	16.0	42.0	92.0	60.0	0.7	18.4	55.1	16.4	5.4	2.0
19	Conn....	1,493	58.4	17,735	302.55	7,105	27.5	6.8	27.8	14.9	40.5	93.0	76.6	1.0	15.1	38.0	7.0	3.0	1.6
	M.A.																		
20	N.Y.....	11,587	58.2	8,872	151.54	2,890	39.4	13.3	27.3	20.2	39.1	93.8	83.1	2.1	13.2	28.8	6.6	4.6	3.1
21	N.J.....	1,864	58.5	16,390	281.26	7,403	48.1	12.1	14.2	20.4	60.0	94.0	77.7	1.4	20.0	26.5	7.5	4.1	2.7
22	Pa.....	17,454	58.3	8,155	139.76	2,723	43.7	11.3	24.5	17.6	41.5	89.0	83.4	3.3	7.3	34.8	12.2	4.8	3.4
	E.N.C.																		
23	Ohio....	18,694	58.4	8,667	146.70	1,930	42.1	7.7	34.1	14.0	43.7	92.0	82.2	4.1	6.6	20.4	8.7	5.4	3.3
24	Ind.....	12,318	58.5	7,786	131.26	2,024	44.7	5.8	32.4	13.2	39.7	89.9	78.8	4.0	4.4	20.4	10.3	4.9	3.2
25	Ill.....	8,411	58.1	8,426	142.98	2,147	43.1	6.6	35.4	17.7	29.2	76.0	64.8	3.3	8.0	16.9	11.2	4.7	2.9
26	Mich....	12,026	58.7	7,662	130.97	1,845	47.5	11.6	23.9	13.6	53.4	95.1	86.6	4.9	9.5	14.7	6.7	6.3	4.6
27	Wis.....	7,910	59.0	8,610	145.01	2,629	51.9	3.2	31.2	26.5	40.8	90.3	83.2	3.1	4.2	17.2	6.5	6.3	3.9
	W.N.C.																		
28	Minn....	4,552	58.8	7,407	124.72	2,338	43.8	3.2	34.3	20.2	34.7	76.8	67.9	3.8	6.6	17.4	9.9	5.3	3.7
29	Iowa....	4,780	58.8	9,458	161.71	3,021	47.3	1.6	39.4	20.1	33.8	79.0	69.6	3.1	4.4	17.4	17.3	3.9	2.5
30	Mo.....	13,754	58.7	5,024	83.73	1,602	32.7	4.3	50.1	10.8	15.2	64.7	49.2	3.2	6.0	22.1	13.1	3.5	2.1
31	N.Dak...	240	57.4	3,192	55.71	1,320	44.1	4.3	39.1	22.9	22.9	47.9	43.7	3.2	11.8	8.8	11.9	7.8	5.3
32	S.Dak...	560	58.3	5,604	95.93	2,157	43.3	2.1	42.3	20.5	21.4	56.3	44.6	4.1	3.6	14.7	8.7	4.8	2.7
33	Nebr....	1,341	58.4	8,341	139.62	2,950	47.9	3.3	38.5	20.6	22.7	71.3	57.9	3.0	4.3	16.9	19.5	4.4	2.6
34	Kans....	3,147	59.0	5,936	99.56	2,698	34.8	5.1	48.2	15.6	23.0	69.3	55.2	2.3	3.1	18.0	30.3	3.2	2.1
	S.A.																		
35	Del.....	724	60.6	6,782	114.75	8,680	43.1	15.2	12.7	21.5	27.5	74.7	64.1	1.3	3.3	53.3	11.2	1.3	0.7
36	Md.....	3,336	58.6	9,052	151.12	3,535	36.6	10.8	24.3	28.7	26.6	81.7	65.9	2.0	9.9	39.1	10.5	3.4	2.0
37	D.C. [2]...	1	65.0	(*)	(*)	(*)	(*)	(*)	(*)	(*)	(*)	(*)	(*)	(*)	(*)	(*)	(*)	(*)	(*)
38	Va.....	16,041	58.2	5,628	95.01	1,352	25.5	7.3	33.7	10.4	6.9	73.2	52.0	2.2	7.7	19.2	7.4	3.2	1.7
39	W.Va....	10,155	57.9	3,891	66.87	549	16.5	6.3	50.0	4.1	4.6	69.6	55.6	2.1	7.3	40.2	12.2	3.0	1.4
40	N.C.....	36,944	57.8	6,390	110.08	2,145	36.7	6.7	16.8	17.4	5.0	78.2	49.4	2.3	6.4	7.1	3.1	3.9	1.5
41	S.C.....	15,474	57.6	4,970	86.20	1,493	48.1	8.5	13.5	12.0	4.4	74.5	32.2	3.2	6.7	5.6	2.4	3.7	1.6
42	Ga.....	28,080	57.4	3,264	56.07	1,540	50.6	10.5	17.3	8.6	7.0	73.4	28.3	3.6	4.4	12.5	4.7	2.6	1.2
43	Fla.....	4,364	57.7	9,193	159.33	3,045	38.5	12.4	24.8	8.7	14.2	64.4	33.4	4.1	13.2	6.7	1.7	2.5	1.3
	E.S.C.																		
44	Ky.....	27,731	57.9	4,519	77.54	1,284	27.2	8.2	43.5	10.2	4.8	63.2	48.3	2.4	5.4	11.2	9.1	2.7	1.5
45	Tenn....	28,805	57.8	4,903	83.78	1,252	36.3	8.7	34.2	12.4	6.4	71.1	49.1	2.9	6.6	9.7	7.5	3.1	2.0
46	Ala.....	23,632	57.7	3,756	64.92	1,265	49.1	7.5	22.4	8.4	9.3	72.6	34.1	3.9	5.4	7.7	3.7	2.8	1.6
47	Miss....	21,501	58.1	3,797	64.67	1,057	39.5	6.3	37.5	9.3	7.4	65.9	30.0	3.6	6.5	10.3	5.1	3.5	1.9
	W.S.C.																		
48	Ark.....	14,967	58.1	4,622	78.90	1,714	41.6	6.9	35.4	12.0	12.9	72.2	46.3	3.4	10.7	15.9	6.7	3.6	1.7
49	La.....	9,975	57.6	5,198	90.63	1,649	36.8	6.8	36.9	17.5	6.2	74.9	44.8	2.6	8.2	11.7	4.9	3.4	1.8
50	Okla....	6,776	57.9	3,274	55.70	944	28.7	6.1	53.8	7.5	12.1	54.3	29.8	3.3	6.5	25.1	11.7	3.7	2.3
51	Tex.....	26,515	58.0	5,401	92.18	1,675	41.6	6.3	43.9	9.8	21.4	70.9	31.5	3.1	12.1	13.6	6.2	4.1	2.6
	Mt.																		
52	Mont....	471	59.6	8,522	143.72	2,769	35.6	6.6	44.6	22.5	24.4	83.0	73.5	2.6	10.0	14.1	14.4	7.0	4.2
53	Idaho...	2,336	58.4	13,392	227.41	4,374	59.7	2.4	24.3	34.7	34.5	94.9	89.1	4.4	10.0	10.5	9.7	5.1	3.7
54	Wyo.....	140	60.4	6,984	115.53	2,800	47.8	5.4	37.6	39.3	17.9	89.3	78.6	3.4	3.0	6.0	5.0	4.6	1.7
55	Colo....	1,148	58.7	11,712	200.29	4,603	50.4	5.1	30.7	27.1	28.9	87.8	72.1	2.5	8.2	14.7	17.7	4.1	2.8
56	N.Mex...	887	57.7	12,032	208.98	5,063	55.1	5.4	29.1	15.3	37.3	69.6	43.6	2.8	17.9	13.3	5.1	4.0	2.4
57	Ariz....	476	58.9	24,980	422.09	5,890	49.2	10.7	28.9	14.7	31.5	67.4	55.9	4.7	18.8	16.0	6.5	5.7	2.6
58	Utah....	1,911	58.1	15,823	269.73	4,811	60.9	4.5	25.5	41.4	20.3	95.3	90.2	3.7	10.2	20.0	9.9	4.3	2.7
59	Nev.....	110	57.3	12,322	213.61	2,815	43.3	11.3	27.4	36.4	27.3	54.5	50.0	5.7	5.0	13.8	7.3	6.4	3.0
	Pac.																		
60	Wash....	4,081	57.9	14,532	248.80	5,060	32.9	4.8	40.3	16.7	48.9	95.1	88.4	2.0	15.8	25.9	8.1	4.0	2.7
61	Oreg....	3,883	58.0	14,623	250.42	3,742	37.6	5.8	37.1	15.2	55.3	93.8	86.2	2.8	19.5	18.5	5.3	4.7	2.8
62	Calif...	7,303	57.7	39,043	679.42	10,437	60.2	6.9	21.4	18.0	59.0	95.2	84.5	2.6	22.9	13.5	6.7	4.2	2.8

*Not available. [1]0.05 percent or less. [2]Data for District of Columbia not included in totals.

BY DIVISIONS AND STATES: CENSUS OF 1950

See text. Base data in Volume I]

Percent distribution of total value of farm products sold for farms 50 to 69 acres, by source					Percent of totals for all farms represented by totals for farms 50 to 69 acres														
														Expenditures for—					
All crops	Field crops	All livestock and products	Dairy products	Other livestock and products (except poultry)	Number of farms	Land owned (acres)	Land rented from others (acres)	Land in farms (acres)	Cropland harvested (acres)	Number of cattle and calves	Number of hogs and pigs	All corn (acres)	Value of all farm products sold	Machine hire	Hired labor	Feed	Purchase of livestock and poultry	Gasoline and other petroleum fuel and oil	Farm machinery repairs	
52.4	38.8	46.9	14.5	18.1	7.9	3.0	1.6	2.1	2.9	2.9	3.5	3.8	3.7	4.0	3.3	4.8	2.6	2.9	2.5	1
27.7	15.8	71.9	23.5	26.7	5.7	2.7	0.6	1.7	1.5	2.2	1.8	1.5	2.5	3.0	2.9	4.1	2.2	2.1	2.0	2
69.5	63.4	29.4	6.0	13.1	10.4	4.7	4.0	4.0	6.3	4.5	8.7	10.1	6.1	5.6	3.4	7.0	4.0	4.4	3.6	3
56.1	17.8	43.6	19.3	13.9	4.9	0.7	0.3	0.4	1.6	2.1	5.1	1.9	3.4	3.6	3.8	4.3	2.4	3.3	3.0	4
27.7	15.2	71.3	23.1	6.1	9.3	4.8	3.1	4.5	5.4	4.4	7.6	4.4	6.1	6.2	5.1	8.2	7.0	5.7	5.1	5
31.5	12.7	68.2	26.8	13.7	10.4	6.3	3.5	5.6	6.2	5.1	7.8	6.6	6.1	8.5	4.9	6.8	7.0	6.4	6.1	6
28.7	17.9	70.9	25.1	31.2	6.7	4.7	1.1	3.1	2.6	3.1	2.5	2.4	2.8	4.3	2.7	3.9	2.5	2.8	2.6	7
20.2	16.8	79.6	15.6	48.5	2.9	1.2	0.3	0.6	0.5	1.0	1.0	0.6	1.0	1.2	1.0	1.6	1.1	0.7	0.6	8
72.9	64.5	25.7	4.0	7.9	12.0	6.4	8.4	6.5	10.1	5.6	10.0	11.4	8.8	10.6	4.7	8.3	6.1	6.8	5.4	9
65.5	62.5	33.4	8.4	19.6	11.1	7.3	7.8	7.4	9.7	7.5	9.0	10.7	8.4	8.3	5.1	8.9	6.0	6.1	5.5	10
67.5	62.0	32.0	7.2	15.4	7.5	2.2	1.5	1.6	2.7	2.7	6.3	6.8	3.0	2.3	2.1	4.6	2.0	2.3	1.9	11
45.4	33.9	54.5	21.7	23.6	3.8	0.3	0.2	0.2	1.0	1.2	4.0	1.3	2.0	2.5	1.8	3.0	1.4	1.7	1.7	12
59.4	12.9	40.2	18.6	10.9	5.7	1.7	0.7	1.2	2.7	3.7	6.0	6.6	4.4	4.5	4.6	4.9	3.6	4.9	4.0	13
28.0	18.7	69.9	13.1	6.0	11.0	4.9	4.0	4.7	5.5	5.2	6.4	3.5	5.3	5.1	2.7	10.2	9.6	3.7	2.5	14
5.9	2.4	91.2	17.1	9.5	10.6	5.3	2.9	4.8	6.4	4.3	17.6	4.4	7.5	7.9	5.4	10.3	8.7	6.0	4.9	15
9.3	3.7	88.4	52.0	11.7	5.8	2.0	1.1	1.8	2.5	1.8	3.7	1.3	2.1	3.3	1.9	3.0	2.7	1.9	1.7	16
35.2	15.0	64.6	25.4	6.1	9.1	8.0	4.6	7.2	9.0	7.4	9.0	7.7	7.8	8.4	7.4	8.0	6.3	8.7	10.1	17
5.9	1.5	94.0	64.5	5.0	9.6	7.9	7.6	7.5	8.8	11.8	2.4	10.9	7.3	6.0	7.7	10.9	14.5	8.7	5.5	18
34.4	22.2	65.5	19.3	3.7	9.6	7.8	4.1	6.7	7.6	5.9	1.6	5.7	7.4	7.3	5.9	9.1	7.5	7.8	6.8	19
36.0	11.2	63.6	29.0	10.1	9.3	4.8	2.2	4.2	4.6	3.4	6.7	3.8	4.7	5.8	4.2	5.1	4.6	5.0	4.6	20
49.7	8.6	50.3	12.9	7.3	7.5	7.7	4.0	6.3	6.6	4.0	6.0	6.8	5.9	8.1	6.7	4.9	5.5	7.1	6.5	21
22.8	14.9	76.8	29.5	18.2	11.9	7.8	4.8	7.2	7.8	7.5	8.6	8.1	7.8	11.0	4.8	9.5	9.2	7.7	7.4	22
31.1	20.8	68.6	22.1	30.2	9.4	7.1	1.9	5.2	4.4	5.2	4.1	4.5	4.7	6.9	4.0	6.1	4.7	4.5	4.1	23
24.3	18.8	75.3	15.6	43.5	7.4	5.7	1.2	3.7	2.9	4.0	2.9	3.0	3.2	5.0	2.6	4.5	3.2	2.8	2.7	24
31.0	18.7	68.8	11.7	42.5	4.3	3.7	0.6	1.6	1.0	1.7	1.4	1.0	1.3	1.8	1.8	2.0	1.1	1.1	0.9	25
43.4	21.3	55.8	25.1	17.4	7.7	5.0	1.9	4.1	4.3	3.8	4.5	4.5	4.4	6.6	4.2	5.4	3.9	4.4	4.4	26
12.6	7.4	87.1	53.2	23.1	4.7	2.4	1.1	2.0	2.4	2.4	1.5	2.2	2.6	3.2	1.5	2.9	2.7	3.0	2.6	27
18.6	10.0	81.1	28.7	31.8	2.5	1.4	0.4	0.8	0.6	1.1	0.7	0.6	1.1	1.4	1.2	1.5	1.2	0.8	0.9	28
12.7	10.1	87.3	11.0	60.3	2.4	2.0	0.3	0.8	0.6	0.9	0.7	0.6	0.9	1.2	0.9	1.0	0.9	0.7	0.7	29
28.9	26.3	70.7	15.7	39.7	6.0	3.1	1.6	2.3	2.1	2.8	2.4	2.2	2.9	2.9	2.6	3.9	2.4	2.3	1.9	30
38.2	25.1	61.8	12.6	40.0	0.4	0.1	(1)	(1)	(1)	0.1	0.2	(1)	0.1	0.1	0.1	0.2	0.2	0.1	0.1	31
17.6	17.4	82.4	10.1	55.1	0.8	0.4	0.1	0.1	0.1	0.2	0.3	0.1	0.3	0.4	0.2	0.5	0.2	0.2	0.1	32
22.2	20.8	77.8	8.3	56.0	1.3	0.7	0.1	0.2	0.2	0.4	0.5	0.3	0.5	0.6	0.5	0.7	0.5	0.4	0.3	33
11.9	10.0	88.0	11.5	67.5	2.4	1.2	0.2	0.4	0.3	0.7	1.2	0.8	1.1	0.7	0.6	2.0	1.8	0.5	0.5	34
5.9	4.0	94.1	3.2	1.4	9.7	6.8	2.2	5.1	4.9	3.4	7.3	7.2	7.5	8.9	3.4	8.6	8.1	4.1	3.2	35
34.3	20.4	65.2	9.7	7.2	9.2	5.8	2.6	4.8	4.6	3.7	5.6	5.0	6.2	5.9	4.1	8.6	6.8	4.7	4.0	36
(*)	(*)	(*)	(*)	(*)	3.6	(*)	(*)	5.1	(*)	(*)	(*)	(*)	(*)	(*)	(*)	(*)	(*)	(*)	(*)	37
54.5	47.4	43.6	9.3	16.8	10.6	6.4	5.3	6.0	7.1	5.3	7.7	8.3	6.2	7.2	3.5	6.9	4.1	5.3	4.3	38
16.2	9.3	80.9	18.1	33.0	12.5	7.7	5.6	7.2	7.9	6.1	8.8	10.9	5.3	6.9	3.0	7.4	4.5	4.5	3.9	39
85.9	84.3	12.7	2.5	5.6	12.8	10.4	12.0	11.0	13.4	11.0	13.6	13.9	13.4	13.8	10.0	12.2	11.8	11.5	10.1	40
87.1	82.9	11.9	2.4	5.7	11.1	7.1	10.0	7.5	10.8	7.2	10.3	11.6	9.9	10.8	5.3	7.0	5.8	7.0	5.8	41
72.6	69.1	25.3	3.0	8.1	14.2	4.8	10.1	6.2	11.4	6.7	10.0	12.5	10.7	11.9	4.2	10.5	7.7	5.2	4.4	42
87.0	13.3	12.6	0.8	6.4	7.7	2.0	1.8	1.5	5.6	1.4	6.3	7.3	3.6	8.4	2.5	2.6	1.1	2.8	2.2	43
55.9	54.0	43.5	11.4	26.8	12.7	8.9	6.1	8.2	8.5	7.8	7.7	9.4	7.7	8.3	4.9	8.8	5.7	6.0	5.2	44
59.5	55.3	39.6	10.9	24.0	12.4	9.0	8.7	9.0	10.7	9.2	9.8	11.0	9.9	10.5	7.4	9.6	7.3	7.3	7.3	45
78.3	74.5	20.2	3.0	12.2	11.2	5.5	8.9	6.5	11.6	6.0	10.2	12.1	10.2	11.8	5.7	8.3	4.9	6.7	6.3	46
73.1	71.1	25.3	7.3	11.7	8.6	5.9	7.1	6.0	8.1	6.8	8.5	10.0	6.4	4.9	3.2	8.6	5.7	4.6	3.7	47
69.2	66.0	30.3	5.0	12.6	8.2	4.7	4.9	4.6	6.1	5.8	7.8	8.3	6.1	6.2	4.1	8.8	7.0	4.4	3.4	48
71.3	67.0	27.9	11.9	13.9	8.0	6.0	4.9	5.1	6.8	6.8	10.2	10.2	6.1	6.3	3.2	8.0	4.8	4.0	3.0	49
36.9	30.8	62.9	15.7	35.6	4.8	1.9	0.8	1.1	0.9	1.7	3.4	3.5	1.2	0.9	0.9	2.6	1.1	0.8	0.7	50
69.4	62.2	30.3	5.5	14.7	8.0	1.5	1.0	1.1	2.3	1.9	5.3	6.5	2.3	1.7	1.7	3.7	1.5	2.0	1.9	51
36.1	28.3	63.3	15.2	39.2	1.3	0.2	(1)	(1)	0.1	0.2	0.9	0.2	0.4	0.5	0.4	0.9	0.6	0.4	0.4	52
52.2	46.1	47.7	21.2	23.4	5.8	1.3	0.9	1.0	2.2	3.4	8.8	10.3	3.6	5.1	3.1	4.3	3.2	3.4	3.3	53
39.7	39.7	60.3	19.7	36.3	1.1	0.1	(1)	(1)	0.2	0.1	0.8	.....	0.3	0.5	0.1	0.1	0.1	0.3	0.1	54
41.1	19.7	58.9	13.2	36.6	2.5	0.3	0.1	0.2	0.5	0.7	1.9	0.8	1.2	0.9	1.0	1.7	1.1	0.9	0.9	55
64.3	59.9	35.7	22.5	11.8	3.8	0.2	0.1	0.1	1.5	0.8	4.8	2.8	2.5	2.6	3.1	3.9	0.8	2.0	2.0	56
34.1	21.7	65.9	45.3	15.3	4.6	0.3	0.1	0.1	1.5	1.9	4.9	0.5	1.3	1.6	1.3	4.3	1.0	2.2	1.5	57
37.8	21.8	62.2	19.8	21.5	7.9	1.5	1.0	1.0	5.1	4.9	7.2	6.7	6.7	8.8	5.8	6.9	4.6	6.4	7.5	58
24.9	22.9	75.1	38.8	32.6	3.5	0.1	0.1	0.1	0.7	0.6	4.4	5.9	0.9	2.3	0.3	1.1	0.5	1.2	0.9	59
42.2	11.6	56.7	30.6	11.0	5.8	2.1	0.5	1.3	1.8	5.7	4.0	9.6	5.1	5.5	4.9	9.2	6.8	4.5	3.5	60
55.6	16.0	43.3	22.1	12.9	6.5	1.4	0.5	1.1	2.6	3.0	6.0	6.9	4.5	5.7	5.8	5.5	3.3	4.4	3.5	61
64.6	12.6	35.4	14.9	10.5	5.3	1.8	0.9	1.2	3.2	3.3	6.5	5.5	4.2	4.2	4.5	3.8	3.2	5.2	4.2	62

Table 48.—FARMS OF 70 TO 99 ACRES—SELECTED CHARACTERACTERISTICS,

[Data are based on reports for only a sample of farms.

	Region, division, and State	Number of farms 70 to 99 acres	Average for farms 70 to 99 acres			Percent of land in farms 70 to 99 acres represented by—			Percent of farms 70 to 99 acres reporting—				Percent of total value of farm products sold for farms 70 to 99 acres, represented by expenditures for—					
			Total land per farm (acres)	Value of land and buildings (dollars)		Farm products sold per farm (dollars)	Cropland harvested	Cropland not harvested and not pastured	Land pastured	Tractor		Electricity	Electric washing machine	Machine hire	Hired labor	Feed	Purchase of livestock and poultry	Gasoline and other petroleum fuel and oil	Farm machinery repairs
				Per farm	Per acre					With horses and/or mules	Without horses or mules								
1	U.S.....	620,131	82.1	8,460	102.68	2,698	40.8	6.3	33.5	21.0	25.9	79.9	61.0	3.2	8.5	16.8	8.9	4.7	3.0
2	The North..	285,614	82.2	9,688	117.31	3,116	48.0	5.2	32.2	24.4	39.5	85.3	76.0	3.2	6.0	19.9	9.9	5.2	3.6
3	The South..	298,875	82.0	5,782	70.20	1,752	32.7	7.4	35.1	16.8	10.9	73.4	44.1	3.2	8.9	13.0	6.5	4.1	2.2
4	The West...	35,642	81.3	20,822	256.66	7,152	50.2	5.9	29.0	28.4	43.0	91.2	81.8	3.3	16.5	13.8	10.3	4.5	3.0
	Geo. Div.																		
5	N.E....	11,253	82.3	9,156	111.18	4,406	25.5	5.7	28.6	11.4	33.1	88.8	74.8	1.3	13.6	36.4	7.6	3.4	2.0
6	M.A....	39,344	83.6	10,193	121.74	4,084	43.7	9.9	27.2	25.8	41.2	91.9	84.4	2.5	10.3	29.1	11.3	4.6	3.3
7	E.N.C...	143,307	82.1	10,208	123.98	2,959	51.0	5.0	30.8	24.4	45.6	90.7	82.8	3.6	4.9	16.5	8.0	5.7	4.0
8	W.N.C...	91,710	81.7	8,738	105.91	2,819	48.1	3.2	37.2	25.4	30.0	73.6	61.9	3.3	4.0	17.1	12.6	4.9	3.3
9	S.A....	104,879	82.3	6,343	76.92	2,045	31.7	8.1	25.0	18.6	8.5	77.5	47.9	2.8	7.8	14.8	5.7	4.1	1.9
10	E.S.C...	111,619	81.9	5,216	63.40	1,419	31.5	7.7	37.9	15.9	6.7	70.9	44.1	3.2	6.3	9.5	7.3	3.7	2.1
11	W.S.C...	82,377	81.9	5,843	70.93	1,842	35.8	6.2	44.4	15.8	19.8	71.5	39.2	3.6	13.2	14.3	6.8	4.7	2.6
12	Mt.....	16,740	81.1	15,754	194.20	5,762	57.2	5.3	25.2	38.1	33.4	89.4	79.8	4.2	10.7	10.8	11.9	5.2	3.4
13	Pac....	18,902	81.5	25,441	313.57	8,416	44.0	6.5	32.3	19.8	51.5	92.8	83.6	2.8	20.0	15.6	9.3	4.0	2.8
	N.E.																		
14	Maine...	4,378	81.8	5,278	64.57	3,075	26.9	6.5	21.2	9.0	29.5	83.9	71.7	1.2	12.3	29.0	5.5	3.8	2.0
15	N.H....	1,423	82.2	6,943	83.93	3,331	21.7	5.0	28.1	10.2	27.2	94.7	80.0	1.4	12.7	55.7	7.9	3.0	1.2
16	Vt.....	1,545	83.6	6,411	76.68	2,882	28.5	2.8	46.2	10.0	21.0	87.4	78.3	1.5	7.7	38.0	6.1	2.9	2.1
17	Mass....	1,979	82.8	14,022	168.73	6,705	24.2	6.7	27.8	14.2	41.3	93.1	74.0	1.2	17.4	40.8	10.2	3.6	2.0
18	R.I....	296	82.1	16,559	203.42	6,692	18.1	9.5	28.6	15.2	52.7	88.2	57.4	1.8	13.0	35.4	8.3	4.7	3.0
19	Conn....	1,632	82.0	18,308	223.97	6,903	25.2	4.6	32.8	16.1	45.6	93.3	79.6	1.3	13.3	32.1	7.3	2.9	2.2
	M.A.																		
20	N.Y....	15,129	83.9	9,395	111.90	3,563	40.2	10.4	32.2	29.5	34.7	93.6	84.9	2.5	11.0	28.0	7.6	4.6	3.2
21	N.J....	2,195	83.0	19,837	239.22	9,411	47.8	12.1	17.0	25.3	56.5	97.5	80.1	1.5	17.4	25.1	14.9	4.3	3.0
22	Pa.....	22,020	83.4	9,842	117.67	3,893	45.7	9.3	24.8	23.3	44.2	90.2	84.5	2.8	8.0	30.8	12.7	4.7	3.5
	E.N.C.																		
23	Ohio....	32,530	83.0	11,010	132.04	2,922	48.4	5.6	32.3	17.7	49.1	92.3	84.3	3.7	5.3	18.6	8.2	5.7	3.7
24	Ind....	25,049	82.3	10,580	127.68	2,924	52.1	4.4	28.7	20.3	46.8	89.7	80.7	3.7	3.7	18.0	8.9	5.4	3.8
25	Ill.....	20,641	82.5	13,083	157.67	3,250	57.7	4.3	27.3	29.1	39.6	82.5	73.5	3.7	4.1	14.2	10.5	5.7	4.0
26	Mich....	30,870	81.2	8,376	103.18	2,288	48.2	8.6	27.8	18.8	54.1	94.1	86.4	4.5	7.2	14.0	7.3	6.4	4.7
27	Wis.....	34,217	81.5	9,140	111.93	3,434	51.1	2.1	35.7	36.1	37.2	91.7	85.4	2.8	4.3	16.6	6.4	5.4	3.9
	W.N.C.																		
28	Minn....	21,428	81.4	8,103	98.68	2,853	51.8	2.4	31.0	34.7	35.2	76.5	69.0	3.3	3.6	15.9	8.0	6.0	3.9
29	Iowa....	21,114	81.8	13,909	167.51	4,157	63.2	0.9	27.3	29.7	42.9	86.3	77.0	3.1	2.5	16.4	11.1	4.6	3.2
30	Mo.....	32,770	81.9	5,784	70.36	1,881	33.3	4.2	50.0	16.8	15.3	64.9	49.7	3.6	6.6	20.4	11.5	3.9	2.5
31	N.Dak...	565	80.5	4,019	50.30	2,166	52.2	10.6	28.1	15.0	43.4	47.8	40.7	4.6	1.9	18.9	5.0	6.4	4.4
32	S.Dak...	1,593	82.4	8,847	106.59	4,174	61.5	1.5	27.1	27.7	34.2	67.6	57.2	3.0	2.8	13.2	36.8	3.8	2.5
33	Nebr....	5,599	81.9	11,392	135.42	4,022	65.2	4.0	22.3	29.0	40.1	75.7	64.3	2.7	3.5	13.1	26.0	4.9	3.3
34	Kans....	8,641	81.5	7,468	90.67	1,874	44.6	6.5	40.1	23.0	33.0	69.4	54.9	4.2	5.4	19.9	14.4	6.0	4.1
	S.A.																		
35	Del.....	887	83.0	10,564	128.94	7,595	48.2	9.8	12.6	37.2	31.8	83.5	74.0	1.4	3.3	47.2	11.5	2.3	1.4
36	Md.....	3,844	83.6	11,814	139.01	4,079	39.3	10.1	23.0	33.5	29.4	83.8	70.6	2.8	10.8	32.3	11.4	4.4	2.8
37	D.C. [1]..	1	90.0	(*)	(*)	(*)	(*)	(*)	(*)	(*)	(*)	(*)	(*)	(*)	(*)	(*)	(*)	(*)	(*)
38	Va.....	16,779	83.2	6,582	78.98	1,695	23.1	6.9	34.6	17.1	6.9	77.6	56.5	2.3	7.5	17.2	7.5	3.3	1.9
39	W.Va....	10,836	82.7	4,531	54.88	828	16.7	5.0	52.3	6.1	6.0	68.7	56.2	1.6	6.7	35.2	11.3	2.8	2.3
40	N.C.....	30,100	81.8	7,513	91.77	2,321	30.1	6.9	17.3	25.8	6.0	80.4	54.6	2.6	7.3	8.0	3.4	4.8	1.9
41	S.C.....	12,713	82.3	6,096	73.56	1,593	38.1	9.2	16.2	17.5	5.7	76.9	35.2	3.6	8.7	7.2	3.5	4.8	2.0
42	Ga.....	24,216	81.9	4,178	50.87	1,808	40.6	10.4	20.4	15.5	9.6	79.6	35.3	3.6	5.6	13.4	6.3	3.8	1.7
43	Fla.....	5,504	81.2	9,027	110.74	3,494	34.6	11.2	28.2	11.7	16.0	66.2	33.6	2.8	13.3	11.7	3.3	3.3	2.0
	E.S.C.																		
44	Ky.....	30,321	82.5	6,083	73.47	1,727	26.4	7.2	45.2	17.9	5.0	67.3	52.7	2.6	6.0	10.4	9.5	3.1	1.8
45	Tenn....	29,073	82.3	6,034	72.52	1,507	33.0	8.9	35.3	21.1	6.7	73.9	53.0	3.1	6.3	9.8	8.1	4.0	2.6
46	Ala.....	26,705	81.2	4,344	53.48	1,329	38.3	8.1	26.2	12.2	10.0	74.9	36.1	4.0	6.1	6.8	4.1	3.7	1.9
47	Miss....	25,520	81.6	4,206	51.44	1,045	28.8	6.5	44.2	11.5	5.0	67.3	32.1	3.6	7.0	10.8	6.1	4.0	2.2
	W.S.C.																		
48	Ark.....	25,442	81.5	4,942	60.72	1,757	33.9	6.7	39.6	15.6	11.4	71.1	45.8	3.6	12.5	14.3	6.6	4.0	2.1
49	La.....	10,175	81.5	6,458	79.15	1,797	27.5	8.1	41.3	22.9	7.0	78.0	46.8	2.8	10.1	14.1	6.9	4.6	2.2
50	Okla....	15,682	81.0	4,395	53.95	1,173	29.9	5.9	54.2	11.7	19.6	56.2	28.6	4.3	9.8	20.0	11.1	5.1	2.9
51	Tex.....	31,078	82.9	7,155	85.24	2,254	42.9	5.4	44.3	15.6	30.9	77.5	36.7	3.7	15.2	13.0	5.8	5.0	3.0
	Mt.																		
52	Mont....	1,460	81.1	9,171	115.13	3,245	40.5	7.5	42.4	26.7	29.5	84.9	74.3	3.3	9.5	15.2	10.4	7.4	4.2
53	Idaho...	6,568	80.7	17,633	216.29	6,055	63.1	2.9	20.7	46.2	32.9	96.0	89.6	4.4	10.2	7.2	7.6	5.4	3.7
54	Wyo.....	716	80.9	9,598	118.12	3,190	53.9	4.0	30.5	34.2	37.0	83.1	71.2	3.0	7.0	10.8	14.8	8.0	4.9
55	Colo....	3,263	81.0	13,765	169.23	7,170	60.5	5.3	20.2	32.3	43.9	89.1	77.1	3.1	9.9	15.0	21.5	4.5	2.7
56	N.Mex...	1,210	80.8	15,003	186.89	5,064	47.4	9.1	33.1	20.7	39.7	67.8	44.6	5.8	19.3	9.8	5.3	6.7	4.7
57	Ariz....	799	80.6	23,885	298.75	7,575	53.5	8.4	26.9	23.8	37.0	82.4	70.3	7.7	15.1	8.6	8.7	3.6	2.8
58	Utah....	2,329	82.5	16,865	207.98	5,344	55.7	7.2	27.6	46.5	18.3	92.1	87.1	3.8	9.3	14.3	12.1	4.8	2.7
59	Nev.....	395	82.4	14,129	170.81	3,456	45.9	8.7	27.2	31.6	25.3	74.7	62.0	3.3	10.9	13.0	8.1	8.1	3.8
	Pac.																		
60	Wash....	5,356	80.9	15,790	195.71	5,393	31.8	5.2	42.4	20.5	45.1	92.9	85.0	2.5	19.0	20.1	7.0	4.3	2.9
61	Oreg....	5,592	82.6	15,415	188.61	4,465	38.2	5.6	35.0	21.7	48.0	92.7	84.3	2.5	14.8	18.2	5.8	5.0	3.1
62	Calif...	7,954	81.2	39,514	487.76	13,193	56.5	8.1	23.6	18.0	58.2	92.8	82.1	2.9	21.5	13.8	10.7	3.7	2.6

*Not available.

[1] Data for District of Columbia not included in totals.

BY DIVISIONS AND STATES: CENSUS OF 1950

See text. Base data in Volume I]

Percent distribution of total value of farm products sold for farms 70 to 99 acres, by source					Percent of totals for all farms represented by totals for farms 70 to 99 acres									Expenditures for—						
All crops	Field crops	All livestock and products	Dairy products	Other livestock and products (except poultry)	Number of farms	Land owned (acres)	Land rented from others (acres)	Land in farms (acres)	Cropland harvested (acres)	Number of cattle and calves	Number of hogs and pigs	All corn (acres)	Value of all farm products sold	Machine hire	Hired labor	Feed	Purchase of livestock and poultry	Gasoline and other petroleum fuel and oil	Farm machinery repairs	
40.3	32.2	59.0	21.3	25.6	11.5	6.0	3.0	4.4	6.0	6.7	8.1	7.7	7.2	8.4	5.6	8.9	6.0	6.7	6.3	1
22.9	17.8	76.7	29.1	32.7	12.6	7.3	2.6	5.3	5.4	7.4	7.0	5.9	7.3	9.3	5.9	9.5	6.1	6.7	6.7	2
63.6	57.8	34.9	8.8	16.1	11.3	7.4	5.3	6.2	8.3	7.1	11.4	12.4	7.7	7.5	5.2	9.1	5.9	6.9	5.8	3
54.7	31.0	45.0	19.0	19.5	7.7	1.5	0.8	0.9	3.6	4.2	7.7	4.8	5.9	7.6	5.8	6.5	5.8	6.1	5.5	4
25.5	16.2	73.2	31.6	8.0	10.9	7.8	5.3	7.4	8.4	7.4	8.4	7.2	7.9	10.0	6.1	9.2	9.2	7.8	7.6	5
25.2	13.4	74.4	38.1	15.5	13.3	10.9	8.1	10.3	11.6	10.7	14.0	12.7	10.6	14.2	7.8	11.0	14.3	11.2	11.1	6
23.8	19.1	75.9	32.7	31.6	16.2	13.6	5.2	10.5	10.0	12.3	8.9	8.8	10.1	14.2	7.3	12.6	8.3	10.3	10.3	7
19.7	18.5	80.2	17.4	48.9	9.3	4.0	1.4	2.6	2.7	4.1	5.4	3.8	4.4	5.2	3.3	6.2	3.7	3.5	3.4	8
64.5	55.5	33.4	7.3	10.9	10.9	9.0	8.8	8.4	10.9	7.8	11.3	11.6	9.3	11.4	5.8	9.6	8.0	8.8	7.6	9
59.6	57.3	38.6	11.2	22.8	12.2	11.9	10.2	11.5	12.7	11.4	12.7	13.9	10.9	10.9	6.9	11.2	8.7	9.5	8.7	10
66.5	61.7	33.0	8.5	16.4	10.6	4.2	2.8	3.2	4.9	4.7	9.8	11.1	4.9	4.5	4.2	7.5	3.5	4.6	3.8	11
52.4	46.2	47.5	15.0	28.5	8.6	0.9	0.6	0.5	3.2	3.2	8.5	3.9	5.7	8.2	4.9	6.4	4.7	5.5	5.4	12
56.1	21.5	43.4	21.5	13.9	7.1	3.1	1.3	2.1	4.4	5.8	7.0	12.2	6.1	7.1	6.2	6.5	7.0	6.6	5.5	13
41.1	33.5	56.0	15.4	6.2	14.4	8.8	6.7	8.5	10.3	9.5	8.6	7.9	9.1	9.9	6.0	12.0	11.9	8.5	6.5	14
8.1	2.6	91.0	21.0	4.6	10.6	7.3	4.6	6.8	8.6	6.5	4.2	5.1	7.5	10.7	6.1	9.3	8.0	6.7	6.0	15
9.2	3.7	87.8	55.8	10.7	8.1	4.2	1.8	3.7	4.3	3.6	4.9	2.6	4.4	5.3	2.7	5.1	3.9	3.5	4.1	16
17.1	6.0	82.6	38.2	11.0	8.9	10.7	8.0	10.0	10.6	11.6	6.0	10.8	8.8	11.7	7.8	10.4	11.9	9.8	9.5	17
29.4	11.2	70.5	34.4	5.8	11.4	13.0	12.8	12.5	10.4	12.0	20.2	11.3	11.1	21.9	8.4	10.7	11.2	11.5	12.9	18
29.6	19.3	70.1	36.6	7.3	10.5	11.3	7.6	10.4	10.6	9.9	18.6	10.9	8.1	11.0	5.7	8.5	8.6	8.1	10.2	19
28.8	13.0	70.8	45.0	9.9	12.1	8.5	4.9	7.9	8.7	7.5	10.8	8.0	7.9	11.2	5.9	8.3	8.8	8.5	8.0	20
39.1	9.0	60.7	22.8	16.5	8.9	11.7	8.8	10.5	10.9	9.6	12.0	11.3	9.0	13.2	8.9	7.1	16.5	11.2	10.9	21
19.6	14.8	80.0	37.6	18.9	15.0	13.5	11.2	12.9	14.7	14.8	15.5	15.3	14.5	17.0	9.7	15.7	17.8	14.1	14.3	22
27.5	22.8	72.2	24.8	32.6	16.3	15.4	7.6	12.8	12.6	14.2	12.1	12.3	12.8	17.1	8.9	15.0	11.9	12.7	12.5	23
23.2	21.3	76.6	17.9	43.5	15.0	13.9	5.3	10.5	9.7	11.5	9.6	9.5	9.7	13.9	6.5	11.9	8.4	9.4	9.7	24
33.2	28.9	66.7	15.3	42.1	10.6	9.2	3.0	5.5	4.8	5.9	5.9	4.9	4.8	8.0	3.5	6.6	3.9	5.2	5.0	25
36.5	25.2	63.0	32.0	20.1	19.8	16.7	7.2	14.5	15.4	15.3	13.3	14.8	14.3	19.9	10.3	16.7	14.0	14.5	14.5	26
8.3	5.5	91.2	58.6	24.3	20.3	13.5	7.8	12.0	14.0	15.5	10.2	12.8	15.1	16.7	8.9	16.4	15.0	14.8	14.8	27
14.1	12.0	85.6	32.8	34.7	12.0	6.9	2.4	5.3	4.6	7.4	5.5	4.7	6.1	7.0	3.8	7.9	5.5	5.4	5.6	28
14.8	14.2	85.2	11.3	60.8	10.4	7.6	2.9	5.0	4.8	5.3	6.0	4.9	5.3	7.2	3.2	6.1	3.4	5.4	5.4	29
28.0	26.8	71.7	16.6	42.3	14.3	9.2	5.0	7.6	7.3	8.6	7.7	7.1	8.1	9.3	8.1	10.1	5.9	7.1	6.4	30
29.6	29.5	70.4	7.2	37.5	0.9	0.4	0.1	0.1	0.1	0.2	0.1	0.1	0.3	0.5	0.1	1.6	0.3	0.2	0.2	31
12.3	11.3	87.6	5.1	73.2	2.4	0.8	0.2	0.3	0.5	0.6	1.2	0.8	1.5	1.5	0.7	2.2	3.9	0.7	0.7	32
29.3	28.3	70.7	6.5	55.7	5.2	1.7	0.9	1.0	1.5	1.5	2.6	2.0	2.8	3.1	2.2	3.1	3.9	2.3	2.2	33
25.4	23.3	74.4	17.4	43.3	6.6	2.9	0.8	1.5	1.5	2.4	4.4	3.8	2.1	2.5	2.2	4.3	1.6	2.0	1.7	34
11.5	7.2	88.2	7.6	3.3	11.9	9.3	7.7	8.6	9.2	7.8	11.1	10.8	8.6	11.0	3.8	8.6	9.4	8.7	7.0	35
30.3	22.1	69.1	23.9	11.0	10.6	9.0	6.5	7.8	8.1	8.0	8.9	8.8	8.4	10.9	6.1	9.6	10.0	8.3	7.7	36
(*)	(*)	(*)	(*)	(*)	3.6	(*)	(*)	7.1	(*)	(*)	(*)	(*)	(*)	(*)	(*)	(*)	(*)	(*)	(*)	37
50.2	44.7	47.8	10.3	19.5	11.1	9.6	7.8	8.9	9.6	7.9	10.6	10.3	8.4	10.1	4.7	8.3	5.7	7.3	6.3	38
11.8	7.0	85.5	22.6	33.8	13.3	11.4	9.6	11.0	12.2	10.4	12.5	12.5	9.2	9.2	4.8	11.4	7.2	7.5	10.8	39
80.3	77.7	17.3	3.7	6.9	10.4	13.1	11.7	12.7	12.7	12.4	12.4	12.6	11.9	13.6	10.1	12.1	11.6	12.5	11.6	40
80.3	75.7	17.3	3.1	7.3	9.1	9.2	9.3	8.8	10.1	8.1	10.4	10.5	8.7	10.5	5.9	8.0	7.3	7.9	6.4	41
67.1	63.2	30.0	3.6	11.1	12.2	7.1	9.6	7.7	11.3	8.2	11.5	12.1	10.9	12.1	5.4	11.5	10.5	7.7	6.4	42
75.6	17.9	23.9	8.3	8.7	9.7	3.8	2.2	2.7	9.0	2.6	11.2	12.2	5.3	8.5	3.7	6.6	3.2	5.5	5.1	43
51.4	50.3	47.8	13.0	29.7	13.9	13.7	9.8	12.8	12.9	12.5	11.7	13.2	11.6	13.4	8.3	12.4	9.1	10.4	9.6	44
53.3	51.0	45.5	15.4	25.8	12.6	13.3	11.6	12.9	14.0	13.2	13.1	14.7	12.2	13.6	8.7	11.9	9.7	11.9	11.4	45
76.5	72.6	20.8	3.0	13.6	12.6	9.8	11.1	10.4	14.4	8.3	14.6	15.1	12.2	14.5	7.6	8.7	6.4	10.3	9.2	46
63.9	61.4	33.0	11.2	16.4	10.2	11.0	8.1	10.0	9.8	11.1	11.5	12.4	7.5	5.7	4.0	10.6	8.1	6.2	5.1	47
69.7	66.0	29.4	5.7	13.4	13.9	11.1	10.3	11.0	11.8	12.7	14.8	15.7	10.6	11.2	8.3	13.7	12.2	8.5	7.3	48
64.8	61.7	34.2	13.8	17.8	8.2	9.1	6.2	7.4	7.3	8.1	11.1	10.3	6.8	7.6	4.4	10.8	7.5	6.0	4.0	49
46.7	41.4	53.1	13.9	31.4	11.0	4.6	3.0	3.5	3.2	4.5	8.3	9.2	3.6	3.4	3.9	6.1	3.0	3.1	2.5	50
69.9	64.2	29.9	7.5	14.1	9.4	2.4	1.7	1.8	3.9	3.0	7.2	10.0	3.7	3.3	3.4	5.7	2.2	3.9	3.5	51
32.5	30.5	67.3	19.5	42.6	4.2	0.4	0.2	0.2	0.6	1.0	3.2	0.8	1.5	2.4	1.4	3.3	1.6	1.4	1.3	52
63.0	59.2	37.0	15.5	19.6	16.3	4.0	4.9	4.0	9.1	11.0	14.7	22.4	13.9	20.1	12.3	11.4	9.6	13.9	12.7	53
47.5	46.0	52.5	8.1	36.7	5.7	0.4	0.1	0.2	1.6	0.7	10.0	1.7	1.8	2.7	1.0	1.5	1.4	2.7	2.7	54
42.2	30.8	57.8	8.7	45.6	7.2	0.8	0.9	0.7	2.3	3.3	7.6	3.7	5.4	5.2	5.3	7.9	5.9	4.5	4.1	55
79.3	75.5	20.7	5.9	13.0	5.1	0.4	0.2	0.2	2.4	0.8	5.0	3.6	3.4	7.1	4.4	3.9	1.1	4.5	5.2	56
57.8	51.0	42.2	20.0	18.8	7.7	0.8	0.2	0.2	3.8	2.1	11.1	2.7	2.8	5.4	2.2	4.9	2.7	3.0	3.4	57
34.7	27.1	65.3	24.3	28.8	9.6	2.5	1.7	1.8	8.1	7.9	7.6	12.2	8.9	11.9	7.0	6.5	7.4	9.6	9.9	58
23.0	19.8	77.0	29.9	37.8	12.7	0.9	0.6	0.5	3.7	2.8	6.7	5.6	4.1	5.9	2.6	4.5	2.5	6.4	5.3	59
46.6	19.5	52.3	30.7	12.8	7.7	4.0	1.2	2.4	3.2	8.5	7.5	17.9	7.3	9.6	8.4	10.1	8.3	7.0	5.5	60
49.5	25.6	48.6	24.1	13.4	9.4	2.9	1.3	2.3	5.5	5.6	12.2	17.1	7.8	8.8	7.5	9.3	6.2	8.0	6.7	61
60.2	21.0	39.7	18.4	14.4	5.8	2.9	1.4	1.8	4.6	5.0	5.3	8.3	5.6	6.4	5.6	5.3	6.9	6.2	5.3	62

Table 49.—FARMS OF 100 TO 139 ACRES—SELECTED CHARACTERISTICS,

[Data are based on reports for only a sample of farms.

	Region, division, and State	Number of farms 100 to 139 acres	Average for farms 100 to 139 acres				Percent of land in farms 100 to 139 acres represented by—			Percent of farms 100 to 139 acres reporting—				Percent of total value of farm products sold for farms 100 to 139 acres, represented by expenditures for—					
			Total land per farm (acres)	Value of land and buildings (dollars)		Farm products sold per farm (dollars)	Cropland harvested	Cropland not harvested and not pastured	Land pastured	Tractor		Electricity	Electric washing machine	Machine hire	Hired labor	Feed	Purchase of livestock and poultry	Gasoline and other petroleum fuel and oil	Farm machinery repairs
				Per farm	Per acre					With horses and/or mules	Without horses or mules								
1	U.S.....	581,099	116.2	10,977	94.04	3,576	41.2	5.7	34.0	29.3	28.0	82.3	65.1	3.1	8.4	15.9	8.3	5.1	3.3
2	The North..	301,054	117.0	12,714	108.08	4,236	49.8	4.4	31.9	34.0	39.2	87.6	79.5	3.0	6.1	17.9	9.1	5.3	3.7
3	The South..	255,970	115.3	7,490	64.73	2,297	30.5	7.2	36.7	23.3	13.5	75.4	46.8	3.3	10.4	12.7	6.9	4.6	2.6
4	The West...	24,075	116.4	26,070	224.53	8,652	46.3	6.1	31.9	32.7	41.8	89.9	80.4	3.1	17.7	12.5	7.7	4.7	3.1
	Geo. Div.																		
5	N.E.....	13,020	114.4	10,030	87.33	5,084	25.5	4.9	31.3	15.7	32.4	90.4	78.1	1.3	14.3	34.1	7.5	3.5	2.2
6	M.A.....	48,015	116.1	11,022	94.88	4,907	43.2	8.3	30.1	33.2	39.9	93.2	85.7	2.5	11.0	26.2	8.8	4.8	3.5
7	E.N.C...	141,634	116.9	13,771	117.45	4,164	52.6	4.2	30.6	33.2	45.7	92.1	85.3	3.2	4.8	14.6	7.8	5.8	4.1
8	W.N.C...	98,385	118.0	12,369	103.75	3,916	52.2	2.8	34.6	38.2	30.6	77.9	68.2	3.3	3.9	15.5	11.4	5.2	3.6
9	S.A.....	92,553	114.9	7,858	68.05	2,450	28.0	7.9	26.9	24.2	10.5	78.3	49.7	2.8	9.3	15.8	6.3	4.7	2.4
10	E.S.C...	88,900	115.1	6,736	58.45	1,886	27.7	7.6	39.6	24.6	6.6	72.5	47.7	3.0	6.5	9.5	8.8	4.1	2.4
11	W.S.C...	74,517	116.1	7,925	68.00	2,603	36.8	5.9	45.3	20.6	25.4	75.3	42.3	4.1	14.9	11.9	6.0	5.1	2.9
12	Mt.....	11,009	116.9	17,628	151.78	6,403	51.3	6.5	29.4	42.2	31.3	87.2	77.6	3.8	11.6	9.2	11.4	5.7	3.7
13	Pac.....	13,066	116.0	33,264	286.56	10,553	42.0	5.8	34.1	24.8	50.7	92.2	82.8	2.7	20.9	14.1	5.8	4.2	2.8
	N.E.																		
14	Maine...	5,038	112.8	6,402	56.11	3,808	26.0	6.0	23.4	13.7	30.1	86.1	75.3	1.3	14.7	26.1	5.2	4.1	2.7
15	N.H.....	1,707	113.5	7,861	69.48	3,374	21.1	5.1	28.5	12.9	30.0	94.4	79.5	1.1	10.2	43.3	10.4	3.5	2.0
16	Vt.....	2,506	115.8	7,793	67.06	3,503	29.3	2.1	48.5	16.6	21.4	88.8	78.1	1.4	6.7	34.7	7.3	3.3	2.0
17	Mass....	1,927	115.4	15,358	133.14	7,902	23.6	5.8	28.8	17.9	43.0	96.0	81.5	1.2	19.2	38.5	8.6	3.3	2.0
18	R.I.....	225	115.8	16,960	146.38	7,837	23.9	10.3	22.6	17.8	48.9	93.3	73.3	1.2	19.8	39.4	11.3	3.7	3.6
19	Conn....	1,617	116.5	21,442	184.44	9,404	25.2	4.2	36.0	20.7	44.2	94.7	82.0	1.5	14.3	35.0	7.8	3.2	2.0
	M.A.																		
20	N.Y.....	20,634	116.4	10,105	86.73	4,726	39.9	7.7	35.6	37.0	33.4	94.5	85.7	2.3	11.0	25.7	7.5	4.6	3.1
21	N.J.....	2,567	116.8	21,353	183.06	10,438	49.8	7.9	19.8	29.5	57.3	95.5	85.5	1.4	18.9	21.7	7.8	4.3	3.2
22	Pa.....	24,814	115.7	10,769	92.97	4,471	45.3	8.7	26.6	30.3	43.4	91.9	85.6	2.9	9.1	27.8	10.2	5.2	3.8
	E.N.C.																		
23	Ohio....	32,369	116.1	14,171	121.67	3,884	49.8	4.7	32.3	22.4	51.4	93.4	86.1	3.3	5.0	16.8	8.4	5.8	4.0
24	Ind.....	23,876	117.3	14,406	122.09	4,171	54.0	4.2	27.6	27.5	48.7	91.3	82.6	3.3	3.6	15.7	8.5	5.8	3.8
25	Ill.....	25,065	117.6	18,278	154.91	4,808	63.1	3.7	24.0	39.0	42.2	85.0	77.2	3.2	3.7	12.2	10.6	5.7	4.0
26	Mich....	24,827	116.4	11,109	95.34	3,404	49.5	7.1	28.5	25.2	56.9	95.4	89.3	3.6	7.4	11.5	6.8	6.4	4.7
27	Wis.....	35,497	117.2	11,638	99.10	4,486	48.7	2.1	37.2	48.2	33.1	94.3	89.3	2.7	5.0	15.4	5.4	5.4	4.0
	W.N.C.																		
28	Minn....	23,123	118.2	10,902	91.34	4,057	54.9	2.0	29.6	48.2	32.6	81.7	76.3	3.4	4.2	14.7	7.2	6.1	4.1
29	Iowa....	28,720	118.5	19,107	160.38	5,685	65.5	0.9	25.7	40.2	43.3	90.0	82.8	2.8	2.6	15.2	12.3	4.8	3.3
30	Mo.....	32,102	117.4	7,719	64.92	2,498	36.1	3.8	48.4	29.2	16.3	66.7	52.6	3.7	6.0	18.3	12.9	4.4	2.9
31	N.Dak...	650	118.8	5,602	47.18	1,560	51.0	10.8	30.7	18.5	32.3	50.0	42.3	5.9	6.7	4.9	7.9	12.6	7.6
32	S.Dak...	1,527	118.7	10,352	87.55	3,651	65.2	1.9	26.2	35.4	34.2	65.6	55.0	4.3	4.3	12.9	16.6	6.4	4.4
33	Nebr....	5,297	118.3	15,589	129.07	4,455	68.6	3.9	20.5	45.1	35.1	77.9	67.8	3.0	3.4	12.9	16.7	6.2	4.0
34	Kans....	6,966	117.8	9,362	78.21	2,420	47.5	6.5	37.6	34.8	32.9	72.2	58.7	4.5	3.9	14.8	11.3	6.4	4.5
	S.A.																		
35	Del.....	903	115.9	11,991	104.18	9,097	47.0	9.2	15.2	41.6	26.0	80.8	72.4	2.1	6.8	48.6	9.6	2.6	2.1
36	Md.....	4,787	116.8	14,022	116.88	5,170	41.1	8.1	25.3	45.0	27.3	85.9	75.1	2.6	11.4	26.6	9.2	5.0	3.1
37	D.C.....	.....	.....	.....	.....	.....	.....	.....	.....	.....	.....	.....	.....	.....	.....	.....	.....	.....	.....
38	Va.....	16,561	115.7	8,442	72.26	2,299	22.1	6.6	34.2	23.0	8.6	78.9	57.8	2.1	8.5	18.5	7.9	3.7	2.4
39	W.Va....	10,367	115.3	5,546	48.21	1,151	16.1	4.7	52.2	8.6	6.6	65.2	54.5	1.6	10.4	25.6	10.7	3.1	1.6
40	N.C.....	22,829	114.8	9,341	81.01	2,589	25.8	7.0	17.7	33.1	7.3	81.7	57.5	2.7	8.3	8.9	3.8	5.4	2.4
41	S.C.....	9,788	114.8	7,429	64.45	1,801	31.3	9.7	18.2	20.9	8.8	77.2	36.2	3.7	11.6	10.8	5.0	6.4	2.7
42	Ga.....	23,234	113.8	5,233	45.98	2,020	34.3	9.9	22.8	21.1	11.7	79.9	35.1	3.9	7.7	11.9	5.5	5.0	2.2
43	Fla.....	4,084	116.1	11,471	98.13	4,560	31.2	10.6	32.8	15.8	20.9	73.6	41.3	2.2	13.9	11.4	5.9	3.3	1.8
	E.S.C.																		
44	Ky.....	29,146	114.8	8,039	69.85	2,366	26.0	7.0	45.2	28.3	5.1	69.4	55.3	2.6	6.0	9.2	10.2	3.3	2.1
45	Tenn....	24,268	115.2	7,579	65.78	1,937	30.5	8.8	35.8	28.4	6.8	75.1	54.8	3.1	6.9	9.8	9.3	4.7	2.7
46	Ala.....	17,868	115.2	5,282	45.75	1,606	31.6	8.0	28.4	19.7	10.1	77.1	37.4	3.8	6.8	7.3	5.7	4.7	2.7
47	Miss....	17,618	115.5	4,927	42.72	1,294	23.1	6.4	46.9	18.3	5.4	69.3	36.0	3.1	6.8	13.0	7.2	4.5	2.2
	W.S.C.																		
48	Ark.....	17,965	116.7	6,239	53.30	2,277	30.4	6.4	42.3	21.4	10.9	74.4	50.6	3.6	13.0	13.7	6.1	4.4	2.3
49	La.....	6,441	116.2	8,267	70.78	2,356	24.2	8.3	43.9	29.3	8.4	80.6	52.5	3.8	14.4	11.4	4.9	5.5	3.2
50	Okla....	12,236	115.8	5,672	48.65	1,667	32.0	6.5	52.1	18.6	22.9	58.9	28.9	4.7	8.8	16.3	10.2	5.9	3.2
51	Tex.....	37,875	115.8	9,404	80.90	3,093	43.6	5.1	44.7	19.3	36.0	80.2	40.9	4.2	16.6	10.6	5.4	5.1	3.0
	Mt.																		
52	Mont....	1,390	116.6	10,488	90.29	3,717	41.9	7.3	40.3	35.3	29.9	87.4	80.2	2.9	9.2	9.6	8.1	8.1	4.6
53	Idaho...	3,487	116.3	20,048	175.81	6,992	56.3	4.3	25.3	47.9	31.1	93.9	87.4	4.1	11.6	6.5	8.5	5.6	4.2
54	Wyo.....	696	116.8	11,272	97.22	4,416	49.3	15.4	26.0	38.8	39.7	75.6	69.1	4.2	6.3	9.6	14.4	7.0	3.9
55	Colo....	2,216	117.9	15,795	134.18	6,954	56.4	6.4	23.2	37.0	41.2	88.9	75.8	3.4	9.4	10.1	19.4	5.9	3.8
56	N.Mex...	896	116.5	17,795	152.39	5,868	43.2	5.7	37.6	23.0	34.6	66.0	46.4	4.4	25.7	5.6	5.6	6.2	4.1
57	Ariz....	449	117.5	28,484	246.18	12,505	45.3	6.0	32.6	30.5	26.7	77.5	63.0	4.4	12.9	7.1	7.5	3.1	1.3
58	Utah....	1,735	116.9	20,542	173.78	6,078	49.1	7.7	32.6	56.0	17.6	90.8	82.7	3.6	10.2	15.9	12.0	5.1	2.7
59	Nev.....	140	116.1	20,164	173.82	5,991	47.4	3.1	35.5	53.6	10.7	67.9	64.3	1.5	11.0	16.8	4.9	7.4	3.4
	Pac.																		
60	Wash....	3,389	115.4	19,351	167.85	6,679	28.2	4.4	43.0	23.5	45.1	90.0	82.7	2.4	21.1	19.0	6.6	4.2	2.4
61	Oreg....	3,957	117.0	20,227	172.92	6,115	37.4	5.1	36.5	27.5	50.1	93.0	85.1	2.7	14.5	20.1	7.1	4.7	3.2
62	Calif...	5,720	115.8	51,083	440.70	15,873	53.3	7.1	27.1	23.7	54.3	92.9	81.2	2.7	22.5	11.4	5.2	4.0	2.8

BY DIVISIONS AND STATES: CENSUS OF 1950

See text. Base data in Volume I]

Percent distribution of total value of farm products sold for farms 100 to 139 acres, by source					Percent of totals for all farms represented by totals for farms 100 to 139 acres															
														Expenditures for—						
All crops	Field crops	All livestock and products	Dairy products	Other livestock and products (except poultry)	Number of farms	Land owned (acres)	Land rented from others (acres)	Land in farms (acres)	Cropland harvested (acres)	Number of cattle and calves	Number of hogs and pigs	All corn (acres)	Value of all farm products sold	Machine hire	Hired labor	Feed	Purchase of livestock and poultry	Gasoline and other petroleum fuel and oil	Farm machinery repairs	
36.0	29.7	63.3	24.6	28.2	10.8	7.4	4.7	5.8	8.1	8.9	11.3	10.4	9.0	10.1	7.0	10.6	7.0	9.0	8.7	1
22.2	18.5	77.4	31.4	34.5	13.3	9.6	5.4	8.0	8.4	11.1	11.3	9.6	10.6	12.6	8.7	12.5	8.1	10.1	10.2	2
59.5	54.0	38.9	11.6	18.3	9.7	8.8	6.6	7.5	9.3	8.5	12.1	12.8	8.7	8.8	6.8	10.1	7.0	8.8	7.7	3
56.5	31.6	43.2	19.1	16.5	5.2	1.4	0.8	0.9	3.2	3.2	5.6	4.2	4.9	5.7	5.1	4.8	3.5	5.2	4.7	4
24.6	17.2	73.9	40.9	7.5	12.6	12.4	9.2	11.8	13.5	12.8	7.7	12.6	11.1	14.3	9.0	12.0	12.7	11.3	11.7	5
21.5	12.3	78.1	49.8	13.8	16.2	17.9	15.8	17.4	19.5	19.2	17.5	20.8	16.0	21.3	12.5	15.0	16.9	17.6	17.5	6
24.5	21.3	75.2	32.5	34.0	16.0	16.5	11.1	14.7	14.5	17.1	13.9	13.4	14.3	17.6	10.2	15.7	11.3	14.8	14.9	7
18.9	18.1	80.9	17.1	51.7	10.0	5.2	3.0	4.1	4.5	6.3	9.3	6.7	6.7	7.8	4.8	8.6	5.1	5.7	5.7	8
57.5	48.7	39.9	12.4	13.5	9.7	11.1	10.6	10.4	11.8	10.1	12.3	12.1	9.9	12.2	7.4	11.0	9.3	10.8	9.9	9
52.8	51.0	45.5	13.1	27.7	9.7	13.3	11.4	12.8	12.5	12.9	13.7	13.4	11.6	11.0	7.6	12.0	11.1	11.4	10.5	10
67.6	63.0	32.0	9.4	15.7	9.6	5.1	3.9	4.1	6.5	5.7	9.3	12.9	6.4	6.6	6.2	8.1	4.0	6.5	5.5	11
52.6	47.2	47.3	15.2	27.5	5.7	0.8	0.6	0.5	2.7	2.4	6.3	3.7	4.1	5.4	3.8	3.9	3.3	4.3	4.2	12
58.5	23.6	41.0	21.2	10.9	4.9	2.9	1.4	2.0	4.1	4.5	5.0	8.7	5.4	6.0	5.7	5.2	3.8	6.1	5.0	13
46.8	41.0	50.7	19.8	5.3	16.6	13.8	12.8	13.5	15.8	15.5	12.3	11.7	13.2	15.5	10.5	15.8	16.1	13.2	12.7	14
8.9	2.8	89.0	42.5	12.1	12.8	11.9	9.2	11.3	13.9	11.3	6.0	9.3	10.0	11.4	6.5	9.6	14.1	10.3	12.6	15
2.8	1.5	93.6	72.4	10.2	13.2	8.9	5.0	8.2	10.0	9.7	10.2	8.3	9.5	10.4	5.1	10.0	9.9	8.6	8.4	16
22.4	8.7	77.1	39.6	8.1	8.7	14.2	12.6	13.5	14.0	13.3	5.6	16.1	10.3	14.4	10.1	11.5	11.8	10.6	11.2	17
15.4	12.3	84.4	62.8	6.9	8.6	14.1	12.6	13.4	14.6	18.2	1.3	22.7	10.5	13.7	12.0	11.2	14.3	8.6	14.4	18
19.9	12.2	80.0	45.6	6.4	10.4	15.8	10.6	14.6	14.9	16.4	8.4	15.8	11.3	17.5	8.5	12.9	12.8	12.7	12.7	19
21.1	10.3	78.4	57.0	11.2	16.5	15.7	11.2	14.9	16.4	16.2	16.4	16.5	14.5	19.2	10.9	14.1	16.1	15.4	14.6	20
35.9	12.5	64.0	40.7	7.5	10.4	18.9	15.9	17.3	18.7	20.1	7.6	19.7	11.9	17.3	12.8	8.2	11.5	14.8	15.8	21
18.2	14.1	81.3	45.8	17.6	16.9	20.3	20.5	20.3	22.8	22.7	20.8	23.1	19.2	23.8	14.7	18.9	19.1	20.6	21.1	22
28.2	25.4	71.5	25.4	35.2	16.2	18.5	15.5	17.8	18.0	19.0	17.7	17.8	17.2	20.4	11.1	18.2	16.4	17.7	18.3	23
25.2	23.7	74.4	17.1	46.1	14.3	16.0	10.4	14.2	13.7	15.0	13.9	13.4	13.3	17.2	8.6	14.2	11.1	13.8	13.5	24
34.7	32.8	65.2	16.5	41.7	12.8	11.9	7.4	9.5	9.1	10.4	9.8	9.1	8.7	12.6	5.6	10.2	7.1	9.4	9.1	25
35.8	26.2	63.6	34.5	20.5	16.0	17.4	14.0	16.7	18.2	18.8	16.5	18.1	17.5	19.3	13.0	16.9	16.0	17.6	17.9	26
7.4	5.1	92.2	58.7	26.6	21.1	18.3	16.7	17.9	20.0	21.6	19.5	19.5	20.6	21.6	14.3	20.8	17.3	20.4	21.0	27
14.3	12.8	85.5	32.1	37.2	12.9	9.5	5.7	8.3	7.6	11.5	9.8	8.1	9.6	11.3	6.9	11.4	7.7	8.6	9.2	28
14.8	14.6	85.2	11.0	63.3	14.1	11.5	8.0	9.9	9.9	10.3	11.6	9.9	10.0	12.4	6.3	10.6	7.1	10.4	10.3	29
25.5	24.0	74.2	15.9	47.1	14.0	11.7	8.6	10.7	11.1	11.8	11.5	11.2	10.9	12.7	9.9	12.2	8.8	10.6	10.2	30
52.7	52.7	47.2	8.9	31.7	1.0	0.3	0.1	0.2	0.2	0.3	0.3	0.3	0.2	0.5	0.2	0.4	0.4	0.3	0.3	31
19.2	18.8	80.7	9.1	62.7	2.3	0.7	0.4	0.4	0.7	0.7	1.4	1.1	1.3	1.7	0.9	1.9	1.5	1.0	1.0	32
34.0	33.8	66.0	7.0	51.2	4.9	1.6	1.4	1.3	2.2	1.9	3.3	3.1	3.0	3.6	2.3	3.3	2.7	3.1	2.8	33
31.2	29.4	68.8	16.9	40.3	5.3	2.9	1.1	1.7	1.8	2.6	4.1	4.5	2.2	2.8	1.7	3.3	1.3	2.2	2.0	34
11.5	8.1	88.2	14.3	4.0	12.1	12.8	11.2	12.2	12.7	13.6	11.4	14.0	9.9	18.9	9.3	10.3	9.1	11.0	12.2	35
27.1	21.4	72.1	34.8	16.0	13.2	14.9	11.5	13.6	14.7	16.2	13.9	15.2	13.6	16.6	10.5	12.7	13.0	15.3	13.8	36
.....	.....	.....	.....	.....	.....	.....	.....	.....	.....	.....	.....	.....	.....	.....	.....	.....	.....	.....	.....	37
45.3	40.1	52.4	13.9	20.5	11.0	12.6	11.6	12.3	12.7	10.9	13.6	12.8	11.5	12.9	7.2	12.3	8.2	11.4	11.2	38
17.9	7.8	78.8	22.0	35.5	12.7	15.0	13.2	14.7	15.7	14.1	15.0	15.3	12.5	12.5	10.1	11.3	9.3	11.4	10.2	39
76.2	74.1	20.7	6.7	7.6	7.9	13.7	13.1	13.5	11.6	12.9	11.0	10.7	10.1	12.1	9.7	11.5	11.1	12.0	12.5	40
74.0	66.1	23.7	6.4	9.5	7.0	9.9	9.3	9.4	8.9	8.1	9.1	9.1	7.6	9.6	6.9	10.4	9.0	9.1	7.6	41
65.8	61.8	29.7	5.4	13.0	11.7	10.0	11.9	10.3	12.7	10.6	13.8	13.6	11.7	14.0	8.0	10.9	9.7	10.8	8.9	42
72.5	16.5	26.6	12.9	10.2	7.2	4.1	2.3	2.9	8.6	3.3	11.2	11.5	5.3	6.7	3.8	6.4	5.7	5.5	4.4	43
48.2	47.4	51.1	13.3	33.8	13.4	17.2	16.2	17.1	17.0	16.7	16.5	16.9	15.6	18.0	11.0	14.6	13.0	14.6	15.0	44
48.4	46.3	50.0	16.0	29.9	10.5	15.1	14.2	15.0	15.1	15.0	14.9	15.4	13.2	14.9	10.4	12.9	12.0	14.9	13.2	45
70.8	66.8	26.1	5.1	15.7	8.5	9.9	10.0	9.8	11.3	7.7	11.9	11.9	9.9	11.3	7.0	7.6	7.3	10.6	10.2	46
53.5	51.6	42.9	16.8	19.7	7.0	11.3	7.1	9.8	7.7	10.9	9.1	9.6	6.4	4.2	3.3	10.8	8.1	5.9	4.4	47
66.4	62.5	32.6	9.2	14.6	9.8	11.4	10.3	11.1	10.7	13.0	12.0	13.2	9.9	10.5	8.1	12.2	10.4	8.8	7.4	48
71.1	66.1	27.5	11.8	13.7	5.2	8.1	6.0	6.7	5.8	6.7	5.7	6.8	5.7	8.6	5.2	7.2	4.4	5.9	4.9	49
47.0	44.7	52.8	13.6	32.1	8.6	4.7	3.5	4.0	3.8	4.9	8.6	11.2	4.1	4.3	4.0	5.7	3.1	4.1	3.2	50
71.0	65.8	28.7	8.4	13.6	11.4	3.9	3.2	3.0	6.8	4.8	9.9	15.4	6.4	6.4	6.3	7.9	3.5	6.9	6.0	51
42.6	41.8	57.0	20.2	33.2	4.0	0.4	0.2	0.3	0.9	1.1	5.1	0.7	1.7	2.4	1.5	2.3	1.4	1.8	1.6	52
63.6	58.1	36.3	14.6	20.0	8.7	3.2	3.5	3.1	6.2	6.5	9.7	14.0	8.6	11.6	8.7	6.3	6.6	8.9	9.0	53
51.7	50.7	48.3	8.9	37.2	5.5	0.4	0.3	0.2	2.1	0.9	4.9	1.1	2.2	4.6	1.1	1.7	1.7	2.9	2.7	54
45.8	37.5	54.2	10.6	38.9	4.9	0.8	0.9	0.7	2.1	2.3	4.9	3.7	3.6	3.8	3.3	3.5	3.5	3.8	3.8	55
79.6	77.6	20.4	5.3	13.9	3.8	0.4	0.2	0.2	2.3	0.6	3.4	3.8	2.9	4.6	5.1	1.9	1.0	3.6	4.0	56
55.4	51.9	44.6	15.0	23.6	4.3	0.6	0.1	0.1	2.7	2.1	2.2	1.3	2.6	2.8	1.7	3.7	2.1	2.3	1.4	57
31.1	24.7	68.9	25.1	30.2	7.2	2.6	1.9	1.9	7.6	7.5	10.4	12.9	7.6	9.6	6.5	6.2	6.2	8.6	8.6	58
17.1	8.8	82.9	43.0	36.8	4.5	0.3	0.6	0.2	1.9	1.3	5.9	2.0	2.5	1.7	1.6	3.6	0.9	3.6	3.0	59
44.1	16.0	54.8	31.2	14.6	4.9	3.4	0.9	2.2	2.6	6.6	5.5	9.1	5.8	7.1	7.4	7.6	6.2	5.4	3.6	60
47.9	27.8	50.3	20.6	16.2	6.6	2.7	1.7	2.3	5.4	4.6	7.8	14.7	7.8	9.5	7.3	10.2	7.5	7.6	7.0	61
64.8	24.4	35.2	18.8	8.6	4.2	2.8	1.6	1.8	4.4	3.8	4.0	6.1	4.9	5.3	5.2	3.8	3.0	5.9	5.0	62

Table 50.—FARMS OF 140 TO 179 ACRES—SELECTED CHARACTERISTICS,

[Data are based on reports for only a sample of farms.

	Region, division, and State	Number of farms 140 to 179 acres	Average for farms 140 to 179 acres				Percent of land in farms 140 to 179 acres represented by—			Percent of farms 140 to 179 acres reporting—				Percent of total value of farm products sold for farms 140 to 179 acres represented by expenditures for—					
			Total land per farm (acres)	Value of land and buildings (dollars)		Farm products sold per farm (dollars)	Cropland harvested	Cropland not harvested and not pastured	Land pastured	Tractor		Electricity	Electric washing machine	Machine hire	Hired labor	Feed	Purchase of livestock and poultry	Gasoline and other petroleum fuel and oil	Farm machinery repairs
				Per farm	Per acre					With horses and/or mules	Without horses or mules								
1	U.S.....	522,272	157.8	15,524	98.04	4,866	47.5	4.8	32.0	36.6	33.5	83.3	68.4	3.1	7.7	13.9	9.7	5.5	3.7
2	The North..	323,211	158.0	17,805	112.25	5,551	56.3	3.6	28.6	41.5	40.6	87.1	79.5	2.9	5.1	15.0	10.4	5.6	3.9
3	The South..	171,675	157.3	9,734	61.73	2,986	31.6	6.7	38.0	27.8	19.4	76.2	46.6	3.8	13.0	11.6	7.1	5.3	3.2
4	The West...	27,386	158.0	24,153	152.96	8,370	43.0	7.3	34.7	35.1	38.6	84.1	73.6	3.5	16.8	10.3	9.8	5.1	3.5
	Geo. Div.																		
5	N.E.....	9,167	156.7	11,116	70.60	6,117	24.2	4.5	33.3	21.0	34.4	91.8	80.5	1.5	16.6	30.1	6.8	3.9	2.6
6	M.A.....	28,389	156.8	12,387	79.10	6,033	40.3	6.7	33.7	41.8	37.2	94.8	88.5	2.2	12.3	25.1	7.7	4.9	3.7
7	E.N.C...	118,069	157.3	19,720	124.97	5,723	55.9	3.4	29.1	36.9	48.8	93.8	87.7	2.8	4.6	12.8	8.5	5.8	4.0
9	W.N.C...	167,586	158.7	17,710	110.99	5,320	61.0	3.2	27.1	45.7	35.7	80.7	72.1	3.1	3.5	13.9	12.6	5.7	3.9
9	S.A.....	50,658	156.7	9,792	62.23	3,038	25.4	7.8	27.5	30.5	10.8	80.0	52.0	2.8	11.6	15.8	7.1	5.1	2.8
10	E.S.C...	49,820	156.6	8,451	53.98	2,310	24.3	7.2	40.9	30.2	6.7	72.9	48.9	2.9	8.3	9.9	9.4	4.6	2.8
11	W.S.C...	71,197	158.2	10,559	66.53	3,423	41.0	5.6	43.4	24.2	34.4	75.7	41.2	4.9	16.0	9.8	6.1	5.7	3.5
12	Mt.....	15,708	158.4	18,297	115.50	6,977	46.9	7.6	33.6	40.5	33.0	80.7	69.7	3.8	11.3	8.7	15.0	6.0	3.9
13	Pac.....	11,678	157.4	32,127	204.37	10,270	37.8	6.9	36.3	27.9	46.2	88.7	78.8	3.3	21.9	11.8	5.0	4.3	3.1
	N.E.																		
14	Maine...	3,232	156.7	7,633	48.85	5,152	23.7	6.5	22.7	19.2	33.1	86.5	76.6	1.5	17.7	21.6	4.0	4.5	3.2
15	N.H.....	1,144	156.1	9,419	60.69	4,441	19.4	3.1	29.2	19.2	30.9	95.6	81.6	0.9	14.4	42.0	6.1	3.4	1.8
16	Vt.....	2,498	158.0	9,243	57.27	4,434	27.3	2.8	48.5	23.3	23.1	92.4	82.8	1.6	9.3	33.1	7.6	3.5	2.3
17	Mass....	1,220	155.9	17,141	109.83	8,855	24.0	5.4	28.4	25.8	43.0	96.3	83.2	1.3	23.3	31.1	9.1	4.3	2.6
18	R.I.....	145	156.1	25,808	164.76	13,020	20.8	9.1	34.1	3.4	72.4	100.0	82.8	1.8	13.9	46.6	9.8	3.2	2.7
19	Conn....	928	155.2	22,200	143.10	11,180	24.0	2.1	40.4	19.5	56.7	96.8	82.5	1.7	16.9	30.6	7.5	3.5	2.4
	M.A.																		
20	N.Y.....	13,989	157.5	11,578	73.78	5,932	38.2	6.0	39.5	47.2	28.7	95.6	88.9	2.0	11.4	26.5	7.1	4.4	3.2
21	N.J.....	1,337	156.8	26,489	168.20	13,161	52.6	5.8	21.7	35.7	59.2	98.3	89.9	1.7	21.7	17.9	6.1	4.6	4.0
22	Pa.....	13,063	156.1	11,879	76.08	5,408	41.4	7.6	28.7	36.6	44.0	93.5	87.9	2.6	11.0	25.3	8.9	5.6	4.0
	E.N.C.																		
23	Ohio....	21,950	157.4	18,704	118.54	5,244	51.9	4.3	30.9	26.1	55.1	95.7	88.6	2.9	5.1	14.6	8.2	6.0	3.8
24	Ind.....	19,281	157.7	20,928	132.43	5,864	59.0	3.4	25.4	28.9	56.2	93.6	87.0	2.9	3.6	14.2	8.2	5.9	4.0
25	Ill.....	31,741	157.1	28,916	182.72	7,258	70.4	2.4	20.3	39.2	51.0	91.3	84.9	2.7	3.3	10.6	11.1	5.5	3.9
26	Mich....	17,400	156.8	13,497	86.17	4,196	48.0	6.4	30.3	28.6	57.3	95.8	90.3	3.5	7.2	10.9	6.8	6.6	4.8
27	Wis.....	27,697	157.5	13,054	82.72	5,193	45.2	2.1	39.6	53.5	30.9	94.3	88.9	2.7	5.8	14.6	5.5	5.5	4.0
	W.N.C.																		
28	Minn....	39,479	159.0	15,226	95.46	5,242	62.7	2.0	23.7	53.4	35.4	85.6	79.9	3.4	4.1	12.9	8.1	6.7	4.4
29	Iowa....	48,846	158.7	27,550	172.27	7,883	70.4	0.8	21.9	44.3	45.6	94.0	88.1	2.6	2.9	14.4	14.1	4.9	3.3
30	Mo.....	27,966	157.2	9,450	59.93	3,073	36.5	4.0	47.8	38.6	16.8	69.2	55.6	3.8	5.2	17.2	12.3	4.9	3.5
31	N.Dak...	4,555	160.2	6,948	43.46	2,415	61.4	14.0	17.1	30.0	43.0	48.6	40.8	5.9	5.0	4.6	3.4	10.4	6.3
32	S.Dak...	8,750	159.6	13,474	84.50	4,213	70.6	2.4	20.2	47.2	36.1	66.5	57.5	4.2	3.6	13.1	14.6	7.0	5.2
33	Nebr....	20,774	159.8	18,947	117.65	5,267	70.5	4.1	19.1	50.5	35.3	78.6	68.1	2.7	3.2	12.9	16.0	6.3	4.6
34	Kans....	17,216	158.6	12,524	78.36	3,192	53.2	7.8	32.0	41.5	37.8	69.0	56.5	4.2	3.2	12.6	12.2	7.0	5.1
	S.A.																		
35	Del.....	697	154.8	13,215	84.47	10,228	48.0	8.9	15.4	48.1	22.8	84.8	72.5	2.0	6.3	45.6	10.4	3.0	2.4
36	Md.....	3,289	158.0	16,520	102.13	6,422	41.1	7.6	25.9	54.2	25.7	87.4	74.1	2.5	13.9	23.1	9.4	4.8	3.4
37	D.C.....	.....	.....	.....	.....	.....	.....	.....	.....	.....	.....	.....	.....	.....	.....	.....	.....	.....	.....
38	Va.....	9,464	156.7	11,123	70.99	2,818	21.0	6.2	33.4	30.2	7.5	81.0	61.2	2.5	11.9	15.1	10.2	4.3	2.5
39	W.Va....	5,540	156.5	7,173	46.03	1,705	15.6	4.8	52.4	11.5	7.8	67.3	57.0	1.3	12.0	25.5	9.9	3.9	1.9
40	N.C.....	10,935	156.4	11,178	70.94	2,888	21.8	6.6	17.4	38.5	6.1	82.6	58.8	3.0	9.7	10.2	4.8	6.3	3.1
41	S.C.....	5,591	156.9	9,292	58.71	2,121	28.6	9.0	19.0	27.5	9.0	81.5	36.2	4.2	13.0	10.2	5.9	7.3	3.5
42	Ga.....	12,124	156.5	6,303	40.24	2,315	28.9	10.0	24.1	27.7	12.8	81.1	39.3	3.7	8.8	12.8	5.7	5.9	2.7
43	Fla.....	3,018	157.5	12,737	80.54	5,774	28.4	11.3	33.7	23.6	20.4	74.5	40.9	1.6	17.5	9.3	3.6	3.7	2.3
	E.S.C.																		
44	Ky.....	15,184	156.2	10,525	67.52	2,997	25.1	6.7	45.5	37.2	5.7	70.2	57.2	2.5	7.3	8.7	11.3	3.9	2.4
45	Tenn....	13,109	156.6	9,769	62.54	2,445	27.2	8.2	36.6	36.1	6.3	76.8	57.8	3.0	8.4	10.1	11.1	4.9	3.4
46	Ala.....	10,178	157.0	6,186	39.39	1,982	25.1	7.5	31.2	23.4	9.6	77.6	38.7	3.1	8.5	8.5	4.6	4.9	2.7
47	Miss....	11,349	156.9	6,140	39.00	1,502	19.2	6.3	48.6	20.3	5.8	67.6	36.9	3.7	10.4	14.8	7.0	5.5	2.8
	W.S.C.																		
48	Ark.....	12,107	157.1	7,133	45.34	2,361	26.4	6.1	44.9	24.6	11.4	74.1	51.0	3.5	15.4	12.8	7.0	5.3	2.8
49	La.....	3,781	157.4	10,818	69.11	3,114	23.2	8.4	44.8	34.0	9.0	82.3	57.7	3.0	14.6	11.4	7.1	6.7	4.0
50	Okla....	24,194	158.6	9,086	56.81	2,598	39.6	6.1	46.4	24.7	35.7	65.1	33.0	5.2	9.3	11.7	8.8	6.3	4.3
51	Tex.....	31,115	158.4	13,086	82.53	4,497	49.8	4.7	40.2	22.6	45.5	83.9	41.7	5.1	19.2	8.2	4.6	5.5	3.3
	Mt.																		
52	Mont....	2,396	158.7	11,795	74.45	3,931	39.3	10.0	41.5	37.1	29.7	75.2	65.8	3.0	8.7	8.9	14.2	8.0	5.3
53	Idaho...	3,821	157.2	20,060	127.28	6,662	46.9	6.9	31.3	50.2	27.8	88.1	82.0	3.9	11.2	6.8	9.5	5.9	4.2
54	Wyo.....	1,310	158.4	15,012	93.66	5,143	45.6	9.5	31.7	43.1	38.9	87.4	75.6	2.6	10.5	12.1	16.7	9.2	5.2
55	Colo....	4,491	158.6	19,705	123.99	9,429	57.2	7.1	25.1	37.7	42.9	83.5	70.6	3.5	9.5	9.1	20.9	5.4	3.8
56	N.Mex...	1,443	160.8	16,865	106.04	5,742	38.3	4.3	45.8	16.7	34.0	52.2	29.5	4.8	23.8	5.2	5.6	6.5	3.7
57	Ariz....	638	157.5	28,861	185.24	11,609	43.8	8.1	39.0	34.0	34.8	76.8	60.2	6.3	16.4	7.0	8.8	4.4	2.9
58	Utah....	1,373	157.8	19,352	122.90	5,941	40.4	8.8	39.7	54.5	14.9	88.0	82.5	3.5	9.9	14.0	17.8	5.1	2.8
59	Nev.....	236	159.7	22,368	139.36	6,727	30.8	7.2	38.1	36.4	21.2	68.2	59.7	2.8	6.3	9.2	4.1	5.4	2.4
	Pac.																		
60	Wash....	3,172	157.4	20,153	128.45	6,830	30.4	6.4	42.8	30.0	42.0	89.8	83.0	2.7	21.1	16.6	6.1	4.5	2.8
61	Oreg....	3,629	157.6	21,269	134.33	6,135	33.8	5.5	38.9	30.0	45.0	87.2	78.9	2.8	14.8	14.2	5.8	5.4	3.6
62	Calif...	4,877	157.3	48,432	309.41	15,620	45.7	8.2	30.2	24.9	49.7	89.0	75.9	3.7	24.2	9.7	4.4	3.9	3.1

BY DIVISIONS AND STATES: CENSUS OF 1950

See text. Base data in Volume I]

Percent distribution of total value of farm products sold for farms 140 to 179 acres, by source					Percent of totals for all farms represented by totals for farms 140 to 179 acres									Expenditures for—						
All crops	Field crops	All livestock and products	Dairy products	Other livestock and products (except poultry)	Number of farms	Land owned (acres)	Land rented from others (acres)	Land in farms (acres)	Cropland harvested (acres)	Number of cattle and calves	Number of hogs and pigs	All corn (acres)	Value of all farm products sold	Machine hire	Hired labor	Feed	Purchase of livestock and poultry	Gasoline and other petroleum fuel and oil	Farm machinery repairs	
35.5	31.5	64.0	19.8	35.9	9.7	7.9	7.4	7.1	11.3	10.6	16.7	15.4	11.2	12.7	7.9	11.4	10.1	12.1	12.0	1
25.5	23.5	74.2	22.7	42.5	14.3	11.6	11.4	11.6	13.8	14.8	19.7	17.9	15.1	17.2	10.4	14.8	13.1	15.2	15.3	2
60.9	55.8	37.6	12.1	18.4	6.5	7.6	6.8	6.9	8.8	7.5	9.0	9.1	7.7	9.0	7.5	8.1	6.4	8.8	8.3	3
59.5	41.8	40.1	13.6	21.3	5.9	2.0	1.3	1.3	4.7	3.9	7.2	6.6	5.3	7.2	5.3	4.3	4.9	6.2	5.8	4
26.6	20.1	71.4	46.7	8.7	8.9	11.6	11.2	11.4	12.3	12.8	13.4	12.9	9.8	14.0	9.2	9.3	10.1	11.1	12.2	5
19.4	11.0	79.9	56.0	12.6	9.6	13.8	14.8	13.9	14.5	15.3	10.4	14.9	11.7	14.0	10.3	10.5	10.9	13.2	13.5	6
28.9	26.8	70.7	26.7	37.2	13.3	15.3	17.6	16.5	17.3	17.8	17.9	17.5	16.5	18.1	11.2	15.9	14.2	17.1	17.0	7
23.9	23.6	76.0	11.9	54.2	17.1	9.8	9.2	9.4	12.2	13.1	21.3	18.3	15.5	17.2	10.1	17.8	13.1	14.5	14.6	8
53.3	41.8	44.0	16.1	14.6	5.3	8.3	7.9	7.8	8.0	7.7	8.1	7.9	6.8	8.2	6.3	7.5	7.1	8.1	7.9	9
49.8	47.7	47.8	14.4	29.8	5.5	10.0	9.0	9.8	8.4	9.4	9.4	8.8	8.0	7.4	6.7	8.6	8.2	8.8	8.4	10
70.8	68.2	28.9	8.5	15.3	9.1	5.9	5.9	5.3	9.4	6.6	9.7	11.8	8.2	10.0	8.5	8.4	5.2	9.3	8.6	11
52.3	49.5	47.6	10.6	33.3	8.1	1.6	1.1	1.0	4.7	3.7	9.6	6.5	6.4	8.3	5.8	5.7	6.7	7.0	7.0	12
66.1	34.6	33.1	16.3	10.1	4.4	3.3	1.8	2.5	4.5	4.1	5.0	7.6	4.6	6.4	5.1	3.7	2.8	5.4	4.8	13
53.4	48.9	43.7	21.1	5.7	10.6	12.1	14.7	12.0	12.8	13.4	11.3	11.0	12.1	16.3	11.6	11.9	11.3	13.2	13.9	14
14.0	8.5	83.2	37.0	12.5	8.5	10.9	6.9	10.4	11.8	10.8	7.5	11.6	9.3	8.8	8.5	8.7	7.7	9.4	10.9	15
4.1	2.9	92.2	75.1	10.3	13.1	11.4	10.0	11.2	12.7	12.9	11.8	12.7	11.9	14.8	8.8	11.9	12.9	11.5	12.2	16
24.4	8.4	74.7	47.4	12.0	5.5	11.8	12.2	11.6	12.2	12.5	19.4	13.3	7.8	11.7	9.3	7.1	9.5	10.6	11.1	17
7.3	2.2	92.6	61.7	5.3	5.6	10.6	19.2	11.7	11.0	17.2	1.0	18.1	10.8	21.6	8.7	13.6	12.7	7.7	11.2	18
20.2	14.8	79.5	57.4	7.2	6.0	11.3	11.3	11.1	10.9	12.9	2.6	13.1	8.0	14.1	7.1	8.0	8.7	9.8	11.1	19
15.8	8.6	83.6	63.6	11.1	11.2	13.8	13.1	13.7	14.4	15.4	11.0	15.1	12.6	14.7	9.8	12.6	13.3	12.9	13.1	20
41.0	15.0	58.8	45.2	5.5	5.4	11.7	15.3	12.1	13.9	14.4	2.3	14.3	7.7	12.9	9.5	4.4	5.8	10.4	12.8	21
18.2	12.9	80.9	49.8	16.3	8.9	14.1	16.4	14.4	14.8	15.4	12.7	14.9	12.3	13.6	11.4	10.9	10.6	14.3	14.2	22
30.8	28.3	68.8	22.4	37.4	11.0	14.6	18.7	16.4	17.3	16.6	16.7	17.1	15.9	16.7	10.5	14.6	15.0	16.8	16.2	23
28.0	26.8	71.8	16.2	47.3	11.6	13.3	16.9	15.4	16.2	15.9	17.2	16.2	15.2	16.9	9.9	14.7	12.2	16.0	16.0	24
40.3	39.1	59.7	12.7	41.7	16.3	14.4	16.6	16.1	17.2	17.5	18.4	17.9	16.7	19.9	9.9	17.0	14.2	17.5	17.3	25
34.1	28.4	65.3	35.6	21.7	11.2	14.9	18.0	15.8	16.7	17.2	16.7	16.7	15.2	16.3	11.1	13.9	14.0	15.8	16.1	26
7.4	5.3	92.0	56.2	29.8	16.4	18.3	19.9	18.8	19.4	19.8	20.6	19.9	18.7	19.4	15.0	17.9	16.1	18.7	19.0	27
23.1	22.4	76.7	21.5	41.2	22.0	19.3	17.8	19.0	19.9	22.2	26.1	23.0	21.1	24.7	14.8	22.1	19.1	20.7	21.3	28
18.9	18.8	81.0	8.1	64.7	24.0	20.6	23.5	22.6	24.2	22.9	25.8	24.4	23.5	26.5	16.3	23.7	19.3	24.7	24.4	29
23.3	22.3	76.4	14.7	51.6	12.2	12.6	11.6	12.5	13.1	12.9	13.4	13.6	11.7	13.9	9.1	12.3	9.1	12.7	13.0	30
68.1	68.1	31.8	7.0	20.3	7.0	2.6	1.1	1.8	2.2	2.0	3.0	2.5	2.7	5.6	1.7	3.6	1.9	2.5	2.5	31
24.4	24.4	75.5	7.2	58.4	13.2	3.8	3.2	3.1	5.6	4.9	13.1	9.7	8.3	11.4	5.0	12.7	8.9	7.3	7.9	32
33.7	33.6	66.3	6.6	51.7	19.4	6.3	9.0	7.0	12.1	9.2	19.8	16.5	13.9	15.4	9.6	15.3	11.9	14.4	15.0	33
34.3	34.1	65.6	13.1	42.0	13.1	7.1	4.6	5.6	6.8	7.7	12.4	13.5	7.1	8.5	4.4	9.3	4.7	7.9	7.4	34
15.8	9.5	84.0	16.0	4.2	9.4	13.8	10.7	12.6	13.4	14.8	10.9	12.5	8.6	15.7	7.5	8.3	8.6	11.3	12.1	35
31.7	23.2	67.9	39.5	12.5	9.1	12.2	15.2	12.6	13.7	14.9	12.0	13.9	11.6	13.7	10.9	9.4	11.4	12.3	12.9	36
.....	.....	.....	.....	.....	.....	.....	.....	.....	.....	.....	.....	.....	.....	.....	.....	.....	.....	.....	.....	37
44.1	37.5	53.3	15.9	24.1	6.3	9.5	10.3	9.5	9.3	8.5	8.9	8.8	8.0	10.4	7.1	7.0	7.4	9.2	8.0	38
13.9	6.8	83.5	26.9	34.9	6.8	10.6	10.6	10.6	11.0	10.2	9.8	9.7	10.1	8.5	9.5	9.0	6.9	11.3	10.1	39
69.1	67.4	27.3	8.8	10.3	3.8	9.1	8.2	8.8	6.4	8.5	6.4	5.8	5.4	7.1	6.0	7.0	7.4	7.4	8.4	40
67.8	59.0	28.2	11.6	10.1	4.0	8.1	6.7	7.4	6.3	7.1	6.2	6.2	5.1	7.3	5.2	6.6	7.2	7.0	6.5	41
62.2	58.2	32.8	8.0	14.3	6.1	7.5	8.2	7.4	7.7	7.2	8.7	8.1	7.1	8.1	5.5	7.1	6.1	7.7	6.5	42
77.2	18.5	22.1	10.6	7.6	5.3	3.9	2.4	2.9	7.8	2.4	8.6	10.5	4.8	4.4	4.4	4.8	3.2	5.6	5.4	43
46.6	45.6	52.6	11.7	37.5	7.0	12.1	12.4	12.1	11.6	11.8	11.5	11.2	10.4	11.8	8.9	9.2	9.6	11.5	11.3	44
44.0	40.6	54.3	16.9	33.3	5.7	11.0	10.6	11.0	9.9	10.8	10.1	9.8	9.1	10.0	8.7	9.1	9.9	10.8	11.1	45
66.5	63.3	28.6	10.8	14.7	4.8	7.6	7.6	7.6	7.0	5.8	7.9	7.1	7.0	6.4	6.1	6.2	4.1	7.8	7.3	46
50.4	48.6	45.1	21.1	19.9	4.5	9.4	6.9	8.6	5.6	8.5	6.5	6.9	4.8	3.8	3.8	9.3	5.9	5.4	4.2	47
66.7	62.1	32.1	8.9	15.7	6.6	10.2	9.3	10.1	8.5	10.4	9.6	9.9	6.9	7.2	6.7	8.0	8.4	7.4	6.3	48
66.9	62.4	31.8	14.1	16.0	3.0	6.3	4.7	5.3	4.4	5.0	4.0	4.5	4.4	5.3	4.0	5.6	5.0	5.6	4.8	49
58.2	56.3	41.6	11.1	24.7	17.0	10.5	11.4	10.7	12.8	11.6	15.0	18.0	12.8	14.7	13.2	12.9	8.3	13.7	13.1	50
77.6	75.2	22.3	6.8	11.0	9.4	3.9	4.0	3.4	8.7	4.6	9.3	12.1	7.7	9.5	8.8	7.4	3.6	8.9	8.0	51
45.3	45.0	54.5	11.0	40.1	6.8	0.9	0.5	0.6	2.0	2.3	7.2	1.7	3.2	4.7	2.7	4.0	4.5	3.3	3.4	52
61.7	60.3	38.0	12.0	24.5	9.5	4.9	4.5	4.5	7.7	7.5	8.8	8.5	8.8	11.2	8.6	6.8	7.5	9.6	9.1	53
49.2	47.8	50.8	13.2	33.3	10.4	1.1	0.7	0.6	5.0	2.1	10.5	6.8	5.1	6.6	4.1	4.8	4.6	8.9	8.2	54
46.9	43.8	53.1	8.2	41.7	9.9	2.0	2.7	1.9	5.9	5.5	11.6	7.7	9.7	10.5	9.1	8.5	10.3	9.6	10.2	55
82.1	79.7	17.9	4.8	11.8	6.1	0.9	0.4	0.5	4.6	1.4	6.8	5.2	4.6	8.1	7.5	2.9	1.6	6.0	5.7	56
63.5	53.5	36.5	11.7	20.3	6.1	1.1	0.3	0.3	4.9	3.0	6.7	1.8	3.5	5.5	3.0	4.9	3.4	4.4	4.2	57
31.3	26.9	68.7	16.7	38.5	5.7	2.7	2.1	2.0	6.7	5.9	10.2	8.3	5.9	7.2	4.9	4.2	7.2	6.7	7.0	58
17.4	17.4	82.6	33.6	46.4	7.6	1.0	0.6	0.5	2.9	2.5	10.3	11.2	4.5	5.6	1.7	3.6	1.4	4.8	3.8	59
53.2	29.2	45.3	25.6	12.6	4.5	3.9	1.6	2.8	3.6	6.7	5.2	7.9	5.5	7.7	7.0	6.3	5.4	5.5	4.0	60
56.8	38.4	40.9	16.8	15.4	6.1	3.4	2.0	2.8	6.0	4.9	9.8	11.3	7.1	8.9	6.8	6.6	5.7	7.9	7.0	61
72.5	35.0	27.4	13.5	7.8	3.6	3.0	1.8	2.1	4.4	3.0	3.5	5.9	4.0	5.8	4.6	2.7	2.0	4.7	4.5	62

Table 51.—FARMS OF 180 TO 219 ACRES—SELECTED CHARACTERISTICS,

[Data are based on reports for only a sample of farms.

	Region, division, and State	Number of farms 180 to 219 acres	Average for farms 180 to 219 acres			Percent of land in farms 180 to 219 acres represented by—			Percent of farms 180 to 219 acres reporting—				Percent of total value of farm products sold for farms 180 to 219 acres represented by expenditures for—					
									Tractor									
			Total land per farm (acres)	Value of land and buildings (dollars)		Farm products sold per farm (dollars)	Cropland harvested	Cropland not harvested and not pastured	Land pastured	With horses and/or mules	Without horses or mules	Electricity	Electric washing machine	Machine hire	Hired labor	Feed	Purchase of livestock and poultry	Gasoline and other petroleum fuel and oil	Farm machinery repairs
				Per farm	Per acre														
1	U.S.....	276,283	197.4	18,442	93.19	5,763	44.5	4.7	33.6	41.3	32.0	85.2	70.5	2.8	9.0	13.8	10.0	5.5	3.8
2	The North..	168,972	197.4	20,996	106.08	6,604	53.4	3.6	30.2	48.1	39.5	89.0	81.7	2.6	6.3	14.7	10.7	5.6	3.9
3	The South..	95,345	197.4	11,946	60.39	3,588	29.1	6.3	39.4	34.6	18.0	78.3	49.6	3.5	13.9	12.4	8.1	5.4	3.3
4	The West...	11,966	197.4	33,478	169.06	10,967	41.3	6.8	36.9	41.5	37.2	87.6	79.2	2.8	19.0	9.7	9.4	4.9	3.8
	Geo. Div.																		
5	N.E.....	6,163	197.0	12,175	62.19	6,745	23.1	3.4	35.2	24.5	31.2	91.1	81.1	1.3	16.6	27.8	5.8	3.8	2.5
6	M.A.....	17,621	197.3	14,769	74.95	7,379	38.3	6.3	35.6	42.9	38.6	95.6	88.5	2.0	13.8	25.4	7.9	4.7	3.7
7	E.N.C...	67,832	197.2	24,122	122.08	6,903	55.2	3.5	29.0	40.8	47.8	94.1	88.5	2.6	5.7	12.0	8.9	5.8	4.1
8	W.N.C...	77,356	197.7	20,383	102.65	6,156	57.8	3.0	29.6	51.1	33.2	82.8	74.3	2.9	4.1	13.4	13.5	5.7	3.9
9	S.A.....	31,710	197.6	11,913	60.20	3,625	24.2	7.2	29.0	36.6	11.6	80.4	52.7	2.7	13.8	16.5	7.0	5.5	3.2
10	E.S.C...	27,844	196.7	10,909	55.34	2,902	23.7	6.9	41.6	38.3	6.7	75.7	51.8	3.0	9.6	9.7	11.7	5.1	3.1
11	W.S.C...	35,791	197.8	12,754	64.31	4,088	37.6	5.2	46.8	30.0	32.4	78.4	45.1	4.4	16.4	10.6	6.9	5.6	3.5
12	Mt.....	6,064	197.6	22,117	111.51	8,198	44.4	7.3	36.3	50.2	28.4	84.5	76.1	3.2	13.0	9.1	13.5	6.0	3.9
13	Pac.....	5,902	197.3	45,436	229.84	13,857	38.2	6.3	37.6	32.5	46.3	90.7	82.4	2.5	22.7	10.2	6.9	4.2	3.8
	N.E.																		
14	Maine...	2,257	196.7	8,810	45.07	5,694	22.4	5.1	22.9	20.6	31.9	85.4	78.1	1.1	19.0	17.4	3.8	5.0	3.4
15	N.H.....	773	196.4	11,248	58.29	4,632	16.2	1.7	32.1	17.5	30.7	92.9	79.0	1.4	16.2	42.1	6.9	3.1	1.4
16	Vt.....	1,836	197.5	10,466	53.11	4,963	26.4	1.9	51.4	30.8	20.4	95.1	88.8	1.5	8.5	33.5	6.8	3.7	2.3
17	Mass....	679	196.7	18,641	95.45	10,679	21.9	4.8	32.5	25.6	44.0	96.9	77.5	0.9	20.4	29.7	6.6	3.5	1.9
18	R.I.....	76	195.5	19,208	97.69	15,315	19.3	2.0	22.5	21.1	32.9	80.3	73.7	0.5	26.9	26.0	9.1	2.7	3.0
19	Conn....	542	197.6	27,242	138.07	14,181	24.3	2.7	40.7	28.6	49.3	93.5	76.4	1.7	17.6	29.7	6.1	2.9	2.5
	M.A.																		
20	N.Y.....	9,683	197.7	13,693	69.02	7,458	37.5	5.5	40.3	49.9	31.2	95.9	88.0	1.9	13.3	26.2	6.3	4.3	3.5
21	N.J.....	804	196.6	30,643	157.67	16,291	50.3	4.2	22.4	29.4	61.2	95.6	83.7	1.5	21.6	21.4	6.3	3.8	3.7
22	Pa.....	7,134	197.0	14,507	74.16	6,258	37.9	7.5	30.6	35.0	46.1	95.1	89.7	2.3	12.4	25.4	10.9	5.7	4.2
	E.N.C.																		
23	Ohio....	11,770	197.3	23,773	120.47	6,489	52.1	4.4	31.0	29.9	55.9	95.8	88.9	2.7	6.8	13.9	7.9	6.0	4.2
24	Ind.....	11,717	197.0	26,370	132.94	7,060	59.8	3.7	24.5	31.8	57.0	94.9	88.9	2.6	4.2	12.6	8.7	6.2	4.1
25	Ill.....	19,429	197.4	33,772	170.34	8,541	67.8	2.8	20.9	43.5	47.9	90.8	85.3	2.5	3.9	9.7	11.8	5.5	3.9
26	Mich....	9,740	197.0	16,547	84.03	5,177	47.6	5.6	30.5	33.1	55.4	96.4	90.9	3.1	8.9	10.0	6.9	6.6	4.8
27	Wis.....	15,176	197.1	15,147	76.97	6,102	42.6	2.3	40.6	57.6	29.4	95.1	90.3	2.4	7.7	15.1	6.0	5.5	4.0
	W.N.C.																		
28	Minn....	17,590	197.5	17,180	86.72	6,067	60.3	2.1	25.0	58.3	33.5	87.8	82.2	3.1	5.2	12.3	8.9	6.8	4.4
29	Iowa....	22,457	197.9	30,978	156.18	9,067	66.6	0.9	25.2	48.8	41.8	93.1	87.0	2.4	3.6	14.2	15.8	4.8	3.3
30	Mo.....	17,787	197.3	11,718	59.18	3,862	37.5	4.1	46.0	47.6	17.4	71.4	59.2	3.6	4.9	15.4	12.7	5.1	3.6
31	N.Dak...	1,270	200.3	8,796	43.81	3,037	62.4	10.7	20.0	46.1	37.0	56.3	51.2	4.5	6.4	4.4	3.8	10.4	6.5
32	S.Dak...	2,972	198.2	17,083	85.32	4,811	72.3	2.6	18.7	52.3	34.4	71.6	63.7	3.5	3.8	9.4	13.9	7.4	5.1
33	Nebr....	7,849	197.8	24,443	122.72	6,089	70.5	4.1	19.1	53.4	37.9	83.2	71.8	2.7	3.3	11.8	15.5	6.7	4.8
34	Kans....	7,431	198.1	15,824	79.14	4,135	54.1	6.8	31.7	47.5	38.0	75.5	64.3	3.6	3.0	11.9	14.2	6.7	4.8
	S.A.																		
35	Del.....	434	197.7	17,827	89.96	11,509	47.7	6.6	14.9	53.5	26.5	77.6	68.4	1.7	9.0	40.1	9.7	3.6	3.0
36	Md.....	2,050	196.9	19,211	97.37	7,168	40.9	6.2	25.3	56.6	26.0	89.3	78.5	3.0	17.0	26.1	7.6	5.1	3.9
37	D.C[1]....	1	194.0	(*)	(*)	(*)	(*)	(*)	(*)	(*)	(*)	(*)	(*)	(*)	(*)	(*)	(*)	(*)	(*)
38	Va.....	6,145	208.1	14,269	71.97	3,680	21.3	6.1	34.0	40.0	9.4	83.2	64.1	2.1	13.9	15.0	9.2	4.3	2.6
39	W.Va....	3,574	197.2	8,257	41.84	2,048	15.0	4.4	52.9	16.6	7.7	67.1	55.8	1.6	12.4	26.1	11.0	3.7	2.0
40	N.C.....	6,243	197.0	14,426	72.76	3,284	20.9	6.0	18.0	45.4	7.0	82.8	59.6	2.9	12.2	9.6	4.8	7.3	3.8
41	S.C.....	3,079	197.8	10,027	50.67	2,664	26.4	8.7	20.0	36.6	10.9	83.9	42.9	3.7	16.1	14.8	7.9	8.5	3.9
42	Ga.....	8,392	197.9	7,372	37.22	2,485	25.9	9.1	26.8	31.3	11.9	78.8	36.7	3.7	10.0	10.8	6.3	6.6	3.4
43	Fla.....	1,793	196.4	17,965	91.54	8,467	27.3	10.0	36.3	31.4	22.2	81.3	42.3	1.8	18.6	14.3	3.8	3.5	2.5
	E.S.C.																		
44	Ky.....	9,211	197.2	13,352	67.66	3,750	24.7	6.3	45.8	43.1	6.2	72.5	59.7	2.6	8.0	8.7	14.0	4.3	2.8
45	Tenn....	7,405	196.6	12,371	62.54	3,037	26.4	7.9	37.6	45.5	5.4	80.1	61.0	3.2	9.4	10.5	11.9	5.2	3.4
46	Ala.....	5,878	196.3	7,959	40.43	2,265	23.4	7.5	33.3	29.4	9.9	77.7	38.4	3.2	12.2	8.8	6.8	6.0	3.0
47	Miss....	5,350	196.7	8,149	41.56	1,923	18.3	5.8	48.9	29.8	5.7	72.7	40.4	3.9	12.1	12.3	9.7	6.5	3.4
	W.S.C.																		
48	Ark.....	6,656	197.1	8,740	44.27	3,020	24.8	6.4	45.2	31.1	11.3	75.6	54.3	3.3	17.8	12.5	7.2	5.1	3.1
49	La.....	2,036	198.7	14,533	73.41	4,099	25.4	7.0	41.3	45.1	9.7	81.0	57.1	2.9	16.5	9.6	4.8	7.5	3.9
50	Okla....	7,855	196.8	9,569	48.45	2,820	35.1	6.5	50.8	33.9	32.3	64.9	34.2	5.0	10.0	13.1	9.3	6.3	4.1
51	Tex.....	19,244	198.4	15,337	77.07	4,967	44.4	4.0	46.3	26.4	42.2	84.6	45.2	4.5	17.6	9.8	6.5	5.3	3.3
	Mt.																		
52	Mont....	971	198.2	13,949	70.67	5,085	40.8	6.4	45.2	51.5	26.9	82.0	76.8	2.7	8.6	6.4	8.4	8.4	4.7
53	Idaho...	1,542	197.6	26,662	134.41	8,240	48.2	6.6	28.7	53.3	31.8	91.9	85.7	3.4	12.8	6.2	8.6	6.0	4.0
54	Wyo.....	451	197.8	14,593	71.18	5,654	45.8	4.4	38.8	69.0	17.7	84.5	76.7	3.5	8.8	9.3	13.2	8.1	5.1
55	Colo....	1,352	196.5	20,508	104.25	9,653	47.8	8.0	33.1	40.8	38.5	86.2	76.9	2.9	12.1	9.9	21.4	5.6	4.0
56	N.Mex...	476	199.1	26,931	134.40	10,029	41.7	7.3	45.3	32.6	30.7	55.9	37.8	2.8	26.6	3.8	10.4	6.4	4.2
57	Ariz....	203	198.9	42,351	213.62	18,944	58.9	6.4	18.8	40.4	47.3	82.8	60.1	4.6	18.4	6.4	6.8	4.0	4.0
58	Utah....	919	197.7	21,058	106.34	7,110	36.4	9.7	41.2	56.3	13.8	88.6	83.7	3.4	9.2	19.2	16.1	4.6	2.7
59	Nev.....	150	195.2	28,838	147.80	9,896	31.2	9.3	42.1	70.0	3.3	76.7	60.0	1.3	7.3	12.6	20.0	7.1	2.6
	Pac.																		
60	Wash....	1,494	198.1	26,197	131.52	8,330	27.6	6.4	40.9	36.0	42.5	93.9	86.1	2.6	20.6	14.3	4.7	4.7	3.4
61	Oreg....	1,882	196.4	25,363	129.18	8,155	34.7	5.3	40.9	29.6	44.6	86.9	80.8	2.0	18.8	12.2	3.9	5.0	3.4
62	Calif...	2,526	197.5	72,576	366.90	21,353	47.1	7.1	33.3	32.6	49.8	91.6	81.6	2.6	24.2	8.6	8.2	3.9	4.0

*Not available.

[1]Data for District of Columbia not included in totals.

BY DIVISIONS AND STATES: CENSUS OF 1950

See text. Base data in Volume I]

Percent distribution of total value of farm products sold for farms 180 to 219 acres, by source					Percent of totals for all farms represented by totals for farms 180 to 219 acres														
													Expenditures for—						
All crops	Field crops	All livestock and products	Dairy products	Other livestock and products (except poultry)	Number of farms	Land owned (acres)	Land rented from others (acres)	Land in farms (acres)	Cropland harvested (acres)	Number of cattle and calves	Number of hogs and pigs	All corn (acres)	Value of all farm products sold	Machine hire	Hired labor	Feed	Purchase of livestock and poultry	Gasoline and other petroleum fuel and oil	Farm machinery repairs	
35.5	31.0	63.8	20.9	35.4	5.1	5.1	5.1	4.7	7.0	6.8	10.2	9.4	7.0	7.2	5.8	7.2	6.6	7.6	7.6	1
26.6	24.3	73.1	23.6	41.5	7.5	7.2	7.9	7.6	8.6	9.3	11.8	10.8	9.4	9.7	8.0	9.1	8.4	9.4	9.5	2
56.5	51.2	42.0	13.8	21.0	3.6	5.3	4.8	4.8	5.6	5.4	6.2	6.1	5.2	5.5	5.4	5.8	4.9	6.1	5.8	3
58.8	36.8	40.5	16.2	20.1	2.6	1.1	0.7	0.7	2.4	2.2	3.7	2.7	3.1	3.3	3.5	2.4	2.8	3.4	3.6	4
30.2	24.4	67.6	47.4	7.8	6.0	9.7	10.3	9.6	9.9	10.3	4.9	9.7	7.3	8.8	6.9	6.4	6.5	8.2	8.7	5
19.3	10.7	80.1	57.2	12.8	5.9	10.5	12.8	10.9	10.8	11.7	6.6	10.6	9.0	9.6	8.8	8.2	8.5	9.7	10.6	6
31.1	28.8	68.5	24.0	38.5	7.7	10.2	14.2	11.9	12.3	11.8	12.7	12.5	11.4	11.5	9.6	10.4	10.4	12.0	12.0	7
23.8	23.5	76.1	12.2	55.1	7.9	5.3	5.6	5.4	6.6	7.4	11.5	9.8	8.3	8.6	6.3	9.2	7.5	7.8	7.7	8
49.9	38.4	47.4	18.9	16.1	3.3	6.4	6.4	6.1	6.0	6.3	6.0	5.7	5.1	6.0	5.6	5.9	5.4	6.5	6.8	9
45.5	43.1	52.5	14.4	34.3	3.1	7.0	6.6	6.9	5.7	6.9	6.8	5.8	5.7	5.4	5.5	5.9	7.2	7.0	6.5	10
67.6	65.5	32.0	9.4	17.5	4.6	3.7	3.7	3.3	5.4	4.3	5.8	7.3	5.0	5.4	5.3	5.6	3.6	5.5	5.1	11
50.8	47.1	49.1	12.0	33.1	3.1	0.7	0.5	0.5	2.2	1.7	4.9	2.6	2.9	3.2	3.1	2.8	2.8	3.2	3.2	12
63.7	30.4	35.2	18.9	12.1	2.2	2.1	1.2	1.6	2.9	3.1	2.6	3.8	3.2	3.3	3.7	2.2	2.7	3.6	3.9	13
59.1	54.1	37.4	21.9	6.0	7.4	10.6	10.6	10.5	10.6	12.1	9.0	12.6	9.4	8.9	9.6	7.5	8.4	11.6	11.2	14
6.2	2.2	91.2	48.3	8.5	5.8	8.9	8.4	8.8	8.4	8.9	5.0	7.0	6.6	9.3	6.8	6.1	6.1	6.0	6.0	15
1.9	1.5	94.7	78.5	11.6	9.6	10.2	11.0	10.3	11.2	11.2	12.5	11.0	10.0	11.5	6.8	10.2	9.7	10.3	10.2	16
33.0	21.0	66.3	41.8	8.1	3.1	8.1	11.5	8.1	7.8	8.2	3.3	7.7	5.3	5.6	5.6	4.6	4.7	5.9	5.5	17
40.8	1.6	59.0	44.7	4.3	2.9	8.8	2.7	7.7	6.7	5.7	1.8	6.7	6.4	3.5	10.0	4.5	7.1	3.8	7.5	18
23.7	20.1	76.1	57.3	6.1	3.5	8.0	10.5	8.3	8.2	9.7	1.2	10.2	5.7	9.9	5.2	5.5	5.0	5.9	8.1	19
17.0	8.8	82.3	64.6	11.0	7.8	11.6	13.5	11.9	12.3	13.3	8.1	13.2	11.1	11.8	10.0	11.0	10.3	11.1	12.2	20
34.5	12.9	65.5	47.0	5.6	3.2	8.3	11.1	9.1	10.0	12.1	1.5	10.9	5.9	9.0	7.2	4.0	4.6	6.5	8.8	21
18.5	13.2	80.8	48.3	18.0	4.9	9.4	12.2	9.9	9.4	9.7	7.7	9.2	7.9	7.8	8.1	7.0	8.3	9.2	9.5	22
33.6	30.0	66.1	20.9	38.5	5.9	9.0	14.3	11.0	11.6	10.4	12.0	11.7	10.6	10.3	9.4	9.3	9.5	11.2	11.6	23
31.7	30.2	68.1	13.4	47.6	7.0	9.1	14.9	11.7	12.5	11.2	12.7	12.4	11.1	11.2	8.5	9.5	9.6	12.4	12.0	24
41.3	40.6	58.6	11.7	42.7	10.0	10.2	13.5	12.4	12.8	12.5	12.8	12.8	12.0	13.2	8.4	11.3	10.9	12.5	12.4	25
35.3	28.5	63.9	34.9	23.1	6.3	9.8	14.6	11.1	11.6	11.4	12.0	11.7	10.5	9.9	9.3	8.8	9.7	11.0	10.9	26
8.0	5.5	91.3	52.1	31.0	9.0	12.2	15.0	12.9	12.6	12.4	14.3	13.1	12.1	11.4	12.8	11.9	11.2	12.0	12.3	27
23.1	22.3	76.7	22.4	41.5	9.8	10.2	10.5	10.5	10.6	12.0	12.3	11.8	10.9	11.6	9.7	10.9	10.8	11.0	11.2	28
18.7	18.5	81.3	8.0	66.2	11.1	11.3	13.9	13.0	13.1	12.9	13.6	13.0	12.5	13.1	10.7	12.4	11.4	13.0	12.7	29
23.9	23.6	75.7	13.3	53.2	7.7	9.6	10.3	10.0	10.7	9.9	10.8	11.1	9.4	10.7	6.9	8.9	7.6	10.6	10.7	30
65.9	65.7	34.1	9.4	20.0	1.9	0.8	0.5	0.6	0.8	0.9	0.8	0.8	1.0	1.5	0.8	1.2	0.7	0.9	0.9	31
26.2	26.2	73.7	7.6	57.0	4.5	1.4	1.6	1.3	2.4	2.2	5.3	4.0	3.3	3.7	2.1	3.6	3.3	3.0	3.0	32
36.2	36.1	63.8	6.5	50.2	7.3	2.6	4.6	3.3	5.6	4.1	8.9	7.7	6.1	6.7	4.4	6.1	5.0	6.7	6.8	33
34.6	34.4	65.4	13.5	43.5	5.7	3.1	2.9	3.0	3.7	4.2	7.4	7.9	4.0	4.1	2.3	4.9	3.1	4.2	3.9	34
17.1	12.0	82.7	21.8	6.6	5.8	8.8	12.7	10.0	10.6	13.6	9.0	10.0	6.3	9.7	7.9	5.4	5.9	9.9	11.3	35
28.0	23.2	71.3	41.4	12.2	5.7	9.4	10.8	9.8	10.6	11.2	7.9	10.4	8.1	11.3	9.3	7.5	6.4	9.2	10.4	36
(*)	(*)	(*)	(*)	(*)	3.6	(*)	(*)	15.3	(*)	(*)	(*)	(*)	(*)	(*)	(*)	(*)	(*)	(*)	(*)	37
40.9	34.8	57.1	20.3	24.9	4.1	7.8	8.6	7.8	7.8	7.9	7.3	7.1	6.9	7.7	7.1	6.0	5.8	7.9	7.4	38
12.5	6.0	84.5	24.8	38.0	4.4	8.5	9.8	8.6	8.7	8.5	7.9	7.7	8.3	8.4	7.9	7.5	6.3	9.0	8.5	39
67.8	64.6	28.9	13.1	11.0	2.2	6.5	6.0	6.3	4.4	6.1	3.7	3.9	3.5	4.5	5.0	4.3	4.9	5.6	6.8	40
56.3	50.4	40.1	11.6	15.3	2.2	5.8	4.5	5.1	4.0	5.3	4.7	3.7	3.5	4.4	4.5	6.6	6.7	5.6	5.0	41
64.1	59.0	30.0	7.6	15.7	4.2	6.4	7.6	6.4	6.0	5.7	7.0	5.9	5.3	6.0	4.7	4.5	5.1	6.5	6.1	42
67.3	13.6	31.8	17.9	7.4	3.2	2.9	1.8	2.1	5.6	2.2	6.3	7.4	4.3	4.5	4.2	6.6	3.0	4.8	5.1	43
42.0	40.9	57.0	12.0	41.5	4.2	8.8	10.7	9.3	8.7	9.3	9.0	8.2	7.9	9.3	7.5	7.1	9.1	9.8	10.1	44
39.0	36.7	59.3	18.8	36.9	3.2	7.8	7.7	7.8	6.8	8.0	7.5	6.7	6.4	7.3	6.7	6.7	7.4	8.0	7.9	45
63.4	57.2	32.9	8.8	18.9	2.8	5.5	5.6	5.5	4.7	4.4	5.1	4.8	4.6	4.4	5.8	4.3	4.1	6.4	5.4	46
48.8	46.8	47.2	19.5	23.5	2.1	5.9	3.7	5.1	3.1	5.1	3.8	3.6	2.9	2.4	2.7	4.7	5.1	3.9	3.1	47
64.7	62.0	34.0	7.0	18.1	3.6	7.2	6.3	7.0	5.5	7.2	6.1	5.9	4.9	4.9	5.5	5.6	6.1	5.1	5.0	48
67.1	64.1	31.8	16.5	14.1	1.6	4.3	3.9	3.6	3.3	3.6	2.1	2.5	3.2	3.7	3.3	3.4	2.4	4.5	3.4	49
54.6	52.8	45.3	12.4	27.5	5.5	4.1	4.9	4.3	4.6	4.6	7.0	9.0	4.6	5.1	5.1	5.2	3.2	4.9	4.5	50
71.3	69.2	28.6	8.6	15.2	5.8	2.9	3.1	2.6	6.0	3.8	6.6	8.8	5.3	5.8	5.6	6.0	3.5	5.9	5.5	51
43.6	43.3	56.2	15.0	38.2	2.8	0.5	0.3	0.3	1.0	1.2	4.4	0.6	1.7	2.2	1.4	1.6	1.4	1.9	1.6	52
60.9	58.8	38.7	10.4	26.8	3.8	2.5	2.2	2.3	4.0	3.9	7.6	8.2	4.5	5.1	5.0	3.1	3.5	5.0	4.4	53
54.1	53.2	45.9	12.0	30.2	3.6	0.4	0.3	0.3	2.1	0.9	4.3	2.4	1.9	3.4	1.3	1.4	1.4	3.0	3.1	54
43.8	39.2	56.2	8.5	44.9	3.0	0.7	1.0	0.7	1.8	1.7	4.2	2.7	3.0	2.7	3.6	2.9	3.3	3.1	3.4	55
78.5	68.4	21.4	7.0	13.7	2.0	0.3	0.2	0.2	2.0	0.6	2.3	2.0	2.7	2.8	4.9	1.2	1.7	3.5	3.8	56
65.0	61.6	35.0	15.2	19.0	1.9	0.4	0.2	0.1	2.6	0.7	8.0	2.5	1.8	2.0	1.7	2.3	1.4	2.1	3.0	57
29.3	24.5	70.7	18.2	36.2	3.8	2.4	1.2	1.7	5.0	4.7	3.7	4.8	4.7	5.7	3.7	4.7	5.3	4.8	5.3	58
19.6	16.7	80.4	23.6	52.0	4.8	0.8	0.4	0.4	2.3	1.8	8.6	22.1	4.1	2.4	1.8	4.5	6.4	5.8	3.6	59
52.3	29.5	44.4	25.9	11.9	2.1	2.3	0.9	1.7	1.9	3.6	2.3	4.5	3.2	4.4	4.0	3.1	2.4	3.3	2.7	60
59.8	39.8	37.4	16.9	12.4	3.1	2.2	1.4	1.8	4.0	2.8	3.7	4.8	4.9	4.4	6.0	4.0	2.7	5.1	4.7	61
67.4	28.0	32.5	17.8	12.1	1.8	1.9	1.4	1.4	3.0	3.0	2.3	3.1	2.9	3.0	3.3	1.7	2.8	3.4	4.1	62

Table 52.—FARMS OF 220 TO 259 ACRES—SELECTED CHARACTERISTICS.

[Data are based on reports for only a sample of farms.

	Region, division, and State	Number of farms 220 to 259 acres	Average for farms 220 to 259 acres				Percent of land in farms 220 to 259 acres represented by—			Percent of farms 220 to 259 acres reporting—				Percent of total value of farms products sold for farms 220 to 259 acres represented by expenditures for—					
			Total land per farm (acres)	Value of land and buildings (dollars)		Farm products sold per farm (dollars)	Cropland harvested	Cropland not harvested and not pastured	Land pastured	Tractor		Electricity	Electric washing machine	Machine hire	Hired labor	Feed	Purchase of livestock and poultry	Gasoline and other petroleum fuel and oil	Farm machinery repairs
				Per farm	Per acre					With horses and/or mules	Without horses or mules								
1	U.S.....	213,972	237.6	22,708	95.52	6,938	48.0	4.6	32.3	45.2	33.7	85.9	72.2	2.7	8.9	12.9	11.1	5.7	3.9
2	The North..	141,620	237.6	25,423	106.95	7,760	56.5	3.7	28.5	48.3	39.2	88.4	81.1	2.5	6.4	13.6	11.9	5.7	4.0
3	The South..	62,042	237.5	14,507	61.03	4,261	29.9	6.2	40.1	38.2	20.7	80.2	50.7	3.8	15.2	11.1	8.0	5.8	3.6
4	The West...	10,310	238.3	33,635	141.19	11,430	41.5	7.4	37.8	44.5	35.7	86.9	78.5	2.9	18.8	10.1	9.7	5.0	3.6
	Geo. Div.																		
5	N.E.....	4,164	238.2	15,034	63.26	8,835	23.8	3.8	36.2	33.2	28.2	94.8	84.9	1.2	17.2	28.0	7.3	3.6	2.5
6	M.A.....	11,132	237.4	16,030	67.51	8,306	37.0	5.8	37.3	47.8	35.9	95.2	88.9	1.9	15.1	25.2	6.7	5.0	3.8
7	E.N.C...	46,399	237.0	30,784	129.95	8,551	57.0	3.3	28.0	41.0	49.8	95.1	89.7	2.3	6.2	11.3	9.9	5.8	4.1
8	W.N.C...	79,925	237.9	24,177	101.49	7,172	60.6	3.6	27.1	53.4	34.2	83.1	74.9	2.7	4.4	12.5	14.4	5.9	4.0
9	S.A.....	19,017	237.6	14,230	59.90	4,229	23.1	7.2	29.2	41.7	12.8	82.5	54.9	2.9	15.1	15.0	6.9	5.9	3.6
10	E.S.C...	15,539	237.2	13,242	55.83	3,467	22.8	6.8	41.8	42.2	6.8	76.6	52.4	3.0	10.6	10.2	12.0	5.5	3.4
11	W.S.C...	27,486	237.6	15,379	64.60	4,729	38.5	5.1	46.6	33.5	34.1	80.7	46.9	4.7	17.1	9.2	7.0	5.8	3.8
12	Mt.....	5,590	238.3	24,905	104.40	9,059	44.8	7.8	36.5	51.6	29.9	84.4	75.6	3.0	13.0	7.1	15.2	5.8	4.0
13	Pac.....	4,720	238.5	44,616	187.62	14,260	37.5	7.0	39.2	36.2	42.6	89.8	81.9	2.8	23.1	12.4	5.4	4.4	3.4
	N.E.																		
14	Maine...	1,262	238.9	12,658	53.23	7,782	25.1	6.3	22.0	26.3	32.9	92.5	84.2	1.2	19.9	16.5	2.8	4.5	3.4
15	N.H.....	586	239.6	11,735	49.72	6,607	17.7	3.2	32.9	22.2	27.3	93.0	80.2	1.4	16.3	40.6	9.3	3.2	1.7
16	Vt.....	1,410	237.2	11,611	48.85	6,274	25.5	1.7	49.9	43.6	15.6	96.1	86.9	1.2	12.5	32.7	7.2	3.8	2.3
17	Mass....	424	239.1	21,775	91.32	14,262	23.2	3.1	35.9	39.4	34.0	97.2	85.8	1.0	18.5	29.9	9.7	2.8	2.2
18	R.I.....	37	236.4	39,597	167.54	24,131	33.7	3.6	35.0	16.2	83.8	100.0	86.5	1.1	22.3	17.2	2.7	5.1	3.1
19	Conn....	445	237.4	30,935	129.45	16,307	23.2	4.5	38.4	29.9	46.3	96.6	86.1	1.2	18.0	31.1	11.1	3.1	1.9
	M.A.																		
20	N.Y.....	6,563	237.8	14,984	63.02	8,170	35.2	5.4	41.9	53.0	29.7	95.9	89.9	1.9	14.4	27.0	6.0	4.5	3.5
21	N.J.....	463	237.7	36,272	152.12	21,482	53.9	4.8	24.0	33.9	62.6	97.4	89.8	1.1	22.8	20.8	7.0	4.5	4.2
22	Pa.....	4,106	236.8	15,515	65.51	7,016	37.9	6.4	31.4	41.1	42.8	94.0	87.2	2.1	13.8	23.4	7.9	6.1	4.2
	E.N.C.																		
23	Ohio....	7,221	236.8	29,275	123.18	7,691	52.4	3.8	30.8	29.5	57.0	96.3	89.3	2.4	8.6	13.7	8.1	6.3	4.1
24	Ind.....	7,846	237.3	32,713	137.83	8,942	60.9	3.3	23.8	31.4	60.4	96.4	89.2	2.2	5.1	12.7	8.8	5.8	3.8
25	Ill.....	16,198	237.1	42,774	180.28	10,702	70.5	2.6	19.9	42.3	51.4	93.4	88.1	2.2	4.5	9.5	12.7	5.5	3.9
26	Mich....	5,824	236.8	18,709	79.42	6,147	45.5	5.9	31.5	34.9	56.6	96.7	93.3	2.9	10.4	9.9	7.5	7.2	5.1
27	Wis.....	9,310	237.0	16,707	70.77	6,631	40.9	2.5	41.3	59.3	28.1	95.1	90.9	2.5	7.5	13.4	6.6	5.7	4.2
	W.N.C.																		
28	Minn....	17,240	237.9	20,401	85.68	7,213	63.0	2.4	22.2	58.2	33.5	87.5	82.5	3.0	5.1	11.2	9.0	6.8	4.3
29	Iowa....	19,896	237.6	38,629	162.56	11,096	68.2	1.1	23.9	49.8	42.8	94.5	89.5	2.1	4.2	14.0	17.7	4.8	3.3
30	Mo.....	13,906	237.2	14,249	60.16	4,526	37.8	4.2	46.1	50.9	18.7	73.6	61.2	3.4	5.9	14.7	13.5	5.1	3.6
31	N.Dak...	2,070	239.5	10,852	45.42	3,646	63.6	13.2	16.9	45.4	39.1	67.1	59.2	3.9	5.8	3.9	4.3	10.2	5.7
32	S.Dak...	4,988	239.2	19,671	82.39	5,851	73.8	2.0	17.8	57.0	34.8	74.5	66.2	3.2	3.9	9.4	13.4	7.5	5.1
33	Nebr....	11,441	238.3	26,251	109.32	6,934	70.1	4.5	19.5	58.0	33.6	81.8	71.0	2.7	3.3	11.3	17.2	6.5	4.7
34	Kans....	10,384	238.3	18,449	77.32	4,705	54.9	7.6	31.1	50.0	38.7	75.8	64.1	3.5	3.6	11.3	12.1	7.0	5.4
	S.A.																		
35	Del.....	279	235.9	18,443	78.41	11,508	49.2	8.8	15.6	64.9	20.4	87.1	72.4	2.0	12.4	35.8	6.5	4.6	3.6
36	Md.....	1,447	238.8	25,092	104.41	8,161	38.5	6.4	23.3	57.8	24.9	89.6	75.1	2.9	18.4	20.5	7.1	5.5	3.9
37	D.C.....	.....	.....	.....	.....	.....	.....	.....	.....	.....	.....	.....	.....	.....	.....	.....	.....	.....	.....
38	Va.....	3,991	237.9	15,393	64.96	4,096	20.1	6.3	33.1	42.7	11.8	84.3	65.5	2.3	13.8	13.5	9.7	4.4	3.0
39	W.Va....	1,948	237.5	9,394	39.47	2,618	14.5	3.5	55.6	20.6	10.8	70.7	57.6	1.9	12.1	24.7	10.7	3.3	2.0
40	N.C.....	3,551	237.0	16,502	69.66	3,651	19.4	5.6	18.9	48.8	9.5	83.9	61.5	3.0	14.1	10.5	5.6	8.0	3.9
41	S.C.....	1,871	237.5	11,929	50.28	3,049	24.1	8.5	20.4	40.9	10.6	83.4	41.5	3.8	18.0	16.9	5.4	7.4	5.0
42	Ga.....	4,823	237.5	8,855	37.30	3,090	24.1	9.5	27.1	39.0	11.5	82.4	38.8	4.2	11.5	10.6	6.2	7.3	4.2
43	Fla.....	1,107	238.3	23,855	99.64	8,866	28.0	9.9	37.6	39.2	22.4	80.3	53.0	2.1	20.9	10.4	4.1	4.7	2.9
	E.S.C.																		
44	Ky.....	4,844	237.6	16,958	71.50	4,655	25.2	6.0	45.4	51.7	4.6	76.5	62.8	2.4	9.0	8.5	14.0	4.1	2.8
45	Tenn....	4,224	237.1	14,648	61.83	3,925	26.0	7.3	38.0	48.7	6.1	78.5	57.8	2.9	10.8	11.0	11.5	5.1	3.5
46	Ala.....	3,069	237.4	9,382	39.35	2,520	21.8	7.8	31.3	29.0	12.3	78.4	41.0	3.1	13.3	10.2	8.4	6.9	3.8
47	Miss....	3,402	236.4	9,556	40.43	1,978	16.4	6.5	50.7	32.7	5.9	72.8	41.2	5.5	12.7	13.6	10.9	9.4	4.6
	W.S.C.																		
48	Ark.....	4,460	236.4	10,981	46.55	3,874	26.4	5.9	43.0	31.6	12.0	76.2	55.5	4.3	19.4	9.6	5.8	6.0	3.6
49	La.....	1,532	236.8	15,676	66.54	4,558	22.9	6.1	46.8	43.0	11.4	84.5	59.0	3.8	17.9	11.5	9.3	7.6	5.5
50	Okla....	8,071	237.9	13,498	56.50	3,727	39.7	6.6	46.8	38.0	36.5	72.5	39.9	5.0	9.5	11.2	10.8	6.5	4.4
51	Tex.....	13,423	237.9	17,981	75.39	5,627	43.6	3.9	47.6	30.4	42.6	86.7	46.9	4.8	19.6	8.2	5.5	5.3	3.4
	Mt.																		
52	Mont....	952	237.6	15,892	66.73	5,404	39.9	10.7	39.3	50.5	26.9	79.0	74.2	3.1	7.7	6.3	8.9	7.7	4.4
53	Idaho...	1,419	239.0	27,651	115.71	8,440	44.9	7.7	34.1	57.3	28.6	91.2	86.2	2.6	12.6	6.8	10.8	6.1	4.2
54	Wyo.....	460	239.6	19,396	82.28	8,194	47.3	5.9	35.8	65.2	23.9	84.8	77.2	1.7	7.5	6.3	19.4	5.9	4.5
55	Colo....	1,465	237.5	23,147	96.72	10,938	49.6	6.9	34.1	43.7	38.2	83.4	73.4	2.6	10.5	8.3	26.4	5.7	3.8
56	N.Mex...	471	239.1	26,156	109.34	8,345	45.2	3.6	44.3	36.1	31.0	65.0	40.6	4.2	22.3	2.8	2.2	4.9	3.6
57	Ariz....	216	237.7	58,155	245.12	22,693	51.9	5.8	27.4	44.9	42.6	97.2	79.6	5.3	22.4	5.1	2.5	4.1	3.8
58	Utah....	532	237.4	25,339	106.43	7,797	34.9	11.9	41.8	61.5	17.9	89.5	82.0	2.9	16.2	11.0	15.3	5.6	3.1
59	Nev.....	75	240.7	37,048	153.86	8,367	40.7	4.6	38.0	73.3	6.7	93.3	86.7	4.6	12.7	6.7	16.6	5.4	5.0
	Pac.																		
60	Wash....	1,221	238.5	27,372	114.87	7,941	28.7	7.1	44.7	36.9	40.5	88.5	81.1	2.5	21.3	12.4	9.1	4.9	3.8
61	Oreg....	1,469	238.8	29,685	125.28	8,000	35.2	6.2	39.2	37.0	41.9	90.8	83.7	2.7	14.5	14.6	5.7	5.4	4.1
62	Calif...	2,030	238.2	66,686	280.00	22,766	44.4	7.4	36.0	35.2	44.3	89.9	81.2	2.8	25.8	11.9	4.6	4.1	3.1

BY DIVISIONS AND STATES: CENSUS OF 1950

See text. Base data in Volume I]

Percent distribution of total value of farm products sold for farms 220 to 259 acres, by source					Percent of totals for all farms represented by totals for farms 220 to 259 acres														
														Expenditures for—					
All crops	Field crops	All livestock and products	Dairy products	Other livestock and products (except poultry)	Number of farms	Land owned (acres)	Land rented from others (acres)	Land in farms (acres)	Cropland harvested (acres)	Number of cattle and calves	Number of hogs and pigs	All corn (acres)	Value of all farm products sold	Machine hire	Hired labor	Feed	Purchase of livestock and poultry	Gasoline and other petroleum fuel and oil	Farm machinery repairs	
37.0	33.3	62.5	17.6	38.4	4.0	4.4	5.3	4.4	7.1	6.2	9.7	9.6	6.6	6.5	5.4	6.3	6.8	7.3	7.4	1
29.6	27.9	70.1	19.0	44.3	6.2	6.7	9.0	7.6	9.1	8.8	11.6	11.8	9.3	9.0	7.9	8.3	9.3	9.5	9.5	2
58.9	53.5	39.6	12.7	21.2	2.3	4.1	3.9	3.7	4.5	4.2	4.4	4.2	4.0	4.7	4.6	4.0	3.7	5.0	5.0	3
57.8	40.2	41.7	15.1	21.4	2.2	1.1	0.8	0.8	2.5	2.1	4.6	2.9	2.8	3.1	3.1	2.3	2.6	3.2	3.1	4
26.4	22.3	71.4	49.4	9.6	4.0	7.9	8.6	7.9	8.4	9.6	4.2	10.1	6.5	7.4	6.4	5.8	7.3	6.9	7.6	5
18.8	10.3	80.5	59.7	13.1	3.8	8.0	9.2	8.2	7.9	8.7	5.1	7.5	6.4	6.4	6.9	5.8	5.1	7.3	7.6	6
35.3	33.3	64.4	20.1	39.0	5.2	7.7	12.8	9.8	10.5	9.1	10.5	11.1	9.7	8.7	8.8	8.3	9.8	10.2	10.1	7
27.6	27.3	72.3	9.8	55.0	8.1	5.9	7.7	6.7	8.6	8.6	12.7	12.5	10.0	9.7	8.3	10.4	9.7	9.6	9.7	8
50.8	37.7	46.5	18.6	18.1	2.0	4.7	4.5	4.4	4.1	4.6	4.3	3.9	3.6	4.5	4.3	3.7	3.7	4.8	5.3	9
44.4	43.0	53.4	14.5	35.9	1.7	4.7	4.4	4.6	3.7	4.5	4.4	3.7	3.8	3.6	4.0	4.1	4.9	5.0	4.8	10
69.7	67.4	29.8	8.5	17.1	3.5	3.3	3.5	3.1	5.1	3.8	4.8	5.6	4.4	5.2	4.9	4.3	3.2	5.1	4.9	11
53.3	49.3	46.6	9.3	34.1	2.9	0.8	0.6	0.5	2.4	1.9	3.6	2.9	3.0	3.2	3.2	2.2	3.2	3.2	3.4	12
61.2	33.3	38.0	19.5	11.7	1.8	1.9	1.3	1.5	2.7	2.4	5.5	3.3	2.7	3.1	3.1	2.3	1.8	3.2	3.0	13
60.0	56.6	37.3	20.9	6.1	4.2	7.3	6.8	7.2	8.1	8.1	14.4	11.2	7.3	7.6	7.8	5.5	4.8	8.0	8.7	14
11.5	2.2	85.3	45.8	6.8	4.4	8.2	10.0	8.2	8.5	9.1	3.8	13.0	7.0	9.9	7.2	6.3	8.8	6.6	7.8	15
2.5	1.8	93.6	78.7	12.4	7.4	9.4	9.1	9.5	10.0	11.6	6.1	11.4	9.9	9.3	9.9	9.8	10.1	10.4	10.1	16
22.8	15.3	76.6	53.8	11.2	1.9	6.2	7.1	6.2	6.3	7.1	0.4	7.0	4.3	5.0	4.1	3.8	5.6	3.8	5.2	17
51.2	26.9	48.8	41.1	5.6	1.4	3.4	10.3	4.5	6.9	5.9	1.2	6.5	5.7	7.1	7.3	2.6	1.9	6.4	6.8	18
19.1	17.7	80.6	49.8	11.4	2.9	8.2	9.2	8.2	7.7	10.2	0.6	10.0	5.7	6.6	5.4	5.7	9.0	6.2	6.1	19
14.6	8.0	84.5	66.9	11.4	5.3	9.4	10.0	9.7	9.4	10.3	5.2	9.8	8.2	8.9	8.0	8.4	7.3	8.5	9.1	20
34.6	14.1	65.3	50.3	8.5	1.9	5.8	9.5	6.3	7.5	9.3	3.8	7.8	4.5	5.1	5.8	2.9	3.9	5.8	7.6	21
20.9	13.2	78.4	49.6	17.8	2.8	6.5	8.4	6.9	6.5	6.6	5.4	6.2	5.1	4.5	5.9	4.2	3.9	6.4	6.1	22
35.5	31.9	64.1	20.4	36.9	3.6	6.3	10.9	8.1	8.6	7.6	8.5	8.5	7.6	6.7	8.5	6.6	7.1	8.5	8.4	23
33.9	32.6	65.9	12.4	46.6	4.7	6.8	12.6	9.4	10.2	8.6	10.1	10.1	9.4	8.1	8.6	8.1	8.1	9.8	9.6	24
45.0	44.5	54.9	9.0	42.0	8.3	9.2	14.3	12.4	13.3	12.1	12.3	13.6	12.6	12.1	10.1	11.5	12.3	13.0	12.8	25
36.9	28.3	62.3	33.8	22.2	3.7	7.0	10.9	8.0	8.0	7.9	7.7	8.0	7.5	6.6	7.8	6.2	7.6	8.6	8.4	26
8.6	6.5	90.8	51.6	33.7	5.5	8.7	11.8	9.5	8.9	8.5	10.2	9.4	8.0	7.7	8.3	7.0	8.2	8.3	8.5	27
28.4	27.8	71.5	18.5	42.6	9.6	10.9	14.7	12.4	13.0	12.6	14.7	14.6	12.7	13.1	11.2	11.6	12.8	12.8	12.6	28
20.6	20.5	79.4	6.1	67.4	9.8	11.0	15.7	13.8	14.3	13.5	13.8	14.4	13.5	12.5	13.6	13.2	13.8	13.9	13.9	29
24.8	24.1	74.8	11.2	56.5	6.0	8.9	10.0	9.4	10.2	9.3	10.1	10.6	8.7	9.4	7.7	7.8	7.4	9.8	10.1	30
67.7	67.7	32.3	8.1	19.6	3.2	1.4	1.1	1.2	1.6	1.5	2.2	1.9	1.9	2.6	1.4	2.1	1.6	1.7	1.6	31
27.3	27.2	72.7	7.2	56.9	7.5	2.3	3.3	2.7	5.0	4.2	10.3	8.3	6.6	6.9	4.4	7.3	6.5	6.2	6.2	32
37.4	37.1	62.6	5.8	50.3	10.7	4.2	8.3	5.8	9.9	6.8	13.5	13.1	10.1	10.9	7.4	9.8	9.3	10.9	11.1	33
39.1	38.7	60.8	11.3	41.0	7.9	4.8	5.4	5.1	6.3	6.4	10.5	11.6	6.3	6.4	4.4	7.4	4.2	7.0	6.9	34
31.0	18.7	68.9	24.2	5.0	3.7	7.0	9.1	7.7	8.4	9.8	5.9	7.6	4.1	7.4	7.0	3.1	2.5	8.2	8.8	35
35.2	27.6	64.5	37.9	15.4	4.0	7.6	10.9	8.4	8.5	8.6	8.6	8.2	6.5	8.7	8.0	4.7	4.8	7.9	8.2	36
....	.....	.....	.....	.....	.....	.....	.....	.....	.....	.....	.....	.....	.....	.....	.....	.....	.....	.....	.....	37
38.6	32.2	59.3	20.0	28.7	2.6	5.8	7.6	6.1	5.7	6.0	5.4	5.4	5.0	6.1	5.1	3.9	4.4	6.0	6.0	38
14.1	7.1	83.1	22.7	39.6	2.4	5.8	5.2	5.7	5.5	6.0	4.6	4.6	5.6	6.7	5.2	4.8	4.2	5.3	5.7	39
68.5	63.8	28.5	12.3	11.3	1.2	4.7	3.6	4.3	2.8	3.9	2.5	2.4	2.2	2.9	3.6	3.0	3.5	3.9	4.4	40
55.1	49.8	39.9	12.6	11.3	1.3	4.1	3.5	3.7	2.7	3.5	2.6	2.6	2.4	3.1	3.4	5.2	3.1	3.3	4.5	41
60.9	56.7	32.7	10.6	17.7	2.4	4.7	4.7	4.4	3.9	4.6	4.7	4.0	3.7	4.8	3.8	3.1	3.5	5.0	5.3	42
74.9	12.2	24.8	12.1	10.8	1.9	2.1	1.4	1.6	4.3	1.6	5.7	5.4	2.8	3.4	3.1	3.1	2.1	4.2	3.9	43
41.3	40.9	57.8	11.5	44.2	2.2	5.6	6.4	5.9	5.6	5.7	5.7	5.4	5.2	5.6	5.5	4.6	6.0	6.2	6.5	44
39.3	37.0	59.3	21.8	34.5	1.8	5.3	5.6	5.4	4.6	5.5	4.9	4.3	4.7	5.0	5.8	5.1	5.3	5.8	6.1	45
60.8	58.0	34.7	8.1	22.6	1.5	3.6	3.6	3.5	2.7	2.7	3.3	2.7	2.7	2.5	3.7	2.9	2.9	4.3	4.0	46
49.1	47.7	44.3	14.0	26.4	1.4	4.5	3.0	3.9	2.1	3.8	2.5	2.4	1.9	2.2	1.8	3.4	3.6	3.6	2.7	47
70.4	67.3	27.6	6.0	16.4	2.4	5.8	5.3	5.6	4.7	5.5	4.5	4.5	4.2	5.5	5.2	3.7	4.3	5.1	5.0	48
67.4	66.2	31.9	13.2	17.7	1.2	4.0	2.8	3.2	2.7	3.1	1.6	1.8	2.6	4.0	3.0	3.4	3.9	3.8	4.0	49
58.4	57.2	41.6	11.6	25.2	5.7	4.9	6.1	5.4	6.4	5.4	7.1	7.9	6.3	6.9	6.6	6.0	5.0	7.0	6.6	50
74.3	71.7	25.5	7.4	13.9	4.1	2.4	2.6	2.2	4.9	3.1	5.1	6.2	4.2	4.8	4.9	4.0	2.3	4.7	4.5	51
47.5	47.3	52.3	13.5	36.3	2.7	0.5	0.3	0.4	1.2	1.3	2.9	1.0	1.8	2.6	1.3	1.6	1.6	1.8	1.6	52
58.6	56.7	41.2	10.9	28.2	3.5	2.8	2.3	2.6	4.2	4.1	3.7	2.8	4.2	3.6	4.6	3.2	4.1	4.8	4.3	53
47.6	47.5	52.4	6.9	43.6	3.6	0.4	0.4	0.3	2.7	1.1	5.0	2.7	2.9	2.5	1.7	1.4	3.1	3.3	4.1	54
43.6	39.0	56.3	7.7	47.1	3.2	0.9	1.2	0.9	2.5	2.4	4.3	3.4	3.8	3.0	3.9	3.1	5.1	3.9	4.0	55
87.0	85.9	13.0	2.5	9.1	2.0	0.4	0.3	0.2	2.6	0.7	2.6	3.2	2.4	3.7	3.6	0.8	0.3	2.3	2.9	56
74.4	60.1	25.6	7.7	17.7	2.1	0.5	0.2	0.1	3.0	1.7	1.0	0.5	2.4	3.2	2.8	2.5	0.7	2.9	3.8	57
37.6	31.1	62.4	13.6	27.9	2.2	1.6	0.8	1.2	3.4	3.0	3.1	3.2	3.0	3.1	4.2	1.7	3.2	3.8	4.0	58
17.3	17.3	82.7	22.3	57.3	2.4	0.5	0.4	0.3	1.8	1.1	2.0	0.8	1.9	3.8	1.4	1.1	2.4	2.0	3.2	59
49.0	28.3	48.6	23.8	21.7	1.7	2.3	1.0	1.6	2.0	3.3	2.6	3.9	2.6	3.4	3.3	2.2	3.8	2.8	2.5	60
51.4	40.7	45.8	21.0	15.8	2.5	1.9	1.6	1.7	3.9	2.7	6.0	6.0	3.9	4.7	3.6	3.7	3.0	4.3	4.4	61
66.3	32.5	33.7	18.2	8.5	1.5	1.7	1.4	1.3	2.7	2.1	6.1	1.9	2.5	2.8	3.0	2.0	1.3	3.1	2.8	62

Table 53.—FARMS OF 260 TO 499 ACRES—SELECTED CHARACTERISTICS,

[Data are based on reports for only a sample of farms.

	Region, division, and State	Number of farms 260 to 499 acres	Average for farms 260 to 499 acres			Percent of land in farms 260 to 499 acres represented by—			Percent of farms 260 to 499 acres reporting—				Percent of total value of farm products sold for farms 260 to 499 acres represented by expenditures for—					
			Total land per farm (acres)	Value of land and buildings (dollars)		Farm products sold per farm (dollars)	Cropland harvested	Cropland not harvested and not pastured	Land pastured	Tractor		Electricity	Electric washing machine	Machine hire	Hired labor	Feed	Purchase of livestock and poultry	Gasoline and other petroleum fuel and oil	Farm machinery repairs
				Per farm	Per acre					With horses and/or mules	Without horses or mules								
1	U.S.....	477,558	348.8	27,969	80.03	8,584	46.0	6.1	33.6	50.2	31.8	83.5	68.2	2.8	10.8	11.2	11.7	6.0	4.1
2	The North..	291,202	347.4	30,161	86.60	9,216	54.5	5.8	28.7	54.3	35.5	84.8	76.9	2.3	7.5	12.0	13.3	6.1	4.2
3	The South..	149,877	348.3	21,508	61.70	6,437	31.7	5.5	40.9	43.5	24.1	82.0	51.2	3.9	16.9	9.8	8.5	6.0	4.0
4	The West...	36,479	362.3	36,215	99.87	12,258	36.7	10.6	41.8	45.0	34.4	80.0	68.6	3.1	18.0	9.1	8.4	5.1	3.9
	Geo. Div.																		
5	N.E.....	9,148	341.0	17,855	52.14	10,882	20.7	3.5	35.9	37.8	29.6	93.3	85.3	1.0	20.6	23.0	5.9	3.8	2.6
6	M.A.....	17,985	334.8	20,674	61.98	11,093	33.8	5.7	37.7	53.7	33.8	96.0	89.4	1.5	17.1	23.4	7.5	4.7	3.7
7	E.N.C...	72,723	333.2	42,976	128.57	11,662	55.8	3.6	28.0	44.3	48.1	95.7	90.1	1.9	7.6	10.3	11.6	5.7	4.1
8	W.N.C...	191,346	354.3	26,848	75.63	8,033	57.5	6.7	27.8	58.9	31.1	79.1	70.3	2.7	5.3	10.8	15.5	6.6	4.5
9	S.A.....	39,937	345.9	19,311	55.88	6,171	21.6	6.3	30.2	48.3	13.2	84.2	56.4	2.3	18.3	14.7	8.3	6.0	3.7
10	E.S.C...	31,800	341.9	18,735	54.95	5,039	21.3	6.3	40.8	49.1	8.1	78.7	52.3	2.9	14.6	10.2	14.2	6.2	3.9
11	W.S.C...	78,140	352.1	23,635	66.96	7,127	40.8	4.7	46.3	38.7	36.3	82.2	48.1	4.9	16.9	7.7	7.0	6.0	4.1
12	Mt.....	22,488	365.2	23,446	64.07	8,412	36.8	11.6	43.2	48.8	30.2	75.2	62.8	3.4	12.5	7.6	14.0	6.3	4.3
13	Pac.....	13,991	357.6	57,414	160.76	18,492	36.4	8.9	39.7	39.0	41.1	87.9	77.9	3.0	22.0	10.2	4.3	4.2	3.7
	N.E.																		
14	Maine...	2,782	340.0	14,231	41.69	10,159	20.6	6.2	19.7	31.9	33.9	89.5	82.0	1.1	22.2	13.2	3.0	4.4	3.2
15	N.H.....	1,217	349.4	14,531	42.03	7,441	14.8	2.0	34.0	29.7	30.4	95.9	84.7	0.8	20.4	32.4	5.7	4.9	2.0
16	Vt.....	3,459	339.8	14,801	43.03	8,193	22.8	2.0	49.0	48.0	18.0	94.9	89.9	1.2	13.7	30.7	5.6	3.7	2.2
17	Mass....	899	338.5	27,264	80.49	17,162	19.3	3.7	37.4	30.1	43.4	91.0	79.8	0.7	26.6	26.3	8.0	3.0	2.8
18	R.I.....	127	321.2	37,549	110.39	14,863	17.5	6.4	33.4	15.7	44.9	92.1	80.3	0.5	25.5	16.1	7.6	4.2	4.5
19	Conn....	664	342.7	46,499	137.89	24,987	23.5	2.2	37.5	38.7	48.5	99.8	85.4	1.1	23.9	19.2	9.3	2.9	2.3
	M.A.																		
20	N.Y.....	11,303	334.3	19,068	57.11	10,818	33.4	5.3	42.6	59.9	27.0	96.0	89.6	1.4	15.9	24.6	6.3	4.5	3.5
21	N.J.....	685	349.1	52,358	150.77	23,532	41.6	6.3	23.6	30.8	60.3	96.8	81.6	1.4	25.5	19.1	12.6	3.8	3.7
22	Pa.....	5,997	333.9	20,574	62.04	10,189	33.7	6.3	30.3	44.6	43.6	95.9	89.9	1.7	17.5	22.3	8.5	5.3	4.1
	E.N.C.																		
23	Ohio....	10,362	331.1	40,381	121.03	10,512	51.0	4.4	31.0	33.4	57.1	96.8	91.1	1.9	9.5	12.2	9.9	6.1	4.2
24	Ind.....	12,896	335.1	44,924	133.31	12,407	61.0	3.5	23.6	34.1	59.3	97.1	90.4	1.9	6.8	11.5	10.9	6.0	4.0
25	Ill.....	27,534	336.2	59,347	175.97	14,666	68.3	2.9	20.9	46.2	48.4	94.2	88.7	1.8	6.1	8.8	13.7	5.4	4.0
26	Mich....	8,795	330.8	24,112	78.05	8,011	41.6	5.9	33.6	39.9	52.2	96.9	91.2	2.3	12.6	8.0	9.3	6.6	5.1
27	Wis.....	13,136	328.6	21,059	64.09	7,973	37.3	3.0	41.8	61.9	26.8	95.5	91.4	2.4	9.8	13.8	7.6	5.9	4.1
	W.N.C.																		
28	Minn....	29,566	339.8	25,347	74.58	8,717	61.9	4.2	20.4	62.8	31.1	89.6	84.8	2.6	6.4	10.1	9.7	7.5	4.6
29	Iowa....	28,144	331.6	50,064	151.18	14,946	65.3	1.2	26.3	56.2	37.0	95.1	89.2	1.9	5.4	13.2	21.6	4.6	3.2
30	Mo.....	27,537	340.7	19,342	56.60	6,448	36.8	4.1	46.3	58.8	17.3	75.3	62.9	3.0	6.5	14.1	16.8	5.2	3.7
31	N.Dak...	23,317	386.8	13,886	35.89	4,715	59.6	15.3	18.8	60.2	31.4	66.3	58.2	3.6	6.2	3.5	3.9	11.2	6.5
32	S.Dak...	21,979	367.0	20,276	55.59	6,201	67.7	3.3	23.1	62.5	28.8	71.7	62.1	3.2	5.1	7.9	12.1	8.6	6.0
33	Nebr....	26,933	355.4	29,413	82.10	8,378	60.3	7.6	27.2	62.2	29.2	77.3	66.2	2.4	3.9	11.3	18.2	6.5	4.5
34	Kans....	33,870	365.3	26,726	72.88	6,164	53.4	10.3	31.0	52.0	40.0	75.1	64.7	3.3	4.3	9.6	15.0	7.3	5.5
	S.A.																		
35	Del.....	515	340.3	26,721	79.76	16,053	47.4	5.1	15.3	59.0	32.0	89.9	77.1	1.4	9.8	33.5	8.6	4.6	3.3
36	Md.....	2,427	340.7	32,768	96.40	12,615	38.8	5.9	23.5	62.9	25.5	91.3	78.9	2.2	17.2	21.8	8.6	4.8	3.7
37	D.C. [1]...	2	345.0	(*)	(*)	(*)	(*)	(*)	(*)	(*)	(*)	(*)	(*)	(*)	(*)	(*)	(*)	(*)	(*)
38	Va.....	8,479	346.4	22,410	64.49	6,297	19.8	5.0	34.9	49.8	11.6	87.4	66.8	1.9	17.9	14.8	12.1	4.6	3.3
39	W.Va....	3,984	340.8	14,848	43.68	4,081	13.7	3.3	51.7	30.2	10.7	74.4	62.8	1.7	15.8	21.4	15.0	4.1	2.2
40	N.C.....	6,345	341.4	21,735	64.02	4,602	17.5	5.5	18.2	53.8	9.3	85.7	62.3	2.9	20.0	12.0	6.3	9.0	5.3
41	S.C.....	4,459	349.2	17,737	50.66	4,346	22.9	8.3	21.2	50.4	8.8	85.0	44.0	3.2	22.9	11.9	6.6	9.0	5.4
42	Ga.....	11,000	349.6	11,897	34.13	4,306	22.1	7.9	28.0	47.6	13.6	83.2	43.7	3.3	16.2	11.1	7.1	8.2	4.5
43	Fla.....	2,728	347.7	30,310	86.89	14,722	23.6	7.9	45.4	41.2	21.8	81.0	48.4	1.4	21.2	10.0	4.0	3.7	2.2
	E.S.C.																		
44	Ky.....	8,721	338.6	25,467	75.76	7,031	25.4	5.7	43.2	56.4	6.8	77.0	62.2	2.4	11.7	8.8	16.8	4.7	3.0
45	Tenn....	7,933	338.2	20,421	60.68	5,519	24.3	6.9	36.8	56.7	7.0	81.0	60.4	2.5	13.5	9.7	16.0	5.7	4.1
46	Ala.....	7,422	345.5	12,923	37.58	3,772	17.8	6.4	36.4	37.6	11.1	80.1	41.0	3.3	15.2	11.7	10.0	6.9	3.8
47	Miss....	7,724	346.2	14,749	42.34	3,457	17.1	6.5	46.4	43.9	7.6	76.7	43.8	4.6	22.5	12.3	9.6	10.0	5.9
	W.S.C.																		
48	Ark.....	8,579	344.8	16,480	47.89	5,593	25.7	6.0	42.8	39.2	14.7	77.2	57.4	3.4	18.8	8.1	6.5	6.7	4.2
49	La.....	3,696	347.1	26,727	76.78	7,421	24.2	7.6	45.9	53.6	11.3	85.0	60.1	3.0	19.3	8.4	8.1	7.8	5.3
50	Okla....	24,717	356.7	20,838	58.31	5,203	42.4	5.4	45.7	41.9	37.6	75.5	45.7	5.1	8.5	9.4	9.8	7.0	4.8
51	Tex.....	41,148	351.4	26,615	75.49	8,572	44.5	3.9	47.4	35.4	42.2	87.1	46.6	5.1	19.6	6.9	6.0	5.4	3.7
	Mt.																		
52	Mont....	4,810	370.8	16,037	43.06	4,880	31.9	18.2	43.8	45.1	32.5	69.9	61.2	2.8	9.2	7.0	10.3	9.3	5.3
53	Idaho...	4,122	358.2	29,804	82.69	9,100	39.4	9.4	38.1	56.9	27.1	89.8	82.7	3.0	11.2	6.1	10.7	6.1	4.7
54	Wyo.....	1,771	362.6	18,219	49.72	7,149	32.8	5.6	52.7	62.0	20.4	78.1	69.1	2.5	10.1	9.5	18.9	7.0	4.5
55	Colo....	6,676	370.1	21,667	58.68	8,622	39.8	12.4	40.4	47.5	33.2	70.3	56.7	3.2	9.9	8.9	18.9	6.3	4.3
56	N.Mex...	2,419	365.3	22,457	61.16	7,196	40.7	5.4	48.9	29.3	39.9	64.2	35.0	4.3	20.9	4.8	7.6	6.5	4.3
57	Ariz....	782	352.7	64,614	183.99	31,410	46.3	10.2	35.1	36.8	38.0	82.2	57.4	5.3	19.1	4.7	11.2	3.9	3.5
58	Utah....	1,652	359.3	24,715	69.50	8,778	28.5	11.1	50.3	63.6	13.4	83.6	77.5	2.6	11.9	13.2	17.2	4.8	2.8
59	Nev.....	256	342.6	33,400	98.66	7,677	27.5	8.1	43.9	57.0	19.5	76.2	68.4	4.7	16.0	10.1	9.0	8.3	4.2
	Pac.																		
60	Wash....	3,663	362.9	35,266	97.23	9,984	34.6	11.9	38.4	40.1	43.6	89.1	81.3	2.5	16.5	10.0	6.6	5.0	4.2
61	Oreg....	3,724	355.8	35,188	98.93	9,352	29.6	7.3	45.2	39.8	40.0	83.4	76.8	2.3	16.0	12.8	6.7	5.6	4.1
62	Calif...	6,604	355.7	82,814	233.42	28,537	41.3	8.2	37.2	37.9	40.3	89.7	76.7	3.2	24.2	9.7	3.4	3.7	3.5

*Not available.

[1] Data for District of Columbia not included in totals.

BY DIVISIONS AND STATES: CENSUS OF 1950

See text. Base data in Volume I]

Percent distribution of total value of farm products sold for farms 260 to 499 acres, by source					Percent of totals for all farms represented by totals for farms 260 to 499 acres									Expenditures for—						
All crops	Field crops	All livestock and products	Dairy products	Other livestock and products (except poultry)	Number of farms	Land owned (acres)	Land rented from others (acres)	Land in farms (acres)	Cropland harvested (acres)	Number of cattle and calves	Number of hogs and pigs	All corn (acres)	Value of all farm products sold	Machine hire	Hired labor	Feed	Purchase of livestock and poultry	Gasoline and other petroleum fuel and oil	Farm machinery repairs	
43.9	39.6	55.5	13.7	36.8	8.9	14.4	17.5	14.4	22.2	17.2	21.2	23.4	18.2	18.3	18.1	15.0	19.8	21.3	21.7	1
34.8	32.9	64.9	15.0	44.6	12.8	19.9	27.4	22.9	26.5	22.0	24.3	28.2	22.7	20.6	22.9	17.9	25.4	24.7	24.9	2
61.4	55.6	37.3	11.1	21.6	5.7	13.9	14.6	13.2	17.0	14.3	12.4	11.1	14.7	17.6	18.7	13.1	14.6	19.2	20.1	3
62.0	46.4	37.4	10.8	22.1	7.9	5.8	4.2	4.1	12.1	7.9	15.5	17.3	10.7	12.9	11.4	7.7	8.5	12.3	12.9	4
34.0	28.2	63.1	47.5	8.9	8.9	24.3	29.1	24.8	22.9	24.8	9.9	25.6	18.2	18.0	21.3	13.3	16.4	19.9	22.2	5
21.8	11.5	77.3	57.2	13.0	6.1	17.6	23.4	18.8	16.5	17.9	8.3	14.5	13.9	11.4	16.9	11.6	12.5	14.9	16.3	6
39.1	36.8	60.6	14.9	42.0	8.2	16.3	29.1	21.6	22.6	18.3	22.4	24.1	20.8	15.7	23.4	16.1	24.4	21.4	21.8	7
34.1	33.8	65.8	7.6	52.4	19.5	21.5	27.0	23.8	29.2	24.7	26.4	31.5	26.8	25.6	26.8	24.1	28.0	28.9	28.7	8
48.1	31.5	48.7	19.7	19.3	4.2	14.6	12.8	13.5	11.9	14.5	11.3	10.4	11.1	11.2	16.1	11.4	13.7	15.4	17.2	9
43.2	40.8	54.8	13.5	39.0	3.5	13.9	13.4	13.6	10.2	13.6	11.7	9.4	11.1	10.2	16.4	12.2	17.2	16.7	16.4	10
72.3	70.2	27.5	6.7	17.7	10.0	13.4	15.4	13.0	22.8	14.6	14.9	14.8	19.0	23.2	21.0	15.4	13.8	22.7	22.9	11
53.7	50.7	46.1	7.2	35.5	11.5	5.0	3.5	3.3	12.3	7.6	15.7	17.9	11.3	13.3	11.3	8.9	11.1	13.0	13.6	12
68.2	43.2	31.0	13.5	12.2	5.2	8.1	6.4	6.8	11.8	8.3	15.3	12.3	10.3	12.7	11.4	7.2	5.5	11.6	12.4	13
63.7	56.6	32.1	18.6	5.3	9.2	22.4	25.6	22.5	20.8	20.8	12.8	26.2	21.9	21.7	26.3	13.3	15.7	23.6	24.7	14
16.8	3.9	79.9	57.1	11.1	9.1	24.7	23.8	24.7	21.5	27.5	21.1	28.5	17.6	15.4	22.9	12.6	13.4	25.3	22.4	15
6.8	4.4	89.0	74.8	11.1	18.2	32.3	38.6	33.2	31.5	32.9	22.7	35.3	31.9	29.6	35.1	29.7	25.4	32.9	30.9	16
28.9	22.9	70.6	50.3	10.4	4.0	18.0	22.6	18.5	15.7	18.1	6.5	19.8	11.2	9.1	15.2	8.6	11.9	10.5	16.6	17
52.0	51.7	48.0	33.5	12.7	4.9	18.9	23.8	21.0	16.8	10.4	2.4	11.0	10.6	5.7	15.6	4.6	9.7	9.9	18.4	18
42.7	36.1	57.1	43.5	8.4	4.3	15.9	24.6	17.6	16.9	17.4	5.8	17.1	13.4	14.2	16.8	8.4	18.0	13.6	17.5	19
18.3	9.7	80.9	64.4	11.6	9.1	22.0	30.1	23.4	21.6	22.8	14.3	22.0	18.9	15.6	20.4	17.6	17.6	19.8	21.3	20
33.5	18.5	66.4	50.0	11.6	2.8	10.8	20.8	13.8	12.5	15.8	2.1	13.0	7.2	10.0	10.4	4.3	11.2	8.0	10.9	21
25.8	13.2	73.1	44.7	16.0	4.1	13.3	16.9	14.1	11.8	12.1	8.6	11.0	10.9	8.0	15.9	8.5	9.0	11.8	12.6	22
37.3	34.5	62.3	16.4	40.5	5.2	12.2	22.6	16.3	16.9	14.2	16.3	17.0	15.1	10.4	18.6	11.6	17.0	16.2	16.8	23
37.8	36.2	62.0	9.4	48.0	7.7	15.0	29.7	21.9	23.8	19.2	22.0	24.1	21.5	15.9	26.5	16.8	23.2	23.2	23.2	24
47.7	46.5	52.3	5.8	43.9	14.1	22.1	34.5	29.9	31.0	27.1	27.9	30.4	29.3	23.2	31.5	24.7	30.8	29.7	30.4	25
37.7	29.4	61.5	31.5	26.5	5.7	14.1	24.3	16.8	15.4	15.3	16.0	15.8	14.8	10.7	18.6	9.8	18.4	15.3	16.4	26
10.9	8.1	88.0	45.6	37.3	7.8	17.3	22.3	18.6	15.8	14.4	18.1	16.8	13.6	12.8	18.5	12.3	16.2	14.6	14.2	27
35.8	35.1	64.0	14.3	40.6	16.5	27.1	35.8	30.4	31.4	25.1	25.1	30.0	26.4	23.5	28.8	21.7	28.4	29.0	28.0	28
22.4	22.0	77.6	4.8	68.5	13.9	23.2	30.0	27.2	27.0	25.9	22.8	26.8	25.8	21.4	33.1	23.6	32.2	25.6	26.0	29
25.8	25.4	73.8	8.9	58.8	12.0	23.5	31.9	26.7	28.1	24.8	26.9	28.0	24.5	23.5	24.0	21.1	26.0	28.0	28.6	30
67.0	66.8	33.0	8.0	22.0	35.7	22.3	21.2	21.8	26.4	23.9	31.4	27.9	27.2	35.0	21.2	27.7	21.4	27.4	26.3	31
32.0	32.0	67.9	6.4	54.9	33.1	17.2	21.0	18.1	31.0	23.2	39.0	40.1	31.0	32.5	27.0	28.6	27.3	33.5	33.5	32
36.4	36.3	63.6	4.8	53.6	25.1	16.1	26.9	20.2	29.8	21.6	32.1	35.9	28.7	27.9	24.5	27.5	27.9	30.8	30.6	33
44.5	44.4	55.5	7.4	42.3	25.8	22.6	27.8	25.5	30.7	27.2	32.8	35.7	27.0	25.9	22.7	27.0	22.2	31.0	30.1	34
23.7	14.3	75.3	21.5	6.4	6.9	18.1	26.9	20.5	21.5	22.9	16.6	19.6	10.5	13.3	14.2	7.5	8.6	20.7	20.5	35
34.6	22.6	64.9	33.9	14.6	6.7	17.1	27.0	20.1	20.6	18.9	17.0	19.8	17.1	17.8	19.9	13.1	15.4	18.5	20.7	36
(*)	(*)	(*)	(*)	(*)	7.1	(*)	(*)	54.5	(*)	(*)	(*)	(*)	(*)	(*)	(*)	(*)	(*)	(*)	(*)	
32.4	26.5	65.0	23.6	31.8	5.6	18.7	20.6	18.8	17.4	20.2	14.7	15.5	16.4	16.9	21.9	14.1	18.0	20.2	21.7	38
15.2	5.6	82.4	19.0	43.3	4.9	16.0	19.8	16.7	15.3	16.9	11.3	12.2	18.3	19.1	22.4	13.7	19.0	21.6	20.4	39
60.2	54.1	35.8	17.1	13.5	2.2	12.4	8.7	11.2	6.5	10.7	5.8	5.3	5.0	6.4	11.6	7.7	9.0	9.9	13.5	40
57.1	46.8	38.7	14.8	16.6	3.2	15.0	10.6	13.1	9.0	13.9	9.5	7.8	8.4	9.1	15.1	12.6	13.2	14.2	16.8	41
57.4	50.3	35.0	11.3	17.5	5.6	15.9	14.7	14.9	11.9	15.6	13.3	11.1	12.1	12.1	17.4	10.5	13.1	18.3	18.5	42
73.3	13.9	25.7	17.5	7.4	4.8	7.9	4.5	5.7	13.0	6.7	11.6	14.0	11.8	9.3	13.0	12.5	8.6	13.8	12.5	43
37.8	36.7	61.4	9.8	49.9	4.0	13.8	18.1	15.1	14.6	15.2	15.2	13.3	14.0	14.8	19.3	12.6	19.2	19.0	19.3	44
38.0	34.8	60.3	16.9	41.2	3.4	14.3	13.9	14.4	11.6	14.0	12.1	10.5	12.4	11.3	18.9	11.9	19.4	17.0	18.4	45
51.6	46.3	44.1	14.4	25.7	3.5	12.9	11.8	12.3	7.9	12.6	9.6	7.6	9.6	9.3	15.1	11.9	12.4	15.2	14.2	46
55.8	54.3	41.0	15.8	23.5	3.1	14.8	11.3	12.8	7.4	12.3	7.3	6.3	7.5	7.3	13.0	12.1	12.8	15.4	13.7	47
73.8	70.7	25.2	5.6	15.9	4.7	15.8	16.1	15.7	12.8	14.7	10.0	9.7	11.8	12.0	13.9	8.7	13.2	15.8	16.4	48
72.1	69.2	27.0	11.4	14.9	3.0	12.9	12.4	11.5	9.9	10.9	4.8	5.3	10.5	12.4	12.8	9.8	13.6	15.6	15.2	49
61.6	60.5	38.4	8.5	26.4	17.4	21.7	28.4	24.6	31.4	23.0	22.3	22.5	26.9	30.3	25.4	21.7	19.6	32.1	31.0	50
76.0	73.8	23.9	5.9	15.1	12.4	10.8	11.9	9.9	22.7	12.4	18.4	16.9	19.7	24.0	23.0	15.9	11.9	22.3	22.7	51
46.7	45.6	53.0	9.8	41.0	13.7	3.9	2.6	3.0	7.5	6.0	16.5	6.0	8.2	10.9	7.3	8.1	8.4	9.8	8.7	52
59.1	57.7	40.4	7.7	30.6	10.2	12.2	10.4	11.1	15.9	12.4	15.1	8.8	13.2	13.2	13.0	9.1	12.9	15.0	15.4	53
40.2	39.8	59.7	6.4	49.5	14.0	2.6	2.1	1.9	11.1	6.2	15.1	14.5	10.0	12.3	7.8	7.3	10.2	13.3	13.8	54
46.7	44.6	53.3	6.0	43.8	14.7	7.1	7.6	6.5	14.3	9.9	18.4	22.4	13.4	13.6	13.2	11.6	12.9	15.4	16.0	55
76.4	75.2	23.5	6.1	15.5	10.3	3.3	2.2	1.9	18.7	3.4	15.8	13.9	10.5	16.2	14.9	5.9	4.8	13.5	15.1	56
74.2	63.9	25.8	4.3	21.3	7.5	3.0	0.8	0.7	14.2	6.5	8.0	6.5	11.4	15.2	11.4	10.8	14.3	13.1	16.9	57
33.1	26.8	66.9	12.4	39.1	6.8	7.8	4.4	5.5	12.9	12.1	11.0	13.0	10.5	9.8	10.6	7.1	12.5	11.3	12.1	58
39.3	38.1	60.7	16.8	41.7	8.2	2.1	1.5	1.3	5.9	4.0	8.5	8.1	5.7	11.6	5.4	5.0	4.0	9.3	8.3	59
60.1	44.8	38.0	15.3	19.1	5.2	9.4	6.1	7.5	10.8	10.3	13.5	7.6	9.7	12.7	9.7	6.7	10.4	10.7	10.5	60
53.5	41.5	43.2	13.7	21.3	6.2	7.0	6.5	6.5	12.2	8.0	13.0	16.6	11.4	11.7	11.9	9.6	10.5	13.1	13.0	61
72.5	43.5	27.3	13.1	9.1	4.8	8.3	6.5	6.5	12.2	7.8	16.5	12.0	10.3	12.8	11.6	6.9	4.0	11.5	12.8	62

Table 54.—FARMS OF 500 TO 999 ACRES—SELECTED CHARACTERISTICS.

[Data are based on reports for only a sample of farms.

	Region, division, and State	Number of farms 500 to 999 acres	Average for farms 500 to 999 acres			Percent of land in farms 500 to 999 acres represented by—			Percent of farms 500 to 999 acres reporting—				Percent of total value of farm products sold for farms 500 to 999 acres represented by expenditures for—					
			Total land per farm (acres)	Value of land and buildings (dollars)		Farm products sold per farm (dollars)	Cropland harvested	Cropland not harvested and not pastured	Land pastured	Tractor		Electricity	Electric washing machine	Machine hire	Hired labor	Feed	Purchase of livestock and poultry	Gasoline and other petroleum fuel and oil	Farm machinery repairs
				Per farm	Per acre					With horses and/or mules	Without horses or mules								
1	U.S.....	183,913	685.0	39,422	57.53	12,494	38.6	9.3	39.5	58.9	26.0	79.5	62.5	2.8	14.5	8.9	12.2	6.2	4.5
2	The North..	91,504	679.3	37,078	54.48	11,974	48.0	10.6	32.2	64.0	28.1	78.2	68.8	2.1	10.1	10.0	14.8	6.8	4.8
3	The South..	61,375	678.7	40,093	59.34	11,868	28.9	4.9	45.6	55.0	20.5	83.5	52.0	3.7	19.5	8.3	10.2	6.1	4.4
4	The West...	31,034	714.3	45,134	62.98	15,258	30.2	13.7	48.4	51.6	30.8	75.5	64.5	2.9	17.2	7.4	9.3	5.0	4.1
	Geo. Div.																		
5	N.E.....	2,347	637.7	32,522	51.18	19,091	16.5	3.4	31.6	45.0	28.3	93.4	83.1	0.7	29.4	20.2	4.5	3.9	2.8
6	M.A.....	3,219	633.3	38,915	62.04	22,313	29.4	5.9	34.2	59.5	32.2	96.9	88.8	1.0	25.3	20.1	8.6	4.2	3.7
7	E.N.C...	10,240	630.8	73,028	115.76	22,503	50.6	4.2	29.2	53.7	40.1	95.0	87.9	1.4	12.6	10.6	16.9	5.3	4.1
8	W.N.C...	75,698	689.1	32,523	47.10	9,896	49.3	11.8	32.5	66.2	26.3	74.6	64.9	2.5	6.8	8.3	15.4	7.7	5.2
9	S.A.....	15,039	669.3	34,823	52.45	11,741	18.5	5.4	31.7	57.4	13.7	85.6	55.0	1.9	22.5	12.3	10.4	5.9	4.1
10	E.S.C...	10,560	671.3	35,845	53.85	9,774	19.4	5.2	41.3	61.4	6.8	80.4	49.0	3.3	22.3	9.1	15.5	7.2	5.2
11	W.S.C...	35,776	684.8	43,294	63.39	12,516	36.0	4.5	52.5	52.1	27.4	83.5	51.7	4.4	17.7	6.6	8.9	5.9	4.3
12	Mt.....	20,739	720.1	28,331	39.12	9,559	29.4	14.3	50.1	52.8	29.7	70.7	58.3	3.4	12.0	6.3	10.2	6.8	4.5
13	Pac.....	10,295	702.5	80,872	115.42	26,714	31.9	12.4	45.0	49.1	32.9	85.2	76.9	2.5	21.0	8.2	8.6	3.8	3.9
	N.E.																		
14	Maine...	719	631.3	22,559	36.16	14,985	15.4	5.7	15.7	31.0	37.0	88.7	80.4	0.7	29.0	10.8	3.1	4.8	3.8
15	N.H.....	381	664.3	25,632	38.50	13,223	11.3	1.3	34.3	42.3	22.6	96.1	81.4	0.8	25.3	29.7	3.2	3.7	2.5
16	Vt.....	862	637.0	24,500	38.35	12,054	18.4	1.3	44.0	57.9	18.3	94.8	88.2	0.8	19.8	29.5	8.1	4.2	3.2
17	Mass....	184	609.8	40,605	67.40	28,847	17.2	8.1	29.6	48.4	26.1	94.0	84.8	0.9	32.8	25.9	6.0	2.8	2.2
18	R.I....	17	684.7	105,594	151.93	27,473	28.5	3.0	17.3	.....	100.0	100.0	64.7	0.1	40.3	12.9	12.1	4.2	3.4
19	Conn....	184	633.9	119,922	189.68	68,639	21.5	3.8	32.2	46.2	48.9	98.9	73.9	0.4	37.2	14.8	2.4	3.4	2.0
	M.A.																		
20	N.Y.....	2,018	630.1	35,149	56.32	21,429	29.4	5.8	38.9	67.0	25.4	97.6	89.0	1.0	24.1	21.1	8.0	4.1	3.5
21	N.J.....	155	611.8	76,128	128.01	59,319	47.9	5.9	15.6	40.0	54.2	90.3	83.2	0.5	29.6	18.4	6.1	2.8	2.8
22	Pa.....	1,046	642.7	41,621	65.27	18,485	27.0	6.0	27.7	47.7	42.1	96.6	89.1	1.3	25.8	19.1	11.2	5.2	4.5
	E.N.C.																		
23	Ohio....	1,558	634.3	68,118	107.27	20,962	47.8	4.0	32.1	48.2	45.1	98.7	89.6	1.4	14.8	12.6	14.7	5.5	4.2
24	Ind.....	1,822	632.7	76,962	122.28	25,226	56.9	4.0	24.9	44.1	49.6	94.9	85.9	1.5	11.7	10.5	19.1	5.3	4.1
25	Ill.....	3,997	625.6	97,959	156.22	27,186	61.5	3.5	24.3	57.2	39.0	94.1	88.6	1.4	8.9	9.2	19.2	5.0	4.0
26	Mich....	1,232	628.2	39,358	62.15	15,145	34.1	5.4	35.5	47.7	44.4	94.9	87.7	1.3	22.1	11.2	11.2	5.7	4.3
27	Wis.....	1,631	640.4	36,030	56.62	14,980	32.3	5.2	38.5	65.6	24.3	93.6	87.1	1.8	20.1	13.2	10.2	5.7	4.2
	W.N.C.																		
28	Minn....	4,557	645.7	35,660	55.61	13,914	59.0	8.0	17.3	61.8	32.9	88.3	83.9	1.7	10.4	9.0	10.4	7.6	4.7
29	Iowa....	2,845	620.2	76,687	124.00	26,431	56.2	1.5	33.6	64.7	28.8	94.2	87.7	1.5	6.8	13.5	28.5	4.0	3.0
30	Mo.....	6,311	648.2	35,068	54.34	12,800	31.9	3.8	49.1	65.7	13.5	75.2	63.2	2.4	8.8	12.8	24.2	4.4	3.3
31	N.Dak...	22,138	711.9	20,629	29.07	7,023	52.8	17.0	24.3	71.7	24.4	72.3	64.6	2.6	7.3	3.1	4.5	11.8	7.0
32	S.Dak...	11,781	698.7	23,051	32.47	7,783	55.9	5.1	34.5	68.8	23.1	68.8	57.9	2.7	6.1	6.9	11.4	9.4	6.3
33	Nebr....	10,580	690.0	35,427	51.26	10,367	42.9	11.5	41.9	68.0	23.1	71.4	58.5	2.6	5.1	10.4	17.9	6.7	4.4
34	Kans....	17,486	690.7	44,305	64.09	9,892	46.6	15.1	34.2	57.9	35.5	76.4	65.7	3.1	5.5	7.6	17.7	6.9	5.5
	S.A.																		
35	Del.....	115	690.9	55,739	79.91	48,650	34.3	9.3	13.4	68.7	29.6	91.3	72.2	0.5	12.1	35.5	11.0	3.2	2.1
36	Md.....	663	656.4	57,730	88.83	22,311	32.5	6.2	19.5	67.4	24.0	94.1	82.7	1.2	26.4	19.5	11.4	5.4	4.2
37	D.C.....	.....	.....	.....	.....	.....	.....	.....	.....	.....	.....	.....	.....	.....	.....	.....	.....	.....	.....
38	Va.....	2,848	666.6	43,129	65.50	13,402	18.2	3.3	36.2	61.6	13.0	92.8	70.0	1.5	22.5	11.8	17.3	4.6	3.7
39	W.Va....	1,181	642.5	24,416	38.01	7,738	11.7	2.9	54.2	46.5	7.6	80.8	67.0	1.1	18.3	19.0	22.3	3.7	2.4
40	N.C.....	1,934	658.2	39,049	59.04	7,158	14.6	4.7	15.2	60.1	10.5	83.3	54.6	3.5	26.7	11.6	7.4	9.4	6.2
41	S.C.....	2,109	683.1	33,486	50.46	8,387	20.9	6.8	21.3	55.4	12.8	83.0	45.2	2.8	27.8	11.8	7.3	9.6	6.2
42	Ga.....	4,677	673.8	21,389	31.92	7,012	18.9	6.5	31.1	58.7	13.0	84.4	43.5	2.9	21.8	8.4	8.1	9.1	5.6
43	Fla.....	1,512	680.5	51,547	75.79	28,328	17.3	6.2	50.4	47.6	21.5	82.1	53.8	1.1	20.5	9.0	5.1	3.0	2.4
	E.S.C.																		
44	Ky.....	1,933	646.5	53,293	82.89	15,372	24.4	4.3	42.5	69.3	3.9	78.9	59.4	1.6	15.7	11.5	20.3	4.6	3.3
45	Tenn....	1,886	659.7	37,591	57.22	10,471	21.6	5.0	33.5	70.6	5.8	80.6	59.8	2.3	17.6	8.1	17.3	6.1	4.8
46	Ala.....	3,326	676.2	25,323	37.89	6,363	13.6	4.9	42.8	50.8	8.8	81.1	41.5	3.2	21.8	11.6	15.3	7.4	4.9
47	Miss....	3,415	686.9	34,746	51.00	9,426	21.2	6.1	43.5	62.1	6.9	80.5	44.4	5.7	31.8	6.0	10.0	10.2	7.6
	W.S.C.																		
48	Ark.....	3,190	671.6	36,434	54.74	13,924	30.0	6.9	36.9	55.1	16.8	81.0	63.7	3.2	24.7	4.5	4.8	9.0	5.5
49	La.....	1,884	680.1	51,344	76.16	15,423	25.1	6.3	47.1	63.3	10.4	88.2	65.1	2.3	23.6	7.2	8.4	7.7	6.2
50	Okla....	9,303	681.9	36,177	53.41	9,360	39.0	5.4	50.7	56.1	29.7	79.3	49.3	4.6	9.3	9.2	14.4	6.4	4.9
51	Tex.....	21,399	688.3	46,888	68.08	13,446	36.5	3.6	56.0	48.9	29.4	85.3	49.7	4.8	18.7	6.1	7.9	5.2	3.8
	Mt.																		
52	Mont....	6,171	732.3	20,585	27.95	5,675	28.1	20.4	46.7	50.6	35.1	69.7	59.0	2.6	8.2	5.8	7.2	10.6	6.5
53	Idaho...	2,584	696.3	42,440	61.28	11,103	34.2	12.5	41.9	65.5	23.6	85.5	79.3	2.2	10.4	5.0	9.2	6.2	5.1
54	Wyo.....	1,626	729.6	22,309	30.57	7,974	22.1	7.6	65.8	63.3	14.5	65.1	53.4	3.0	10.3	7.3	12.0	6.6	4.3
55	Colo....	6,246	722.1	26,537	36.30	9,384	31.6	15.2	48.5	52.0	32.9	69.0	56.3	3.5	8.7	7.1	13.3	6.9	4.3
56	N.Mex...	2,254	715.5	25,023	34.87	8,167	28.2	5.3	62.2	37.4	30.3	60.8	35.0	3.6	16.4	6.5	10.3	6.6	4.5
57	Ariz....	568	696.2	88,465	127.90	52,288	41.6	7.4	39.5	37.5	40.0	78.7	65.1	5.4	22.6	2.9	4.8	3.4	2.8
58	Utah....	1,051	713.3	32,521	45.30	10,831	21.9	12.3	52.7	59.8	17.3	74.7	67.8	2.7	10.5	13.4	13.6	5.1	2.7
59	Nev.....	239	677.6	46,660	68.97	14,618	23.4	4.6	55.0	78.2	2.5	75.3	64.0	3.2	16.8	11.5	23.8	5.7	3.0
	Pac.																		
60	Wash....	3,056	714.7	63,247	88.09	13,310	34.9	21.8	34.1	46.8	41.2	87.4	81.4	1.6	17.0	5.5	4.1	5.3	5.8
61	Oreg....	2,386	689.6	43,381	63.08	10,738	22.1	10.1	54.4	55.2	24.2	80.4	75.1	2.3	14.3	7.9	7.3	5.2	4.3
62	Calif...	4,853	701.2	110,841	159.18	43,175	34.8	7.5	47.5	47.6	31.9	86.3	74.9	2.8	22.6	8.7	9.7	3.3	3.4

*** Not available; separate inquiry not on questionnaire for all States. See text. [1] Winter wheat only. Spring wheat not tabulated by size of farm. [2] Not tabulated by size of farm.

BY DIVISIONS AND STATES: CENSUS OF 1950

See text. Base figures in Volume I]

Percent distribution of total value of farm products sold for farms 500 to 999 acres, by source				Percent of totals for all farms represented by totals for farms 500 to 999 acres														
												Expenditures for—						
All crops	Field crops	All livestock and products	Livestock and products other than dairy and poultry	Number of farms	Land owned (acres)	Land rented from others (acres)	Land in farms (acres)	Cropland harvested (acres)	Number of cattle and calves	Wheat threshed (acres)	Hay cut (acres)	Value of all farm products sold	Machine hire	Hired labor	Feed	Purchase of livestock and poultry	Gasoline and other petroleum fuel and oil	Farm machinery repairs	
53.1	46.5	46.2	33.9	3.4	11.2	12.6	10.9	14.1	10.3	24.9	11.6	10.2	10.2	13.6	6.7	11.6	12.4	13.2	1
42.6	39.5	57.1	44.0	4.0	12.5	16.3	14.1	14.3	10.2	26.8	11.9	9.3	7.8	12.6	6.1	11.5	11.3	11.4	2
62.8	55.6	35.9	23.9	2.3	11.0	11.2	10.6	12.4	10.9	24.5	10.1	11.0	12.5	16.3	8.3	13.1	14.6	16.8	3
63.3	49.1	36.2	25.7	6.7	9.1	7.9	6.8	16.8	9.3	19.5	12.3	11.5	12.7	11.7	6.7	10.0	13.1	14.5	4
42.3	31.3	54.5	9.9	2.3	11.2	15.2	11.9	8.8	8.9	(***)	8.6	8.2	5.2	13.6	5.3	5.6	9.2	10.8	5
31.5	14.3	67.6	14.5	1.1	5.8	7.6	6.4	4.9	5.0	3.5	5.2	5.0	2.7	9.0	3.6	5.2	4.9	5.8	6
41.2	35.6	58.5	47.1	1.2	4.8	6.7	5.8	5.5	4.5	6.3	4.0	5.6	3.1	10.4	4.5	9.7	5.3	5.9	7
44.1	43.6	55.9	47.9	7.7	17.0	20.0	18.4	19.3	14.3	31.9	17.4	13.0	11.7	16.6	9.0	13.5	16.4	16.2	8
49.5	25.9	47.2	21.3	1.6	10.7	8.0	9.8	7.4	10.4	8.6	8.8	7.9	6.4	14.1	6.8	12.2	10.7	13.4	9
46.5	44.2	51.0	37.1	1.2	9.2	7.8	8.9	6.1	8.4	9.5	7.3	7.1	7.4	15.9	7.0	11.9	12.2	14.0	10
71.4	69.4	28.3	21.9	4.6	12.2	13.2	11.6	17.9	12.2	26.6	14.7	15.3	17.0	17.7	10.7	14.2	18.1	19.6	11
57.8	55.1	41.8	33.7	10.6	8.4	6.9	6.0	17.9	9.3	20.5	11.7	11.9	13.9	11.5	7.8	8.5	14.9	15.0	12
67.2	44.9	32.1	19.9	3.9	11.0	11.1	9.8	15.0	9.4	17.1	13.3	11.2	11.8	11.8	6.2	11.8	11.4	14.1	13
68.9	66.2	25.7	6.6	2.4	10.7	12.0	10.8	7.5	7.0	(***)	6.3	8.2	5.3	12.9	4.1	6.0	9.6	11.1	14
23.6	11.0	71.2	10.2	2.8	13.3	24.9	14.7	9.8	11.3	(***)	8.9	9.8	8.2	15.8	6.5	4.2	10.6	15.6	15
7.5	5.4	87.8	15.7	4.5	14.8	16.9	15.5	11.9	11.0	(***)	11.6	11.6	7.6	18.4	10.4	13.3	13.7	16.3	16
25.7	11.1	73.0	17.2	0.8	6.1	8.9	6.8	5.1	6.6	(***)	5.7	3.9	3.8	6.6	3.0	3.2	3.5	4.7	17
13.7	12.0	85.1	37.1	0.7	6.9	0.2	6.0	7.8	2.2	(***)	13.5	3.0	0.4	6.9	1.0	4.4	2.8	3.9	18
63.8	40.7	35.9	3.8	1.2	6.3	14.8	9.0	7.9	7.6	(***)	7.4	10.2	3.8	19.9	4.9	3.5	12.0	11.7	19
27.2	14.1	71.9	12.2	1.6	7.1	11.2	7.9	6.4	6.4	5.5	6.4	6.7	3.7	11.0	5.3	7.9	6.4	7.4	20
53.8	16.9	46.1	8.1	0.6	4.9	6.2	5.5	5.7	4.8	6.8	5.1	4.1	2.3	7.0	2.4	3.1	3.4	4.8	21
30.2	13.6	68.2	22.7	0.7	4.4	4.1	4.7	3.2	3.4	2.4	3.2	3.4	1.8	7.4	2.3	3.7	3.7	4.4	22
37.0	33.3	62.6	51.3	0.8	3.7	5.8	4.7	4.5	4.3	4.8	3.8	4.5	2.2	8.7	3.6	7.5	4.4	5.1	23
42.2	35.2	57.4	50.7	1.1	4.7	6.6	5.8	5.9	5.1	6.6	4.2	6.2	3.5	13.1	4.4	11.6	5.9	6.8	24
44.9	43.3	54.9	50.4	2.0	7.0	8.2	8.1	7.5	7.4	10.4	6.7	7.9	4.9	12.4	7.0	11.6	7.4	8.2	25
42.0	23.7	57.0	28.1	0.8	4.0	5.3	4.5	3.4	3.4	2.8	3.6	3.9	1.5	8.7	3.7	5.9	3.6	3.7	26
27.1	13.9	71.9	35.0	1.0	4.4	3.9	4.5	3.3	2.5	6.7	2.9	3.2	2.2	8.9	2.7	5.0	3.3	3.4	27
48.5	46.7	51.2	35.1	2.5	8.1	9.7	8.9	8.8	5.0	22.0	7.4	6.5	3.9	11.5	4.7	7.5	7.2	7.1	28
20.7	20.6	79.3	74.3	1.4	5.0	4.9	5.1	4.4	4.9	[1]13.5	4.5	4.6	2.9	7.5	4.4	7.6	4.0	4.4	29
27.3	25.4	72.4	64.0	2.7	10.4	13.6	11.6	10.6	10.2	13.2	9.5	11.0	8.4	14.6	8.6	16.8	10.8	11.4	30
67.0	67.0	33.0	24.4	33.9	36.4	39.9	38.1	40.9	37.3	42.4	39.7	38.5	34.8	35.3	34.8	35.0	40.9	40.2	31
33.0	33.0	67.0	58.2	17.8	18.5	19.6	18.5	26.1	21.1	33.3	25.3	20.9	18.0	21.6	16.7	17.2	24.4	23.7	32
38.6	38.4	61.4	55.5	9.9	14.8	17.4	15.4	16.2	14.7	23.9	14.4	13.9	14.4	15.7	12.3	13.3	15.5	14.7	33
49.0	48.8	50.9	44.4	13.3	21.8	26.9	24.9	26.2	22.7	29.5	20.4	22.4	20.1	24.1	17.8	21.8	24.3	25.0	34
26.0	6.8	73.9	2.8	1.5	7.8	12.2	9.3	7.1	5.6	7.2	5.7	7.0	3.2	11.7	5.3	7.4	9.7	8.8	35
39.3	21.5	60.0	21.4	1.8	9.7	9.7	10.6	9.1	8.7	10.5	7.9	8.2	4.7	14.5	5.6	9.7	9.8	11.2	36
.....	.....	.....	.....	.....	.....	.....	.....	.....	.....	.....	.....	.....	.....	.....	.....	.....	.....	.....	37
32.2	19.9	65.9	35.3	1.9	11.6	11.8	12.2	10.4	13.4	10.1	11.8	11.9	9.3	19.8	8.1	18.6	14.6	17.5	38
12.3	4.5	85.1	49.3	1.5	8.5	11.7	9.3	7.3	10.2	9.5	7.4	10.3	7.1	14.7	6.9	16.0	11.0	12.9	39
51.0	43.1	42.4	17.0	0.7	7.2	4.5	6.6	3.2	5.4	5.1	4.5	2.3	3.5	7.1	3.4	4.9	4.8	7.4	40
55.9	45.9	40.7	16.2	1.5	13.5	8.5	12.1	7.6	12.8	(2)	11.0	7.5	7.1	16.5	11.3	13.1	13.5	17.0	41
56.7	49.6	34.3	20.8	2.4	13.7	9.9	12.2	8.3	12.7	(2)	11.5	8.2	7.4	16.0	5.4	10.1	13.9	15.8	42
71.2	9.0	28.0	9.0	2.7	8.5	4.1	6.2	10.4	8.4	(***)	25.7	12.4	7.9	13.2	11.9	11.8	11.9	13.9	43
31.3	30.3	68.0	55.5	0.9	6.0	7.0	6.4	5.9	6.4	11.4	5.1	6.7	4.6	12.4	7.9	11.2	8.8	10.0	44
37.8	34.0	60.1	41.2	0.8	6.5	6.0	6.7	4.8	5.8	7.4	5.0	5.6	4.7	11.1	4.5	9.4	8.2	9.8	45
42.3	38.2	52.0	32.9	1.6	12.2	7.9	10.7	5.3	12.8	(2)	13.5	7.1	6.8	16.0	8.8	14.1	12.2	13.6	46
68.8	67.4	28.6	20.0	1.4	11.9	9.8	11.3	8.1	9.7	(2)	14.6	9.0	11.0	22.1	7.1	16.0	19.0	21.3	47
84.1	82.2	15.0	14.1	1.7	11.4	12.1	11.4	10.8	8.4	13.4	9.2	10.9	10.2	16.9	4.5	9.0	19.7	19.7	48
72.9	71.8	26.0	16.5	1.5	11.8	11.8	11.4	10.3	10.9	(***)	16.3	11.0	10.1	16.5	8.9	14.8	16.2	18.7	49
58.9	57.5	41.1	33.9	6.5	16.5	18.7	17.7	20.8	15.5	27.0	16.8	18.3	18.4	18.8	14.5	19.5	19.8	21.4	50
73.2	70.9	26.7	20.3	6.5	11.2	11.8	10.1	19.0	11.9	26.2	17.0	16.1	18.4	17.9	11.5	12.9	17.5	19.1	51
55.6	55.4	43.8	35.8	17.6	8.6	7.9	7.6	16.8	9.7	18.6	11.8	12.4	15.6	9.7	10.2	8.8	16.8	16.0	52
65.2	63.7	34.3	28.6	6.4	14.5	13.0	13.6	16.8	11.2	21.9	12.0	10.1	7.4	9.2	5.7	8.4	11.7	13.0	53
44.2	43.7	55.1	44.8	12.9	5.1	3.9	3.4	13.8	7.1	23.3	10.2	10.2	15.1	8.1	5.8	6.6	12.8	13.6	54
49.5	47.3	50.4	41.0	13.7	12.7	14.0	11.8	20.7	12.9	22.2	13.3	13.7	15.2	11.8	9.5	9.3	17.5	16.3	55
66.8	64.9	32.5	23.8	9.6	5.2	3.7	3.4	23.6	5.2	24.4	10.5	11.3	14.9	12.6	8.6	7.0	14.8	16.8	56
82.2	73.2	17.8	15.3	5.5	3.5	1.4	1.0	18.3	6.4	24.5	18.0	14.4	19.4	17.0	8.3	7.7	14.5	17.3	57
38.2	33.0	61.7	39.5	4.3	9.3	6.2	6.9	12.5	8.9	20.0	9.3	8.1	7.6	7.2	5.5	7.5	9.3	9.1	58
18.6	18.4	81.4	79.6	7.7	4.0	2.9	2.3	9.4	9.0	7.4	10.2	10.4	14.3	10.2	10.3	19.1	11.6	10.7	59
76.9	66.3	22.1	13.4	4.4	12.4	15.2	12.3	17.9	9.4	19.9	11.5	10.8	9.0	11.2	4.1	7.2	12.7	16.2	60
56.9	48.0	38.2	26.4	4.0	9.3	8.8	8.1	11.4	8.0	12.0	8.8	8.6	8.8	8.0	4.5	8.6	9.3	10.3	61
66.6	40.3	33.3	20.4	3.5	11.5	9.7	9.4	14.9	10.0	13.8	16.7	11.7	12.6	12.3	7.0	13.0	11.5	14.4	62

Table 55.—FARMS OF 1,000 ACRES AND OVER—SELECTED CHARACTERISTICS,

[Data are based on reports for only a sample of farms.

	Region, division, and State	Number of farms 1,000 acres and over	Average for farms 1,000 acres and over				Percent of land in farms 1,000 acres and over represented by—			Percent of farms 1,000 acres and over reporting—				Percent of total value of farm products sold on farms 1,000 acres and over represented by expenditures for—					
			Total land per farm (acres)	Value of land and buildings (dollars)		Farm products sold per farm (dollars)	Cropland harvested	Cropland not harvested and not pastured	Land pastured	Tractor		Electricity	Electric washing machine	Machine hire	Hired labor	Feed	Purchase of livestock and poultry	Gasoline and other petroleum fuel and oil	Farm machinery repairs
				Per farm	Per acre					With horses and/or mules	Without horses or mules								
1	U.S.....	121,063	4,084.7	92,478	24.23	27,152	11.0	4.3	79.7	66.2	15.8	75.7	57.4	2.4	16.5	7.7	15.1	4.8	3.8
2	The North..	36,522	2,277.5	63,977	28.55	21,557	26.5	8.2	60.9	73.4	18.2	73.2	61.9	2.3	12.4	8.6	18.6	5.7	4.3
3	The South..	36,348	3,909.9	122,544	30.46	29,258	9.0	2.1	79.0	62.4	10.9	80.6	48.3	2.8	18.9	7.4	15.4	4.7	3.6
4	The West...	48,193	5,586.0	93,527	19.10	29,834	7.2	4.3	85.9	63.6	17.7	73.9	60.8	2.1	17.0	7.6	12.9	4.3	3.6
	Geo. Div.																		
5	N.E.....	407	1,594.4	76,518	47.75	59,605	13.7	5.0	23.6	54.8	29.5	88.5	74.9	0.4	34.6	13.4	3.3	2.6	2.0
6	M.A.....	462	1,761.2	171,207	97.52	82,980	27.6	5.1	24.2	56.9	35.1	92.0	74.2	0.5	39.0	15.0	8.9	3.2	3.4
7	E.N.C...	1,221	1,602.3	173,493	108.45	65,261	41.9	5.1	30.6	59.3	32.0	90.5	76.3	0.8	20.6	10.3	18.6	4.3	3.7
9	W.N.C...	34,432	2,316.4	59,366	26.13	18,745	26.3	8.4	62.4	74.3	17.3	72.2	61.0	2.6	9.0	7.8	19.8	6.2	4.5
9	S.A.....	7,160	3,214.2	106,669	32.16	33,490	8.1	3.4	58.6	66.5	11.4	80.6	47.5	1.2	25.8	8.1	9.7	4.9	3.7
10	E.S.C...	4,441	2,072.7	100,379	47.59	23,875	15.3	5.0	43.6	72.1	7.2	84.1	47.7	3.6	26.5	7.3	14.2	7.1	5.6
11	W.S.C...	24,747	4,440.9	129,735	28.94	29,008	8.6	1.5	86.3	59.4	11.4	80.0	48.7	3.2	15.6	7.1	17.4	4.3	3.3
12	Mt.....	35,327	6,171.9	69,205	13.15	21,324	5.8	3.3	88.8	64.3	16.2	70.0	56.0	2.2	13.3	8.8	15.4	5.0	3.3
13	Pac.....	12,866	3,977.1	163,408	42.47	53,228	13.2	8.5	73.5	61.6	21.9	84.6	74.2	2.0	21.1	6.2	10.1	3.5	3.8
	N.E.																		
14	Maine...	147	1,860.4	57,963	31.05	43,854	12.2	7.3	13.3	47.6	33.3	87.1	78.9	0.5	33.0	9.3	2.1	3.4	3.3
15	N.H.....	59	1,450.7	50,464	36.69	22,598	9.7	0.9	26.0	52.5	30.5	91.5	83.1	0.8	37.2	34.6	6.5	3.6	2.5
16	Vt.....	122	1,372.1	49,149	37.39	31,559	15.6	3.0	41.1	68.9	14.8	91.8	80.3	0.6	24.8	27.0	10.1	3.3	2.4
17	Mass....	51	1,633.0	164,833	92.33	99,425	15.9	4.8	21.6	41.2	47.1	84.3	54.9	0.5	43.9	12.0	1.5	2.1	1.4
18	R.I.....	5	1,415.0	50,000	20.00	73,920	8.5	1.2	8.6	40.0	60.0	100.0	40.0	0.1	27.4	33.6	1.0	4.3	3.1
19	Conn....	23	1,395.7	329,473	234.73	311,072	22.4	8.1	22.5	65.2	34.8	78.3	52.2	0.1	34.9	5.9	1.5	1.5	1.0
	M.A.																		
20	N.Y.....	228	1,642.1	124,509	78.79	69,900	25.4	5.8	29.7	61.8	30.3	92.1	75.0	0.6	40.9	14.8	6.7	3.1	3.0
21	N.J.....	48	2,203.5	248,924	122.21	150,217	35.0	3.4	12.2	39.6	54.2	93.8	68.8	0.4	38.8	13.4	5.3	2.8	4.2
22	Pa.....	186	1,793.0	210,398	110.41	81,926	27.7	4.9	21.7	55.4	36.0	91.4	74.7	0.4	37.0	15.9	12.8	3.5	3.4
	E.N.C.																		
23	Ohio....	190	1,526.2	200,832	129.19	56,763	47.7	4.1	30.1	60.0	30.5	94.7	78.4	0.8	24.7	10.7	10.6	4.9	3.7
24	Ind.....	211	1,673.6	185,020	111.76	85,979	49.3	4.0	27.6	58.8	36.0	95.7	78.7	0.7	17.4	8.8	16.8	4.4	4.2
25	Ill.....	405	1,517.1	224,600	147.96	80,631	55.4	4.0	25.7	60.2	33.3	89.1	76.0	0.9	16.0	9.6	27.3	3.8	3.2
26	Mich....	221	1,649.9	96,561	57.17	33,409	19.8	4.6	47.0	56.6	29.0	86.0	72.9	0.6	27.5	16.0	7.9	4.5	4.2
27	Wis.....	194	1,723.2	101,642	60.84	55,327	28.6	10.0	25.1	60.3	29.9	88.7	76.3	0.9	30.9	10.5	10.5	4.7	3.6
	W.N.C.																		
28	Minn....	593	1,576.5	74,676	47.43	34,809	57.9	12.2	14.8	51.3	44.2	87.4	78.6	1.4	18.3	6.8	8.4	6.7	5.0
29	Iowa....	253	1,452.7	164,519	114.86	82,853	49.0	2.5	38.2	72.7	19.4	88.9	74.3	0.6	15.4	12.1	26.7	2.7	2.4
30	Mo.....	1,148	1,649.7	78,547	48.69	32,799	22.9	3.3	57.6	72.3	10.9	77.6	64.2	1.7	11.7	13.9	33.7	3.5	2.9
31	N.Dak...	8,831	1,686.7	36,359	21.94	12,622	37.9	14.1	43.2	76.3	18.8	74.8	67.4	1.9	11.2	3.2	6.6	10.5	6.7
32	S.Dak...	8,713	2,835.2	38,248	14.08	12,931	20.4	2.7	74.9	76.9	11.3	61.7	49.7	2.8	8.3	7.7	15.8	7.2	5.0
33	Nebr....	7,225	2,980.4	65,030	22.12	19,842	20.0	4.8	73.6	78.7	11.7	73.6	60.5	2.1	7.6	11.0	20.9	4.9	3.6
34	Kans....	7,669	2,012.2	99,586	50.19	25,913	31.2	17.3	49.2	67.0	26.6	77.1	64.9	3.7	6.9	6.6	26.4	4.9	4.1
	S.A.																		
35	Del.....	36	1,656.1	169,675	97.02	173,342	36.8	9.7	8.1	63.9	25.0	75.0	63.9	0.2	15.4	48.5	6.3	2.0	1.9
36	Md.....	132	1,770.4	145,346	83.83	59,474	26.3	4.1	19.7	65.9	27.3	92.4	72.0	0.7	28.7	18.7	10.3	4.6	3.6
37	D.C.....	.....	.....	.....	.....	.....	.....	.....	.....	.....	.....	.....	.....	.....	.....	.....	.....	.....	.....
38	Va.....	822	1,785.3	108,821	59.60	31,154	15.0	4.0	34.1	74.8	7.9	90.3	68.5	1.0	27.4	9.2	19.9	4.4	3.7
39	W.Va....	354	1,685.7	65,304	39.07	19,271	9.2	1.4	56.7	58.2	8.8	78.8	65.8	0.8	24.0	8.9	25.1	3.7	2.3
40	N.C.....	590	1,841.0	93,766	51.26	18,482	12.5	4.3	17.9	65.8	14.2	83.6	52.9	2.0	35.2	11.0	6.4	8.8	6.7
41	S.C.....	999	2,043.7	89,450	44.45	18,136	15.6	6.5	26.0	77.6	8.3	86.0	43.5	2.3	32.9	10.6	9.0	9.0	6.0
42	Ga.....	2,497	2,336.8	67,624	28.64	17,228	11.8	5.7	35.6	66.2	12.7	80.7	40.5	2.0	29.0	7.3	8.6	8.8	6.0
43	Fla.....	1,730	6,759.0	178,422	25.08	68,211	3.2	1.6	83.7	58.6	11.2	71.2	42.0	0.9	23.0	4.5	7.5	3.0	2.4
	E.S.C.																		
44	Ky.....	406	1,560.0	158,683	104.90	36,334	21.6	4.3	40.3	74.4	6.2	77.3	55.7	1.4	19.3	8.6	22.5	3.9	3.4
45	Tenn....	443	1,743.1	90,058	51.70	24,084	15.6	5.1	31.4	74.0	7.2	82.6	60.3	1.8	23.9	8.5	15.6	5.6	4.0
46	Ala.....	1,862	2,297.7	67,818	29.13	17,038	9.2	4.4	49.0	66.8	7.6	84.7	38.5	2.6	19.1	10.6	20.0	6.0	4.4
47	Miss....	1,730	2,035.2	125,159	59.85	28,151	21.4	5.9	40.4	76.7	6.9	85.3	52.4	5.4	34.1	4.5	7.5	9.1	7.5
	W.S.C.																		
48	Ark.....	1,251	1,954.2	109,564	57.49	34,913	26.3	7.9	32.9	70.7	13.0	84.0	58.8	2.9	30.6	3.3	5.6	8.0	6.4
49	La.....	1,322	2,480.6	155,280	59.46	35,872	17.5	4.6	50.1	76.9	7.0	84.6	59.9	1.9	30.3	4.5	8.9	7.2	6.5
50	Okla....	3,999	2,421.2	79,287	33.62	22,634	18.0	2.9	75.1	65.5	14.3	74.8	47.7	3.4	8.8	10.0	23.9	4.0	3.4
51	Tex.....	18,175	5,199.0	141,023	27.00	29,529	6.9	1.1	90.0	56.1	10.9	80.5	47.4	3.2	14.2	7.2	18.0	3.9	2.8
	Mt.																		
52	Mont....	13,027	3,965.0	50,250	13.13	14,565	10.2	7.3	80.9	69.5	21.9	71.9	62.0	1.8	11.2	6.5	10.5	7.1	4.9
53	Idaho...	2,380	3,112.2	82,073	28.39	27,841	14.9	8.1	71.7	69.2	17.7	83.2	76.6	1.5	14.0	10.5	14.5	4.5	4.0
54	Wyo.....	4,189	7,638.8	70,093	10.24	19,277	3.6	0.8	94.4	70.8	5.7	66.3	50.4	1.6	14.7	14.8	19.6	4.2	2.5
55	Colo....	7,920	3,665.3	68,939	19.48	20,515	11.5	7.0	78.7	65.7	19.5	71.8	55.4	3.4	10.2	9.1	18.9	5.3	3.6
56	N.Mex...	4,395	10,042.8	82,149	10.09	19,599	1.7	0.6	95.1	43.8	7.2	57.2	32.1	1.6	10.5	9.5	24.3	4.1	2.2
57	Ariz....	1,337	29,122.1	184,269	9.08	83,714	1.0	0.3	97.4	40.2	10.8	69.6	50.0	2.9	19.5	3.1	9.1	3.1	1.9
58	Utah....	1,528	5,416.4	73,022	14.99	23,527	4.6	2.6	89.4	63.5	12.6	72.1	65.1	1.8	16.6	17.0	18.3	4.2	2.3
59	Nev.....	551	11,975.2	109,436	12.48	38,050	4.3	0.4	94.2	75.0	5.4	69.5	53.9	1.5	19.9	11.0	12.3	4.2	2.8
	Pac.																		
60	Wash....	3,637	3,118.1	111,995	37.66	27,406	19.0	17.3	60.5	60.4	31.3	88.8	83.2	0.9	11.8	3.8	5.6	5.0	6.0
61	Oreg....	3,228	4,439.2	89,669	20.95	25,477	9.6	6.3	80.8	71.7	14.8	78.8	70.1	1.5	14.2	7.9	9.4	4.6	4.5
62	Calif...	6,001	4,249.1	236,797	57.10	83,921	12.6	5.8	75.1	57.0	20.1	85.3	70.9	2.3	24.1	6.5	11.1	3.0	3.3

***Not available. Separate inquiry not on questionnaire for all States. See text. [1]Winter wheat only. Spring wheat not tabulated by size of farm. [2]Not tabulated by size of farm.

BY DIVISIONS AND STATES: CENSUS OF 1950

See text. Base data in Volume I]

Percent distribution of total value of farm products sold for farms 1,000 acres and over, by source				Percent of totals for all farms represented by totals for farms 1,000 acres and over														
												Expenditures for—						
All crops	Field crops	All livestock and products	Livestock and products other than dairy and poultry	Number of farms	Land owned (acres)	Land rented from others (acres)	Land in farms (acres)	Cropland harvested (acres)	Number of cattle and calves	Wheat threshed (acres)	Hay cut (acres)	Value of all farm products sold	Machine hire	Hired labor	Feed	Purchase of livestock and poultry	Gasoline and other petroleum fuel and oil	Farm machinery repairs	
47.9	38.6	51.4	46.8	2.3	34.8	39.0	42.6	15.7	24.2	31.4	18.9	14.6	12.6	22.2	8.4	20.6	13.8	15.9	1
41.0	36.7	58.8	53.4	1.6	16.7	18.5	18.9	10.6	10.8	21.1	14.8	6.7	6.0	11.1	3.7	10.4	6.8	7.4	2
50.6	40.3	47.5	42.0	1.4	29.3	33.2	36.0	13.1	27.7	28.9	10.1	16.3	13.9	23.2	10.9	29.2	16.8	20.4	3
49.6	38.4	50.1	46.8	10.4	74.7	82.7	83.0	48.5	57.9	65.2	47.6	35.1	28.5	35.3	21.0	42.7	34.2	38.5	4
62.6	51.2	34.7	7.0	0.4	4.0	3.9	5.1	3.1	2.6	(***)	2.4	4.5	1.7	8.8	1.9	2.2	3.3	4.3	5
54.3	13.7	44.8	17.8	0.2	1.6	1.7	2.5	1.8	1.3	1.3	1.6	2.7	0.7	7.3	1.4	2.8	1.9	2.8	6
44.3	31.9	55.4	46.3	0.1	1.4	1.0	1.7	1.4	1.2	1.4	1.0	2.0	0.6	5.9	1.5	3.7	1.5	1.8	7
39.1	38.1	60.9	58.1	3.5	26.4	25.3	28.1	15.7	18.2	25.9	25.3	11.2	10.5	18.8	7.3	14.9	11.4	12.2	8
57.9	20.6	36.5	22.5	0.7	18.7	14.5	22.5	7.5	21.5	3.9	6.3	10.7	5.8	22.1	6.1	15.5	12.3	16.5	9
52.6	48.1	42.8	35.3	0.5	11.2	7.0	11.5	6.2	9.4	3.3	6.8	7.3	8.3	19.6	5.8	11.3	12.5	15.6	10
48.0	45.6	51.8	49.3	3.2	45.2	46.6	51.9	19.2	38.8	32.4	18.2	24.6	19.5	25.0	18.6	44.6	21.3	24.3	11
35.4	31.8	64.4	62.2	18.1	80.3	85.8	87.1	51.5	65.4	63.3	53.9	45.7	34.8	48.7	41.6	49.4	42.2	42.9	12
65.2	45.7	34.4	29.8	4.8	59.2	73.4	69.1	43.8	44.9	69.5	35.4	28.0	23.3	29.6	11.9	34.7	26.3	35.0	13
74.9	66.2	19.1	3.9	0.5	5.5	2.3	6.5	3.5	2.7	(***)	2.3	5.1	2.1	9.0	2.1	2.5	4.1	6.0	14
17.4	6.9	78.6	13.9	0.4	3.4	6.3	5.0	2.8	3.5	(***)	2.7	2.6	2.2	6.1	2.0	2.3	2.7	4.1	15
10.4	2.7	85.4	14.9	0.6	4.2	5.1	4.7	3.1	2.9	(***)	2.8	4.3	1.9	8.6	3.6	6.3	4.0	4.6	16
68.9	39.8	30.7	9.6	0.2	2.3	4.6	5.1	3.5	2.0	(***)	2.5	3.7	2.3	8.3	1.3	0.8	2.5	2.8	17
37.4	4.9	62.4	9.3	0.2	2.2	0.2	3.6	1.4	2.7	(***)	0.9	2.4	0.3	3.7	2.1	0.3	2.3	2.8	18
84.8	82.0	15.0	2.4	0.1	1.3	1.5	2.5	2.3	1.5	(***)	1.2	5.8	0.3	10.6	1.1	1.2	3.0	3.1	19
52.4	13.1	46.8	15.3	0.2	1.7	1.6	2.3	1.6	1.3	1.7	1.2	2.5	0.8	6.9	1.4	2.5	1.8	2.3	20
69.4	4.2	30.6	8.6	0.2	3.0	2.8	6.1	4.6	2.8	2.1	4.9	3.2	1.4	7.0	1.3	2.1	2.6	5.5	21
49.2	18.9	49.5	24.9	0.1	1.3	1.6	2.4	1.6	1.2	1.0	1.8	2.7	0.4	8.2	1.5	3.3	1.9	2.6	22
44.0	35.0	55.7	44.5	0.1	1.0	0.7	1.4	1.3	1.1	1.1	1.3	1.5	0.4	4.8	1.0	1.8	1.3	1.5	23
45.1	42.4	54.8	47.0	0.1	1.4	1.0	1.8	1.6	1.6	1.4	1.1	2.4	0.6	7.7	1.5	4.0	1.9	2.7	24
42.5	28.7	57.4	53.2	0.2	2.0	1.1	2.0	1.7	1.7	2.3	1.2	2.4	1.0	6.7	2.2	5.0	1.7	2.0	25
43.4	21.5	55.6	34.5	0.1	1.4	1.8	2.1	0.9	1.2	0.6	1.1	1.6	0.3	4.3	2.1	1.6	1.1	1.4	26
49.0	27.8	50.0	33.9	0.1	1.0	0.5	1.4	0.9	0.5	1.6	0.6	1.4	0.5	6.0	1.0	2.3	1.2	1.3	27
69.6	56.5	30.3	22.2	0.3	2.5	2.6	2.8	2.7	1.0	11.3	2.0	2.1	1.0	6.6	1.2	2.0	2.1	2.4	28
30.8	15.7	69.2	63.4	0.1	1.2	0.5	1.1	0.8	1.2	½2.7	0.9	1.3	0.4	4.7	1.1	2.0	0.7	1.0	29
22.8	22.0	76.7	72.6	0.5	4.7	4.4	5.4	3.5	4.3	3.7	3.6	5.2	2.9	9.2	4.4	11.1	4.1	4.8	30
63.2	63.1	36.8	32.8	13.5	34.9	35.9	36.0	27.8	33.3	27.8	33.9	27.6	18.9	38.8	25.4	36.9	25.9	27.8	31
22.8	22.8	77.1	74.3	13.1	53.4	50.6	55.4	28.6	42.2	37.6	49.1	25.7	23.1	36.3	23.0	29.6	23.2	23.3	32
25.8	25.8	74.2	72.0	6.7	49.0	31.3	45.5	22.2	38.4	23.9	53.2	18.2	15.6	30.3	17.1	20.4	14.8	15.5	33
45.1	45.0	54.9	53.5	5.8	29.4	29.9	31.8	22.4	24.1	26.3	11.1	25.7	27.7	34.5	17.5	37.2	19.9	21.7	34
30.3	2.9	69.5	3.9	0.5	4.6	3.7	7.0	5.7	3.5	2.7	2.8	8.1	1.4	17.3	8.4	4.9	7.0	9.1	35
40.1	12.1	58.1	23.4	0.4	4.7	1.9	5.7	3.9	4.2	2.7	3.6	4.4	1.4	8.5	2.9	4.7	4.5	5.2	36
.....	.....	.....	.....	.....	.....	.....	.....	.....	.....	.....	.....	.....	.....	.....	.....	.....	.....	.....	37
34.4	11.1	63.4	43.4	0.5	7.4	5.9	9.4	6.6	9.4	5.5	6.8	8.0	4.1	16.2	4.2	14.3	9.5	11.8	38
26.2	2.6	72.5	62.4	0.4	6.7	6.8	7.3	4.5	7.1	4.9	4.3	8.1	4.2	15.0	2.5	14.1	8.7	9.7	39
49.4	38.9	44.2	18.5	0.2	5.4	2.1	5.6	2.3	4.3	3.1	3.2	1.8	1.6	7.4	2.6	3.3	3.5	6.2	40
57.2	44.8	35.6	19.3	0.7	16.4	6.8	17.1	8.0	14.4	(2)	10.7	7.9	6.2	20.4	10.6	16.9	13.3	17.3	41
48.1	38.3	32.1	22.5	1.3	23.4	8.4	22.6	9.6	17.2	(2)	15.4	10.7	6.5	27.5	6.2	14.0	17.4	21.7	42
71.8	14.1	26.2	17.5	3.0	59.4	76.3	70.7	21.8	66.3	(***)	31.3	34.5	18.5	41.4	16.6	48.0	32.7	39.8	43
31.8	30.3	67.2	61.4	0.2	2.8	2.6	3.2	2.7	2.6	4.4	2.0	3.4	2.1	7.6	3.0	6.2	3.8	5.2	44
41.1	33.6	55.4	43.3	0.2	4.0	2.7	4.2	2.1	2.7	2.1	2.2	3.0	1.9	8.0	2.5	4.5	4.0	4.3	45
32.0	28.1	58.6	46.1	0.9	21.3	11.5	20.4	6.8	23.3	(2)	24.2	11.0	8.3	21.5	12.3	28.3	15.1	18.5	46
74.7	69.5	22.5	18.7	0.7	16.0	8.7	16.9	12.3	12.4	(2)	19.8	13.9	15.9	36.4	8.2	18.7	25.9	32.5	47
85.1	83.3	14.2	13.0	0.7	13.2	8.8	13.0	10.8	8.0	18.0	9.8	10.7	9.2	20.5	3.2	10.2	17.1	22.5	48
75.8	72.2	23.4	19.9	1.1	21.6	21.9	29.3	18.3	20.5	(***)	32.9	18.8	14.0	36.1	9.5	26.9	25.7	33.4	49
38.5	38.0	61.5	58.3	2.8	26.8	21.8	27.0	14.6	24.9	18.5	15.5	19.0	14.3	18.7	16.3	33.8	12.9	15.6	50
44.3	41.6	55.5	53.2	5.5	57.7	59.4	64.7	23.0	50.9	47.9	24.3	30.1	23.3	25.4	25.2	54.6	24.4	26.2	51
36.8	36.8	63.0	61.1	37.1	84.0	87.9	87.4	69.5	76.4	72.5	70.4	67.4	57.0	72.8	62.1	69.7	61.8	64.9	52
43.1	42.4	56.6	54.7	5.9	51.1	57.3	55.9	30.1	30.5	43.7	25.2	23.6	11.5	28.7	28.2	31.0	19.9	23.3	53
11.7	11.7	88.2	86.0	33.2	88.7	91.3	93.0	61.0	80.5	62.7	72.4	64.4	50.2	73.2	74.1	68.5	51.6	50.5	54
35.6	35.0	64.3	61.9	17.4	73.3	71.3	76.2	48.5	58.2	63.6	49.2	38.2	40.8	38.8	33.9	36.8	37.1	38.1	55
22.6	20.4	77.3	75.4	18.7	87.7	92.5	93.0	37.8	84.1	55.2	38.3	54.3	31.2	38.7	60.5	79.5	43.8	39.2	56
65.4	44.0	33.9	33.4	12.8	88.5	96.7	97.3	44.8	70.3	21.5	36.3	54.2	38.7	55.3	34.1	55.3	49.1	44.5	57
20.6	20.1	79.3	71.1	6.3	66.3	79.3	76.2	29.1	35.3	43.5	25.7	26.0	16.7	36.8	22.6	32.8	24.3	25.3	58
6.2	6.0	93.8	91.1	17.7	89.5	92.6	94.1	69.1	74.5	37.5	71.7	61.8	41.5	71.6	58.4	58.6	50.6	59.1	59
77.8	73.4	21.9	20.1	5.2	52.5	71.7	64.0	50.6	29.2	69.3	20.3	26.7	12.6	19.2	7.0	24.2	29.5	41.1	60
47.4	41.4	51.0	48.0	5.4	64.8	75.2	70.7	43.0	51.2	68.7	48.7	27.5	17.9	25.5	14.3	35.5	26.3	34.4	61
65.6	40.9	34.2	28.7	4.4	58.7	73.6	70.7	40.4	47.5	71.9	35.0	28.3	25.8	31.8	12.5	36.1	25.4	33.4	62

CHAPTER XI

COLOR, RACE, AND TENURE OF FARM OPERATOR

CONTENTS

Introduction 909
Sources of data 909
Presentation of the statistics 909
Other published data 909
History of Census classifications by color and tenure of farm operator 911

DEFINITIONS AND EXPLANATIONS

A farm 912
Farm operator 912
Land owned, rented, and managed 912
Land owned 912
Land rented from others 912
Land managed for others 912
Land rented to others 912

DEFINITIONS AND EXPLANATIONS—Continued

Tenure of operator 913
Comparability of the 1950 tenure data with those for earlier censuses 914
Full owners with grazing permits 916
Tenants related to landlord 916
Farm operators with landlord living on farm 916
Color and race of farm operator 917
Color of farm operator 917
Race of farm operator 917
Changes in the number of farms by tenure 917
Change in rented land 920

CHARTS

Number of farm operators, by tenure, and percent of tenancy, for the United States and regions: 1880-1950 910
Farm acreage, by tenure, for the United States and regions: 1900-1950 911
Number of farms, by tenure of operator and size of farm, for commercial farms only, for the United States: 1950 911
Percent distribution of farm operators, by tenure, by States: 1950 and 1945 913
Percent distribution of farm operators, by color, by States: 1950 and 1945 916
White farm operators—Percent distribution, by tenure, for the United States: 1900-1950 917
Nonwhite farm operators—Percent distribution, by tenure, for the United States: 1900-1950 917

MAPS

Farms operated by full owners, number, April 1, 1950 918
Farms operated by part owners, number, April 1, 1950 918
Farms operated by all tenants, number, April 1, 1950 918
Farms operated by cash tenants, number, April 1, 1950 918
Farms operated by share-cash tenants, number, April 1, 1950 918
Farms operated by crop-share tenants, number, April 1, 1950 918
Farms operated by livestock-share tenants, number, April 1, 1950 918
Farms operated by croppers, number, April 1, 1950 918
Most frequent method of renting farms, April 1, 1950 919
Percentage of all farms operated by tenants, April 1, 1950 919
Nonwhite farm operators, number, April 1, 1950 920
Farms operated by nonwhite tenants, number, April 1, 1950 920
Percent of all farms operated by nonwhite operators, April 1, 1950 920
Farms operated by full owners—Increase and decrease in number, January 1, 1945-April 1, 1950 921
Farms operated by part owners—Increase and decrease in number, January 1, 1945-April 1, 1950 921
Farms operated by all tenants—Increase and decrease in number, January 1, 1945-April 1, 1950 921
Farms operated by croppers—Increase and decrease in number, January 1, 1945-April 1, 1950 921
Farms operated by nonwhite operators—Increase and decrease in number, January 1, 1945-April 1, 1950 921
Farms operated by nonwhite tenants—Increase and decrease in number, January 1, 1945-April 1, 1950 921
Farms operated by nonwhite croppers—Increase and decrease in number, January 1, 1945-April 1, 1950 921
Counties in which at least half the farms were operated by tenants, April 1, 1950 928
Counties in which at least half of the land in farms was under lease to the operator, April 1, 1950 928

TABLES FOR THE UNITED STATES

Table—
1.—Number, acreage, and value of cropper farms, by color of operator, for seven southeastern Missouri counties: 1930 to 1950 914
2.—Tenure classes included in the reports for each census, with the number of farms in each class: 1880 to 1950 915
3.—Number, acreage, and value of farms, by color and tenure of operator, for the United States: Census of 1950 922
4.—Number of farms, by color and tenure of operator, for the United States: 1880 to 1950 924
5.—Number of farms, by color and tenure of operator, for the South: 1880 to 1950 924
6.—All land in farms, by color and tenure of operator, for the United States: 1900 to 1950 926
7.—All land in farms, by color and tenure of operator, for the South: 1900 to 1950 926
8.—Average value of farms (land and buildings) per farm and per acre, by tenure of operator, for the United States: 1900 to 1950 929
9.—Average value of farms (land and buildings) per farm and per acre, by color and tenure of operator, for the South: 1900 to 1950 929
10.—Specified classes of land in farms according to use, by color and tenure of operator, for the United States: Censuses of 1900 to 1950 930
11.—Commercial and other farms—Number, land in farms, cropland harvested, and farm value, by tenure of operator, for the United States: Census of 1950 932
12.—Commercial and other farms—Number, land in farms, cropland harvested, and farm value, by color and tenure of operator, for the South: Census of 1950 932
13.—Owned and rented lands, by tenure of operator, for the United States: 1925 to 1950 934
14.—Land rented from others and land rented to others, by class of tenants, for the United States: 1950 935
15.—Part owners and tenants related to landlord, 1950 and 1930; and part owners and tenants with landlord living on a farm, 1950; by color and class of tenant: for the United States 935
16.—Tenants related to landlord, for the North and West: 1950, 1930, and 1925 936
17.—Full owners with grazing permits, with corresponding data for all farm operators; for specified States: 1950 937
18.—Number of nonwhite farm operators and land in farms, by race, 1900 to 1950; and by race and tenure, 1930 to 1940; with available data for cropland harvested: for the United States 936
19.—Farms of Negro and other nonwhite operators by tenure—Farms and land in farms by use, for the United States: Censuses of 1950 and 1940 939
20.—Farms and farm characteristics by tenure of operator, for the United States: Census of 1950 940

TABLES FOR THE GEOGRAPHIC REGIONS, DIVISIONS, AND STATES

Table—
21.—Number of farms, land in farms, and cropland harvested, Censuses of 1950, 1945, and 1940; with specified classes of land according to use and value of farms, Census of 1950; by tenure of operator (color and tenure for the South), by divisions and States 956
22.—Number of farms, by color and by tenure of operator, and land in farms by tenure of operator, by divisions and States: 1880 to 1950 992
23.—Owned and rented lands, by tenure of farm operator, by divisions and States: 1950 1001
24.—Land rented from others and land rented to others, by class of tenants, by divisions and States: Census of 1950 1004
25.—Part owners and tenants related to landlord, 1950 and 1930; and part owners and tenants with landlord living on a farm, 1950; by class of tenant, with color for the major geographic regions and the Southern States: by divisions and States 1008
26.—Farms of Negro operators—Farms and land in farms classified according to use, by divisions and States: Census of 1950 1024
27.—Farms of Negro operators by tenure—Farms and land in farms, 1900 to 1950; farms by tenure, 1910 to 1950; and land in farms by tenure, 1950: by divisions and 1025
28.—Farms of nonwhite operators other 1028
29.—Number of nonwhite operators othe 1029
30.—Farms operated by nonwhite operat 1030
31.—Number of farms, by tenure of operator, by divisions and States: 1950 1032
32.—Land in farms, by tenure of operator, by divisions and States: 1950 1034
33.—Average value of land and buildings per farm and per acre, by tenure of operator, by divisions and States: 1950 1037
34.—Cropland harvested—Farms reporting and average acreage, by tenure of operator, by divisions and States: Census of 1950 1040
35.—Land pastured—Farms reporting and total acreage, by tenure of operator, by divisions and States: Census of 1950 1043
36.—Other income of family exceeding value of agricultural products sold—Commercial and other farms reporting, with percent of farms reporting in each tenure, by divisions and States: Census of 1950 1046
37.—Off-farm work of 100 days or more—Operators of commercial and other farms reporting, with percent of farms reporting in each tenure, by divisions and States: Census of 1950 1047

CONTENTS

TABLES FOR THE GEOGRAPHIC REGIONS, DIVISIONS, AND STATES—Continued

Table— Page

38.—Telephones—Commercial and other farms reporting, with percent of farms reporting in each tenure, by divisions and States: 1950 1048
39.—Electricity—Commercial and other farms reporting, with percent of farms reporting in each tenure, by divisions and States: 1950 1049
40.—Milking machines—Commercial and other farms reporting, with percent of farms reporting in each tenure, by divisions and States: 1950 1050
41.—Grain combines—Commercial and other farms reporting, with percent of farms reporting in each tenure, by divisions and States: 1950 1051
42.—Corn pickers—Commercial and other farms reporting, with percent of farms reporting in each tenure, by divisions and States: 1950 1052
43.—Pick-up balers—Commercial and other farms reporting, with percent of farms reporting in each tenure, by divisions and States: 1950 1053
44.—Silos—Commercial and other farms reporting, with percent of farms reporting in each tenure, by divisions and States: 1950 1054
45.—Motortrucks—Commercial and other farms reporting, with percent of farms reporting in each tenure, by divisions and States: 1950 1055
46.—Automobiles—Commercial and other farms reporting, with percent of farms reporting in each tenure, by divisions and States: 1950 1056
47.—Tractors—Commercial and other farms reporting, with percent of farms reporting in each tenure, by divisions and States: 1950 1057
48.—No tractor, horses, or mules—Commercial and other farms reporting, with percent of farms reporting in each tenure, by divisions and States: 1950 1058
49.—Tractor and no horses or mules—Commercial and other farms reporting, with percent of farms reporting in each tenure, by divisions and States: 1950 1059
50.—Cattle and calves—Number on commercial and other farms, with percent distribution, by tenure of operator, by divisions and States: 1950 1060
51.—All cows—Number on commercial and other farms, with percent distribution, by tenure of operator, by divisions and States: 1950 1061
52.—Hogs and pigs—Number on commercial and other farms, with percent distribution, by tenure of operator, by divisions and States: 1950 1062
53.—Chickens 4 months old and over—Number on commercial and other farms, with percent distribution, by tenure of operator, by divisions and States: 1950 1063
54.—Corn for all purposes—Acreage on commercial and other farms, with percent distribution, by tenure of operator, by divisions and States: 1950 1064
55.—Wheat threshed—Acreage on commercial and other farms, with percent distribution, by tenure of operator, by divisions and States: Census of 1950 1065
56.—Land from which hay was cut—Acreage on commercial and other farms, with percent distribution, by tenure of operator, by divisions and States: Census of 1950 1066
57.—Expenditures for machine hire—Amount expended on commercial and other farms, with percent distribution, by tenure of operator, by divisions and States: Census of 1950 1067
58.—Family workers—Commercial and other farms reporting and number, with percentages and averages in each tenure, by divisions and States: 1950 1068
59.—Hired workers—Commercial and other farms reporting and number, with percent of farms reporting in each tenure, by divisions and States: 1950 1070
60.—Expenditures for hired labor—Amount expended on commercial and other farms, with percent distribution, by divisions and States: Census of 1950 1072
61.—Expenditures for feed for livestock and poultry—Amount expended on commercial and other farms, with percent distribution, by tenure of operator, by divisions and States: Census of 1950 1073
62.—Expenditures for livestock and poultry purchased—Amount expended on commercial and other farms, with percent distribution, by tenure of operator, by divisions and States: Census of 1950 1074
63.—Expenditures for gasoline and other petroleum fuel and oil—Amount expended on commercial and other farms, with percent distribution, by tenure of operator, by divisions and States: Census of 1950 1075
64.—Value of all farm products sold, with average per farm reporting, by tenure of operator, by divisions and States: Census of 1950 1076
65.—Commercial farms operated by full owners—Selected characteristics, by divisions and States: Census of 1950 1079
66.—Commercial farms operated by part owners—Selected characteristics, by divisions and States: Census of 1950 1082
67.—Commercial farms operated by managers—Selected characteristics, by divisions and States: Census of 1950 1084
68.—Commercial farms operated by all tenants—Selected characteristics, by divisions and States: Census of 1950 1086
69.—Commercial farms operated by cash tenants—Selected characteristics, by divisions and States: Census of 1950 1088
70.—Commercial farms operated by share-cash tenants—Selected characteristics, by divisions and States: Census of 1950 1090
71.—Commercial farms operated by crop-share tenants—Selected characteristics, by divisions and States: Census of 1950 1092
72.—Commercial farms operated by livestock-share tenants—Selected characteristics, by divisions and States: Census of 1950 1094
73.—Commercial farms operated by croppers—Selected characteristics, for the Southern States: Census of 1950 1096
74.—Percent distribution of commercial farms, by size of farm for each tenure, by divisions and States: 1950 1098

CHAPTER XI.—COLOR, RACE, AND TENURE OF FARM OPERATOR

Introduction.—In the 1950 Census of Agriculture, much of the information was tabulated by four major classifications, viz, (*a*) size of farm (as measured by total land area in the farm); (*b*) color and tenure of operator; (*c*) economic class of farm; and (*d*) type of farm. Each of the classifications provides a detailed picture of our agricultural resources and the utilization of the resources by different producing groups.

This chapter presents statistics for farms by color, race, and tenure of the farm operator. The statistics by the tenure under which farm operators held the land they operated include such items as number of farms, land in farms, value of land and buildings, land use, operator characteristics, facilities and equipment, farm labor, farm expenditures, principal classes of livestock, major crops, and sales of farm products. In presenting data by tenure, primary emphasis is placed on the number of farms, land in farms, value of land and buildings, and land use.

Statistics by color and race of operator are limited to number of farms, land in farms, land use, and a few other items. Many of the data presented by color are restricted to the Southern States. Data for only a few of the major items are shown separately for Negroes, Indians, and other races comprising the nonwhite group. Most of the data shown by color or by race are presented for each color or race by tenure.

Sources of data.—The data presented are from the 1950 Census of Agriculture with comparative data from earlier censuses. Some of the data shown, particularly those for items presented for commercial farms only, represent estimates based upon reports for only a sample of farms. (See chapter XIII for a definition of commercial and other farms.) All tables which include estimates based on a sample of the farms have a headnote indicating which of the figures represent estimates for a sample. When only a part of the 1950 data in a table are based on the sample, the sample information is shown in italics.

The estimates based on the sample do not agree exactly with the totals for enumerated data for all farms and are subject to sampling errors. Tables giving reliability of estimates, based on the sample, are given in the Introduction to this volume. The Introduction also presents a description of the procedures used in the enumeration and processing of the statistics and of the sampling plan used in 1950.

Presentation of the statistics.—The statistics are presented as totals for the continental United States, for 3 major regions, 9 geographic divisions, and for each of the 48 States and the District of Columbia. An outline map showing the States and the geographic divisions and regions for which totals are shown appears in the Introduction to this volume.

Comparable data from earlier censuses provide a measure of the changes that have taken place from census to census. Most of the available comparative data are shown for the United States. Comparative data for regions, divisions, and States are shown only for selected census years. Headnotes, footnotes, or the wording of the stub or of the column headings indicate any significant lack of comparability with earlier census years which may have resulted from changes in the wording of the inquiries, in the instructions or definitions, or in the procedures followed in collecting and compiling the data.

Averages, percentages, and other derived data are provided as aids in using and analyzing the statistics. Except for value of farm land and buildings, both totals and derived data are shown for the United States for all items. The values for land and buildings shown by tenure of operator, are on a per-farm and a per-acre basis. Derived data only are shown by divisions and States for some items. The totals on which these derived data have been based may be found in Economic Area Tables 6 and 10 in Volume I.

The tables are supplemented by charts and maps which show graphically some of the more significant facts included in the tables.

Other published data.—Data for counties by color and tenure of the farm operator are shown in Volume I of the 1950 Census of Agriculture reports. Data for counties by tenure of operator include a classification of all farms by tenure showing the number of farms, land in farms, and cropland harvested, and a count of commercial and other farms (part-time, residential, and abnormal), by major tenures. For white and nonwhite operators, only the number of farms is shown for all counties. For all counties in the South and for seven counties in southeastern Missouri, figures for the number of farms, land in farms, and cropland harvested are shown for white and nonwhite operators by tenure.

Data for State economic areas (groups of counties within the State having similar agricultural, demographic, climatic, physiographic, and cultural characteristics) are also shown in Volume I for commercial farms by tenure of operator. These data include number of farms, land in farms, value of land and buildings, land use, operator characteristics, farm facilities and equipment, principal classes of livestock, principal crops, expenditures, and farm labor.

Some data, by color and tenure of the farm operator, not shown in Volume II appear in Volume I. For each of the 48 States, data for number of farms, land in farms, and land use are shown by tenure for white and nonwhite operators in State Table 14 of Volume I. For each of the Southern States, characteristics of commercial farms by tenure are shown for white and nonwhite operators in State Tables 15 and 16. These totals include data for the same items shown for commercial farms by tenure for State economic areas in Volume I. Data relating to hired farm labor and wage rates are shown for each of the Southern States, for farms of white and nonwhite operators, and for the commercial farms for each color by tenure of operator, in State Tables 20 and 25 in Volume I.

Statistics are presented for multiple-unit operations in Volume V, part 2, of the reports for the 1950 Census of Agriculture. A multiple-unit operation is defined as a landlord holding of two or more subunits (Census-defined farms) one of which may consist of land not assigned to tenants, including croppers, but the other subunit or subunits must represent land assigned to croppers.

Statistics regarding farms and farm characteristics by the other major classifications of farms are presented in Chapter X,

NUMBER OF FARM OPERATORS, BY TENURE, AND PERCENT OF TENANCY, FOR THE UNITED STATES AND REGIONS: 1880–1950



* SEPARATE DATA FOR FULL OWNERS, PART OWNERS, AND MANAGERS NOT AVAILABLE FOR 1880 AND 1890

FULL OWNERS PART OWNERS MANAGERS TENANTS PERCENT OF TENANCY

FARM ACREAGE, BY TENURE, FOR THE UNITED STATES AND REGIONS: 1900-1950

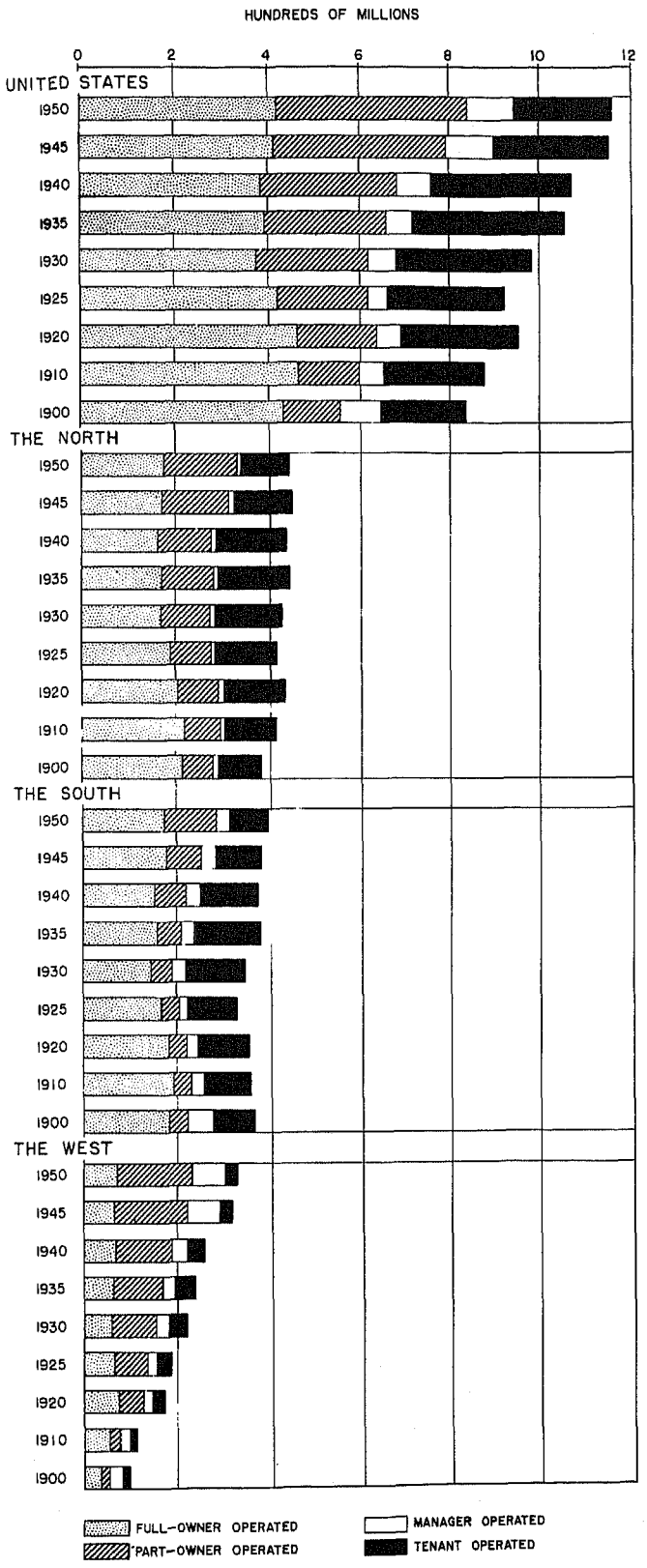

NUMBER OF FARMS, BY TENURE OF OPERATOR AND SIZE OF FARM, FOR COMMERCIAL FARMS ONLY, FOR THE UNITED STATES: 1950

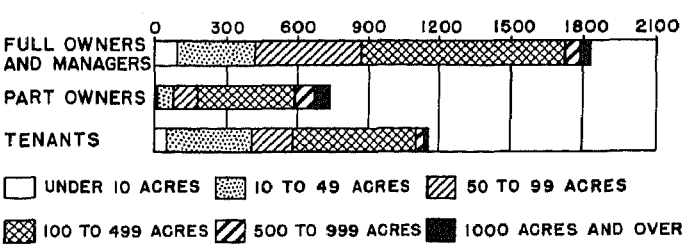

"Size of Farm"; Chapter XII, "Economic Class of Farm"; and Chapter XIII, "Type of Farm." A count of commercial farms by tenure of operator was made by size of farm, by type of farm, and by economic class of farm. These counts are shown for the United States in table 20 of this chapter, and for each State in Economic Area Table 10 in Volume I. A percentage distribution of farms by tenure of operator for each economic class of farm is shown for States in chapter XII, and of commercial farms by tenure of operator for each type of farm in chapter XIII of this volume. A percentage distribution of commercial farms by size of farm for each tenure is shown for States in this chapter.

Additional information on characteristics of farm operators by color and tenure of operator appears in chapter II, and on farm labor and wage rates by tenure of operator in chapter IV, of this volume.

A description of the plan of presentation of the data tabulated from the 1950 Census of Agriculture, is given in the Introduction to this volume. Items covered in the census of agriculture are shown by the facsimile of the agriculture questionnaire appearing in the Appendix.

History of Census classifications by color and tenure of farm operator.—Census data were first classified by tenure of the farm operator in the 1880 Census. For the Census of 1880 and that of 1890, only the number of farms was classified by tenure. Classifications by color and race of the farm operator and cross-classifications by color and tenure were first made in the Census of 1900. The classifications and cross-classifications by tenure, color, and race, and the items of information available by these classifications have varied from census to census. In 1880 and 1890, data were published on the number of farms cultivated by owners, the number of farms rented, the number rented for a fixed money rental, and the number rented for a share of products.

The particular tenure classes used for each census and their relation to the 1950 classification are shown in table 1. For all years, the color classification has consisted of two groups, white and nonwhite, with the nonwhite further classified by race for the decennial censuses.

DEFINITIONS AND EXPLANATIONS

Definitions and explanations in this chapter are limited to those which have a particular significance in respect to the presentation of statistics by color, race, and tenure of the farm operator. Definitions and explanations of general application are included in the Introduction to this volume and those for specific items may be found in the chapters of this volume dealing with those subjects. The descriptive terms and explanations refer principally to the 1950 Census of Agriculture, although, in general, they are also applicable to earlier censuses. The definitions consist primarily of a résumé of the questionnaire wording, occasionally supplemented by the more essential parts of instructions and procedures for enumerating and processing the questionnaires. For

the exact phrasing of the inquiries, reference should be made to the facsimile of the 1950 Census of Agriculture Questionnaire shown in the Appendix.

A farm.—For the 1950 Census of Agriculture, places of 3 or more acres were counted as farms if the value of agricultural products in 1949, exclusive of home gardens, amounted to $150 or more. The agricultural products could have been either for home use or for sale. Places of less than 3 acres were counted as farms only if the value of sales of agricultural products in 1949 amounted to $150 or more.

If a landlord had croppers or other tenants, the land assigned each cropper or other tenant was considered a separate farm. Land retained by the landlord and worked by him with the help of family and/or hired labor was likewise considered a farm.

For the 1945 and earlier censuses of agriculture, the definition of a farm was somewhat more inclusive than for 1950. (The Introduction to this volume presents a discussion of the effect of changes in definition of a farm on the number of farms.)

Farm operator.—A "farm operator" is a person who operates a farm, either performing the labor himself or directly supervising it. He may be an owner, a hired manager, or a tenant, renter, or share cropper. If he rents land to others or has land cropped for him by others, he is listed as the operator of only the land which he retains. In the case of a partnership, only one of the partners was considered as the operator. The number of farm operators is considered the same as the number of farms.

Land owned, rented, and managed.—Replies to inquiries on land owned, land rented from others, land managed for others, and land rented to others determined the land to be included in each farm and also provided the basis for the classification of farm operators according to the tenure under which they held the land they operated. For most States, these inquiries were worded as follows:

OWNED LAND:
[8] How many acres of land do you OWN?..... ☐ None
(Whole acres)

(If you own more than one tract of land, INCLUDE ALL not only

LAND RENTED FROM OTHERS:
9. How many acres of land do you RENT FROM others, including any worked on shares?..... ☐ None
(Whole acres)

(Include any separate fields, meadows, pasture land, woodland, wasteland, etc. Also include land used by you rent free.)
If "None," check and skip to question [13]

LAND MANAGED FOR OTHERS:
[13] How many acres do you operate for others as a HIRED MANAGER?..... ☐ None
(Whole acres)

(If you manage land for others and also operate land on your own account, fill a separate questionnaire for each operation.)

LAND RENTED TO OTHERS:
14. How many acres are RENTED TO others, including land worked on shares?..... ☐ None
(Whole acres)

(Include any separate fields rented to others. Land worked by members of your household with your equipment should not be considered as rented to others.)

15. *Acres in this Place.*—To obtain this acreage, add *acres owned* (question 8) and *acres rented from* others (question 9); then subtract the *acres rented to* others (question 14)..... →
(Acres)

(If a hired manager, subtract acres in question 14 from acres in question 13.)

In the West, the wording of the note under the inquiry for land rented from others included an instruction to omit grazing lands used under government permit. In the South, the inquiry on land rented to others stressed the inclusion under this inquiry of land worked on shares by croppers or tenants.

The acres in the farm were obtained by adding the acres owned and acres rented from or worked on shares for others, and subtracting the acres rented to or worked on shares by others. If a farm was operated by a hired manager, the person in charge was asked the total acreage managed for his employer. From this total managed acreage, was subtracted any of the acreage which was rented to or worked on shares by others.

In earlier censuses, the enumerator was instructed to include as acres in the farm all land rented from others and to exclude all land rented to others. Only that portion of the acreage owned and the acreage rented from others which was retained by the farm operator was to be reported.

For 1950, the replies to the inquiries on land owned, land rented from others, land managed, and land rented to others provided a basis for classifying land in farms according to whether owned, rented, or managed by the farm operator. For operators reporting land owned and no land rented from others (full owners), the owned land operated by the owner was obtained by subtracting any land rented to others. For operators (tenants) who reported land rented from others and no land owned, the rented land operated by the tenants was obtained by subtracting any land subrented to others. Likewise, for operators reporting land managed for others (managers) the managed land operated was obtained by subtracting any land rented to others. However, for operators who both owned land and rented land from others (part owners) there was no way of determining whether land rented to others represented land owned by the operator or land rented by the operator from others.

Land owned.—Land owned includes all land which the operator or his wife, or both, held under title, purchase contract, homestead law, or as one of the heirs, or as a trustee of an undivided estate. For a partnership, all the land owned by any of the partners and operated as a partnership was to be included as land owned. In the case of an Indian operator, land allotted in trust and also any reservation lands assigned him for his own use were to be considered as land owned.

Land rented from others.—Land rented from others includes land worked on shares for others, and land used rent free, as well as all land rented or leased under other arrangements. Grazing land used under government permit was not included. Open range and grazing lands used under permit were not to be included as land in farms.

Land managed for others.—Land managed is land operated under the supervision of a person who is paid a wage or salary to operate the land. All land operated for a government agency (Federal, State, or local), a corporation, or an institution was considered managed, even though no person was specifically designated as the farm manager. Similarly, grazing lands held or controlled by cooperative groups, such as grazing associations, were considered managed. Likewise, Indian reservation lands operated for Indians and not reported by individual Indians were considered managed. Land in Indian reservations not reported by individual Indians or not rented to non-Indians was to be reported in the name of the cooperative group using the land. Thus, in some instances, the entire reservation was reported as one farm.

In the office processing of the questionnaires for the 1950 Census, land was not considered as managed if the person reported as manager appeared to be a caretaker or hired laborer. Land operated for employers other than government agencies, corporations, and institutions, was considered managed only if it represented a large farm or if the value of sales of farm products in 1949 amounted to $5,000 or more, or the inventory and production items indicated that normally the farm could be expected to produce for sale products amounting to $5,000 or more. (See the Introduction to this volume for the criteria for specified large farms.)

Land rented to others.—Many farm operators rent land to others. For the most part, the land rented to others represents agricultural lands but it also includes tracts rented for residential

PERCENT DISTRIBUTION OF FARM OPERATORS, BY TENURE, BY STATES: 1950 AND 1945



237460 O - 53 - 61

or other purposes. When land is leased, rented, or cropped on shares, the tenant or cropper is considered the farm operator, even though his landlord may exercise supervision over his operations. The landlord is considered as operating only that portion of the land not assigned to tenants or croppers.

Tenure of operator.—In the 1950 Census, farm operators were classified according to the tenure under which they held their land on the basis of the replies to the inquiries on total land owned, total land rented from others, and total land managed for others.

Owners are farm operators who own land.

Full owners own land but do not rent land from others.

Part owners own land and rent land from others.

Managers operate farms for others and are paid a wage or salary for their services.

Persons acting merely as caretakers or hired as laborers are not classified as managers. Farms operated for institutions or corporations were considered managed, even though no person was specifically designated as the farm manager. If a farm operator managed land for others and also operated land on his own account, the land operated on his own account was considered as one farm and the land managed for others as a second farm. If a farm operator managed land for two or more employers, all the land managed was considered one farm.

Unlike most tenants, a manager usually has no capital invested in the farm business. However, in some instances, he may receive a share of the products or a share of the profits in addition to his salary. A manager differs from a caretaker or hired worker in that the manager has more control over the farm operations.

Tenants rent land from others or work land on shares for others. They do not own land.

A tenant operator may exercise independent management or he may be closely supervised by his landlord. He may own the livestock and equipment, or have them furnished in whole or in part by his landlord, or he may rent work power and other equipment by special arrangement with his landlord. The contractual arrangements between landlords and tenants are extremely varied. At one extreme, the tenant may pay a cash rental and have full control of the land. At the other extreme, he may be assigned to a definite acreage to work under the close supervision of his landlord who provides all the productive resources with the exception of labor. In the latter case, the tenant shares in the risk of making a crop and receives a share of the produce in lieu of a cash wage.

Tenants were further classified on the basis of their rental agreement with the landlord as indicated by the replies to the following inquiries on the questionnaire:

Does the landlord furnish ALL the work animals or tractor power (as a part of his share in the operation of this place)? ☐ No ☐ Yes

Answer all parts (a) through (d)

(a) Do you pay to your landlord any cash as rent? ☐ No ☐ Yes

(b) Do you pay to your landlord any share of the crops? (Such as ¼, ⅓, ½.) ☐ No ☐ Yes

(c) Do you pay to your landlord any share of the livestock or livestock products? (Such as ¼, ⅓, ½.) ☐ No ☐ Yes

(d) Do you have this land under any other arrangement? (A fixed quantity of any product, upkeep of land and buildings, payment of taxes, keep of landlord, rent free, etc.) ☐ No ☐ Yes

Cash tenants pay a cash rental, such as $10.00 per acre, or $1,000 for the use of the whole farm.

Tenants were classed as cash tenants if they reported cash paid as rent and no share of crops or livestock paid. This group includes those who rented tracts primarily as places of residence when such tracts qualified as farms under the Census definition.

Share-cash tenants pay a part of the rent in cash and a part as a share of the crops or of the livestock or livestock products.

Share tenants pay a share of either the crops or livestock or livestock products, or a share of both. Share tenants were further classified as—

Crop-share tenants if they paid a share of the crops and no share of the livestock.

Livestock-share tenants if they paid a share of the livestock or livestock products. Livestock-share tenants may or may not also have paid a share of the crops.

Croppers are, in general, crop-share tenants whose landlords furnish all work power. Traditionally, a cropper (*a*) provides labor (his own and that of his family); (*b*) works under close supervision of his landlord who provides land, management, work power, and equipment; (*c*) shares in the risk of production; and (*d*) receives a share of the crop in return for his labor.

The furnishing of work power by the landlord has been the most satisfactory criterion for the classification of croppers. The use of the single criterion of the furnishing of work power includes as croppers some tenants who do not pay a share of the crop. However, in the South where croppers are numerous, very few tenants other than those paying only a share of the crops have all the work power furnished by the landlord. Moreover, in that area, other tenants with work power furnished generally represent croppers, as they are closely supervised.

Croppers are numerous only in the Southern States and in southeastern Missouri. Therefore, the inquiry as to whether all work power was furnished by the landlord was included on the agriculture questionnaires only for the South and for Missouri. All data presented separately for croppers, except those in table 2, are for the South only. For Missouri, the data for croppers are included with those for crop-share tenants. However, separate data for croppers in 7 southeastern Missouri counties, as a group, are presented in table 2. Data are also shown separately for each of these 7 counties in County Table 2a in Volume I.

Table 1.—NUMBER, ACREAGE, AND VALUE OF CROPPER FARMS, BY COLOR OF OPERATOR, FOR SEVEN SOUTHEASTERN MISSOURI COUNTIES: 1930 TO 1950

[Croppers in Missouri are not included in the totals for croppers for the United States or for the South. The seven counties for which data are shown are Butler, Dunklin, Mississippi, New Madrid, Pemiscot, Scott, and Stoddard. County figures are shown in Volume I, part 10. Data in italics are based on reports for only a sample of farms. See text]

Color of operator and year	Number of farms	All land in farms (acres)	Cropland harvested (acres)	Value of farms (land and buildings) (dollars)	
				Average per farm	Average per acre
Seven counties in southeastern Missouri:					
Total croppers.....1950..	5,226	179,463	160,648	*5,094*	*142.90*
1945..	5,569	216,167	188,088	3,589	92.46
1940..	4,369	149,712	114,983	1,762	51.42
1935..	6,065	186,829	154,572	1,212	39.34
1930..	7,181	238,639	185,165	2,159	64.96
White.....1950..	3,669	148,350	131,069	*6,046*	*141.66*
1945..	3,898	178,916	153,456	4,209	91.70
1940..	2,896	125,671	93,745	2,216	51.06
1935..	3,669	139,221	110,909	1,429	37.66
1930..	4,232	172,272	126,861	2,519	61.89
Nonwhite.....1950..	1,557	31,113	29,579	*2,799*	*149.74*
1945..	1,671	37,251	34,632	2,143	96.14
1940..	1,473	24,041	21,238	870	53.30
1935..	2,396	47,608	43,663	879	44.25
1930..	2,949	66,367	58,304	1,641	72.93

Other tenants include those who pay a fixed quantity of any product; those who pay taxes, keep up the land and buildings, or keep the landlord in exchange for the use of the land; those who have the use of the land rent free; and others whose rental arrangement required payment other than cash or of a share of products.

Unspecified tenants include those tenants whose rental agreement was not reported or could not be determined from the information reported.

Comparability of the 1950 tenure data with those for earlier censuses.—The tenure classes as determined for each census are shown in table 1. Corresponding tenure classes for earlier censuses differ from those for 1950 only as to procedure of classification and as to minor differences in definition.

For most of the census years for which tenure data are available, information required for the tenure classification was obtained during the enumeration and the tenure classes were determined on the basis of this information during the office processing, as in 1950. For 1880 and 1890, the enumerator merely indicated whether the farm operator was an owner, whether he rented for fixed money rental, or rented for shares of products. For 1900 and 1910, the enumerator determined the tenure on the basis of definitions provided in his instructions.

For 1920, full owners, part owners, and tenants were determined by specific inquiries on the questionnaire as to whether the operator owned all the land in the farm, owned part but not all, or rented from others all land in the farm. For the Censuses of 1925 to 1945, the classification was determined from inquiries for the acres in the farm owned and for the acres in the farm rented from others. The enumerator was instructed to include as land in farms all land rented from others and to exclude all land rented to others.

The organization of the Agriculture Questionnaire for the 1950 Census affected the comparability of the 1950 data for part owners with those for prior censuses. The questionnaire for 1950 did not provide for the identification of land rented to others as land owned or land rented by the part owner. Part owners in 1950 renting to others all the land owned would have been classified as tenants in prior censuses. Likewise, part owners in 1950 renting to others all the land rented from others would have been classified as full owners in prior censuses. In 1950, of the 824,923 part owners in the United States, 121,920 or 14.8 percent reported land rented to others. Data obtained in the post enumeration survey for the 1950 Census of Agriculture for a sample of 1,050 part owners, indicated that 2.8 percent either rented to others all the land owned or all the land rented. These data also indicated that 1.8 percent of all part owners rented all the owned land to others, and 1.0 percent of the part owners subrented to others all the land rented from others. On the basis of these estimates, based on a very small sample and, therefore, subject to rather large sampling errors, the method used for the 1950 Census resulted in an overstatement of the number of part owners by approximately 23,000. On the basis of procedures used in prior censuses, about 15,000 of these part owners would probably have been classified as tenants and 8,000 as full owners.

For the 1945 and prior censuses, farms were classified as operated by managers on the basis of the answer to the inquiry of the farm operator approximately as follows: "Do you operate this farm as a paid manager?" For 1950, the classification was based on the report as to the number of acres of land managed by the farm operator. The word "manage" or "manager" has been interpreted incorrectly by farm operators and census enumerators in every census. Caretakers, hired workers, and relatives of the farm owner have often considered that they manage the farm on which they were employed. Variations in the interpretation of the inquiry regarding managers, and also in the extent of the review during the office processing of farms classified as operated by managers, have greatly affected the comparability of the number of farms operated by managers from census to census.

The further classification of tenants on the basis of method of rental for the 1920, 1925, 1930, and 1940 Censuses was based upon the description of the kind of rent reported by the census enumerator. For the 1945 Census, enumerators were asked to specify the kind of rent, as cash, share, share-cash, or other. Under this procedure, some enumerators did not always fully report the kind of rent especially in the case of share-cash, or in the case of the rental of pasture land for cash. The failure to report fully the kinds of rent paid in such cases, resulted in an overstatement in the number of cash tenants and share tenants and an understatement in the number of share-cash tenants.

Table 2.—TENURE CLASSES INCLUDED IN THE REPORTS FOR EACH CENSUS, WITH THE NUMBER OF FARMS IN EACH CLASS: 1880 TO 1950

1950	1945	1940	1935	1930	1925	1920	1910	1900	1890	1880
Full owners 3,089,583	Full owners 3,301,361	Full owners 3,084,138	Full owners 3,210,224	Full owners 2,911,644	Full owners 3,313,490	Owners owning entire farm 3,366,510	Owners owning entire farm[1] 3,354,897	Owners 3,148,648 Owners and tenants[1] 53,299	Cultivated by owners 3,269,728	Cultivated by owners 2,984,306
Part owners 824,923	Part owners 660,502	Part owners 615,039	Part owners 688,867	Part owners 656,750	Part owners 554,842	Owners hiring additional land 558,580	Owners renting additional land 593,825	Part owners 451,376		
Managers 23,527	Managers 38,885	Managers 36,351	Managers 48,104	Managers 55,889	Managers 40,700	Managers 68,449	Managers 58,104	Managers 59,085		
All tenants 1,444,129	All tenants 1,858,421	All tenants 2,361,271	All tenants 2,865,155	All tenants 2,664,365	All tenants 2,462,608	All tenants 2,454,804	All tenants 2,354,676	Tenants 2,024,964	Rented 1,294,913	Rented 1,024,601
Cash 212,790	Cash 402,175	Cash 514,438	([2])	Cash 489,210	Cash 393,452	Cash 480,009 (Includes standing renters for North and West)	Cash 712,294 (Includes standing renters)	Cash 751,665 (Includes standing renters and unspecified tenants)	Rented for fixed money value 454,659	Rented for fixed money rental 322,357
Share-cash 193,109	Share-cash 137,858	Share-cash 278,605	([2])	([2])	([2])	Share-cash 127,822	Share-cash 128,466			
Share 535,017 Crop-share 419,740 Livestock-share 115,277	Share 694,928	Share 815,799	([2])	([2])	([2])	Share 1,117,721	Share 1,399,923	Share 1,273,299 (Includes share-cash tenants)	Rented for share of products 840,254	Rented for share of products 702,244
Croppers (South only)[3] 346,765	Croppers (South only)[3] 446,556	Croppers (South only)[3] 541,291	Croppers (South only)[3] 716,256	Croppers (South only)[3] 776,278	Croppers (South only)[3] 623,058	Croppers (South only)[3] 561,091				
Other and unspecified 156,448 Other 48,071 Unspecified 108,377	Other and unspecified 176,904	Other and unspecified 211,138	([2])	([2])	([2])	Standing renters (South only) 104,996 Unspecified 63,165	(Standing renters included with cash tenants) Unspecified 113,993	(Included with cash tenants)	(Included in above tenant classes)	(Included in above tenant classes)

[1] "Owner and tenant" farms were operated jointly by the owner and a tenant working for a share of the products. This tenure class was recognized in the instructions to enumerators for both the 1910 and 1900 Censuses. Inasmuch as the number of such cases was very limited and the owner was often a parent and the tenant a son, this class was consolidated in the 1910 reports with farms operated by their owners.
[2] For 1935, all tenants other than croppers were published as "Other tenants"; for 1930 and 1925, all tenants other than cash tenants and croppers were published as "Other tenants."
[3] See text.

The further classification of tenants on the basis of method of rental for 1950 was made on the basis of the "Yes" or "No" replies to the four inquiries relating to the rental agreement. While the 1950 Questionnaire provided for reporting methods other than the payment of cash or a share of the products, it did not provide for reporting information regarding the kind or amount of such payments.

For the 1880, 1890, and 1900 Censuses, tenants were further classified into only two subclasses, viz, cash tenants and share tenants. For 1880 and 1890, no information is available as to how tenants reporting both cash and share, those reporting a fixed quantity of the farm products, those reporting other miscellaneous methods of payments, or those not reporting method of payment, were classified. For the 1900 Census, tenants reporting a fixed quantity of the products paid as rent (standing renters) were classified as cash tenants. Those not specifying the method of payment were also included with cash tenants and those paying both cash and a share of products, were classified as share tenants. For both 1900 and 1910, standing renters were classified as cash tenants. For 1920, standing renters for the Northern and Western States were classified as cash tenants, while those for the Southern States were classified separately. Standing renters for 1920 for the South have been combined with other and unspecified tenants, to provide data comparable with 1950. For the 1925, 1930, and 1940 Censuses, standing renters were included with other and unspecified tenants.

Tenants reporting rental payments in cash only were classified as cash tenants for 1920 and 1925. For 1930 and 1940, cash

PERCENT DISTRIBUTION OF FARM OPERATORS, BY COLOR, BY STATES: 1950 AND 1945



tenants included, in addition to tenants reporting cash rental payments only, tenants making payments closely akin to cash, such as payment of taxes, repairs, upkeep of the farm, etc.

Share tenants for 1920 and 1940 included tenants reporting a share of products only. Share-cash tenants for 1920 and for 1940 included tenants reporting both cash and a share of the products but no payments other than share or cash. Tenants reporting payments in addition to cash or a share of the products were included with "other" tenants for 1920 and 1940.

Rental payments other than cash or a share of the products were not considered in making the classification of cash tenants, share-cash tenants, or share tenants for 1950.

Generally, tenants have been classified as croppers on the basis of whether work power was furnished. For 1920 and 1930, tenants paying a share of the products as rent and having all work animals furnished by the landlord were classed as croppers. For 1935, the classification of croppers was made entirely on the basis of work power furnished. For 1940 and 1945, tenants paying a part of their rental in cash and a part on a share basis were classed as croppers if all work power was furnished by the landlord. For 1940 and subsequent censuses, tractor power furnished by the landlord has been considered as work power furnished.

The comparability of data by tenure for the various censuses, particularly for small areas, is also affected by the proportion of tenants for whom the rental arrangement was not specified. Other and unspecified tenants represented, for the United States, 10.8 percent of all tenants for 1950; 9.5 percent of all tenants for 1945; and 8.9 percent of all tenants for 1940.

Full owners with grazing permits.—Owner-operators who rent grazing land from others are considered as part owners. Owner-operators who rent no land from others but use grazing lands under a permit are classed as full owners but differ from part owners renting grazing lands only in that the grazing land is used under a permit rather than under a lease arrangement. Information on grazing permits was obtained for 11 Western States. The number of full owners using nonfarm grazing lands under permit from any public agency or grazing association is shown for these 11 States in table 17. These data are shown by counties in County Table 2 in Volume I of the reports for the 1950 Census of Agriculture.

Tenants related to landlord.—All farm operators who rented land from others were asked, "Do you rent any of this land from your own or your wife's parent, grandparent, brother, or sister?" For operators renting from two or more landlords, the inquiry on whether land was rented from a relative referred to any of the land rented. Data for the number of farm operators related to their landlords were tabulated for all part owners and tenants as a group, and for each subclass of tenants. Totals for part owners and tenants related to their landlord are given in Economic Area Table 1, in Volume I. Data for the number of tenants by subclasses related to landlord are published only for States. Figures regarding the number of part owners related to their landlords may be obtained by subtracting data for all tenants from the total for part owners and all tenants.

Farm operators with landlord living on farm.—The inquiry on residence of landlord was to be answered separately for each landlord. However, the data presented in this chapter on residence of landlord relate only to the first landlord listed. Data for the number of tenants and part owners with the landlord living on the farm, were tabulated for all part owners and all tenants combined and separately for each subclass of tenants. Figures on the number of all tenants with the landlord living on the farm are shown in County Table 2, of Volume I.

Data for tenants with landlord living on the farm are shown by subclass of tenant only for States. Figures regarding the number of part owners with landlord living on the farm are

WHITE FARM OPERATORS—PERCENT DISTRIBUTION, BY TENURE, FOR THE UNITED STATES: 1900–1950

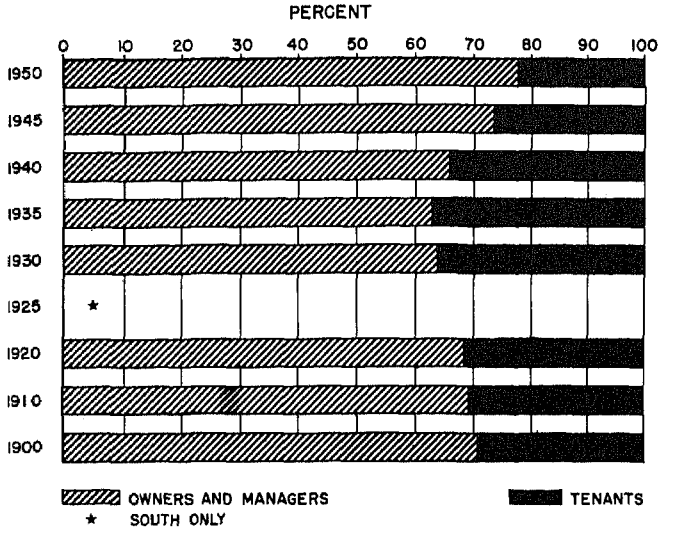

NONWHITE FARM OPERATORS—PERCENT DISTRIBUTION, BY TENURE, FOR THE UNITED STATES: 1900–1950

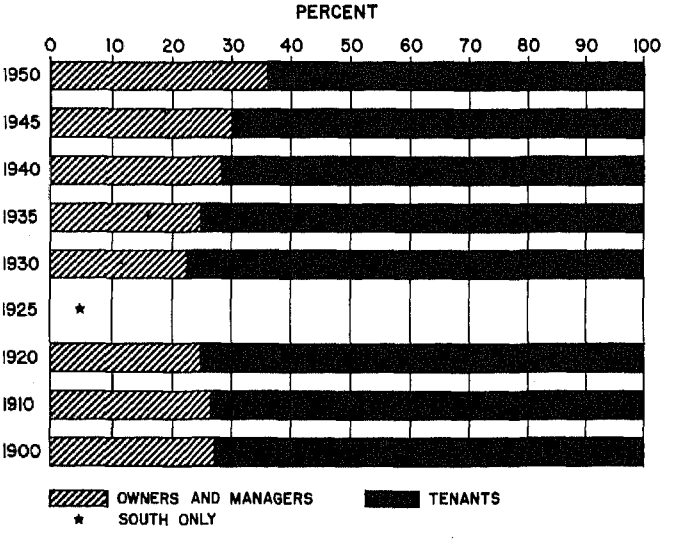

not shown separately, but may be obtained by subtracting the total for all tenants from the total for all part owners and all tenants.

Color and race of farm operator.—For 1950, the classification of farm operators by color and race was made on the basis of the answers by the enumerator or by the respondent who filled his own questionnaire to the following inquiry for the farm operator:

What is your race? (*Check one*) (a) ☐ White (b) ☐ Negro (c) ☐ Other; What race? _____

The enumerator was instructed to determine the race by observation and then to check the square for the appropriate race. If the race was other than white or Negro, he was to write in the name of the race.

Color of farm operator.—Farm operators are classified by color as "white" and "nonwhite." Nonwhite includes Negroes, Indians, Chinese, Japanese, Filipinos, and other nonwhite races, plus operators reported under "other" with the race not specified.

Race of farm operator.—Nonwhite farm operators are classified by race as Negroes, Indians, Chinese, Japanese, Filipinos, and "other and unspecified." The "other and unspecified" group includes minor nonwhite races such as Korean, Hawaiian, Asiatic Indian, persons of mixed white, Negro, and Indian ancestry, and persons designated as "other" with the race not specified.

Table 29 gives a distribution of the nonwhite farm operators by race. The "other and unspecified" group comprised 605 operators for 1950, 24 operators for 1945, and 87 operators for 1940. The number for 1950 is much larger than for prior censuses largely because the name of the race was not always given for other races by the census enumerator.

For 1950, land in Indian reservations used for agricultural purposes and not reported by individual Indians or not rented to non-Indians was considered to be operated by Indians regardless of the color or race of the person reported to be in charge of the operations. In former censuses, such farms were classed as Indian-operated if an Indian was named as the operator and as white-operated if the Indian Agent or some other white person was reported as the person in charge.

Changes in the number of farms by tenure.—Changes in the Census definition and procedures have affected the number and distribution of farms by tenure of farm operator. Information regarding the effect of the change in the definition of a farm on the total number of farms is given in the Introduction to this volume.

Most of the 150,000 to 170,000 change in the number of farms between 1945 and 1950, resulting from the change in the definition of a farm, represented farms operated by owners. Notwithstanding this decrease in the number of farms because of the change in farm definition, the proportion of farms operated by owners increased from 67.6 percent in 1945 to 72.7 percent in 1950.

The number of part owners in the United States increased from 615,039 in 1940 to 660,502 in 1945 and to 824,923 in 1950. Most of this increase in the 1945–1950 period occurred in the South. The number of part owners in the South was 216,607 in 1940, 193,607 in 1945, and 325,999 in 1950. Some of the increase in the number of part-owner operators may have been the result of the procedure used in 1950 for classifying farms by tenure on the basis of the total land owned and the total land rented from others, instead of on the basis of the land retained, as in 1945. A part of the decrease from 1940 to 1945 and part of the increase from 1945 to 1950 in the number of part owners may have been the result of the procedure followed in 1945 for the enumeration of farm land in multiple units. In 1945, if a farm operator who was operating land as a cropper or a tenant in a multiple-unit operation also operated additional land, two reports were required, as though the land represented two separate farms.

> "In 1945 a multiple-unit operation was one in which two or more subunits were handled as a single-farm enterprise. A multiple-unit operation consisted of two or more subunits, one of which had to be a cropper or tenant operation under the close supervision of the multiple-unit operator."

If a farm operator, who was a cropper or tenant and a part of a multiple-unit operation, also operated some land that he owned, he would have been considered as operating two farms, in 1945. On the farm of which he was the owner, he would have been classified as a full owner; and on the farm forming a part of the multiple-unit operation, he would have been classified as a tenant. For all censuses other than that of 1945, only one farm would have been included in the census for such an operator, and the farm would have been classified as operated by a part owner. Most of the increase in the number of part-owner operators, however, resulted from full-owner operators increasing the size

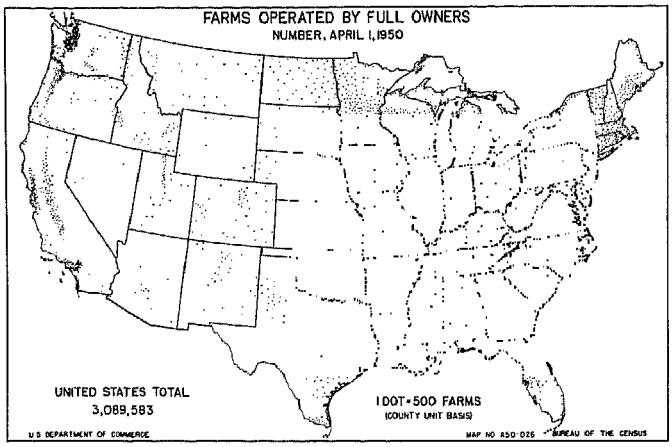
FARMS OPERATED BY FULL OWNERS
NUMBER, APRIL 1, 1950
UNITED STATES TOTAL
3,089,583
1 DOT=500 FARMS
(COUNTY UNIT BASIS)
U.S. DEPARTMENT OF COMMERCE
MAP NO A50-026
BUREAU OF THE CENSUS

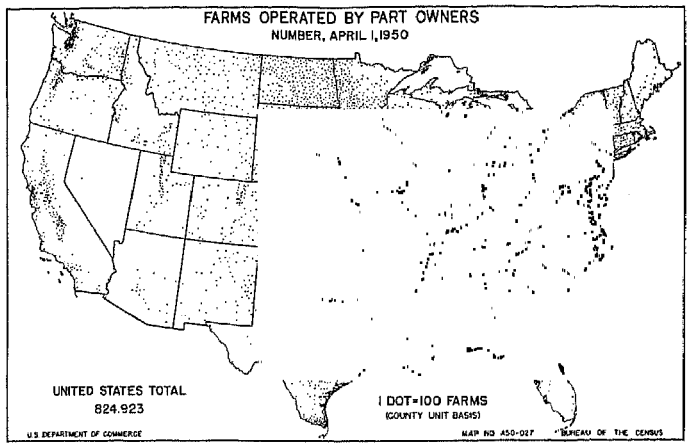
FARMS OPERATED BY PART OWNERS
NUMBER, APRIL 1, 1950
UNITED STATES TOTAL
824,923
1 DOT=100 FARMS
(COUNTY UNIT BASIS)
U.S. DEPARTMENT OF COMMERCE
MAP NO A50-027
BUREAU OF THE CENSUS

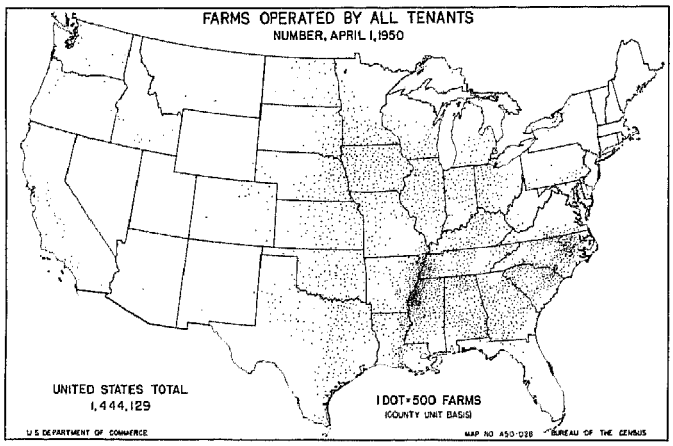
FARMS OPERATED BY ALL TENANTS
NUMBER, APRIL 1, 1950
UNITED STATES TOTAL
1,444,129
1 DOT=500 FARMS
(COUNTY UNIT BASIS)
U.S. DEPARTMENT OF COMMERCE
MAP NO A50-028
BUREAU OF THE CENSUS

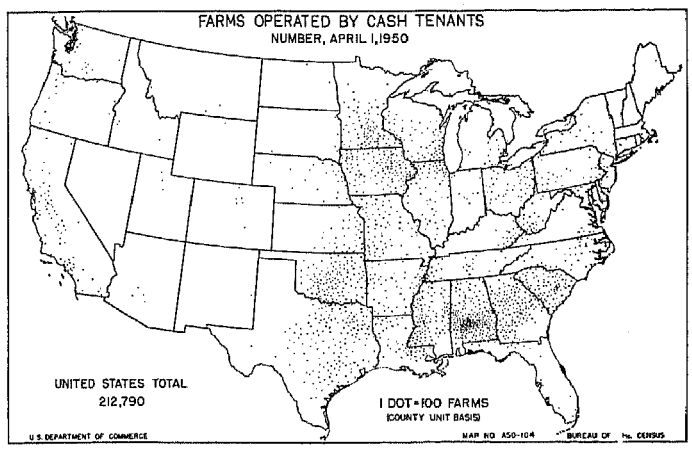
FARMS OPERATED BY CASH TENANTS
NUMBER, APRIL 1, 1950
UNITED STATES TOTAL
212,790
1 DOT=100 FARMS
(COUNTY UNIT BASIS)
U.S. DEPARTMENT OF COMMERCE
MAP NO A50-104
BUREAU OF THE CENSUS

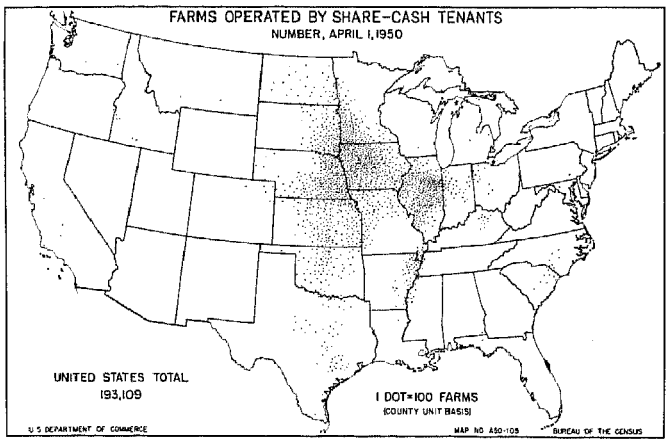
FARMS OPERATED BY SHARE-CASH TENANTS
NUMBER, APRIL 1, 1950
UNITED STATES TOTAL
193,109
1 DOT=100 FARMS
(COUNTY UNIT BASIS)
U.S. DEPARTMENT OF COMMERCE
MAP NO A50-105
BUREAU OF THE CENSUS

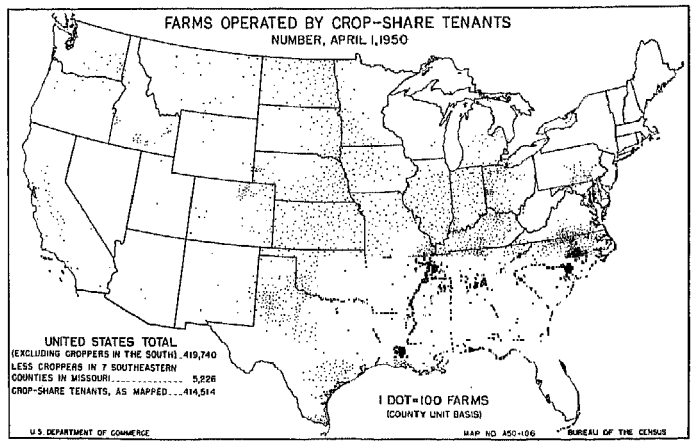
FARMS OPERATED BY CROP-SHARE TENANTS
NUMBER, APRIL 1, 1950
UNITED STATES TOTAL
(EXCLUDING CROPPERS IN THE SOUTH) 419,740
LESS CROPPERS IN 7 SOUTHEASTERN
COUNTIES IN MISSOURI 5,226
CROP-SHARE TENANTS, AS MAPPED 414,514
1 DOT=100 FARMS
(COUNTY UNIT BASIS)
U.S. DEPARTMENT OF COMMERCE
MAP NO A50-106
BUREAU OF THE CENSUS

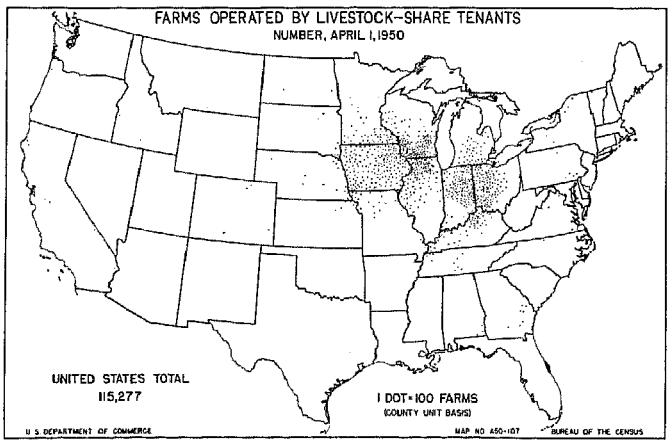
FARMS OPERATED BY LIVESTOCK-SHARE TENANTS
NUMBER, APRIL 1, 1950
UNITED STATES TOTAL
115,277
1 DOT=100 FARMS
(COUNTY UNIT BASIS)
U.S. DEPARTMENT OF COMMERCE
MAP NO A50-107
BUREAU OF THE CENSUS

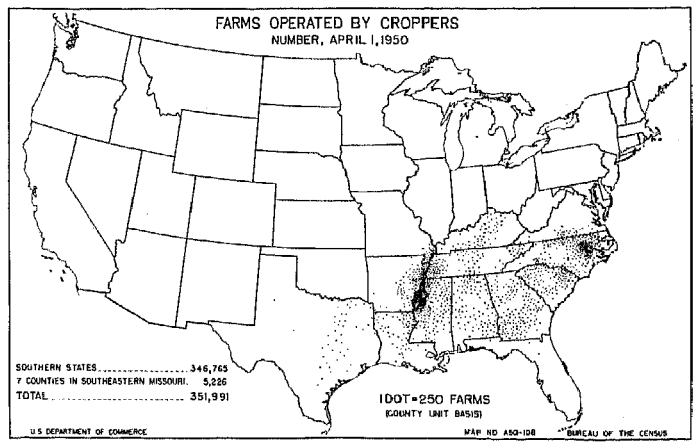
FARMS OPERATED BY CROPPERS
NUMBER, APRIL 1, 1950
SOUTHERN STATES 346,765
7 COUNTIES IN SOUTHEASTERN MISSOURI 5,226
TOTAL 351,991
1 DOT=250 FARMS
(COUNTY UNIT BASIS)
U.S. DEPARTMENT OF COMMERCE
MAP NO A50-108
BUREAU OF THE CENSUS

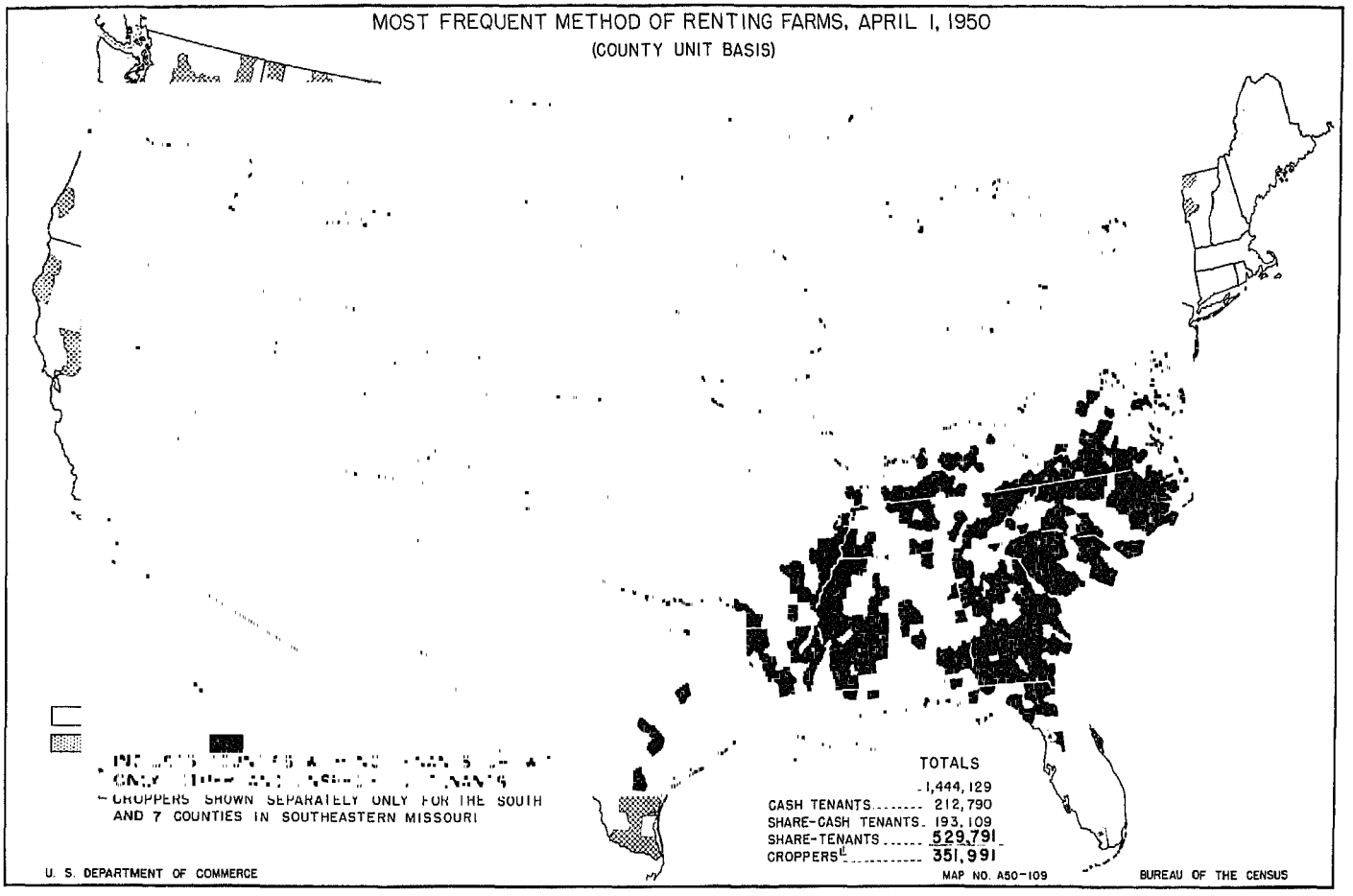
MOST FREQUENT METHOD OF RENTING FARMS, APRIL 1, 1950
(COUNTY UNIT BASIS)
CROPPERS SHOWN SEPARATELY ONLY FOR THE SOUTH AND 7 COUNTIES IN SOUTHEASTERN MISSOURI
TOTALS
1,444,129
CASH TENANTS..... 212,790
SHARE-CASH TENANTS. 193,109
SHARE-TENANTS..... 529,791
CROPPERS[1]..... 351,991
U. S. DEPARTMENT OF COMMERCE
MAP NO. A50-109
BUREAU OF THE CENSUS

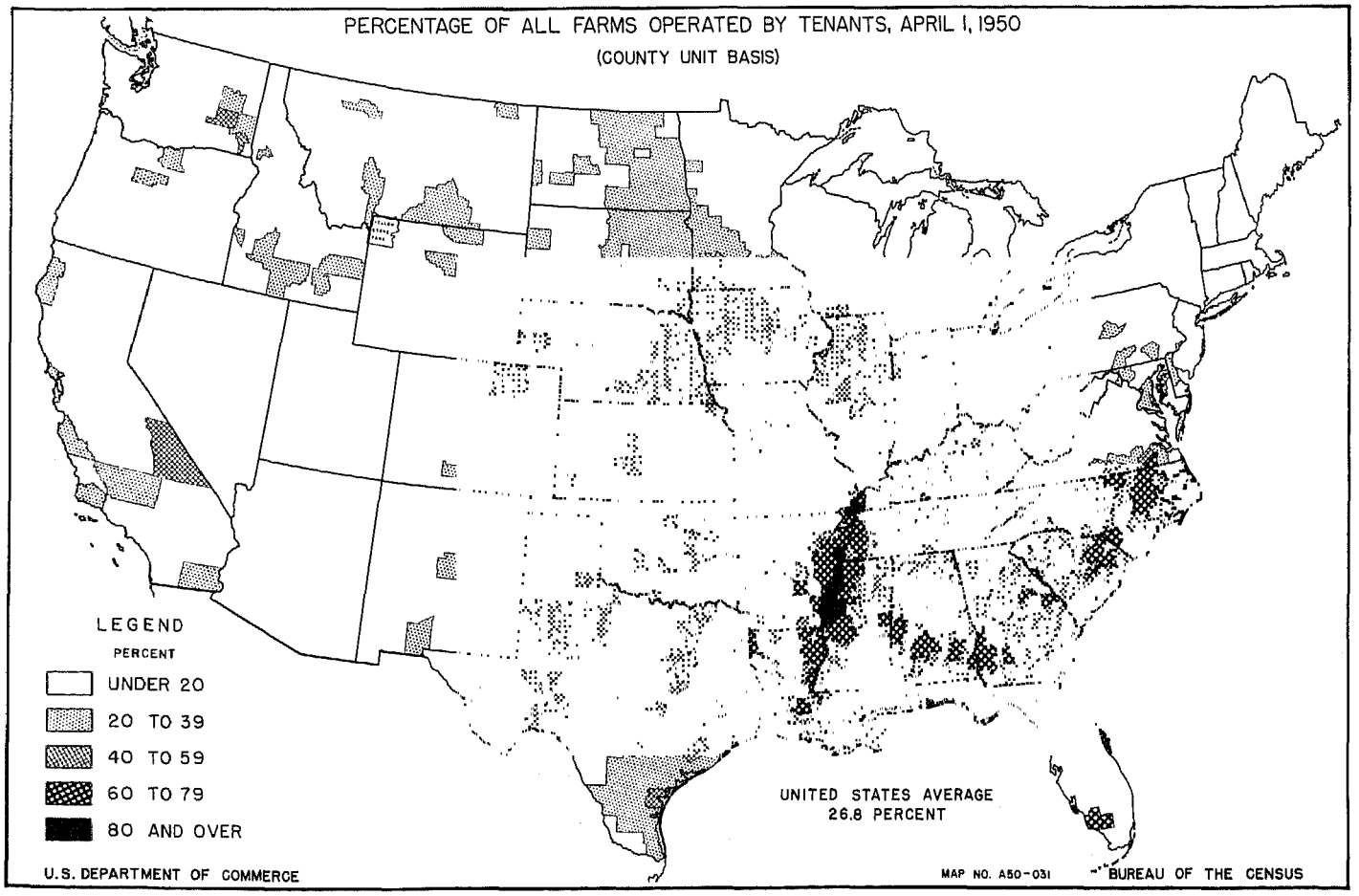
PERCENTAGE OF ALL FARMS OPERATED BY TENANTS, APRIL 1, 1950
(COUNTY UNIT BASIS)
LEGEND
PERCENT
UNDER 20
20 TO 39
40 TO 59
60 TO 79
80 AND OVER
UNITED STATES AVERAGE
26.8 PERCENT
U.S. DEPARTMENT OF COMMERCE
MAP NO. A50-031
BUREAU OF THE CENSUS

of their operations by the renting of additional land from others.

Farm tenancy was lower for 1950 than for any census since 1880. For 1880, the proportion of farms operated by tenants was 25.6 percent. The proportion of tenancy increased at each census from 1880 until 1930, when it was 42.4 percent. Since 1930, the proportion of farms operated by tenants has declined. For 1950, only 26.8 percent of the farms were operated by tenants.

Decreases in the number of tenants between 1945 and 1950 occurred generally throughout the entire United States. However, there were increases in the number of tenants in some counties in the South, accompanied by increases in acreages of cotton and tobacco. Decreases in the number of tenants were largely the result of (*a*) reduction in the number of farms because of the elimination or curtailment of agricultural activities on places with limited farm production, (*b*) consolidation of farms into larger operating units, and (*c*) increases in farm ownership.

The reduction in the number of farms operated by tenants because of the elimination or curtailment of agricultural activities on some places was probably responsible for a small part of the decrease in the number of tenant-operated farms. This factor affected the number of farms operated by cash tenants more than the number of farms operated by any other subclass of tenants. The consolidation of farms into larger operating units that accompanied the mechanization of farms affected the number of tenant-operated farms, particularly in parts of the South. The increase in farm ownership was brought about in many cases by the purchase of farms by operators who had previously been tenants.

Change in rented land.—From 1945 to 1950, the rented land in farms decreased by approximately 6.0 percent while the number of tenants decreased by 22.3 percent. Land in tenant-operated farms decreased from 251,634,186 acres in 1945 to 211,960,028 acres in 1950, or a total decrease of 39,674,158 acres. An increase of approximately 14,000,000 acres in the rented land in part-owner farms offset part of the decrease in the total acreage of rented land.

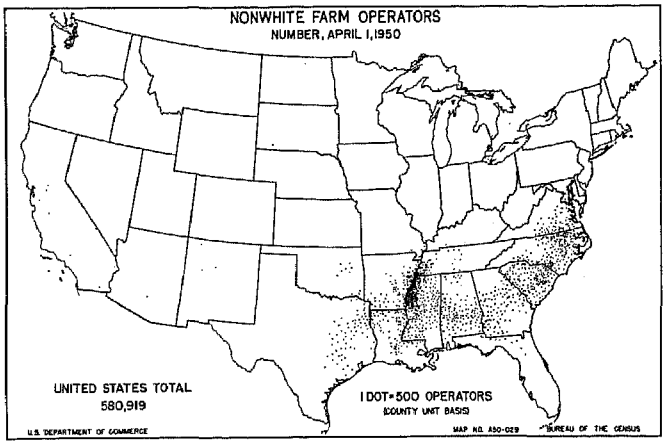

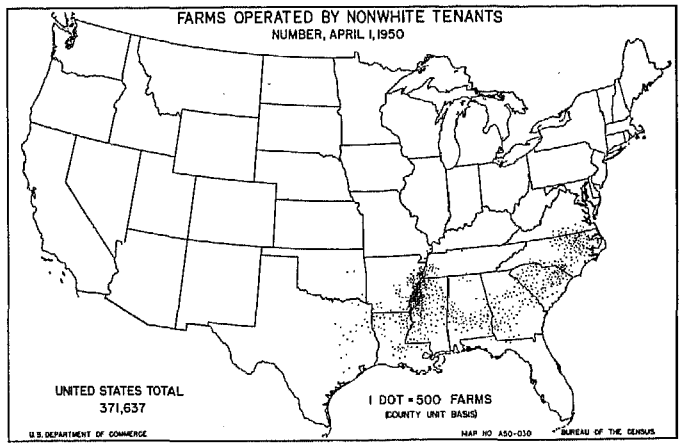

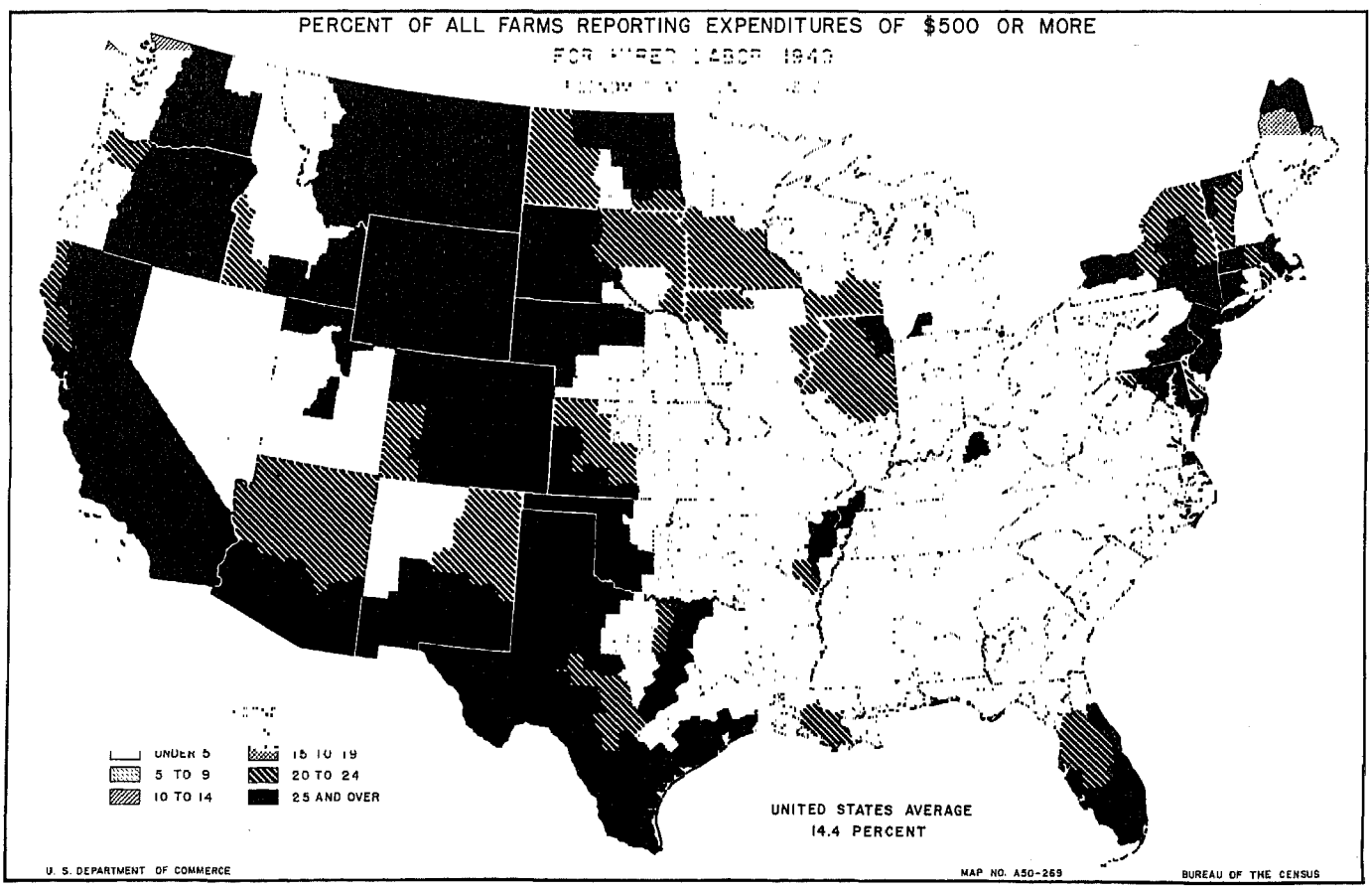

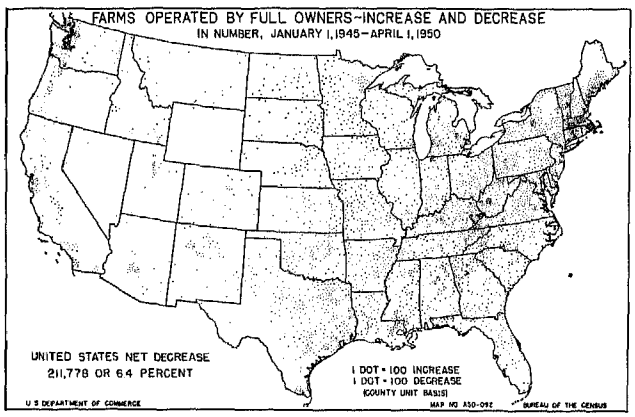
FARMS OPERATED BY FULL OWNERS—INCREASE AND DECREASE
IN NUMBER, JANUARY 1, 1945—APRIL 1, 1950
UNITED STATES NET DECREASE
211,778 OR 6.4 PERCENT
1 DOT = 100 INCREASE
1 DOT = 100 DECREASE
(COUNTY UNIT BASIS)
U.S. DEPARTMENT OF COMMERCE
BUREAU OF THE CENSUS

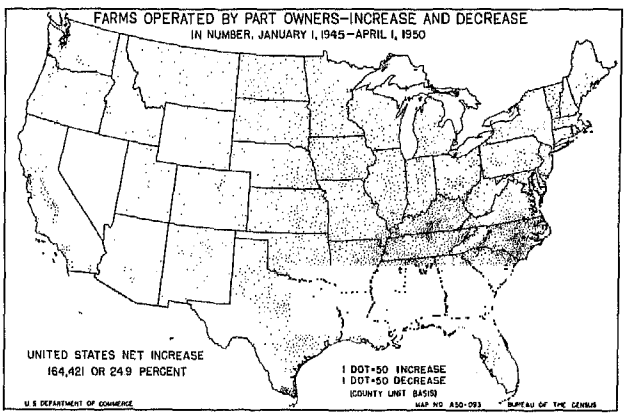
FARMS OPERATED BY PART OWNERS—INCREASE AND DECREASE
IN NUMBER, JANUARY 1, 1945—APRIL 1, 1950
UNITED STATES NET INCREASE
164,421 OR 24.9 PERCENT
1 DOT=50 INCREASE
1 DOT=50 DECREASE
(COUNTY UNIT BASIS)
U.S. DEPARTMENT OF COMMERCE
BUREAU OF THE CENSUS

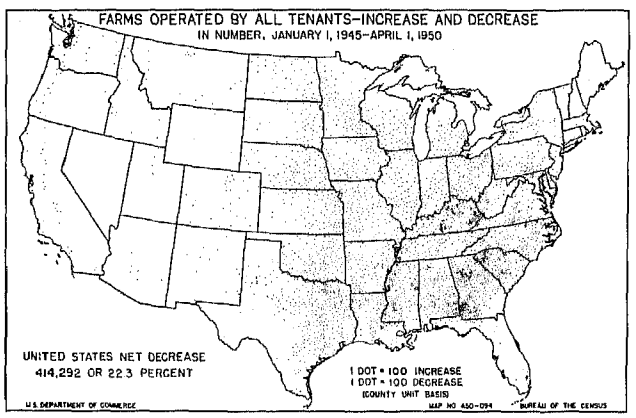
FARMS OPERATED BY ALL TENANTS—INCREASE AND DECREASE
IN NUMBER, JANUARY 1, 1945—APRIL 1, 1950
UNITED STATES NET DECREASE
414,292 OR 22.3 PERCENT
1 DOT = 100 INCREASE
1 DOT = 100 DECREASE
(COUNTY UNIT BASIS)
U.S. DEPARTMENT OF COMMERCE
BUREAU OF THE CENSUS

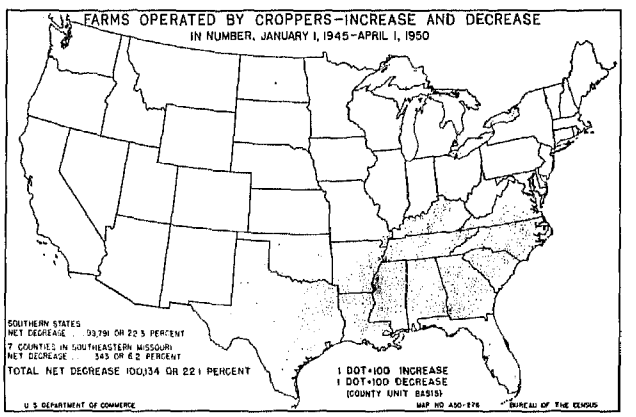
FARMS OPERATED BY CROPPERS—INCREASE AND DECREASE
IN NUMBER, JANUARY 1, 1945—APRIL 1, 1950
SOUTHERN STATES
NET DECREASE 93,791 OR 22.5 PERCENT
7 COUNTIES IN SOUTHEASTERN MISSOURI
NET DECREASE 343 OR 6.2 PERCENT
TOTAL NET DECREASE 100,134 OR 22.1 PERCENT
1 DOT=100 INCREASE
1 DOT=100 DECREASE
(COUNTY UNIT BASIS)
U.S. DEPARTMENT OF COMMERCE
BUREAU OF THE CENSUS

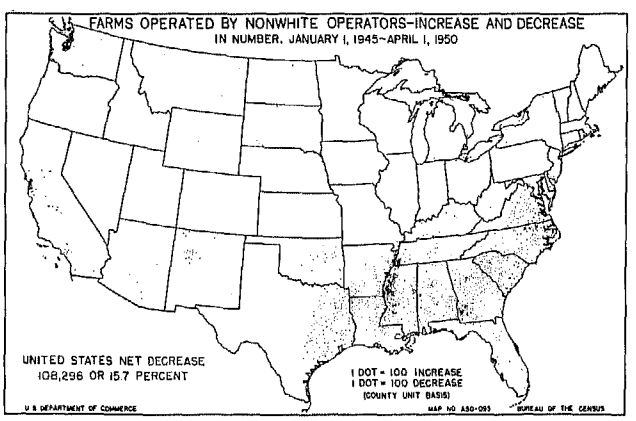
FARMS OPERATED BY NONWHITE OPERATORS—INCREASE AND DECREASE
IN NUMBER, JANUARY 1, 1945—APRIL 1, 1950
UNITED STATES NET DECREASE
108,296 OR 15.7 PERCENT
1 DOT = 100 INCREASE
1 DOT = 100 DECREASE
(COUNTY UNIT BASIS)
U.S. DEPARTMENT OF COMMERCE
BUREAU OF THE CENSUS

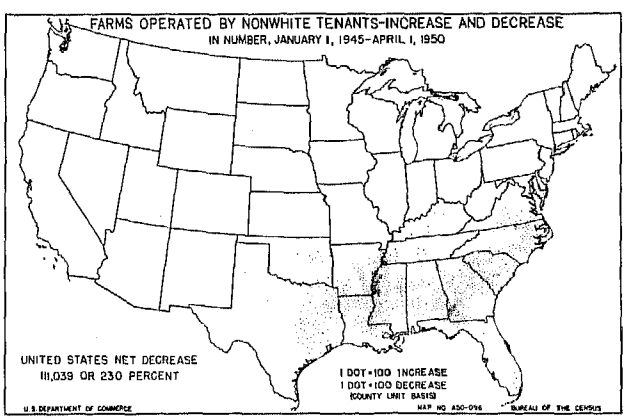
FARMS OPERATED BY NONWHITE TENANTS—INCREASE AND DECREASE
IN NUMBER, JANUARY 1, 1945—APRIL 1, 1950
UNITED STATES NET DECREASE
111,039 OR 23.0 PERCENT
1 DOT=100 INCREASE
1 DOT=100 DECREASE
(COUNTY UNIT BASIS)
U.S. DEPARTMENT OF COMMERCE
BUREAU OF THE CENSUS

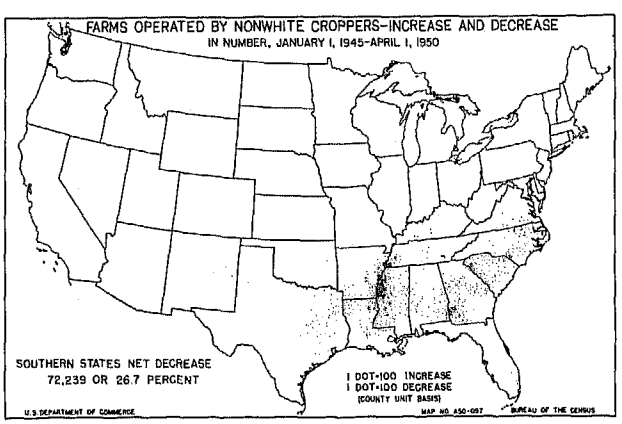
FARMS OPERATED BY NONWHITE CROPPERS—INCREASE AND DECREASE
IN NUMBER, JANUARY 1, 1945—APRIL 1, 1950
SOUTHERN STATES NET DECREASE
72,239 OR 26.7 PERCENT
1 DOT=100 INCREASE
1 DOT=100 DECREASE
(COUNTY UNIT BASIS)
U.S. DEPARTMENT OF COMMERCE
BUREAU OF THE CENSUS

Table 3.—NUMBER, ACREAGE, AND VALUE OF FARMS, BY COLOR AND

[Farms, total acreage, and value relate to April 1, 1950; the several classes of land according to use relate to 1949. Data

	Color and tenure of operator	Number of farms	All land in farms		Cropland harvested			Cropland used only for pasture (acres)	Cropland not harvested and not pastured (acres)		
			Acres	Average acreage per farm	Farms reporting	Acres	Average acreage per farm reporting		Total	Cultivated summer fallow	Other
1	All farm operators	5,382,162	1,158,565,852	215.3	4,734,398	344,398,550	72.7	69,331,844	64,107,544	25,614,543	38,493,001
2	Owners	3,914,506	841,364,557	214.9	3,353,116	235,055,975	70.1	55,498,696	49,039,667	19,669,012	29,370,655
3	Full owners	3,089,583	418,970,081	135.6	2,558,041	121,424,560	47.5	36,762,772	24,284,906	5,480,304	18,804,602
4	Part owners	824,923	422,394,476	512.0	795,075	113,631,415	142.9	18,735,924	24,754,761	14,188,708	10,566,053
5	Managers	23,527	105,241,267	4,473.2	20,920	7,106,626	339.7	2,094,576	1,654,084	517,519	1,136,565
6	All tenants	1,444,129	211,960,028	146.8	1,360,362	102,235,949	75.2	11,738,572	13,413,793	5,428,012	7,985,781
7	Cash	212,790	42,203,019	198.3	177,934	9,827,791	55.2	2,240,173	1,370,137	173,214	1,196,923
8	Share-cash	193,109	48,690,162	252.1	191,710	30,286,030	158.0	2,252,691	2,523,811	1,112,458	1,411,353
9	Share	535,017	86,798,808	162.2	524,592	47,240,052	90.1	5,087,311	7,539,049	3,896,235	3,642,814
10	Crop-share	419,740	58,701,053	139.9	410,652	32,962,457	80.3	2,604,690	6,476,867	3,450,204	3,026,663
11	Livestock-share	115,277	28,097,755	243.7	113,940	14,277,595	125.3	2,482,621	1,062,182	446,031	616,151
12	Croppers (South only)[1]	346,765	14,166,148	40.9	338,322	8,341,490	24.7	732,802	744,751	16,347	728,404
13	Other and unspecified	156,448	20,101,891	128.5	127,804	6,540,586	51.2	1,425,595	1,236,045	229,758	1,006,287
14	Other	48,071	5,395,127	112.2	38,287	1,289,213	33.7	362,734	320,473	26,814	293,659
15	Unspecified	108,377	14,706,764	135.7	89,517	5,251,373	58.7	1,062,861	915,572	202,944	712,628
16	White operators, total	4,801,243	1,095,918,862	228.3	4,183,008	331,432,982	79.2	67,727,969	61,998,375	25,544,196	36,454,179
17	Owners	3,705,695	825,902,377	222.9	3,164,932	230,658,365	72.9	54,463,532	47,875,068	19,617,962	28,257,106
18	Full owners	2,936,122	409,420,755	139.4	2,424,020	118,822,679	49.0	36,014,795	23,462,972	5,457,686	18,005,286
19	Part owners	769,573	416,481,622	541.2	740,912	111,835,686	150.9	18,448,737	24,412,096	14,160,276	10,251,820
20	Managers	23,056	72,423,196	3,141.2	20,522	6,938,393	338.1	2,045,361	1,615,829	514,838	1,100,991
21	All tenants	1,072,492	197,593,289	184.2	997,554	93,836,224	94.1	11,219,076	12,507,478	5,411,396	7,096,082
22	Cash	171,375	39,861,593	232.6	138,413	8,844,200	63.9	2,139,689	1,181,741	169,703	1,012,038
23	Share-cash	187,114	48,361,453	258.5	185,776	30,084,835	161.9	2,241,674	2,500,213	1,108,665	1,391,548
24	Share	434,855	82,064,402	188.7	426,288	44,621,730	104.7	4,874,963	7,221,545	3,888,885	3,332,660
25	Crop-share	321,413	54,127,571	168.4	314,145	30,413,923	96.8	2,403,990	6,166,205	3,442,889	2,723,316
26	Livestock-share	113,442	27,936,831	246.3	112,143	14,207,807	126.7	2,470,973	1,055,340	445,996	609,344
27	Croppers (South only)[1]	148,708	8,625,977	58.0	143,055	4,300,133	30.1	617,645	493,877	15,904	477,973
28	Other and unspecified	130,440	18,679,864	143.2	104,022	5,985,326	57.5	1,345,105	1,110,102	228,239	881,863
29	Other	36,333	4,733,347	130.3	27,532	1,044,001	37.9	326,001	256,370	26,112	230,258
30	Unspecified	94,107	13,946,517	148.2	76,490	4,941,325	64.6	1,019,104	853,732	202,127	651,605
31	Nonwhite operators, total	580,919	62,646,990	107.8	551,390	12,965,568	23.5	1,603,875	2,109,169	70,347	2,038,822
32	Owners	208,811	15,462,180	74.0	188,184	4,397,610	23.4	1,035,164	1,164,599	51,050	1,113,549
33	Full owners	153,461	9,549,326	62.2	134,021	2,601,881	19.4	747,977	821,934	22,618	799,316
34	Part owners	55,350	5,912,854	106.8	54,163	1,795,729	33.1	287,187	342,665	28,432	314,233
35	Managers	471	32,818,071	69,677.4	398	168,233	422.7	49,215	38,255	2,681	35,574
36	All tenants	371,637	14,366,739	38.7	362,808	8,399,725	23.2	519,496	906,315	16,616	889,699
37	Cash	41,415	2,341,426	56.5	39,521	983,591	24.9	100,484	188,396	3,511	184,885
38	Share-cash	5,995	328,709	54.8	5,934	201,195	33.9	11,017	23,598	3,793	19,805
39	Share	100,162	4,734,406	47.3	98,304	2,618,322	26.6	212,348	317,504	7,350	310,154
40	Crop-share	98,327	4,573,482	46.5	96,507	2,548,534	26.4	200,700	310,662	7,315	303,347
41	Livestock-share	1,835	160,924	87.7	1,797	69,788	38.8	11,648	6,842	35	6,807
42	Croppers (South only)[1]	198,057	5,540,171	28.0	195,267	4,041,357	20.7	115,157	250,874	443	250,431
43	Other and unspecified	26,008	1,422,027	54.7	23,782	555,260	23.3	80,490	125,943	1,519	124,424
44	Other	11,738	661,780	56.4	10,755	245,212	22.8	36,733	64,103	702	63,401
45	Unspecified	14,270	760,247	53.3	13,027	310,048	23.8	43,757	61,840	817	61,023

	Color and tenure of operator	Percent of all land in farms in each tenure represented by—											
		Cropland harvested	Cropland used only for pasture	Cropland not harvested and not pastured			Woodland pastured	Woodland not pastured	Other pasture (not cropland and not woodland)	Other land (house lots, roads, wasteland, etc.)	Cropland, total	Land pastured, total	Woodland, total
				Total	Cultivated summer fallow	Other							
1	All farm operators	29.7	6.0	5.5	2.2	3.3	11.6	7.3	35.9	3.9	41.2	53.5	19.0
2	Owners	27.9	6.6	5.8	2.3	3.5	11.9	8.2	35.4	4.0	40.4	54.0	20.2
3	Full owners	29.0	8.8	5.8	1.3	4.5	14.2	12.9	24.2	5.1	43.6	47.3	27.2
4	Part owners	26.9	4.4	5.9	3.4	2.5	9.7	3.6	46.6	3.0	37.2	60.7	13.2
5	Managers	6.8	2.0	1.6	0.5	1.1	16.3	3.6	67.9	1.9	10.3	86.2	19.9
6	All tenants	48.2	5.5	6.3	2.6	3.8	8.1	5.7	21.7	4.4	60.1	35.3	13.8
7	Cash	23.3	5.3	3.2	0.4	2.8	14.3	6.2	43.9	3.8	31.8	63.5	20.5
8	Share-cash	62.2	4.6	5.2	2.3	2.9	4.0	1.4	17.8	4.8	72.0	26.4	5.4
9	Crop-share	56.2	4.4	11.0	5.9	5.2	5.4	6.7	11.8	4.4	71.6	21.7	12.1
10	Livestock-share	50.8	8.8	3.8	1.6	2.2	8.0	3.1	20.7	4.7	63.4	37.6	11.1
11	Croppers (South only)[1]	58.9	5.2	5.3	0.1	5.1	7.7	13.4	6.0	3.5	69.3	18.9	21.1
12	Other and unspecified	32.5	7.1	6.1	1.1	5.0	12.7	11.1	25.4	5.0	45.8	45.2	23.8
13	Other	23.9	6.7	5.9	0.5	5.4	14.3	13.9	30.3	4.9	36.6	51.3	28.3
14	Unspecified	35.7	7.2	6.2	1.4	4.8	12.1	10.1	23.7	5.0	49.2	43.0	22.2
15	White operators, total	30.2	6.2	5.7	2.3	3.3	11.3	7.3	35.4	4.0	42.1	52.8	18.6
16	Owners	27.9	6.6	5.8	2.4	3.4	11.9	8.0	35.7	4.0	40.3	54.3	19.9
17	Full owners	29.0	8.8	5.7	1.3	4.4	14.2	12.7	24.5	5.0	43.5	47.5	26.9
18	Part owners	26.9	4.4	5.9	3.4	2.5	9.7	3.4	46.8	3.0	37.1	60.9	13.1
19	Managers	9.6	2.8	2.2	0.7	1.5	12.6	5.1	65.1	2.6	14.6	80.5	17.7
20	All tenants	47.5	5.7	6.3	2.7	3.6	8.1	5.1	22.9	4.5	59.5	36.7	13.2
21	Cash	22.2	5.4	3.0	0.4	2.5	14.5	5.4	45.9	3.7	30.5	65.7	19.9
22	Share-cash	62.2	4.6	5.2	2.3	2.9	4.0	1.3	17.9	4.8	72.0	26.5	5.3
23	Crop-share	56.2	4.4	11.4	6.4	5.0	5.3	5.8	12.4	4.4	72.0	22.1	11.1
24	Livestock-share	50.9	8.8	3.8	1.6	2.2	8.0	3.0	20.8	4.8	63.5	37.6	11.0
25	Croppers (South only)[1]	49.9	7.2	5.7	0.2	5.5	10.1	14.8	8.6	3.8	62.7	25.8	24.9
26	Other and unspecified	32.0	7.2	5.9	1.2	4.7	12.7	10.3	26.8	5.0	45.2	46.7	23.1
27	Nonwhite operators, total	20.7	2.6	3.4	0.1	3.3	17.7	8.5	44.9	2.3	26.6	65.1	26.2
28	Owners	28.4	6.7	7.5	0.3	7.2	12.7	19.9	19.7	5.0	42.7	39.1	32.6
29	Full owners	27.2	7.8	8.6	0.2	8.4	14.7	23.5	12.4	5.7	43.7	35.0	38.3
30	Part owners	30.4	4.9	5.8	0.5	5.3	9.5	14.0	31.6	3.9	41.0	45.9	23.4
31	Managers	0.5	0.1	0.1	(3)	0.1	24.6	0.2	74.1	0.3	0.8	98.9	24.8
32	All tenants	58.5	3.6	6.3	0.1	6.2	7.3	15.3	5.1	3.9	68.4	16.0	22.6
33	Cash	42.0	4.3	8.0	0.1	7.9	11.3	19.5	10.5	4.4	54.3	26.1	30.8
34	Share-cash	61.2	3.4	7.2	1.2	6.0	8.2	9.2	6.9	3.9	71.7	18.5	17.4
35	Crop-share	55.7	4.4	6.8	0.2	6.6	7.6	16.4	4.8	4.3	66.9	16.8	24.0
36	Livestock-share	43.4	7.2	4.3	(3)	4.2	13.5	16.9	11.3	3.4	54.9	32.0	30.4
37	Croppers (South only)[1]	72.9	2.1	4.5	(3)	4.5	4.0	11.3	2.0	3.2	79.6	8.0	15.2
38	Other and unspecified	39.0	5.7	8.9	0.1	8.7	12.1	21.6	7.9	4.9	53.6	25.6	33.7

* Not available.
[1] See text.
[2] Available for the South only.
[3] 0.05 percent or less.

TENURE OF OPERATOR, FOR THE UNITED STATES: CENSUS OF 1950

in italics are based on reports for only a sample of farms. See text. Figures for divisions and States in table 21]

Woodland pastured (acres)	Woodland not pastured (acres)	Other pasture (not cropland and not woodland) (acres)	Other land (house lots, roads, waste-land, etc.) (acres)	Cropland, total (acres)	Land pastured, total			Woodland, total (acres)	Value of land and buildings (dollars)		
					Farms reporting	Acres	Average acreage per farm reporting		Average per farm	Average per acre	
134,714,975	85,099,435	415,649,520	45,263,984	477,837,938	4,045,924	619,696,339	153.2	219,814,410	*13,911*	*66.75*	1
100,433,192	69,165,481	298,258,507	33,913,039	339,594,338	3,167,969	454,190,395	143.4	169,598,673	*13,681*	*64.34*	2
59,671,521	54,088,805	101,566,959	21,170,558	182,472,238	2,449,571	198,001,252	80.8	113,760,326	*10,716*	*79.06*	3
40,761,671	15,076,676	196,691,548	12,742,481	157,122,100	718,398	256,189,143	356.6	55,838,347	*25,133*	*49.24*	4
17,201,062	3,754,343	71,446,475	1,984,101	10,855,286	17,627	90,742,113	5,147.9	20,955,405	*128,255*	*34.60*	5
17,080,721	12,179,611	45,944,538	9,366,844	127,388,314	860,328	74,763,831	86.9	29,260,332	*12,943*	*87.93*	6
6,040,291	2,609,139	18,527,835	1,587,653	13,438,101	(*)	26,808,299	(*)	8,649,430	*11,753*	*60.18*	7
1,946,604	664,427	8,678,650	2,337,949	35,062,532	(*)	12,877,945	(*)	2,611,031	*27,636*	*109.84*	8
5,452,739	4,769,088	12,772,096	3,938,473	59,866,412	(*)	23,312,146	(*)	10,221,827	*15,021*	*92.60*	9
3,191,806	3,908,083	6,952,838	2,604,312	42,044,014	(*)	12,749,334	(*)	7,099,889	*11,669*	*83.13*	10
2,260,933	861,005	5,819,258	1,334,161	17,822,398	(*)	10,562,812	(*)	3,121,938	*27,141*	*112.52*	11
1,089,136	1,903,799	851,883	502,287	9,819,043	(*)	2,673,821	(*)	2,992,935	*3,333*	*83.11*	12
2,551,951	2,233,158	5,114,074	1,000,482	9,202,226	(*)	9,091,620	(*)	4,785,109	*8,838*	*72.06*	13
773,163	751,572	1,633,331	264,641	1,972,420	(*)	2,769,228	(*)	1,524,735	*6,161*	*56.10*	14
1,778,788	1,481,586	3,480,743	735,841	7,229,806	(*)	6,322,392	(*)	3,260,374	*10,308*	*79.48*	15
123,629,321	79,773,280	387,544,863	43,812,072	461,159,326	(*)	578,902,153	(*)	203,402,601	(2)	(2)	16
98,466,517	66,093,520	295,207,062	33,138,313	332,996,965	(*)	448,137,111	(*)	164,560,037	(2)	(2)	17
58,263,738	51,843,403	100,384,859	20,628,309	178,300,446	(*)	194,663,392	(*)	110,107,141	(2)	(2)	18
40,202,779	14,250,117	194,822,203	12,510,004	154,696,519	(*)	253,473,719	(*)	54,452,896	(2)	(2)	19
9,131,777	3,697,753	47,123,483	1,870,600	10,599,583	(*)	58,300,621	(*)	12,829,530	(2)	(2)	20
16,031,027	9,982,007	45,214,318	8,803,159	117,562,778	(*)	72,464,421	(*)	26,013,034	(2)	(2)	21
5,775,552	2,152,499	18,283,048	1,484,864	12,165,630	(*)	26,198,289	(*)	7,928,051	(*)	(*)	22
1,919,505	634,172	8,655,898	2,325,156	34,826,722	(*)	12,817,077	(*)	2,553,677	(*)	(*)	23
5,085,528	3,991,173	12,532,988	3,736,475	56,718,238	(*)	22,493,479	(*)	9,076,701	(*)	(*)	24
2,846,318	3,157,423	6,731,922	2,407,790	38,984,118	(*)	11,982,230	(*)	6,003,741	(*)	(*)	25
2,239,210	833,750	5,801,066	1,328,685	17,734,120	(*)	10,511,249	(*)	3,072,960	(*)	(*)	26
870,125	1,278,034	740,344	325,819	5,411,655	(*)	2,228,114	(*)	2,148,159	(*)	(*)	27
2,380,317	1,926,129	5,002,040	930,845	8,440,533	(*)	8,727,462	(*)	4,306,446	(*)	(*)	28
685,403	605,525	1,583,973	232,074	1,626,372	(*)	2,595,377	(*)	1,290,928	(*)	(*)	29
1,694,914	1,320,604	3,418,067	698,771	6,814,161	(*)	6,132,085	(*)	3,015,518	(*)	(*)	30
11,085,654	5,326,155	28,104,657	1,451,912	16,678,612	(*)	40,794,186	(*)	16,411,809	(2)	(2)	31
1,966,675	3,071,961	3,051,445	774,726	6,597,373	(*)	6,053,284	(*)	5,038,636	(2)	(2)	32
1,407,783	2,245,402	1,182,100	542,249	4,171,792	(*)	3,337,860	(*)	3,653,185	(2)	(2)	33
558,892	826,559	1,869,345	232,477	2,425,581	(*)	2,715,424	(*)	1,385,451	(2)	(2)	34
8,069,285	56,590	24,322,992	113,501	255,703	(*)	32,441,492	(*)	8,125,875	(2)	(2)	35
1,049,694	2,197,604	730,220	563,685	9,825,536	(*)	2,299,410	(*)	3,247,298	(2)	(2)	36
264,739	456,640	244,787	102,789	1,272,471	(*)	610,010	(*)	721,379	(*)	(*)	37
27,099	30,255	22,752	12,793	235,810	(*)	60,868	(*)	57,354	(*)	(*)	38
367,211	777,915	239,108	201,998	3,148,174	(*)	818,667	(*)	1,145,126	(*)	(*)	39
345,488	750,660	220,916	196,522	3,059,896	(*)	767,104	(*)	1,096,148	(*)	(*)	40
21,723	27,255	18,192	5,476	88,278	(*)	51,563	(*)	48,978	(*)	(*)	41
219,011	625,765	111,539	176,468	4,407,388	(*)	445,707	(*)	844,776	(*)	(*)	42
171,634	307,029	112,034	69,637	761,693	(*)	364,158	(*)	478,663	(*)	(*)	43
87,760	146,047	49,358	32,567	346,048	(*)	173,851	(*)	233,807	(*)	(*)	44
83,874	160,982	62,676	37,070	415,645	(*)	190,307	(*)	244,856	(*)	(*)	45

Percent distribution by tenure

Number of farms	All land in farms	Cropland harvested	Cropland used only for pasture	Cropland not harvested and not pastured			Woodland pastured	Woodland not pastured	Other pasture (not cropland and not woodland)	Other land (house lots, roads, waste-land, etc.)	Cropland, total	Land pastured, total	Woodland, total	
				Total	Cultivated summer fallow	Other								
100.0	100.0	100.0	100.0	100.0	100.0	100.0	100.0	100.0	100.0	100.0	100.0	100.0	100.0	1
72.7	72.6	68.3	80.0	76.5	76.8	76.3	74.6	81.3	71.8	74.9	71.1	73.3	77.2	2
57.4	36.2	35.3	53.0	37.9	21.4	48.9	44.3	63.6	24.4	46.8	38.2	32.0	51.8	3
15.3	36.5	33.0	27.0	38.6	55.4	27.4	30.3	17.7	47.3	28.2	32.9	41.3	25.4	4
0.4	9.1	2.1	3.0	2.6	2.0	3.0	12.8	4.4	17.2	4.4	2.3	14.6	9.5	5
26.8	18.3	29.7	16.9	20.9	21.2	20.7	12.7	14.3	11.1	20.7	26.7	12.1	13.3	6
4.0	3.6	2.9	3.2	2.1	0.7	3.1	4.5	3.1	4.5	3.5	2.8	4.3	3.9	7
3.6	4.2	8.8	3.2	3.9	4.3	3.7	1.4	0.8	2.1	5.2	7.3	2.1	1.2	8
7.8	5.1	9.6	3.8	10.1	13.5	7.9	2.4	4.6	1.7	5.8	6.8	2.1	3.2	9
2.1	2.4	4.1	3.6	1.7	1.7	1.6	1.7	1.0	1.4	2.9	3.7	1.7	1.4	10
6.4	1.2	2.4	1.1	1.2	0.1	1.9	0.8	2.2	0.2	1.1	2.1	0.4	1.4	11
2.9	1.7	1.9	2.1	1.9	0.9	2.6	1.9	2.6	1.2	2.2	1.9	1.5	2.2	12
0.9	0.5	0.4	0.5	0.5	0.1	0.8	0.6	0.9	0.4	0.6	0.4	0.4	0.7	13
2.0	1.3	1.5	1.5	1.4	0.8	1.9	1.3	1.7	0.8	1.6	1.5	1.0	1.5	14
100.0	100.0	100.0	100.0	100.0	100.0	100.0	100.0	100.0	100.0	100.0	100.0	100.0	100.0	15
77.2	75.4	69.6	80.4	77.2	76.8	77.5	79.6	82.9	76.2	75.6	72.2	77.4	80.9	16
61.2	37.4	35.9	53.2	37.8	21.4	49.4	47.1	65.0	25.9	47.1	38.7	33.6	54.1	17
16.0	38.0	33.7	27.2	39.4	55.4	28.1	32.5	17.9	50.3	28.6	33.5	43.8	26.8	18
0.5	6.6	2.1	3.0	2.6	2.0	3.0	7.4	4.6	12.2	4.3	2.3	10.1	6.3	19
22.3	18.0	28.3	16.6	20.2	21.2	19.5	13.0	12.5	11.7	20.1	25.5	12.5	12.8	20
3.6	3.6	2.7	3.2	1.9	0.7	2.8	4.7	2.7	4.7	3.4	2.6	4.5	3.9	21
3.9	4.4	9.1	3.3	4.0	4.3	3.8	1.6	0.8	2.2	5.3	7.6	2.2	1.3	22
6.7	4.9	9.2	3.5	9.9	13.5	7.5	2.3	4.0	1.7	5.5	8.5	2.1	3.0	23
2.4	2.5	4.3	3.6	1.7	1.7	1.7	1.8	1.0	1.5	3.0	3.8	1.8	1.5	24
3.1	0.8	1.3	0.9	0.8	0.1	1.3	0.7	1.6	0.2	0.7	1.2	0.4	1.1	25
2.7	1.7	1.8	2.0	1.8	0.9	2.4	1.9	2.4	1.3	2.1	1.8	1.5	2.1	26
100.0	100.0	100.0	100.0	100.0	100.0	100.0	100.0	100.0	100.0	100.0	100.0	100.0	100.0	27
35.9	24.7	33.9	64.5	55.2	72.6	54.6	17.7	57.7	10.9	53.4	39.6	14.8	30.7	28
26.4	15.2	20.1	46.6	39.0	32.2	39.2	12.7	42.2	4.2	37.3	25.0	8.2	22.3	29
9.5	9.4	13.8	17.9	16.2	40.4	15.4	5.0	15.5	6.7	16.0	14.5	6.7	8.4	30
0.1	52.4	1.3	3.1	1.8	3.8	1.7	72.8	1.1	86.5	7.8	1.5	79.5	49.5	31
64.0	22.9	64.8	32.4	43.0	23.6	43.6	9.5	41.3	2.6	38.8	58.9	5.6	19.8	32
7.1	3.7	7.6	6.3	8.9	5.0	9.1	2.4	8.6	0.9	7.1	7.6	1.5	4.4	33
1.0	0.5	1.6	0.7	1.1	5.4	1.0	0.2	0.6	0.1	0.9	1.4	0.1	0.3	34
16.9	7.3	19.7	12.5	14.7	10.4	14.9	3.1	14.1	0.8	13.5	18.3	1.9	6.7	35
0.3	0.3	0.5	0.7	0.3	(3)	0.3	0.2	0.5	0.1	0.4	0.5	0.1	0.3	36
34.1	8.8	31.2	7.2	11.9	0.6	12.3	2.0	11.7	0.4	12.2	26.4	1.1	5.1	37
4.5	2.3	4.3	5.0	6.0	2.2	6.1	1.5	5.8	0.4	4.8	4.6	0.9	2.9	38

Table 4.—NUMBER OF FARMS, BY COLOR AND TENURE OF

[Figures for divisions and

	Color and tenure of operator	Number of farms											Increase or decrease (-) Number	
		1950	1945	1940	1935	1930	1925	1920	1910	1900	1890	1880	1945-1950	1940-1945
1	All farm operators..	5,382,162	5,859,169	6,096,799	6,812,350	6,288,648	6,371,640	6,448,343	6,361,502	5,737,372	4,564,641	4,008,907	- 477,007	- 237,630
2	Owners	3,914,506	3,961,863	3,699,177	3,899,091	3,568,394	3,868,332	3,925,090	3,948,722	3,653,323	[1]3,269,728	[1]2,984,306	- 47,357	262,686
3	Full owners	3,089,583	3,301,361	3,084,138	3,210,224	2,911,644	3,313,490	3,366,510	3,354,897	3,201,947	(*)	(*)	- 211,778	217,223
4	Part owners	824,923	660,502	615,039	688,867	656,750	554,842	558,580	593,825	451,376	(*)	(*)	164,421	45,463
5	Managers	23,527	38,885	36,351	48,104	55,889	40,700	68,449	58,104	59,085	([1])	([1])	- 15,358	2,534
6	All tenants	1,444,129	1,858,421	2,361,271	2,865,155	2,664,365	2,462,608	2,454,804	2,354,676	2,024,964	1,294,913	1,024,601	- 414,292	- 502,850
7	Cash	212,790	402,175	514,438	(*)	489,210	393,452	[2]480,009	[2]712,294	(**)	(**)	(**)	- 189,385	- 112,263
8	Share-cash	193,109	137,858	278,605	(*)	(*)	(*)	127,822	128,466				55,251	- 140,747
9	Share	535,017	694,928	815,799	(*)	(*)	(*)	1,117,721	1,399,923	1,273,299	(*)	(*)	- 159,911	- 120,871
10	Croppers[3](South only)	346,765	446,556	541,291	716,256	776,278	623,058	561,091					- 99,791	- 94,735
11	Other and unspecified	156,448	176,904	211,138	(**)	(**)	(**)	[2]168,161	[2]113,993	(*)	(*)	(*)	- 20,456	- 34,234
12	White operators, total	4,801,243	5,169,954	5,377,728	5,956,795	5,372,578	(4)	5,498,454	5,440,619	4,969,608	(*)	(*)	- 368,711	- 207,774
13	Owners	3,705,695	3,755,946	3,498,079	3,687,697	3,365,674	(4)	3,691,868	3,707,501	3,446,806	(*)	(*)	- 50,251	257,867
14	Full owners	2,936,122	3,126,212	2,916,562	3,036,910	2,752,787	(4)	3,174,109	3,159,088	3,025,931	(*)	(*)	- 190,090	209,650
15	Part owners	769,573	629,734	581,517	650,787	612,887	(4)	517,759	548,413	420,875	(*)	(*)	139,839	48,217
16	Managers	23,056	38,263	35,634	46,914	52,767	(4)	66,223	56,560	57,261	(*)	(*)	- 15,207	2,629
17	All tenants	1,072,492	1,375,745	1,844,015	2,222,184	1,954,137	(4)	1,740,363	1,676,558	1,465,541	(*)	(*)	- 303,253	- 468,270
18	Cash	171,375	326,787	444,205	(*)	387,834	(4)	[2]373,835	[2]447,851	(**)	(*)	(*)	- 155,412	- 117,418
19	Share-cash	187,114	132,302	271,597	(*)	(*)	(*)	119,395	113,843				54,812	- 139,295
20	Share	434,855	597,614	722,726	(*)	(*)	(*)	936,564	1,026,372	988,539	(*)	(*)	- 162,759	- 125,112
21	Croppers[3](South only)	148,708	176,260	242,173	347,848	383,381	278,736	227,378					- 27,552	- 65,913
22	Other and unspecified	130,440	142,782	163,314	(**)	(**)	(4)	[2]83,191	[2]88,492	(*)	(*)	(*)	- 12,342	- 20,532
23	Nonwhite operators, total	580,919	689,215	719,071	855,555	916,070	(4)	949,889	920,883	767,764	(*)	(*)	- 108,296	- 29,856
24	Owners	208,811	205,917	201,098	211,394	202,720	(4)	233,222	241,221	206,517	(*)	(*)	2,894	4,819
25	Full owners	153,461	175,149	167,576	173,314	158,857	(4)	192,401	195,809	176,016	(*)	(*)	- 21,688	7,573
26	Part owners	55,350	30,768	33,522	38,080	43,863	(4)	40,821	45,412	30,501	(*)	(*)	24,582	- 2,754
27	Managers	471	622	717	1,190	3,122	(4)	2,226	1,544	1,824	(*)	(*)	- 151	- 95
28	All tenants	371,637	482,676	517,256	642,971	710,228	(4)	714,441	678,118	559,423	(*)	(*)	- 111,039	- 34,580
29	Cash	41,415	75,388	70,233	(*)	101,376	(4)	[2]106,174	[2]264,443	(**)	(*)	(*)	- 33,973	5,155
30	Share-cash	5,995	5,556	7,008	(*)	(*)	(*)	8,427	14,623				439	- 1,452
31	Share	100,162	97,314	93,073	(*)	(*)	(*)	181,157	373,551	284,760	(*)	(*)	2,848	4,241
32	Croppers[3](South only)	198,057	270,296	299,118	368,408	392,897	344,322	333,713					- 72,239	- 28,822
33	Other and unspecified	26,008	34,122	47,824	(**)	(**)	(4)	[2]84,970	[2]25,501	(*)	(*)	(*)	- 8,114	- 13,702

*Not available.
**Available data not comparable. See table 1.
[1] Managers included with owners in 1880 and 1890.
[2] For 1920, standing renters (renters paying a fixed quantity of products) for the Northern and Western States were included with "Cash tenants," and those for the South with "Other tenants"; for 1910, standing renters were included with "Cash tenants" for all States.
[3] See text.
[4] Available for the South only.

Table 5.—NUMBER OF FARMS, BY COLOR AND TENURE

[Figures for divisions and

	Color and tenure of operator	Number of farms											Increase or decrease (-) Number	
		1950	1945	1940	1935	1930	1925	1920	1910	1900	1890	1880	1945-1950	1940-1945
	THE SOUTH													
1	All farm operators..	2,652,423	2,881,135	3,007,170	3,421,923	3,223,816	3,131,418	3,206,664	3,097,547	2,620,391	1,836,372	1,531,077	- 228,712	- 126,035
2	Owners	1,737,122	1,702,663	1,544,297	1,574,666	1,415,675	1,519,193	1,597,225	1,544,511	1,370,482	[1]1,130,029	[1]977,229	34,459	158,366
3	Full owners	1,411,123	1,509,056	1,327,690	1,339,946	1,190,683	1,333,429	1,405,762	1,329,390	1,237,114	(*)	(*)	- 97,933	181,366
4	Part owners	325,999	193,607	216,607	234,720	224,992	185,764	191,463	215,121	133,368	(*)	(*)	132,392	- 23,000
5	Managers	9,979	13,193	13,580	15,782	17,358	10,926	18,318	16,284	18,765	([1])	([1])	- 3,214	- 387
6	All tenants	905,322	1,165,279	1,449,293	1,831,475	1,790,783	1,601,299	1,591,121	1,536,752	1,231,144	706,343	553,848	- 259,957	- 284,014
7	Cash	119,855	232,234	254,351	(*)	238,032	182,614	219,188	[2]453,060	(**)	(**)	(**)	- 112,379	- 22,117
8	Share-cash	30,023	20,829	38,678	(*)	(*)	(*)	22,672	39,665				9,194	- 17,849
9	Share	314,346	355,257	479,044	(*)	(*)	(*)	651,224	981,676	772,354	(*)	(*)	- 40,911	- 123,787
10	Croppers	346,765	446,556	541,291	716,256	776,278	623,058	561,091					- 99,791	- 94,735
11	Other and unspecified	94,333	110,403	135,929	(**)	(**)	(**)	136,946	[2]62,351	(*)	(*)	(*)	- 16,070	- 25,526
12	White operators, total	2,093,333	2,215,722	2,326,904	2,606,176	2,342,129	2,299,963	2,283,750	2,207,406	1,879,721	(*)	(*)	- 122,389	- 111,182
13	Owners	1,543,776	1,513,431	1,371,034	1,388,601	1,233,656	1,324,653	1,379,636	1,326,044	1,163,806	(*)	(*)	30,345	142,397
14	Full owners	1,269,641	1,348,076	1,185,788	1,189,833	1,050,187	1,173,778	1,227,204	1,154,100	1,078,635	(*)	(*)	- 78,435	162,288
15	Part owners	274,135	165,355	185,246	198,768	183,469	150,875	152,432	171,944	105,171	(*)	(*)	108,780	- 19,891
16	Managers	9,740	12,751	13,215	15,401	16,529	10,259	16,548	15,084	17,172	(*)	(*)	- 3,011	- 464
17	All tenants	539,817	689,540	942,655	1,202,174	1,091,944	965,051	887,566	866,278	678,743	(*)	(*)	- 149,723	- 253,115
18	Cash	80,293	159,092	189,667	(*)	140,112	103,854	118,913	[2]192,094	(**)	(*)	(*)	- 78,799	- 30,575
19	Share-cash	24,367	15,549	32,131	(*)	(*)	(*)	14,465	25,447				8,818	- 16,582
20	Share	217,149	261,429	389,561	(*)	(*)	(*)	474,513	611,370	491,655	(*)	(*)	- 44,280	- 128,132
21	Croppers	148,708	176,260	242,173	347,848	383,381	278,736	227,378					- 27,552	- 65,913
22	Other and unspecified	69,300	77,210	89,123	(**)	(**)	(**)	52,297	[2]37,367	(*)	(*)	(*)	- 7,910	- 11,913
23	Nonwhite operators, total	559,090	665,413	680,266	815,747	881,687	831,455	922,914	890,141	740,670	(*)	(*)	- 106,323	- 14,853
24	Owners	193,346	189,232	173,263	186,065	182,019	194,540	217,589	218,467	186,676	(*)	(*)	4,114	15,969
25	Full owners	141,482	160,980	141,902	150,113	140,496	159,651	178,558	175,290	158,479	(*)	(*)	- 19,498	19,078
26	Part owners	51,864	28,252	31,361	35,952	41,523	34,889	39,031	43,177	28,197	(*)	(*)	23,612	- 3,109
27	Managers	239	442	365	381	829	667	1,770	1,200	1,593	(*)	(*)	- 203	77
28	All tenants	365,505	475,739	506,638	629,301	698,839	636,248	703,555	670,474	552,401	(*)	(*)	- 110,234	- 30,899
29	Cash	39,562	73,142	64,684	(*)	97,920	78,760	100,275	[2]260,966	(**)	(*)	(*)	- 33,580	8,458
30	Share-cash	5,656	5,280	6,547	(*)	(*)	(*)	8,207	14,218				376	- 1,267
31	Share	97,197	93,828	89,483	(*)	(*)	(*)	176,711	370,306	280,699	(*)	(*)	3,369	4,345
32	Croppers	198,057	270,296	299,118	368,408	392,897	344,322	333,713					- 72,239	- 28,822
33	Other and unspecified	25,033	33,193	46,806	(**)	(**)	(**)	84,649	[2]24,984	(*)	(*)	(*)	- 8,160	- 13,613

*Not available.
**Available data not comparable. See table 1.
[1] Managers included with owners in 1880 and 1890.
[2] For 1910, standing renters (renters paying a fixed quantity of products) were included with "Cash tenants" for all States.
[3] 0.05 percent or less.

OPERATOR, FOR THE UNITED STATES: 1880 TO 1950

States in table 22]

Increase or decrease (-)—Continued												Percent distribution, by tenure											
Number—Continued			Percent																				
1935-1940	1930-1935	1925-1930	1945-1950	1940-1945	1935-1940	1930-1935	1925-1930	1920-1925	1910-1920	1900-1910	1890-1900	1880-1890	1950	1945	1940	1935	1930	1925	1920	1910	1900	1890	1880	
-715,551	523,702	-82,992	-8.1	-3.9	-10.5	8.3	-1.3	-1.2	1.4	10.9	25.7	13.9	100.0	100.0	100.0	100.0	100.0	100.0	100.0	100.0	100.0	100.0	100.0	1
-199,914	330,697	-299,938	-1.2	7.1	-5.1	9.3	-7.8	-1.4	-0.6	8.1	[1]11.7	[1]9.6	72.7	67.6	60.7	57.2	56.7	60.7	60.9	62.1	63.7	[1]71.6	[1]74.4	2
-126,086	298,580	-401,846	-6.4	7.0	-3.9	10.3	-12.1	-1.6	0.3	4.8	(*)	(*)	57.4	56.3	50.6	47.1	46.3	52.0	52.2	52.7	55.8	(*)	(*)	3
-73,828	32,117	101,908	24.9	7.4	-10.7	4.9	18.4	-0.7	-5.9	31.6	(*)	(*)	15.3	11.3	10.1	10.1	10.4	8.7	8.7	9.3	7.9	(*)	(*)	4
-11,753	-7,785	15,189	-39.5	7.0	-24.4	-13.9	37.3	-40.5	17.8	-1.7	(1)	(1)	0.4	0.7	0.6	0.7	0.9	0.6	1.1	0.9	1.0	(1)	(1)	5
-503,884	200,790	201,757	-22.3	-21.3	-17.6	7.5	8.2	0.3	4.3	16.3	56.4	26.4	26.8	31.7	38.7	42.1	42.4	38.6	38.1	37.0	35.3	28.4	25.6	6
(*)	(*)	95,758	-47.1	-21.8	(*)	(*)	24.3	[2]-18.0	[2]-32.6	(**)	(**)	(**)	4.0	6.9	8.4	(*)	7.8	6.2	[2]7.4	[2]11.2	(**)	(**)	(**)	7
(*)	(*)	(*)	40.1	-50.5	(*)	(*)	(*)	(*)	-0.5				3.6	2.4	4.6	(*)	(*)	(*)	2.0	2.0				8
(*)	(*)	(*)	-23.0	-14.8	(*)	(*)	(*)	(*)	19.9	20.0	(*)	(*)	9.9	11.9	13.4	(*)	(*)	(*)	17.3	22.0	22.2	(*)	(*)	9
-174,965	-60,022	153,220	-22.3	-17.5	-24.4	-7.7	24.6	11.0					6.4	7.6	8.9	10.5	12.3	9.8	8.7					10
(**)	(**)	(**)	-11.6	-16.2	(**)	(**)	(**)	(**)	[2]47.5	(*)	(*)	(*)	2.9	3.0	3.5	(**)	(**)	(**)	[2]2.6	[2]1.8	(*)	(*)	(*)	11
-579,067	584,217	(4)	-7.1	-3.9	-9.7	10.9	(4)	(4)	1.1	9.5	(*)	(*)	100.0	100.0	100.0	100.0	100.0	(4)	100.0	100.0	100.0	(*)	(*)	12
-189,618	322,023	(4)	-1.3	7.4	-5.1	9.6	(4)	(4)	-0.4	7.6	(*)	(*)	77.2	72.6	65.0	61.9	62.6	(4)	67.1	68.1	69.4	(*)	(*)	13
-120,348	284,123	(4)	-6.1	7.2	-4.0	10.3	(4)	(4)	0.5	4.4	(*)	(*)	61.2	60.5	54.2	51.0	51.2	(4)	57.7	58.1	60.9	(*)	(*)	14
-69,270	37,900	(4)	22.2	8.3	-10.6	6.2	(4)	(4)	-5.6	30.3	(*)	(*)	16.0	12.2	10.8	10.9	11.4	(4)	9.4	10.1	8.5	(*)	(*)	15
-11,280	-5,853	(4)	-39.7	7.4	-24.0	-11.1	(4)	(4)	17.1	-1.2	(*)	(*)	0.5	0.7	0.7	0.8	1.0	(4)	1.2	1.0	1.2	(*)	(*)	16
-378,169	268,047	(4)	-22.0	-25.4	-17.0	13.7	(4)	(4)	3.8	14.4	(*)	(*)	22.3	26.6	34.3	37.3	36.4	(4)	31.7	30.8	29.5	(*)	(*)	17
(*)	(*)	(4)	-47.6	-26.4	(*)	(*)	(4)	(4)	[2]-16.5	(**)	(*)	(*)	3.6	6.3	8.3	(*)	7.2	(4)	[2]6.8	[2]8.2	(**)	(*)	(*)	18
(*)	(*)	(*)	41.4	-51.3	(*)	(*)	(*)	(*)	4.9				3.9	2.6	5.1	(*)	(*)	(*)	2.2	2.1				19
(*)	(*)	(*)	-27.2	-17.3	(*)	(*)	(*)	(*)	13.4	15.3	(*)	(*)	9.1	11.6	13.4	(*)	(*)	(*)	17.0	18.9	19.9	(*)	(*)	20
-105,675	-35,533	104,645	-15.6	-27.2	-30.4	-9.3	37.5	22.6					3.1	3.4	4.5	5.8	7.1	(4)	4.1					21
(**)	(**)	(4)	-8.6	-12.6	(**)	(**)	(4)	(4)	[2]-6.0	(*)	(*)	(*)	2.7	2.8	3.0	(**)	(**)	(4)	[2]1.5	[2]1.6	(*)	(*)	(*)	22
-136,484	-60,515	(4)	-15.7	-4.2	-16.0	-6.6	(4)	(4)	3.1	19.9	(*)	(*)	100.0	100.0	100.0	100.0	100.0	(4)	100.0	100.0	100.0	(*)	(*)	23
-10,296	8,674	(4)	1.4	2.4	-4.9	4.3	(4)	(4)	-3.3	16.8	(*)	(*)	35.9	29.9	28.0	24.7	22.1	(4)	24.6	26.2	26.9	(*)	(*)	24
-5,738	14,457	(4)	-12.4	4.5	-3.3	9.1	(4)	(4)	-1.7	11.2	(*)	(*)	26.4	25.4	23.3	20.3	17.3	(4)	20.3	21.3	22.9	(*)	(*)	25
-4,558	-5,783	(4)	79.9	-8.2	-12.0	-13.2	(4)	(4)	-10.1	48.9	(*)	(*)	9.5	4.5	4.7	4.5	4.8	(4)	4.3	4.9	4.0	(*)	(*)	26
-473	-1,932	(4)	-24.3	-13.2	-39.7	-61.9	(4)	(4)	44.2	-15.4	(*)	(*)	0.1	0.1	0.1	0.1	0.3	(4)	0.2	0.2	0.2	(*)	(*)	27
-125,715	-67,257	(4)	-23.0	-6.7	-19.6	-9.5	(4)	(4)	5.4	21.2	(*)	(*)	64.0	70.0	71.9	75.2	77.5	(4)	75.2	73.6	72.9	(*)	(*)	28
(*)	(*)	(4)	-45.1	7.3	(*)	(*)	(4)	(4)	[2]-59.8	(**)	(*)	(*)	7.1	10.9	9.8	(*)	11.1	(4)	[2]11.2	[2]28.7	(**)	(*)	(*)	29
(*)	(*)	(*)	7.9	-20.7	(*)	(*)	(*)	(*)	-42.4				1.0	0.8	1.0	(*)	(*)	(*)	0.9	1.6				30
(*)	(*)	(*)	2.9	4.6	(*)	(*)	(*)	(*)	37.8	36.3	(*)	(*)	17.2	14.1	12.9	(*)	(*)	(*)	19.1	40.6	37.1	(*)	(*)	31
-69,290	-24,489	48,575	-26.7	-9.6	-18.8	-6.2	14.1	[1]3.2					34.1	39.2	41.6	43.1	42.9	(4)	35.1					32
(**)	(**)	(4)	-23.8	-28.7	(**)	(**)	(4)	(4)	[2]233.2	(*)	(*)	(*)	4.5	5.0	6.7	(**)	(**)	(4)	[2]8.9	[2]2.8	(*)	(*)	(*)	33

OF OPERATOR, FOR THE SOUTH: 1880 TO 1950

States in table 22]

Increase or decrease (-)—Continued												Percent distribution, by tenure											
Number—Continued			Percent																				
1935-1940	1930-1935	1925-1930	1945-1950	1940-1955	1935-1940	1930-1935	1925-1930	1920-1925	1910-1920	1900-1910	1890-1900	1880-1890	1950	1945	1940	1935	1930	1925	1920	1910	1900	1890	1880	
-414,753	198,107	92,398	-7.9	-4.2	-12.1	6.1	3.0	-2.3	3.5	18.2	42.7	19.9	100.0	100.0	100.0	100.0	100.0	100.0	100.0	100.0	100.0	100.0	100.0	1
-30,369	158,991	-103,518	2.0	10.3	-1.9	11.2	-6.8	-4.9	3.4	12.7	[1]21.3	[1]15.6	65.5	59.1	51.4	46.0	43.9	48.5	49.8	49.9	52.3	[1]61.5	[1]63.8	2
-12,256	149,263	-142,746	-6.5	13.7	-0.9	12.5	-10.7	-5.1	5.7	7.5	(*)	(*)	53.2	52.4	44.2	39.2	36.9	42.6	43.8	42.9	47.2	(*)	(*)	3
-18,113	9,728	39,228	68.4	-10.6	-7.7	4.3	21.1	3.0	11.0	61.3	(*)	(*)	12.3	6.7	7.2	6.9	7.0	5.9	6.0	6.9	5.1	(*)	(*)	4
-2,202	-1,576	6,432	-24.4	-2.8	-14.0	-9.1	58.9	-40.4	12.5	-13.2	(1)	(1)	0.4	0.5	0.5	0.5	0.5	0.3	0.6	0.5	0.7	(1)	(1)	5
-382,182	40,692	189,484	-22.3	-19.6	-20.9	2.3	11.8	0.6	3.5	24.8	74.3	27.5	34.1	40.4	48.2	53.5	55.5	51.1	49.6	49.6	47.0	38.5	36.2	6
(*)	(*)	55,418	-48.4	-8.7	(*)	(*)	30.3	-16.7	[2]-51.6	(**)	(**)	(**)	4.5	8.1	8.5	(*)	7.4	5.8	6.8	[2]14.6	(**)	(**)	(**)	7
(*)	(*)	(*)	44.1	-46.1	(*)	(*)	(*)	(*)	-42.8				1.1	0.7	1.3	(*)	(*)	(*)	0.7	1.3				8
(*)	(*)	(*)	-11.5	-25.8	(*)	(*)	(*)	(*)	23.5	32.2	(*)	(*)	11.9	12.3	15.9	(*)	(*)	(*)	20.3	31.7	29.5	(*)	(*)	9
-174,965	-60,022	153,220	-22.3	-17.5	-24.4	-7.7	24.6	11.0					13.1	15.5	18.0	20.9	24.1	19.9	17.5					10
(**)	(**)	(**)	-14.6	-18.8	(**)	(**)	(**)	(**)	[2]119.6	(*)	(*)	(*)	3.6	3.8	4.5	(**)	(**)	(**)	4.3	[2]2.0	(*)	(*)	(*)	11
-279,272	264,047	42,166	-5.5	-4.8	-10.7	11.3	1.8	0.7	3.5	17.4	(*)	(*)	100.0	100.0	100.0	100.0	100.0	100.0	100.0	100.0	100.0	(*)	(*)	12
-17,567	154,945	-90,997	2.0	10.4	-1.3	12.6	-6.9	-4.0	4.0	12.0	(*)	(*)	73.7	68.3	58.9	53.3	52.7	57.6	60.4	60.1	63.0	(*)	(*)	13
-4,045	139,646	-123,591	-5.8	13.7	-0.3	13.3	-10.5	-4.4	6.3	7.0	(*)	(*)	60.7	60.8	51.0	45.7	44.8	51.0	53.7	52.3	57.4	(*)	(*)	14
-13,522	15,299	32,594	65.8	-10.7	-6.8	8.3	21.6	-1.0	-11.3	63.5	(*)	(*)	13.1	7.5	8.0	7.6	7.8	6.6	6.7	7.8	5.6	(*)	(*)	15
-2,186	-1,128	6,270	-23.6	-3.5	-14.2	-6.8	61.1	-38.0	9.7	-12.2	(*)	(*)	0.5	0.6	0.6	0.6	0.7	0.4	0.7	0.7	0.9	(*)	(*)	16
-259,519	110,230	126,893	-21.7	-26.9	-21.6	10.1	13.1	8.7	2.5	27.6	(*)	(*)	25.8	31.1	40.5	46.1	46.6	42.0	38.9	39.2	36.1	(*)	(*)	17
(*)	(*)	36,258	-49.5	-16.1	(*)	(*)	34.9	-12.7	[2]-38.1	(**)	(*)	(*)	3.8	7.2	8.2	(*)	6.0	4.5	5.2	[2]8.7	(**)	(*)	(*)	18
(*)	(*)	(*)	56.7	-51.6	(*)	(*)	(*)	(*)	-43.2				1.2	0.7	1.4	(*)	(*)	(*)	0.6	1.2				19
(*)	(*)	(*)	-16.9	-32.9	(*)	(*)	(*)	(*)	14.8	29.5	(*)	(*)	10.4	11.8	16.7	(*)	(*)	(*)	20.8	27.7	26.2	(*)	(*)	20
-105,675	-35,533	104,645	-15.6	-27.2	-30.4	-9.3	37.5	22.6					7.1	8.0	10.4	13.3	16.4	12.1	10.0					21
(**)	(**)	(**)	-10.2	-13.4	(**)	(**)	(**)	(**)	[2]40.0	(*)	(*)	(*)	3.3	3.5	3.8	(**)	(**)	(**)	2.3	[2]1.7	(*)	(*)	(*)	22
-135,481	-65,940	50,232	-16.0	-2.2	-16.6	-7.5	6.0	-9.9	3.7	20.2	(*)	(*)	100.0	100.0	100.0	100.0	100.0	100.0	100.0	100.0	100.0	(*)	(*)	23
-12,802	4,046	-12,521	2.2	9.2	-6.9	2.2	-6.4	-10.6	-0.4	17.0	(*)	(*)	34.6	28.4	25.5	22.8	20.6	23.4	23.6	24.5	25.2	(*)	(*)	24
-8,211	9,617	-19,155	-12.1	13.4	-5.5	6.8	-12.0	-10.6	1.9	10.6	(*)	(*)	25.3	24.2	20.9	18.4	15.9	19.2	19.3	19.7	21.4	(*)	(*)	25
-4,591	-5,571	6,634	83.6	-9.9	-12.8	-13.4	19.0	-10.6	-9.6	53.1	(*)	(*)	9.3	4.2	4.6	4.4	4.7	4.2	4.2	4.9	3.8	(*)	(*)	26
-16	-448	162	-45.9	21.1	-4.2	-54.0	24.3	-62.3	47.5	-24.7	(*)	(*)	(3)	0.1	0.1	(3)	0.1	0.1	0.2	0.1	0.2	(*)	(*)	27
-122,663	-69,538	62,591	-23.2	-6.1	-19.5	-10.0	9.8	-9.6	4.9	21.4	(*)	(*)	65.4	71.5	74.5	77.1	79.3	76.5	76.2	75.3	74.6	(*)	(*)	28
(*)	(*)	19,160	-45.9	13.1	(*)	(*)	24.3	-21.5	[2]-61.6	(**)	(*)	(*)	7.1	11.0	9.5	(*)	11.1	9.5	10.9	[2]29.3	(**)	(*)	(*)	29
(*)	(*)	(*)	7.1	-19.4	(*)	(*)	(*)	(*)	-42.3				1.0	0.8	1.0	(*)	(*)	(*)	0.9	1.6				30
(*)	(*)	(*)	3.6	4.9	(*)	(*)	(*)	(*)	37.8	37.0	(*)	(*)	17.4	14.1	13.2	(*)	(*)	(*)	19.1	41.6	37.9	(*)	(*)	31
-69,290	-24,489	48,575	-26.7	-9.6	-18.8	-6.2	14.1	3.2					35.4	40.6	44.0	45.2	44.6	41.4	36.2					32
(**)	(**)	(**)	-24.6	-29.1	(**)	(**)	(**)	(**)	[2]238.8	(*)	(*)	(*)	4.5	5.0	6.9	(**)	(**)	(**)	9.2	[2]2.8	(*)	(*)	(*)	33

Table 6.—ALL LAND IN FARMS, BY COLOR AND TENURE OF

[Figures for divisions and

	Color and tenure of operator	All land in farms (acres)									Percent increase or decrease (-)			
		1950	1945	1940	1935	1930	1925	1920	1910	1900	1945-1950	1940-1945	1935-1940	1930-1935
1	All farm operators	1,158,565,852	1,141,615,364	1,060,852,374	1,054,515,111	986,771,016	924,319,352	955,883,715	878,798,325	838,591,774	1.5	7.6	0.6	6.9
2	Owners	841,364,557	783,609,376	682,423,731	657,048,544	618,375,790	616,335,519	636,775,015	598,554,617	556,040,051	7.4	14.8	3.9	6.3
3	Full owners	418,970,081	412,357,893	382,098,424	390,977,830	372,449,683	419,445,827	461,250,133	464,923,315	431,261,249	1.6	7.9	2.3	5.0
4	Part owners	422,394,476	371,251,483	300,325,307	266,070,714	245,926,107	196,889,692	175,524,882	133,631,302	124,778,802	13.8	23.6	12.9	8.2
5	Managers	105,241,267	106,371,802	66,530,117	60,664,260	61,985,902	43,096,946	54,129,157	53,730,865	87,518,186	-1.1	59.9	9.7	-2.1
6	All tenants	211,960,028	251,634,186	311,898,526	336,802,307	306,409,324	264,886,887	264,979,543	226,512,843	195,033,537	-15.8	-19.3	-7.4	9.9
7	Cash	42,203,019	61,121,283	74,888,541	(*)	71,369,956	54,190,452	[2]65,094,848	[2]67,846,851	(**)	-31.0	-18.4	(*)	(*)
8	Share-cash	48,690,162	33,963,098	67,301,128	(*)	(*)	(*)	24,334,428	19,389,868		43.4	-49.5	(*)	(*)
9	Share	86,798,808	115,210,888	122,955,352	(*)	(*)	(*)	138,191,498		117,710,370	-24.7	-6.3	(*)	(*)
10	Croppers[3] (South only)	14,166,148	18,922,336	23,313,457	29,838,550	31,604,701	22,985,660	22,531,053	123,053,718		-25.1	-18.8	-21.9	-5.6
11	Other and unspecified	20,101,891	22,416,581	23,440,048	(**)	(**)	(**)	[2]14,827,716	[2]16,222,406	(*)	-10.3	-4.4	(**)	(**)
12	White operators, total	1,095,918,862	1,100,858,737	1,015,112,443	1,015,710,246	945,683,034	(4)	910,939,194	832,166,020	796,825,751	-0.4	8.4	-0.1	7.4
13	Owners	825,902,377	767,477,097	657,943,005	644,209,525	604,595,531	(4)	620,070,823	579,478,154	540,063,953	7.6	16.6	2.1	6.6
14	Full owners	409,420,755	400,021,099	360,730,821	380,731,211	361,806,765	(4)	447,244,925	448,961,809	417,490,448	2.3	10.9	-5.3	5.2
15	Part owners	416,481,622	367,455,998	297,212,184	263,478,314	242,788,766	(4)	172,825,898	130,516,345	122,573,505	13.3	23.6	12.8	8.5
16	Managers	72,423,196	101,776,202	66,262,601	60,390,770	61,549,583	(4)	53,653,478	53,304,976	87,010,973	-28.8	53.6	9.7	-1.9
17	All tenants	197,593,289	231,605,438	290,906,837	311,109,951	279,537,920	(4)	237,214,893	199,382,890	169,750,825	-14.7	-20.4	-6.5	11.3
18	Cash	39,861,593	56,402,686	71,363,688	(*)	67,049,545	(4)	[2]60,706,246	[2]55,948,318	(**)	-29.3	-21.0	(*)	(*)
19	Share-cash	48,361,453	33,667,297	66,940,317	(*)	(*)	(*)	24,025,817	18,734,775		43.6	-49.7	(*)	(*)
20	Share	82,064,402	110,095,176	117,815,850	(*)	(*)	(*)	129,947,138		105,631,847	-25.5	-6.6	(*)	(*)
21	Croppers[3] (South only)	8,625,977	10,680,438	14,270,579	18,361,268	19,635,004	13,240,029	12,390,270	109,695,138		-19.2	-25.2	22.3	-6.5
22	Other and unspecified	18,679,864	20,759,841	20,516,403	(**)	(**)	(4)	[2]10,145,422	[2]15,004,659	(*)	-10.0	1.2	(**)	(**)
23	Nonwhite operators, total	62,646,990	40,756,627	45,739,931	38,804,865	41,087,982	(4)	44,944,521	46,632,305	41,766,023	53.7	-10.9	17.9	-5.6
24	Owners	15,462,180	16,132,279	24,480,726	12,839,019	13,780,259	(4)	16,704,192	19,076,463	15,976,098	-4.2	-34.1	90.7	-6.8
25	Full owners	9,549,326	12,336,794	21,367,603	10,246,619	10,642,918	(4)	14,005,208	15,961,506	13,770,801	-22.6	-42.3	108.5	-3.7
26	Part owners	5,912,854	3,795,485	3,113,123	2,592,400	3,137,341	(4)	2,698,984	3,114,957	2,205,297	55.8	21.9	20.1	-17.4
27	Managers	32,818,071	4,595,600	267,516	273,490	436,319	(4)	475,679	425,889	507,213	614.1	(5)	-2.2	-37.3
28	All tenants	14,366,739	20,028,748	20,991,689	25,692,356	26,871,404	(4)	27,764,650	27,129,953	25,282,712	-28.3	-4.6	-18.3	-4.4
29	Cash	2,341,426	4,718,597	3,524,853	(*)	4,320,411	(4)	[2]4,388,602	[2]11,898,533	(**)	-50.4	33.9	(*)	(*)
30	Share-cash	328,709	295,801	360,811	(*)	(*)	(*)	308,611	655,093		11.1	-18.0	(*)	(*)
31	Share	4,734,406	5,115,712	5,139,502	(*)	(*)	(*)	8,244,360		12,078,522	-7.5	-0.5	(*)	(*)
32	Croppers[3] (South only)	5,540,171	8,241,898	9,042,878	11,477,282	11,969,697	9,745,631	10,140,783	13,358,580		-32.8	-8.9	-21.2	-4.1
33	Other and unspecified	1,422,027	1,656,740	2,923,645	(**)	(**)	(4)	[2]4,682,294	[2]1,217,747	(*)	-14.2	-43.3	(**)	(**)

*Not available. **Available data not comparable. See table I. [1]0.05 percent or less. [2]For 1920, standing renters (renters paying a fixed quantity of products) for the Northern and Western States were included with "Cash tenants," and those for the South with "Other tenants"; for 1910, standing renters were included with "Cash tenants" for all States. [3]See text. [4]Available for the South only. [5]1,000 percent or more.

Table 7.—ALL LAND IN FARMS, BY COLOR AND TENURE

[Figures for States

	Color and tenure of operator	All land in farms (acres)									Percent increase or decrease (-)			
		1950	1945	1940	1935	1930	1925	1920	1910	1900	1945-1950	1940-1945	1935-1940	1930-1935
1	All farm operators	393,215,174	377,794,713	370,168,461	376,206,201	343,086,418	324,189,399	350,121,833	354,452,860	362,036,351	4.1	2.1	-1.6	9.7
2	Owners	282,136,649	249,521,418	218,881,349	210,049,212	190,100,113	205,060,678	220,601,656	230,615,229	223,115,168	13.1	14.0	4.2	10.5
3	Full owners	173,812,385	178,119,140	153,366,144	159,114,836	145,204,233	166,928,584	181,653,185	194,190,589	182,421,818	-2.4	16.1	-3.6	9.6
4	Part owners	108,324,264	71,402,278	65,515,205	50,934,376	44,895,880	38,132,094	38,948,471	36,424,640	40,693,350	51.7	9.0	28.6	13.4
5	Managers	29,833,702	29,057,457	28,274,122	25,220,965	27,562,477	16,431,404	22,441,164	24,666,028	51,305,944	2.7	2.8	12.1	-8.5
6	All tenants	81,244,823	99,215,838	123,012,990	140,936,024	125,423,828	102,697,317	107,079,013	99,171,603	87,615,239	-18.1	-19.3	-12.7	12.4
7	Cash	21,259,731	29,858,898	33,079,017	(*)	27,161,467	19,315,207	22,219,722	(*)	(**)	-28.8	-9.7	(*)	(*)
8	Share-cash	5,660,851	2,841,919	5,780,439	(*)	(*)	(*)	2,116,471			99.2	-50.8	(*)	(*)
9	Share	30,552,602	36,617,382	48,876,897	(*)	(*)	(*)	50,897,112	50,019,621	48,327,685	-16.6	-25.1	(*)	(*)
10	Croppers	14,166,148	18,922,336	23,313,457	29,838,550	31,604,701	22,985,660	22,531,053			-25.1	-18.8	-21.9	-5.6
11	Other and unspecified	9,605,491	10,975,303	11,963,180	*(**)	(**)	(**)	9,314,655	(*)	(*)	-12.5	-8.3	(**)	(**)
12	White operators, total	366,940,018	347,025,023	339,243,665	340,619,918	305,280,653	290,295,361	308,803,337	311,843,743	323,424,305	5.7	2.3	-0.4	11.6
13	Owners	270,022,902	238,140,450	208,415,047	199,515,530	178,621,215	193,375,811	206,525,033	214,923,693	209,756,484	13.4	14.3	4.5	11.7
14	Full owners	165,421,661	168,748,966	145,041,134	150,600,678	136,193,913	157,099,689	169,703,027	181,343,241	170,909,394	-2.0	16.3	-3.7	10.6
15	Part owners	104,601,241	69,391,484	63,373,913	48,914,852	42,427,302	36,276,122	36,822,006	33,580,452	38,847,090	50.7	9.5	29.6	15.3
16	Managers	29,486,898	28,815,432	28,099,164	25,040,575	27,295,725	16,246,209	22,073,344	24,316,249	50,877,426	2.3	2.5	12.2	-8.3
17	All tenants	67,430,218	80,069,141	102,729,454	116,063,813	99,363,713	80,673,341	80,204,960	72,603,801	62,790,395	-15.8	-22.1	-11.5	16.8
18	Cash	19,162,569	25,683,226	29,863,755	(*)	23,066,175	16,311,784	18,209,123	(*)	(**)	-25.4	-14.0	(*)	(*)
19	Share-cash	5,389,904	2,582,590	5,489,162	(*)	(*)	(*)	1,844,801			108.7	-53.0	(*)	(*)
20	Share	25,991,913	31,734,763	43,991,026	(*)	(*)	(*)	43,082,592	46,328,127	36,545,215	-18.1	-27.9	(*)	(*)
21	Croppers	8,625,977	10,680,438	14,270,579	18,361,268	19,635,004	13,240,029	12,390,270			-19.2	-25.2	-22.3	-6.5
22	Other and unspecified	8,259,855	9,388,124	9,114,932	(**)	(**)	(**)	4,678,174	(*)	(*)	-12.0	3.0	(**)	(**)
23	Nonwhite operators, total	26,275,156	30,769,690	30,924,796	35,586,283	37,805,765	33,894,038	41,318,496	42,609,117	38,612,046	-14.6	-0.5	-13.1	-5.9
24	Owners	12,113,747	11,380,968	10,466,302	10,533,682	11,478,898	11,684,867	14,076,623	15,691,536	13,358,684	6.4	8.7	-0.6	-8.2
25	Full owners	8,390,724	9,370,174	8,325,010	8,514,158	9,010,320	9,828,895	11,950,158	12,847,348	11,512,424	-10.5	12.6	-2.2	-5.5
26	Part owners	3,723,023	2,010,794	2,141,292	2,019,524	2,468,578	1,855,972	2,126,465	2,844,188	1,846,260	85.2	-6.1	6.0	-18.2
27	Managers	346,804	242,025	174,958	180,390	266,752	185,195	367,820	349,779	428,518	43.3	38.3	-3.0	-32.4
28	All tenants	13,814,605	19,146,697	20,283,536	24,872,211	26,060,115	22,023,976	26,874,053	26,567,802	24,824,844	-27.8	-5.6	-18.4	-4.6
29	Cash	2,097,162	4,175,672	3,215,262	(*)	4,095,292	3,003,423	4,010,599	(*)	(**)	-49.8	29.9	(*)	(*)
30	Share-cash	270,947	259,329	291,277	(*)	(*)	(*)	271,670			4.5	-11.0	(*)	(*)
31	Share	4,560,689	4,882,619	4,885,871	(*)	(*)	(*)	7,814,520	13,691,494	11,782,470	-6.6	-0.1	(*)	(*)
32	Croppers	5,540,171	8,241,898	9,042,878	11,477,282	11,969,697	9,745,631	10,140,783			-32.8	-8.9	-21.2	-4.1
33	Other and unspecified	1,345,636	1,587,179	2,848,248	(**)	(**)	(**)	4,636,481	(*)	(*)	-15.2	-44.3	(**)	(**)

*Not available.
**Available data not comparable. See table 1.

OPERATOR, FOR THE UNITED STATES: 1900 TO 1950

States in table 22]

Percent increase or decrease (-)—Continued				Average acreage per farm									Percent distribution, by tenure									
1925-1930	1920-1925	1910-1920	1900-1910	1950	1945	1940	1935	1930	1925	1920	1910	1900	1950	1945	1940	1935	1930	1925	1920	1910	1900	
6.8	-3.3	8.8	4.8	215.3	194.8	174.0	154.8	156.9	145.1	148.2	138.1	146.2	100.0	100.0	100.0	100.0	100.0	100.0	100.0	100.0	100.0	1
0.3	-3.2	6.4	7.6	214.9	197.8	184.5	168.5	173.3	159.3	162.2	151.6	152.2	72.6	68.6	64.3	62.3	62.7	66.7	66.6	68.1	66.3	2
11.2	-9.1	-0.8	7.8	135.6	124.9	123.9	121.8	127.9	126.6	137.0	138.6	134.7	36.2	36.1	36.0	37.1	37.7	45.4	48.3	52.9	51.4	3
24.9	12.2	31.4	7.1	512.0	562.1	488.3	386.2	374.5	354.9	314.2	225.0	276.4	36.5	32.5	28.3	25.2	24.9	21.3	18.4	15.2	14.9	4
43.8	-20.4	0.7	38.6	4,473.2	2,735.5	1,830.2	1,261.1	1,109.1	1,058.9	790.8	924.7	1,481.2	9.1	9.3	6.3	5.8	6.3	4.7	5.7	6.1	10.4	5
15.7	(1)	17.0	16.1	146.8	135.4	132.1	117.6	115.0	107.6	107.9	96.2	96.3	18.3	22.0	29.4	31.9	31.1	28.7	27.7	25.8	23.3	6
31.7	[2]-16.8	[2]-4.1	(**)	198.3	152.0	145.6	(*)	145.9	137.7	[2]135.6	[2]95.3	(**)	3.6	5.4	7.1	(*)	7.2	5.9	[2]6.8	[2]7.7	(**)	7
(*)	(*)	25.5	}	252.1	246.4	241.6	(*)	(*)	(*)	190.4	150.9	}	4.2	3.0	6.3	(*)	(*)	(*)	2.5	2.2	}	8
(*)	(*)	} 30.6	}21.0	162.2	165.8	150.7	(*)	(*)	(*)	123.6	} 87.9	92.4	7.5	10.1	11.6	(*)	(*)	(*)	14.5	}14.0	14.0	9
37.5	2.0	}	}	40.9	42.4	43.1	41.7	40.7	36.9	40.2	}	}	1.2	1.7	2.2	2.8	3.2	2.5	2.4	}	}	10
(**)	(**)	[2]-8.6	(*)	128.5	126.7	111.0	(**)	(**)	(**)	[2]88.2	[2]142.3	(*)	1.7	2.0	2.2	(**)	(**)	(**)	[2]1.6	[2]1.8	(*)	11
(4)	(4)	9.5	4.4	228.3	212.9	188.8	170.5	176.0	(4)	165.7	153.0	160.3	100.0	100.0	100.0	100.0	100.0	(4)	100.0	100.0	100.0	12
(4)	(4)	7.0	7.3	222.9	204.3	188.1	174.7	179.6	(4)	168.0	156.3	156.7	75.4	69.7	64.8	63.4	63.9	(4)	68.1	69.6	67.8	13
(4)	(4)	-0.4	7.5	139.4	128.0	123.7	125.4	131.4	(4)	140.9	142.1	138.0	37.4	36.3	35.5	37.5	38.3	(4)	49.1	54.0	52.4	14
(4)	(4)	32.4	6.5	541.2	583.5	511.1	404.9	396.1	(4)	333.8	238.0	291.2	38.0	33.4	29.3	25.9	25.7	(4)	19.0	15.7	15.4	15
(4)	(4)	0.7	-38.7	3,141.2	2,659.9	1,859.5	1,287.3	1,166.4	(4)	810.2	942.5	1,519.6	6.6	9.2	6.5	5.9	6.5	(4)	5.9	6.4	10.9	16
(4)	(4)	19.0	17.5	184.2	168.3	157.8	140.0	143.0	(4)	136.3	118.9	115.8	18.0	21.0	28.7	30.6	29.6	(4)	26.0	24.0	21.3	17
(4)	(4)	[2]8.5	(**)	232.6	172.6	160.7	(*)	172.9	(4)	[2]162.4	[2]124.9	(**)	3.6	5.1	7.0	(*)	7.1	(4)	[2]6.7	[2]6.7	(**)	18
(*)	(*)	28.2	}	258.5	254.5	246.5	(*)	(*)	(*)	201.2	164.6	}	4.4	3.1	6.6	(*)	(*)	(*)	2.6	2.3	}	19
(*)	(*)	} 29.8	}21.6	188.7	184.2	163.0	(*)	(*)	(*)	138.7	} 106.9	106.9	7.5	10.0	11.6	(*)	(*)	(*)	14.3	}13.2	13.3	20
48.3	6.9	}	}	58.0	60.6	58.9	52.8	51.2	47.5	54.5	}	}	0.8	1.0	1.4	1.8	2.1	(4)	1.4	}	}	21
(4)	(4)	[2]-32.4	(*)	143.2	145.4	125.6	(**)	(**)	(4)	[2]122.0	[2]169.6	(*)	1.7	1.9	2.0	(**)	(**)	(4)	[2]1.1	[2]1.8	(*)	22
(4)	(4)	-3.6	11.7	107.8	59.1	63.6	45.4	44.9	(4)	47.3	50.6	54.4	100.0	100.0	100.0	100.0	100.0	(4)	100.0	100.0	100.0	23
(4)	(4)	-12.4	19.4	74.0	78.3	121.7	60.7	68.0	(4)	71.6	79.1	77.4	24.7	39.6	53.5	33.1	33.5	(4)	37.2	40.9	38.3	24
(4)	(4)	-12.3	15.9	62.2	70.4	127.5	59.1	67.0	(4)	72.8	81.5	78.2	15.2	30.3	46.7	26.4	25.9	(4)	31.2	34.2	33.0	25
(4)	(4)	-13.4	41.2	106.8	123.4	92.9	68.1	71.5	(4)	66.1	68.6	72.3	9.4	9.3	6.8	6.7	7.6	(4)	6.0	6.7	5.3	26
(4)	(4)	11.7	-16.0	69,677.4	7,388.4	373.1	229.8	139.8	(4)	213.7	275.8	278.1	52.4	11.3	0.6	0.7	1.1	(4)	1.1	0.9	1.2	27
(4)	(4)	2.3	7.3	38.7	41.5	40.6	40.0	37.8	(4)	38.9	40.0	45.2	22.9	49.1	45.9	66.2	65.4	(4)	61.8	58.2	60.5	28
(4)	(4)	[2]-63.1	(**)	56.5	62.6	50.2	(*)	42.6	(4)	[2]41.3	[2]45.0	(**)	3.7	11.6	7.7	(*)	10.5	(4)	[2]9.8	[2]25.5	(**)	29
(*)	(*)	-52.9	}	54.8	53.2	51.5	(*)	(*)	(*)	36.6	44.8	}	0.5	0.7	0.8	(*)	(*)	(*)	0.7	1.4	}	30
(*)	(*)	} 37.6	}16.0	47.3	52.6	55.2	(*)	(*)	(*)	45.5	} 35.8	42.4	7.6	12.6	11.2	(*)	(*)	(*)	18.3	}28.6	28.9	31
22.8	-3.9	}	}	28.0	30.5	30.2	31.2	30.5	28.3	30.4	}	}	8.8	20.2	19.8	29.6	29.1	(4)	22.6	}	}	32
(4)	(4)	[2]284.5	(*)	54.7	48.6	61.1	(**)	(**)	(4)	[2]55.1	[2]47.8	(*)	2.3	4.1	6.4	(**)	(**)	(4)	[2]10.4	[2]2.6	(*)	33

OF OPERATOR, FOR THE SOUTH: 1900 TO 1950

in table 22]

Percent increase or decrease (-)—Continued				Average acreage per farm									Percent distribution, by tenure									
1925-1930	1920-1925	1910-1920	1900-1910	1950	1945	1940	1935	1930	1925	1920	1910	1900	1950	1945	1940	1935	1930	1925	1920	1910	1900	
5.8	-7.4	-1.2	-2.1	148.2	131.1	123.1	109.9	106.4	103.5	109.2	114.4	138.2	100.0	100.0	100.0	100.0	100.0	100.0	100.0	100.0	100.0	1
-7.3	-7.0	-4.3	3.4	162.4	146.5	141.7	133.4	134.3	135.0	138.1	149.3	162.8	71.8	66.0	59.1	55.8	55.4	63.3	63.0	65.1	61.6	2
-13.0	-8.1	-6.5	6.5	123.2	118.0	115.5	118.7	122.0	125.2	129.2	146.1	147.5	44.2	47.1	41.4	42.3	42.3	51.5	51.9	54.8	50.4	3
-17.7	-2.1	6.9	-10.5	332.3	368.8	302.5	217.0	199.5	205.3	203.4	169.3	305.1	27.5	18.9	17.7	13.5	13.1	11.8	11.1	10.3	11.2	4
67.7	-26.8	-9.0	-51.9	2,989.6	2,202.5	2,082.0	1,598.1	1,587.9	1,503.9	1,225.1	1,514.7	2,734.1	7.6	7.7	7.6	6.7	8.0	5.1	6.4	7.0	14.2	5
22.1	-4.1	8.0	13.2	89.7	85.1	84.9	77.0	70.0	64.1	67.3	64.5	71.2	20.7	26.3	33.2	37.5	36.6	31.7	30.6	28.0	24.2	6
40.6	-13.1	(*)	(*)	177.4	128.6	130.1	(*)	114.1	105.8	101.4	(*)	(**)	5.4	7.9	8.9	(*)	7.9	6.0	6.3	(*)	(**)	7
(*)	(*)	}	}	188.6	136.4	149.5	(*)	(*)	(*)	93.4	}	}	1.4	0.8	1.6	(*)	(*)	(*)	0.6	}	}	8
(*)	(*)	}-15.2	24.2	97.2	103.1	102.0	(*)	(*)	(*)	78.2	} 61.1	62.6	7.8	9.7	13.2	(*)	(*)	(*)	14.5	} 16.9	13.3	9
37.5	2.0	}	}	40.9	42.4	43.1	41.7	40.7	36.9	40.2	}	}	3.6	5.0	6.3	7.9	9.2	7.1	6.4	}	}	10
(**)	(**)	(*)	(*)	101.8	99.4	88.0	(**)	(**)	(**)	68.0	(*)	(*)	2.4	2.9	3.2	(**)	(**)	(**)	2.7	(*)	(*)	11
5.2	-6.0	-1.0	-3.6	175.3	156.6	145.8	130.7	130.3	126.2	135.2	141.3	172.1	100.0	100.0	100.0	100.0	100.0	100.0	100.0	100.0	100.0	12
-7.6	-6.4	-3.9	2.5	174.9	157.4	152.0	143.7	144.8	146.0	149.7	162.1	177.2	73.6	68.6	61.4	58.6	58.5	66.6	66.9	68.9	64.9	13
-13.3	-7.4	-6.4	6.1	130.3	125.2	122.3	126.6	129.7	133.8	138.3	157.1	158.4	45.1	48.6	42.8	44.2	44.6	54.1	55.0	58.2	52.8	14
17.0	-1.5	9.7	-13.6	381.6	419.7	342.1	246.1	231.3	240.4	241.6	195.3	369.4	28.5	20.0	18.7	14.4	13.9	12.5	11.9	10.8	12.0	15
68.0	-26.4	-9.2	-52.2	3,027.4	2,259.9	2,126.3	1,625.9	1,651.4	1,583.6	1,333.9	1,612.1	2,962.8	8.0	8.3	8.3	7.4	8.9	5.6	7.1	7.8	15.7	16
23.2	0.6	-10.5	15.6	124.9	116.1	109.0	96.5	91.0	83.6	90.4	83.8	92.5	18.4	23.1	30.3	34.1	32.5	27.8	26.0	23.3	19.4	17
41.4	-10.4	(*)	(*)	238.7	161.4	157.5	(*)	164.6	157.1	153.1	(*)	(**)	5.2	7.4	8.8	(*)	7.6	5.6	5.9	(*)	(**)	18
(*)	(*)	}	}	221.2	166.1	170.8	(*)	(*)	(*)	127.5	}	}	1.5	0.7	1.6	(*)	(*)	(*)	0.6	}	}	19
(*)	(*)	}-7.0	26.8	119.7	121.4	112.9	(*)	(*)	(*)	90.8	} 75.8	74.3	7.1	9.1	13.0	(*)	(*)	(*)	14.0	} 14.9	11.3	20
48.3	6.9	}	}	58.0	60.6	58.9	52.8	51.2	47.5	54.5	}	}	2.4	3.1	4.2	5.4	6.4	4.6	4.0	}	}	21
(**)	(**)	(*)	(*)	119.2	121.6	102.3	(**)	(**)	(**)	89.5	(*)	(*)	2.3	2.7	2.7	(**)	(**)	(**)	1.5	(*)	(*)	22
11.5	-18.0	-3.0	10.4	47.0	46.2	45.5	43.6	42.9	40.8	44.8	47.9	52.1	100.0	100.0	100.0	100.0	100.0	100.0	100.0	100.0	100.0	23
-1.8	-17.0	-10.3	17.5	62.7	60.1	60.4	56.6	63.1	60.1	64.7	71.8	71.6	46.1	37.0	33.8	29.6	30.4	34.5	34.1	36.8	34.6	24
-8.3	-17.8	-7.0	11.6	59.3	58.2	58.7	56.7	64.1	61.6	66.9	73.3	72.6	31.9	30.5	26.9	23.9	23.8	29.0	28.9	30.2	29.8	25
33.0	-12.7	-25.2	54.1	71.8	71.2	68.3	56.2	59.5	53.2	54.5	65.9	65.5	14.2	6.5	6.9	5.7	6.5	5.5	5.1	6.7	4.8	26
44.0	-49.7	5.2	-18.4	1,451.1	547.6	479.3	473.5	321.8	277.7	207.8	291.5	269.0	1.3	0.8	0.6	0.5	0.7	0.5	0.9	0.8	1.1	27
18.3	-18.0	1.2	7.0	37.8	40.2	40.0	39.5	37.3	34.6	38.2	39.6	44.9	52.6	62.2	65.6	69.9	68.9	65.0	65.0	62.4	64.3	28
36.4	-25.1	(*)	(*)	53.0	57.1	49.7	(*)	41.8	38.1	40.0	(*)	(**)	8.0	13.6	10.4	(*)	10.8	8.9	9.7	(*)	(**)	29
(*)	(*)	}	}	47.9	49.1	44.5	(*)	(*)	(*)	33.1	}	}	1.0	0.8	0.9	(*)	(*)	(*)	0.7	}	}	30
(*)	(*)	} 42.9	16.2	46.9	52.0	54.6	(*)	(*)	(*)	44.2	} 37.0	42.0	17.4	15.9	15.8	(*)	(*)	(*)	18.9	} 32.1	30.5	31
22.8	-3.9	}	}	28.0	30.5	30.2	31.2	30.5	28.3	30.4	}	}	21.1	26.8	29.2	32.3	31.7	28.8	24.5	}	}	32
(**)	(**)	(*)	(*)	53.8	47.8	60.9	(**)	(**)	(**)	54.8	(*)	(*)	5.1	5.2	9.2	(**)	(**)	(**)	11.2	(*)	(*)	33

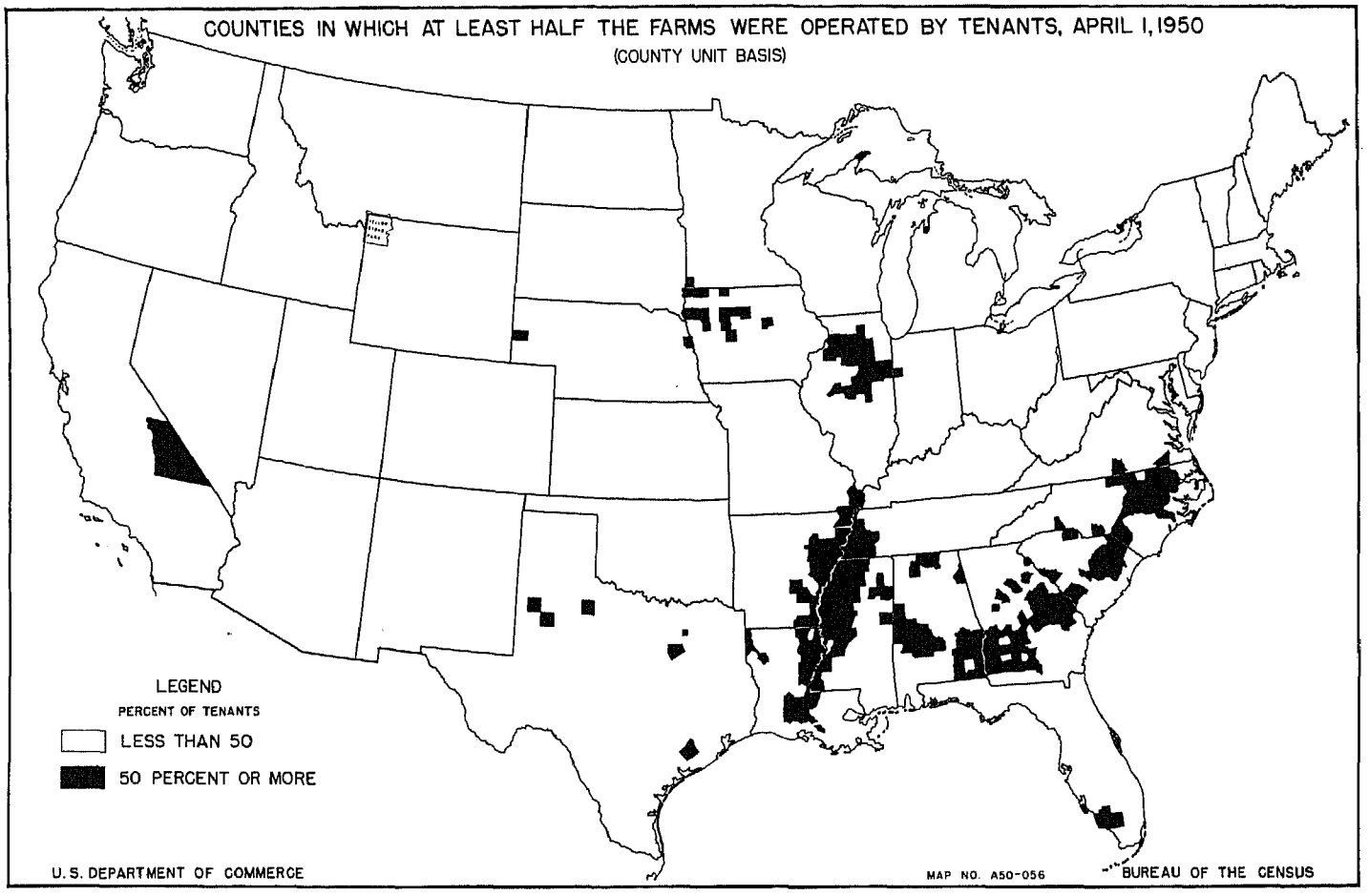
COUNTIES IN WHICH AT LEAST HALF THE FARMS WERE OPERATED BY TENANTS, APRIL 1, 1950
(COUNTY UNIT BASIS)
LEGEND
PERCENT OF TENANTS
LESS THAN 50
50 PERCENT OR MORE
U. S. DEPARTMENT OF COMMERCE
MAP NO. A50-056
BUREAU OF THE CENSUS

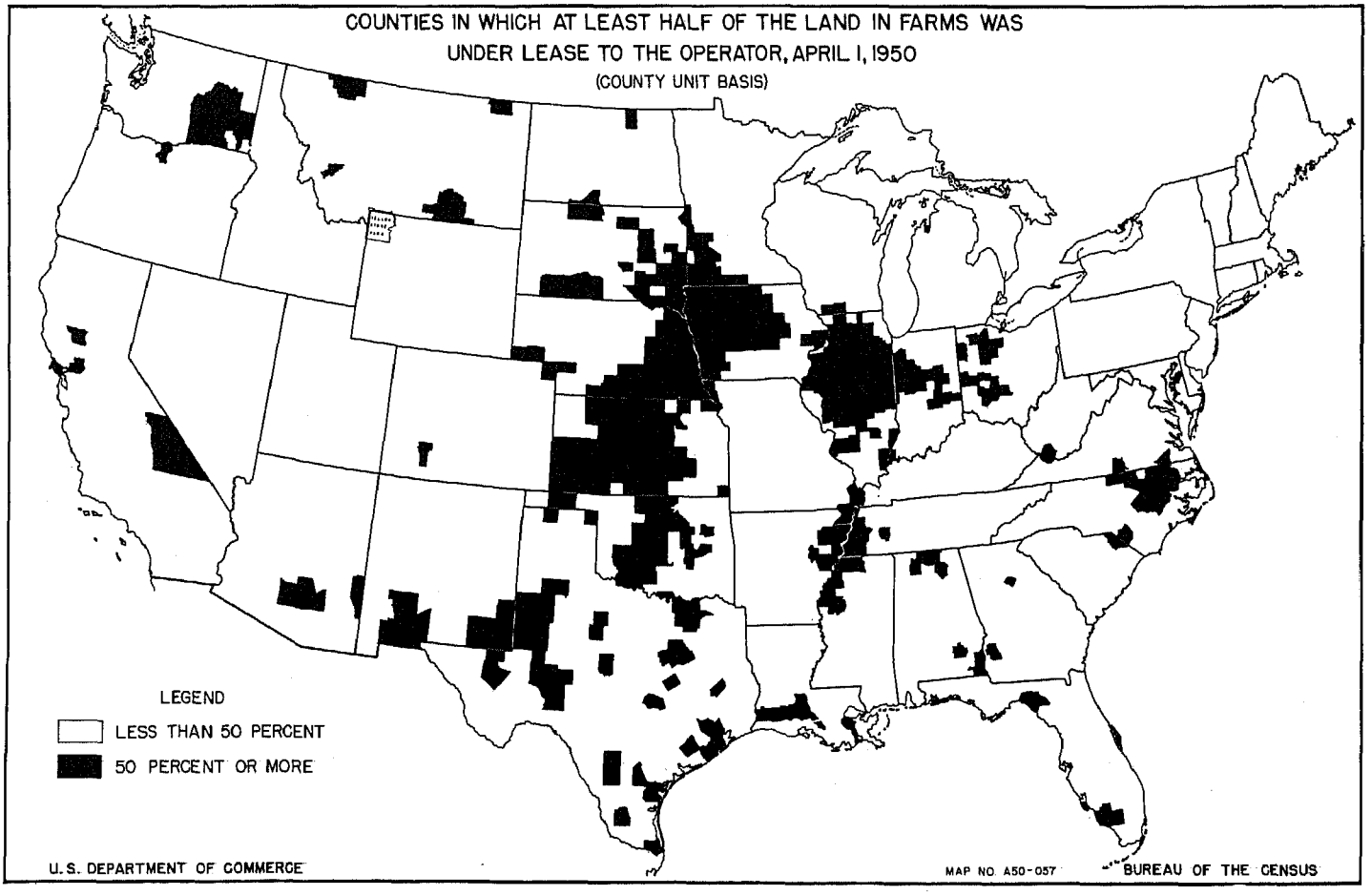
COUNTIES IN WHICH AT LEAST HALF OF THE LAND IN FARMS WAS
UNDER LEASE TO THE OPERATOR, APRIL 1, 1950
(COUNTY UNIT BASIS)
LEGEND
LESS THAN 50 PERCENT
50 PERCENT OR MORE
U. S. DEPARTMENT OF COMMERCE
MAP NO. A50-057
BUREAU OF THE CENSUS

Table 8.—AVERAGE VALUE OF FARMS (LAND AND BUILDINGS) PER FARM AND PER ACRE, BY TENURE OF OPERATOR, FOR THE UNITED STATES: 1900 TO 1950

[Data for 1950 are based on reports for only a sample of farms. See text. Figures for divisions and States in table 21]

Tenure of operator	Average value per farm (dollars)									Average value per acre (dollars)								
	1950	1945	1940	1935	1930	1925	1920	1910	1900	1950	1945	1940	1935	1930	1925	1920	1910	1900
All farm operators	13,911	7,917	5,518	4,823	7,614	7,764	10,284	5,471	2,896	66.75	40.63	31.71	31.16	48.52	53.52	69.38	39.60	19.81
Owners	13,681	7,859	5,788	5,217	8,200	8,018	10,156	5,664	3,036	64.34	39.73	31.37	30.96	47.32	50.32	62.60	37.37	19.95
Full owners	10,716	6,393	4,960	4,618	7,255	7,306	9,122	5,160	2,851	79.06	51.18	40.03	37.92	56.71	57.72	66.58	37.23	21.17
Part owners	25,133	15,184	9,938	8,006	12,389	12,270	16,387	8,515	4,347	49.24	27.01	20.35	20.73	33.08	34.58	52.15	37.84	15.72
Managers	128,255	60,552	39,687	32,561	40,052	39,335	38,937	25,075	13,114	34.60	22.14	21.68	25.82	36.11	37.15	49.24	27.12	8.85
All tenants	12,943	6,941	4,569	3,823	6,148	6,842	9,690	4,662	2,345	87.93	51.26	34.59	32.52	53.46	63.61	89.77	48.46	24.35
Cash	11,753	5,690	4,330	(*)	7,770	8,565	[1]12,526	(**)	(**)	60.18	37.44	29.75	(*)	53.26	62.19	[1]92.37	(**)	(**)
Share-cash	27,636	15,467	9,735	(*)	(*)	(*)	28,702			109.84	62.78	40.30	(*)	(*)	(*)	150.76		
Share	15,021	9,333	5,356	(*)	(*)	(*)	10,507	4,560	2,240	92.60	56.29	35.54	(*)	(*)	(*)	84.98	48.93	24.23
Croppers[2] (South only)	3,333	1,981	1,433	1,117	1,802	1,819	2,633			83.11	46.76	33.28	26.82	44.25	49.30	65.58		
Other and unspecified	8,838	6,261	3,333	(**)	(**)	(**)	[1]5,253	(*)	(*)	72.06	49.41	30.02	(**)	(**)	(**)	[1]59.57	(*)	(*)

*Not available.
**Available data not comparable.
[1]For 1920, standing renters (renters paying a fixed quantity of products) for the Northern and Western States were included with "Cash tenants," and those for the South with "Other tenants."
[2]See text.

Table 9.—AVERAGE VALUE OF FARMS (LAND AND BUILDINGS) PER FARM AND PER ACRE, BY COLOR AND TENURE OF OPERATOR, FOR THE SOUTH: 1900 TO 1950

[Data for 1950 are based on reports for only a sample of farms. See text. Figures for divisions and States in table 21]

Color and tenure of operator	Average value per farm (dollars)									Average value per acre (dollars)								
	1950	1945	1940	1935	1930	1925	1920	1910	1900	1950	1945	1940	1935	1930	1925	1920	1910	1900
All farm operators	8,495	4,564	3,231	2,553	3,829	3,685	4,727	2,374	1,251	58.30	34.80	26.24	23.22	35.98	35.59	43.29	20.75	9.06
Owners	9,281	5,130	3,842	3,164	4,805	4,517	5,447	2,912	1,499	58.21	35.01	27.11	23.72	35.78	33.47	39.44	19.50	9.21
Full owners	7,588	4,508	3,452	2,984	4,577	4,465	5,318	2,885	1,470	63.21	38.19	29.88	25.13	37.53	35.67	41.15	19.75	9.97
Part owners	16,860	9,982	6,236	4,194	6,014	4,891	6,396	3,077	1,768	50.22	27.07	20.62	19.33	30.14	23.83	31.44	18.17	5.80
Managers	125,761	60,530	40,674	32,294	40,269	36,686	36,543	23,233	12,050	38.91	27.48	19.54	20.21	25.36	24.39	29.83	15.34	4.41
All tenants	5,818	3,103	2,229	1,772	2,704	2,670	3,637	1,613	811	65.35	36.44	26.26	23.02	36.61	41.63	54.05	24.99	11.40
Cash	6,732	3,188	2,423	(*)	3,010	2,869	3,820	(**)	(**)	38.61	24.79	18.63	(*)	26.38	27.13	37.68	(**)	(**)
Share-cash	13,497	5,896	4,689	(*)	(*)	(*)	6,885			74.55	43.21	31.38	(*)	(*)	(*)	73.75		
Share	7,466	4,201	2,907	(*)	(*)	(*)	4,444	1,600	795	76.83	40.76	28.49	(*)	(*)	(*)	56.86	27.22	12.71
Croppers	3,333	1,981	1,433	1,117	1,802	1,819	2,633			83.11	46.76	33.28	26.82	44.25	49.30	65.58		
Other and unspecified	5,505	3,397	1,944	(**)	(**)	(**)	3,084	(*)	(*)	57.50	34.17	22.09	(**)	(**)	(**)	45.34	(*)	(*)
White operators, total	9,994	5,424	3,818	3,050	4,675	4,454	5,661	2,923	1,542	58.18	34.63	26.19	23.34	35.87	35.29	41.87	20.69	8.96
Owners	10,023	5,524	4,145	3,438	5,239	4,923	5,906	3,185	1,645	58.40	35.11	27.27	23.93	36.18	33.73	39.45	19.65	9.29
Full owners	8,094	4,819	3,697	3,221	4,938	4,831	5,719	3,135	1,602	63.80	38.50	30.22	25.45	38.08	36.09	41.36	19.95	10.11
Part owners	19,263	11,267	7,016	4,740	6,959	5,644	7,413	3,520	2,087	49.89	26.85	20.51	19.26	30.09	23.47	30.69	18.03	5.65
Managers	127,678	61,671	41,230	32,670	41,472	38,204	39,151	24,393	12,845	39.08	27.29	19.39	20.10	25.11	24.12	29.35	15.13	4.34
All tenants	8,075	4,163	2,819	2,222	3,482	3,450	4,656	2,149	1,076	65.13	35.85	25.86	23.01	38.26	41.27	51.53	25.64	11.63
Cash	9,012	4,003	2,888	(*)	4,219	4,173	5,341	(**)	(**)	38.65	24.80	18.34	(*)	25.63	26.57	34.88	(**)	(**)
Share-cash	15,831	7,153	5,281	(*)	(*)	(*)	8,710			74.41	43.07	30.91	(*)	(*)	(*)	68.29		
Share	9,459	5,020	3,247	(*)	(*)	(*)	5,069	2,018	968	79.07	41.36	28.75	(*)	(*)	(*)	55.83	27.74	13.02
Croppers	4,700	2,775	1,908	1,406	2,213	2,315	3,284			82.39	45.79	32.38	26.63	43.21	48.74	60.27		
Other and unspecified	6,663	4,160	2,386	(**)	(**)	(**)	4,197	(*)	(*)	59.70	34.21	23.33	(**)	(**)	(**)	46.91	(*)	(*)
Nonwhite operators, total	2,792	1,701	1,222	966	1,580	1,558	2,414	1,011	513	60.06	36.78	26.87	22.15	36.85	38.23	53.92	21.13	9.85
Owners	3,350	1,980	1,443	1,118	1,864	1,754	2,536	1,250	571	54.07	32.93	23.89	19.74	29.55	29.20	39.19	17.40	7.98
Full owners	3,062	1,896	1,403	1,104	1,872	1,780	2,561	1,234	570	51.76	32.57	23.91	19.46	29.19	28.91	38.26	16.84	7.84
Part owners	4,165	2,461	1,628	1,176	1,835	1,636	2,421	1,312	580	59.60	34.58	23.84	20.93	30.87	30.75	44.44	19.92	8.86
Managers	43,661	27,635	20,562	16,717	16,302	13,337	12,166	8,643	3,480	25.14	50.47	42.90	35.31	50.66	48.04	58.54	29.65	12.94
All tenants	2,464	1,566	1,132	912	1,489	1,486	2,352	920	485	66.44	38.90	28.27	23.08	39.92	42.94	61.57	23.21	10.80
Cash	2,021	1,415	1,061	(*)	1,281	1,150	2,016	(**)	(**)	38.23	24.78	21.34	(*)	30.63	30.16	50.39	(**)	(**)
Share-cash	3,532	2,192	1,785	(*)	(*)	(*)	3,668			77.33	44.64	40.12	(*)	(*)	(*)	110.81		
Share	2,941	1,920	1,426	(*)	(*)	(*)	2,765	907	494	63.65	36.90	26.13	(*)	(*)	(*)	62.53	25.47	11.77
Croppers	2,311	1,464	1,049	845	1,400	1,417	2,190			84.22	48.02	34.71	27.11	45.97	50.07	72.07		
Other and unspecified	2,266	1,622	1,102	(**)	(**)	(**)	2,397	(*)	(*)	44.10	33.91	18.11	(**)	(**)	(**)	43.75	(*)	(*)

*Not avilable.
**Available data not comparable.

237460 O - 53 - 62

Table 10.—SPECIFIED CLASSES OF LAND IN FARMS ACCORDING TO USE, BY COLOR

[Figures for divisions and

	Color and tenure of operator	Cropland harvested (acres)						Cropland pastured (acres)				Cropland not harvested and not pastured[1] (acres)	
		1949	1944	1939	1934	1929	1924	Cropland used only for pasture, 1949	Cropland used only for pasture plowed within 7 years, 1944	Plowable pasture (acres) 1939	Plowable pasture (acres) 1934	1949 Total	1949 Cultivated summer fallow
1	Total	344,398,550	352,865,765	321,242,430	295,624,176	359,242,091	344,549,267	69,331,844	47,449,184	131,379,940	98,579,038	64,107,544	25,614,543
2	Owners	235,055,975	226,616,629	186,394,910	165,179,444	201,750,458	199,408,386	55,498,696	34,635,566	89,256,346	66,846,016	49,039,667	19,668,912
3	Full owners	121,424,560	128,015,083	115,418,428	109,328,985	124,328,566	138,649,504	36,762,772	25,071,016	56,057,196	43,566,562	24,284,906	5,480,304
4	Part owners	113,631,415	98,601,546	70,976,482	55,850,459	77,421,892	60,758,882	18,735,924	9,564,550	33,199,150	23,279,454	24,754,761	14,188,708
5	Managers	7,106,626	8,325,941	6,405,102	6,012,150	6,920,128	5,298,626	2,094,576	1,770,679	4,319,999	3,246,810	1,654,084	517,519
6	All tenants	102,235,949	117,923,195	128,442,418	124,432,582	150,571,505	139,842,255	11,738,572	11,042,939	37,803,595	28,486,212	13,413,793	5,428,012
7	Cash	9,827,791	15,912,650	18,810,390	(*)	23,585,915	19,197,506	2,240,173	2,517,621	9,071,587	(*)	1,370,137	173,214
8	Share-cash	30,286,030	19,835,112	34,362,473	(*)	(*)	(*)	2,252,691	1,111,116	8,540,545	(*)	2,523,811	1,112,458
9	Share	47,240,052	61,942,562	55,357,466	(*)	(*)	(*)	5,087,311	5,655,000	15,118,937	(*)	7,539,049	3,896,235
10	Croppers[7]	8,341,490	11,115,676	12,759,401	16,275,015	19,485,734	16,093,431	732,802	681,484	1,951,683	1,467,869	744,751	16,347
11	Other and unspecified	6,540,586	9,117,195	7,152,688	(**)	(**)	(**)	1,425,595	1,077,718	3,120,843	(**)	1,236,045	229,758
12	White, total	331,432,982	337,455,313	305,637,373	278,122,587	337,480,678	(8)	67,727,969	46,215,304	128,293,738	96,542,372	61,998,375	25,544,196
13	Owners	230,658,365	222,416,581	182,364,814	161,426,584	197,098,710	(8)	54,463,532	33,967,782	87,676,674	65,865,077	47,875,068	19,617,862
14	Full owners	118,822,679	124,813,658	112,382,065	106,490,361	120,956,361	(8)	36,014,795	24,519,343	54,844,187	42,761,603	23,462,972	5,457,606
15	Part owners	111,835,686	97,602,923	69,982,749	54,936,223	76,142,349	(8)	18,448,737	9,448,439	32,832,487	23,103,474	24,412,096	14,160,276
16	Managers	6,938,393	8,226,604	6,328,240	5,928,976	6,770,454	(8)	2,045,361	1,752,546	4,285,897	3,224,370	1,615,829	514,838
17	All tenants	93,836,224	106,812,128	116,944,319	110,767,027	133,611,514	(8)	11,219,076	10,494,976	36,331,167	27,452,925	12,507,478	5,411,396
18	Cash	8,844,200	14,045,182	17,186,246	(*)	21,178,681	(8)	2,139,689	2,378,920	8,786,642	(*)	1,181,741	169,703
19	Share-cash	30,084,835	19,668,342	34,146,772	(*)	(*)	(*)	2,241,674	1,099,645	8,514,815	(*)	2,500,213	1,108,665
20	Share	44,621,730	59,414,326	52,924,689	(*)	(*)	(*)	4,874,963	5,465,170	14,652,583	(*)	7,221,545	3,888,885
21	Croppers[7]	4,300,133	5,365,029	6,714,185	8,774,909	10,818,272	8,393,454	617,645	541,900	1,528,003	1,146,434	493,877	15,904
22	Other and unspecified	5,985,326	8,319,249	5,972,427	(**)	(**)	(8)	1,345,105	1,009,341	2,849,124	(**)	1,110,102	228,239
23	Nonwhite, total	12,965,568	15,410,452	15,605,057	17,501,589	21,761,413	(8)	1,603,875	1,233,880	3,086,202	2,036,666	2,109,169	70,347
24	Owners	4,397,610	4,200,048	4,030,096	3,752,860	4,651,748	(8)	1,035,164	667,784	1,579,672	980,939	1,164,599	51,050
25	Full owners	2,601,881	3,201,425	3,036,363	2,838,624	3,372,205	(8)	747,977	551,673	1,213,009	804,959	821,934	22,618
26	Part owners	1,795,729	998,623	993,733	914,236	1,279,543	(8)	287,187	116,111	366,663	175,980	342,665	28,432
27	Managers	168,233	99,337	76,862	83,174	149,674	(8)	49,215	18,133	34,102	22,440	38,255	2,681
28	All tenants	8,399,725	11,111,067	11,498,099	13,665,555	16,959,991	(8)	519,496	547,963	1,472,428	1,033,287	906,315	16,616
29	Cash	983,591	1,867,468	1,624,144	(*)	2,407,234	(8)	100,484	138,701	284,945	(*)	188,396	3,511
30	Share-cash	201,195	166,770	215,701	(*)	(*)	(*)	11,017	11,471	25,730	(*)	23,598	3,793
31	Share	2,618,322	2,528,236	2,432,777	(*)	(*)	(*)	212,348	189,830	466,354	(*)	317,504	7,350
32	Croppers[7]	4,041,357	5,750,647	6,045,216	7,500,106	8,667,462	7,699,977	115,157	139,584	423,680	321,435	250,874	443
33	Other and unspecified	555,260	797,946	1,180,261	(**)	(**)	(8)	80,490	68,377	271,719	(**)	125,943	1,519

	Color and tenure of operator	Percent distribution, by tenure: Cropland harvested						Cropland pastured (acres)			Cropland not harvested and not pastured, 1949		Cropland (acres)				Land pastured, total	
		1949	1944	1939	1934	1929	1924	Cropland used only for pasture, 1949	Cropland used only for pasture plowed within 7 years, 1944	Plowable pasture, (acres) 1939	Total	Cultivated summer fallow	Total cropland, 1949[3]	Cropland other than cropland pasture not plowed within 7 years, 1944[4]	Land available for crops[5] 1939	Land available for crops[5] 1934	1949	1944
1	Total	100.0	100.0	100.0	100.0	100.0	100.0	100.0	100.0	100.0	100.0	100.0	100.0	100.0	100.0	100.0	100.0	100.0
2	Owners	68.3	64.2	58.0	55.9	56.2	57.9	80.0	73.0	67.9	76.5	76.8	71.1	65.9	60.9	58.6	73.3	70.1
3	Full owners	35.3	36.3	35.9	37.0	34.6	40.2	53.0	52.8	42.7	37.9	21.4	38.2	38.2	36.7	36.6	32.0	32.0
4	Part owners	33.0	27.9	22.1	18.9	21.6	17.6	27.0	20.2	25.3	38.6	55.4	32.9	27.8	24.2	21.9	41.3	38.1
5	Managers	2.1	2.4	2.0	2.0	1.9	1.5	3.0	3.7	3.3	2.6	2.0	2.3	2.5	2.3	2.1	14.6	14.8
6	All tenants	29.7	33.4	40.0	42.1	41.9	40.6	16.9	23.3	28.8	20.9	21.2	26.7	31.5	36.9	39.3	12.1	15.1
7	Cash	2.9	4.5	5.9	(*)	6.6	5.6	3.2	5.3	6.9	2.1	0.7	2.8	4.5	5.9	(*)	4.3	5.9
8	Share-cash	8.8	5.6	10.7	(*)	(*)	(*)	3.2	2.3	6.5	3.9	4.3	7.3	5.0	9.4	(*)	2.1	1.7
9	Share	13.7	17.6	17.2	(*)	(*)	(*)	7.3	11.9	11.5	11.8	15.2	12.5	16.7	16.2	(*)	3.8	5.5
10	Croppers[7]	2.4	3.2	4.0	5.5	5.4	4.7	1.1	1.4	1.5	1.2	0.1	2.1	2.8	3.0	3.9	0.4	0.5
11	Other and unspecified	1.9	2.6	2.2	(**)	(**)	(**)	2.1	2.3	2.4	1.9	0.9	1.9	2.5	2.3	(**)	1.5	1.5
12	White, total	100.0	100.0	100.0	100.0	100.0	(8)	100.0	100.0	100.0	100.0	100.0	100.0	100.0	100.0	100.0	100.0	100.0
13	Owners	69.6	65.9	59.7	58.0	58.4	(8)	80.4	73.5	68.3	77.2	76.8	72.2	67.5	62.1	60.1	77.4	70.7
14	Full owners	35.9	37.0	36.8	38.3	35.8	(8)	53.2	53.1	42.7	37.8	21.4	38.7	38.8	37.2	37.4	33.6	32.0
15	Part owners	33.7	28.9	22.9	19.8	22.6	(8)	27.2	20.4	25.6	39.4	55.4	33.5	28.7	24.9	22.7	43.8	38.7
16	Managers	2.1	2.4	2.1	2.1	2.0	(8)	3.0	3.8	3.3	2.6	2.0	2.3	2.6	2.3	2.2	10.1	14.4
17	All tenants	28.3	31.7	38.3	39.8	39.6	(8)	16.6	22.7	28.3	20.2	21.2	25.5	29.9	35.6	37.7	12.5	14.9
18	Cash	2.7	4.2	5.6	(*)	6.3	(8)	3.2	5.1	6.8	1.9	0.7	2.6	4.2	5.7	(*)	4.5	5.8
19	Share-cash	9.1	5.8	11.2	(*)	(*)	(*)	3.3	2.4	6.6	4.0	4.3	7.6	5.2	9.8	(*)	2.2	1.7
20	Share	13.5	17.6	17.3	(*)	(*)	(*)	7.2	11.8	11.4	11.6	15.2	12.3	16.7	16.3	(*)	3.9	5.4
21	Croppers[7]	1.3	1.6	2.2	3.2	3.2	(8)	0.9	1.2	1.2	0.8	0.1	1.2	1.5	1.8	2.3	0.4	0.4
22	Other and unspecified	1.8	2.5	2.0	(**)	(**)	(8)	2.0	2.2	2.2	1.8	0.9	1.8	2.4	2.0	(**)	1.5	1.5
23	Nonwhite, total	100.0	100.0	100.0	100.0	100.0	(8)	100.0	100.0	100.0	100.0	100.0	100.0	100.0	100.0	100.0	100.0	100.0
24	Owners	33.9	27.3	25.8	21.4	21.4	(8)	64.5	54.1	51.2	55.2	72.6	39.6	30.7	31.3	26.3	14.8	48.8
25	Full owners	20.1	20.8	19.5	16.2	15.5	(8)	46.6	44.7	39.3	39.0	32.2	25.0	24.0	23.9	20.5	8.2	35.2
26	Part owners	13.8	6.5	6.4	5.2	5.9	(8)	17.9	9.4	11.9	16.2	40.4	14.5	6.7	7.4	5.8	6.7	13.6
27	Managers	1.3	0.6	0.5	0.5	0.7	(8)	3.1	1.5	1.1	1.8	3.8	1.5	0.8	0.6	0.5	79.5	28.1
28	All tenants	64.8	72.1	73.7	78.1	77.9	(8)	32.4	44.4	47.7	43.0	23.6	58.9	68.6	68.1	73.2	5.6	23.2
29	Cash	7.6	12.1	10.4	(*)	11.1	(8)	6.3	11.2	9.2	8.9	5.0	7.6	12.5	10.4	(*)	1.9	8.8
30	Share-cash	1.6	1.1	1.4	(*)	(*)	(*)	0.7	0.9	0.8	1.1	5.4	1.4	1.1	1.3	(*)	0.1	0.4
31	Share	20.2	16.4	15.6	(*)	(*)	(*)	13.2	15.4	15.1	15.1	10.4	18.9	16.3	15.6	(*)	2.0	6.7
32	Croppers[7]	31.2	37.3	38.7	42.9	39.8	(8)	7.2	11.3	13.7	11.9	0.6	26.4	33.5	32.8	37.1	1.1	4.8
33	Other and unspecified	4.3	5.2	7.6	(**)	(**)	(8)	5.0	5.5	8.8	6.0	2.2	4.6	5.3	8.0	(**)	0.9	2.4

*Not available.
**Available data not comparable.
[1] For 1944, crop failure plus cropland idle or fallow.
[2] Nominally includes all land regularly tilled or mowed; land in pasture that has been cleared or tilled; land lying fallow; land in gardens, orchards, vineyards, and nurseries; and land occupied by buildings.
[3] Cropland harvested; cropland used only for pasture; and cropland not harvested and not pastured.
[4] Cropland harvested; cropland used only for pasture plowed within 7 years; and cropland not harvested and not pastured.
[5] Cropland harvested; crop failure; cropland, idle or fallow; and plowable pasture.
[6] For 1920, standing renters (renters paying a fixed quantity of products) for the Northern and Western States were included with "Cash tenants," and those for the South with "Other tenants"; for 1910, standing renters were included with "Cash tenants" for all States.
[7] South only. See text.
[8] Available for the South only.

AND TENURE OF OPERATOR, FOR THE UNITED STATES: CENSUSES OF 1900 TO 1950

States in table 21]

Cropland not harvested and not pastured[1] (acres)—Continued		Cropland (acres)				Land pastured, total (acres)		Woodland, total (acres)			Improved land[2] (acres)			
1949—Con.		Total cropland, 1949[3]	Cropland other than cropland pasture not plowed within 7 years, 1944[4]	Land available for crops[5]										
Other	1944			1939	1934	1949	1944	1949	1944	1939	1920	1910	1900	
38,493,001	50,379,277	477,837,938	450,694,226	530,131,043	513,913,969	619,696,339	623,541,098	219,814,410	166,336,429	137,177,658	503,073,007	478,451,750	414,498,487	1
29,370,655	35,955,231	339,594,338	297,207,426	322,750,676	301,000,556	454,190,395	437,349,045	169,598,673	119,838,530	93,117,833	314,107,483	309,850,421	278,231,252	2
18,804,602	18,999,402	182,472,238	172,085,501	194,523,545	188,304,020	198,001,252	199,745,808	113,760,326	92,044,050	73,713,344	235,132,464	233,808,597	221,488,917	3
10,566,053	16,955,829	157,122,100	125,121,925	128,227,131	112,696,536	256,189,143	237,603,237	55,838,347	27,794,480	19,404,489	78,975,019	76,041,824	56,742,335	4
1,136,565	1,323,215	10,855,286	11,419,835	11,944,747	10,921,963	90,742,113	92,127,975	20,955,405	15,830,193	6,465,486	13,210,999	12,314,015	10,909,500	5
7,985,781	13,100,831	127,388,314	142,066,965	195,435,620	201,991,450	74,763,831	94,064,078	29,260,332	30,667,706	37,594,339	175,754,525	156,287,314	125,357,735	6
1,196,923	1,953,845	13,438,101	20,384,116	31,390,463	(*)	26,808,299	36,925,918	8,649,430	9,792,691	10,943,044	[6] 34,397,397	[6] 41,566,162	(**)	7
1,411,353	1,637,669	35,062,532	22,583,897	50,050,916	(*)	12,877,945	10,376,585	2,611,031	1,328,705	2,097,334	19,933,107	15,923,917		8
3,642,814	7,548,480	59,866,412	75,146,042	86,021,503	(*)	23,312,146	34,054,941	10,221,827	12,036,114	14,108,526	96,221,836	89,737,744	82,773,326	9
728,404	871,144	9,819,043	12,668,304	15,956,797	19,832,093	2,673,821	3,348,457	2,992,935	3,829,246	5,222,264	16,658,114	[6] 9,059,491	(*)	10
1,006,287	1,089,693	9,202,226	11,284,606	12,015,941	(**)	9,091,620	9,358,177	4,785,109	3,680,950	5,223,171	[6] 8,544,071			11
36,454,179	48,443,218	461,159,326	432,113,835	509,204,170	490,944,663	578,902,153	607,998,707	203,402,601	155,103,543	128,286,247	473,774,566	449,418,265	390,201,306	12
28,257,106	35,122,021	332,996,965	291,506,384	316,199,295	294,962,302	448,137,111	429,767,849	164,560,037	114,914,906	89,097,308	306,029,220	301,504,138	271,484,986	13
18,005,286	18,301,929	178,300,446	167,634,930	189,519,610	183,593,778	194,663,392	194,282,112	110,107,141	87,839,407	70,317,697	228,622,878	227,265,911	215,897,550	14
10,251,820	16,820,092	154,696,519	123,871,454	126,679,685	111,368,524	253,473,719	235,485,737	54,452,896	27,075,499	18,779,611	77,406,342	74,238,227	55,587,436	15
1,100,991	1,299,142	10,599,583	11,278,292	11,821,377	10,800,151	58,300,621	87,765,552	12,829,530	14,144,906	6,407,077	13,009,436	12,166,563	10,756,857	16
7,096,082	12,022,055	117,562,778	129,329,159	181,183,498	185,182,210	72,464,421	90,465,306	26,013,034	26,043,731	32,781,862	154,735,910	135,747,564	107,959,463	17
1,012,038	1,644,461	12,165,630	18,068,563	29,218,998	(*)	26,198,289	35,550,797	7,928,051	8,380,864	10,001,055	[6] 31,200,985	[6] 33,014,406	(**)	18
1,391,548	1,620,467	34,826,722	22,388,454	49,784,557	(*)	12,817,077	10,317,340	2,553,677	1,273,158	2,043,599	19,668,931	15,425,303		19
3,332,660	7,241,599	56,718,238	72,121,095	82,750,050	(*)	22,493,479	33,009,465	9,076,701	10,665,158	12,771,291	90,248,725	79,093,004	74,040,880	20
477,973	541,673	5,411,655	6,448,602	9,093,662	11,318,750	2,228,114	2,596,244	2,148,159	2,481,735	3,663,743	8,161,281	[6] 8,214,851	(*)	21
881,863	973,855	8,440,533	10,302,445	10,336,231	(**)	8,727,462	8,991,460	4,306,446	3,242,816	4,302,174	[6] 5,455,988			22
2,038,822	1,936,059	16,678,612	18,580,391	20,926,873	22,969,306	40,794,186	15,542,391	16,411,809	11,232,886	8,891,411	29,298,441	29,033,485	24,297,181	23
1,113,549	833,210	6,597,373	5,701,042	6,551,381	6,038,254	6,053,284	7,581,196	5,038,636	4,923,624	4,020,525	8,068,263	8,346,283	6,746,266	24
799,316	697,473	4,171,792	4,450,571	5,003,935	4,710,242	3,337,860	5,463,696	3,653,185	4,204,643	3,395,647	6,509,586	6,542,686	5,591,367	25
314,233	135,737	2,425,581	1,250,471	1,547,446	1,328,012	2,715,424	2,117,500	1,385,451	718,981	624,878	1,568,677	1,803,597	1,154,899	26
35,574	24,073	255,703	141,543	123,370	121,812	32,441,492	4,362,423	8,125,875	1,685,287	58,409	201,563	147,452	152,643	27
889,699	1,078,776	9,825,536	12,737,806	14,252,122	16,809,240	2,299,410	3,598,772	3,247,298	4,623,975	4,812,477	21,018,615	20,539,750	17,398,272	28
184,885	309,384	1,272,471	2,315,553	2,171,465	(*)	610,010	1,375,121	721,379	1,411,827	941,989	[6] 3,196,412	[6] 8,551,756	(**)	29
19,805	17,202	235,810	195,443	266,359	(*)	60,868	59,245	57,354	55,547	53,735	264,176	498,614		30
310,154	306,881	3,148,174	3,024,947	3,271,453	(*)	818,667	1,045,476	1,145,126	1,370,956	1,337,235	5,973,111	10,644,740	8,732,446	31
250,431	329,471	4,407,388	6,219,702	6,863,135	8,513,343	445,707	752,213	844,776	1,347,511	1,558,521	8,496,833	[6] 844,640	(*)	32
124,424	115,838	761,693	982,161	1,679,710	(**)	364,158	366,717	478,663	438,134	920,997	[6] 3,088,083			33

Percent distribution, by tenure—Continued			Percent of all land in farms in each tenure represented by—																	
Woodland, total			Cropland harvested						Cropland pastured (acres)				Cropland not harvested and not pastured, 1949		Cropland (acres)			Land pastured, total		Woodland, total		
									Cropland used only for pasture, 1949	Cropland used only for pasture plowed within 7 years, 1944	Plowable pasture (acres)				Total cropland, 1949[3]	Cropland other than cropland pasture not plowed within 7 years, 1944[4]	Land available for crops[5]					
1949	1944	1939	1949	1944	1939	1934	1929	1924			1939	1934	Total	Cultivated summer fallow			1939	1934	1949	1944	1949	1944	1939	
100.0	100.0	100.0	29.7	30.9	30.3	28.0	36.4	37.3	6.0	4.2	12.4	9.3	5.5	2.2	41.2	39.5	50.0	48.7	53.5	54.6	19.0	14.6	12.9	1
77.2	72.0	67.9	27.9	28.9	27.3	25.1	32.6	32.4	6.6	4.4	13.1	10.2	5.8	2.3	40.4	37.9	47.3	45.8	54.0	55.8	20.2	15.3	13.6	2
51.8	55.3	53.7	29.0	31.0	30.2	28.0	33.4	33.1	8.8	6.1	14.7	11.1	5.8	1.3	43.6	41.7	50.9	48.2	47.3	48.4	27.2	22.3	19.3	3
25.4	16.7	14.1	26.9	26.6	23.6	21.0	31.5	30.9	4.4	2.6	11.1	8.7	5.9	3.4	37.2	33.7	42.7	42.4	60.7	64.0	13.2	7.5	6.5	4
9.5	9.5	4.7	6.8	7.8	9.6	9.9	11.2	12.3	2.0	1.7	6.5	5.4	1.6	0.5	10.3	10.7	18.0	18.0	86.2	86.6	19.9	14.9	9.7	5
13.3	18.4	27.4	48.2	46.9	41.2	36.9	49.1	52.8	5.5	4.4	12.1	8.5	6.3	2.6	60.1	56.5	62.7	60.0	35.3	37.4	13.8	12.2	12.1	6
3.9	5.9	8.0	23.3	26.0	25.1	(*)	33.0	35.4	5.3	4.1	12.1	(*)	3.2	0.4	31.8	33.4	41.9	(*)	63.5	60.4	20.5	16.0	14.6	7
1.2	0.8	1.5	62.2	58.4	51.1	(*)	(*)	(*)	4.6	3.3	12.7	(*)	5.2	2.3	72.0	66.5	74.4	(*)	26.4	30.6	5.4	3.9	3.1	8
4.7	7.2	10.3	54.4	53.8	45.0	(*)	(*)	(*)	5.9	4.9	12.3	(*)	8.7	4.5	69.0	65.2	70.0	(*)	26.9	29.6	11.8	10.4	11.5	9
1.4	2.3	3.8	58.9	58.7	54.7	54.5	61.7	70.0	5.2	3.6	8.4	4.9	5.3	0.1	69.3	66.9	68.4	66.5	18.9	17.7	21.1	20.2	22.4	10
2.2	2.2	3.8	32.5	40.7	30.5	(**)	(**)	(**)	7.1	4.8	13.3	(**)	6.1	1.1	45.8	50.3	51.3	(**)	45.2	41.7	23.8	16.4	22.3	11
100.0	100.0	100.0	30.2	30.7	30.1	27.4	35.7	(8)	6.2	4.2	12.6	9.5	5.7	2.3	42.1	39.3	50.2	48.3	52.8	55.2	18.6	14.1	12.6	12
80.9	74.1	69.5	27.9	29.0	27.7	25.1	32.6	(8)	6.6	4.4	13.3	10.2	5.8	2.4	40.3	38.0	48.1	45.8	54.3	56.0	19.9	15.0	13.5	13
54.1	56.6	54.8	29.0	31.2	31.2	28.0	33.4	(8)	8.8	6.1	15.2	11.2	5.7	1.3	43.5	41.9	52.5	48.2	47.5	48.6	26.9	22.0	19.5	14
26.8	17.5	14.6	26.9	26.6	23.5	20.9	31.4	(8)	4.4	2.6	11.0	8.8	5.9	3.4	37.1	33.7	42.6	42.3	60.9	64.1	13.1	7.4	6.3	15
6.3	9.1	5.0	9.6	8.1	9.6	9.8	11.0	(8)	2.8	1.7	6.5	5.3	2.2	0.7	14.6	11.1	17.8	17.9	80.5	86.2	17.7	13.9	9.7	16
12.8	16.8	25.6	47.5	46.1	40.2	35.6	47.8	(8)	5.7	4.5	12.5	8.8	6.3	2.7	59.5	55.8	62.3	59.5	36.7	39.1	13.2	11.2	11.3	17
3.9	5.4	7.8	22.2	24.9	24.1	(*)	31.6	(8)	5.4	4.2	12.3	(*)	3.0	0.4	30.5	32.0	40.9	(*)	65.7	63.0	19.9	14.9	14.0	18
1.3	0.8	1.6	62.2	58.4	51.0	(*)	(*)	(*)	4.6	3.3	12.7	(*)	5.2	2.3	72.0	66.5	74.4	(*)	26.5	30.6	5.3	3.8	3.1	19
4.5	6.9	10.0	54.4	54.0	44.9	(*)	(*)	(*)	5.9	5.0	12.4	(*)	8.8	4.7	69.1	65.5	70.2	(*)	27.4	30.0	11.1	9.7	10.8	20
1.1	1.6	2.9	49.9	50.2	47.0	47.8	55.1	63.4	7.2	5.1	10.7	6.2	5.7	0.2	62.7	60.4	63.7	61.6	25.8	24.3	24.9	23.2	25.7	21
2.1	2.1	3.4	32.0	40.1	29.1	(**)	(**)	(8)	7.2	4.9	13.9	(**)	5.9	1.2	45.2	49.6	50.4	(**)	46.7	43.3	23.1	15.6	21.0	22
100.0	100.0	100.0	20.7	37.8	34.1	45.1	53.0	(8)	2.6	3.0	6.7	5.2	3.4	0.1	26.6	45.6	45.8	59.2	65.1	38.1	26.2	27.6	19.4	23
30.7	43.8	45.2	28.4	26.0	16.5	29.2	33.8	(8)	6.7	4.1	6.5	7.6	7.5	0.3	42.7	35.3	26.8	47.0	39.1	47.0	32.6	30.5	16.4	24
22.3	37.4	38.2	27.2	26.0	14.2	27.7	31.7	(8)	7.8	4.5	5.7	7.9	8.6	0.2	43.7	36.1	23.4	46.0	35.0	44.3	38.3	34.1	15.9	25
8.4	6.4	7.0	30.4	26.3	31.9	35.3	40.8	(8)	4.9	3.1	11.8	6.8	5.8	0.5	41.0	32.9	49.7	51.2	45.9	55.8	23.4	18.9	20.1	26
49.5	15.0	0.7	0.5	2.2	28.7	30.4	34.3	(8)	0.1	0.4	12.7	8.2	0.1	0.0	0.8	3.1	46.1	44.5	98.9	94.9	24.8	36.7	21.8	27
19.8	41.2	54.1	58.5	55.5	54.8	53.2	63.1	(8)	3.6	2.7	7.0	4.0	6.3	0.1	68.4	63.6	67.9	65.4	16.0	18.0	22.6	23.1	22.9	28
4.4	12.6	10.6	42.0	39.6	46.1	(*)	55.7	(8)	4.3	2.9	8.1	(*)	8.0	0.1	54.3	49.1	61.6	(*)	26.1	29.1	30.8	29.9	26.7	29
0.3	0.5	0.6	61.2	56.4	59.8	(*)	(*)	(*)	3.4	3.9	7.1	(*)	7.2	1.2	71.7	66.1	73.8	(*)	18.5	20.0	17.4	18.8	14.9	30
7.0	12.2	15.0	55.3	49.4	47.3	(*)	(*)	(*)	4.5	3.7	9.1	(*)	6.7	0.2	66.5	59.1	63.7	(*)	17.3	20.4	24.2	26.8	26.0	31
5.1	12.0	17.5	72.9	69.8	66.9	65.3	72.4	79.0	2.1	1.7	4.7	2.8	4.5	0.0	79.6	75.5	75.9	74.2	8.0	9.1	15.2	16.3	17.2	32
2.9	3.9	10.4	39.0	48.2	40.4	(**)	(**)	(8)	5.7	4.1	9.3	(**)	8.9	0.1	53.6	59.3	57.5	(**)	25.6	22.1	33.7	26.4	31.5	33

Table 11.—COMMERCIAL AND OTHER FARMS—NUMBER, LAND IN FARMS, CROPLAND HARVESTED,

[Data are based on reports for only a sample of farms. See

	Tenure	Number of farms			Land in farms (acres)			Cropland harvested					
								Farms reporting			Acres		
		Total	Commercial	Other (part-time, residential, and abnormal)	Total	Commercial	Other	Total	Commercial	Other	Total	Commercial	Other
1	All operators	5,379,250	3,706,412	1,672,838	1,159,789,020	1,021,354,502	138,434,518	4,744,308	3,523,084	1,221,224	345,528,410	328,050,079	17,478,331
2	Owners	3,932,397	2,542,274	1,390,123	844,911,155	759,463,114	85,448,041	3,381,895	2,380,561	1,001,334	237,143,788	224,112,216	13,031,572
3	Full owners	3,091,473	1,812,999	1,278,474	418,671,968	344,536,149	74,135,819	2,570,169	1,666,549	903,620	121,497,630	110,410,113	11,087,517
4	Part owners	840,924	729,275	111,649	426,239,187	414,926,965	11,312,222	811,726	714,012	97,714	115,646,158	113,702,103	1,944,055
5	Managers	23,163	19,705	3,458	105,299,919	67,762,966	37,536,953	20,586	17,655	2,931	7,003,969	6,218,244	785,725
6	All tenants	1,423,690	1,144,433	279,257	209,577,946	194,128,422	15,449,524	1,341,827	1,124,868	216,959	101,380,653	97,719,619	3,661,034
7	Cash	217,196	133,277	83,919	42,794,354	37,691,984	5,102,370	181,411	123,737	57,674	10,012,640	9,169,694	842,946
8	Share-cash	197,329	190,046	7,283	49,512,189	48,795,176	717,013	195,816	189,396	6,420	30,919,952	30,692,427	227,525
9	Share	525,663	459,335	66,328	85,457,273	81,292,373	4,164,900	515,802	456,935	58,867	46,508,290	45,234,349	1,273,941
10	Crop-share	409,977	347,260	62,717	57,463,334	53,664,342	3,798,992	401,317	345,520	55,797	32,229,740	31,050,383	1,179,357
11	Livestock-share	115,686	112,075	3,611	27,993,939	27,628,031	365,908	114,485	111,415	3,070	14,278,550	14,183,966	94,584
12	Croppers[1]	338,775	278,466	60,309	13,757,782	12,069,277	1,688,505	330,870	277,393	53,477	8,144,756	7,385,641	759,115
13	Other and unspecified	144,727	83,309	61,418	18,056,348	14,279,612	3,776,736	117,928	77,407	40,521	5,795,015	5,237,508	557,507
14	Other	47,945	22,956	24,989	5,270,509	3,807,164	1,463,345	38,210	20,932	17,278	1,265,233	1,038,713	226,520
15	Unspecified	96,782	60,353	36,429	12,785,839	10,472,448	2,313,391	79,718	56,475	23,243	4,529,782	4,198,795	330,987

* Not available.
[1] South only. See text.

Table 12.—COMMERCIAL AND OTHER FARMS—NUMBER, LAND IN FARMS, CROPLAND HARVESTED,

[Data are based on reports for only a sample of farms. Se

	Color and tenure	Number of farms			Land in farms (acres)			Cropland harvested					
								Farms reporting			Acres		
		Total	Commercial	Other	Total	Commercial	Other	Total	Commercial	Other	Total	Commercial	Other
1	All operators	2,650,803	1,611,795	1,039,008	394,237,903	329,274,606	64,963,297	2,310,738	1,548,016	762,722	97,073,641	87,255,285	9,818,356
2	Owners	1,750,661	936,805	813,856	284,669,349	232,917,541	51,751,808	1,464,573	883,328	581,245	61,734,711	54,918,213	6,816,498
3	Full owners	1,417,713	681,585	736,128	174,236,723	129,022,395	45,214,328	1,148,306	635,451	512,855	35,332,032	29,701,519	5,630,513
4	Part owners	332,948	255,220	77,728	110,432,626	103,895,146	6,537,480	316,267	247,877	68,390	26,402,679	25,216,694	1,185,985
5	Managers	9,916	8,767	1,149	29,763,961	27,797,508	1,966,453	8,517	7,665	852	2,762,031	2,513,485	248,546
6	All tenants	890,226	666,223	224,003	79,804,593	68,559,557	11,245,036	837,648	657,023	180,625	32,576,899	29,823,587	2,753,312
7	Cash	122,962	61,929	61,033	21,638,263	17,905,999	3,732,264	101,892	57,586	44,306	3,539,994	2,932,642	607,352
8	Share-cash	30,817	27,222	3,595	5,633,114	5,366,464	266,650	30,187	27,072	3,115	2,760,297	2,691,342	68,955
9	Share	308,774	252,722	56,052	29,998,529	26,971,237	3,027,292	301,248	251,320	49,928	15,747,835	14,810,039	937,796
10	Crop-share	292,675	238,306	54,369	26,842,867	23,958,175	2,884,692	285,642	237,126	48,516	14,627,598	13,721,131	906,467
11	Livestock-share	16,099	14,416	1,683	3,155,662	3,013,062	142,600	15,606	14,194	1,412	1,120,237	1,088,908	31,329
12	Croppers	338,775	278,466	60,309	13,757,782	12,069,277	1,688,505	330,870	277,393	53,477	8,144,756	7,385,641	759,115
13	Other and unspecified	88,898	45,884	43,014	8,776,905	6,246,580	2,530,325	73,451	43,652	29,799	2,384,017	2,003,923	380,094
14	Other	30,437	12,515	17,922	2,626,839	1,630,734	996,105	24,678	11,781	12,897	585,548	425,289	160,259
15	Unspecified	58,461	33,369	25,092	6,150,066	4,615,846	1,534,220	48,773	31,871	16,902	1,798,469	1,578,634	219,835
16	White, total	2,097,541	1,234,947	862,594	368,405,048	310,254,689	58,150,359	1,783,239	1,172,642	610,597	85,207,367	77,345,565	7,861,802
17	Owners	1,556,958	841,638	715,320	272,611,446	225,052,754	47,558,692	1,288,592	788,979	499,613	57,898,393	52,022,933	5,875,460
18	Full owners	1,277,028	621,090	655,938	165,904,722	124,102,743	41,801,979	1,024,301	575,667	448,634	32,985,563	28,035,688	4,949,875
19	Part owners	279,930	220,548	59,382	106,706,724	100,950,011	5,756,713	264,291	213,312	50,979	24,912,830	27,987,245	925,585
20	Managers	9,699	8,596	1,103	29,423,687	27,655,956	1,767,731	8,331	7,510	821	2,733,852	2,488,448	245,404
21	All tenants	530,884	384,713	146,171	66,369,915	57,545,979	8,823,936	486,316	376,153	110,163	24,575,122	22,834,184	1,740,938
22	Cash	82,348	39,483	42,865	19,517,125	16,481,821	3,035,304	63,112	35,205	27,907	2,608,052	2,239,999	368,053
23	Share-cash	24,946	22,151	2,795	5,352,134	5,119,049	233,085	24,386	22,016	2,370	2,587,366	2,532,156	55,210
24	Share	213,157	176,305	36,852	25,562,628	23,234,996	2,327,632	207,291	175,078	32,213	13,281,666	12,636,800	644,866
25	Crop-share	198,770	163,241	35,529	22,539,519	20,336,032	2,203,487	193,362	162,226	31,136	12,221,894	11,601,772	620,122
26	Livestock-share	14,387	13,064	1,323	3,023,109	2,898,964	124,145	13,929	12,852	1,077	1,059,772	1,035,028	24,744
27	Croppers	144,800	113,922	30,878	8,388,912	7,283,822	1,105,090	139,470	113,129	26,341	4,199,296	3,794,711	404,585
28	Other and unspecified	65,633	32,852	32,781	7,549,116	5,426,291	2,122,825	52,057	30,725	21,332	1,898,742	1,630,518	268,224
29	Other	19,262	7,017	12,245	2,008,031	1,233,216	774,815	14,348	6,313	8,035	348,169	257,185	90,984
30	Unspecified	46,371	25,835	20,536	5,541,085	4,193,075	1,348,010	37,709	24,412	13,297	1,550,573	1,373,333	177,240
31	Nonwhite, total	553,262	376,848	176,414	25,832,855	19,019,917	6,812,938	527,499	375,374	152,125	11,866,274	9,909,720	1,956,554
32	Owners	193,703	95,167	98,536	12,057,903	7,864,787	4,193,116	175,981	94,349	81,632	3,836,318	2,895,280	941,038
33	Full owners	140,685	60,495	80,190	8,332,001	4,919,652	3,412,349	124,005	59,784	64,221	2,346,469	1,665,831	680,638
34	Part owners	53,018	34,672	18,346	3,725,902	2,945,135	780,767	51,976	34,565	17,411	1,489,849	1,229,449	260,400
35	Managers	217	171	46	340,274	141,552	198,722	186	155	31	28,179	25,037	3,142
36	All tenants	359,342	281,510	77,832	13,434,678	11,013,578	2,421,100	351,332	280,870	70,462	8,001,777	6,989,403	1,012,374
37	Cash	40,614	22,446	18,168	2,121,138	1,424,178	696,960	38,780	22,381	16,399	931,942	692,643	239,299
38	Share-cash	5,871	5,071	800	280,980	247,415	33,565	5,801	5,056	745	172,931	159,186	13,745
39	Share	95,617	76,417	19,200	4,435,901	3,736,241	699,660	93,957	76,242	17,715	2,466,169	2,173,239	292,930
40	Crop-share	93,905	75,065	18,840	4,303,348	3,622,143	681,205	92,280	74,900	17,380	2,405,704	2,119,359	286,345
41	Livestock-share	1,712	1,352	360	132,553	114,098	18,455	1,677	1,342	335	60,465	53,880	6,585
42	Croppers	193,975	164,544	29,431	5,368,870	4,785,455	583,415	191,400	164,264	27,136	3,945,460	3,590,930	354,530
43	Other and unspecified	23,265	13,032	10,233	1,227,789	820,289	407,500	21,394	12,927	8,467	485,275	373,405	111,870
44	Other	11,175	5,498	5,677	618,808	397,518	221,290	10,330	5,468	4,862	237,379	168,104	69,275
45	Unspecified	12,090	7,534	4,556	608,981	422,771	186,210	11,064	7,459	3,605	247,896	205,301	42,595

* Not available.

AND FARM VALUE, BY TENURE OF OPERATOR, FOR THE UNITED STATES: CENSUS OF 1950

text. Figures for divisions and States in tables 31-34]

Commercial farms by acres of cropland harvested								Value of land and buildings (dollars)				Average acreage per farm				Proportion of totals for all farms represented by totals for commercial farms				
								Average per farm		Average per acre		Land in farms		Cropland harvested				Cropland harvested		
1-9 acres	10-19 acres	20-29 acres	30-49 acres	50-99 acres	100-199 acres	200 acres or more	Not reporting	Commercial	Other	Commercial	Other	Commercial	Other	Commercial	Other	Number of farms	Land in farms	Farms reporting	Acres	
258,621	461,001	429,565	588,607	780,779	619,481	385,030	183,328	17,696	5,406	65.10	82.09	275.6	82.8	93.1	14.3	68.9	88.1	74.3	94.9	1
192,480	277,095	272,204	419,005	571,732	386,963	261,082	161,713	18,010	5,642	61.14	93.18	298.7	61.5	94.1	13.0	64.6	89.9	70.4	94.5	2
170,606	231,120	219,919	330,911	409,760	216,583	87,650	146,450	14,240	5,605	75.15	97.80	190.0	58.0	66.3	12.3	58.6	82.3	64.8	90.9	3
21,874	45,975	52,285	88,094	161,972	170,380	173,432	15,263	27,866	6,116	48.95	60.41	569.0	101.3	159.2	19.9	86.7	97.3	88.0	98.3	4
634	645	714	1,452	3,298	4,383	6,529	2,050	128,221	128,525	35.79	27.38	3,438.9	10,855.1	352.2	268.1	85.1	64.4	85.8	88.8	5
65,507	183,261	156,647	168,150	205,749	228,135	117,419	19,565	15,276	3,197	90.23	58.25	169.6	55.3	86.9	16.9	80.4	92.6	83.8	96.4	6
6,558	14,152	16,028	23,755	33,957	22,545	6,742	9,540	16,720	3,673	60.15	60.44	282.8	60.8	74.1	14.6	61.4	88.1	68.2	91.6	7
1,016	3,631	4,558	9,222	33,370	86,611	50,988	650	28,450	5,959	110.58	59.42	256.8	98.5	162.1	35.4	96.3	98.6	96.7	99.3	8
14,795	52,730	60,838	71,600	99,910	103,203	53,859	2,400	16,735	3,199	94.78	50.57	177.0	62.8	99.0	21.6	87.4	95.1	88.6	97.3	9
14,014	50,611	57,529	62,454	64,662	57,988	38,262	1,740	13,237	2,983	85.57	48.84	154.5	60.6	89.9	21.1	84.7	93.4	86.1	96.3	10
781	2,119	3,309	9,146	35,248	45,215	15,597	660	27,797	6,990	113.10	68.92	246.5	101.3	127.3	30.8	96.9	98.7	97.3	99.3	11
36,756	100,711	63,539	48,928	21,447	4,592	1,420	1,073	3,682	1,732	86.07	62.18	43.3	28.0	26.6	14.2	82.2	87.7	83.8	90.7	12
6,382	12,037	11,684	14,645	17,065	11,184	4,410	5,902	12,588	3,709	74.54	62.40	171.4	61.5	67.7	13.8	57.6	79.1	65.6	90.4	13
(*)	(*)	(*)	(*)	(*)	(*)	(*)	(*)	9,192	3,319	55.65	57.30	165.8	58.6	49.6	13.1	47.9	72.2	54.8	82.1	14
(*)	(*)	(*)	(*)	(*)	(*)	(*)	(*)	14,023	4,006	82.28	66.13	173.5	63.5	74.3	14.2	62.4	81.9	70.8	92.7	15

AND FARM VALUE BY COLOR AND TENURE OF OPERATOR, FOR THE SOUTH: CENSUS OF 1950

text. Figures for divisions and States in tables 31-34]

Commercial farms by acres of cropland harvested								Value of land and buildings (dollars)				Average acreage per farm				Proportion of totals for all farms represented by totals for commercial farms				
								Average per farm		Average per acre		Land in farms		Cropland harvested				Cropland harvested		
1-9 acres	10-19 acres	20-29 acres	30-49 acres	50-99 acres	100-199 acres	200 acres or more	Not reporting	Commercial	Other	Commercial	Other	Commercial	Other	Commercial	Other	Number of farms	Land in farms	Farms reporting	Acres	
157,945	343,575	302,169	316,308	239,037	115,692	73,290	63,779	11,248	4,209	56.13	69.52	204.3	62.5	56.4	12.9	60.8	83.5	67.0	89.9	1
99,184	170,957	157,639	180,810	151,281	73,706	49,751	53,477	13,360	4,566	54.75	74.05	248.6	63.6	62.2	11.7	53.5	81.8	60.3	89.0	2
84,355	137,614	121,621	134,331	99,126	39,987	18,417	46,134	10,860	4,530	58.82	75.91	189.3	61.4	46.7	11.0	48.1	74.1	55.3	84.1	3
14,829	33,343	36,018	46,479	52,155	33,719	31,334	7,343	20,356	4,931	49.63	60.21	407.1	84.1	101.7	17.3	76.7	94.1	78.4	95.5	4
228	269	284	644	1,268	1,806	3,166	1,102	126,769	116,052	37.60	61.29	3,170.7	1,711.4	327.9	291.7	88.4	93.4	90.0	91.0	5
58,533	172,349	144,246	134,854	86,488	40,180	20,373	9,200	6,925	2,495	67.84	50.05	102.9	50.2	45.4	15.2	74.8	85.9	78.4	91.5	6
3,507	10,575	12,415	14,217	11,010	4,134	1,728	4,343	10,537	2,810	37.09	45.88	289.1	61.2	50.9	13.7	50.4	82.8	56.5	82.8	7
695	2,991	3,347	4,651	6,388	5,560	3,440	150	14,750	4,017	75.68	52.60	197.1	74.2	99.4	22.1	88.3	95.3	89.7	97.5	8
13,084	48,373	55,848	57,410	40,935	23,027	12,643	1,402	8,561	2,544	80.28	46.55	106.7	54.0	58.9	18.8	81.8	89.9	83.4	94.0	9
12,544	46,938	53,811	54,095	37,091	20,970	11,677	1,180	8,052	2,478	80.03	46.16	100.5	53.1	57.9	18.7	81.4	89.3	83.0	93.8	10
540	1,435	2,037	3,315	3,844	2,057	966	222	17,023	4,721	82.37	54.49	209.0	84.7	76.7	22.2	89.5	95.5	91.0	97.2	11
36,756	100,711	63,539	48,928	21,447	4,592	1,420	1,073	3,682	1,732	86.07	62.18	43.3	28.0	26.6	14.2	82.2	87.7	83.8	90.7	12
4,491	9,699	9,097	9,648	6,708	2,867	1,142	2,232	7,880	2,964	59.53	52.40	136.1	58.8	45.9	12.8	51.6	71.2	59.4	84.1	13
(*)	(*)	(*)	(*)	(*)	(*)	(*)	(*)	5,572	2,641	43.13	47.70	130.3	55.6	36.1	12.4	41.1	62.1	47.7	72.6	14
(*)	(*)	(*)	(*)	(*)	(*)	(*)	(*)	8,849	3,221	66.18	56.00	138.3	61.1	49.5	13.0	57.1	75.1	65.3	87.8	15
119,130	217,606	206,448	237,305	207,522	111,874	72,757	62,305	13,688	4,679	55.64	71.99	251.2	67.4	66.0	12.9	58.9	84.2	65.8	90.8	16
89,592	144,784	134,758	158,268	140,269	71,960	49,408	52,659	14,376	4,878	54.78	75.86	267.4	66.5	65.9	11.8	54.1	82.6	61.2	89.9	17
77,424	120,233	106,946	119,971	93,434	39,355	18,304	45,423	11,530	4,809	59.16	77.81	199.8	63.7	48.7	11.0	48.6	74.8	56.2	85.0	18
12,168	24,551	27,812	38,297	46,835	32,545	31,104	7,236	22,758	5,713	49.33	60.59	457.7	96.9	112.5	18.2	78.8	94.6	80.7	96.3	19
227	257	282	618	1,232	1,764	3,130	1,086	128,575	118,743	37.55	69.69	3,217.3	1,602.7	331.4	298.9	88.6	94.0	90.1	91.0	20
29,311	72,565	71,408	78,419	66,021	38,210	20,219	8,560	9,940	3,096	67.16	51.72	149.6	60.4	60.7	15.8	72.5	86.7	77.3	92.9	21
2,432	5,030	5,959	7,932	8,271	3,862	1,719	4,278	15,031	3,398	36.84	48.43	417.4	70.8	63.6	13.2	47.9	84.4	55.8	85.9	22
585	1,631	1,692	3,356	5,857	5,465	3,430	135	17,245	4,643	75.39	53.75	231.1	83.4	115.0	23.3	88.8	95.6	90.3	97.9	23
8,548	27,110	32,826	37,749	33,959	22,336	12,550	1,227	10,792	3,052	82.26	47.71	131.8	63.2	72.2	20.0	82.7	90.9	84.5	95.1	24
8,078	25,890	31,054	34,860	30,410	20,350	11,584	1,015	10,207	2,969	82.14	47.26	124.6	62.0	71.5	19.9	82.1	90.2	83.9	94.9	25
470	1,220	1,772	2,889	3,549	1,986	966	212	18,177	5,305	83.05	55.66	221.9	93.8	80.5	23.0	90.8	95.9	92.3	97.7	26
14,320	32,701	25,394	22,922	12,539	3,865	1,388	793	5,368	2,253	85.31	63.44	63.9	35.8	33.5	15.4	78.7	86.8	81.1	90.4	27
3,426	6,093	5,537	6,460	5,395	2,682	1,132	2,127	9,852	3,438	61.53	54.97	165.2	64.8	53.1	12.6	50.1	71.9	59.0	85.9	28
(*)	(*)	(*)	(*)	(*)	(*)	(*)	(*)	8,082	3,260	45.81	51.33	175.7	63.3	40.7	11.3	36.4	61.4	44.0	73.9	29
(*)	(*)	(*)	(*)	(*)	(*)	(*)	(*)	10,378	3,557	66.83	57.47	162.3	65.6	56.3	13.3	55.7	75.7	64.7	88.6	30
38,815	125,969	95,721	79,003	31,515	3,818	533	1,474	3,204	1,913	63.96	49.33	50.5	38.6	26.4	12.9	68.1	73.6	71.2	83.5	31
9,592	26,173	22,881	22,542	11,012	1,806	343	818	4,425	2,308	53.95	54.29	82.6	42.6	30.7	11.5	49.1	65.2	53.6	75.5	32
6,931	17,381	14,675	14,360	5,692	632	113	711	4,086	2,279	50.49	53.60	81.3	42.6	27.9	10.6	43.0	59.0	48.2	71.0	33
2,661	8,792	8,206	8,182	5,320	1,174	230	107	5,056	2,441	60.13	57.53	84.9	42.6	35.6	15.0	65.4	79.0	66.5	82.5	34
1	12	2	26	36	42	36	16	37,312	66,942	49.69	12.51	827.8	4,320.0	161.5	101.4	78.8	41.6	83.3	88.8	35
29,222	99,784	72,838	56,435	20,467	1,970	154	640	2,765	1,371	71.41	44.02	39.1	31.1	24.9	14.4	78.3	82.0	79.9	87.3	36
1,075	5,545	6,456	6,285	2,739	272	9	65	2,524	1,385	39.87	34.92	63.4	38.4	30.9	14.6	55.3	67.1	57.7	74.3	37
110	1,360	1,655	1,295	531	95	10	15	3,803	1,815	81.99	44.07	48.8	42.0	31.5	18.4	86.4	88.1	87.2	92.1	38
4,536	21,263	23,022	19,661	6,976	691	93	175	3,292	1,572	67.73	42.69	48.9	36.4	28.5	16.5	79.9	84.2	81.1	88.1	39
4,466	21,048	22,757	19,235	6,681	620	93	165	3,252	1,555	67.81	42.59	48.3	36.2	28.3	16.5	79.9	84.2	81.2	88.1	40
70	215	265	426	295	71	.....	10	5,545	2,515	64.96	46.68	84.4	51.3	40.1	19.7	79.0	86.1	80.0	89.1	41
22,436	68,010	38,145	26,006	8,908	727	32	280	2,514	1,183	87.24	59.79	29.1	19.8	21.9	13.1	84.8	89.1	85.8	91.0	42
1,065	3,606	3,560	3,188	1,313	185	10	105	2,895	1,475	46.54	39.03	62.9	39.8	28.9	13.2	56.0	66.8	60.4	76.9	43
(*)	(*)	(*)	(*)	(*)	(*)	(*)	(*)	2,443	1,299	34.74	34.45	72.3	39.0	30.7	14.2	49.2	64.2	52.9	70.8	44
(*)	(*)	(*)	(*)	(*)	(*)	(*)	(*)	3,288	1,718	59.57	45.32	56.1	40.9	27.5	11.8	62.3	69.4	67.4	82.8	45

Table 13.—OWNED AND RENTED LANDS, BY TENURE OF OPERATOR, FOR THE UNITED STATES: 1925 TO 1950

[Data for 1950 are based on reports for only a sample of farms. See text. Figures for divisions and States in table 21]

Tenure and year	Number of farms	Land in farms (acres)	Land owned by farm operators (acres)			Land rented from others by farm operators (acres)			Land managed for others by farm operators (acres)			Land rented to others by farm operators	
			Total		Operated by owner	Total		Operated by renter	Total		Operated by manager		
			Farms reporting	Acres		Farms reporting	Acres		Farms reporting	Acres		Farms reporting	Acres
All farm operators													
1950	5,382,162	1,158,565,852	3,914,506	717,505,604	(*)	2,269,052	410,025,772	(*)	23,527	109,880,099	105,241,267	713,604	78,845,623
1945	5,859,169	1,141,615,364	(*)	(*)	604,617,011	(*)	(*)	430,626,551	(*)	(*)	106,371,802	(*)	(*)
1940	6,096,799	1,060,852,374	(*)	(*)	526,737,455	(*)	(*)	467,584,802	(*)	(*)	66,530,117	(*)	(*)
1935	6,812,350	1,054,515,111	(*)	(*)	522,680,922	(*)	(*)	471,169,929	(*)	(*)	60,664,260	(*)	(*)
1930	6,288,648	986,771,016	(*)	(*)	493,197,690	(*)	(*)	431,587,424	(*)	(*)	61,985,902	(*)	(*)
1925	6,371,640	924,319,352	(*)	(*)	519,994,786	(*)	(*)	361,227,620	(*)	(*)	43,096,946	(*)	(*)
Full owners													
1950	3,089,583	418,970,081	3,089,583	468,335,392	418,970,081	xxxxxxxxx	xxxxxxxxxxx	xxxxxxxxxxx	(*)	(*)	xxxxxxxxxxx	548,814	49,365,311
1945	3,301,361	412,357,893	3,301,361	(*)	412,357,893	(*)	(*)	xxxxxxxxxxx	(*)	(*)	xxxxxxxxxxx	(*)	(*)
1940	3,084,138	382,098,424	3,084,138	(*)	382,098,424	(*)	(*)	xxxxxxxxxxx	(*)	(*)	xxxxxxxxxxx	(*)	(*)
1935	3,210,224	390,977,830	3,210,224	(*)	390,977,830	(*)	(*)	xxxxxxxxxxx	(*)	(*)	xxxxxxxxxxx	(*)	(*)
1930	2,911,644	372,449,683	2,911,644	(*)	372,449,683	(*)	(*)	xxxxxxxxxxx	(*)	(*)	xxxxxxxxxxx	(*)	(*)
1925	3,313,490	419,445,827	3,313,490	(*)	419,445,827	(*)	(*)	xxxxxxxxxxx	(*)	(*)	xxxxxxxxxxx	(*)	(*)
Part owners													
1950	824,923	422,394,476	824,923	249,170,212	(*)	824,923	195,956,046	(*)	(*)	(*)	xxxxxxxxxxx	121,920	22,731,782
1945	660,502	371,251,483	660,502	(*)	192,259,118	660,502	(*)	178,992,365	(*)	(*)	xxxxxxxxxxx	(*)	(*)
1940	615,039	300,325,307	615,039	(*)	144,639,031	615,039	(*)	155,686,276	(*)	(*)	xxxxxxxxxxx	(*)	(*)
1935	688,867	266,070,714	688,867	(*)	131,703,092	688,867	(*)	134,367,622	(*)	(*)	xxxxxxxxxxx	(*)	(*)
1930	656,750	245,926,107	656,750	(*)	120,748,007	656,750	(*)	125,178,100	(*)	(*)	xxxxxxxxxxx	(*)	(*)
1925	554,842	196,889,692	554,842	(*)	100,548,959	554,842	(*)	96,340,733	(*)	(*)	xxxxxxxxxxx	(*)	(*)
Managers													
1950	23,527	105,241,267	(*)	(*)	xxxxxxxxxxx	(*)	(*)	xxxxxxxxxxx	23,527	109,880,099	105,241,267	3,889	4,638,832
1945	38,885	106,371,802	(*)	(*)	xxxxxxxxxxx	(*)	(*)	xxxxxxxxxxx	38,885	(*)	[1]106,371,802	(*)	(*)
1940	36,351	66,530,117	(*)	(*)	xxxxxxxxxxx	(*)	(*)	xxxxxxxxxxx	36,351	(*)	66,530,117	(*)	(*)
1935	48,104	60,664,260	(*)	(*)	xxxxxxxxxxx	(*)	(*)	xxxxxxxxxxx	48,104	(*)	60,664,260	(*)	(*)
1930	55,889	61,985,902	(*)	(*)	xxxxxxxxxxx	(*)	(*)	xxxxxxxxxxx	55,889	(*)	61,985,902	(*)	(*)
1925	40,700	43,096,946	(*)	(*)	xxxxxxxxxxx	(*)	(*)	xxxxxxxxxxx	40,700	(*)	43,096,946	(*)	(*)
Tenants													
1950	1,444,129	211,960,028	xxxxxxxxx	xxxxxxxxxx	xxxxxxxxxxx	1,444,129	214,069,726	211,960,028	(*)	(*)	xxxxxxxxxx	38,981	2,109,698
1945	1,858,421	251,634,186	(*)	(*)	xxxxxxxxxxx	1,858,421	(*)	251,634,186	(*)	(*)	xxxxxxxxxx	(*)	(*)
1940	2,361,271	311,898,526	(*)	(*)	xxxxxxxxxxx	2,361,271	(*)	311,898,526	(*)	(*)	xxxxxxxxxx	(*)	(*)
1935	2,865,155	336,802,307	(*)	(*)	xxxxxxxxxxx	2,865,155	(*)	336,802,307	(*)	(*)	xxxxxxxxxx	(*)	(*)
1930	2,664,365	306,409,324	(*)	(*)	xxxxxxxxxxx	2,664,365	(*)	306,409,324	(*)	(*)	xxxxxxxxxx	(*)	(*)
1925	2,462,608	264,886,887	(*)	(*)	xxxxxxxxxxx	2,462,608	(*)	264,886,887	(*)	(*)	xxxxxxxxxx	(*)	(*)
White operators, total													
1950	4,801,243	1,095,918,862	3,705,695	703,651,040	(*)	1,842,065	392,111,801	(*)	23,056	75,460,362	72,423,196	676,884	75,304,341
1945	5,169,954	1,100,858,737	(*)	(*)	(*)	(*)	(*)	(*)	(*)	(*)	101,776,202	(*)	(*)
1940	5,377,728	1,015,112,443	(*)	(*)	503,907,820	(*)	(*)	444,942,022	(*)	(*)	66,262,601	(*)	(*)
1935	5,956,795	1,015,710,246	(*)	(*)	(*)	(*)	(*)	(*)	(*)	(*)	60,390,770	(*)	(*)
1930	5,372,578	945,683,034	(*)	(*)	(*)	(*)	(*)	(*)	(*)	(*)	61,549,583	(*)	(*)
1925	(2)	(2)	(*)	(*)	(*)	(*)	(*)	(*)	(*)	(*)	(2)	(*)	(*)
Full owners													
1950	2,936,122	409,420,755	2,936,122	457,615,067	409,420,755	xxxxxxxxx	xxxxxxxxxx	xxxxxxxxxx	(*)	(*)	xxxxxxxxxx	525,311	48,194,312
1945	3,126,212	400,021,099	3,126,212	(*)	400,021,099	(*)	(*)	xxxxxxxxxx	(*)	(*)	xxxxxxxxxx	(*)	(*)
1940	2,916,562	360,730,821	2,916,562	(*)	360,730,821	(*)	(*)	xxxxxxxxxx	(*)	(*)	xxxxxxxxxx	(*)	(*)
1935	3,036,910	380,731,211	3,036,910	(*)	380,731,211	(*)	(*)	xxxxxxxxxx	(*)	(*)	xxxxxxxxxx	(*)	(*)
1930	2,752,787	361,806,765	2,752,787	(*)	361,806,765	(*)	(*)	xxxxxxxxxx	(*)	(*)	xxxxxxxxxx	(*)	(*)
1925	(2)	(2)	(2)	(*)	(2)	(*)	(*)	xxxxxxxxxx	(*)	(*)	xxxxxxxxxx	(*)	(*)
Part owners													
1950	769,573	416,481,622	769,573	246,035,973	(*)	769,573	192,573,392	(*)	(*)	(*)	xxxxxxxxxx	114,568	22,127,743
1945	629,734	367,455,998	629,734	(*)	(*)	629,734	(*)	(*)	(*)	(*)	xxxxxxxxxx	(*)	(*)
1940	581,517	297,212,184	581,517	(*)	143,176,999	581,517	(*)	154,035,185	(*)	(*)	xxxxxxxxxx	(*)	(*)
1935	650,787	263,478,314	650,787	(*)	(*)	650,787	(*)	(*)	(*)	(*)	xxxxxxxxxx	(*)	(*)
1930	612,887	242,788,766	612,887	(*)	(*)	612,887	(*)	(*)	(*)	(*)	xxxxxxxxxx	(*)	(*)
1925	(2)	(2)	(2)	(*)	(*)	(2)	(*)	(*)	(*)	(*)	xxxxxxxxxx	(*)	(*)
Managers													
1950	23,056	72,423,196	(*)	(*)	xxxxxxxxxx	(*)	(*)	xxxxxxxxxx	23,056	75,460,362	72,423,196	3,804	3,037,166
1945	38,263	101,776,202	(*)	(*)	xxxxxxxxxx	(*)	(*)	xxxxxxxxxx	38,263	(*)	101,776,202	(*)	(*)
1940	35,634	66,262,601	(*)	(*)	xxxxxxxxxx	(*)	(*)	xxxxxxxxxx	35,634	(*)	66,262,601	(*)	(*)
1935	46,914	60,390,770	(*)	(*)	xxxxxxxxxx	(*)	(*)	xxxxxxxxxx	46,914	(*)	60,390,770	(*)	(*)
1930	52,767	61,549,583	(*)	(*)	xxxxxxxxxx	(*)	(*)	xxxxxxxxxx	52,767	(*)	61,549,583	(*)	(*)
1925	(2)	(2)	(*)	(*)	xxxxxxxxxx	(*)	(*)	xxxxxxxxxx	(2)	(*)	(2)	(*)	(*)
Tenants													
1950	1,072,492	197,593,289	xxxxxxxxx	xxxxxxxxxx	xxxxxxxxxx	1,072,492	199,538,409	197,593,289	(*)	(*)	xxxxxxxxxx	33,201	1,945,120
1945	1,375,745	231,605,438	(*)	(*)	xxxxxxxxxx	1,375,745	(*)	231,605,438	(*)	(*)	xxxxxxxxxx	(*)	(*)
1940	1,844,015	290,906,837	(*)	(*)	xxxxxxxxxx	1,844,015	(*)	290,906,837	(*)	(*)	xxxxxxxxxx	(*)	(*)
1935	2,222,184	311,109,951	(*)	(*)	xxxxxxxxxx	2,222,184	(*)	311,109,951	(*)	(*)	xxxxxxxxxx	(*)	(*)
1930	1,954,137	279,537,920	(*)	(*)	xxxxxxxxxx	1,954,137	(*)	279,537,920	(*)	(*)	xxxxxxxxxx	(*)	(*)
1925	(2)	(2)	(*)	(*)	xxxxxxxxxx	(2)	(*)	(2)	(*)	(*)	xxxxxxxxxx	(*)	(*)
Nonwhite operators, total													
1950	580,919	62,646,990	208,811	13,854,564	(*)	426,987	17,913,971	(*)	471	34,419,737	32,818,071	36,720	3,541,282
1945	689,215	40,756,627	(*)	(*)	(*)	(*)	(*)	(*)	(*)	(*)	4,595,600	(*)	(*)
1940	719,071	45,739,931	(*)	(*)	22,829,635	(*)	(*)	22,642,780	(*)	(*)	267,516	(*)	(*)
1935	855,555	38,804,865	(*)	(*)	(*)	(*)	(*)	(*)	(*)	(*)	273,490	(*)	(*)
1930	916,070	41,087,982	(*)	(*)	(*)	(*)	(*)	(*)	(*)	(*)	436,319	(*)	(*)
1925	(2)	(2)	(*)	(*)	(*)	(*)	(*)	(*)	(*)	(*)	(2)	(*)	(*)
Full owners													
1950	153,461	9,549,326	153,461	10,720,325	9,549,326	xxxxxxxxx	xxxxxxxxxx	xxxxxxxxxx	(*)	(*)	xxxxxxxxxx	23,503	1,170,999
1945	175,149	12,336,794	175,149	(*)	12,336,794	(*)	(*)	xxxxxxxxxx	(*)	(*)	xxxxxxxxxx	(*)	(*)
1940	167,576	21,367,603	167,576	(*)	21,367,603	(*)	(*)	xxxxxxxxxx	(*)	(*)	xxxxxxxxxx	(*)	(*)
1935	173,314	10,246,619	173,314	(*)	10,246,619	(*)	(*)	xxxxxxxxxx	(*)	(*)	xxxxxxxxxx	(*)	(*)
1930	158,857	10,642,918	158,857	(*)	10,642,918	(*)	(*)	xxxxxxxxxx	(*)	(*)	xxxxxxxxxx	(*)	(*)
1925	(2)	(2)	(2)	(*)	(2)	(*)	(*)	xxxxxxxxxx	(*)	(*)	xxxxxxxxxx	(*)	(*)
Part owners													
1950	55,350	5,912,854	55,350	3,134,239	(*)	55,350	3,382,654	(*)	(*)	(*)	xxxxxxxxxx	7,352	604,039
1945	30,768	3,795,485	30,768	(*)	(*)	30,768	(*)	(*)	(*)	(*)	xxxxxxxxxx	(*)	(*)
1940	33,522	3,113,123	33,522	(*)	1,462,032	33,522	(*)	1,651,091	(*)	(*)	xxxxxxxxxx	(*)	(*)
1935	38,080	2,592,400	38,080	(*)	(*)	38,080	(*)	(*)	(*)	(*)	xxxxxxxxxx	(*)	(*)
1930	43,863	3,137,341	43,863	(*)	(*)	43,863	(*)	(*)	(*)	(*)	xxxxxxxxxx	(*)	(*)
1925	(2)	(2)	(2)	(*)	(*)	(2)	(*)	(*)	(*)	(*)	xxxxxxxxxx	(*)	(*)
Managers													
1950	471	32,818,071	(*)	(*)	xxxxxxxxxx	(*)	(*)	xxxxxxxxxx	471	34,419,737	32,818,071	85	1,601,666
1945	622	4,595,600	(*)	(*)	xxxxxxxxxx	(*)	(*)	xxxxxxxxxx	622	(*)	4,595,600	(*)	(*)
1940	717	267,516	(*)	(*)	xxxxxxxxxx	(*)	(*)	xxxxxxxxxx	717	(*)	267,516	(*)	(*)
1935	1,190	273,490	(*)	(*)	xxxxxxxxxx	(*)	(*)	xxxxxxxxxx	1,190	(*)	273,490	(*)	(*)
1930	3,122	436,319	(*)	(*)	xxxxxxxxxx	(*)	(*)	xxxxxxxxxx	3,122	(*)	436,319	(*)	(*)
1925	(2)	(2)	(*)	(*)	xxxxxxxxxx	(*)	(*)	xxxxxxxxxx	(2)	(*)	(2)	(*)	(*)
Tenants													
1950	371,637	14,366,739	xxxxxxxxx	xxxxxxxxxx	xxxxxxxxxx	371,637	14,531,317	14,366,739	(*)	(*)	xxxxxxxxxx	5,780	164,578
1945	482,676	20,028,748	(*)	(*)	xxxxxxxxxx	482,676	(*)	20,028,748	(*)	(*)	xxxxxxxxxx	(*)	(*)
1940	517,256	20,991,689	(*)	(*)	xxxxxxxxxx	517,256	(*)	20,991,689	(*)	(*)	xxxxxxxxxx	(*)	(*)
1935	642,971	25,692,356	(*)	(*)	xxxxxxxxxx	642,971	(*)	25,692,356	(*)	(*)	xxxxxxxxxx	(*)	(*)
1930	710,228	26,871,404	(*)	(*)	xxxxxxxxxx	710,228	(*)	26,871,404	(*)	(*)	xxxxxxxxxx	(*)	(*)
1925	(2)	(2)	(*)	(*)	xxxxxxxxxx	(2)	(*)	(2)	(*)	(*)	xxxxxxxxxx	(*)	(*)

*Not available.
[1] 87,712,542 acres reported as owned by employer of manager and 18,659,260 reported as rented from others by employer of manager.
[2] Available for the South only.

Table 14.—LAND RENTED FROM OTHERS AND LAND RENTED TO OTHERS, BY CLASS OF TENANTS; FOR THE UNITED STATES: 1950

[Figures for divisions and States in table 24]

Class of tenant	Number of farms	Land in farms (acres)	Land rented from others by farm operators (acres)	Land rented to others by farm operators	
				Farms reporting	Acres
All tenants	1,444,129	211,960,028	214,069,726	38,981	2,109,698
Cash	212,790	42,203,019	42,929,024	10,328	726,005
Share-cash	193,109	48,690,162	48,951,038	4,169	260,876
Crop-share	419,740	58,701,053	59,212,151	12,365	511,098
Livestock-share	115,277	28,097,755	28,170,896	1,788	73,141
Croppers [1] (South only)	346,765	14,166,148	14,297,191	3,435	131,043
Other	48,071	5,395,127	5,500,842	2,292	105,715
Unspecified	108,377	14,706,764	15,008,584	4,604	301,820
White tenants	1,072,492	197,593,289	199,538,409	33,201	1,945,120
Cash	171,375	39,861,593	40,543,367	8,809	681,774
Share-cash	187,114	48,361,453	48,613,234	3,827	251,781
Crop-share	321,413	54,127,571	54,582,961	10,246	455,390
Livestock-share	113,442	27,936,831	28,008,899	1,748	72,068
Croppers [1] (South only)	148,708	8,625,977	8,736,603	2,551	110,626
Other	36,333	4,733,347	4,824,053	1,857	90,706
Unspecified	94,107	13,946,517	14,229,292	4,163	282,775
Nonwhite tenants	371,637	14,366,739	14,531,317	5,780	164,578
Cash	41,415	2,341,426	2,385,657	1,519	44,231
Share-cash	5,995	328,709	337,804	342	9,095
Crop-share	98,327	4,573,482	4,629,190	2,119	55,708
Livestock-share	1,835	160,924	161,997	40	1,073
Croppers [1] (South only)	198,057	5,540,171	5,560,588	884	20,417
Other	11,738	661,780	676,789	435	15,009
Unspecified	14,270	760,247	779,292	441	19,045

[1] See text.

Table 15.—PART OWNERS AND TENANTS RELATED TO LANDLORD, 1950 AND 1930; AND PART OWNERS AND TENANTS WITH LANDLORD LIVING ON A FARM, 1950; BY COLOR AND CLASS OF TENANT: FOR THE UNITED STATES

[Data in italics are based on reports for only a sample of farms. See text. Figures for divisions and States in table 25]

Tenure	Total		Operators by relationship to landlord						Operators with landlord living on a farm, 1950	
			Related to landlord				Not related to landlord and not reporting (number)			
			Number		Percent of total				Number	Percent of total
	1950	1930	1950	1930	1950	1930	1950	1930		
Part owners and tenants	*2,264,614*	3,321,115	*528,395*	(*)	*23.3*	(*)	*1,736,219*	(*)	*946,424*	*41.8*
All tenants	1,444,129	2,664,365	314,018	510,590	21.7	19.2	1,130,111	2,153,755	614,872	42.6
Cash	212,790	489,210	43,836	95,804	20.6	19.6	168,954	393,406	63,658	29.9
Share-cash	193,109		52,574		27.2		140,535		50,288	26.0
Share	535,017		148,016		27.7		387,001		229,083	42.8
Crop-share	419,740		101,144		24.1		318,596		189,967	45.3
Livestock-share	115,277	2,175,155	46,872	414,786	40.7	19.1	68,405	1,760,369	39,116	33.9
Croppers [1] (South only)	346,765		38,238		11.0		308,527		228,643	65.9
Other and unspecified	156,448		31,354		20.0		125,094		43,200	27.6
Other	48,071		20,571		42.8		27,500		18,871	39.3
Unspecified	108,377		10,783		9.9		97,594		24,329	22.4
White part owners and tenants	*1,842,728*	*2,567,024*	*499,116*	(*)	*27.1*	(*)	*1,343,612*	(*)	*713,214*	*38.7*
All tenants	1,072,492	1,954,137	292,569	(*)	27.3	(*)	779,923	(*)	404,350	37.7
Cash	171,375	387,834	40,738	(*)	23.8	(*)	130,637	(*)	47,962	28.0
Share-cash	187,114		52,148	(*)	27.9	(*)	134,966	(*)	47,586	25.4
Share	434,855		140,972	(*)	32.4	(*)	293,883	(*)	178,734	41.1
Crop-share	321,413		94,254	(*)	29.3	(*)	227,159	(*)	140,399	43.7
Livestock-share	113,442	1,566,303	46,718	(*)	41.2	(*)	66,724	(*)	38,335	33.8
Croppers [1] (South only)	148,708		31,001	(*)	20.8	(*)	117,707	(*)	95,996	64.6
Other and unspecified	130,440		27,710	(*)	21.2	(*)	102,730	(*)	34,072	26.1
Other	36,333		17,827	(*)	49.1	(*)	18,506	(*)	14,025	38.6
Unspecified	94,107		9,883	(*)	10.5	(*)	84,224	(*)	20,047	21.3
Nonwhite part owners and tenants	*421,886*	754,091	*29,279*	(*)	*6.9*	(*)	*392,607*	(*)	*233,210*	*55.3*
All tenants	371,637	710,228	21,449	(*)	5.8	(*)	350,188	(*)	210,522	56.6
Cash	41,415	101,376	3,098	(*)	7.5	(*)	38,317	(*)	15,696	37.9
Share-cash	5,995		426	(*)	7.1	(*)	5,569	(*)	2,702	45.1
Share	100,162		7,044	(*)	7.0	(*)	93,118	(*)	50,349	50.3
Crop-share	98,327		6,890	(*)	7.0	(*)	91,437	(*)	49,568	50.4
Livestock-share	1,835		154	(*)	8.4	(*)	1,681	(*)	781	42.6
Croppers [1] (South only)	198,057	608,852	7,237	(*)	3.7	(*)	190,820	(*)	132,647	67.0
Other and unspecified	26,008		3,644	(*)	14.0	(*)	22,364	(*)	9,128	35.1
Other	11,738		2,744	(*)	23.4	(*)	8,994	(*)	4,846	41.3
Unspecified	14,270		900	(*)	6.3	(*)	13,370	(*)	4,282	30.0
Negro part owners and tenants	*417,214*	742,813	*28,597*	(*)	*6.9*	(*)	*388,617*	(*)	*231,627*	*55.5*
All tenants	364,795	700,911	20,753	(*)	5.7	(*)	344,041	(*)	208,088	57.0
Cash	39,464	(*)	2,943	(*)	7.5	(*)	36,520	(*)	15,200	38.5
Share-cash	5,626	(*)	384	(*)	6.8	(*)	5,242	(*)	2,565	45.6
Share	97,342	(*)	6,781	(*)	7.0	(*)	90,561	(*)	49,201	50.5
Crop-share	95,574	(*)	6,637	(*)	6.9	(*)	88,937	(*)	48,444	50.7
Livestock-share	1,768	(*)	144	(*)	8.1	(*)	1,624	(*)	757	42.8
Croppers [1] (South only)	197,413	(*)	7,160	(*)	3.6	(*)	190,253	(*)	132,214	67.0
Other and unspecified	24,950	(*)	3,485	(*)	14.0	(*)	21,465	(*)	8,908	35.7
Other	11,407	(*)	2,650	(*)	23.2	(*)	8,757	(*)	4,779	41.9
Unspecified	13,543	(*)	835	(*)	6.2	(*)	12,708	(*)	4,129	30.5
Other nonwhite part owners and tenants	*4,672*	*11,278*	*676*	(*)	*14.5*	(*)	*3,996*	(*)	*1,582*	*33.9*
All tenants	6,842	9,317	696	(*)	10.2	(*)	6,147	(*)	2,434	35.6
Cash	1,951	(*)	155	(*)	7.9	(*)	1,797	(*)	496	25.4
Share-cash	369	(*)	42	(*)	11.4	(*)	327	(*)	137	37.1
Share	2,820	(*)	263	(*)	9.3	(*)	2,557	(*)	1,148	40.7
Crop-share	2,753	(*)	253	(*)	9.2	(*)	2,500	(*)	1,124	40.8
Livestock-share	67	(*)	10	(*)	14.9	(*)	57	(*)	24	35.8
Croppers [1] (South only)	*644*	(*)	77	(*)	12.0	(*)	567	(*)	433	*67.2*
Other and unspecified	1,058	(*)	159	(*)	15.0	(*)	899	(*)	220	20.8
Other	331	(*)	94	(*)	28.4	(*)	237	(*)	67	20.2
Unspecified	727	(*)	*65*	(*)	*8.9*	(*)	662	(*)	153	21.0

(*) Not available.
[1] See text.

Table 16.—TENANTS RELATED TO LANDLORD, FOR THE NORTH AND WEST: 1950, 1930, AND 1925

[Figures for divisions and States in table 25]

Item	Total, the North and West			The North			The West		
	1950	1930	1925	1950	1930	1925	1950	1930	1925
All tenants.....number..	538,807	873,582	861,309	479,347	768,486	768,130	59,460	105,096	93,179
Cash.....number..	92,935	251,178	210,838	75,778	210,659	180,641	17,157	40,519	30,197
Other than cash.....number..	445,872	622,404	650,471	403,569	557,827	587,489	42,303	64,577	62,982
Related to landlord:									
All tenants.....percent..	33.5	28.1	[1] 28.5	34.2	29.6	[1] 30.1	27.3	17.0	[1] 15.5
Cash.....percent..	30.6	26.7	26.6	33.3	29.4	29.2	18.8	13.0	11.0
Other than cash.....percent..	34.0	28.6	29.1	34.4	29.7	30.3	30.7	19.5	17.7

[1] Calculated on basis of percentages for cash and other tenants as shown in 1925 Census of Agriculture reports.

Table 18.—NUMBER OF NONWHITE FARM OPERATORS AND LAND IN FARMS, BY RACE, 1900 TO 1950; AND BY RACE AND TENURE, 1930 TO 1940; WITH AVAILABLE DATA FOR CROPLAND HARVESTED: FOR THE UNITED STATES

[Figures for divisions and States in tables 26-30]

Tenure and year	All nonwhite farm operators				Negroes				Indians			
	Number	Land in farms (acres)	Cropland harvested		Number	Land in farms (acres)	Cropland harvested		Number	Land in farms (acres)	Cropland harvested	
			Farms reporting	Acres			Farms reporting	Acres			Farms reporting	Acres
Total.....1950..	580,919	62,646,990	551,390	12,965,568	559,980	25,995,613	532,899	12,009,960	14,963	36,221,091	12,923	667,576
1945..	689,215	40,756,627	660,980	15,410,452	(*)	(*)	(*)	(*)	(*)	(*)	(*)	(*)
1940..	719,071	45,739,931	694,662	15,605,057	681,790	30,785,095	664,684	14,803,104	29,742	14,570,820	22,808	524,569
1935..	855,555	38,804,865	(*)	17,501,589	(*)	(*)	(*)	(*)	(*)	(*)	(*)	(*)
1930..	916,070	41,087,982	(*)	21,761,413	882,850	37,597,132	(*)	(*)	26,817	3,130,478	(*)	(*)
1925..	(1)	(1)	(1)	(1)	(*)	(*)	(*)	(*)	(*)	(*)	(*)	(*)
1920..	949,889	44,944,521	(*)	(*)	925,708	41,432,182	(*)	(*)	16,680	2,962,313	(*)	(*)
1910..	920,883	46,632,305	(*)	(*)	893,370	(*)	(*)	(*)	24,251	(*)	(*)	(*)
1900..	767,764	41,766,023	(*)	(*)	746,715	(*)	(*)	(*)	19,910	(*)	(*)	(*)
Owners.....1950..	208,811	15,462,180	188,184	4,397,610	194,940	12,068,774	176,310	3,837,512	10,638	3,129,481	8,910	398,830
1940..	201,098	24,480,726	187,758	4,030,096	174,010	10,314,283	167,338	3,572,559	25,153	14,057,893	18,590	384,319
1930..	202,720	13,780,259	(*)	4,651,748	181,016	11,198,893	(*)	(*)	20,658	2,518,578	(*)	(*)
1920..	233,222	16,704,192	(*)	(*)	218,612	(*)	(*)	(*)	13,821	(*)	(*)	(*)
1910..	241,221	(*)	(*)	(*)	218,972	(*)	(*)	(*)	21,892	(*)	(*)	(*)
Full owners.....1950..	153,461	9,549,326	134,021	2,601,881	142,919	8,361,229	125,299	2,360,295	8,180	1,072,268	6,607	168,410
1940..	167,576	21,367,603	154,659	3,036,363	142,395	8,215,026	136,032	2,709,038	23,714	13,089,266	17,262	286,652
1930..	158,857	10,642,918	(*)	3,372,205	139,114	(*)	(*)	(*)	18,834	(*)	(*)	(*)
1920..	192,401	14,005,208	(*)	(*)	(*)	(*)	(*)	(*)	(*)	(*)	(*)	(*)
1910..	(*)	(*)	(*)	(*)	(*)	(*)	(*)	(*)	(*)	(*)	(*)	(*)
Part owners.....1950..	55,350	5,912,854	54,163	1,795,729	52,021	3,707,545	51,011	1,477,217	2,458	2,057,213	2,303	230,420
1940..	33,522	3,113,123	33,099	993,733	31,615	2,099,257	31,306	863,521	1,439	968,627	1,328	97,667
1930..	43,863	3,137,341	(*)	1,279,543	41,902	(*)	(*)	(*)	1,824	(*)	(*)	(*)
1920..	40,821	2,698,984	(*)	(*)	(*)	(*)	(*)	(*)	(*)	(*)	(*)	(*)
1910..	(*)	(*)	(*)	(*)	(*)	(*)	(*)	(*)	(*)	(*)	(*)	(*)
Managers.....1950..	471	32,818,071	398	168,233	245	175,846	211	28,503	148	32,633,404	114	132,364
1940..	717	267,516	687	76,862	413	153,601	388	48,904	28	85,118	26	7,367
1930..	3,122	436,319	(*)	149,674	923	249,072	(*)	(*)	68	78,414	(*)	(*)
1920..	2,226	475,679	(*)	(*)	2,026	(*)	(*)	(*)	54	(*)	(*)	(*)
1910..	1,544	(*)	(*)	(*)	1,434	(*)	(*)	(*)	47	(*)	(*)	(*)
All tenants.....1950..	371,637	14,366,739	362,808	8,399,725	364,795	13,750,993	356,378	8,143,945	4,177	458,206	3,899	136,382
1940..	517,256	20,991,689	506,217	11,498,099	507,367	20,317,211	496,958	11,181,641	4,561	427,809	4,192	132,863
1930..	710,228	26,871,404	(*)	16,959,991	700,911	26,149,167	(*)	(*)	6,091	533,486	(*)	(*)
1920..	714,441	27,764,650	(*)	(*)	705,070	(*)	(*)	(*)	2,805	(*)	(*)	(*)
1910..	678,118	(*)	(*)	(*)	672,964	(*)	(*)	(*)	2,312	(*)	(*)	(*)

* Not available.
[1] Available for the South only.
[2] Included with "Other and unspecified."
[3] Includes data for Filipinos.

Table 17.—FULL OWNERS WITH GRAZING PERMITS, WITH CORRESPONDING DATA FOR ALL FARM OPERATORS: FOR SPECIFIED STATES: 1950

[Full owners with grazing permits are similar to part owners in that they use land in addition to that owned, but differ in that the additional land is used under permit instead of lease]

States	Full owners						All part owners (number)	All part owners plus full owners with grazing permits (number)	All farm operators		
	Total		With grazing permits		Not reporting grazing permits				Total	With grazing permits	
	Number	Percent of all farm operators	Number	Percent of all farm operators	Number	Percent of all farm operators				Number	Percent of all farm operators
Total, specified States	312,342	67.7	13,897	3.0	298,445	64.6	84,759	98,656	461,673	24,818	5.4
Arizona	6,718	64.5	560	5.4	6,158	59.1	2,115	2,675	10,412	1,020	9.8
California	100,838	73.5	655	0.5	100,179	73.0	17,478	18,133	137,168	1,450	1.1
Colorado	23,582	51.7	1,620	3.6	21,962	48.2	11,255	12,875	45,578	2,809	6.2
Idaho	25,947	64.4	2,370	5.9	23,577	58.5	6,890	9,260	40,284	3,663	9.1
Montana	16,090	45.9	1,514	4.3	14,576	41.5	13,573	15,087	35,085	4,012	11.4
Nevada	2,423	77.9	663	21.3	1,760	56.6	359	1,022	3,110	888	28.6
New Mexico	14,533	61.6	2,018	8.6	12,515	53.0	5,731	7,749	23,599	3,015	12.8
Oregon	46,069	77.0	954	1.6	45,115	75.4	8,282	9,236	59,827	1,667	2.8
Utah	16,854	69.7	2,314	9.6	14,540	60.1	5,371	7,685	24,176	3,609	14.9
Washington	53,284	76.3	370	0.5	52,914	75.8	9,456	9,826	69,820	764	1.1
Wyoming	6,008	47.6	859	6.8	5,149	40.8	4,249	5,108	12,614	1,921	15.2

Table 18.—NUMBER OF NONWHITE FARM OPERATORS AND LAND IN FARMS, BY RACE, 1900 TO 1950; AND BY RACE AND TENURE, 1930 TO 1940; WITH AVAILABLE DATA FOR CROPLAND HARVESTED; FOR THE UNITED STATES—Continued

[Figures for divisions and States in tables 26-30]

Tenure and year	Japanese				Chinese				Filipinos				Other and unspecifed nonwhites			
	Number	Land in farms (acres)	Cropland harvested		Number	Land in farms (acres)	Cropland harvested		Number	Land in farms (acres)	Cropland harvested		Number	Land in farms (acres)	Cropland harvested	
			Farms reporting	Acres			Farms reporting	Acres			Farms reporting	Acres			Farms reporting	Acres
Total 1950	4,123	262,405	3,861	193,445	313	61,567	282	29,327	935	28,409	876	19,249	605	77,905	549	46,011
1945	(*)	(*)	(*)	(*)	(*)	(*)	(*)	(*)	(*)	(*)	(*)	(*)	(*)	(*)	(*)	(*)
1940	6,978	348,568	6,684	253,468	327	27,206	293	19,914	210	6,309	175	3,719	24	1,933	18	283
1935	(*)	(*)	(*)	(*)	(*)	(*)	(*)	(*)	(*)	(*)	(*)	(*)	(*)	(*)	(*)	(*)
1930	5,840	324,300	(*)	(*)	476	30,229	(*)	(*)	56	(2)	(*)	(*)	31	[3] 5,843	(*)	(*)
1925	(*)	(*)	(*)	(*)	(*)	(*)	(*)	(*)	(*)	(*)	(*)	(*)	(*)	(*)	(*)	(*)
1920	6,892	491,625	(*)	(*)	609	58,401	(*)	(*)	.....	.....	.....	.....	.....	.....	.....	.....
1910	2,502	(*)	(*)	(*)	760	(*)	(*)	(*)	.....	.....	.....	.....	.....	.....	.....	.....
1900	39	(*)	(*)	(*)	1,100	(*)	(*)	(*)	.....	.....	.....	.....	.....	.....	.....	.....
Owners 1950	2,337	151,441	2,157	107,209	161	43,866	136	15,352	358	11,809	337	7,091	377	56,809	334	31,616
1940	1,817	101,605	1,733	69,398	97	6,495	83	3,719	(2)	(2)	(2)	(2)	[3] 21	[3] 450	[3] 14	[3] 101
1930	941	55,147	(*)	(*)	87	6,443	(*)	(*)	(2)	(2)	(2)	(2)	[3] 18	[3] 1,198	(*)	(*)
1920	717	(*)	(*)	(*)	72	(*)	(*)	(*)	.....	.....	.....	.....	.....	.....	.....	.....
1910	294	(*)	(*)	(*)	63	(*)	(*)	(*)	.....	.....	.....	.....	.....	.....	.....	.....
Full owners 1950	1,710	75,869	1,544	53,354	120	9,698	95	6,296	251	7,280	232	3,718	281	22,982	243	9,808
1940	1,361	58,095	1,280	38,259	86	4,769	72	2,315	(2)	(2)	(2)	(2)	[3] 20	[3] 447	[3] 13	[3] 99
1930	820	(*)	(*)	(*)	74	(*)	(*)	(*)	(2)	(2)	(2)	(2)	[3] 15	(*)	(*)	(*)
1920	(*)	(*)	(*)	(*)	(*)	(*)	(*)	(*)	.....	.....	.....	.....	.....	.....	.....	.....
1910	(*)	(*)	(*)	(*)	(*)	(*)	(*)	(*)	.....	.....	.....	.....	.....	.....	.....	.....
Part owners 1950	627	75,572	613	53,855	41	34,168	41	9,056	107	4,529	105	3,373	96	33,827	91	21,808
1940	456	43,510	453	31,139	11	1,726	11	1,404	(2)	(2)	(2)	(2)	[3] 1	[3] 3	[3] 1	[3] 2
1930	121	(*)	(*)	(*)	13	(*)	(*)	(*)	(2)	(2)	(2)	(2)	[3] 3	(*)	(*)	(*)
1920	(*)	(*)	(*)	(*)	(*)	(*)	(*)	(*)	.....	.....	.....	.....	.....	.....	.....	.....
1910	(*)	(*)	(*)	(*)	(*)	(*)	(*)	(*)	.....	.....	.....	.....	.....	.....	.....	.....
Managers 1950	58	5,909	54	4,654	8	1,682	8	1,682	7	811	7	773	5	419	4	257
1940	267	22,097	264	16,409	6	5,041	6	3,631	(2)	(2)	(2)	(2)	[3] 3	[3] 1,659	[3] 3	[3] 531
1930	2,081	105,369	(*)	(*)	41	2,857	(*)	(*)	(2)	(2)	(2)	(2)	[3] 9	[3] 607	(*)	(*)
1920	123	(*)	(*)	(*)	23	(*)	(*)	(*)	.....	.....	.....	.....	.....	.....	.....	.....
1910	45	(*)	(*)	(*)	18	(*)	(*)	(*)	.....	.....	.....	.....	.....	.....	.....	.....
All tenants 1950	1,728	105,055	1,650	81,582	144	16,019	138	12,293	570	15,789	532	11,385	223	20,677	211	14,138
1940	4,894	224,866	4,687	167,661	224	15,670	204	12,564	(2)	(2)	(2)	(2)	[3] 210	[3] 6,133	[3] 176	[3] 3,370
1930	2,818	163,784	(*)	(*)	348	20,929	(*)	(*)	(2)	(2)	(2)	(2)	[3] 60	[3] 4,038	(*)	(*)
1920	6,052	(*)	(*)	(*)	514	(*)	(*)	(*)	.....	.....	.....	.....	.....	.....	.....	.....
1910	2,163	(*)	(*)	(*)	679	(*)	(*)	(*)	.....	.....	.....	.....	.....	.....	.....	.....

Table 19.—FARMS OF NEGRO AND OTHER NONWHITE OPERATORS BY TENURE—FARMS AND LAND IN FARMS BY USE, FOR THE UNITED STATES: CENSUSES OF 1950 AND 1940

[Figures for divisions and States in tables 26, 27, and 30]

Race and tenure	Number of farms		Land in farms (acres)		Cropland harvested		
	1950	1940	1950	1940	Farms reporting, 1949	Acres	
						1949	1939
Negro operators, total	559,980	681,790	25,995,613	30,785,095	532,899	12,009,960	14,803,104
Owners	194,940	174,010	12,068,774	10,314,283	176,310	3,837,512	3,572,559
Full owners	142,919	142,395	8,361,229	8,215,026	125,299	2,360,295	2,709,038
Part owners	52,021	31,615	3,707,545	2,099,257	51,011	1,477,217	863,521
Managers	245	413	175,846	153,601	211	28,503	48,904
All tenants	364,795	507,367	13,750,993	20,317,211	356,378	8,143,945	11,181,641
Cash	39,464	65,100	2,077,020	3,218,663	37,735	914,754	1,495,545
Share-cash	5,626	6,712	277,382	315,301	5,571	171,989	192,700
Share	97,342	90,455	4,545,937	4,927,721	95,543	2,501,665	2,309,707
Crop-share	95,574	(*)	4,400,749	(*)	93,811	2,436,078	(*)
Livestock-share	1,768	(*)	145,188	(*)	1,732	65,587	(*)
Croppers[1] (South only)	197,413	298,176	5,516,819	9,005,626	194,631	4,026,415	6,021,436
Other and unspecified	24,950	46,924	1,333,835	2,849,900	22,898	529,122	1,162,253
Other	11,407	(*)	634,169	(*)	10,513	239,652	(*)
Unspecified	13,543	(*)	699,666	(*)	12,385	289,470	(*)
Other nonwhite operators, total	20,939	37,281	36,651,377	14,954,836	18,491	955,608	801,953
Owners	13,871	27,088	3,393,406	14,166,443	11,874	360,098	457,537
Full owners	10,542	25,181	1,188,097	13,152,577	8,722	241,586	327,325
Part owners	3,329	1,907	2,205,309	1,013,866	3,152	318,512	130,212
Managers	226	304	32,642,225	113,915	187	139,730	27,958
All tenants	6,842	9,889	615,746	674,478	6,430	255,780	316,458
Cash	1,951	5,133	264,406	306,190	1,786	68,837	128,599
Share-cash	369	296	51,327	45,510	363	29,206	23,001
Share	2,820	2,618	188,469	211,781	2,761	116,657	123,070
Crop-share	2,753	(*)	172,733	(*)	2,696	112,456	(*)
Livestock-share	67	(*)	15,736	(*)	65	4,201	(*)
Croppers[1] (South only)	644	942	23,352	37,252	636	14,942	23,780
Other and unspecified	1,058	900	88,192	73,745	884	26,138	18,008
Other	331	(*)	27,611	(*)	242	5,560	(*)
Unspecified	727	(*)	60,581	(*)	642	20,578	(*)

Race and tenure	Cropland pastured (acres)		Cropland not harvested and not pastured (acres)		Woodland pastured, 1949 (acres)	Woodland not pastured, 1949 (acres)	Other pasture (not cropland and not woodland), 1949 (acres)	Other land (house lots, roads, woodland, etc.), 1949 (acres)
	Cropland used only for pasture, 1949	Plowable pasture, 1939	1949	1939				
Negro operators, total	1,408,637	2,642,058	1,931,571	2,021,449	2,771,793	5,176,465	1,513,728	1,183,574
Owners	890,193	1,200,867	1,043,569	774,874	1,734,121	2,972,410	951,204	639,880
Full owners	657,581	972,147	764,685	622,217	1,272,228	2,175,639	661,419	469,497
Part owners	232,612	228,720	278,884	152,657	461,893	796,771	289,785	170,383
Managers	18,898	21,118	7,962	8,868	35,639	45,480	29,920	9,444
All tenants	499,546	1,420,073	880,040	1,237,707	1,002,033	2,158,575	532,604	534,250
Cash	92,807	258,404	179,871	245,067	244,384	448,630	104,486	92,088
Share-cash	9,707	22,972	19,234	20,188	23,838	27,684	14,411	10,519
Share	207,642	456,135	309,448	356,972	359,050	757,752	217,845	192,535
Crop-share	196,563	(*)	302,765	(*)	337,783	730,899	209,346	187,315
Livestock-share	11,079	(*)	6,683	(*)	21,267	26,853	8,499	5,220
Croppers[1] (South only)	114,728	422,866	250,241	392,814	217,202	622,117	110,374	175,742
Other and unspecified	74,662	259,696	121,246	222,666	157,559	302,392	85,488	63,366
Other	34,080	(*)	62,521	(*)	83,122	143,970	40,423	30,401
Unspecified	40,582	(*)	58,725	(*)	74,437	158,422	45,065	32,965
Other nonwhite operators, total	195,238	444,144	177,598	214,165	8,313,861	149,690	26,590,929	268,338
Owners	144,971	378,805	121,030	166,739	232,554	99,551	2,100,241	134,846
Full owners	90,396	240,862	57,249	132,346	135,555	69,763	520,681	72,752
Part owners	54,575	137,943	63,781	34,393	96,999	29,788	1,579,560	62,094
Managers	30,317	12,984	30,293	3,538	8,033,646	11,110	24,293,072	104,057
All tenants	19,950	52,355	26,275	43,888	47,661	39,029	197,616	29,435
Cash	7,677	26,541	8,525	17,309	20,355	8,010	140,301	10,701
Share-cash	1,310	2,758	4,364	4,740	3,261	2,571	8,341	2,274
Share	4,706	10,219	8,056	15,350	8,161	20,163	21,263	9,463
Crop-share	4,137	(*)	7,897	(*)	7,705	19,761	11,570	9,207
Livestock-share	569	(*)	159	(*)	456	402	9,693	256
Croppers[1] (South only)	429	814	633	1,425	1,809	3,648	1,165	726
Other and unspecified	5,828	12,023	4,697	5,064	14,075	4,537	26,546	6,271
Other	2,653	(*)	1,582	(*)	4,638	2,077	8,935	2,166
Unspecified	3,175	(*)	3,115	(*)	9,437	2,560	17,611	4,105

(*) Not available.

[1] See text.

Table 20.—FARMS AND FARM CHARACTERISTICS BY TENURE OF OPERATOR,

[Data are based on reports for only a sample of farms. See text.

	Item	Total, all farms	Commercial farms by tenure			
			Commercial, total	Full owners	Part owners	Managers
	FARMS, ACREAGE, AND VALUE					
1	Farms.....number..	5,379,250	3,706,412	1,812,999	729,275	19,705
2	Percent distribution.....percent..	100.0	68.9	33.7	13.6	0.4
3	Land owned by farm operators.....farms reporting..	3,932,388	2,542,274	1,812,999	729,275	(*)
4	acres..	720,488,414	624,468,016	380,188,810	244,279,206	(*)
5	Land rented from others by farm operators.....farms reporting..	2,264,575	1,873,708	xxxxxxxxxxxxxx	729,275	(*)
6	acres..	409,297,098	387,713,147	xxxxxxxxxxxxxx	191,752,656	(*)
7	Land managed by farm operators.....farms reporting..	23,163	19,705	.....	.....	19,705
8	acres..	110,152,156	70,646,959	.....	.....	70,646,959
9	Land rented to others by farm operators.....farms reporting..	724,531	471,690	328,188	109,074	3,549
10	acres..	80,148,648	61,473,620	35,652,661	21,104,897	2,883,993
11	Land in farms.....acres..	1,159,789,020	1,021,354,502	344,536,149	414,926,965	67,762,966
12	Average size of farm.....acres..	215.6	275.6	190.0	569.0	3,438.9
13	Percent distribution.....percent..	100.0	88.1	29.7	35.8	5.8
14	Value of land and buildings.....average per farm, dollars..	13,911	17,696	14,240	27,866	120,221
15	average per acre, dollars..	66.75	65.10	75.15	48.95	35.79
16	Proportion of farms reporting value.....percent..	87	88	90	85	78
17	Proportion of land in farms for which value was reported.....percent..	85	87	89	85	81
	Land in farms according to use:					
18	Cropland harvested.....farms reporting..	4,744,308	3,523,084	1,666,549	714,012	17,655
19	acres..	345,528,410	328,050,079	110,410,113	113,702,103	6,218,244
20	1 to 9 acres.....farms reporting..	889,949	258,621	170,606	21,874	634
21	10 to 19 acres.....farms reporting..	768,361	461,001	231,120	45,975	645
22	20 to 29 acres.....farms reporting..	574,612	429,565	219,919	52,285	714
23	30 to 49 acres.....farms reporting..	685,449	588,607	330,911	88,094	1,452
24	50 to 99 acres.....farms reporting..	815,017	780,779	409,760	161,972	3,298
25	100 to 199 acres.....farms reporting..	624,464	619,481	216,583	170,380	4,303
26	200 acres and over.....farms reporting..	386,456	385,030	87,650	173,432	6,529
27	Cropland used only for pasture.....farms reporting..	2,142,993	1,577,312	869,378	340,394	8,279
28	acres..	69,841,001	59,510,758	29,331,680	17,957,872	1,877,390
29	Cropland not harvested and not pastured.....farms reporting..	1,556,392	1,035,792	498,887	269,005	5,727
30	acres..	64,001,705	53,659,397	16,764,660	24,059,400	1,463,623
31	Cultivated summer fallow.....farms reporting..	209,552	194,593	64,973	82,779	906
32	acres..	25,602,164	25,118,129	5,190,542	14,120,057	481,196
33	Other.....farms reporting..	1,412,194	902,696	452,295	214,849	5,055
34	acres..	38,399,541	28,541,268	11,574,118	9,939,343	982,427
35	Woodland pastured.....farms reporting..	1,712,385	1,219,796	705,863	261,828	6,518
36	acres..	135,119,501	110,000,324	47,086,651	39,874,904	8,447,353
37	Woodland not pastured.....farms reporting..	1,658,725	1,068,506	634,232	216,052	6,640
38	acres..	85,155,253	60,245,206	34,506,449	13,317,050	3,109,990
39	Other pasture (not cropland and not woodland).....farms reporting..	2,055,493	1,540,810	784,259	378,961	8,547
40	acres..	414,731,311	371,803,649	90,415,758	193,854,187	45,063,618
41	Other land (house lots, roads, wasteland, etc.).....farms reporting..	4,710,010	3,267,937	1,690,474	687,084	17,261
42	acres..	45,411,839	38,085,089	16,020,838	12,161,449	1,582,748
43	Cropland, total.....farms reporting..	5,057,893	3,600,673	1,728,461	720,768	18,367
44	acres..	479,371,116	441,220,234	156,506,453	155,719,375	9,559,257
45	Land pastured, total.....farms reporting..	4,065,379	2,920,620	1,548,328	649,298	14,972
46	acres..	619,691,813	541,314,731	166,834,089	251,686,963	55,388,361
47	Woodland, total.....farms reporting..	2,753,552	1,845,682	1,076,939	381,419	10,602
48	acres..	220,274,754	170,245,530	81,593,100	53,191,954	11,557,343
	Proportion of farms reporting—					
49	Cropland harvested.....percent..	88.2	95.1	91.9	97.9	89.6
50	1 to 9 acres.....percent..	16.5	7.0	9.4	3.0	3.2
51	10 to 19 acres.....percent..	14.3	12.4	12.7	6.3	3.3
52	20 to 29 acres.....percent..	10.7	11.6	12.1	7.2	3.6
53	30 to 49 acres.....percent..	12.7	15.9	18.3	12.1	7.4
54	50 to 99 acres.....percent..	15.2	21.1	22.6	22.2	16.7
55	100 to 199 acres.....percent..	11.6	16.7	11.9	23.4	22.2
56	200 acres and over.....percent..	7.2	10.4	4.8	23.8	33.1
57	Cropland used only for pasture.....percent..	39.8	42.6	48.0	46.7	42.0
58	Cropland not harvested and not pastured.....percent..	28.9	27.9	27.5	36.9	29.1
59	Cultivated summer fallow.....percent..	3.9	5.3	3.6	11.4	4.6
60	Other.....percent..	26.3	24.4	24.9	29.5	25.7
61	Woodland pastured.....percent..	31.8	32.9	38.9	35.9	33.1
62	Woodland not pastured.....percent..	30.8	28.8	35.0	29.6	33.7
63	Other pasture (not cropland and not woodland).....percent..	38.2	41.6	43.3	52.0	43.4
64	Other land (house lots, roads, wasteland, etc.).....percent..	87.6	88.2	93.2	94.2	87.6
65	Cropland, total.....percent..	94.0	97.1	95.3	98.8	93.2
66	Land pastured, total.....percent..	75.6	78.8	85.4	89.0	76.0
67	Woodland, total.....percent..	51.2	49.8	59.4	52.3	53.8
	Percent distribution of farms reporting—					
68	Cropland harvested.....percent..	100.0	74.3	35.1	15.0	0.4
69	1 to 9 acres.....percent..	100.0	29.1	19.2	2.5	0.1
70	10 to 19 acres.....percent..	100.0	60.0	30.1	6.0	0.1
71	20 to 29 acres.....percent..	100.0	74.8	38.3	9.1	0.1
72	30 to 49 acres.....percent..	100.0	85.9	48.3	12.9	0.2
73	50 to 99 acres.....percent..	100.0	95.8	50.3	19.9	0.4
74	100 to 199 acres.....percent..	100.0	99.2	34.7	27.3	0.7
75	200 acres and over.....percent..	100.0	99.6	22.7	44.9	1.7
76	Cropland used only for pasture.....percent..	100.0	73.6	40.6	15.9	0.4
77	Cropland not harvested and not pastured.....percent..	100.0	66.6	32.1	17.3	0.4
78	Cultivated summer fallow.....percent..	100.0	92.9	31.0	39.5	0.4
79	Other.....percent..	100.0	63.9	32.0	15.2	0.4
80	Woodland pastured.....percent..	100.0	71.2	41.2	15.3	0.4
81	Woodland not pastured.....percent..	100.0	64.4	38.2	13.0	0.4
82	Other pasture (not cropland and not woodland).....percent..	100.0	75.0	38.2	18.4	0.4
83	Other land (house lots, roads, wasteland, etc.).....percent..	100.0	69.4	35.9	14.6	0.4
84	Cropland, total.....percent..	100.0	71.2	34.2	14.3	0.4
85	Land pastured, total.....percent..	100.0	71.8	38.1	16.0	0.4
86	Woodland, total.....percent..	100.0	67.0	39.1	13.9	0.4

See footnotes at end of table.

FOR THE UNITED STATES: CENSUS OF 1950

Data for States in tables 31 to 74 and in Volume I]

Commercial farms by tenure—Continued							Other farms	
Tenants								
All tenants	Cash	Share-cash	Crop-share	Livestock-share	Croppers[1] (South only)	Other and unspecified		
1,144,433	133,277	190,046	347,260	112,075	278,466	83,309	1,672,838	1
21.3	2.5	3.5	6.5	2.1	5.2	1.5	31.1	2
xxxxxxxxxxxxxxxxxx	xxxxxxxxxxxxxxxxxx	xxxxxxxxxxxxxxxxxx	xxxxxxxxxxxxxxxxxx	xxxxxxxxxxxxxxxxxx	xxxxxxxxxxxxxxxxxx	xxxxxxxxxxxxxxxxxx	1,390,114	3
xxxxxxxxxxxxxxxxxx	xxxxxxxxxxxxxxxxxx	xxxxxxxxxxxxxxxxxx	xxxxxxxxxxxxxxxxxx	xxxxxxxxxxxxxxxxxx	xxxxxxxxxxxxxxxxxx	xxxxxxxxxxxxxxxxxx	96,020,398	4
1,144,433	133,277	190,046	347,260	112,075	278,466	83,309	390,867	5
195,960,491	38,327,298	49,078,738	54,129,491	27,706,536	12,192,846	14,525,582	21,583,951	6
.....	.....	.....	.....	.....	.....	.....	3,458	7
.....	.....	.....	.....	.....	.....	.....	39,505,197	8
30,879	6,988	3,988	11,176	1,717	2,960	4,050	252,841	9
1,832,069	635,314	283,562	465,149	78,505	123,569	245,970	18,675,028	10
194,128,422	37,691,984	48,795,176	53,664,342	27,628,031	12,069,277	14,279,612	138,434,518	11
169.6	282.8	256.8	154.5	246.5	43.3	171.4	82.8	12
16.7	3.2	4.2	4.6	2.4	1.0	1.2	11.9	13
15,276	16,720	28,450	13,237	27,797	3,672	12,588	5,406	14
90.23	60.15	110.58	85.57	113.10	86.07	74.54	82.09	15
87	89	89	87	86	87	80	87	16
87	87	89	88	85	86	79	69	17
1,124,868	123,737	189,396	345,520	111,415	277,393	77,407	1,221,224	18
97,719,619	9,169,694	30,692,427	31,050,383	14,183,966	7,385,641	5,237,508	17,478,331	19
65,507	6,558	1,016	14,014	781	36,756	6,382	631,328	20
183,261	14,152	3,631	50,611	2,119	100,711	12,037	307,360	21
156,647	16,028	4,558	57,529	3,309	63,539	11,684	145,047	22
168,150	23,755	9,222	62,454	9,146	48,928	14,645	96,842	23
205,749	33,957	33,370	64,662	35,248	21,447	17,065	34,238	24
228,135	22,545	86,611	57,988	45,215	4,592	11,184	4,983	25
117,419	6,742	50,988	38,262	15,597	1,420	4,410	1,426	26
359,261	50,197	81,322	97,073	70,107	31,045	29,517	565,681	27
10,343,816	1,840,689	2,293,866	2,231,062	2,465,973	562,900	949,326	10,330,243	28
262,173	30,984	47,428	101,861	21,752	38,269	21,879	520,600	29
11,371,714	867,727	2,458,891	5,780,749	1,018,385	495,581	750,381	10,342,308	30
45,935	2,781	14,376	22,850	3,508	361	2,059	14,959	31
5,326,334	153,696	1,147,367	3,386,624	426,230	13,122	199,295	484,035	32
230,497	29,054	38,200	85,330	19,510	37,992	20,411	509,498	33
6,045,380	714,031	1,311,524	2,394,125	592,155	482,459	551,086	9,858,273	34
245,587	41,417	34,108	72,611	45,893	26,944	24,614	492,589	35
14,591,416	5,257,839	1,905,224	2,683,865	2,230,897	895,038	1,618,553	25,119,177	36
211,582	28,515	20,864	76,408	24,507	37,846	23,442	590,219	37
9,311,717	1,719,600	656,404	3,259,333	819,948	1,572,178	1,284,254	24,910,047	38
369,043	52,548	102,326	105,564	54,572	23,516	30,517	514,683	39
42,470,086	17,491,356	8,475,791	6,314,254	5,614,756	742,561	3,831,368	42,927,662	40
873,118	115,523	180,581	266,982	108,062	133,016	68,954	1,442,073	41
8,320,054	1,345,079	2,312,573	2,344,696	1,294,106	415,378	608,222	7,326,750	42
1,133,077	127,429	189,814	346,687	111,704	278,027	79,416	1,457,220	43
119,435,149	11,878,110	35,445,184	39,062,194	17,668,324	8,444,122	6,937,215	38,150,882	44
708,022	102,694	173,402	205,832	106,365	61,202	58,527	1,144,759	45
67,405,318	24,589,884	12,674,881	11,229,181	10,311,626	2,200,499	6,399,247	78,377,082	46
376,722	58,427	47,863	120,331	59,374	51,883	38,844	907,870	47
23,903,133	6,977,439	2,561,628	5,943,198	3,050,845	2,467,216	2,902,807	50,029,224	48
98.3	92.8	99.7	99.5	99.4	99.6	92.9	73.0	49
5.7	4.9	0.5	4.0	0.7	13.2	7.7	37.7	50
16.0	10.6	1.9	14.6	1.9	36.2	14.4	18.4	51
13.7	12.0	2.4	16.6	3.0	22.8	14.0	8.7	52
14.7	17.8	4.9	18.0	8.2	17.6	17.6	5.8	53
18.0	25.5	17.6	18.6	31.5	7.7	20.5	2.0	54
19.9	16.9	45.6	16.7	40.3	1.6	13.4	0.3	55
10.3	5.1	26.8	11.0	13.9	0.5	5.3	0.1	56
31.4	37.7	42.8	28.0	62.6	11.1	35.4	33.8	57
22.9	23.2	25.0	29.3	19.4	13.7	26.3	31.1	58
4.0	2.1	7.6	6.6	3.1	0.1	2.5	0.9	59
20.1	21.8	20.1	24.6	17.4	13.6	24.5	30.5	60
21.5	31.1	17.9	20.9	40.9	9.7	29.5	29.4	61
18.5	21.4	11.0	22.0	21.9	13.6	28.1	35.3	62
32.2	39.4	53.8	30.4	48.7	8.4	36.6	30.8	63
76.3	86.7	95.0	76.9	96.4	47.8	82.8	86.2	64
99.0	95.6	99.9	99.8	99.7	99.8	95.3	87.1	65
61.9	77.1	91.2	59.3	94.9	22.0	70.3	68.4	66
32.9	43.8	25.2	34.7	53.0	18.6	46.6	54.3	67
23.7	2.6	4.0	7.3	2.3	5.8	1.6	25.7	68
7.4	0.7	0.1	1.6	0.1	4.1	0.7	70.9	69
23.9	1.8	0.5	6.6	0.3	13.1	1.6	40.0	70
27.3	2.8	0.8	10.0	0.6	11.1	2.0	25.2	71
24.5	3.5	1.3	9.1	1.3	7.1	2.1	14.1	72
25.2	4.2	4.1	7.9	4.3	2.6	2.1	4.2	73
36.5	3.6	13.9	9.3	7.2	0.7	1.8	0.8	74
30.4	1.7	13.2	9.9	4.0	0.4	1.1	0.4	75
16.8	2.3	3.8	4.5	3.3	1.4	1.4	26.4	76
16.8	2.0	3.0	6.5	1.4	2.5	1.4	33.4	77
21.9	1.3	6.9	10.9	1.7	0.2	1.0	7.1	78
16.3	2.1	2.7	6.0	1.4	2.7	1.4	36.1	79
14.3	2.4	2.0	4.2	2.7	1.6	1.4	28.8	80
12.8	1.7	1.3	4.6	1.5	2.3	1.4	35.6	81
18.0	2.6	5.0	5.1	2.7	1.1	1.5	25.0	82
18.5	2.5	3.8	5.7	2.3	2.8	1.5	30.6	83
22.4	2.5	3.8	6.9	2.2	5.5	1.6	28.8	84
17.4	2.5	4.3	5.1	2.6	1.5	1.4	28.2	85
13.7	2.1	1.7	4.4	2.2	1.9	1.4	33.0	86

Table 20.—FARMS AND FARM CHARACTERISTICS BY TENURE OF OPERATOR,

[Data are based on reports for only a sample of farms. See text.

	Item	Total, all farms	Commercial farms by tenure			
			Commercial, total	Full owners	Part owners	Managers
	FARMS, ACREAGE, AND VALUE—Continued					
	Average acreage per farm reporting—					
1	Cropland harvested.....acres..	72.8	93.1	66.3	159.2	352.2
2	Cropland used only for pasture.....acres..	32.6	37.7	33.7	52.8	226.8
3	Cropland not harvested and not pastured.....acres..	41.1	51.8	33.6	89.4	255.6
4	Cultivated summer fallow.....acres..	122.2	129.1	79.9	170.6	531.1
5	Other.....acres..	27.2	31.6	25.6	46.3	194.3
6	Woodland pastured.....acres..	78.9	90.2	66.7	152.3	1,296.0
7	Woodland not pastured.....acres..	51.3	56.4	54.4	61.6	468.4
8	Other pasture (not cropland and not woodland).....acres..	201.8	241.3	115.3	511.5	5,272.4
9	Other land (house lots, roads, wasteland, etc.).....acres..	9.6	11.7	9.5	17.7	91.7
10	Cropland, total.....acres..	94.8	122.5	90.5	216.0	520.5
11	Land pastured, total.....acres..	152.4	185.3	107.8	387.6	3,699.5
12	Woodland, total.....acres..	80.0	92.2	75.8	139.5	1,090.1
	Proportion of land in farms represented by—					
13	Cropland harvested.....percent..	29.8	32.1	32.0	27.4	9.2
14	Cropland used only for pasture.....percent..	6.0	5.8	8.5	4.3	2.8
15	Cropland not harvested and not pastured.....percent..	5.5	5.3	4.9	5.8	2.2
16	Cultivated summer fallow.....percent..	2.2	2.5	1.5	3.4	0.7
17	Other.....percent..	3.3	2.8	3.4	2.4	1.4
18	Woodland pastured.....percent..	11.7	10.8	13.7	9.6	12.5
19	Woodland not pastured.....percent..	7.3	5.9	10.0	3.2	4.6
20	Other pasture (not cropland and not woodland).....percent..	35.8	36.4	26.2	46.7	66.5
21	Other land (house lots, roads, wasteland, etc.).....percent..	3.9	3.7	4.6	2.9	2.3
22	Cropland, total.....percent..	41.3	43.2	45.4	37.5	14.1
23	Land pastured, total.....percent..	53.4	53.0	48.4	60.7	81.7
24	Woodland, total.....percent..	19.0	16.7	23.7	12.8	17.1
	Percent distribution of acreage of—					
25	Cropland harvested.....percent..	100.0	94.9	32.0	32.9	1.8
26	Cropland used only for pasture.....percent..	100.0	85.2	42.0	25.7	2.7
27	Cropland not harvested and not pastured.....percent..	100.0	83.8	26.2	37.6	2.3
28	Cultivated summer fallow.....percent..	100.0	98.1	20.3	55.2	1.9
29	Other.....percent..	100.0	74.3	30.1	25.9	2.6
30	Woodland pastured.....percent..	100.0	81.4	34.8	29.5	6.3
31	Woodland not pastured.....percent..	100.0	70.7	40.5	15.6	3.7
32	Other pasture (not cropland and not woodland).....percent..	100.0	89.6	21.8	46.7	10.9
33	Other land (house lots, roads, wasteland, etc.).....percent..	100.0	83.9	35.3	26.8	3.5
34	Cropland, total.....percent..	100.0	92.0	32.6	32.5	2.0
35	Land pastured, total.....percent..	100.0	87.4	26.9	40.6	8.9
36	Woodland, total.....percent..	100.0	77.3	37.0	24.1	5.2
37	Irrigated land in farms.....farms reporting..	306,617	246,463	141,505	56,110	4,228
38	Proportion of farms reporting.....percent..	5.7	6.6	7.8	7.7	21.5
39	Percent distribution.....percent..	100.0	80.4	46.2	18.3	1.4
40	acres..	25,832,480	24,941,641	9,426,951	8,585,966	2,252,389
41	Average per farm.....acres..	84.2	101.2	66.6	153.0	532.7
42	Proportion of land in farms.....percent..	2.2	2.4	2.7	2.1	3.3
43	Percent distribution.....percent..	100.0	96.6	36.5	33.2	8.7
44	Land irrigated by sprinklers.....farms reporting..	25,987	20,602	13,213	4,789	620
45	Proportion of irrigated farms.....percent..	8.5	8.4	9.3	8.5	14.7
46	Percent distribution.....percent..	100.0	79.3	50.8	18.4	2.4
47	acres..	660,913	629,627	267,142	205,456	86,073
48	Average per farm.....acres..	25.4	30.6	20.2	42.9	138.8
49	Percent of total irrigated land.....percent..	2.6	2.5	2.8	2.4	3.8
50	Percent distribution.....percent..	100.0	95.3	40.4	31.1	13.0
	FARM OPERATORS					
51	Residing on farm operated.....operators reporting..	5,005,595	3,451,932	1,699,698	674,535	15,716
52	Not residing on farm operated.....operators reporting..	248,685	174,793	73,513	40,569	3,337
	Proportion of operators reporting as to residence—					
53	Residing on farm operated.....percent..	95.3	95.2	95.9	94.3	82.5
54	Not residing on farm operated.....percent..	4.7	4.8	4.1	5.7	17.5
55	With other income of family exceeding value of agricultural products sold.....operators reporting..	1,566,154	335,547	211,425	55,034	1,679
56	Proportion of operators reporting.....percent..	29.1	9.1	11.7	7.5	8.5
57	Percent distribution.....percent..	100.0	21.4	13.5	3.5	0.1
	Off-farm work:					
58	Working off their farms, total.....operators reporting..	2,089,834	990,387	474,705	207,433	3,324
59	1 to 99 days.....operators reporting..	835,224	653,591	267,641	146,541	1,128
60	100 days or more.....operators reporting..	1,254,610	336,796	207,064	60,892	2,196
61	Not working off their farms.....operators reporting..	3,150,267	2,617,742	1,284,957	507,260	14,682
	Proportion of operators reporting as to off-farm work—					
62	Working off their farms, total.....percent..	39.9	27.4	27.0	29.0	18.5
63	1 to 99 days.....percent..	15.9	18.1	15.2	20.5	6.3
64	100 days or more.....percent..	23.9	9.3	11.8	8.5	12.2
65	Not working off their farms.....percent..	60.1	72.6	73.0	71.0	81.5

See footnotes at end of table.

FOR THE UNITED STATES: CENSUS OF 1950—Continued

Data for States in tables 31 to 74 and in Volume I]

Commercial farms by tenure—Continued							Other farms	
Tenants								
All tenants	Cash	Share-cash	Crop-share	Livestock-share	Croppers[1] (South only)	Other and unspecified		
86.9	74.1	162.1	89.9	127.3	26.6	67.7	14.3	1
28.8	36.7	28.2	23.0	35.2	18.1	32.2	18.3	2
43.4	28.0	51.8	56.8	46.8	12.9	34.3	19.9	3
116.0	55.3	79.8	148.2	121.5	36.3	96.8	32.4	4
26.2	24.6	34.3	28.1	30.4	12.7	27.0	19.3	5
59.4	126.9	55.9	37.0	48.6	33.2	65.8	51.0	6
44.0	60.3	31.5	42.7	33.5	41.5	54.8	42.2	7
115.1	332.9	82.8	59.8	102.9	31.6	125.5	83.4	8
9.5	11.6	12.8	8.8	12.0	3.1	8.8	5.1	9
105.4	93.2	186.7	112.7	158.2	30.4	87.4	26.2	10
95.2	239.4	73.1	54.6	96.9	36.0	109.3	68.5	11
63.5	119.4	53.5	49.4	51.4	47.6	74.7	55.1	12
50.3	24.3	62.9	57.9	51.3	61.2	36.7	12.6	13
5.3	4.9	4.7	4.2	8.9	4.7	6.6	7.5	14
5.9	2.3	5.0	10.8	3.7	4.1	5.3	7.5	15
2.7	0.4	2.4	6.3	1.5	0.1	1.4	0.3	16
3.1	1.9	2.7	4.5	2.1	4.0	3.9	7.1	17
7.5	13.9	3.9	5.0	8.1	7.4	11.3	18.1	18
4.8	4.6	1.3	6.1	3.0	13.0	9.0	18.0	19
21.9	46.4	17.4	11.8	20.3	6.2	26.8	31.0	20
4.3	3.6	4.7	4.4	4.7	3.4	4.3	5.3	21
61.5	31.5	72.6	72.8	64.0	70.0	48.6	27.6	22
34.7	65.2	26.0	20.9	37.3	18.2	44.8	56.6	23
12.3	18.5	5.2	11.1	11.0	20.4	20.3	36.1	24
28.3	2.7	8.9	9.0	4.1	2.1	1.5	5.1	25
14.8	2.6	3.3	3.2	3.5	0.8	1.4	14.8	26
17.8	1.4	3.8	9.0	1.6	0.8	1.2	16.2	27
20.8	0.6	4.5	13.2	1.7	0.1	0.8	1.9	28
15.7	1.9	3.4	6.2	1.5	1.3	1.4	25.7	29
10.8	3.9	1.4	2.0	1.7	0.7	1.2	18.6	30
10.9	2.0	0.8	3.8	1.0	1.8	1.5	29.3	31
10.2	4.2	2.0	1.5	1.4	0.2	0.9	10.4	32
18.3	3.0	5.1	5.2	2.8	0.9	1.3	16.1	33
24.9	2.5	7.4	8.1	3.7	1.8	1.4	8.0	34
10.9	4.0	2.0	1.8	1.7	0.4	1.0	12.6	35
10.9	3.2	1.2	2.7	1.4	1.1	1.3	22.7	36
44,620	9,325	5,069	21,424	3,430	1,064	4,308	60,154	37
3.9	7.0	2.7	6.2	3.1	0.4	5.2	3.6	38
14.6	3.0	1.7	7.0	1.1	0.3	1.4	19.6	39
4,676,335	753,708	576,685	2,549,664	420,328	72,032	303,918	890,839	40
104.8	80.8	113.8	119.0	122.5	67.7	70.5	14.8	41
2.4	2.0	1.2	4.8	1.5	0.6	2.1	0.6	42
18.1	2.9	2.2	9.9	1.6	0.3	1.2	3.4	43
1,980	885	162	351	214	156	212	5,385	44
4.4	9.5	3.2	1.6	6.2	14.7	4.9	9.0	45
7.6	3.4	0.6	1.4	0.8	0.6	0.8	20.7	46
70,956	28,253	8,894	19,278	8,666	830	5,035	31,286	47
35.8	31.9	54.9	54.9	40.5	5.3	23.8	5.8	48
1.5	3.7	1.5	0.8	2.1	1.2	1.7	3.5	49
10.7	4.3	1.3	2.9	1.3	0.1	0.8	4.7	50
1,061,983	122,027	181,515	311,916	108,201	264,753	73,571	1,553,663	51
57,374	9,042	6,031	27,234	2,700	7,237	5,130	73,892	52
94.9	93.1	96.8	92.0	97.6	97.3	93.5	95.5	53
5.1	6.9	3.2	8.0	2.4	2.7	6.5	4.5	54
67,409	11,880	7,241	20,106	5,274	15,412	7,496	1,230,607	55
5.9	8.9	3.8	5.8	4.7	5.5	9.0	73.6	56
4.3	0.8	0.5	1.3	0.3	1.0	0.5	78.6	57
304,925	38,179	47,888	91,330	26,309	80,266	20,953	1,099,447	58
238,281	25,567	39,969	71,606	20,685	66,313	14,141	181,633	59
66,644	12,612	7,919	19,724	5,624	13,953	6,812	917,814	60
810,843	92,248	138,263	247,617	83,040	192,232	57,443	532,525	61
27.3	29.3	25.7	26.9	24.1	29.5	26.7	67.4	62
21.4	19.6	21.5	21.1	18.9	24.3	18.0	11.1	63
6.0	9.7	4.3	5.8	5.1	5.1	8.7	56.2	64
72.7	70.7	74.3	73.1	75.9	70.5	73.3	32.6	65

Table 20.—FARMS AND FARM CHARACTERISTICS BY TENURE OF OPERATOR,

[Data are based on reports for only a sample of farms. See text.

	Item	Total, all farms	Commercial farms by tenure			
			Commercial, total	Full owners	Part owners	Managers
	FARM OPERATORS—Continued					
	Operators by age:					
1	Under 25 years.....operators reporting..	163,726	121,380	16,912	10,614	573
2	25-34 years.....operators reporting..	791,323	573,283	157,869	105,338	3,364
3	35-44 years.....operators reporting..	1,186,918	832,925	330,045	198,423	5,175
4	45-54 years.....operators reporting..	1,157,085	806,949	416,652	187,855	3,917
5	55-64 years.....operators reporting..	1,000,350	696,096	443,878	133,819	2,464
6	65 years and over.....operators reporting..	744,594	452,191	343,553	55,390	978
7	Average age.....years..	48.3	47.6	52.5	46.7	44.0
	Proportion of operators reporting as to age—					
8	Under 25 years.....percent..	3.2	3.5	1.0	1.5	3.5
9	25-34 years.....percent..	15.7	16.5	9.2	15.2	20.4
10	35-44 years.....percent..	23.5	23.9	19.3	28.7	31.4
11	45-54 years.....percent..	22.9	23.2	24.4	27.2	23.8
12	55-64 years.....percent..	19.8	20.0	26.0	19.4	15.0
13	65 years and over.....percent..	14.8	13.0	20.1	8.0	5.9
	Operators by years on present farm:					
14	Less than 5 years.....operators reporting..	1,855,558	1,240,238	391,111	173,557	7,852
15	1 year or less.....operators reporting..	471,320	287,736	63,580	23,335	2,215
16	5-9 years.....operators reporting..	1,011,185	703,266	327,830	157,485	4,136
17	10 years or more.....operators reporting..	2,191,287	1,554,174	983,701	360,789	5,924
18	Average on present farm.....years..	13	13	17	14	10
	Proportion of operators reporting as to years on farm—					
19	Less than 5 years.....percent..	36.7	35.5	23.0	25.1	43.8
20	1 year or less.....percent..	9.3	8.2	3.7	3.4	12.4
21	5-9 years.....percent..	20.0	20.1	19.3	22.8	23.1
22	10 years or more.....percent..	43.3	44.4	57.8	52.1	33.1
	Percent distribution of operators on present farms—					
23	Less than 5 years.....percent..	100.0	66.8	21.1	9.4	0.4
24	1 year or less.....percent..	100.0	61.0	13.5	5.0	0.5
25	5-9 years.....percent..	100.0	69.5	32.4	15.6	0.4
26	10 years or more.....percent..	100.0	70.9	44.9	16.5	0.3
	SPECIFIED FACILITIES					
27	Telephone.....farms reporting..	2,057,556	1,583,467	852,279	368,989	11,953
28	Electricity.....farms reporting..	4,213,599	2,980,354	1,544,422	620,954	16,703
29	From a power line.....farms reporting..	4,154,359	2,927,852	1,525,682	597,873	16,078
30	Average of last monthly electric bill.....dollars..	7.39	8.29	8.10	9.67	52.81
31	From a home plant.....farms reporting..	59,240	52,502	18,740	23,081	625
32	Electric water pump.....farms reporting..	2,018,578	1,536,582	867,717	354,821	12,113
33	Electric hot-water heater.....farms reporting..	936,066	728,774	418,548	180,740	7,310
34	Home freezer.....farms reporting..	650,512	518,245	281,865	134,569	4,942
35	Electric washing machine.....farms reporting..	3,160,141	2,289,966	1,236,969	510,978	12,552
36	Electric chick brooder.....farms reporting..	800,477	647,316	341,623	147,894	4,122
37	Electric power feed grinder.....farms reporting..	61,923	51,999	29,143	12,481	1,427
	Proportion of farms reporting—					
38	Telephone.....percent..	38.2	42.7	47.0	50.6	60.7
39	Electricity.....percent..	78.3	80.4	85.2	85.1	84.8
40	Electric water pump.....percent..	37.5	41.5	47.9	48.7	61.5
41	Electric hot-water heater.....percent..	17.4	19.7	23.1	24.8	37.1
42	Home freezer.....percent..	12.1	14.0	15.5	18.5	25.1
43	Electric washing machine.....percent..	58.7	61.8	68.2	70.1	63.7
44	Electric chick brooder.....percent..	14.9	17.5	18.8	20.3	20.9
45	Electric power feed grinder.....percent..	1.2	1.4	1.6	1.7	7.2
	Proportion of farms reporting electricity that also reported—					
46	Electric water pump.....percent..	47.9	51.6	56.2	57.1	72.5
47	Electric hot-water heater.....percent..	22.2	24.5	27.1	29.1	43.8
48	Home freezer.....percent..	15.4	17.4	18.3	21.7	29.6
49	Electric washing machine.....percent..	75.0	76.8	80.1	82.3	75.2
50	Electric chick brooder.....percent..	19.0	21.7	22.1	23.8	24.7
51	Electric power feed grinder.....percent..	1.5	1.7	1.9	2.0	8.5
	SPECIFIED EQUIPMENT ON FARMS					
52	Milking machine.....farms reporting..	636,341	614,347	322,493	147,372	4,096
53	Grain combines.....farms reporting..	665,378	647,857	225,813	228,210	5,288
54	number..	713,633	694,951	237,715	251,815	7,065
55	Corn pickers.....farms reporting..	447,387	442,599	145,543	127,971	2,470
56	number..	455,519	450,603	147,435	131,061	2,884
57	Pick-up hay balers.....farms reporting..	191,658	183,906	75,017	61,087	4,060
58	number..	195,858	187,821	76,468	62,478	4,474
59	Silos.....farms reporting..	557,188	534,250	288,231	132,863	5,281
	Proportion of farms reporting—					
60	Milking machine.....percent..	11.8	16.6	17.8	20.2	20.8
61	Grain combines.....percent..	12.4	17.5	12.5	31.3	26.8
62	Corn pickers.....percent..	8.3	11.9	8.0	17.5	12.5
63	Pick-up hay balers.....percent..	3.6	5.0	4.1	8.4	20.6
64	Silos.....percent..	10.4	14.4	15.9	18.2	26.8
65	Motortrucks.....farms reporting..	1,840,391	1,484,156	726,692	408,617	14,224
66	Proportion of farms reporting.....percent..	34.2	40.0	40.1	56.0	72.2
67	Percent distribution.....percent..	100.0	80.6	39.5	22.2	0.8
68	number..	2,206,670	1,810,744	857,560	536,690	36,605
69	Percent distribution.....percent..	100.0	82.1	38.9	24.3	1.7
70	Year of newest model.....farms reporting..	1,789,974	1,442,012	705,798	397,434	13,331
71	Proportion of farms reporting motortrucks.....percent..	97.3	97.2	97.1	97.3	93.7
72	Under 5 years.....farms reporting..	864,949	720,393	343,162	217,812	9,253
73	5-9 years.....farms reporting..	231,374	183,519	89,035	49,311	1,622
74	10 years and over.....farms reporting..	693,651	538,100	273,601	130,311	2,456
	Percent distribution:					
75	All farms reporting.....percent..	100.0	100.0	100.0	100.0	100.0
76	Under 5 years.....percent..	48.3	50.0	48.6	54.8	69.4
77	5-9 years.....percent..	12.9	12.7	12.6	12.4	12.2
78	10 years and over.....percent..	38.8	37.3	38.8	32.8	18.4

See footnotes at end of table.

FOR THE UNITED STATES: CENSUS OF 1950—Continued

Data for States in tables 31 to 74 and in Volume I]

Commercial farms by tenure—Continued							Other farms	
Tenants								
All tenants	Cash	Share-cash	Crop-share	Livestock-share	Croppers[1] (South only)	Other and unspecified		
93,281	6,318	11,781	30,459	9,894	29,035	5,794	42,346	1
306,712	33,391	61,051	89,707	41,383	62,239	18,941	218,040	2
299,282	35,266	53,682	91,069	29,765	69,886	19,614	353,993	3
198,525	25,139	32,408	60,217	15,837	50,419	14,505	350,136	4
115,935	17,274	18,211	35,305	8,187	27,154	9,804	304,254	5
52,270	8,152	5,779	15,004	2,377	14,725	6,233	292,403	6
40.4	42.6	39.6	40.3	37.5	40.6	42.6	49.8	7
8.8	5.0	6.4	9.5	9.2	11.5	7.7	2.7	8
28.8	26.6	33.4	27.9	38.5	24.6	25.3	14.0	9
28.1	28.1	29.3	28.3	27.7	27.6	26.2	22.7	10
18.6	20.0	17.7	18.7	14.7	19.9	19.4	22.4	11
10.9	13.8	10.0	11.0	7.6	10.7	13.1	19.5	12
4.9	6.5	3.2	4.7	2.2	5.8	8.3	18.7	13
667,718	69,527	99,318	207,299	62,737	186,704	42,133	615,320	14
198,606	18,402	20,307	61,667	14,081	71,810	12,339	183,584	15
213,815	27,334	44,811	61,329	24,302	41,539	14,500	307,919	16
203,760	30,087	38,662	59,251	21,028	36,027	18,705	637,113	17
6	7	7	6	6	5	8	12	18
61.5	54.8	54.3	63.2	58.1	70.6	55.9	39.4	19
18.3	14.5	11.1	18.8	13.0	27.2	16.4	11.8	20
19.7	21.5	24.5	18.7	22.5	15.7	19.2	19.7	21
18.8	23.7	21.2	18.1	19.5	13.6	24.8	40.8	22
36.0	3.7	5.4	11.2	3.4	10.1	2.3	33.2	23
42.1	3.9	4.3	13.1	3.0	15.2	2.6	39.0	24
21.1	2.7	4.4	6.1	2.4	4.1	1.4	30.5	25
9.3	1.4	1.8	2.7	1.0	1.6	0.9	29.1	26
350,246	52,028	117,532	68,443	77,893	8,869	25,481	474,089	27
798,275	93,766	154,656	233,340	103,763	154,677	58,073	1,233,245	28
788,219	92,426	151,308	229,852	102,873	154,347	57,413	1,226,507	29
6.76	8.97	8.62	5.32	10.43	2.82	7.05	5.17	30
10,056	1,340	3,348	3,488	890	330	660	6,738	31
301,931	46,228	76,978	65,759	72,085	15,409	25,472	481,996	32
122,176	20,504	26,733	25,624	33,841	4,630	10,844	207,292	33
96,869	15,604	25,395	22,568	21,380	4,368	7,554	132,267	34
529,467	69,376	134,632	143,100	94,440	47,250	40,669	870,175	35
153,677	19,522	42,316	34,431	37,120	9,177	11,111	153,161	36
8,948	1,435	1,662	2,094	1,888	828	1,041	9,924	37
30.6	39.0	61.8	19.7	69.5	3.2	30.6	28.3	38
69.8	70.4	81.4	67.2	92.6	55.5	69.7	73.7	39
26.4	34.7	40.5	18.9	64.3	5.5	30.6	28.8	40
10.7	15.4	14.1	7.4	30.2	1.7	13.0	12.4	41
8.5	11.7	13.4	6.5	19.1	1.6	9.1	7.9	42
46.3	52.1	70.8	41.2	84.3	17.0	48.8	52.0	43
13.4	14.6	22.3	9.9	33.1	3.3	13.3	9.2	44
0.8	1.1	0.9	0.6	1.7	0.3	1.2	0.6	45
37.8	49.3	49.8	28.2	69.5	10.0	43.9	39.1	46
15.3	21.9	17.3	11.0	32.6	3.0	18.7	16.8	47
12.1	16.6	16.4	9.7	20.6	2.8	13.0	10.7	48
66.3	74.0	87.1	61.3	91.0	30.5	70.0	70.6	49
19.3	20.8	27.4	14.8	35.8	5.9	19.1	12.4	50
1.1	1.5	1.1	0.9	1.8	0.5	1.8	0.8	51
140,386	28,366	34,392	17,579	47,261	1,910	10,878	21,994	52
188,546	15,678	71,807	51,584	34,827	6,295	8,355	17,521	53
198,356	16,306	74,795	55,819	35,826	6,809	8,801	18,682	54
166,615	15,527	75,793	26,054	41,335	1,079	6,827	4,788	55
169,223	15,680	76,989	26,636	41,930	1,092	6,896	4,916	56
43,742	6,088	10,845	8,916	10,522	4,284	3,087	7,752	57
44,401	6,186	11,024	9,086	10,626	4,350	3,129	8,037	58
107,875	20,743	23,847	13,312	39,918	1,244	8,811	22,938	59
12.3	21.3	18.1	5.1	42.2	0.7	13.1	1.3	60
16.5	11.8	37.8	14.9	31.1	2.3	10.0	1.0	61
14.6	11.7	39.9	7.5	36.9	0.4	8.2	0.3	62
3.8	4.6	5.7	2.6	9.4	1.5	3.7	0.5	63
9.4	15.6	12.5	3.8	35.6	0.4	10.6	1.4	64
334,623	51,906	77,906	104,720	46,330	28,658	25,103	356,235	65
29.2	38.9	41.0	30.2	41.3	10.3	30.1	21.3	66
18.2	2.8	4.2	5.7	2.5	1.6	1.4	19.4	67
379,889	60,778	86,325	121,157	51,374	31,615	28,640	395,926	68
17.2	2.8	3.9	5.4	2.3	1.4	1.3	17.9	69
325,449	50,682	75,979	102,180	44,802	27,504	24,302	347,962	70
97.3	97.6	97.5	97.6	96.7	96.0	96.8	97.7	71
150,166	23,491	34,500	47,637	19,834	13,390	11,314	144,556	72
43,551	6,868	9,097	14,998	5,528	3,888	3,172	47,855	73
131,732	20,323	32,382	39,545	19,440	10,226	9,816	155,551	74
100.0	100.0	100.0	100.0	100.0	100.0	100.0	100.0	75
46.1	46.3	45.4	46.6	44.3	48.7	46.6	41.5	76
13.4	13.6	12.0	14.7	12.3	14.1	13.1	13.8	77
40.5	40.1	42.6	38.7	43.4	37.2	40.4	44.7	78

Table 20.—FARMS AND FARM CHARACTERISTICS BY TENURE OF OPERATOR,

[Data are based on reports for only a sample of farms.

	Item	Total, all farms	Commercial farms by tenure			
			Commercial, total	Full owners	Part owners	Managers
	SPECIFIED EQUIPMENT ON FARMS—Continued					
1	Tractors.....farms reporting..	2,525,206	2,181,954	1,032,559	560,952	15,586
2	Proportion of farms reporting.....percent..	46.9	58.9	57.0	76.9	79.1
3	Percent distribution.....percent..	100.0	86.4	40.9	22.2	0.6
4	number..	3,609,281	3,217,848	1,410,580	926,946	51,401
5	Percent distribution.....percent..	100.0	89.2	39.1	25.7	1.4
6	Wheel (other than garden) and/or crawler tractors.....farms reporting..	2,433,168	2,146,861	1,005,338	556,896	15,304
7	Wheel tractors (other than garden).....farms reporting..	2,382,951	2,106,999	981,889	547,810	14,636
8	number..	3,249,866	2,951,620	1,271,979	852,737	42,337
9	Garden tractors.....farms reporting..	206,024	130,068	75,115	29,688	1,707
10	number..	215,521	137,794	79,118	31,820	2,163
11	Crawler tractors.....farms reporting..	120,272	105,970	52,648	33,113	3,504
12	number..	143,894	128,434	59,483	42,389	6,901
	Percent distribution:					
13	Wheel tractors (other than garden).....percent..	100.0	90.8	39.1	26.2	1.3
14	Garden tractors.....percent..	100.0	63.9	36.7	14.8	1.0
15	Crawler tractors.....percent..	100.0	89.3	41.3	29.5	4.8
16	Year of newest model of wheel tractors (other than garden).....farms reporting..	2,162,342	1,922,458	887,447	501,164	12,710
17	Proportion of farms reporting wheel tractors (other than garden).....percent..	90.7	91.2	90.4	91.5	86.8
18	Under 5 years.....farms reporting..	1,031,942	928,687	407,530	263,142	8,903
19	5-9 years.....farms reporting..	497,367	453,733	210,077	118,745	2,084
20	10 years and over.....farms reporting..	633,033	540,038	269,840	119,277	1,723
	Percent distribution:					
21	All farms reporting.....percent..	100.0	100.0	100.0	100.0	100.0
22	Under 5 years.....percent..	47.7	48.3	45.9	52.5	70.0
23	5-9 years.....percent..	23.0	23.6	23.7	23.7	16.4
24	10 years and over.....percent..	29.3	28.1	30.4	23.8	13.6
25	Automobiles.....farms reporting..	3,389,773	2,511,151	1,268,734	559,640	14,596
26	Proportion of farms reporting.....percent..	63.0	67.8	70.0	76.7	74.1
27	Percent distribution.....percent..	100.0	74.1	37.4	16.5	0.4
28	number..	4,199,224	3,164,658	1,575,564	750,984	39,607
29	Percent distribution.....percent..	100.0	75.4	37.5	17.9	0.9
30	Year of newest model.....farms reporting..	3,205,137	2,360,261	1,189,585	522,689	12,926
31	Proportion of farms reporting automobiles.....percent..	94.6	94.0	93.8	93.4	88.6
32	Under 5 years.....farms reporting..	1,370,496	1,092,229	538,931	293,692	8,587
33	5-9 years.....farms reporting..	452,575	321,628	156,803	67,226	1,316
34	10 years and over.....farms reporting..	1,382,066	946,404	493,851	161,771	3,023
	Percent distribution:					
35	All farms reporting.....percent..	100.0	100.0	100.0	100.0	100.0
36	Under 5 years.....percent..	42.8	46.3	45.3	56.2	66.4
37	5-9 years.....percent..	14.1	13.6	13.2	12.9	10.2
38	10 years and over.....percent..	43.1	40.1	41.5	30.9	23.4
	Class of work power:					
39	No tractor, horses, or mules.....farms reporting..	1,213,125	527,523	243,154	28,970	1,852
40	No tractor and only 1 horse or mule.....farms reporting..	494,106	195,225	104,828	22,489	264
41	No tractor and 2 or more horses and/or mules.....farms reporting..	1,146,813	801,710	432,458	116,864	2,003
42	Tractor and horses and/or mules.....farms reporting..	1,276,133	1,165,471	553,236	327,376	9,762
43	Tractor and no horses or mules.....farms reporting..	1,249,073	1,016,483	479,323	233,576	5,824
	Percent distribution:					
44	All farms.....percent..	100.0	100.0	100.0	100.0	100.0
45	No tractor, horses, or mules.....percent..	22.6	14.2	13.4	4.0	9.4
46	No tractor and only 1 horse or mule.....percent..	9.2	5.3	5.8	3.1	1.3
47	No tractor and 2 or more horses and/or mules.....percent..	21.3	21.6	23.9	16.0	10.2
48	Tractor and horses and/or mules.....percent..	23.7	31.4	30.5	44.9	49.5
49	Tractor and no horses or mules.....percent..	23.2	27.4	26.4	32.0	29.6
	FARMS BY KIND OF ROAD ON WHICH LOCATED					
50	Hard surface.....farms reporting..	1,646,886	1,072,312	593,118	203,557	9,025
51	Gravel, shell, or shale.....farms reporting..	1,807,370	1,344,511	649,393	271,783	4,526
52	Dirt or unimproved.....farms reporting..	1,677,604	1,136,363	495,335	226,481	3,960
	Percent distribution:					
53	Farms reporting kind of road.....percent..	100.0	100.0	100.0	100.0	100.0
54	Hard surface.....percent..	32.1	30.2	34.1	29.0	51.5
55	Gravel, shell, or shale.....percent..	35.2	37.8	37.4	38.7	25.8
56	Dirt or unimproved.....percent..	32.7	32.0	28.5	32.3	22.6
	FARM LABOR WEEK PRECEDING ENUMERATION					
57	Family and/or hired workers.....farms reporting..	4,547,947	3,340,158	1,608,884	684,102	17,769
58	persons..	8,538,064	6,762,153	3,157,317	1,606,740	163,558
59	Family workers, including operator.....farms reporting..	4,470,603	3,280,595	1,571,945	670,666	15,773
60	persons..	6,982,795	5,322,846	2,527,615	1,159,868	20,286
61	Operators working 1 or more hours.....persons..	4,246,072	3,158,000	1,499,997	648,869	15,524
62	Unpaid members of operator's family working 15 hours or more.....farms reporting..	1,847,973	1,427,030	699,362	321,384	3,017
63	persons..	2,736,723	2,164,846	1,027,618	510,979	4,762
64	Hired workers.....farms reporting..	703,134	630,889	311,668	182,543	13,389
65	persons..	1,555,269	1,439,307	629,702	446,872	143,272
66	1 hired worker.....farms reporting..	447,144	394,335	196,121	106,492	3,292
67	2 hired workers.....farms reporting..	133,695	121,473	62,085	37,611	2,340
68	3-4 hired workers.....farms reporting..	72,872	67,882	33,402	22,500	2,416
69	5-9 hired workers.....farms reporting..	33,762	32,093	14,815	10,701	2,422
70	10 hired workers or more.....farms reporting..	15,661	15,106	5,245	5,239	2,919
71	Regular workers (to be employed 150 days or more).....farms reporting..	504,041	472,046	227,471	145,820	12,394
72	persons..	1,014,518	961,489	413,189	304,611	111,263
73	1 hired worker.....farms reporting..	343,309	318,450	155,242	92,708	3,412
74	2 hired workers.....farms reporting..	88,120	83,771	41,673	28,243	2,278
75	3-4 hired workers.....farms reporting..	43,073	41,475	19,247	15,002	2,209
76	5-9 hired workers.....farms reporting..	19,799	19,047	8,157	6,856	2,077
77	10 hired workers or more.....farms reporting..	9,740	9,303	3,152	3,011	2,418
78	Seasonal workers (to be employed less than 150 days).....farms reporting..	271,340	227,301	117,223	60,055	3,701
79	persons..	540,751	477,818	216,513	142,261	32,009
80	1 hired worker.....farms reporting..	187,549	154,254	80,081	39,391	1,398
81	2 hired workers.....farms reporting..	45,293	38,207	20,658	10,151	680
82	3-4 hired workers.....farms reporting..	23,932	21,111	10,709	6,063	602
83	5-9 hired workers.....farms reporting..	9,871	9,150	4,176	2,791	452
84	10 hired workers or more.....farms reporting..	4,695	4,579	1,599	1,659	569
85	Regular hired workers and no seasonal hired workers.....farms reporting..	431,794	403,588	194,445	122,488	9,688

See footnotes at end of table.

FOR THE UNITED STATES: CENSUS OF 1950—Continued

Data for States in tables 31 to 74 and in Volume I]

Commercial farms by tenure—Continued							Other farms	
Tenants								
All tenants	Cash	Share-cash	Crop-share	Livestock-share	Croppers[1] (South only)	Other and unspecified		
572,857	73,220	166,101	165,746	96,891	32,651	38,248	343,252	1
50.1	54.9	87.4	47.7	86.5	11.7	45.9	20.5	2
22.7	2.9	6.6	6.6	3.8	1.3	1.5	13.6	3
828,921	103,508	248,251	231,218	150,652	43,336	51,956	391,433	4
23.0	2.9	6.9	6.4	4.2	1.2	1.4	10.8	5
569,323	72,428	165,572	164,912	96,585	32,326	37,500	286,307	6
562,664	71,432	164,907	161,868	96,096	31,584	36,777	275,952	7
784,567	96,292	238,140	218,571	142,218	41,567	47,779	298,246	8
23,558	3,304	6,696	4,518	6,195	598	2,247	75,956	9
24,693	3,590	6,985	4,718	6,332	655	2,413	77,727	10
16,705	3,064	2,589	6,629	1,919	993	1,511	14,302	11
19,661	3,626	3,126	7,929	2,102	1,114	1,764	15,460	12
24.1	3.0	7.3	6.7	4.4	1.3	1.5	9.2	13
11.5	1.7	3.2	2.2	2.9	0.3	1.1	36.1	14
13.7	2.5	2.2	5.5	1.5	0.8	1.2	10.7	15
521,137	65,939	154,536	151,102	88,835	27,328	33,397	239,884	16
92.6	92.3	93.7	93.3	92.4	86.5	90.8	86.9	17
249,112	30,158	67,753	74,641	43,549	17,134	15,877	103,255	18
122,827	15,740	37,845	34,893	21,503	5,096	7,750	43,634	19
149,198	20,041	48,938	41,568	23,783	5,098	9,770	92,995	20
100.0	100.0	100.0	100.0	100.0	100.0	100.0	100.0	21
47.8	45.7	43.8	49.4	49.0	62.7	47.5	43.0	22
23.6	23.9	24.5	23.1	24.2	18.6	23.2	18.2	23
28.6	30.4	31.7	27.5	26.8	18.7	29.3	38.8	24
668,181	85,047	162,555	189,278	96,576	88,003	46,722	878,622	25
58.4	63.8	85.5	54.5	86.2	31.6	56.1	52.5	26
19.7	2.5	4.8	5.6	2.8	2.6	1.4	25.9	27
798,503	104,916	197,578	220,153	122,126	98,222	55,508	1,034,566	28
19.0	2.5	4.7	5.2	2.9	2.3	1.3	24.6	29
635,061	80,728	153,432	181,470	89,635	85,490	44,306	844,876	30
95.0	94.9	94.4	95.9	92.8	97.1	94.8	96.2	31
251,019	33,580	76,194	65,312	43,587	16,314	16,032	278,267	32
96,283	11,960	22,904	28,129	13,196	13,641	6,453	130,947	33
287,759	35,188	54,334	88,029	32,852	55,535	21,821	435,662	34
100.0	100.0	100.0	100.0	100.0	100.0	100.0	100.0	35
39.5	41.6	49.7	36.0	48.6	19.1	36.2	32.9	36
15.2	14.8	14.9	15.5	14.7	16.0	14.6	15.5	37
45.3	43.6	35.4	48.5	36.7	65.0	49.3	51.6	38
253,547	12,216	6,239	42,996	4,353	172,641	15,102	685,602	39
67,644	10,833	1,888	26,005	877	21,700	6,341	298,881	40
250,385	37,008	15,818	112,513	9,954	51,474	23,618	345,103	41
275,097	38,494	81,810	70,926	49,344	15,495	19,028	110,662	42
297,760	34,726	84,291	94,820	47,547	17,156	19,220	232,590	43
100.0	100.0	100.0	100.0	100.0	100.0	100.0	100.0	44
22.2	9.2	3.3	12.4	3.9	62.0	18.1	41.0	45
5.9	8.1	1.0	7.5	0.8	7.8	7.6	17.9	46
21.9	27.8	8.3	32.4	8.9	18.5	28.3	20.6	47
24.0	28.9	43.0	20.4	44.0	5.6	22.8	6.6	48
26.0	26.1	44.4	27.3	42.4	6.2	23.1	13.9	49
266,612	37,452	30,682	77,770	34,935	62,707	23,066	574,574	50
418,809	44,510	100,920	112,975	55,265	79,012	26,127	462,859	51
410,587	46,296	53,398	141,402	17,917	123,302	28,272	541,241	52
100.0	100.0	100.0	100.0	100.0	100.0	100.0	100.0	53
24.3	29.2	16.6	23.4	32.3	23.7	29.8	36.4	54
38.2	34.7	54.6	34.0	51.1	29.8	33.7	29.3	55
37.5	36.1	28.9	42.6	16.6	46.5	36.5	34.3	56
1,029,403	121,705	180,689	309,783	106,316	239,851	71,059	1,207,789	57
1,834,538	247,360	322,373	547,282	198,445	389,125	129,953	1,775,911	58
1,022,211	120,175	179,715	307,719	105,515	238,814	70,273	1,190,008	59
1,615,077	196,233	286,354	486,401	168,406	367,879	109,804	1,659,949	60
993,590	116,626	176,416	298,703	103,570	230,457	67,818	1,088,072	61
403,267	52,333	75,463	118,248	45,999	83,814	27,410	420,943	62
621,487	79,607	109,938	187,698	64,836	137,422	41,986	571,877	63
123,289	21,124	25,489	32,970	22,843	10,733	10,130	72,245	64
219,461	51,127	36,019	60,881	30,039	21,246	20,149	115,962	65
88,430	13,111	20,954	22,742	18,692	6,534	6,397	52,809	66
19,437	3,867	2,913	5,731	2,882	1,995	2,049	12,222	67
9,564	2,196	1,105	2,759	958	1,460	1,086	4,990	68
4,155	1,319	354	1,282	262	580	358	1,669	69
1,703	631	163	456	49	164	240	555	70
86,361	15,806	18,564	21,972	17,956	5,115	6,948	31,995	71
132,426	32,940	23,718	33,339	21,484	9,021	11,924	53,029	72
67,088	10,561	16,077	16,658	15,540	3,456	4,796	24,859	73
11,577	2,686	1,569	3,326	1,804	883	1,309	4,349	74
5,017	1,465	648	1,318	509	492	585	1,598	75
1,957	742	189	529	95	238	164	752	76
722	352	81	141	8	46	94	437	77
46,322	7,585	8,397	13,750	6,225	6,206	4,159	44,039	78
87,035	18,187	12,301	27,542	8,555	12,225	8,225	62,933	79
33,384	5,007	7,032	9,554	5,180	3,754	2,857	33,295	80
6,718	1,215	875	2,137	672	1,137	682	7,086	81
3,737	701	311	1,205	243	927	350	2,821	82
1,731	464	119	579	97	296	176	721	83
752	198	60	275	33	92	94	116	84
76,967	13,539	17,092	19,220	16,618	4,527	5,971	28,206	85

Table 20.—FARMS AND FARM CHARACTERISTICS BY TENURE OF OPERATOR,

[Data are based on reports for only a sample of farms. See text.

	Item	Total, all farms	Commercial farms by tenure			
			Commercial, total	Full owners	Part owners	Managers
	FARM LABOR WEEK PRECEDING ENUMERATION—Continued					
	Proportion of farms reporting—					
1	Family and/or hired workers....percent..	84.5	90.1	88.7	93.8	90.2
2	Family workers, including operator....percent..	83.1	88.5	86.7	92.0	80.0
3	Operators working 1 hour or more....percent..	78.9	85.2	82.7	89.0	78.8
4	Unpaid members of operator's family working 15 hours or more....percent..	34.4	38.5	38.6	44.1	15.3
5	Hired workers....percent..	13.1	17.0	17.2	25.0	67.9
6	Regular workers....percent..	9.4	12.7	12.5	20.0	62.9
7	Seasonal workers....percent..	5.0	6.1	6.5	8.2	18.8
8	Regular hired workers and no seasonal workers....percent..	8.0	10.9	10.7	16.8	49.2
	Average per farm reporting—					
9	Family and hired workers....persons..	1.9	2.0	2.0	2.3	9.2
10	Family workers, including operator....persons..	1.6	1.6	1.6	1.7	1.3
11	Hired workers....persons..	2.2	2.3	2.0	2.4	10.7
12	Regular workers....persons..	2.0	2.0	1.8	2.1	9.0
13	Seasonal workers....persons..	2.0	2.1	1.8	2.4	8.6
	Proportion of farms reporting hired workers represented by those reporting—					
14	Regular workers....percent..	71.7	74.8	73.0	79.9	92.6
15	Seasonal workers....percent..	38.6	36.0	37.6	32.9	27.6
	Kind of workers:					
16	Both family and hired workers....farms reporting..	625,790	571,326	274,729	169,107	11,393
17	Family workers only....farms reporting..	3,844,813	2,709,269	1,297,216	501,559	4,380
18	Operators only....farms reporting..	2,224,587	1,491,410	702,006	244,780	3,058
19	Unpaid members of operator's family only....farms reporting..	203,293	105,515	61,531	17,479	105
20	Hired workers only....farms reporting..	77,344	59,563	36,939	13,436	1,996
	Proportion of farms reporting—					
21	Both family and hired workers....percent..	11.6	15.4	15.2	23.2	57.8
22	Family workers only....percent..	71.5	73.1	71.6	68.8	22.2
23	Operators only....percent..	41.4	40.2	38.7	33.6	15.5
24	Unpaid members of operator's family only....percent..	3.8	2.8	3.4	2.4	0.5
25	Hired workers only....percent..	1.4	1.6	2.0	1.8	10.1
	SPECIFIED FARM EXPENDITURES IN 1949					
26	**Specified farm expenditures**....farms reporting..	4,782,184	3,455,629	1,707,767	712,353	18,222
27	Machine hire and/or hired labor....farms reporting..	3,548,279	2,925,944	1,401,448	642,044	17,320
28	dollars..	3,030,084,313	2,915,489,458	1,160,411,284	921,630,908	275,256,654
29	Machine hire....farms reporting..	2,757,864	2,304,933	1,099,414	504,133	9,414
30	dollars..	611,623,456	579,047,088	232,834,267	174,135,888	16,184,629
31	Hired labor....farms reporting..	2,670,043	2,315,368	1,098,198	546,562	16,647
32	dollars..	2,418,460,857	2,336,442,370	927,577,017	747,495,020	259,072,025
33	Feed for livestock and poultry....farms reporting..	3,875,704	2,827,575	1,447,977	620,543	13,034
34	dollars..	3,023,840,651	2,816,605,302	1,523,083,842	694,471,058	97,454,659
35	Livestock and poultry purchased....farms reporting..	2,948,808	2,304,348	1,159,233	525,080	10,524
36	dollars..	2,389,809,254	2,304,471,950	958,431,799	724,465,204	135,832,518
37	Seeds, bulbs, plants, and trees purchased....farms reporting..	3,335,882	2,582,300	1,284,175	579,520	12,260
38	dollars..	542,887,067	509,326,861	218,997,524	154,141,122	22,679,108
39	Gasoline and other petroleum fuel and oil....farms reporting..	2,983,476	2,575,279	1,261,919	620,568	16,456
40	dollars..	1,133,707,955	1,090,767,448	420,353,686	363,836,748	31,309,487
41	Farm machinery repairs....farms reporting..	2,752,064	2,449,025	1,166,805	605,624	14,997
42	dollars..	774,819,161	751,183,251	284,712,021	264,804,409	25,751,097
43	Tractor repairs....farms reporting..	2,029,485	1,867,922	845,384	505,622	13,472
44	dollars..	389,023,289	376,415,854	139,410,598	133,364,328	14,238,120
45	Other farm machinery repairs....farms reporting..	2,333,378	2,119,176	998,699	531,250	12,170
46	dollars..	385,795,872	374,767,397	145,301,423	131,440,081	11,512,977
	Proportion of farms reporting—					
47	Specified farm expenditures....percent..	88.9	93.2	94.2	97.7	92.5
48	Machine hire and/or hired labor....percent..	66.0	78.9	77.3	88.0	87.9
49	Machine hire....percent..	51.3	62.2	60.6	69.1	47.8
50	Hired labor....percent..	49.6	62.5	60.6	74.9	84.5
51	Feed for livestock and poultry....percent..	72.0	76.3	79.9	85.1	66.1
52	Livestock and poultry purchased....percent..	54.8	62.2	63.9	72.0	53.4
53	Seeds, bulbs, plants, and trees purchased....percent..	62.0	69.7	70.8	79.5	62.2
54	Gasoline and other petroleum fuel and oil....percent..	55.5	69.5	69.6	85.1	83.5
55	Farm machinery repairs....percent..	51.2	66.1	64.4	83.0	76.1
56	Tractor repairs....percent..	37.7	50.4	46.6	69.3	68.4
57	Other farm machinery repairs....percent..	43.4	57.2	55.1	72.8	61.8
	Average amount of expenditures per farm reporting—					
58	Machine hire and/or hired labor....dollars..	854	996	828	1,435	15,892
59	Machine hire....dollars..	222	251	212	345	1,719
60	Hired labor....dollars..	906	1,009	845	1,368	15,563
61	Feed for livestock and poultry....dollars..	780	996	1,052	1,119	7,477
62	Livestock and poultry purchased....dollars..	810	1,000	827	1,380	12,907
63	Seeds, bulbs, plants, and trees purchased....dollars..	163	197	171	266	1,850
64	Gasoline and other petroleum fuel and oil....dollars..	380	424	333	586	1,903
65	Farm machinery repairs....dollars..	282	307	244	437	1,717
66	Tractor repairs....dollars..	192	202	165	264	1,057
67	Other farm machinery repairs....dollars..	165	177	145	247	946
	Percent of total value of farm products sold represented by expenditures for—					
68	Machine hire and/or hired labor....percent..	13.6	13.4	13.2	14.7	25.6
69	Machine hire....percent..	2.7	2.7	2.6	2.8	1.5
70	Hired labor....percent..	10.9	10.8	10.5	11.9	24.1
71	Feed for livestock and poultry....percent..	13.6	13.0	17.3	11.1	9.1
72	Livestock and poultry purchased....percent..	10.7	10.6	10.9	11.5	12.6
73	Seeds, bulbs, plants, and trees purchased....percent..	2.4	2.3	2.5	2.5	2.1
74	Gasoline and other petroleum fuel and oil....percent..	5.1	5.0	4.8	5.8	2.9
75	Farm machinery repairs....percent..	3.5	3.5	3.2	4.2	2.4
76	Tractor repairs....percent..	1.7	1.7	1.6	2.1	1.3
77	Other farm machinery repairs....percent..	1.7	1.7	1.7	2.1	1.1

See footnotes at end of table.

FOR THE UNITED STATES: CENSUS OF 1950—Continued

Data for States in tables 31 to 74 and in Volume I]

Commercial farms by tenure—Continued							Other farms	
Tenants								
All tenants	Cash	Share-cash	Crop-share	Livestock-share	Croppers[1] (South only)	Other and unspecified		
89.9	91.3	95.1	89.2	94.9	86.1	85.3	72.2	1
89.3	90.2	94.6	88.6	94.1	85.8	84.4	71.1	2
86.8	87.5	92.8	86.0	92.4	82.8	81.4	65.0	3
35.2	39.3	39.7	34.1	41.0	30.1	32.9	25.2	4
10.8	15.8	13.4	9.5	20.4	3.9	12.2	4.3	5
7.5	11.9	9.8	6.3	16.0	1.8	8.3	1.9	6
4.0	5.7	4.4	4.0	5.6	2.2	5.0	2.6	7
6.7	10.2	9.0	5.5	14.8	1.6	7.2	1.7	8
1.8	2.0	1.8	1.8	1.9	1.6	1.8	1.5	9
1.6	1.6	1.6	1.6	1.6	1.5	1.6	1.4	10
1.8	2.4	1.4	1.8	1.3	2.0	2.0	1.6	11
1.5	2.1	1.3	1.5	1.2	1.8	1.7	1.7	12
1.9	2.4	1.5	2.0	1.4	2.0	2.0	1.4	13
70.0	74.8	72.8	66.6	78.6	47.7	68.6	44.3	14
37.6	35.9	32.9	41.7	27.3	57.8	41.1	61.0	15
116,097	19,594	24,515	30,906	22,042	9,696	9,344	54,464	16
906,114	100,581	155,200	276,813	83,473	229,118	60,929	1,135,544	17
541,566	54,717	88,292	168,220	45,347	148,659	36,331	733,177	18
26,400	3,146	2,915	8,383	1,591	8,136	2,229	97,778	19
7,192	1,530	974	2,064	801	1,037	786	17,781	20
10.1	14.7	12.9	8.9	19.7	3.5	11.2	3.3	21
79.2	75.5	81.7	79.7	74.5	82.3	73.1	67.9	22
47.3	41.1	46.5	48.4	40.5	53.4	43.6	43.8	23
2.3	2.4	1.5	2.4	1.4	2.9	2.7	5.8	24
0.6	1.1	0.5	0.6	0.7	0.4	0.9	1.1	25
1,017,287	124,710	185,734	313,631	106,905	214,042	72,265	1,326,555	26
865,132	103,192	171,633	261,622	99,228	173,436	56,021	622,335	27
558,190,612	96,755,110	110,424,741	203,082,522	63,103,870	46,506,965	38,317,404	114,594,855	28
691,972	82,008	151,412	199,996	87,954	128,021	42,581	452,931	29
155,892,304	18,744,893	38,812,538	51,821,219	21,704,164	16,072,136	8,737,354	32,576,368	30
653,961	79,144	135,926	202,475	77,861	116,596	41,959	354,675	31
402,298,308	78,010,217	71,612,203	151,261,303	41,399,706	30,434,829	29,580,050	82,018,487	32
746,021	101,488	170,980	219,597	99,478	99,735	54,743	1,048,129	33
501,595,743	121,531,317	140,924,236	73,299,490	108,511,872	13,410,489	43,918,339	207,235,349	34
609,511	78,048	157,074	169,736	88,512	74,259	41,882	644,460	35
485,742,429	102,105,080	136,165,438	70,704,071	133,205,729	10,540,903	33,021,208	85,337,304	36
706,345	92,529	155,372	215,051	88,623	106,211	48,559	753,582	37
113,509,107	18,193,917	31,837,552	30,878,479	18,884,648	6,784,735	6,929,776	33,560,206	38
676,336	88,828	173,681	198,615	99,726	69,796	45,690	408,197	39
275,267,527	35,312,299	87,959,233	80,162,422	44,860,323	11,610,437	15,362,813	42,940,507	40
661,599	86,129	173,493	204,700	98,570	54,899	43,808	303,039	41
175,915,724	23,094,774	58,098,779	50,487,098	29,414,681	5,443,462	9,376,930	23,635,910	42
503,444	63,585	155,737	141,995	86,599	24,759	30,769	161,563	43
89,402,808	11,802,145	28,335,659	26,976,681	14,251,733	3,090,607	4,945,983	12,607,435	44
577,057	74,526	158,943	171,264	90,738	45,183	36,403	214,202	45
86,512,916	11,292,629	29,763,120	23,510,417	15,162,948	2,382,855	4,430,947	11,028,475	46
88.9	93.6	97.7	90.3	95.4	76.9	86.7	79.3	47
75.6	77.4	90.3	75.3	88.5	62.3	67.2	37.2	48
60.5	61.5	79.7	57.6	78.5	46.0	51.1	27.1	49
57.1	59.4	71.5	58.3	69.5	41.9	50.4	21.2	50
65.2	76.1	90.0	63.2	88.8	35.8	65.7	62.7	51
53.3	58.6	82.7	48.9	79.0	26.7	50.3	38.5	52
61.7	69.4	81.8	61.9	79.1	38.1	58.3	45.0	53
59.1	66.6	91.4	57.2	89.0	25.1	54.8	24.4	54
57.8	64.6	91.3	58.9	88.0	19.7	52.6	18.1	55
44.0	47.7	81.9	40.9	77.3	8.9	36.9	9.7	56
50.4	55.9	83.6	49.3	81.0	16.2	43.7	12.8	57
645	938	643	776	636	268	684	184	58
225	229	256	259	247	126	205	72	59
615	986	527	747	532	261	705	231	60
672	1,197	824	334	1,091	134	802	198	61
797	1,308	867	417	1,505	142	788	132	62
161	197	205	144	213	64	143	45	63
407	398	506	404	450	166	336	105	64
266	268	335	247	298	99	214	78	65
178	186	182	190	165	125	161	78	66
150	152	187	137	167	52	122	51	67
10.0	12.4	7.9	13.5	6.6	8.0	11.6	20.2	68
2.8	2.4	2.8	3.4	2.3	2.8	2.7	5.8	69
7.2	10.0	5.1	10.0	4.4	5.2	9.0	14.5	70
9.0	15.5	10.0	4.9	11.4	2.3	13.3	36.6	71
8.7	13.0	9.7	4.7	14.0	1.8	10.0	15.1	72
2.0	2.3	2.3	2.0	2.0	1.2	2.1	5.9	73
5.0	4.5	6.3	5.3	4.7	2.0	4.7	7.6	74
3.2	3.0	4.1	3.4	3.1	0.9	2.8	4.2	75
1.6	1.5	2.0	1.8	1.5	0.5	1.5	2.2	76
1.6	1.4	2.1	1.6	1.6	0.4	1.3	1.9	77

Table 20.—FARMS AND FARM CHARACTERISTICS BY TENURE OF OPERATOR,

[Data are based on reports for only a sample of farms. See text.

	Item	Total, all farms	Commercial, total	Commercial farms by tenure		
				Full owners	Part owners	Managers
	FARMS BY SIZE					
	Classification of farms by size of farm—					
1	Under 10 acres..... number..	480,373	136,835	86,683	4,735	428
2	10-29 acres..... number..	852,956	414,884	150,399	28,851	727
3	30-49 acres..... number..	623,582	347,442	177,428	36,251	632
4	50-69 acres..... number..	426,048	266,658	154,988	37,491	464
5	70-99 acres..... number..	620,131	444,218	287,558	58,745	769
6	100-139 acres..... number..	581,099	462,467	271,100	81,162	1,100
7	140-179 acres..... number..	522,272	453,984	232,688	78,162	1,323
8	180-219 acres..... number..	276,283	245,968	110,740	61,890	1,050
9	220-259 acres..... number..	213,972	196,633	79,801	53,880	925
10	260-499 acres..... number..	477,558	445,385	168,578	148,179	3,188
11	500-999 acres..... number..	183,913	174,380	59,575	75,941	3,146
12	1,000 acres and over..... number..	121,063	117,558	33,461	63,988	5,953
	Percent distribution of farms by size:					
13	All farms..... percent..	100.0	100.0	100.0	100.0	100.0
14	Under 10 acres..... percent..	8.9	3.7	4.8	0.6	2.2
15	10-29 acres..... percent..	15.9	11.2	8.3	4.0	3.7
16	30-49 acres..... percent..	11.6	9.4	9.8	5.0	3.2
17	50-69 acres..... percent..	7.9	7.2	8.5	5.1	2.4
18	70-99 acres..... percent..	11.5	12.0	15.9	8.1	3.9
19	100-139 acres..... percent..	10.8	12.5	15.0	11.1	5.6
20	140-179 acres..... percent..	9.7	12.2	12.8	10.7	6.7
21	180-219 acres..... percent..	5.1	6.6	6.1	8.5	5.3
22	220-259 acres..... percent..	4.0	5.3	4.4	7.4	4.7
23	260-499 acres..... percent..	8.9	12.0	9.3	20.3	16.2
24	500-999 acres..... percent..	3.4	4.7	3.3	10.4	16.0
25	1,000 acres and over..... percent..	2.3	3.2	1.8	8.8	30.2
	FARMS BY TYPE					
	Classification of farms by type of farm—					
26	Field-crop farms..... number..	1,449,117	1,449,117	447,068	269,387	3,421
27	Cash-grain..... number..	430,389	430,389	135,885	130,810	1,215
28	Cotton..... number..	609,307	609,307	152,534	79,629	1,417
29	Other field-crop..... number..	409,421	409,421	158,649	58,948	789
30	Vegetable farms..... number..	46,415	46,415	25,134	10,844	451
31	Fruit-and-nut farms..... number..	82,178	82,178	66,569	8,171	2,459
32	Dairy farms..... number..	602,093	602,093	389,178	119,336	3,462
33	Poultry farms..... number..	175,876	175,876	146,285	15,882	817
34	Livestock farms other than dairy and poultry..... number..	806,080	806,080	446,690	182,514	6,717
35	General farms..... number..	494,285	494,285	251,330	118,288	1,332
36	Primarily crop..... number..	84,569	84,569	41,557	18,467	458
37	Primarily livestock..... number..	134,666	134,666	79,579	28,145	217
38	Crop and livestock..... number..	275,050	275,050	130,194	71,676	657
39	Miscellaneous farms..... number..	50,368	50,368	40,745	4,858	1,046
40	Other farms (not classified)..... number..	1,672,838	xxxxxxxxxxxxxxx	xxxxxxxxxxxxxxx	xxxxxxxxxxxxxxx	xxxxxxxxxxxxxxx
	Percent distribution of farms by type:					
41	Commercial farms..... percent..	xxxxxxxxxxxxxxx	100.0	100.0	100.0	100.0
42	Field-crop farms..... percent..	xxxxxxxxxxxxxxx	39.1	24.7	36.9	17.4
43	Cash-grain..... percent..	xxxxxxxxxxxxxxx	11.6	7.5	17.9	6.2
44	Cotton..... percent..	xxxxxxxxxxxxxxx	16.4	8.4	10.9	7.2
45	Other field-crop..... percent..	xxxxxxxxxxxxxxx	11.0	8.8	8.1	4.0
46	Vegetable farms..... percent..	xxxxxxxxxxxxxxx	1.3	1.4	1.5	2.3
47	Fruit-and-nut farms..... percent..	xxxxxxxxxxxxxxx	2.2	3.7	1.1	12.5
48	Dairy farms..... percent..	xxxxxxxxxxxxxxx	16.2	21.5	16.4	17.6
49	Poultry farms..... percent..	xxxxxxxxxxxxxxx	4.7	8.1	2.2	4.1
50	Livestock farms other than dairy and poultry..... percent..	xxxxxxxxxxxxxxx	21.7	24.6	25.0	34.1
51	General farms..... percent..	xxxxxxxxxxxxxxx	13.3	13.9	16.2	6.8
52	Primarily crop..... percent..	xxxxxxxxxxxxxxx	2.3	2.3	2.5	2.3
53	Primarily livestock..... percent..	xxxxxxxxxxxxxxx	3.6	4.4	3.9	1.1
54	Crop and livestock..... percent..	xxxxxxxxxxxxxxx	7.4	7.2	9.8	3.3
55	Miscellaneous farms..... percent..	xxxxxxxxxxxxxxx	1.4	2.2	0.7	5.3
	FARMS BY ECONOMIC CLASS					
	Classification of farms by economic class:					
56	Commercial farms..... number..	3,706,412	3,706,412	1,812,999	729,275	19,705
57	Class I..... number..	103,231	103,231	37,548	40,211	6,619
58	Class II..... number..	381,151	381,151	143,601	122,508	5,628
59	Class III..... number..	721,211	721,211	313,727	188,401	4,881
60	Class IV..... number..	882,302	882,302	441,516	174,428	1,475
61	Class V..... number..	901,316	901,316	476,197	128,284	714
62	Class VI..... number..	717,201	717,201	400,410	75,443	388
	Percent distribution of farms by economic class:					
63	Commercial farms..... percent..	xxxxxxxxxxxxxxx	100.0	100.0	100.0	100.0
64	Class I..... percent..	xxxxxxxxxxxxxxx	2.8	2.1	5.5	33.6
65	Class II..... percent..	xxxxxxxxxxxxxxx	10.3	7.9	16.8	28.6
66	Class III..... percent..	xxxxxxxxxxxxxxx	19.5	17.3	25.8	24.8
67	Class IV..... percent..	xxxxxxxxxxxxxxx	23.8	24.4	23.9	7.5
68	Class V..... percent..	xxxxxxxxxxxxxxx	24.3	26.3	17.6	3.6
69	Class VI..... percent..	xxxxxxxxxxxxxxx	19.4	22.1	10.3	2.0

See footnotes at end of table.

FOR THE UNITED STATES: CENSUS OF 1950—Continued

Data for States in tables 31 to 74 and in Volume I]

Commercial farms by tenure—Continued							Other farms	
Tenants								
All tenants	Cash	Share-cash	Crop-share	Livestock-share	Croppers[1] (South only)	Other and unspecified		
44,989	4,478	396	6,850	315	28,135	4,815	343,538	1
234,907	13,773	4,142	62,377	1,211	141,686	11,718	438,072	2
133,131	14,398	4,325	51,771	1,691	51,085	9,861	276,140	3
73,715	9,945	3,156	30,791	2,365	20,700	6,758	159,390	4
97,146	17,521	10,495	37,020	9,240	12,667	10,203	175,913	5
109,105	17,845	17,407	36,371	17,537	9,761	10,184	118,632	6
141,811	20,133	43,614	37,755	25,211	5,205	9,893	68,288	7
72,288	8,950	21,564	18,301	15,345	2,963	5,165	30,315	8
62,027	6,309	24,075	14,175	12,178	1,735	3,555	17,339	9
125,440	11,953	47,342	34,741	20,645	3,227	7,532	32,173	10
35,718	4,189	10,865	12,738	4,350	1,006	2,570	9,533	11
14,156	3,783	2,665	4,370	1,987	296	1,055	3,505	12
100.0	100.0	100.0	100.0	100.0	100.0	100.0	100.0	13
3.9	3.4	0.2	2.0	0.3	10.1	5.8	20.5	14
20.5	10.3	2.2	18.0	1.1	50.9	14.1	26.2	15
11.6	10.8	2.3	14.9	1.5	18.3	11.8	16.5	16
6.4	7.5	1.7	8.9	2.1	7.4	8.1	9.5	17
8.5	13.1	5.5	10.7	8.2	4.5	12.2	10.5	18
9.5	13.4	9.2	10.5	15.6	3.5	12.2	7.1	19
12.4	15.1	22.9	10.9	22.5	1.9	11.9	4.1	20
6.3	6.7	11.3	5.3	13.7	1.1	6.2	1.8	21
5.4	4.7	12.7	4.1	10.9	0.6	4.3	1.0	22
11.0	9.0	24.9	10.0	18.4	1.2	9.0	1.9	23
3.1	3.1	5.7	3.7	3.9	0.4	3.1	0.6	24
1.2	2.8	1.4	1.3	1.8	0.1	1.3	0.2	25
729,241	47,626	86,232	274,731	19,867	260,080	40,705	xxxxxxxxxxxxxxxxxx	26
162,479	9,046	65,945	63,202	12,409	3,466	8,411	xxxxxxxxxxxxxxxxxx	27
375,727	27,637	15,699	144,976	2,272	164,502	20,641	xxxxxxxxxxxxxxxxxx	28
191,035	10,943	4,588	66,553	5,186	92,112	11,653	xxxxxxxxxxxxxxxxxx	29
9,986	4,350	536	2,250	137	1,293	1,420	xxxxxxxxxxxxxxxxxx	30
4,979	951	248	1,960	130	384	1,306	xxxxxxxxxxxxxxxxxx	31
90,117	26,910	9,883	11,237	27,964	2,358	11,765	xxxxxxxxxxxxxxxxxx	32
12,892	3,609	1,025	2,345	950	972	3,991	xxxxxxxxxxxxxxxxxx	33
170,159	32,156	51,520	21,804	45,341	4,543	14,795	xxxxxxxxxxxxxxxxxx	34
123,335	16,073	40,519	32,309	17,585	8,479	8,370	xxxxxxxxxxxxxxxxxx	35
24,087	3,709	2,009	10,258	1,172	4,981	1,958	xxxxxxxxxxxxxxxxxx	36
26,725	4,542	9,018	4,001	6,803	346	2,015	xxxxxxxxxxxxxxxxxx	37
72,523	7,822	29,492	18,050	9,610	3,152	4,397	xxxxxxxxxxxxxxxxxx	38
3,724	1,602	83	624	101	357	957	xxxxxxxxxxxxxxxxxx	39
xxxxxxxxxxxxxxxxxx	xxxxxxxxxxxxxxxxxx	xxxxxxxxxxxxxxxxxx	xxxxxxxxxxxxxxxxxx	xxxxxxxxxxxxxxxxxx	xxxxxxxxxxxxxxxxxx	xxxxxxxxxxxxxxxxxx	1,672,838	40
100.0	100.0	100.0	100.0	100.0	100.0	100.0	xxxxxxxxxxxxxxxxxx	41
63.7	35.7	45.4	79.1	17.7	93.4	48.9	xxxxxxxxxxxxxxxxxx	42
14.2	6.8	34.7	18.2	11.1	1.2	10.1	xxxxxxxxxxxxxxxxxx	43
32.8	20.7	8.3	41.7	2.0	59.1	24.8	xxxxxxxxxxxxxxxxxx	44
16.7	8.2	2.4	19.2	4.6	33.1	14.0	xxxxxxxxxxxxxxxxxx	45
0.9	3.3	0.3	0.6	0.1	0.5	1.7	xxxxxxxxxxxxxxxxxx	46
0.4	0.7	0.1	0.6	0.1	0.1	1.6	xxxxxxxxxxxxxxxxxx	47
7.9	20.2	5.2	3.2	25.0	0.8	14.1	xxxxxxxxxxxxxxxxxx	48
1.1	2.7	0.5	0.7	0.8	0.3	4.8	xxxxxxxxxxxxxxxxxx	49
14.9	24.1	27.1	6.3	40.5	1.6	17.8	xxxxxxxxxxxxxxxxxx	50
10.8	12.1	21.3	9.3	15.7	3.0	10.0	xxxxxxxxxxxxxxxxxx	51
2.1	2.8	1.1	3.0	1.0	1.8	2.4	xxxxxxxxxxxxxxxxxx	52
2.3	3.4	4.7	1.2	6.1	0.1	2.4	xxxxxxxxxxxxxxxxxx	53
6.3	5.9	15.5	5.2	8.6	1.1	5.3	xxxxxxxxxxxxxxxxxx	54
0.3	1.2	(2)	0.2	0.1	0.1	1.1	xxxxxxxxxxxxxxxxxx	55
1,144,433	133,277	190,046	347,260	112,075	278,466	83,309	xxxxxxxxxxxxxxxxxx	56
18,853	4,081	3,764	5,347	4,231	379	1,051	xxxxxxxxxxxxxxxxxx	57
109,414	13,797	37,178	25,593	25,536	2,018	5,292	xxxxxxxxxxxxxxxxxx	58
214,202	26,045	68,448	54,514	40,979	12,520	11,696	xxxxxxxxxxxxxxxxxx	59
264,883	28,200	49,216	83,965	26,801	58,629	18,072	xxxxxxxxxxxxxxxxxx	60
296,121	29,655	23,294	97,285	10,993	112,293	22,601	xxxxxxxxxxxxxxxxxx	61
240,960	31,499	8,146	80,556	3,535	92,627	24,597	xxxxxxxxxxxxxxxxxx	62
100.0	100.0	100.0	100.0	100.0	100.0	100.0	xxxxxxxxxxxxxxxxxx	63
1.6	3.1	2.0	1.5	3.8	0.1	1.3	xxxxxxxxxxxxxxxxxx	64
9.6	10.4	19.6	7.4	22.8	0.7	6.4	xxxxxxxxxxxxxxxxxx	65
18.7	19.5	36.0	15.7	36.6	4.5	14.0	xxxxxxxxxxxxxxxxxx	66
23.1	21.2	25.9	24.2	23.9	21.1	21.7	xxxxxxxxxxxxxxxxxx	67
25.9	22.3	12.3	28.0	9.8	40.3	27.1	xxxxxxxxxxxxxxxxxx	68
21.1	23.6	4.3	23.2	3.2	33.3	29.5	xxxxxxxxxxxxxxxxxx	69

Table 20.—FARMS AND FARM CHARACTERISTICS BY TENURE OF OPERATOR,

[Data are based on reports for only a sample of farms. See text.

	Item	Total, all farms	Commercial farms by tenure			
			Commercial, total	Full owners	Part owners	Managers
	VALUE OF FARM PRODUCTS SOLD					
1	All products sold.....dollars..	22,279,562,599	21,713,216,602	8,802,485,276	6,279,304,050	1,075,730,162
2	All crops sold.....dollars..	9,819,185,008	9,603,007,877	3,018,668,835	2,901,385,417	613,919,194
3	Field crops, other than vegetables and fruits and nuts, sold.....dollars..	8,032,079,094	7,859,543,873	2,148,175,145	2,530,565,384	266,356,941
4	Vegetables sold.....dollars..	620,397,332	602,060,691	184,896,660	204,998,741	113,072,783
5	Fruits and nuts sold.....dollars..	792,814,981	771,950,346	462,129,424	119,757,735	153,123,431
6	Horticultural specialties sold.....dollars..	373,893,601	369,452,967	223,467,606	46,063,557	81,366,039
7	All livestock and livestock products sold.....dollars..	12,325,622,579	11,991,661,746	5,700,061,803	3,354,697,158	458,026,642
8	Dairy products sold.....dollars..	3,139,529,000	3,073,814,786	1,594,492,731	803,066,361	77,328,225
9	Poultry and poultry products sold.....dollars..	1,888,201,872	1,810,029,330	1,201,011,796	317,836,342	38,245,512
10	Livestock and livestock products, other than dairy and poultry, sold..dollars..	7,297,891,707	7,107,817,630	2,904,557,276	2,233,794,455	342,452,905
11	Forest products sold.....dollars..	134,755,012	118,546,979	83,754,638	23,221,475	3,784,326
12	Farms reporting sales of any farm products.....number..	5,018,221	3,706,412	1,812,999	729,275	19,705
13	Average sales per farm reporting.....dollars..	4,440	5,858	4,855	8,610	54,592
14	Proportion of farms reporting.....percent..	93.3	100.0	100.0	100.0	100.0
	Percent distribution:					
15	All products sold.....percent..	100.0	97.5	39.5	28.2	4.8
16	All crops sold.....percent..	100.0	97.8	30.7	29.5	6.3
17	Field crops, other than vegetables and fruits and nuts, sold.....percent..	100.0	97.9	26.7	31.5	3.3
18	Vegetables sold.....percent..	100.0	97.0	29.8	33.0	18.2
19	Fruits and nuts sold.....percent..	100.0	97.4	58.3	15.1	19.3
20	Horticultural specialties sold.....percent..	100.0	98.8	59.8	12.3	21.8
21	All livestock and livestock products sold.....percent..	100.0	97.3	46.2	27.2	3.7
22	Dairy products sold.....percent..	100.0	97.9	50.8	25.6	2.5
23	Poultry and poultry products sold.....percent..	100.0	95.9	63.6	16.8	2.0
24	Livestock and livestock products, other than dairy and poultry, sold.....percent..	100.0	97.4	39.8	30.6	4.7
25	Forest products sold.....percent..	100.0	88.0	62.2	17.2	2.8
	Percent distribution within each tenure group:					
26	All products sold.....percent..	100.0	100.0	100.0	100.0	100.0
27	All crops sold.....percent..	44.1	44.2	34.3	46.2	57.1
28	Field crops, other than vegetables and fruits and nuts, sold.....percent..	36.1	36.2	24.4	40.3	24.8
29	Vegetables sold.....percent..	2.8	2.8	2.1	3.3	10.5
30	Fruits and nuts sold.....percent..	3.6	3.6	5.2	1.9	14.2
31	Horticultural specialties sold.....percent..	1.7	1.7	2.5	0.7	7.6
32	All livestock and livestock products sold.....percent..	55.3	55.2	64.8	53.4	42.6
33	Dairy products sold.....percent..	14.1	14.2	18.1	12.8	7.2
34	Poultry and poultry products sold.....percent..	8.5	8.3	13.6	5.1	3.6
35	Livestock and livestock products, other than dairy and poultry, sold.....percent..	32.8	32.7	33.0	35.6	31.8
36	Forest products sold.....percent..	0.6	0.5	1.0	0.4	0.4
	SPECIFIED LIVESTOCK					
	Livestock on farms, April 1, 1950:					
37	Horses and mules.....farms reporting..	2,917,052	2,162,406	1,090,522	466,729	12,029
38	number..	7,634,185	6,106,060	2,914,804	1,578,630	128,388
39	All cattle and calves.....farms reporting..	4,090,583	2,991,113	1,511,672	652,372	14,500
40	number..	77,520,335	72,027,797	31,431,708	23,588,401	3,238,668
41	Cows, including heifers that have calved.....farms reporting..	3,958,585	2,921,831	1,476,465	640,926	14,041
42	number..	37,567,618	34,724,126	15,582,290	11,211,134	1,428,693
43	Milk cows.....farms reporting..	3,681,627	2,733,691	1,384,632	595,035	12,021
44	number..	21,367,470	19,348,871	9,921,591	4,775,713	235,467
45	All hogs and pigs.....farms reporting..	3,030,217	2,292,811	1,022,580	472,220	9,390
46	number..	56,291,740	52,390,381	21,140,486	12,768,130	678,316
47	Chickens 4 months old and over.....farms reporting..	4,243,025	2,989,579	1,456,057	600,965	11,488
48	number..	343,108,669	295,876,355	169,653,614	60,434,176	2,467,738
	Average per farm reporting—					
49	Horses and mules.....number..	2.6	2.8	2.7	3.4	10.7
50	All cattle and calves.....number..	19.0	24.1	20.8	36.2	223.4
51	Cows, including heifers that have calved.....number..	9.5	11.9	10.6	17.5	101.8
52	Milk cows.....number..	5.8	7.1	7.2	8.0	19.6
53	All hogs and pigs.....number..	18.6	22.8	20.7	27.0	72.2
54	Chickens 4 months old and over.....number..	80.9	99.0	116.5	100.6	214.8
	Proportion of farms reporting—					
55	Horses and mules.....percent..	54.2	58.3	60.2	64.0	61.0
56	All cattle and calves.....percent..	76.0	80.7	83.4	89.5	73.6
57	Cows, including heifers that have calved.....percent..	73.6	78.8	81.4	87.9	71.3
58	Milk cows.....percent..	68.4	73.8	76.4	81.6	61.0
59	All hogs and pigs.....percent..	56.3	61.9	56.4	64.8	47.7
60	Chickens 4 months old and over.....percent..	78.9	80.7	80.3	82.4	58.3
	Percent distribution of number of—					
61	Horses and mules.....percent..	100.0	80.0	38.2	20.7	1.7
62	All cattle and calves.....percent..	100.0	92.9	40.5	30.4	4.2
63	Cows, including heifers that have calved.....percent..	100.0	92.4	41.5	29.8	3.8
64	Milk cows.....percent..	100.0	90.6	46.4	22.4	1.1
65	All hogs and pigs.....percent..	100.0	93.1	37.6	22.7	1.2
66	Chickens 4 months old and over.....percent..	100.0	86.2	49.4	17.6	0.7
	Livestock and livestock products sold in 1949:					
67	Cattle and calves sold alive.....farms reporting..	3,023,122	2,477,137	1,294,008	573,037	13,110
68	number..	36,499,641	35,051,025	15,202,648	11,658,825	1,765,678
69	Hogs and pigs sold alive.....farms reporting..	2,119,174	1,796,619	847,126	406,694	7,716
70	number..	66,465,228	63,736,324	27,049,838	15,840,929	831,676
71	Chickens sold.....farms reporting..	1,744,797	1,412,289	750,348	303,023	4,334
72	number..	602,472,896	580,827,860	401,792,602	80,550,545	20,050,181
73	Chicken eggs sold.....farms reporting..	2,459,984	1,950,726	1,037,010	425,206	5,920
74	dozens..	2,483,696,061	2,357,912,503	1,469,461,140	459,029,108	21,192,333
	Average per farm reporting—					
75	Cattle and calves sold alive.....number..	12.1	14.1	11.7	20.3	134.7
76	Hogs and pigs sold alive.....number..	31.4	35.5	31.9	39.0	107.8
77	Chickens sold.....number..	345.3	411.3	535.5	265.8	4,626.3
78	Chicken eggs sold.....dozens..	1,009.6	1,208.7	1,417.0	1,079.5	3,579.8
	Proportion of farms reporting—					
79	Cattle and calves sold alive.....percent..	56.2	66.8	71.4	78.6	66.5
80	Hogs and pigs sold alive.....percent..	39.4	48.5	46.7	55.8	39.2
81	Chickens sold.....percent..	32.4	38.1	41.4	41.6	22.0
82	Chicken eggs sold.....percent..	45.7	52.6	57.2	58.3	30.0
	Percent distribution of number of—					
83	Cattle and calves sold alive.....percent..	100.0	96.0	41.7	31.9	4.8
84	Hogs and pigs sold alive.....percent..	100.0	95.9	40.7	23.8	1.3
85	Chickens sold.....percent..	100.0	96.4	66.7	13.4	3.3
86	Chicken eggs sold.....percent..	100.0	94.9	59.2	18.5	0.9

See footnotes at end of table.

FOR THE UNITED STATES: CENSUS OF 1950—Continued

Data for States in tables 31 to 74 and in Volume I]

Commercial farms by tenure—Continued							Other farms	
Tenants								
All tenants	Cash	Share-cash	Crop-share	Livestock-share	Croppers[1] (South only)	Other and unspecified		
5,555,697,114	782,730,173	1,404,291,682	1,507,045,344	950,858,040	581,610,393	329,161,482	566,345,997	1
3,069,034,431	267,389,750	700,525,419	1,190,763,162	224,645,945	533,933,167	151,776,988	216,177,131	2
2,914,446,403	201,936,217	685,823,172	1,148,319,980	218,195,272	526,528,313	133,643,449	172,535,221	3
99,092,507	44,710,822	11,206,357	25,452,931	4,670,118	5,399,695	7,652,584	18,336,641	4
36,939,756	6,970,492	3,005,275	16,343,070	1,528,924	1,663,514	7,428,481	20,864,635	5
18,555,765	13,772,219	490,615	647,181	251,631	341,645	3,052,474	4,440,634	6
2,478,876,143	514,083,150	703,344,298	314,325,614	725,417,225	46,157,541	175,548,315	333,960,833	7
598,927,469	187,190,778	108,783,121	67,711,226	175,255,615	9,089,757	50,896,972	65,714,214	8
252,935,680	49,548,674	75,413,643	43,130,814	46,312,558	8,174,010	30,355,981	78,172,542	9
1,627,012,994	277,343,698	519,147,534	203,483,574	503,849,052	28,893,774	94,295,362	190,074,077	10
7,786,540	1,257,273	421,965	1,956,568	794,870	1,519,685	1,836,179	16,208,033	11
1,144,433	133,277	190,046	347,260	112,075	278,466	83,309	1,311,809	12
4,855	5,873	7,389	4,340	8,484	2,089	3,951	432	13
100.0	100.0	100.0	100.0	100.0	100.0	100.0	78.4	14
24.9	3.5	6.3	6.8	4.3	2.6	1.5	2.5	15
31.3	2.7	7.1	12.1	2.3	5.4	1.5	2.2	16
36.3	2.5	8.5	14.3	2.7	6.6	1.7	2.1	17
16.0	7.2	1.8	4.1	0.8	0.9	1.2	3.0	18
4.7	0.9	0.4	2.1	0.2	0.2	0.9	2.6	19
5.0	3.7	0.1	0.2	0.1	0.1	0.8	1.2	20
20.1	4.2	5.7	2.6	5.9	0.4	1.4	2.7	21
19.1	6.0	3.5	2.2	5.6	0.3	1.6	2.1	22
13.4	2.6	4.0	2.3	2.5	0.4	1.6	4.1	23
22.3	3.8	7.1	2.8	6.9	0.4	1.3	2.6	24
5.8	0.9	0.3	1.5	0.6	1.1	1.4	12.0	25
100.0	100.0	100.0	100.0	100.0	100.0	100.0	100.0	26
55.2	34.2	49.9	79.0	23.6	91.8	46.1	38.2	27
52.5	25.8	48.8	76.2	22.9	90.5	40.6	30.5	28
1.8	5.7	0.8	1.7	0.5	0.9	2.3	3.2	29
0.7	0.9	0.2	1.1	0.2	0.3	2.3	3.7	30
0.3	1.8	(2)	(2)	(2)	0.1	0.9	0.8	31
44.6	65.7	50.1	20.9	76.3	7.9	53.3	59.0	32
10.8	23.9	7.7	4.5	18.4	1.6	15.5	11.6	33
4.6	6.3	5.4	2.9	4.9	1.4	9.2	13.8	34
29.3	35.4	37.0	13.5	53.0	5.0	28.6	33.6	35
0.1	0.2	(2)	0.1	0.1	0.3	0.6	2.9	36
593,126	86,335	99,516	209,444	60,175	88,669	48,987	754,646	37
1,484,238	239,393	256,236	505,161	159,817	196,251	127,380	1,528,125	38
812,569	108,846	176,393	245,778	106,471	113,112	61,969	1,099,470	39
13,769,020	2,800,262	3,630,274	2,385,468	3,363,577	542,849	1,046,590	3,492,538	40
790,399	106,071	173,203	238,622	104,394	108,033	60,076	1,036,754	41
6,502,009	1,424,400	1,555,972	1,165,658	1,518,859	306,433	530,687	2,843,492	42
742,003	98,900	164,176	222,966	100,139	100,037	55,785	947,936	43
4,416,100	909,909	1,034,406	795,442	1,113,041	210,874	352,428	2,018,599	44
788,621	86,201	150,923	230,483	93,102	176,490	51,422	737,406	45
17,803,449	2,048,211	5,608,987	2,537,447	5,650,869	997,391	960,544	3,901,359	46
921,069	105,680	167,023	280,075	93,526	209,959	64,806	1,253,446	47
63,320,827	8,950,776	19,822,752	14,387,452	10,424,511	4,800,642	4,934,694	47,232,314	48
2.5	2.8	2.6	2.4	2.7	2.2	2.6	2.0	49
16.9	25.7	20.6	9.7	31.6	4.8	16.9	5.0	50
8.2	13.4	9.0	4.9	14.5	2.8	8.8	2.7	51
6.0	9.2	6.3	3.6	11.1	2.1	6.3	2.1	52
22.6	23.8	37.2	11.0	60.7	5.7	18.7	5.3	53
68.7	84.7	118.7	51.4	111.5	22.9	76.1	37.7	54
51.8	64.8	52.4	60.3	53.7	31.8	58.8	45.1	55
71.0	81.7	92.8	70.8	95.0	40.6	74.4	65.7	56
69.1	79.6	91.1	68.7	93.1	38.8	72.1	62.0	57
64.8	74.2	86.4	64.2	89.3	35.9	67.0	56.7	58
68.9	64.7	79.4	66.4	83.1	63.4	61.7	44.1	59
80.5	79.3	87.9	80.7	83.4	75.4	77.8	74.9	60
19.4	3.1	3.4	6.6	2.1	2.6	1.7	20.0	61
17.8	3.6	4.7	3.1	4.3	0.7	1.4	7.1	62
17.3	3.8	4.1	3.1	4.0	0.8	1.4	7.6	63
20.7	4.3	4.8	3.7	5.2	1.0	1.6	9.4	64
31.6	3.6	10.0	4.5	10.0	1.8	1.7	6.9	65
18.5	2.6	5.8	4.2	3.0	1.4	1.4	13.8	66
596,982	87,576	155,174	156,515	99,129	52,589	45,999	545,985	67
6,423,874	1,391,467	1,711,123	1,002,617	1,659,230	187,198	472,239	1,448,616	68
535,083	67,052	144,933	135,985	90,289	61,082	35,742	322,555	69
20,013,881	2,511,016	6,852,731	2,406,885	6,648,371	548,777	1,046,101	2,728,904	70
354,584	42,929	113,605	84,122	60,192	29,194	24,542	332,508	71
78,434,532	15,551,981	16,365,598	16,652,048	11,561,785	5,939,009	12,364,111	21,645,036	72
482,590	59,616	138,884	131,664	74,021	44,266	34,139	509,258	73
408,229,922	65,664,870	153,797,710	65,563,305	82,195,099	6,473,431	34,535,507	125,783,558	74
10.8	15.9	11.0	6.4	16.7	3.6	10.3	2.7	75
37.4	37.4	47.3	17.7	73.6	9.0	29.3	8.5	76
221.2	362.3	144.1	198.0	192.1	203.4	503.8	65.1	77
845.9	1,101.5	1,107.4	498.0	1,110.4	146.2	1,011.6	247.0	78
52.2	65.7	81.7	45.1	88.4	18.9	55.2	32.6	79
46.8	50.3	76.3	39.2	80.6	21.9	42.9	19.3	80
31.0	32.2	59.8	24.2	53.7	10.5	29.5	19.9	81
42.2	44.7	73.1	37.9	66.0	15.9	41.0	30.4	82
17.6	13.8	4.7	2.7	4.5	0.5	1.3	4.0	83
30.1	13.8	10.3	3.6	10.0	0.8	1.6	4.1	84
13.0	2.6	2.7	2.8	1.9	1.0	2.1	3.6	85
16.4	2.6	6.2	2.6	3.3	0.3	1.4	5.1	86

Table 20.—FARMS AND FARM CHARACTERISTICS BY TENURE OF OPERATOR,

[Data are based on reports for only a sample of farms. See text.

	Item	Total, all farms	Commercial farms by tenure			
			Commercial, total	Full owners	Part owners	Managers
	SPECIFIED CROPS HARVESTED IN 1949					
1	Corn for all purposes.....farms reporting...	3,414,237	2,653,097	1,207,532	529,395	9,736
2	acres...	83,351,015	77,751,706	26,541,843	21,385,111	691,020
3	Corn harvested for grain.....farms reporting...	3,212,063	2,480,145	1,104,888	484,868	8,520
4	acres...	75,172,813	69,873,511	22,975,165	18,832,916	581,188
5	bushels harvested...	2,783,502,060	2,659,891,397	891,815,160	702,828,830	22,548,303
6	bushels sold...	867,509,479	854,646,779	196,867,824	240,688,982	5,831,405
7	Wheat threshed[3].....farms reporting[4]..	1,047,142	957,913	431,497	285,489	4,250
8	acres...	71,043,483	70,038,189	17,532,992	33,693,091	661,921
9	bushels harvested...	1,008,544,957	994,504,249	270,120,293	452,287,332	12,049,739
10	bushels sold...	847,943,564	840,261,500	210,561,526	390,976,985	10,554,781
11	Peanuts harvested for picking or threshing[3].....farms reporting...	172,041	143,705	44,245	24,524	416
12	acres grown alone...	2,129,443	2,045,740	540,934	502,419	21,326
13	acres grown with other crops...	3,430	3,045	1,219	576	.....
14	pounds harvested...	1,720,699,037	1,674,642,697	445,350,978	394,962,456	21,195,571
15	Land from which hay was cut.....farms reporting...	2,741,915	2,190,513	1,175,209	496,676	10,992
16	acres...	66,021,167	60,628,128	27,708,733	20,186,588	1,526,590
17	Irish potatoes harvested for home use or for sale.....farms reporting...	1,663,945	1,134,376	603,059	226,007	3,785
18	acres...	1,519,116	1,417,087	656,791	492,690	46,205
19	bushels harvested...	369,253,920	357,427,825	165,378,657	124,520,751	15,684,750
20	sold..dollars...	356,605,127	350,858,809	154,283,785	126,681,156	19,319,028
21	Cotton harvested[3].....farms reporting...	1,108,630	892,314	259,621	129,712	2,571
22	acres...	26,546,000	24,966,540	5,931,683	6,591,971	674,802
23	bales harvested...	15,422,092	14,903,897	3,400,053	4,166,391	661,448
24	lint cotton and cottonseed sold..dollars...	2,198,276,212	2,122,588,713	488,275,772	584,261,742	97,708,202
25	Tobacco harvested[3].....farms reporting[5]..	491,372	426,600	192,150	59,605	827
26	acres...	1,526,101	1,454,488	535,825	208,021	16,691
27	pounds harvested...	1,765,793,148	1,698,109,322	636,860,096	240,008,001	19,729,260
28	sold..dollars...	809,887,781	783,841,530	277,632,803	110,098,920	28,429,894
29	Sugarcane harvested for sugar or for sale to mills.....farms reporting...	5,036	4,683	941	1,112	178
30	acres...	318,000	313,223	50,813	63,554	138,108
31	tons harvested...	6,362,282	6,279,342	1,007,449	1,226,642	2,948,445
32	sold..dollars...	40,710,513	40,215,959	6,599,611	7,766,648	18,976,550
33	Sugar beets harvested for sugar[3].....farms reporting...	22,927	22,434	9,128	6,189	184
34	acres...	520,842	517,809	148,893	169,127	26,621
35	tons harvested...	8,372,294	8,341,835	2,213,616	2,734,014	474,757
36	sold..dollars...	95,153,249	94,860,866	25,211,609	31,685,841	5,963,332
37	Land in bearing and nonbearing fruit orchards, groves, vineyards, and planted nut trees.....farms reporting...	2,253,951	1,479,215	870,909	297,145	8,478
38	acres...	4,698,873	4,039,630	2,427,981	732,701	614,056
	Proportion of farms reporting—					
39	Corn for all purposes.....percent...	63.5	71.6	66.6	72.6	49.4
40	Corn harvested for grain.....percent...	59.7	66.9	60.9	66.5	43.2
41	Wheat threshed.....percent...	19.5	25.8	23.8	39.1	21.6
42	Peanuts harvested for picking or threshing.....percent...	3.2	3.9	2.4	3.4	2.1
43	Land from which hay was cut.....percent...	51.0	59.1	64.8	68.1	55.8
44	Irish potatoes harvested for home use or for sale.....percent...	30.9	30.6	33.3	31.0	19.2
45	Cotton harvested.....percent...	20.6	24.1	14.3	17.8	13.0
46	Tobacco harvested.....percent...	9.1	11.5	10.6	8.2	4.2
47	Sugarcane harvested for sugar or for sale to mills.....percent...	0.1	0.1	0.1	0.2	0.9
48	Sugar beets harvested for sugar.....percent...	0.4	0.6	0.5	0.8	0.9
49	Land in bearing and nonbearing fruit orchards, groves, vineyards, and planted nut trees.....percent...	41.9	39.9	48.0	40.7	43.0
	Percent of total cropland harvested represented by acres of—					
50	Corn for all purposes.....percent...	24.1	23.7	24.0	18.8	11.1
51	Corn harvested for grain.....percent...	21.8	21.3	20.8	16.6	9.3
52	Wheat threshed.....percent...	20.6	21.3	15.9	29.6	10.6
53	Peanuts grown alone harvested for picking or threshing.....percent...	0.6	0.6	0.5	0.4	0.3
54	Land from which hay was cut.....percent...	19.1	18.5	25.1	17.8	24.6
55	Irish potatoes harvested for home use or for sale.....percent...	0.4	0.4	0.6	0.4	0.7
56	Cotton harvested.....percent...	7.7	7.6	5.4	5.8	10.9
57	Tobacco harvested.....percent...	0.4	0.4	0.5	0.2	0.3
58	Sugarcane harvested for sugar or for sale to mills.....percent...	0.1	0.1	([2])	0.1	2.2
59	Sugar beets harvested for sugar.....percent...	0.2	0.2	0.1	0.1	0.4
60	Land in bearing and nonbearing fruit orchards, groves, vineyards, and planted nut trees.....percent...	1.4	1.2	2.2	0.6	9.9
	Percent distribution of acres of—					
61	Corn for all purposes.....percent...	100.0	93.3	31.8	25.7	0.8
62	Corn harvested for grain.....percent...	100.0	93.0	30.6	25.1	0.8
63	Wheat threshed.....percent...	100.0	98.6	24.7	47.4	0.9
64	Peanuts grown alone harvested for picking or threshing.....percent...	100.0	96.1	25.4	23.6	1.0
65	Land from which hay was cut.....percent...	100.0	91.8	42.0	30.6	2.3
66	Irish potatoes harvested for home use or for sale.....percent...	100.0	93.3	43.2	32.4	3.0
67	Cotton harvested.....percent...	100.0	94.1	22.3	24.8	2.5
68	Tobacco harvested.....percent...	100.0	95.3	35.1	13.6	1.1
69	Sugarcane harvested for sugar or for sale to mills.....percent...	100.0	98.5	16.0	20.0	43.4
70	Sugar beets harvested for sugar.....percent...	100.0	99.4	28.6	32.5	5.1
71	Land in bearing and nonbearing fruit orchards, groves, vineyards, and planted nut trees.....percent...	100.0	86.0	51.7	15.6	13.1

[1] See text.
[2] 0.05 percent or less.
[3] Totals for States for which data were tabulated by tenure of operator.
[4] Farms reporting are for most commonly grown kind of wheat in each of the States where there were inquiries for 2 or more kinds of wheat.
[5] Includes only farms reporting burley tobacco for Kentucky and Tennessee.

FOR THE UNITED STATES: CENSUS OF 1950—Continued

Data for States in tables 31 to 74 and in Volume I]

Commercial farms by tenure—Continued							Other farms	
Tenants								
All tenants	Cash	Share-cash	Crop-share	Livestock-share	Croppers[1] (South only)	Other and unspecified		
906,434	98,131	166,844	265,717	103,726	210,856	61,160	761,140	1
29,133,732	2,692,987	10,981,533	6,403,886	5,219,980	2,343,966	1,491,380	5,399,309	2
881,869	92,563	163,607	259,183	99,767	208,358	58,391	731,918	3
27,484,242	2,413,804	10,649,929	6,146,830	4,669,196	2,230,791	1,373,692	5,299,302	4
1,041,699,104	89,567,221	425,998,553	195,261,017	233,022,965	49,683,998	48,165,350	124,610,663	5
411,258,568	23,920,772	226,683,586	88,503,170	51,159,598	7,626,708	13,364,734	12,862,700	6
236,677	19,201	72,550	77,936	42,692	8,741	15,557	89,229	7
18,150,185	809,210	6,087,127	8,301,737	1,959,073	228,185	764,853	1,005,294	8
260,046,885	12,147,031	79,382,604	118,955,687	34,756,397	3,183,195	11,621,971	14,040,708	9
228,268,208	9,874,226	69,824,782	107,671,211	28,813,188	2,487,583	9,597,218	7,682,064	10
74,520	12,737	1,976	20,173	1,418	33,619	4,597	28,336	11
981,061	155,389	44,296	283,029	27,526	416,996	53,825	83,703	12
1,250	475	95	80	.....	310	290	385	13
813,133,692	113,855,753	32,961,544	229,779,055	26,956,335	367,750,767	41,830,238	46,056,340	14
507,636	68,684	130,061	137,387	94,807	35,718	40,979	551,402	15
11,206,209	1,815,846	3,062,716	2,418,099	2,685,416	343,561	880,571	5,393,039	16
301,525	33,913	45,447	98,901	28,415	71,453	23,396	529,569	17
221,401	47,979	29,916	97,522	20,107	9,396	16,481	102,029	18
51,843,667	11,076,634	7,068,625	23,535,669	5,177,062	1,459,809	3,525,868	11,826,095	19
50,574,840	12,157,870	7,168,094	22,415,445	4,540,857	964,500	3,328,074	5,746,318	20
500,410	41,896	20,033	190,452	4,716	215,584	27,729	216,316	21
11,768,084	911,084	962,986	5,951,545	162,910	3,126,401	653,158	1,579,460	22
6,676,005	482,600	589,396	3,283,983	93,780	1,891,721	334,525	516,195	23
952,342,997	70,315,116	83,177,289	457,339,451	13,194,856	280,539,568	47,776,717	75,687,499	24
174,018	6,181	3,682	59,549	9,150	83,835	11,621	64,772	25
693,951	18,996	16,564	244,965	37,989	334,805	40,632	71,613	26
801,511,965	21,495,433	20,804,637	277,132,727	49,624,474	387,143,357	45,311,337	67,683,826	27
367,679,913	10,293,750	9,817,295	126,342,993	19,814,537	181,448,399	19,962,939	26,046,251	28
2,452	379	100	1,538	25	320	90	353	29
60,748	9,017	4,265	34,121	370	8,865	4,110	4,777	30
1,096,806	172,539	83,335	602,637	6,885	158,835	72,575	82,940	31
6,873,150	1,133,781	501,480	3,768,399	46,415	946,670	476,405	494,554	32
6,933	717	780	4,398	747	.....	291	493	33
173,168	16,482	24,369	110,892	15,929	.....	5,496	3,033	34
2,919,448	286,409	407,987	1,874,291	251,156	.....	99,605	30,459	35
32,000,084	3,330,824	4,618,377	20,136,461	2,794,035	.....	1,120,387	292,383	36
302,683	45,422	61,537	82,605	46,468	40,358	26,293	774,736	37
264,892	45,075	22,826	95,203	21,220	26,641	53,927	659,243	38
79.2	73.6	87.8	76.5	92.6	75.7	73.4	45.5	39
77.1	69.5	86.1	74.6	89.0	74.8	70.1	43.8	40
20.7	14.4	38.2	22.4	38.1	3.1	18.7	5.3	41
6.5	9.6	1.0	5.8	1.3	12.1	5.5	1.7	42
44.4	51.5	68.4	39.6	84.6	12.8	49.2	33.0	43
26.3	25.4	23.9	28.5	25.4	25.7	28.1	31.7	44
43.7	31.4	10.5	54.8	4.2	77.4	33.3	12.9	45
15.2	4.6	1.9	17.1	8.2	30.1	13.9	3.9	46
0.2	0.3	0.1	0.4	(2)	0.1	0.1	(2)	47
0.6	0.5	0.4	1.3	0.7	.....	0.3	(2)	48
26.4	34.1	32.4	23.8	41.5	14.5	31.6	46.3	49
29.8	29.4	35.8	20.6	36.8	31.7	28.5	32.0	50
28.1	26.3	34.7	19.8	32.9	30.2	26.2	30.3	51
18.6	8.8	19.8	26.7	13.8	3.1	14.6	5.8	52
1.0	1.7	0.1	0.9	0.2	5.6	1.0	0.5	53
11.5	19.8	10.0	7.8	18.9	4.7	16.8	30.9	54
0.2	0.5	1.0	0.3	0.1	0.1	0.3	0.6	55
12.0	9.9	3.1	19.2	1.1	42.3	12.5	9.0	56
0.7	0.2	0.1	0.8	0.3	4.5	0.8	0.4	57
0.1	0.1	0.1	0.1	(2)	0.1	0.1	(2)	58
0.2	0.2	0.7	0.4	0.1	.....	0.1	(2)	59
0.3	0.5	0.1	0.3	0.1	0.4	1.0	3.8	60
35.0	3.2	13.2	7.7	6.3	2.8	1.8	6.7	61
36.6	3.2	14.2	8.2	6.2	3.0	1.8	7.0	62
25.5	1.1	8.6	11.7	2.8	0.3	1.1	1.4	63
46.1	7.3	2.1	13.3	1.3	19.6	2.5	3.9	64
17.0	2.8	4.6	3.7	4.1	0.5	1.3	8.2	65
14.6	3.2	2.0	6.4	1.3	0.6	1.1	6.7	66
44.3	3.4	3.6	22.4	0.6	11.8	2.5	5.9	67
45.5	1.2	1.1	16.1	2.5	21.9	2.7	4.7	68
19.1	2.8	1.3	10.7	0.1	2.8	1.3	1.5	69
33.2	3.2	4.7	21.3	3.1	.....	1.1	0.6	70
5.6	1.0	0.5	2.0	0.5	0.6	1.1	14.0	71

Table 21.—NUMBER OF FARMS, LAND IN FARMS, AND CROPLAND HARVESTED, CENSUSES OF 1950, 1945, AND 1940; WITH COLOR AND TENURE FOR THE SOUTH.

[Data in italics are based on reports for only a sample of farms. See text. 1950 Census data for farms, land in farms

	Region, division, State, color, and tenure	Number of farms			All land in farms (acres)						Cropland harvested		
								Average per farm			Farms reporting, 1949	Acres	
		1950	1945	1940	1950	1945	1940	1950	1945	1940		1949	1944
	UNITED STATES												
1	All farm operators	5,382,162	5,859,169	6,096,799	1,158,565,852	1,141,615,364	1,060,852,374	215.3	194.8	174.0	4,734,398	344,398,550	352,865,765
2	Full owners	3,089,583	3,301,361	3,084,138	418,970,081	412,357,893	382,098,424	135.6	124.9	123.9	2,558,041	121,424,560	128,015,083
3	Part owners	824,923	660,502	615,039	422,394,476	371,251,483	300,325,307	512.0	562.1	488.3	795,075	113,631,415	98,601,546
4	Managers	23,527	38,885	36,351	105,241,267	106,371,802	66,530,117	4,473.2	2,735.5	1,830.2	20,920	7,106,626	8,325,941
5	All tenants	1,444,129	1,858,421	2,361,271	211,960,028	251,634,186	311,898,526	146.8	135.4	132.1	1,360,362	102,235,949	117,923,195
6	Cash	212,790	402,175	514,438	42,203,019	61,121,283	74,888,541	198.3	152.0	145.6	177,934	9,827,791	15,912,650
7	Share-cash	193,109	137,858	278,605	48,690,162	33,963,098	67,301,128	252.1	246.4	241.6	191,710	30,286,030	19,835,112
8	Share	535,017	694,928	815,799	86,798,808	115,210,888	122,955,352	162.2	165.8	150.7	524,592	47,240,052	61,942,562
9	Crop-share	419,740	(*)	(*)	58,701,053	(*)	(*)	139.9	(*)	(*)	410,652	32,962,457	(*)
10	Livestock-share	115,277	(*)	(*)	28,097,755	(*)	(*)	243.7	(*)	(*)	113,940	14,277,595	(*)
11	Croppers[2] (South only)	346,765	446,556	541,291	14,166,148	18,922,336	23,313,457	40.9	42.4	43.1	338,322	8,341,490	11,115,676
12	Other and unspecified	156,448	176,904	211,138	20,101,891	22,416,581	23,440,048	128.5	126.7	111.0	127,804	6,540,586	9,117,195
13	Other	48,071	(*)	(*)	5,395,127	(*)	(*)	112.2	(*)	(*)	38,287	1,289,213	(*)
14	Unspecified	108,377	(*)	(*)	14,706,764	(*)	(*)	135.7	(*)	(*)	89,517	5,251,373	(*)
15	White operators, total	4,801,243	5,169,954	5,377,728	1,095,918,862	1,100,858,737	1,015,112,443	228.3	212.9	188.8	4,183,008	331,432,982	337,455,313
16	Full owners	2,936,122	3,126,212	2,916,562	409,420,755	400,021,099	360,730,821	139.4	128.0	123.7	2,424,020	118,822,679	124,813,658
17	Part owners	769,573	629,734	581,517	416,481,622	367,455,998	297,212,184	541.2	583.5	511.1	740,912	111,835,686	97,602,923
18	Managers	23,056	38,263	35,634	72,423,196	101,776,202	66,262,601	3,141.2	2,659.9	1,859.5	20,522	6,938,393	8,226,604
19	All tenants	1,072,492	1,375,745	1,844,015	197,593,289	231,605,438	290,906,837	184.2	168.3	157.8	997,554	93,836,224	106,812,128
20	Cash	171,375	326,787	444,205	39,861,593	56,402,686	71,363,688	232.6	172.6	160.7	138,413	8,844,200	14,045,182
21	Share-cash	187,114	132,302	271,597	48,361,453	33,667,297	66,940,317	258.5	254.5	246.5	185,776	30,084,835	19,668,342
22	Share	434,855	597,614	722,726	82,064,402	110,095,176	117,815,850	188.7	184.2	163.0	426,288	44,621,770	59,414,326
23	Crop-share	321,413	(*)	(*)	54,127,571	(*)	(*)	168.4	(*)	(*)	314,145	30,413,923	(*)
24	Livestock-share	113,442	(*)	(*)	27,936,831	(*)	(*)	246.3	(*)	(*)	112,143	14,207,807	(*)
25	Croppers[2] (South only)	148,708	176,260	242,173	8,625,977	10,680,438	14,270,579	58.0	60.6	58.9	143,055	4,300,133	5,365,029
26	Other and unspecified	130,440	142,782	163,314	18,679,864	20,759,841	20,516,403	143.2	145.4	125.6	104,022	5,985,326	8,319,249
27	Other	36,333	(*)	(*)	4,733,347	(*)	(*)	130.3	(*)	(*)	27,532	1,044,001	(*)
28	Unspecified	94,107	(*)	(*)	13,946,517	(*)	(*)	148.2	(*)	(*)	76,490	4,941,325	(*)
29	Nonwhite operators, total	580,919	689,215	719,071	62,646,990	40,756,627	45,739,931	107.8	59.1	63.6	551,390	12,965,568	15,410,452
30	Full owners	153,461	175,149	167,576	9,549,326	12,336,794	21,367,603	62.2	70.4	127.5	134,021	2,601,881	3,201,425
31	Part owners	55,350	30,768	33,522	5,912,854	3,795,485	3,113,123	106.8	123.4	92.9	54,163	1,795,729	998,623
32	Managers	471	622	717	32,818,071	4,595,600	267,516	69,677.4	7,388.4	373.1	398	168,233	99,347
33	All tenants	371,637	482,676	517,256	14,366,739	20,028,748	20,991,689	38.7	41.5	40.6	362,808	8,399,725	11,111,067
34	Cash	41,415	75,388	70,233	2,341,426	4,718,597	3,524,853	56.5	62.6	50.2	39,521	983,591	1,867,468
35	Share-cash	5,995	5,556	7,008	328,709	295,801	360,811	54.8	53.2	51.5	5,934	201,195	166,770
36	Share	100,162	97,314	93,073	4,734,406	5,115,712	5,139,502	47.3	52.6	55.2	98,304	2,618,322	2,528,236
37	Crop-share	98,327	(*)	(*)	4,573,482	(*)	(*)	46.5	(*)	(*)	96,507	2,548,534	(*)
38	Livestock-share	1,835	(*)	(*)	160,924	(*)	(*)	87.7	(*)	(*)	1,797	69,788	(*)
39	Croppers[2] (South only)	198,057	270,296	299,118	5,540,171	8,241,898	9,042,878	28.0	30.5	30.2	195,267	4,041,357	5,750,647
40	Other and unspecified	26,008	34,122	47,824	1,422,027	1,656,740	2,923,645	54.7	48.6	61.1	23,782	555,260	797,946
41	Other	11,738	(*)	(*)	661,780	(*)	(*)	56.4	(*)	(*)	10,755	245,212	(*)
42	Unspecified	14,270	(*)	(*)	760,247	(*)	(*)	53.3	(*)	(*)	13,027	310,048	(*)
	THE NORTH												
43	All farm operators	2,268,066	2,483,578	2,579,959	440,827,903	447,715,207	435,088,277	194.4	180.3	168.6	2,050,130	207,887,638	212,322,529
44	Full owners	1,366,118	1,460,320	1,437,958	174,824,614	170,047,750	162,406,677	128.0	116.4	112.9	1,175,932	73,661,911	73,361,877
45	Part owners	414,165	384,551	322,618	153,936,857	143,654,478	113,029,209	371.7	373.6	350.3	408,546	70,195,286	65,158,140
46	Managers	8,436	17,297	15,957	8,091,548	9,581,922	7,568,055	959.2	554.0	474.3	7,951	2,122,974	2,968,292
47	All tenants	479,347	621,410	803,426	103,974,884	124,431,057	152,084,336	216.9	200.2	189.3	457,701	61,907,467	70,834,220
48	Cash	75,778	141,986	214,611	12,018,674	19,256,317	27,047,166	158.6	135.6	126.0	65,796	5,523,852	8,406,095
49	Share-cash	157,893	114,558	233,482	40,076,498	29,527,748	57,632,385	253.8	257.8	246.8	157,213	26,590,171	17,978,262
50	Share	193,891	309,015	291,184	44,373,861	66,763,387	58,813,694	228.9	216.1	202.0	192,009	26,331,194	39,825,717
51	Crop-share	98,885	(*)	(*)	22,507,250	(*)	(*)	227.6	(*)	(*)	97,594	13,832,295	(*)
52	Livestock-share	95,006	(*)	(*)	21,866,611	(*)	(*)	230.2	(*)	(*)	94,415	12,498,899	(*)
53	Other and unspecified	51,785	55,851	64,149	7,505,851	8,883,605	8,591,091	144.9	159.1	133.9	42,683	3,462,250	4,624,146
54	Other	14,320	(*)	(*)	1,722,612	(*)	(*)	120.3	(*)	(*)	11,455	612,901	(*)
55	Unspecified	37,465	(*)	(*)	5,783,239	(*)	(*)	154.4	(*)	(*)	31,228	2,849,349	(*)
	THE SOUTH												
56	All farm operators	2,652,423	2,881,135	3,007,170	393,215,174	377,794,713	370,168,461	148.2	131.1	123.1	2,306,495	96,598,960	102,338,942
57	Full owners	1,411,123	1,509,056	1,327,690	173,812,385	178,119,140	153,366,144	123.2	118.0	115.5	1,137,510	34,882,938	41,910,567
58	Part owners	325,999	193,607	216,607	108,324,264	71,402,278	65,515,205	332.3	368.8	302.5	308,914	25,746,029	17,474,335
59	Managers	9,979	13,193	13,580	29,833,702	29,057,457	28,274,122	2,989.6	2,202.5	2,082.0	8,602	2,785,531	2,980,104
60	All tenants	905,322	1,165,279	1,449,293	81,244,823	99,215,838	123,012,990	89.0	85.1	84.9	851,469	33,184,462	39,973,936
61	Cash	119,855	232,234	254,351	21,259,731	29,858,898	33,079,017	177.4	128.6	130.1	99,543	3,466,892	6,139,824
62	Share-cash	30,023	20,829	38,678	5,660,851	2,841,919	5,780,439	188.6	136.4	149.5	29,438	2,739,912	1,399,668
63	Share	314,346	355,257	479,044	30,552,602	36,617,382	48,876,897	97.2	103.1	102.0	306,492	16,061,257	17,494,306
64	Crop-share	298,325	(*)	(*)	27,407,149	(*)	(*)	91.9	(*)	(*)	290,981	14,939,107	(*)
65	Livestock-share	16,021	(*)	(*)	3,145,453	(*)	(*)	196.3	(*)	(*)	15,511	1,122,150	(*)
66	Croppers	346,765	446,556	541,291	14,166,148	18,922,336	23,313,457	40.9	42.4	43.1	338,322	8,341,490	11,115,676
67	Other and unspecified	94,333	110,403	135,929	9,605,491	10,975,303	11,963,180	101.8	99.4	88.0	77,674	2,574,911	3,824,462
68	Other	30,803	(*)	(*)	2,665,012	(*)	(*)	86.5	(*)	(*)	24,853	588,741	(*)
69	Unspecified	63,530	(*)	(*)	6,940,479	(*)	(*)	109.2	(*)	(*)	52,821	1,986,170	(*)
70	White operators, total	2,093,333	2,215,722	2,326,904	366,940,018	347,025,023	339,243,665	175.3	156.6	145.8	1,774,039	84,618,514	87,760,063
71	Full owners	1,269,641	1,348,076	1,185,788	165,421,661	168,748,966	145,041,134	130.3	125.2	122.3	1,013,177	32,545,283	38,983,939
72	Part owners	274,135	165,355	185,246	104,601,241	69,391,484	63,373,913	381.6	419.7	342.1	258,076	24,290,943	16,698,623
73	Managers	9,740	12,751	13,215	29,486,898	28,815,432	28,099,164	3,027.4	2,259.9	2,126.3	8,396	2,758,112	2,923,859
74	All tenants	539,817	689,540	942,655	67,430,218	80,069,141	102,729,454	124.9	116.1	109.0	494,390	25,024,176	29,153,642
75	Cash	80,293	159,092	189,667	19,162,569	25,683,226	29,863,755	238.7	161.4	157.5	61,713	2,549,306	4,361,763
76	Share-cash	24,367	15,549	32,131	5,389,904	2,582,590	5,489,162	221.2	166.1	170.8	23,843	2,573,045	1,253,900
77	Share	217,149	261,429	389,561	25,991,913	31,734,763	43,991,026	119.7	121.4	112.9	211,093	13,556,823	15,113,642
78	Crop-share	202,864	(*)	(*)	22,982,674	(*)	(*)	113.3	(*)	(*)	197,285	12,495,844	(*)
79	Livestock-share	14,285	(*)	(*)	3,009,239	(*)	(*)	210.7	(*)	(*)	13,808	1,060,979	(*)
80	Croppers	148,708	176,260	242,173	8,625,977	10,680,438	14,270,579	58.0	60.6	58.9	143,055	4,300,133	5,365,029
81	Other and unspecified	69,300	77,210	89,123	8,259,855	9,388,124	9,114,932	119.2	121.6	102.3	54,686	2,044,869	3,059,308
82	Other	19,361	(*)	(*)	2,028,469	(*)	(*)	104.8	(*)	(*)	14,300	348,620	(*)
83	Unspecified	49,939	(*)	(*)	6,231,386	(*)	(*)	124.8	(*)	(*)	40,386	1,696,249	(*)

See footnotes at end of table.

SPECIFIED CLASSES OF LAND ACCORDING TO USE AND VALUE OF FARMS, CENSUS OF 1950; BY TENURE OF OPERATOR BY DIVISIONS AND STATES

and land use, by color and tenure of operator, for the Northern and Western States, are shown in State Table 14 of Volume I]

Cropland harvested—Continued Acres—Continued 1939	Cropland used only for pasture, 1949 (acres)	Cropland not harvested and not pastured, 1949 (acres)			Woodland pastured, 1949 (acres)	Woodland not pastured, 1949 (acres)	Other pasture (not cropland and not woodland), 1949 (acres)	Other land (house lots, roads, wasteland, etc.), 1949 (acres)	Cropland, total, 1949 (acres)	Land pastured, total, 1949		Woodland, total, 1949 (acres)	Value of farms (land and buildings), 1950 (dollars)		
		Total	Cultivated summer fallow[1]	Other						Farms reporting	Acres		Average per farm	Average per acre	
321,242,430	69,331,844	64,107,544	25,614,543	38,493,001	134,714,975	85,099,435	415,649,520	45,263,984	477,837,938	4,045,924	619,696,339	219,814,410	13,911	66.75	1
115,418,428	36,762,772	24,284,906	5,480,304	18,804,602	59,671,521	54,088,805	101,566,959	21,170,558	182,472,238	2,449,571	198,001,252	113,760,326	10,716	79.06	2
70,976,482	18,735,924	24,754,761	14,188,708	10,566,053	40,761,671	15,076,676	196,691,548	12,742,481	157,122,100	718,398	256,189,143	55,838,347	25,133	49.24	3
6,405,102	2,094,576	1,654,084	517,519	1,136,565	17,201,062	3,754,343	71,446,475	1,984,101	10,855,286	17,627	90,742,113	20,955,405	128,255	34.60	4
128,442,418	11,738,572	13,413,793	5,428,012	7,985,781	17,080,721	12,179,611	45,944,538	9,366,844	127,388,314	860,328	74,763,831	29,260,332	12,943	87.93	5
18,810,390	2,240,173	1,370,137	173,214	1,196,923	6,040,291	2,609,139	18,527,835	1,587,653	13,438,101	(*)	26,808,299	8,649,430	11,753	60.18	6
34,362,473	2,252,691	2,523,811	1,112,458	1,411,353	1,946,604	664,427	8,678,650	2,337,949	35,062,532	(*)	12,877,945	2,611,031	27,636	109.84	7
55,357,466	5,087,311	7,539,049	3,896,235	3,642,814	5,452,739	4,769,088	12,772,096	3,938,473	59,866,412	(*)	23,312,146	10,221,827	15,021	92.60	8
(*)	2,604,690	6,476,867	3,450,204	3,026,663	3,191,806	3,908,083	6,952,838	2,604,312	42,044,014	(*)	12,749,334	7,099,889	11,669	83.13	9
(*)	2,482,621	1,062,182	446,031	616,151	2,260,933	861,005	5,819,258	1,334,161	17,822,398	(*)	10,562,812	3,121,938	27,141	112.52	10
12,759,401	732,802	744,751	16,347	728,404	1,089,136	1,903,799	851,883	502,287	9,819,043	(*)	2,673,821	2,992,935	3,333	83.11	11
7,152,688	1,425,595	1,236,045	229,758	1,006,287	2,551,951	2,233,158	5,114,074	1,000,482	9,202,226	(*)	2,769,228	1,524,735	6,161	56.10	12
(*)	362,734	320,473	26,814	293,659	773,163	751,572	1,633,331	264,641	1,972,420	(*)	6,322,392	3,260,374	10,308	79.48	13
(*)	1,062,861	915,572	202,944	712,628	1,778,788	1,481,586	3,480,743	735,841	7,229,806	(*)					14
305,637,373	67,727,969	61,998,375	25,544,196	36,454,179	123,629,321	79,773,280	387,544,863	43,812,072	461,159,326	(*)	578,902,153	203,402,601	(*)	(*)	15
112,382,065	36,014,795	23,462,972	5,457,686	18,005,286	58,263,730	51,843,403	100,384,859	20,628,309	178,300,446	(*)	194,663,392	110,107,141	(*)	(*)	16
69,982,749	18,448,737	24,412,096	14,160,276	10,251,820	40,202,779	14,250,117	194,822,203	12,510,004	154,696,519	(*)	253,473,719	54,452,896	(*)	(*)	17
6,328,240	2,045,361	1,615,829	514,838	1,100,991	9,131,777	3,697,753	47,123,463	1,870,600	10,599,583	(*)	58,300,621	12,829,530	(*)	(*)	18
116,944,319	11,219,076	12,507,478	5,411,396	7,096,082	16,031,027	9,982,007	45,214,318	8,803,159	117,562,778	(*)	72,464,421	26,013,034	(*)	(*)	19
17,186,246	2,139,689	1,181,741	169,703	1,012,038	5,775,552	2,152,499	18,283,048	1,484,864	12,165,630	(*)	26,198,289	7,928,051	(*)	(*)	20
34,146,772	2,241,674	2,500,213	1,108,665	1,391,548	1,919,505	634,172	8,655,898	2,325,156	34,826,722	(*)	12,817,077	2,553,677	(*)	(*)	21
52,924,689	4,874,963	7,221,545	3,888,885	3,332,660	5,085,528	3,991,173	12,532,988	3,736,475	56,718,238	(*)	22,493,479	9,076,701	(*)	(*)	22
(*)	2,403,990	6,166,205	3,442,889	2,723,316	2,846,318	3,157,423	6,731,922	2,407,790	38,984,118	(*)	11,982,230	6,003,741	(*)	(*)	23
(*)	2,470,973	1,055,340	445,996	609,344	2,239,210	833,750	5,801,066	1,328,685	17,734,120	(*)	10,511,249	3,072,960	(*)	(*)	24
6,714,185	617,645	493,877	15,904	477,973	870,125	1,278,034	740,344	325,819	5,411,655	(*)	2,228,114	2,148,159	(*)	(*)	25
5,972,427	1,345,105	1,110,102	228,239	881,863	2,380,317	1,926,129	5,002,040	930,845	8,440,533	(*)	8,727,462	4,306,446	(*)	(*)	26
(*)	326,001	256,370	26,112	230,258	685,403	605,525	1,583,973	232,074	1,626,372	(*)	2,595,377	1,290,928	(*)	(*)	27
(*)	1,019,104	853,732	202,127	651,605	1,694,914	1,320,604	3,418,067	698,771	6,814,161	(*)	6,132,085	3,015,518	(*)	(*)	28
15,605,057	1,603,875	2,109,169	70,347	2,038,822	11,085,654	5,326,155	28,104,657	1,451,912	16,678,612	(*)	40,794,186	16,411,809	(*)	(*)	29
3,036,363	747,977	821,934	22,618	799,316	1,407,783	2,245,402	1,182,100	542,249	4,171,792	(*)	3,337,860	3,653,185	(*)	(*)	30
993,733	287,187	342,665	28,432	314,233	558,892	826,559	1,869,345	232,477	2,425,581	(*)	2,715,424	1,385,451	(*)	(*)	31
76,862	49,215	38,255	2,681	35,574	8,069,285	56,590	24,322,992	113,501	255,703	(*)	32,441,492	8,125,875	(*)	(*)	32
11,498,099	519,496	906,315	16,616	889,699	1,049,694	2,197,604	730,220	563,685	9,825,536	(*)	2,299,410	3,247,298	(*)	(*)	33
1,624,144	100,484	188,396	3,511	184,885	264,739	456,640	244,787	102,789	1,272,471	(*)	610,010	721,379	(*)	(*)	34
215,701	11,017	23,598	3,793	19,805	27,099	30,255	22,752	12,793	235,810	(*)	60,868	57,354	(*)	(*)	35
2,432,777	212,348	317,504	7,350	310,154	367,211	777,915	239,108	201,998	3,148,174	(*)	818,667	1,145,126	(*)	(*)	36
(*)	200,700	310,662	7,315	303,347	345,488	750,660	220,916	196,522	3,059,896	(*)	767,104	1,096,148	(*)	(*)	37
(*)	11,648	6,842	35	6,807	21,723	27,255	18,192	5,476	88,278	(*)	51,563	48,978	(*)	(*)	38
6,045,216	115,157	250,874	443	250,431	219,011	625,765	111,539	176,468	4,407,388	(*)	445,707	844,776	(*)	(*)	39
1,180,261	80,490	125,943	1,519	124,424	171,634	307,029	112,034	69,637	761,693	(*)	364,158	478,663	(*)	(*)	40
(*)	36,733	64,103	702	63,401	87,760	146,047	49,358	32,567	346,048	(*)	173,851	233,807	(*)	(*)	41
(*)	43,757	61,840	817	61,023	83,874	160,982	62,676	37,070	415,645	(*)	190,307	244,856	(*)	(*)	42
186,535,945	29,038,982	27,841,770	10,972,417	16,869,353	29,321,725	22,355,822	100,588,778	23,793,188	264,768,390	1,919,735	158,949,485	51,677,547	17,152	86.94	43
66,194,016	15,204,192	10,106,602	2,277,939	7,828,663	17,145,987	15,129,944	32,637,082	10,938,896	98,972,705	1,114,539	64,987,261	32,275,931	11,947	91.07	44
43,888,541	7,567,824	11,559,406	6,043,084	5,516,322	6,857,683	4,299,871	46,474,010	6,982,777	89,322,516	383,135	60,899,517	11,157,554	25,877	67.80	45
2,293,182	345,749	264,336	47,500	216,836	322,294	508,029	4,148,425	379,741	2,733,059	6,858	4,816,468	830,323	75,697	79.38	46
74,160,206	5,921,217	5,911,426	2,603,894	3,307,532	4,995,761	2,417,978	17,329,261	5,491,774	73,740,110	415,203	28,246,239	7,413,739	23,997	109.01	47
10,710,190	835,264	379,787	55,556	324,231	919,254	454,206	3,235,497	670,814	6,738,903	(*)	4,990,015	1,373,460	15,840	98.15	48
30,942,653	1,841,419	1,853,857	742,971	1,110,886	1,105,132	414,128	6,209,257	2,062,534	30,285,447	(*)	9,155,808	1,519,260	29,874	116.89	49
29,173,884	2,692,725	3,234,998	1,704,429	1,530,569	2,353,768	1,050,243	6,427,976	2,282,957	32,258,917	(*)	11,474,469	3,404,011	34,647	106.99	50
(*)	836,820	2,576,742	1,505,657	1,071,085	700,673	521,966	2,895,728	1,143,026	17,245,857	(*)	4,433,221	1,222,639	20,753	89.96	51
(*)	1,855,905	658,256	198,772	459,484	1,653,095	528,277	3,532,248	1,139,931	15,013,060	(*)	7,041,248	2,181,372	28,594	104.15	52
3,333,479	551,809	442,784	100,938	341,846	617,607	499,401	1,456,531	475,469	4,456,843	(*)	2,625,947	1,117,008	13,451	97.22	53
(*)	134,327	96,730	9,047	87,683	190,653	179,455	396,455	112,091	843,958	(*)	721,435	370,108	9,611	82.05	54
(*)	417,482	346,054	91,891	254,163	426,954	319,946	1,060,076	363,378	3,612,885	(*)	1,904,512	746,900	15,329	95.86	55
103,289,490	30,867,088	18,905,531	1,364,647	17,540,884	69,389,179	57,891,358	106,349,213	13,213,845	146,371,579	1,828,076	206,605,480	127,280,537	8,495	58.30	56
38,849,531	17,636,546	9,830,882	380,466	9,450,416	33,395,852	36,437,165	34,696,379	6,932,623	62,350,366	1,143,863	85,728,777	69,833,017	7,588	67.21	57
15,357,362	7,241,607	4,000,026	635,955	3,364,071	20,789,626	9,268,250	38,634,910	2,643,816	36,987,662	267,975	66,666,143	30,057,876	16,860	50.22	58
2,684,782	1,076,674	678,986	28,245	650,741	4,864,874	2,625,388	16,790,037	812,212	4,541,191	7,798	22,731,585	7,690,262	125,761	98.91	59
46,397,815	4,912,261	4,395,637	319,981	4,075,656	10,338,827	9,360,555	16,227,887	2,825,194	42,492,360	408,440	31,478,975	19,699,382	5,818	65.75	60
6,563,401	1,043,214	821,785	34,331	787,454	4,208,522	1,974,009	9,143,249	602,060	5,331,891	(*)	14,394,985	6,182,531	6,732	38.61	61
2,537,291	297,597	268,536	43,218	225,318	655,009	229,697	1,292,223	177,877	3,306,045	(*)	2,244,829	884,706	19,497	74.55	62
21,084,962	2,086,801	1,951,745	204,030	1,747,715	2,704,427	3,616,561	2,966,636	1,165,175	20,099,803	(*)	7,757,864	6,320,988	7,466	76.83	63
(*)	1,595,951	1,826,200	187,547	1,638,653	2,303,956	3,322,434	2,365,168	1,054,333	18,361,258	(*)	6,265,075	5,626,390	7,014	76.74	64
(*)	490,850	125,545	16,483	109,062	400,471	294,127	601,468	110,842	1,738,545	(*)	1,492,789	694,598	15,743	81.08	65
12,759,401	732,802	744,751	16,347	728,404	1,089,136	1,903,799	851,883	502,287	9,819,043	(*)	2,673,821	2,992,935	3,333	83.11	66
3,452,760	751,847	608,820	22,055	586,765	1,681,733	1,636,489	1,973,896	377,795	3,935,578	(*)	4,407,476	3,318,222	5,505	57.50	67
(*)	198,001	191,870	3,133	188,737	504,772	538,237	528,028	115,363	978,612	(*)	1,230,801	1,043,009	3,862	44.84	68
(*)	553,846	416,950	18,922	398,028	1,176,961	1,098,252	1,445,868	262,432	2,956,966	(*)	3,176,675	2,275,213	6,458	61.73	69
88,472,747	29,446,437	17,000,032	1,342,297	15,657,735	66,509,761	52,655,749	104,667,454	12,042,071	131,064,983	(*)	200,623,652	119,165,510	9,994	59.18	70
36,120,574	16,970,021	9,079,840	367,456	8,712,384	32,077,958	34,239,022	34,036,233	6,473,304	58,595,144	(*)	83,084,212	66,316,980	8,094	63.80	71
14,489,404	7,008,881	3,728,305	632,485	3,095,820	20,300,473	8,463,166	38,332,444	2,477,029	35,028,129	(*)	65,641,798	28,763,639	19,263	49.89	72
2,637,263	1,058,173	670,094	28,235	641,859	4,812,812	2,776,823	16,609,833	801,051	4,486,379	(*)	22,480,818	7,589,635	127,678	79.08	73
35,225,506	4,409,362	3,521,793	314,121	3,207,672	9,318,518	7,176,738	15,688,944	2,290,687	32,955,331	(*)	29,416,824	16,495,256	8,075	65.17	74
5,071,939	948,300	642,044	33,047	608,997	3,955,469	1,522,350	9,035,511	509,589	4,139,650	(*)	13,939,280	5,477,819	9,012	38.65	75
2,355,713	288,539	251,323	42,689	208,634	631,158	200,595	1,277,190	168,054	3,112,907	(*)	2,196,887	831,753	15,831	74.41	76
18,791,703	1,878,927	1,645,886	201,194	1,444,692	2,342,701	2,843,656	2,750,910	973,010	17,081,636	(*)	6,972,538	5,186,357	9,459	79.07	77
(*)	1,398,314	1,526,702	184,745	1,341,957	1,962,115	2,576,103	2,156,809	866,787	15,420,860	(*)	5,517,238	4,538,218	8,919	78.70	78
(*)	480,613	119,184	16,449	102,735	380,586	267,553	594,101	106,223	1,660,776	(*)	1,455,300	648,139	16,996	81.90	79
6,714,185	617,645	493,877	15,904	477,973	870,125	1,278,034	740,344	325,819	5,411,655	(*)	2,228,114	2,148,159	4,700	82.39	80
2,291,966	675,951	488,663	21,287	467,376	1,519,065	1,332,103	1,884,989	314,215	3,209,483	(*)	4,080,005	2,851,168	6,663	59.70	81
(*)	163,222	130,110	2,983	127,127	420,200	393,299	487,853	85,165	641,952	(*)	1,071,275	813,499	5,028	47.93	82
(*)	512,729	358,553	18,304	340,249	1,098,865	938,804	1,397,136	229,050	2,567,531	(*)	3,008,730	2,037,669	7,411	64.63	83

Table 21.—NUMBER OF FARMS, LAND IN FARMS, AND CROPLAND HARVESTED, CENSUSES OF 1950, 1945, AND 1940; WITH COLOR AND TENURE FOR THE SOUTH.

[Data in italics are based on reports for only a sample of farms. See text. 1950 Census data for farms, land in farms

	Region, division, State, color, and tenure	Number of farms			All land in farms (acres)						Cropland harvested		
								Average per farm			Farms reporting, 1949	Acres	
		1950	1945	1940	1950	1945	1940	1950	1945	1940		1949	1944
	THE SOUTH—Continued												
1	Nonwhite operators, total..	559,090	665,413	680,266	26,275,156	30,769,690	30,924,796	47.0	46.2	45.5	532,456	11,980,446	14,578,879
2	Full owners	141,482	160,980	141,902	8,390,724	9,370,174	8,325,010	59.3	58.2	58.7	124,333	2,337,655	2,926,628
3	Part owners	51,864	28,252	31,361	3,723,023	2,010,794	2,141,292	71.8	71.2	68.3	50,838	1,455,086	775,712
4	Managers	239	442	365	346,804	242,025	174,958	1,451.1	547.6	479.3	206	27,419	56,245
5	All tenants	365,505	475,739	506,638	13,814,605	19,146,697	20,283,536	37.8	40.2	40.0	357,079	8,160,286	10,820,294
6	Cash	39,562	73,142	64,684	2,097,162	4,175,672	3,215,262	53.0	57.1	49.7	37,830	917,586	1,778,061
7	Share-cash	5,656	5,280	6,547	270,947	259,329	291,277	47.9	49.1	44.5	5,595	166,867	145,768
8	Share	97,197	93,828	89,483	4,560,689	4,882,619	4,885,871	46.9	52.0	54.6	95,399	2,504,434	2,380,664
9	Crop-share	95,461	(*)	(*)	4,424,475	(*)	(*)	46.3	(*)	(*)	93,696	2,443,263	(*)
10	Livestock-share	1,736	(*)	(*)	136,214	(*)	(*)	78.5	(*)	(*)	1,703	61,171	(*)
11	Croppers	198,057	270,296	299,118	5,540,171	8,241,898	9,042,878	28.0	30.5	30.2	195,267	4,041,357	5,750,647
12	Other and unspecified	25,033	33,193	46,806	1,345,636	1,587,179	2,848,248	53.8	47.8	60.9	22,988	530,042	765,154
13	Other	11,442	(*)	(*)	636,543	(*)	(*)	55.6	(*)	(*)	10,553	240,121	(*)
14	Unspecified	13,591	(*)	(*)	709,093	(*)	(*)	52.2	(*)	(*)	12,435	289,921	(*)
	THE WEST												
15	All farm operators	461,673	494,456	509,670	324,522,775	316,105,444	255,595,636	702.9	639.3	501.5	377,773	39,911,952	38,204,294
16	Full owners	312,342	331,985	318,490	70,333,082	64,191,003	66,325,603	225.2	193.4	208.3	244,599	12,879,711	12,742,639
17	Part owners	84,759	82,344	75,814	160,133,355	156,194,727	121,780,893	1,889.3	1,896.9	1,606.3	77,615	17,690,100	15,969,071
18	Managers	5,112	8,395	6,814	67,316,017	67,732,423	30,687,940	13,168.2	8,068.2	4,503.7	4,367	2,198,121	2,377,545
19	All tenants	59,460	71,732	108,552	26,740,321	27,987,291	36,801,200	449.7	390.2	339.0	51,192	7,144,020	7,115,039
20	Cash	17,157	27,955	45,476	8,924,614	12,006,068	14,762,358	520.2	429.5	324.6	12,595	837,047	1,366,731
21	Share-cash	5,193	2,471	6,445	2,952,813	1,593,431	3,888,304	568.6	644.9	603.3	5,059	955,947	457,182
22	Share	26,780	30,656	45,571	11,872,345	11,830,119	15,264,761	443.3	385.9	335.0	26,091	4,847,601	4,622,539
23	Crop-share	22,530	(*)	(*)	8,786,654	(*)	(*)	390.0	(*)	(*)	22,077	4,191,055	(*)
24	Livestock-share	4,250	(*)	(*)	3,085,691	(*)	(*)	726.0	(*)	(*)	4,014	656,546	(*)
25	Other and unspecified	10,330	10,650	11,060	2,990,549	2,557,673	2,885,777	289.5	240.2	260.9	7,447	503,425	668,587
26	Other	2,948	(*)	(*)	1,007,503	(*)	(*)	341.8	(*)	(*)	1,979	87,571	(*)
27	Unspecified	7,382	(*)	(*)	1,983,046	(*)	(*)	268.6	(*)	(*)	5,468	415,854	(*)
	GEOGRAPHIC DIVISIONS												
	NEW ENGLAND												
28	All farm operators	103,225	150,311	135,190	12,546,518	14,496,990	13,371,473	121.5	96.4	98.9	88,334	2,805,057	3,986,870
29	Full owners	86,845	132,943	116,459	9,416,816	11,819,248	10,716,226	108.4	88.9	92.0	72,998	1,996,808	3,154,693
30	Part owners	11,784	9,370	7,061	2,341,615	1,576,407	1,148,078	198.7	168.2	162.6	11,401	614,480	517,805
31	Managers	817	2,383	1,661	345,468	591,173	513,876	422.8	248.1	309.4	750	83,902	166,481
32	All tenants	3,779	5,615	10,009	442,619	510,162	993,293	117.1	90.9	99.2	3,185	109,867	147,891
33	Cash	1,578	3,282	6,492	174,564	246,646	567,299	110.6	75.2	87.4	1,323	46,309	69,044
34	Share-cash	81	36	118	13,834	3,886	23,149	170.8	107.9	196.2	80	4,061	1,325
35	Share	289	496	716	55,906	78,558	136,706	193.4	158.4	190.9	276	18,070	29,409
36	Crop-share	72	(*)	(*)	12,605	(*)	(*)	175.1	(*)	(*)	68	3,636	(*)
37	Livestock-share	217	(*)	(*)	43,301	(*)	(*)	199.5	(*)	(*)	208	14,434	(*)
38	Other and unspecified	1,831	1,801	2,683	198,315	181,072	266,139	108.3	100.5	99.2	1,506	41,427	48,113
39	Other	842	(*)	(*)	87,060	(*)	(*)	103.4	(*)	(*)	699	18,308	(*)
40	Unspecified	989	(*)	(*)	111,255	(*)	(*)	112.5	(*)	(*)	807	23,119	(*)
	MIDDLE ATLANTIC												
41	All farm operators	296,702	347,477	348,100	31,855,003	34,406,249	33,638,873	107.4	99.0	96.6	262,795	12,210,785	14,441,470
42	Full owners	234,472	270,001	269,199	21,943,327	23,357,541	23,640,825	93.6	86.5	87.8	203,109	7,769,680	9,238,198
43	Part owners	36,987	35,813	24,440	6,399,617	5,751,108	3,614,550	173.0	160.6	147.9	36,529	2,887,093	2,810,568
44	Managers	1,934	4,511	3,786	727,767	1,320,631	991,943	376.3	292.8	262.0	1,786	263,932	541,527
45	All tenants	23,309	37,152	50,675	2,784,292	3,976,969	5,391,555	119.5	107.0	106.4	21,371	1,290,080	1,851,177
46	Cash	7,979	16,475	24,316	886,775	1,493,123	2,118,203	111.1	90.6	87.1	7,084	365,427	582,916
47	Share-cash	856	377	1,504	127,788	53,946	200,422	149.3	143.1	133.3	839	71,328	29,619
48	Share	7,742	13,615	17,240	1,077,279	1,801,885	2,331,699	139.1	132.3	135.2	7,653	597,585	976,696
49	Crop-share	5,161	(*)	(*)	611,573	(*)	(*)	118.5	(*)	(*)	5,109	391,141	(*)
50	Livestock-share	2,581	(*)	(*)	465,706	(*)	(*)	180.4	(*)	(*)	2,544	206,444	(*)
51	Other and unspecified	6,732	6,685	7,615	692,450	628,015	741,231	102.9	93.9	97.3	5,795	255,740	261,946
52	Other	2,554	(*)	(*)	256,679	(*)	(*)	100.5	(*)	(*)	2,252	88,301	(*)
53	Unspecified	4,178	(*)	(*)	435,771	(*)	(*)	104.3	(*)	(*)	3,543	167,439	(*)
	EAST NORTH CENTRAL												
54	All farm operators	885,404	953,797	1,006,095	112,097,670	115,564,303	113,655,362	126.6	121.2	113.0	800,362	59,570,114	61,116,594
55	Full owners	562,255	588,434	605,092	53,671,711	54,252,152	55,004,458	95.5	92.2	90.9	486,082	23,700,949	24,450,667
56	Part owners	144,522	134,460	114,813	27,478,495	25,102,592	19,282,441	190.1	186.7	167.9	142,915	16,098,870	14,581,902
57	Managers	3,165	6,346	5,848	1,392,237	2,127,447	1,752,201	439.9	335.2	299.6	3,036	715,189	1,066,497
58	All tenants	175,462	224,557	280,342	29,555,227	34,082,112	37,616,262	168.4	151.8	134.2	168,329	19,055,106	21,017,528
59	Cash	25,635	48,351	79,298	2,837,657	4,730,533	7,116,049	110.7	97.8	89.7	22,453	1,511,176	2,374,872
60	Share-cash	40,395	23,540	47,168	8,320,793	4,733,432	8,579,704	206.0	201.1	181.9	40,225	6,267,728	3,482,124
61	Share	88,749	127,584	127,160	15,989,050	21,422,754	19,089,928	180.2	167.9	150.1	88,098	10,066,637	13,361,894
62	Crop-share	31,548	(*)	(*)	5,018,696	(*)	(*)	159.1	(*)	(*)	31,203	3,403,018	(*)
63	Livestock-share	57,201	(*)	(*)	10,970,354	(*)	(*)	191.8	(*)	(*)	56,895	6,663,619	(*)
64	Other and unspecified	20,683	25,082	26,716	2,407,727	3,195,393	2,830,581	116.4	127.4	106.0	17,553	1,209,565	1,798,638
65	Other	5,708	(*)	(*)	548,075	(*)	(*)	96.0	(*)	(*)	4,709	224,923	(*)
66	Unspecified	14,975	(*)	(*)	1,859,652	(*)	(*)	124.2	(*)	(*)	12,844	984,642	(*)
	WEST NORTH CENTRAL												
67	All farm operators	982,735	1,031,993	1,090,574	284,328,712	283,247,665	274,422,569	289.3	274.5	251.6	898,639	133,301,682	132,777,595
68	Full owners	482,546	468,942	447,208	89,792,760	80,618,809	73,045,168	186.1	171.9	163.3	413,743	40,194,474	36,518,319
69	Part owners	220,872	204,908	176,304	117,717,130	111,224,371	88,984,140	533.0	542.8	504.7	217,701	50,594,843	47,247,865
70	Managers	2,520	4,057	4,662	5,626,076	5,542,671	4,310,035	2,232.6	1,366.2	924.5	2,379	1,059,951	1,193,787
71	All tenants	276,797	354,086	462,400	71,192,746	85,861,814	108,083,226	257.2	242.5	233.7	264,816	41,452,414	47,817,624
72	Cash	40,586	73,878	104,505	8,119,678	12,786,015	17,245,615	200.1	173.1	165.0	34,936	3,600,940	5,379,263
73	Share-cash	116,561	90,605	184,692	31,614,083	24,736,484	48,829,110	271.2	273.0	264.4	116,069	20,247,054	14,465,194
74	Share	97,111	167,320	146,068	27,251,626	43,460,190	37,255,361	280.6	259.7	255.1	95,982	15,648,902	25,457,718
75	Crop-share	62,104	(*)	(*)	16,864,376	(*)	(*)	271.6	(*)	(*)	61,214	10,034,500	(*)
76	Livestock-share	35,007	(*)	(*)	10,387,250	(*)	(*)	296.7	(*)	(*)	34,768	5,614,402	(*)
77	Other and unspecified	22,539	22,283	27,135	4,207,359	4,879,125	4,753,140	186.7	219.0	175.2	17,829	1,955,518	2,515,449
78	Other	5,216	(*)	(*)	830,798	(*)	(*)	159.3	(*)	(*)	3,795	281,369	(*)
79	Unspecified	17,323	(*)	(*)	3,376,561	(*)	(*)	194.9	(*)	(*)	14,034	1,674,149	(*)

See footnotes at end of table.

SPECIFIED CLASSES OF LAND ACCORDING TO USE AND VALUE OF FARMS, CENSUS OF 1950; BY TENURE OF OPERATOR BY DIVISIONS AND STATES—Continued

and land use, by color and tenure of operator, for the Northern and Western States, are shown in State Table 14 of Volume I]

Cropland harvested—Continued	Cropland used only for pasture, 1949 (acres)	Cropland not harvested and not pastured, 1949 (acres)			Woodland pastured, 1949 (acres)	Woodland not pastured, 1949 (acres)	Other pasture (not cropland and not woodland), 1949 (acres)	Other land (house lots, roads, wasteland, etc.), 1949 (acres)	Cropland, total, 1949 (acres)	Land pastured, total, 1949		Woodland, total, 1949 (acres)	Value of farms (land and buildings), 1950 (dollars)		
Acres—Continued		Total	Cultivated summer fallow[1]	Other						Farms reporting	Acres		Average per farm	Average per acre	
1939															
14,816,743	1,420,651	1,905,499	22,350	1,883,149	2,879,418	5,235,609	1,681,759	1,171,774	15,306,596	(*)	5,981,828	8,115,027	2,792	60.06	1
2,728,957	666,525	751,042	13,010	738,032	1,317,894	2,198,143	660,146	459,319	3,755,222	(*)	2,644,565	3,516,037	3,069	51.76	2
867,958	232,726	271,721	3,470	268,251	489,153	805,084	302,466	166,787	1,959,533	(*)	1,024,345	1,294,237	4,165	59.60	3
47,519	18,501	8,892	10	8,882	52,062	48,565	180,204	11,161	54,812	(*)	250,767	100,627	43,661	25.14	4
11,172,309	502,899	873,844	5,860	867,984	1,020,309	2,183,817	538,943	534,507	9,537,029	(*)	2,062,151	3,204,126	2,464	66.44	5
1,491,462	94,914	179,741	1,284	178,457	253,053	451,659	107,738	92,471	1,192,241	(*)	455,705	704,712	2,021	38.23	6
181,578	9,058	17,213	529	16,684	23,851	29,102	15,033	9,823	193,138	(*)	47,942	52,953	3,532	77.33	7
2,293,259	207,874	305,859	2,836	303,023	361,726	772,905	215,726	192,165	3,018,167	(*)	785,326	1,134,631	2,941	63.65	8
(*)	197,637	299,498	2,802	296,696	341,841	746,331	208,359	187,546	2,940,398	(*)	747,837	1,088,172	2,906	63.69	9
(*)	10,237	6,361	34	6,327	19,885	26,574	7,367	4,619	77,769	(*)	37,489	46,459	4,908	62.37	10
6,045,216	115,157	250,874	443	250,431	219,011	625,765	111,539	176,468	4,407,388	(*)	445,707	844,776	2,311	84.27	11
1,160,794	75,896	120,157	768	119,389	162,668	304,386	88,907	63,580	726,095	(*)	327,471	467,054	2,266	44.10	12
(*)	34,779	61,760	150	61,610	84,572	144,938	40,175	30,198	336,660	(*)	159,526	229,510	1,877	34.64	13
(*)	41,117	58,397	618	57,779	78,096	159,448	48,732	33,382	389,435	(*)	167,945	237,544	2,684	55.29	14
31,416,995	9,425,774	17,360,243	13,277,479	4,082,764	36,004,071	4,852,255	208,711,529	8,256,951	66,697,969	298,113	254,141,374	40,856,326	28,807	46.51	15
10,374,881	3,922,034	4,347,422	2,821,899	1,525,523	9,129,682	2,521,696	34,233,498	3,299,039	21,149,167	191,169	47,285,214	11,651,378	19,359	86.49	16
11,730,579	3,926,493	9,195,329	7,509,669	1,685,660	13,114,362	1,508,555	111,582,628	3,115,888	30,811,922	67,288	128,623,483	14,622,917	53,080	29.36	17
1,427,138	672,153	710,762	441,774	268,988	12,013,894	420,926	50,508,013	792,148	3,581,036	2,971	63,194,060	12,434,820	226,324	23.71	18
7,884,397	905,094	3,106,730	2,504,137	602,593	1,746,133	401,078	12,387,390	1,049,876	11,155,844	36,685	15,038,617	2,147,211	31,969	71.51	19
1,536,799	361,695	168,565	83,327	85,238	912,515	180,924	6,149,089	314,779	1,367,307	(*)	7,423,299	1,093,439	29,637	58.69	20
882,529	113,675	401,418	326,269	75,149	186,463	20,602	1,177,170	97,538	1,471,040	(*)	1,477,308	207,065	42,700	78.76	21
5,098,620	307,785	2,352,306	1,987,776	364,530	394,544	102,284	3,377,484	490,341	7,507,692	(*)	4,079,813	496,828	35,059	79.73	22
(*)	171,919	2,073,925	1,757,000	316,925	187,177	63,683	1,691,942	406,953	6,436,899	(*)	2,051,038	250,860	34,440	86.96	23
(*)	135,866	278,381	230,776	47,605	207,367	38,601	1,685,542	83,388	1,070,793	(*)	2,028,775	245,968	38,314	57.25	24
366,449	121,939	184,441	106,765	77,676	252,611	97,268	1,683,647	147,218	809,805	(*)	2,058,197	349,879	19,060	68.00	25
(*)	30,406	31,873	14,634	17,239	77,738	33,880	708,848	37,187	149,850	(*)	816,992	111,618	13,814	42.79	26
(*)	91,533	152,568	92,131	60,437	174,873	63,388	974,799	110,031	659,955	(*)	1,241,205	238,261	29,049	86.69	27
3,408,402	846,954	564,029	(1)	564,029	1,784,310	4,354,197	1,487,554	704,417	4,216,040	72,021	4,118,818	6,138,507	11,470	93.73	28
2,704,313	578,928	453,585	(1)	453,585	1,301,804	3,495,391	1,042,689	547,611	3,029,321	58,512	2,923,421	4,797,195	10,065	91.25	29
339,888	212,903	73,754	(1)	73,754	391,180	603,056	355,909	90,333	901,137	10,350	959,992	994,236	19,261	94.10	30
103,668	19,975	18,833	(1)	18,833	22,592	126,189	27,645	46,332	122,710	580	70,212	148,781	76,873	174.96	31
260,533	35,148	17,857	(1)	17,857	68,734	129,561	61,311	20,141	162,872	2,579	165,193	198,295	17,375	94.11	32
147,630	17,837	6,068	(1)	6,068	29,400	44,430	23,017	7,503	70,214	(*)	70,254	73,830	12,651	106.53	33
5,953	1,411	291	(1)	291	2,142	2,573	2,705	651	5,763	(*)	6,258	4,715	14,687	82.17	34
48,910	3,835	1,918	(1)	1,918	9,668	8,341	11,893	2,181	23,823	(*)	25,396	18,009	14,044	72.67	35
(*)	506	893	(1)	893	1,398	2,500	2,987	685	5,035	(*)	4,891	3,898	8,629	77.73	36
(*)	3,329	1,025	(1)	1,025	8,270	5,841	8,906	1,496	18,788	(*)	20,505	14,111	15,657	71.91	37
58,040	12,065	9,580	(1)	9,580	27,524	74,217	23,696	9,806	63,072	(*)	63,285	101,741	11,537	89.86	38
(*)	5,391	3,924	(1)	3,924	13,916	32,122	9,550	3,849	27,623	(*)	28,857	46,038	9,402	81.28	39
(*)	6,674	5,656	(1)	5,656	13,608	42,095	14,146	5,057	35,449	(*)	34,428	55,703	14,360	98.94	40
13,457,221	2,850,582	2,459,029	(1)	2,459,029	2,338,207	4,878,011	5,061,879	2,056,510	17,520,396	221,380	10,250,668	7,216,218	11,736	109.08	41
9,083,723	1,958,147	1,894,783	(1)	1,894,783	1,709,402	3,658,405	3,474,205	1,478,705	11,622,610	169,781	7,141,754	5,367,807	10,145	106.88	42
1,651,660	603,945	334,954	(1)	334,954	433,471	709,036	1,097,357	333,761	3,825,992	32,012	2,134,773	1,142,507	18,871	105.93	43
386,869	55,504	43,805	(1)	43,805	26,373	174,123	88,377	75,653	363,241	1,456	170,254	200,496	68,758	205.55	44
2,334,969	232,986	185,487	(1)	185,487	168,961	336,447	401,940	168,391	1,708,553	18,131	803,887	505,408	13,750	113.09	45
773,267	86,780	67,372	(1)	67,372	59,979	108,528	136,821	61,868	519,579	(*)	283,580	168,507	13,719	120.84	46
109,233	9,914	5,846	(1)	5,846	6,169	12,972	15,016	6,543	87,088	(*)	31,099	19,141	16,911	119.70	47
1,206,803	80,126	45,061	(1)	45,061	57,603	98,603	148,196	50,105	722,772	(*)	285,925	156,206	15,947	113.09	48
(*)	35,104	27,495	(1)	27,495	18,123	57,401	52,476	29,833	453,740	(*)	105,703	75,524	17,005	145.52	49
(*)	45,022	17,566	(1)	17,566	39,480	41,202	95,720	20,272	269,032	(*)	180,222	80,682	13,855	73.55	50
245,666	56,166	67,208	(1)	67,208	45,210	116,344	101,907	49,875	379,114	(*)	203,283	161,554	10,598	100.78	51
(*)	20,879	23,863	(1)	23,863	18,467	48,008	40,272	16,889	133,043	(*)	79,618	66,475	8,580	86.83	52
(*)	35,287	43,345	(1)	43,345	26,743	68,336	61,635	32,986	246,071	(*)	123,665	95,079	11,916	109.11	53
55,431,484	10,861,824	4,667,312	(1)	4,667,312	11,875,187	7,246,324	10,328,502	7,548,407	75,099,250	748,153	33,065,513	19,121,511	16,864	131.46	54
23,685,530	5,887,390	2,707,854	(1)	2,707,854	6,849,404	4,630,973	5,769,589	4,125,552	32,296,193	457,964	18,506,383	11,480,377	11,339	115.41	55
10,392,154	2,447,272	1,061,994	(1)	1,061,994	2,570,449	1,451,979	2,223,575	1,624,356	19,608,136	132,503	7,241,296	4,022,428	25,565	131.12	56
807,862	122,886	60,761	(1)	60,761	118,092	129,408	119,827	126,074	898,836	2,610	360,805	247,500	77,582	173.82	57
20,545,938	2,404,276	836,703	(1)	836,703	2,337,242	1,033,964	2,215,511	1,672,425	22,296,085	155,076	6,957,029	3,371,206	27,336	161.24	58
3,213,599	255,682	104,833	(1)	104,833	327,912	140,519	299,533	198,002	1,871,691	(*)	883,127	468,431	15,007	135.50	59
5,711,465	503,168	156,290	(1)	156,290	410,442	154,022	447,616	381,527	6,927,186	(*)	1,361,226	564,464	41,275	200.54	60
10,361,320	1,419,446	449,137	(1)	449,137	1,355,444	576,895	1,213,673	907,818	11,935,220	(*)	3,988,563	1,932,339	26,762	148.89	61
(*)	307,414	223,533	(1)	223,533	283,285	237,466	255,362	308,618	3,933,965	(*)	846,061	520,751	24,011	148.35	62
(*)	1,112,032	225,604	(1)	225,604	1,072,159	339,429	958,311	599,200	8,001,255	(*)	3,142,502	1,411,588	28,969	149.14	63
1,259,554	225,980	126,443	(1)	126,443	243,444	162,528	254,689	185,078	1,561,988	(*)	724,113	405,972	14,579	124.12	64
(*)	54,556	34,115	(1)	34,115	68,864	52,251	67,594	45,772	313,594	(*)	191,014	121,115	10,592	106.30	65
(*)	171,424	92,328	(1)	92,328	174,580	110,277	187,095	139,306	1,248,394	(*)	553,099	284,857	16,537	131.03	66
114,238,838	14,479,622	20,151,400	10,972,417	9,178,983	13,324,021	5,877,290	83,710,843	13,483,854	167,932,704	878,181	111,514,486	19,201,311	19,561	67.09	67
30,720,450	6,779,727	5,050,380	2,277,939	2,772,441	7,285,377	3,345,175	22,350,599	4,787,028	52,024,581	428,282	36,415,703	10,630,552	13,852	72.82	68
31,504,839	4,303,704	10,088,704	6,043,084	4,045,620	3,462,583	1,535,800	42,797,169	4,934,327	64,987,251	208,270	50,563,456	4,998,383	27,362	51.36	69
994,783	147,384	140,937	47,500	93,437	155,237	78,309	3,912,576	131,682	1,348,272	2,212	4,215,197	233,546	79,214	35.52	70
51,018,766	3,248,807	4,871,379	2,603,894	2,267,485	2,420,824	918,006	14,650,499	3,630,817	49,572,600	239,417	20,320,130	3,338,830	22,864	88.17	71
6,575,694	474,965	201,514	55,556	145,958	501,963	160,729	2,776,126	403,441	4,277,419	(*)	3,753,054	662,692	16,822	83.43	72
25,116,002	1,326,926	1,691,430	742,971	948,459	686,379	244,561	5,743,920	1,673,813	23,265,410	(*)	7,757,225	930,940	26,015	93.37	73
17,556,851	1,189,318	2,738,882	1,704,429	1,034,453	931,053	366,404	5,054,214	1,322,853	19,577,102	(*)	7,174,585	1,297,457	23,405	87.89	74
(*)	493,796	2,324,821	1,505,657	819,164	397,867	224,599	2,584,903	803,890	12,853,117	(*)	3,476,566	622,466	19,407	70.74	75
(*)	695,522	414,061	198,772	215,289	533,186	141,805	2,469,311	518,963	6,723,985	(*)	3,698,019	674,991	30,168	101.95	76
1,770,219	257,598	239,553	100,938	138,615	301,429	146,312	1,076,239	230,710	2,452,669	(*)	1,635,266	447,741	13,460	72.95	77
(*)	53,501	34,828	9,047	25,781	89,406	47,074	279,039	45,581	369,698	(*)	421,946	136,480	9,079	63.34	78
(*)	204,097	204,725	91,891	112,834	212,023	99,238	797,200	185,129	2,082,971	(*)	1,213,320	311,261	15,194	75.66	79

Table 21.—NUMBER OF FARMS, LAND IN FARMS, AND CROPLAND HARVESTED, CENSUSES OF 1950, 1945, AND 1940; WITH COLOR AND TENURE FOR THE SOUTH.

[Data in italics are based on reports for only a sample of farms. See text. 1950 Census data for farms, land in farms

	Region, division, State, color, and tenure	Number of farms			All land in farms (acres)						Cropland harvested		
								Average per farm			Farms reporting, 1949	Acres	
		1950	1945	1940	1950	1945	1940	1950	1945	1940		1949	1944
	GEOGRAPHIC DIVISIONS—Con.												
	SOUTH ATLANTIC												
1	All farm operators	958,998	1,043,475	1,019,451	102,170,327	96,601,382	92,554,759	106.5	92.6	90.8	855,113	25,021,666	27,494,434
2	Full owners	546,883	583,525	519,108	57,857,713	55,994,721	48,236,981	105.8	96.0	92.9	459,237	11,211,193	13,399,848
3	Part owners	100,491	57,915	64,553	18,282,153	10,319,543	8,577,916	181.9	178.2	132.9	97,230	4,528,081	2,504,633
4	Managers	3,936	6,614	5,991	6,646,498	5,493,526	4,691,350	1,688.6	830.6	783.1	3,555	878,910	1,066,177
5	All tenants	307,688	395,421	429,799	19,383,963	24,793,592	31,048,512	63.0	62.7	72.2	295,091	8,403,482	10,523,000
6	Cash	36,303	76,274	85,719	3,352,007	5,691,789	6,689,881	92.3	74.6	78.0	32,268	984,477	1,818,300
7	Share-cash	4,258	2,413	3,513	351,962	179,636	284,535	82.7	74.4	81.0	4,171	164,604	70,449
8	Share	91,811	100,150	107,769	6,537,739	7,600,876	9,198,463	71.2	75.9	85.4	90,107	2,835,714	2,985,758
9	Crop-share	87,534	(*)	(*)	5,952,554	(*)	(*)	68.0	(*)	(*)	85,947	2,611,677	(*)
10	Livestock-share	4,277	(*)	(*)	585,185	(*)	(*)	136.8	(*)	(*)	4,160	224,037	(*)
11	Croppers	141,626	176,893	177,345	6,461,825	8,498,048	9,910,552	45.6	48.0	55.9	139,111	3,648,098	4,632,072
12	Other and unspecified	33,690	39,691	55,453	2,680,430	2,823,243	4,965,081	79.6	71.1	89.5	29,434	770,589	1,017,197
13	Other	11,283	(*)	(*)	889,967	(*)	(*)	78.9	(*)	(*)	9,879	246,381	(*)
14	Unspecified	22,407	(*)	(*)	1,790,463	(*)	(*)	79.9	(*)	(*)	19,555	524,208	(*)
15	White operators, total	734,275	778,653	788,545	90,596,970	83,133,960	79,949,441	123.4	106.8	101.4	639,211	19,733,372	21,199,621
16	Full owners	486,872	513,653	457,227	54,525,833	52,323,474	45,090,128	112.0	101.9	98.6	405,226	10,232,061	12,200,918
17	Part owners	76,308	44,605	50,278	16,805,203	9,561,525	7,814,685	220.2	214.4	155.4	73,334	3,902,960	2,181,234
18	Managers	3,832	6,376	5,785	6,405,091	5,403,130	4,605,659	1,671.5	847.4	796.1	3,458	866,941	1,040,911
19	All tenants	167,263	214,019	275,255	12,860,843	15,845,831	22,438,969	76.9	74.0	81.5	157,193	4,731,410	5,776,558
20	Cash	22,906	47,983	62,259	2,478,378	3,758,935	5,311,707	108.2	78.3	85.3	19,412	607,891	1,034,591
21	Share-cash	2,615	1,540	2,543	269,997	127,904	223,997	103.2	83.1	88.1	2,542	114,518	46,271
22	Share	56,502	65,454	83,175	4,615,719	5,578,336	7,558,483	81.7	85.2	90.9	55,222	1,839,313	2,050,242
23	Crop-share	53,173	(*)	(*)	4,105,709	(*)	(*)	77.2	(*)	(*)	52,006	1,651,738	(*)
24	Livestock-share	3,329	(*)	(*)	510,010	(*)	(*)	153.2	(*)	(*)	3,216	187,575	(*)
25	Croppers	62,356	73,418	91,599	3,449,985	4,291,432	5,899,066	55.3	58.5	64.4	60,730	1,656,332	1,985,434
26	Other and unspecified	22,884	25,624	35,679	2,046,764	2,089,220	3,445,716	89.4	81.5	96.6	19,287	513,356	660,020
27	Other	6,664	(*)	(*)	595,064	(*)	(*)	89.3	(*)	(*)	5,519	130,717	(*)
28	Unspecified	16,220	(*)	(*)	1,451,700	(*)	(*)	89.5	(*)	(*)	13,768	382,639	(*)
29	Nonwhite operators, total	224,723	264,822	230,906	11,573,357	13,467,422	12,605,318	51.5	50.9	54.6	215,902	5,288,294	6,294,813
30	Full owners	60,011	69,872	61,881	3,331,880	3,671,247	3,146,853	55.5	52.5	50.9	54,011	979,132	1,198,930
31	Part owners	24,183	13,310	14,275	1,476,950	758,018	763,231	61.1	57.0	53.5	23,896	625,121	323,399
32	Managers	104	238	206	241,407	90,396	85,691	2,321.2	379.8	416.0	97	11,969	25,266
33	All tenants	140,425	181,402	154,544	6,523,120	8,947,761	8,609,543	46.5	49.3	55.7	137,898	3,672,072	4,747,218
34	Cash	13,397	28,291	23,460	873,629	1,932,850	1,378,174	65.2	68.3	58.7	12,856	376,586	783,709
35	Share-cash	1,643	873	970	81,965	51,732	60,538	49.9	59.3	62.4	1,629	50,086	24,178
36	Share	35,309	34,696	24,594	1,922,020	2,022,540	1,639,980	54.4	58.3	66.7	34,885	996,401	935,516
37	Crop-share	34,361	(*)	(*)	1,846,845	(*)	(*)	53.7	(*)	(*)	33,941	959,939	(*)
38	Livestock-share	948	(*)	(*)	75,175	(*)	(*)	79.3	(*)	(*)	944	36,462	(*)
39	Croppers	79,270	103,475	85,746	3,011,840	4,206,616	4,011,486	38.0	40.7	46.8	78,381	1,991,766	2,646,638
40	Other and unspecified	10,806	14,067	19,774	633,666	734,023	1,519,365	58.6	52.2	76.8	10,147	257,233	357,177
41	Other	4,619	(*)	(*)	294,903	(*)	(*)	63.8	(*)	(*)	4,360	115,664	(*)
42	Unspecified	6,187	(*)	(*)	338,763	(*)	(*)	54.8	(*)	(*)	5,787	141,569	(*)
	EAST SOUTH CENTRAL												
43	All farm operators	913,002	959,829	1,023,349	79,575,708	76,198,208	77,086,363	87.2	79.4	75.3	822,125	22,494,415	23,801,974
44	Full owners	478,925	498,413	447,286	46,107,232	45,922,083	41,686,911	96.3	92.1	93.2	406,671	9,892,139	11,339,373
45	Part owners	97,736	52,090	61,134	13,623,998	6,788,049	7,077,636	139.4	130.3	115.8	94,507	4,060,106	2,242,746
46	Managers	2,062	2,182	2,327	2,227,853	2,087,262	1,733,569	1,080.4	956.6	745.0	1,863	589,529	632,069
47	All tenants	334,279	407,144	512,602	17,616,625	21,400,814	26,588,247	52.7	52.6	51.9	319,084	7,952,641	9,587,786
48	Cash	40,665	75,538	83,074	2,767,240	4,659,416	5,402,954	68.0	61.7	65.0	36,531	930,585	1,602,911
49	Share-cash	5,206	3,537	7,588	414,860	263,854	480,606	79.7	74.6	63.3	5,051	179,004	114,827
50	Share	113,886	114,197	141,377	7,782,689	8,327,751	10,086,215	68.3	72.9	71.3	111,034	3,418,389	3,297,243
51	Crop-share	105,457	(*)	(*)	6,490,431	(*)	(*)	61.5	(*)	(*)	102,750	2,965,195	(*)
52	Livestock-share	8,429	(*)	(*)	1,292,258	(*)	(*)	153.3	(*)	(*)	8,284	453,194	(*)
53	Croppers	143,858	180,114	231,876	4,505,093	6,099,558	7,586,357	31.3	33.9	32.7	139,679	2,781,891	3,774,629
54	Other and unspecified	30,664	33,758	48,687	2,146,743	2,050,235	3,032,115	70.0	60.7	62.3	26,789	642,772	798,176
55	Other	10,583	(*)	(*)	672,843	(*)	(*)	63.6	(*)	(*)	9,212	195,673	(*)
56	Unspecified	20,081	(*)	(*)	1,473,900	(*)	(*)	73.4	(*)	(*)	17,577	447,099	(*)
57	White operators, total	703,665	716,798	756,923	70,846,894	66,160,278	66,827,616	100.7	92.3	88.3	620,008	18,357,132	18,831,041
58	Full owners	435,490	452,384	406,790	43,200,403	42,785,798	38,931,503	99.2	94.6	95.7	367,009	9,095,008	10,410,307
59	Part owners	83,242	43,931	52,461	12,554,216	6,233,377	6,488,056	150.8	141.9	123.7	80,258	3,665,229	2,033,314
60	Managers	1,994	2,083	2,246	2,177,730	2,010,970	1,696,566	1,092.1	965.4	755.4	1,805	580,662	617,079
61	All tenants	182,939	218,400	295,426	12,914,545	15,130,133	19,711,491	70.6	69.3	66.7	170,936	5,016,233	5,770,341
62	Cash	20,299	41,689	52,382	1,861,584	2,960,884	4,052,107	91.7	71.0	77.4	16,813	510,036	828,059
63	Share-cash	3,757	2,200	5,765	359,510	198,060	408,200	95.7	90.0	70.8	3,614	142,938	81,481
64	Share	77,211	84,640	114,285	6,256,284	7,002,161	8,833,839	81.0	82.7	77.3	75,038	2,552,150	2,602,351
65	Crop-share	69,295	(*)	(*)	5,000,651	(*)	(*)	72.2	(*)	(*)	67,259	2,115,849	(*)
66	Livestock-share	7,916	(*)	(*)	1,255,633	(*)	(*)	158.6	(*)	(*)	7,779	436,301	(*)
67	Croppers	59,984	68,091	95,055	2,719,680	3,427,480	4,412,432	45.3	50.3	46.4	57,115	1,350,031	1,711,262
68	Other and unspecified	21,688	21,780	27,939	1,717,487	1,541,548	2,004,913	79.2	70.8	71.8	18,356	461,078	547,188
69	Other	5,739	(*)	(*)	431,733	(*)	(*)	75.2	(*)	(*)	4,629	95,747	(*)
70	Unspecified	15,949	(*)	(*)	1,285,754	(*)	(*)	80.6	(*)	(*)	13,727	365,331	(*)
71	Nonwhite operators, total	209,337	243,031	266,426	8,728,814	10,037,930	10,258,747	41.7	41.3	38.5	202,117	4,137,283	4,970,933
72	Full owners	43,435	46,029	40,496	2,906,829	3,136,285	2,755,408	66.9	68.1	68.0	39,662	797,131	929,066
73	Part owners	14,494	8,159	8,673	1,069,782	554,672	589,580	73.8	68.0	68.0	14,249	394,877	209,432
74	Managers	68	99	81	50,123	76,292	37,003	737.1	770.6	456.8	58	8,867	14,990
75	All tenants	151,340	188,744	217,176	4,702,080	6,270,681	6,876,756	31.1	33.2	31.7	148,148	2,936,408	3,817,445
76	Cash	20,366	33,849	30,692	905,656	1,698,532	1,350,847	44.5	50.2	44.0	19,718	420,549	774,852
77	Share-cash	1,449	1,337	1,823	55,350	65,794	72,406	38.2	49.2	39.7	1,437	36,066	33,346
78	Share	36,675	29,557	27,092	1,526,405	1,325,590	1,252,376	41.6	44.8	46.2	35,996	866,239	694,892
79	Crop-share	36,162	(*)	(*)	1,489,780	(*)	(*)	41.2	(*)	(*)	35,491	849,346	(*)
80	Livestock-share	513	(*)	(*)	36,625	(*)	(*)	71.4	(*)	(*)	505	16,893	(*)
81	Croppers	83,874	112,023	136,821	1,785,413	2,672,078	3,173,925	21.3	23.9	23.2	82,564	1,431,860	2,063,367
82	Other and unspecified	8,976	11,978	20,748	429,256	508,687	1,027,202	47.8	42.5	49.5	8,433	181,694	250,988
83	Other	4,844	(*)	(*)	241,110	(*)	(*)	49.8	(*)	(*)	4,583	99,926	(*)
84	Unspecified	4,132	(*)	(*)	188,146	(*)	(*)	45.5	(*)	(*)	3,850	81,768	(*)

See footnotes at end of table.

SPECIFIED CLASSES OF LAND ACCORDING TO USE AND VALUE OF FARMS, CENSUS OF 1950; BY TENURE OF OPERATOR BY DIVISIONS AND STATES—Continued

and land use, by color and tenure of operator, for the Northern and Western States, are shown in State Table 14 of Volume I]

Cropland harvested—Continued	Cropland used only for pasture, 1949 (acres)	Cropland not harvested and not pastured, 1949 (acres)			Woodland pastured, 1949 (acres)	Woodland not pastured, 1949 (acres)	Other pasture (not cropland and not woodland), 1949 (acres)	Other land (house lots, roads, wasteland, etc.), 1949 (acres)	Cropland, total, 1949 (acres)	Land pastured, total, 1949		Woodland, total, 1949 (acres)	Value of farms (land and buildings), 1950 (dollars)		
Acres—Continued		Total	Cultivated summer fallow[1]	Other						Farms reporting	Acres		Average per farm	Average per acre	
1939															
28,322,827	6,307,677	6,529,913	(1)	6,529,913	17,026,011	31,875,768	11,210,462	4,198,830	37,859,256	597,707	34,544,150	48,901,779	7,216	70.50	1
12,892,239	4,213,205	3,994,004	(1)	3,994,004	9,103,777	20,140,963	6,640,548	2,554,023	19,418,402	406,590	19,957,530	29,244,740	7,451	72.91	2
2,635,328	1,016,021	890,201	(1)	890,201	4,429,304	4,726,030	2,140,406	552,110	6,434,303	71,299	7,585,731	9,155,334	10,485	60.68	3
936,530	335,030	261,609	(1)	261,609	1,821,597	1,612,010	1,382,017	355,325	1,475,549	2,820	3,538,644	3,433,607	108,080	65.39	4
11,858,730	743,421	1,384,099	(1)	1,384,099	1,671,333	5,396,765	1,047,491	737,372	10,531,002	116,998	3,462,245	7,068,098	4,586	73.51	5
2,116,786	144,929	292,720	(1)	292,720	492,089	989,019	313,136	135,637	1,422,126	(*)	950,154	1,481,108	4,418	49.76	6
109,173	16,296	21,687	(1)	21,687	24,987	94,033	16,989	13,366	202,587	(*)	58,272	119,020	6,188	79.78	7
3,319,590	256,518	460,030	(1)	460,030	434,250	2,010,975	283,944	256,308	3,552,262	(*)	974,712	2,445,225	5,626	78.49	8
(*)	209,380	435,201	(1)	435,201	371,946	1,857,154	228,715	238,481	3,256,258	(*)	810,041	2,229,100	5,419	78.79	9
(*)	47,138	24,829	(1)	24,829	62,304	153,821	55,229	17,827	296,004	(*)	164,671	216,125	9,812	75.25	10
4,849,116	180,440	376,205	(1)	376,205	411,514	1,424,661	202,853	218,054	4,204,743	(*)	794,807	1,836,175	3,855	85.78	11
1,464,065	145,238	233,457	(1)	233,457	308,493	878,077	230,569	114,007	1,149,284	(*)	684,300	1,186,570	4,785	61.00	12
(*)	40,968	83,871	(1)	83,871	116,591	294,304	70,376	37,476	371,220	(*)	227,935	410,895	3,734	47.41	13
(*)	104,270	149,586	(1)	149,586	191,902	583,773	160,193	76,531	778,064	(*)	456,365	775,675	5,414	69.17	14
22,770,424	5,967,732	5,659,261	(1)	5,659,261	16,258,669	28,490,104	10,740,021	3,747,811	31,360,365	(*)	32,966,422	44,748,773	8,359	71.07	15
11,855,913	4,060,429	3,672,040	(1)	3,672,040	8,800,861	18,857,299	6,510,440	2,392,703	17,964,530	(*)	19,371,730	27,658,160	7,965	73.84	16
2,292,467	967,295	779,871	(1)	779,871	4,333,382	4,229,371	2,098,176	494,148	5,650,126	(*)	7,398,853	8,562,753	12,549	59.71	17
915,439	330,082	255,779	(1)	255,779	1,799,498	1,581,646	1,224,153	346,992	1,452,802	(*)	3,353,733	3,381,144	109,459	67.76	18
7,706,605	609,926	951,571	(1)	951,571	1,324,928	3,821,788	907,252	513,968	6,292,907	(*)	2,842,106	5,146,716	5,661	74.65	19
1,503,334	123,176	208,305	(1)	208,305	418,556	722,550	292,927	104,973	939,372	(*)	834,659	1,141,106	5,641	55.30	20
80,505	14,927	17,173	(1)	17,173	20,973	75,469	15,838	11,099	146,618	(*)	51,738	96,442	7,561	77.68	21
2,646,504	213,667	330,685	(1)	330,685	338,079	1,465,963	239,489	188,523	2,383,665	(*)	791,235	1,804,042	6,563	80.01	22
(*)	169,264	309,753	(1)	309,753	281,429	1,334,292	186,377	172,856	2,130,755	(*)	637,070	1,615,721	6,275	80.29	23
(*)	44,403	20,932	(1)	20,932	56,650	131,671	53,112	15,667	252,910	(*)	154,165	188,321	11,124	77.59	24
2,565,638	131,383	221,992	(1)	221,992	290,963	879,663	149,641	120,011	2,009,707	(*)	571,987	1,170,626	4,696	86.19	25
910,624	126,773	173,416	(1)	173,416	256,357	678,143	209,357	89,362	813,545	(*)	592,487	934,500	5,811	65.47	26
(*)	32,921	54,024	(1)	54,024	87,128	203,352	60,611	26,311	217,662	(*)	180,660	290,480	4,954	55.12	27
(*)	93,852	119,392	(1)	119,392	169,229	474,791	148,746	63,051	595,883	(*)	411,827	644,020	6,226	70.57	28
5,552,403	339,945	870,652	(1)	870,652	767,342	3,385,664	470,441	451,019	6,498,891	(*)	1,577,728	4,153,006	3,390	66.12	29
1,036,326	152,776	321,964	(1)	321,964	302,916	1,283,664	130,108	161,326	1,453,872	(*)	585,800	1,586,580	3,293	58.60	30
342,861	48,726	110,330	(1)	110,330	95,922	496,659	42,230	57,962	784,177	(*)	186,878	592,581	4,181	71.25	31
21,091	4,948	5,830	(1)	5,830	22,099	30,364	157,864	8,333	22,747	(*)	184,911	52,463	45,787	13.71	32
4,152,125	133,495	432,528	(1)	432,528	346,405	1,574,977	140,239	223,404	4,238,095	(*)	620,139	1,921,382	3,271	71.19	33
613,452	21,753	84,415	(1)	84,415	73,533	266,469	20,209	30,664	482,754	(*)	115,495	340,002	2,351	35.37	34
28,668	1,369	4,514	(1)	4,514	4,014	18,564	1,151	2,267	55,969	(*)	6,534	22,578	3,900	87.42	35
673,086	42,851	129,345	(1)	129,345	96,171	545,012	44,455	67,785	1,168,597	(*)	183,477	641,183	4,036	74.59	36
(*)	40,116	125,448	(1)	125,448	90,517	522,862	42,338	65,625	1,125,503	(*)	172,971	613,379	4,017	75.21	37
(*)	2,735	3,897	(1)	3,897	5,654	22,150	2,117	2,160	43,094	(*)	10,506	27,804	4,715	58.94	38
2,283,478	49,057	154,213	(1)	154,213	120,551	544,998	53,212	98,043	2,195,036	(*)	222,820	665,549	3,180	85.31	39
553,441	18,465	60,041	(1)	60,041	52,136	199,934	21,212	24,645	335,739	(*)	91,813	252,070	2,579	45.84	40
(*)	6,047	29,847	(1)	29,847	29,463	90,952	9,765	11,165	153,558	(*)	47,275	120,415	1,943	91.14	41
(*)	10,418	30,194	(1)	30,194	22,673	108,982	11,447	13,480	182,181	(*)	44,538	131,655	3,162	62.43	42
25,494,933	11,323,326	5,396,423	(1)	5,396,423	11,706,196	17,313,640	7,339,955	4,001,753	39,214,164	638,946	30,369,477	29,019,836	5,559	65.28	43
11,143,661	7,196,803	3,192,409	(1)	3,192,409	7,552,342	11,418,193	4,469,535	2,385,811	20,281,351	411,903	19,218,680	18,970,535	5,931	63.13	44
2,319,101	1,906,111	868,595	(1)	868,595	2,051,845	2,670,772	1,411,126	655,443	6,834,812	83,983	5,369,082	4,722,617	8,954	64.56	45
581,795	262,372	145,457	(1)	145,457	262,576	616,466	247,370	104,083	997,358	1,795	772,318	879,042	83,248	81.50	46
11,450,376	1,958,040	1,189,962	(1)	1,189,962	1,839,433	2,608,209	1,211,924	656,416	11,100,643	141,265	5,009,397	4,447,642	3,600	69.78	47
1,885,792	228,458	213,604	(1)	213,604	456,181	586,970	220,232	131,210	1,372,647	(*)	904,871	1,043,151	3,498	53.67	48
204,991	74,387	26,640	(1)	26,640	39,545	45,142	27,113	23,029	280,031	(*)	141,045	84,687	8,446	108.42	49
3,819,296	985,569	540,634	(1)	540,634	751,211	1,125,941	558,555	402,390	4,944,592	(*)	2,295,335	1,877,152	4,716	69.84	50
(*)	616,735	489,575	(1)	489,575	639,487	1,014,359	428,497	336,583	4,071,505	(*)	1,684,719	1,653,846	3,814	62.56	51
(*)	368,834	51,059	(1)	51,059	111,724	111,582	130,058	65,807	873,087	(*)	610,616	223,306	15,710	106.55	52
4,464,933	402,498	232,593	(1)	232,593	305,554	382,018	219,306	181,233	3,416,982	(*)	927,358	687,572	2,443	79.05	53
1,075,364	267,128	176,491	(1)	176,491	286,942	468,138	186,718	118,554	1,086,391	(*)	740,788	755,080	4,230	62.28	54
(*)	63,388	61,988	(1)	61,988	107,754	145,675	56,713	41,652	321,049	(*)	227,855	253,429	3,055	50.29	55
(*)	203,740	114,503	(1)	114,503	179,188	322,463	130,005	76,902	765,342	(*)	512,933	501,651	4,970	68.62	56
20,228,546	10,749,217	4,813,220	(1)	4,813,220	10,551,100	16,079,316	6,737,735	3,559,174	33,919,569	(*)	28,038,052	26,630,416	6,579	66.92	57
10,288,595	6,948,394	2,962,141	(1)	2,962,141	6,973,206	10,814,921	4,198,186	2,208,547	19,005,543	(*)	18,119,786	17,788,127	6,239	64.50	58
2,089,987	1,819,357	790,466	(1)	790,466	1,886,885	2,479,701	1,312,596	599,982	6,275,052	(*)	5,018,838	4,366,586	9,891	65.91	59
569,719	253,838	143,081	(1)	143,081	253,284	604,179	240,484	102,202	977,581	(*)	747,606	857,463	84,466	81.57	60
7,280,245	1,727,628	917,532	(1)	917,532	1,437,725	2,180,515	986,469	648,443	7,661,393	(*)	4,151,822	3,618,240	5,150	73.97	61
1,228,961	180,260	149,303	(1)	149,303	333,651	442,204	158,930	87,200	839,599	(*)	672,841	775,855	5,346	61.89	62
159,104	72,189	22,927	(1)	22,927	34,761	41,604	24,278	20,813	238,054	(*)	131,228	76,365	10,872	114.21	63
3,204,692	886,408	441,704	(1)	441,704	636,335	977,720	466,720	325,247	3,880,262	(*)	1,959,463	1,584,055	6,000	74.48	64
(*)	523,782	392,121	(1)	392,121	498,364	869,510	339,802	261,223	3,031,752	(*)	1,361,948	1,367,874	4,773	66.22	65
(*)	362,626	49,583	(1)	49,583	107,971	108,210	126,918	64,024	848,510	(*)	597,515	216,181	16,469	107.69	66
2,105,648	353,499	163,677	(1)	163,677	233,872	316,092	181,310	121,199	1,867,207	(*)	768,681	549,964	3,585	79.23	67
581,640	235,272	139,921	(1)	139,921	229,106	402,895	155,231	93,984	836,271	(*)	619,609	632,001	5,188	67.55	68
(*)	48,096	38,127	(1)	38,127	75,546	109,308	37,477	27,432	181,970	(*)	161,119	184,854	4,122	57.26	69
(*)	187,176	101,794	(1)	101,794	153,560	293,587	117,754	66,552	654,301	(*)	458,490	447,147	5,638	71.52	70
5,266,387	574,109	583,203	(1)	583,203	1,155,096	1,234,324	602,220	442,579	5,294,595	(*)	2,331,425	2,389,420	2,144	52.19	71
855,066	248,409	230,268	(1)	230,268	579,136	603,272	271,349	177,264	1,275,808	(*)	1,098,894	1,182,408	2,877	43.36	72
229,114	86,754	78,129	(1)	78,129	164,960	191,071	98,530	55,461	559,760	(*)	350,244	356,031	3,628	48.99	73
12,076	8,534	2,376	(1)	2,376	9,292	12,287	6,886	1,881	19,777	(*)	24,712	21,579	48,016	77.97	74
4,170,131	230,412	272,430	(1)	272,430	401,708	427,694	225,455	207,973	3,439,250	(*)	857,575	829,402	1,771	58.40	75
656,831	48,198	64,301	(1)	64,301	122,530	144,766	61,302	44,010	533,048	(*)	232,030	267,296	1,628	37.24	76
45,887	2,198	3,713	(1)	3,713	4,784	3,538	2,835	2,216	41,977	(*)	9,817	8,322	2,673	72.76	77
614,604	99,161	98,930	(1)	98,930	144,876	148,221	91,835	77,143	1,064,330	(*)	335,872	293,097	2,055	50.75	78
(*)	92,953	97,454	(1)	97,454	141,123	144,849	88,695	75,360	1,039,753	(*)	322,771	285,979	2,007	50.15	79
(*)	6,208	1,476	(1)	1,476	3,753	3,372	3,140	1,783	24,577	(*)	13,101	7,125	5,104	72.11	80
2,359,285	48,999	68,916	(1)	68,916	71,682	65,926	37,996	60,034	1,549,775	(*)	158,677	137,608	1,654	78.79	81
493,524	31,856	36,570	(1)	36,570	57,836	65,243	31,487	24,570	250,120	(*)	121,179	123,079	1,885	40.83	82
(*)	15,292	23,861	(1)	23,861	32,208	36,367	19,236	14,220	139,079	(*)	66,736	68,575	1,776	37.57	83
(*)	16,564	12,709	(1)	12,709	25,628	28,876	12,251	10,350	111,041	(*)	54,443	54,504	2,052	46.16	84

Table 21.—NUMBER OF FARMS, LAND IN FARMS, AND CROPLAND HARVESTED, CENSUSES OF 1950, 1945, AND 1940; WITH COLOR AND TENURE FOR THE SOUTH,

[Data in italics are based on reports for only a sample of farms. See text. 1950 Census data for farms, land in farms

	Region, division, State, color, and tenure	Number of farms			All land in farms (acres)						Cropland harvested		
								Average per farm			Farms reporting, 1949	Acres	
		1950	1945	1940	1950	1945	1940	1950	1945	1940		1949	1944
	GEOGRAPHIC DIVISIONS—Con.												
	WEST SOUTH CENTRAL												
1	All farm operators	780,423	877,831	964,370	211,469,139	204,995,123	200,527,339	271.0	233.5	207.9	629,257	49,082,879	51,042,534
2	Full owners	385,315	427,118	361,296	69,847,440	76,202,336	63,442,252	181.3	178.4	175.6	271,602	13,779,606	17,171,346
3	Part owners	127,772	83,602	90,920	76,418,113	54,294,686	49,859,653	598.1	649.4	548.4	117,177	17,157,842	12,726,956
4	Managers	3,981	4,397	5,262	20,959,351	21,476,669	21,849,203	5,264.8	4,884.4	4,152.3	3,184	1,317,092	1,281,858
5	All tenants	263,355	362,714	506,892	44,244,235	53,021,432	65,376,231	168.0	146.2	129.0	237,294	16,828,339	19,862,374
6	Cash	42,887	80,422	85,558	15,140,484	19,507,693	20,986,182	353.0	242.6	245.3	30,744	1,551,830	2,718,613
7	Share-cash	20,559	14,879	27,577	4,894,029	2,398,429	5,015,298	238.0	161.2	181.9	20,216	2,396,304	1,214,392
8	Share	108,649	140,910	229,898	16,232,174	20,688,755	29,592,219	149.4	146.8	128.7	105,351	9,807,154	11,211,305
9	Crop-share	105,334	(*)	(*)	14,964,164	(*)	(*)	142.1	(*)	(*)	102,284	9,362,235	(*)
10	Livestock-share	3,315	(*)	(*)	1,268,010	(*)	(*)	382.5	(*)	(*)	3,067	444,919	(*)
11	Croppers	61,281	89,549	132,070	3,199,230	4,324,730	5,816,548	52.2	48.3	44.0	59,532	1,911,501	2,708,975
12	Other and unspecified	29,979	36,954	31,789	4,778,318	6,101,825	3,965,984	159.4	165.1	124.8	21,451	1,161,550	2,009,089
13	Other	8,937	(*)	(*)	1,102,202	(*)	(*)	123.3	(*)	(*)	5,762	146,687	(*)
14	Unspecified	21,042	(*)	(*)	3,676,116	(*)	(*)	174.7	(*)	(*)	15,689	1,014,863	(*)
15	White operators, total	655,393	720,271	781,436	205,496,154	197,730,785	192,466,608	313.5	274.5	246.3	514,820	46,528,010	47,729,401
16	Full owners	347,279	382,039	321,771	67,695,425	73,639,694	61,019,503	194.9	192.8	189.6	240,942	13,218,214	16,372,714
17	Part owners	114,585	76,819	82,507	75,241,822	53,596,582	49,071,172	656.6	697.7	594.8	104,484	16,722,754	12,484,075
18	Managers	3,914	4,292	5,184	20,904,077	21,401,332	21,796,939	5,340.8	4,986.3	4,204.7	3,133	1,310,509	1,265,869
19	All tenants	189,615	257,121	371,974	41,654,830	49,093,177	60,578,994	219.7	190.9	162.9	166,261	15,276,533	17,606,743
20	Cash	37,088	69,420	75,026	14,822,607	18,963,403	20,499,941	399.7	273.2	273.2	25,488	1,481,379	2,499,113
21	Share-cash	17,995	11,809	23,823	4,760,397	2,256,626	4,856,965	264.5	191.1	203.9	17,687	2,315,589	1,126,148
22	Share	83,436	111,335	192,101	15,119,910	19,154,266	27,598,704	181.2	172.0	143.7	80,833	9,165,360	10,461,049
23	Crop-share	80,396	(*)	(*)	13,876,314	(*)	(*)	172.6	(*)	(*)	78,020	8,728,257	(*)
24	Livestock-share	3,040	(*)	(*)	1,243,596	(*)	(*)	409.1	(*)	(*)	2,813	437,103	(*)
25	Croppers	26,368	34,751	55,519	2,456,312	2,961,526	3,959,081	93.2	85.2	71.3	25,210	1,293,770	1,668,333
26	Other and unspecified	24,728	29,806	25,505	4,495,604	5,757,356	3,664,303	181.8	193.2	143.7	17,043	1,070,435	1,852,100
27	Other	6,958	(*)	(*)	1,001,672	(*)	(*)	144.0	(*)	(*)	4,152	122,156	(*)
28	Unspecified	17,770	(*)	(*)	3,493,932	(*)	(*)	196.6	(*)	(*)	12,891	948,279	(*)
29	Nonwhite operators, total	125,030	157,560	182,934	5,972,985	7,264,338	8,060,731	47.8	46.1	44.1	114,437	2,554,869	3,313,133
30	Full owners	38,036	45,079	39,525	2,152,015	2,562,642	2,422,749	56.6	56.8	61.3	30,660	561,392	798,632
31	Part owners	13,187	6,783	8,413	1,176,291	698,104	788,481	89.2	102.9	93.7	12,693	435,088	242,881
32	Managers	67	105	78	55,274	75,337	52,264	825.0	717.5	670.1	51	6,583	15,989
33	All tenants	73,740	105,593	134,918	2,589,405	3,928,255	4,797,237	35.1	37.2	35.6	71,033	1,551,806	2,255,631
34	Cash	5,799	11,002	10,532	317,877	544,290	486,241	54.8	49.5	46.2	5,256	120,451	219,500
35	Share-cash	2,564	3,070	3,754	133,632	141,803	158,333	52.1	46.2	42.2	2,529	80,715	88,244
36	Share	25,213	29,575	37,797	1,112,264	1,534,489	1,993,515	44.1	51.9	52.7	24,518	641,794	750,256
37	Crop-share	24,930	(*)	(*)	1,087,850	(*)	(*)	43.6	(*)	(*)	24,264	633,978	(*)
38	Livestock-share	275	(*)	(*)	24,414	(*)	(*)	88.8	(*)	(*)	254	7,816	(*)
39	Croppers	34,913	54,798	76,551	742,918	1,363,204	1,857,467	21.3	24.9	24.3	34,322	617,731	1,040,642
40	Other and unspecified	5,251	7,148	6,284	282,714	344,469	301,681	53.8	48.2	48.0	4,408	91,115	156,989
41	Other	1,979	(*)	(*)	100,530	(*)	(*)	50.8	(*)	(*)	1,610	24,531	(*)
42	Unspecified	3,272	(*)	(*)	182,184	(*)	(*)	55.7	(*)	(*)	2,798	66,584	(*)
	MOUNTAIN												
43	All farm operators	194,858	212,527	233,497	250,212,556	244,576,938	191,901,190	1,284.1	1,150.8	821.9	169,537	24,499,809	23,102,677
44	Full owners	112,155	119,910	128,268	46,069,899	40,291,587	46,259,579	410.8	336.0	360.6	93,890	7,729,976	7,198,499
45	Part owners	49,543	51,262	45,504	127,690,516	126,620,023	94,970,384	2,577.4	2,470.1	2,087.1	45,514	11,506,159	10,544,295
46	Managers	1,922	2,536	2,311	58,718,524	59,037,513	25,045,314	30,550.7	23,279.8	10,837.4	1,521	877,903	1,054,514
47	All tenants	31,238	38,819	57,414	17,733,617	18,627,815	25,625,913	567.7	479.9	446.3	28,612	4,385,771	4,305,369
48	Cash	5,523	10,900	16,256	5,704,637	8,001,290	9,852,691	1,032.9	734.1	606.1	4,226	373,771	658,879
49	Share-cash	3,257	1,784	4,295	1,901,382	1,198,007	2,970,948	583.8	671.5	691.7	3,200	548,340	318,222
50	Share	18,319	21,481	31,904	8,099,237	7,939,541	10,809,643	442.1	369.6	338.8	17,999	3,174,159	2,986,403
51	Crop-share	15,667	(*)	(*)	5,876,404	(*)	(*)	375.1	(*)	(*)	15,411	2,704,016	(*)
52	Livestock-share	2,652	(*)	(*)	2,222,833	(*)	(*)	838.2	(*)	(*)	2,588	470,143	(*)
53	Other and unspecified	4,139	4,654	4,959	2,028,361	1,488,977	1,992,631	490.1	319.9	401.8	3,187	289,501	341,785
54	Other	1,279	(*)	(*)	832,117	(*)	(*)	650.6	(*)	(*)	871	55,229	(*)
55	Unspecified	2,860	(*)	(*)	1,196,244	(*)	(*)	418.3	(*)	(*)	2,316	234,272	(*)
	PACIFIC												
56	All farm operators	266,815	281,929	276,173	74,310,219	71,528,506	63,694,446	278.5	253.7	230.6	208,236	15,412,143	15,101,617
57	Full owners	200,187	212,075	190,222	24,263,183	23,899,416	20,066,024	121.2	112.7	105.5	150,709	5,149,735	5,544,140
58	Part owners	35,216	31,082	30,310	32,442,839	29,574,704	26,810,509	921.3	951.5	884.5	32,101	6,183,941	5,424,775
59	Managers	3,190	5,859	4,503	8,597,493	8,694,910	5,642,626	2,695.1	1,484.0	1,253.1	2,846	1,320,218	1,323,031
60	All tenants	28,222	32,913	51,138	9,006,704	9,359,476	11,175,287	319.1	284.4	218.5	22,580	2,758,249	2,809,670
61	Cash	11,634	17,055	29,220	3,219,977	4,004,778	4,909,667	276.8	234.8	168.0	8,369	463,276	707,852
62	Share-cash	1,936	687	2,150	1,051,431	395,424	917,356	543.1	575.6	426.7	1,859	407,607	138,960
63	Share	8,461	9,175	13,667	3,773,108	3,890,578	4,455,118	445.9	424.0	326.0	8,092	1,673,442	1,636,056
64	Crop-share	6,863	(*)	(*)	2,910,250	(*)	(*)	424.0	(*)	(*)	6,666	1,487,039	(*)
65	Livestock-share	1,598	(*)	(*)	862,858	(*)	(*)	540.0	(*)	(*)	1,426	186,403	(*)
66	Other and unspecified	6,191	5,996	6,101	962,188	1,068,696	893,146	155.4	178.2	146.4	4,260	213,924	326,802
67	Other	1,669	(*)	(*)	175,386	(*)	(*)	105.1	(*)	(*)	1,108	32,342	(*)
68	Unspecified	4,522	(*)	(*)	786,802	(*)	(*)	174.0	(*)	(*)	3,152	181,582	(*)
	NEW ENGLAND												
	Maine												
69	All farm operators	30,358	42,184	38,980	4,181,613	4,613,175	4,223,297	137.7	109.4	108.3	27,880	932,028	1,315,562
70	Full owners	27,180	38,736	34,887	3,522,433	4,065,650	3,670,855	129.6	105.0	105.2	24,860	758,092	1,131,923
71	Part owners	2,293	1,900	1,363	510,400	369,978	243,603	222.6	194.7	178.7	2,238	137,492	125,346
72	Managers	102	211	211	70,017	71,307	76,334	686.4	337.9	361.8	92	16,504	29,622
73	All tenants	783	1,337	2,519	78,763	106,240	232,505	100.6	79.5	92.3	690	19,940	28,671
74	Cash	256	794	1,700	25,165	59,097	151,148	98.3	74.4	88.9	227	7,378	16,711
75	Share-cash	10	5	18	864	454	1,976	86.4	90.8	109.8	10	310	246
76	Share	23	40	43	3,454	3,817	5,320	150.2	95.4	123.7	22	1,063	1,187
77	Crop-share	10	(*)	(*)	1,368	(*)	(*)	136.8	(*)	(*)	9	452	(*)
78	Livestock-share	13	(*)	(*)	2,086	(*)	(*)	160.5	(*)	(*)	13	611	(*)
79	Other and unspecified	494	498	758	49,280	42,872	74,061	99.8	86.1	97.7	431	11,189	10,527
80	Other	226	(*)	(*)	21,157	(*)	(*)	93.6	(*)	(*)	198	4,863	(*)
81	Unspecified	268	(*)	(*)	28,123	(*)	(*)	104.9	(*)	(*)	233	6,326	(*)

See footnotes at end of table.

SPECIFIED CLASSES OF LAND ACCORDING TO USE AND VALUE OF FARMS, CENSUS OF 1950; BY TENURE OF OPERATOR BY DIVISIONS AND STATES—Continued

and land use, by color and tenure of operator, for the Northern and Western States, are shown in State Table 14 of Volume I]

Cropland harvested—Continued	Cropland used only for pasture, 1949 (acres)	Cropland not harvested and not pastured, 1949 (acres)			Woodland pastured, 1949 (acres)	Woodland not pastured, 1949 (acres)	Other pasture (not cropland and not woodland), 1949 (acres)	Other land (house lots, roads, wasteland, etc.), 1949 (acres)	Cropland, total, 1949 (acres)	Land pastured, total, 1949		Woodland, total, 1949 (acres)	Value of farms (land and buildings), 1950 (dollars)		
Acres—Continued 1939		Total	Cultivated summer fallow[1]	Other						Farms reporting	Acres		Average per farm	Average per acre	
49,471,730	13,236,085	6,979,195	1,364,647	5,614,548	40,656,972	8,701,950	87,798,796	5,013,262	69,298,159	591,423	141,691,853	49,358,922	13,430	50.12	1
14,813,631	6,226,538	2,644,469	380,466	2,264,003	16,739,733	4,878,009	23,586,296	1,992,789	22,650,613	325,370	46,552,567	21,617,742	9,822	55.41	2
10,402,933	4,319,475	2,241,230	635,955	1,605,275	14,308,477	1,871,448	35,083,378	1,486,263	23,718,547	112,693	53,711,330	16,179,925	27,232	45.59	3
1,166,457	479,272	271,920	28,245	243,675	2,780,701	596,912	15,160,650	352,804	2,068,284	3,183	18,420,623	3,377,613	168,970	27.42	4
23,088,709	2,210,800	1,821,576	319,981	1,501,595	6,828,061	1,355,581	13,968,472	1,231,406	20,860,715	150,177	23,007,333	8,183,642	10,045	60.12	5
2,560,823	669,827	315,461	34,331	281,130	3,260,252	398,020	8,609,881	335,213	2,537,118	(*)	12,539,960	3,658,272	11,687	33.58	6
2,223,127	206,914	220,209	43,218	176,991	590,477	90,522	1,248,121	141,482	2,823,427	(*)	2,045,512	680,999	16,233	71.30	7
13,946,076	844,714	951,081	204,030	747,051	1,518,966	479,645	2,124,137	506,477	11,602,949	(*)	4,487,817	1,998,611	11,816	79.45	8
(*)	769,836	901,424	187,547	713,877	1,292,523	450,921	1,707,956	479,269	11,033,495	(*)	3,770,315	1,743,444	11,451	81.24	9
(*)	74,878	49,657	16,483	33,174	226,443	28,724	416,181	27,208	569,454	(*)	717,502	255,167	23,234	59.28	10
3,445,352	149,864	135,953	16,347	119,606	372,068	97,120	429,724	103,000	2,197,318	(*)	951,656	469,188	4,264	83.56	11
913,331	339,481	198,872	22,055	176,817	1,086,298	290,274	1,556,609	145,234	1,699,903	(*)	2,982,388	1,376,572	7,802	52.79	12
(*)	93,645	46,011	3,133	42,878	280,427	98,258	400,939	36,235	286,343	(*)	775,011	378,685	5,074	39.42	13
(*)	245,836	152,861	18,922	133,939	805,871	192,016	1,155,670	108,999	1,413,560	(*)	2,207,377	997,887	9,186	58.33	14
45,473,777	12,729,488	6,527,551	1,342,297	5,185,254	39,699,992	8,086,329	87,189,698	4,735,086	65,785,049	(*)	139,619,178	47,786,321	15,398	49.84	15
13,976,066	5,961,198	2,445,659	367,456	2,078,203	16,303,891	4,566,802	23,327,607	1,872,054	21,625,071	(*)	45,592,696	20,870,693	10,572	55.50	16
10,106,950	4,222,229	2,157,968	632,485	1,525,483	14,080,206	1,754,094	34,921,672	1,382,899	23,102,951	(*)	53,224,107	15,834,300	29,760	45.46	17
1,152,105	474,253	271,234	28,235	242,999	2,760,030	590,998	15,145,196	351,857	2,055,996	(*)	18,379,479	3,351,028	171,375	27.39	18
20,238,656	2,071,808	1,652,690	314,121	1,338,569	6,555,865	1,174,435	13,795,223	1,128,276	19,001,031	(*)	22,422,896	7,730,300	12,953	59.55	19
2,339,644	644,864	284,436	33,047	251,389	3,203,262	357,596	8,583,654	317,416	2,360,679	(*)	12,431,780	3,560,858	13,037	33.25	20
2,116,104	201,423	211,223	42,689	168,534	575,424	83,522	1,237,074	136,142	2,728,235	(*)	2,013,921	658,946	18,021	71.32	21
12,940,507	778,852	873,497	201,194	672,303	1,398,287	399,973	2,044,701	459,240	10,817,709	(*)	4,221,840	1,798,260	14,543	80.65	22
(*)	705,268	824,828	184,745	640,083	1,182,322	372,301	1,630,630	432,708	10,258,353	(*)	3,518,220	1,554,623	14,153	82.65	23
(*)	73,584	48,669	16,449	32,220	215,965	27,672	414,071	26,532	559,356	(*)	703,620	243,637	24,600	59.75	24
2,042,899	132,763	108,208	15,904	92,304	345,290	82,279	409,393	84,609	1,534,741	(*)	887,446	427,569	7,209	80.54	25
799,502	313,906	175,326	21,287	154,039	1,033,602	251,065	1,520,401	130,869	1,559,667	(*)	2,867,909	1,284,667	8,916	53.24	26
(*)	82,205	37,959	2,983	34,976	257,526	80,639	389,765	31,422	242,320	(*)	729,496	338,165	5,919	39.55	27
(*)	231,701	137,367	18,304	119,063	776,076	170,426	1,130,636	99,447	1,317,347	(*)	2,138,413	946,502	10,321	58.68	28
3,997,953	506,597	451,644	22,350	429,294	956,980	615,621	609,098	278,176	3,513,110	(*)	2,072,675	1,572,601	2,878	60.02	29
837,565	265,340	198,810	13,010	185,800	435,842	311,207	258,689	120,735	1,025,542	(*)	959,871	747,049	2,910	52.41	30
295,983	97,246	83,262	3,470	79,792	228,271	117,354	161,706	53,364	615,596	(*)	487,223	345,625	4,704	54.80	31
14,352	5,019	686	10	676	20,671	5,914	15,454	947	12,288	(*)	41,144	26,585	36,193	38.16	32
2,850,053	138,992	168,886	5,860	163,026	272,196	181,146	173,249	103,130	1,859,684	(*)	584,437	453,342	2,412	69.43	33
221,179	24,963	31,025	1,284	29,741	56,990	40,424	26,227	17,797	176,439	(*)	108,180	97,414	2,610	50.07	34
107,023	5,491	8,986	529	8,457	15,053	7,000	11,047	5,340	95,192	(*)	31,591	22,053	3,813	73.98	35
1,005,569	65,862	77,584	2,836	74,748	120,679	79,672	79,436	47,237	785,240	(*)	265,977	200,351	2,786	63.18	36
(*)	64,568	76,596	2,802	73,794	110,201	78,620	77,326	46,561	775,142	(*)	252,095	188,821	2,764	63.34	37
(*)	1,294	988	34	954	10,478	1,052	2,110	676	10,098	(*)	13,882	11,530	5,141	55.09	38
1,402,453	17,101	27,745	443	27,302	26,778	14,841	20,331	18,391	662,577	(*)	64,210	41,619	1,999	93.76	39
113,829	25,575	23,546	768	22,778	52,696	39,209	36,208	14,365	140,236	(*)	114,479	91,905	2,293	45.47	40
(*)	11,440	8,052	150	7,902	22,901	17,619	11,174	4,813	44,023	(*)	45,515	40,520	1,959	38.03	41
(*)	14,135	15,494	618	14,876	29,795	21,590	25,034	9,552	96,213	(*)	68,964	51,385	2,539	51.16	42
18,488,314	4,211,618	10,963,783	8,588,387	2,375,396	23,662,945	2,010,569	179,696,239	5,167,593	39,675,210	149,000	207,570,802	25,673,514	26,492	23.97	43
5,860,746	1,750,592	2,785,781	1,960,161	825,620	4,645,597	714,760	26,641,283	1,801,910	12,266,349	82,728	33,037,472	5,360,357	17,462	42.69	44
7,090,158	1,876,027	6,169,951	5,077,156	1,092,795	7,629,748	873,472	97,385,744	2,249,415	19,552,137	43,119	106,891,519	8,503,220	43,500	17.81	45
665,722	251,249	252,149	160,208	91,941	10,503,199	272,855	46,117,612	443,557	1,381,301	1,556	56,872,060	10,776,054	201,926	9.75	46
4,871,688	333,750	1,755,902	1,390,862	365,040	884,401	149,482	9,551,600	672,711	6,475,423	21,597	10,769,751	1,033,883	23,948	42.96	47
707,802	75,858	85,799	43,082	42,717	462,238	56,594	4,479,966	170,411	535,428	(*)	5,018,062	518,832	19,657	20.35	48
564,020	43,621	224,106	179,397	44,709	93,820	6,572	925,180	59,743	816,067	(*)	1,062,621	100,392	26,104	44.55	49
3,371,022	175,778	1,350,300	1,101,562	248,738	221,087	55,376	2,757,517	365,020	4,700,237	(*)	3,154,382	276,463	26,322	59.94	50
(*)	106,683	1,178,988	963,508	215,480	120,062	40,352	1,418,214	308,089	3,989,687	(*)	1,644,959	160,414	24,963	64.46	51
(*)	69,095	171,312	138,054	33,258	101,025	15,024	1,339,303	56,931	710,550	(*)	1,509,423	116,049	34,534	45.89	52
228,844	38,493	95,697	66,821	28,876	107,256	30,940	1,388,937	77,537	423,691	(*)	1,534,686	138,196	15,209	30.36	53
(*)	12,524	18,666	11,041	7,625	35,847	19,555	668,191	22,105	86,419	(*)	716,562	55,402	12,849	19.61	54
(*)	25,969	77,031	55,780	21,251	71,409	11,385	720,746	55,432	337,272	(*)	818,124	82,794	16,663	40.99	55
12,928,681	5,214,156	6,396,460	4,689,092	1,707,368	12,341,126	2,841,686	29,015,290	3,089,358	27,022,759	149,113	46,570,572	15,182,812	30,514	116.89	56
4,514,135	2,171,442	1,561,641	861,738	699,903	4,484,085	1,806,936	7,592,215	1,497,129	8,882,818	108,441	14,247,742	6,291,021	20,416	171.06	57
4,640,421	2,050,466	3,025,378	2,432,513	592,865	5,484,614	635,083	14,196,884	866,473	11,259,785	24,169	21,731,964	6,119,697	67,106	76.27	58
761,416	420,904	458,613	281,566	177,047	1,510,695	148,071	4,390,401	348,591	2,199,735	1,415	6,322,000	1,658,766	241,089	86.57	59
3,012,709	571,344	1,350,828	1,113,275	237,553	861,732	251,596	2,835,790	377,165	4,680,421	15,088	4,268,866	1,113,328	41,323	129.82	60
828,997	285,837	82,766	40,245	42,521	450,277	124,330	1,669,123	144,368	831,879	(*)	2,405,237	574,607	34,452	122.37	61
318,509	70,054	177,312	146,872	30,440	92,643	14,030	251,990	37,795	654,973	(*)	414,687	106,673	71,081	152.11	62
1,727,598	132,007	1,002,006	886,214	115,792	173,457	46,908	619,967	125,321	2,807,455	(*)	925,431	220,365	54,999	124.70	63
(*)	65,236	894,937	793,492	101,445	67,115	23,331	273,728	98,864	2,447,212	(*)	406,079	90,446	57,647	178.04	64
(*)	66,771	107,069	92,722	14,347	106,342	23,577	346,239	26,457	360,243	(*)	519,352	129,919	44,431	83.11	65
137,605	83,446	88,744	39,944	48,800	145,355	66,328	294,710	69,681	386,114	(*)	523,511	211,683	21,642	163.54	66
(*)	17,882	13,207	3,593	9,614	41,891	14,325	40,657	15,082	63,431	(*)	100,430	56,216	14,519	167.06	67
(*)	65,564	75,537	36,351	39,186	103,464	52,003	254,053	54,599	322,683	(*)	423,081	155,467	25,497	162.48	68
1,146,613	221,330	253,664	(1)	253,664	382,715	1,849,401	272,547	269,928	1,407,022	21,592	876,592	2,232,116	7,570	54.06	69
988,223	178,836	214,783	(1)	214,783	321,682	1,591,827	225,610	231,603	1,151,711	19,055	726,128	1,913,509	6,991	52.99	70
77,329	35,105	27,120	(1)	27,120	51,589	194,589	39,926	24,579	199,717	2,002	126,620	246,178	13,642	58.27	71
16,448	3,220	6,589	(1)	6,589	2,835	29,124	2,157	9,588	26,313	71	8,212	31,959	63,748	84.45	72
64,613	4,169	5,172	(1)	5,172	6,609	33,861	4,854	4,158	29,281	464	15,632	40,470	5,416	52.79	73
44,460	1,573	1,725	(1)	1,725	2,520	9,714	1,112	1,143	10,676	(*)	5,205	12,234	5,850	59.27	74
577	28	49	(1)	49	95	252	114	16	387	(*)	237	347	2,000	40.00	75
2,030	182	211	(1)	211	331	985	474	208	1,456	(*)	987	1,316	17,500	120.69	76
(*)	90	76	(1)	76	15	471	228	36	618	(*)	333	486	20,000	105.26	77
(*)	92	135	(1)	135	316	514	246	172	838	(*)	654	830	15,000	150.00	78
17,546	2,386	3,187	(1)	3,187	3,663	22,910	3,154	2,791	16,762	(*)	9,203	26,573	4,768	45.37	79
(*)	1,295	1,794	(1)	1,794	1,471	9,296	1,258	1,180	7,952	(*)	4,024	10,767	5,614	56.16	80
(*)	1,091	1,393	(1)	1,393	2,192	13,614	1,896	1,611	8,810	(*)	5,179	15,806	3,819	34.45	81

Table 21.—NUMBER OF FARMS, LAND IN FARMS, AND CROPLAND HARVESTED, CENSUSES OF 1950, 1945, AND 1940; WITH COLOR AND TENURE FOR THE SOUTH.

[Data in italics are based on reports for only a sample of farms. See text. 1950 Census data for farms, land in farms

	Region, division, State, color, and tenure	Number of farms			All land in farms (acres)						Cropland harvested		
								Average per farm			Farms reporting,	Acres	
		1950	1945	1940	1950	1945	1940	1950	1945	1940	1949	1949	1944
	NEW ENGLAND—Continued												
	New Hampshire												
1	All farm operators	13,391	18,786	16,554	1,713,731	2,017,049	1,809,314	128.0	107.4	109.3	11,459	290,199	435,748
2	Full owners	11,366	16,606	14,648	1,264,759	1,616,340	1,484,240	111.3	97.3	101.3	9,567	201,439	340,884
3	Part owners	1,490	1,274	694	342,234	237,615	132,055	229.7	186.5	190.3	1,445	70,021	63,016
4	Managers	94	238	158	50,185	96,534	72,039	533.9	405.6	455.9	81	7,710	16,674
5	All tenants	441	668	1,054	56,553	66,560	120,980	128.2	99.6	114.8	366	11,029	15,174
6	Cash	156	414	663	19,379	37,941	78,849	124.2	91.6	118.9	130	4,288	9,258
7	Share-cash	7	9	3	757	713	390	108.1	79.2	130.0	7	159	218
8	Share	22	35	19	3,733	3,252	2,720	169.7	92.9	143.2	21	869	1,030
9	Crop-share	9	(*)	(*)	940	(*)	(*)	104.4	(*)	(*)	9	182	(*)
10	Livestock-share	13	(*)	(*)	2,793	(*)	(*)	214.8	(*)	(*)	12	687	(*)
11	Other and unspecified	256	210	369	32,684	24,654	39,021	127.7	117.4	105.7	208	5,713	4,668
12	Other	116	(*)	(*)	14,589	(*)	(*)	125.8	(*)	(*)	98	2,473	(*)
13	Unspecified	140	(*)	(*)	18,095	(*)	(*)	129.2	(*)	(*)	110	3,240	(*)
	Vermont												
14	All farm operators	19,043	26,490	23,582	3,527,381	3,930,514	3,666,835	185.2	148.4	155.5	17,997	858,512	1,159,888
15	Full owners	15,273	23,300	19,342	2,578,365	3,260,354	2,806,696	168.8	139.9	145.1	14,328	626,376	952,132
16	Part owners	2,741	1,567	1,610	722,067	367,964	375,134	263.4	234.8	233.0	2,697	174,255	108,982
17	Managers	142	321	286	62,326	100,684	96,658	438.9	313.6	338.0	139	14,306	30,511
18	All tenants	887	1,302	2,344	164,623	201,512	388,347	185.6	154.8	165.7	833	43,575	68,263
19	Cash	322	452	1,281	55,075	56,622	177,487	171.0	125.3	138.6	297	13,976	17,367
20	Share-cash	29	6	70	8,726	1,320	18,712	300.9	220.0	267.3	29	2,555	577
21	Share	176	277	548	42,112	60,882	123,559	239.3	219.8	225.5	175	14,296	24,916
22	Crop-share	26	(*)	(*)	6,445	(*)	(*)	247.9	(*)	(*)	26	1,932	(*)
23	Livestock-share	150	(*)	(*)	35,667	(*)	(*)	237.8	(*)	(*)	149	12,364	(*)
24	Other and unspecified	360	567	445	58,710	82,688	68,589	163.1	145.8	154.1	332	12,748	25,403
25	Other	182	(*)	(*)	25,914	(*)	(*)	142.4	(*)	(*)	167	5,597	(*)
26	Unspecified	178	(*)	(*)	32,796	(*)	(*)	184.2	(*)	(*)	165	7,151	(*)
	Massachusetts												
27	All farm operators	22,220	37,007	31,897	1,660,389	2,078,349	1,937,963	74.7	56.2	60.8	16,706	376,036	580,608
28	Full owners	18,766	33,269	27,446	1,159,302	1,650,326	1,489,470	61.8	49.6	54.3	13,591	234,891	441,329
29	Part owners	2,440	1,903	1,626	347,667	216,274	166,565	142.5	113.6	102.4	2,316	102,735	81,399
30	Managers	277	868	560	98,785	166,988	163,508	356.6	192.4	292.0	246	24,200	45,814
31	All tenants	737	967	2,265	54,635	44,761	118,420	74.1	46.3	52.3	553	14,210	12,066
32	Cash	348	477	1,552	24,777	19,503	75,039	71.2	40.9	48.3	259	7,714	6,159
33	Share-cash	18	3	21	1,728	530	1,294	96.0	176.7	61.6	18	512	88
34	Share	34	72	78	3,107	3,343	2,492	91.4	46.4	31.9	28	749	751
35	Crop-share	14	(*)	(*)	1,850	(*)	(*)	132.1	(*)	(*)	11	460	(*)
36	Livestock-share	20	(*)	(*)	1,257	(*)	(*)	62.8	(*)	(*)	17	289	(*)
37	Other and unspecified	337	415	614	25,023	21,385	39,595	74.3	51.5	64.5	248	5,235	5,068
38	Other	149	(*)	(*)	9,936	(*)	(*)	66.7	(*)	(*)	104	2,198	(*)
39	Unspecified	188	(*)	(*)	15,087	(*)	(*)	80.2	(*)	(*)	144	3,037	(*)
	Rhode Island												
40	All farm operators	2,598	3,603	3,014	191,052	264,734	221,913	73.5	73.5	73.6	1,809	39,782	61,725
41	Full owners	1,997	2,745	2,358	121,740	168,694	156,400	60.9	61.4	66.3	1,292	19,825	31,527
42	Part owners	394	433	276	45,798	44,321	28,072	116.2	102.4	101.7	365	14,869	19,027
43	Managers	31	113	71	9,131	30,010	13,401	294.5	265.6	188.7	26	1,769	5,478
44	All tenants	176	312	309	14,383	21,709	24,040	81.7	69.6	77.8	126	3,319	5,693
45	Cash	99	270	248	9,287	16,575	17,243	93.8	61.4	69.5	76	2,423	4,974
46	Share-cash	1	1	1	310	80	90	310.0	80.0	90.0	1	92	7
47	Share	3	20	1	362	2,996	1	120.7	149.8	1.0	3	33	357
48	Crop-share	1	(*)	(*)	135	(*)	(*)	135.0	(*)	(*)	1	4	(*)
49	Livestock-share	2	(*)	(*)	227	(*)	(*)	113.5	(*)	(*)	2	29	(*)
50	Other and unspecified	73	21	59	4,424	2,058	6,706	60.6	98.0	113.7	46	771	355
51	Other	26	(*)	(*)	1,607	(*)	(*)	61.8	(*)	(*)	16	181	(*)
52	Unspecified	47	(*)	(*)	2,817	(*)	(*)	59.9	(*)	(*)	30	590	(*)
	Connecticut												
53	All farm operators	15,615	22,241	21,163	1,272,352	1,593,169	1,512,151	81.5	71.6	71.5	12,483	308,500	433,339
54	Full owners	12,263	18,287	17,778	770,217	1,057,884	1,108,565	62.8	57.8	62.4	9,360	156,185	256,898
55	Part owners	2,426	2,293	1,492	373,449	340,255	202,649	153.9	148.4	135.8	2,340	115,108	120,035
56	Managers	171	632	375	55,024	125,650	91,936	321.8	198.8	245.2	166	19,413	38,382
57	All tenants	755	1,029	1,518	73,662	69,380	109,001	97.6	67.4	71.8	617	17,794	18,024
58	Cash	397	875	1,048	40,881	56,908	67,533	103.0	65.0	64.4	334	10,530	14,575
59	Share-cash	16	12	5	1,449	789	687	90.6	65.8	137.4	15	483	189
60	Share	31	52	27	3,138	4,268	2,614	101.2	82.1	96.8	27	1,060	1,168
61	Crop-share	12	(*)	(*)	1,867	(*)	(*)	155.6	(*)	(*)	12	606	(*)
62	Livestock-share	19	(*)	(*)	1,271	(*)	(*)	66.9	(*)	(*)	15	454	(*)
63	Other and unspecified	311	90	438	28,194	7,415	38,167	90.7	82.4	87.1	241	5,771	2,092
64	Other	143	(*)	(*)	13,857	(*)	(*)	96.9	(*)	(*)	116	2,996	(*)
65	Unspecified	168	(*)	(*)	14,337	(*)	(*)	85.3	(*)	(*)	125	2,775	(*)
	MIDDLE ATLANTIC												
	New York												
66	All farm operators	124,977	149,490	153,238	16,016,721	17,568,471	17,170,337	128.2	117.5	112.1	114,003	5,791,673	6,921,549
67	Full owners	97,576	116,070	117,972	10,926,664	11,872,320	12,008,289	112.0	102.3	101.8	87,422	3,715,678	4,449,469
68	Part owners	18,934	19,045	14,128	3,711,798	3,445,889	2,321,754	196.0	180.9	164.3	18,714	1,559,375	1,593,903
69	Managers	833	2,038	1,594	308,221	656,841	449,786	370.0	322.3	282.2	784	96,532	219,265
70	All tenants	7,634	12,337	19,544	1,070,038	1,593,421	2,390,508	140.2	129.2	122.3	7,083	420,088	658,912
71	Cash	3,072	6,049	10,024	392,670	649,982	1,002,833	127.8	107.5	100.0	2,813	155,291	255,596
72	Share-cash	301	160	458	50,589	25,197	70,063	168.1	157.5	153.0	296	24,774	12,640
73	Share	1,991	3,797	6,289	354,806	648,133	1,007,582	178.2	170.7	160.2	1,964	150,820	288,544
74	Crop-share	519	(*)	(*)	56,856	(*)	(*)	109.5	(*)	(*)	513	27,409	(*)
75	Livestock-share	1,472	(*)	(*)	297,950	(*)	(*)	202.4	(*)	(*)	1,451	123,411	(*)
76	Other and unspecified	2,270	2,331	2,773	271,973	270,109	310,030	119.8	115.9	111.8	2,010	89,203	102,132
77	Other	951	(*)	(*)	111,624	(*)	(*)	117.4	(*)	(*)	870	36,178	(*)
78	Unspecified	1,319	(*)	(*)	160,349	(*)	(*)	121.6	(*)	(*)	1,140	53,025	(*)

See footnotes at end of table.

SPECIFIED CLASSES OF LAND ACCORDING TO USE AND VALUE OF FARMS, CENSUS OF 1950; BY TENURE OF OPERATOR BY DIVISIONS AND STATES—Continued

and land use, by color and tenure of operator, for the Northern and Western States, are shown in State Table 14 of Volume I]

Cropland harvested—Continued	Cropland used only for pasture, 1949 (acres)	Cropland not harvested and not pastured, 1949 (acres)			Woodland pastured, 1949 (acres)	Woodland not pastured, 1949 (acres)	Other pasture (not cropland and not woodland), 1949 (acres)	Other land (house lots, roads, wasteland, etc.), 1949 (acres)	Cropland, total, 1949 (acres)	Land pastured, total, 1949		Woodland, total, 1949 (acres)	Value of farms (land and buildings), 1950 (dollars)		
Acres—Continued		Total	Cultivated summer fallow[1]	Other						Farms reporting	Acres		Average per farm	Average per acre	
1939															
371,611	101,428	59,079	(1)	59,079	295,110	744,350	148,702	74,863	450,706	9,046	545,240	1,039,460	8,950	72.68	1
306,639	68,397	48,778	(1)	48,778	204,795	580,127	101,895	59,328	318,614	7,343	375,087	784,922	7,894	73.92	2
30,584	26,189	7,318	(1)	7,318	76,498	112,820	37,884	11,504	103,528	1,341	140,571	189,318	14,465	59.18	3
10,113	2,743	819	(1)	819	5,687	27,492	3,834	1,900	11,272	80	12,264	33,179	44,672	101.70	4
24,275	4,099	2,164	(1)	2,164	8,130	23,911	5,089	2,131	17,292	282	17,318	32,041	12,264	88.73	5
15,956	2,174	612	(1)	612	3,714	6,896	1,121	574	7,074	(*)	7,009	10,610	8,209	69.09	6
27	58	62	(1)	62	135	259	40	44	279	(*)	233	394	.....	.....	7
786	147	9	(1)	9	901	1,204	387	216	1,025	(*)	1,435	2,105	2,000	250.00	8
(*)	114	1	(1)	1	.....	399	61	183	297	(*)	175	399	2,000	250.00	9
(*)	33	8	(1)	8	901	805	326	33	728	(*)	1,260	1,706	.....	.....	10
7,506	1,720	1,481	(1)	1,481	3,380	15,552	3,541	1,297	8,914	(*)	8,641	18,932	17,071	114.62	11
(*)	743	491	(1)	491	1,776	7,525	1,258	323	3,707	(*)	3,777	9,301	9,095	79.41	12
(*)	977	990	(1)	990	1,604	8,027	2,283	974	5,207	(*)	4,864	9,631	28,729	144.20	13
1,022,581	219,109	78,047	(1)	78,047	733,425	788,322	751,573	98,393	1,155,668	16,825	1,704,107	1,521,747	10,709	55.80	14
778,962	154,144	58,491	(1)	58,491	533,789	602,376	530,341	72,848	839,011	13,245	1,218,274	1,136,165	9,490	55.57	15
101,189	49,293	13,409	(1)	13,409	155,315	138,453	173,042	18,300	236,957	2,653	377,650	293,768	14,205	56.10	16
25,326	4,606	3,172	(1)	3,172	7,548	18,261	12,654	1,779	22,084	130	24,808	25,809	39,823	84.50	17
117,104	11,066	2,975	(1)	2,975	36,773	29,232	35,536	5,466	57,616	797	83,375	66,005	10,414	49.59	18
49,880	4,115	1,053	(1)	1,053	13,314	9,023	11,829	1,765	19,144	(*)	29,258	22,337	8,947	47.57	19
4,485	872	40	(1)	40	1,589	1,157	2,100	413	3,467	(*)	4,561	2,746	25,000	70.92	20
44,711	2,862	1,100	(1)	1,100	7,341	4,751	10,349	1,413	18,258	(*)	20,552	12,092	14,961	59.98	21
(*)	145	260	(1)	260	616	893	2,329	270	2,337	(*)	3,090	1,509	7,975	51.83	22
(*)	2,717	840	(1)	840	6,725	3,858	8,020	1,143	15,921	(*)	17,462	10,583	15,742	60.23	23
18,028	3,217	782	(1)	782	14,529	14,301	11,258	1,875	16,747	(*)	29,004	28,830	7,229	37.54	24
(*)	1,127	317	(1)	317	7,771	5,610	4,781	711	7,041	(*)	13,679	13,381	6,485	41.23	25
(*)	2,090	465	(1)	465	6,758	8,691	6,477	1,164	9,706	(*)	15,325	15,449	8,438	31.72	26
456,267	151,049	97,291	(1)	97,291	195,074	545,062	145,105	150,772	624,376	12,611	491,228	740,136	13,536	187.89	27
346,598	94,716	76,409	(1)	76,409	136,262	416,103	94,436	106,485	406,016	10,056	325,414	552,365	12,362	200.54	28
55,783	45,274	11,958	(1)	11,958	49,209	80,344	40,759	17,388	159,967	1,953	135,242	129,553	20,552	138.63	29
27,660	5,800	5,150	(1)	5,150	3,338	31,741	4,655	23,901	35,150	170	13,793	35,079	68,998	225.12	30
26,226	5,259	3,774	(1)	3,774	6,265	16,874	5,255	2,998	23,243	432	16,779	23,139	9,391	150.96	31
17,658	3,361	807	(1)	807	3,243	5,655	2,400	1,597	11,882	(*)	9,004	8,898	9,949	147.28	32
492	208	21	(1)	21	163	532	245	47	741	(*)	616	695	3,667	101.85	33
694	191	487	(1)	487	396	1,048	127	109	1,427	(*)	714	1,444	7,090	97.66	34
(*)	62	480	(1)	480	125	645	19	59	1,002	(*)	206	770	8,500	171.72	35
(*)	129	7	(1)	7	271	403	108	50	425	(*)	508	674	6,150	69.89	36
7,382	1,499	2,459	(1)	2,459	2,463	9,639	2,483	1,245	9,193	(*)	6,445	12,102	9,167	166.15	37
(*)	544	813	(1)	813	829	4,397	652	503	3,555	(*)	2,025	5,226	9,685	159.74	38
(*)	955	1,646	(1)	1,646	1,634	5,242	1,831	742	5,638	(*)	4,420	6,876	8,432	177.80	39
48,753	25,512	14,994	(1)	14,994	14,212	65,144	12,526	18,882	80,288	1,523	52,250	79,356	16,844	229.98	40
30,583	12,986	11,095	(1)	11,095	8,484	48,137	7,975	13,238	43,906	1,084	29,445	56,621	14,328	227.34	41
9,591	9,375	2,169	(1)	2,169	4,153	10,475	2,514	2,243	26,413	310	16,042	14,628	29,141	240.67	42
2,807	548	392	(1)	392	465	3,579	260	2,118	2,709	18	1,273	4,044	88,147	196.52	43
5,772	2,603	1,338	(1)	1,338	1,110	2,953	1,777	1,283	7,260	111	5,490	4,063	10,776	267.18	44
4,202	1,743	726	(1)	726	883	1,753	1,010	749	4,892	(*)	3,636	2,636	10,927	220.57	45
43	109	109	(1)	109	.....	.....	.....	.....	310	(*)	109	.....	.....	.....	46
.....	132	35	(1)	35	.....	103	50	9	200	(*)	182	103	.....	.....	47
(*)	.....	.....	(1)	.....	.....	73	50	8	4	(*)	50	73	.....	.....	48
(*)	132	35	(1)	35	.....	30	.....	1	196	(*)	132	30	.....	.....	49
1,527	619	468	(1)	468	227	1,097	717	525	1,858	(*)	1,563	1,324	10,531	415.09	50
(*)	233	52	(1)	52	76	624	280	161	466	(*)	589	700	8,667	530.61	51
(*)	386	416	(1)	416	151	473	437	364	1,392	(*)	974	624	11,650	378.25	52
362,577	128,526	60,954	(1)	60,954	163,774	361,918	157,101	91,579	497,980	10,424	449,401	525,692	20,027	248.33	53
253,308	69,849	44,029	(1)	44,029	96,792	256,821	82,432	64,109	270,063	7,729	249,073	353,613	16,216	260.05	54
65,412	47,667	11,780	(1)	11,780	54,416	66,375	61,784	16,319	174,555	2,091	163,867	120,791	37,286	203.76	55
21,314	3,058	2,711	(1)	2,711	2,719	15,992	4,085	7,046	25,182	111	9,862	18,711	169,940	448.19	56
22,543	7,952	2,434	(1)	2,434	9,847	22,730	8,800	4,105	28,180	493	26,599	32,577	26,073	198.34	57
15,474	4,871	1,145	(1)	1,145	5,726	11,389	5,545	1,675	16,546	(*)	16,142	17,115	96,477	213.54	58
329	136	10	(1)	10	160	373	206	131	579	(*)	502	533	10,750	1,954.55	59
689	321	76	(1)	76	699	250	506	226	1,457	(*)	1,526	949	17,250	617.33	60
(*)	95	76	(1)	76	642	19	300	129	777	(*)	1,037	661	9,000	692.31	61
(*)	226	.....	(1)	.....	57	231	206	97	680	(*)	489	288	20,000	603.02	62
6,051	2,624	1,203	(1)	1,203	3,262	10,718	2,543	2,073	9,598	(*)	8,429	13,980	28,093	162.05	63
(*)	1,449	457	(1)	457	1,993	4,670	1,321	971	4,902	(*)	4,763	6,663	20,216	124.80	64
(*)	1,175	746	(1)	746	1,269	6,048	1,222	1,102	4,696	(*)	3,666	7,317	38,531	204.48	65
6,581,296	1,578,698	1,114,392	(1)	1,114,392	1,361,541	2,110,934	3,125,881	933,602	8,484,763	97,828	6,066,120	3,472,475	11,841	91.97	66
4,458,911	1,055,222	850,327	(1)	850,327	974,956	1,546,872	2,123,235	660,374	5,621,227	74,291	4,153,413	2,521,828	10,256	90.39	67
1,021,630	392,469	181,291	(1)	181,291	276,758	375,098	743,061	183,746	2,133,135	16,905	1,412,288	651,856	18,915	91.97	68
145,630	26,447	18,767	(1)	18,767	16,810	75,597	43,226	30,842	141,746	633	86,483	92,407	59,238	196.05	69
955,125	104,560	64,007	(1)	64,007	93,017	113,367	216,359	58,640	588,655	5,999	413,936	206,384	12,376	84.69	70
381,335	39,627	23,321	(1)	23,321	32,079	41,424	79,039	21,889	218,239	(*)	150,745	73,503	12,850	98.20	71
32,142	4,428	2,388	(1)	2,388	3,858	4,814	7,851	2,476	31,590	(*)	16,137	8,672	13,059	89.15	72
443,459	37,170	15,126	(1)	15,126	32,751	26,334	77,697	14,908	203,116	(*)	147,618	59,085	12,530	67.32	73
(*)	4,639	4,373	(1)	4,373	3,190	5,195	9,967	2,083	36,421	(*)	17,796	8,385	14,800	123.46	74
(*)	32,531	10,753	(1)	10,753	29,561	21,139	67,730	12,825	166,695	(*)	129,822	50,700	11,846	57.49	75
98,189	23,335	23,172	(1)	23,172	24,329	40,795	51,772	19,367	135,710	(*)	99,436	65,124	10,960	85.64	76
(*)	9,806	9,776	(1)	9,776	10,128	16,788	22,226	6,722	55,760	(*)	42,160	26,916	9,101	75.21	77
(*)	13,529	13,396	(1)	13,396	14,201	24,007	29,546	12,645	79,950	(*)	57,276	38,208	12,609	93.98	78

Table 21.—NUMBER OF FARMS, LAND IN FARMS, AND CROPLAND HARVESTED, CENSUSES OF 1950, 1945, AND 1940; WITH COLOR AND TENURE FOR THE SOUTH.

[Data in italics are based on reports for only a sample of farms. See text. 1950 Census data for farms, land in farms

	Region, division, State, color, and tenure	Number of farms			All land in farms (acres)						Cropland harvested		
								Average per farm			Farms reporting, 1949	Acres	
		1950	1945	1940	1950	1945	1940	1950	1945	1940		1949	1944
	MIDDLE ATLANTIC—Continued												
	New Jersey												
1	All farm operators	24,838	26,226	25,835	1,725,441	1,818,103	1,874,402	69.5	69.3	72.6	17,470	781,820	915,729
2	Full owners	19,557	19,759	19,448	1,007,860	1,051,479	1,213,239	51.5	53.2	62.4	12,635	398,293	490,438
3	Part owners	3,054	3,221	1,922	402,823	364,492	205,448	131.9	113.2	106.9	2,964	237,961	228,118
4	Managers	312	575	430	113,436	170,704	113,235	363.6	296.9	263.3	253	46,434	75,173
5	All tenants	1,915	2,671	4,035	201,322	231,428	342,480	105.1	86.6	84.9	1,618	99,132	122,000
6	Cash	1,030	1,564	2,615	110,918	127,502	194,133	107.7	81.5	74.2	879	53,127	65,350
7	Share-cash	80	28	52	13,232	3,758	6,737	165.4	134.2	129.6	78	9,073	2,823
8	Share	294	453	810	38,775	58,726	95,047	131.9	129.6	117.3	283	22,370	34,571
9	Crop-share	223	(*)	(*)	27,771	(*)	(*)	124.5	(*)	(*)	216	16,595	(*)
10	Livestock-share	71	(*)	(*)	11,004	(*)	(*)	155.0	(*)	(*)	67	5,775	(*)
11	Other and unspecified	511	626	558	38,397	41,442	46,563	75.1	66.2	83.4	378	14,562	19,256
12	Other	187	(*)	(*)	12,698	(*)	(*)	67.9	(*)	(*)	139	4,726	(*)
13	Unspecified	324	(*)	(*)	25,699	(*)	(*)	79.3	(*)	(*)	239	9,836	(*)
	Pennsylvania												
14	All farm operators	146,887	171,761	169,027	14,112,841	15,019,675	14,594,134	96.1	87.4	86.8	131,322	5,637,292	6,604,192
15	Full owners	117,339	134,172	131,779	10,008,803	10,433,742	10,419,297	85.3	77.8	79.1	103,052	3,655,709	4,298,291
16	Part owners	14,999	13,547	8,390	2,284,996	1,940,727	1,087,348	152.3	143.3	129.6	14,851	1,089,757	988,547
17	Managers	789	1,898	1,762	306,110	493,086	428,922	388.0	259.8	243.4	749	120,966	247,089
18	All tenants	13,760	22,144	27,096	1,512,932	2,152,120	2,658,567	110.0	97.2	98.1	12,670	770,860	1,070,265
19	Cash	3,877	8,862	11,677	383,187	715,639	921,237	98.8	80.8	78.9	3,392	157,009	261,970
20	Share-cash	475	189	994	63,967	24,991	123,622	134.7	132.2	124.4	465	37,481	14,156
21	Share	5,457	9,365	10,141	683,698	1,095,026	1,229,070	125.3	116.9	121.2	5,406	424,395	653,581
22	Crop-share	4,419	(*)	(*)	526,946	(*)	(*)	119.2	(*)	(*)	4,380	347,137	(*)
23	Livestock-share	1,038	(*)	(*)	156,752	(*)	(*)	151.0	(*)	(*)	1,026	77,258	(*)
24	Other and unspecified	3,951	3,728	4,284	382,080	316,464	384,638	96.7	84.9	89.8	3,407	151,975	140,558
25	Other	1,416	(*)	(*)	132,357	(*)	(*)	93.5	(*)	(*)	1,243	47,397	(*)
26	Unspecified	2,535	(*)	(*)	249,723	(*)	(*)	98.5	(*)	(*)	2,164	104,578	(*)
	EAST NORTH CENTRAL												
	Ohio												
27	All farm operators	199,359	220,575	233,783	20,969,411	21,927,844	21,907,523	105.2	99.4	93.7	176,152	10,295,590	10,837,062
28	Full owners	134,969	146,331	150,124	10,886,025	11,339,734	11,669,931	80.7	77.5	77.7	114,091	4,439,979	4,712,130
29	Part owners	28,026	24,835	21,032	4,655,482	4,069,254	3,059,880	166.1	163.9	145.5	27,666	2,677,257	2,423,701
30	Managers	722	1,399	1,205	267,453	440,094	332,332	370.4	314.6	275.8	687	135,265	219,363
31	All tenants	35,642	48,010	61,422	5,160,451	6,078,762	6,845,380	144.8	126.6	111.4	33,708	3,043,089	3,481,868
32	Cash	5,585	11,274	17,812	530,985	908,736	1,331,014	95.1	80.6	74.7	4,705	238,034	396,981
33	Share-cash	2,442	1,060	2,285	428,819	180,001	326,753	175.6	169.8	143.0	2,412	289,151	120,131
34	Share	22,070	29,450	33,353	3,606,323	4,331,250	4,436,553	163.4	147.1	133.0	21,900	2,259,738	2,635,173
35	Crop-share	9,615	(*)	(*)	1,333,902	(*)	(*)	138.7	(*)	(*)	9,524	888,807	(*)
36	Livestock-share	12,455	(*)	(*)	2,272,421	(*)	(*)	182.5	(*)	(*)	12,376	1,370,931	(*)
37	Other and unspecified	5,545	6,226	7,972	594,324	658,775	751,060	107.2	105.8	94.2	4,691	256,166	329,583
38	Other	1,664	(*)	(*)	150,803	(*)	(*)	90.6	(*)	(*)	1,384	51,641	(*)
39	Unspecified	3,881	(*)	(*)	443,521	(*)	(*)	114.3	(*)	(*)	3,307	204,525	(*)
	Indiana												
40	All farm operators	166,627	175,970	184,549	19,658,677	20,027,015	19,800,778	118.0	113.8	107.3	142,402	11,000,662	10,912,368
41	Full owners	105,365	108,199	107,818	8,618,565	8,897,617	8,949,460	81.8	82.2	83.0	83,160	3,970,722	4,066,858
42	Part owners	28,615	26,891	23,445	5,380,319	4,951,880	3,832,731	188.0	184.1	163.5	28,298	3,400,741	3,072,618
43	Managers	539	978	1,076	250,848	331,379	318,327	465.4	338.8	295.8	523	128,066	173,696
44	All tenants	32,108	39,902	52,210	5,408,945	5,846,139	6,700,260	168.5	146.5	128.3	30,421	3,501,133	3,599,196
45	Cash	2,523	5,209	10,159	205,420	322,383	613,031	81.4	61.9	60.3	1,858	112,983	144,268
46	Share-cash	4,470	887	5,840	873,607	148,756	985,442	195.4	167.7	168.7	4,447	638,243	95,828
47	Share	20,756	27,818	31,085	3,822,658	4,619,744	4,573,494	184.2	166.1	147.1	20,563	2,477,996	2,912,631
48	Crop-share	7,027	(*)	(*)	1,121,763	(*)	(*)	159.6	(*)	(*)	6,940	755,018	(*)
49	Livestock-share	13,729	(*)	(*)	2,700,895	(*)	(*)	196.7	(*)	(*)	13,623	1,722,978	(*)
50	Other and unspecified	4,359	5,988	5,126	507,260	755,256	528,293	116.4	126.1	103.1	3,553	271,911	446,469
51	Other	954	(*)	(*)	80,363	(*)	(*)	84.2	(*)	(*)	728	36,482	(*)
52	Unspecified	3,405	(*)	(*)	426,897	(*)	(*)	125.4	(*)	(*)	2,825	235,429	(*)
	Illinois												
53	All farm operators	195,268	204,239	213,439	30,978,495	31,602,186	31,032,572	158.6	154.7	145.4	174,736	20,364,489	20,301,602
54	Full owners	87,234	87,527	87,004	8,747,968	8,928,706	9,136,105	100.3	102.0	105.0	69,781	4,727,468	4,840,293
55	Part owners	39,771	35,266	32,826	8,881,664	7,856,361	6,564,667	223.3	222.8	200.0	39,223	5,949,844	5,111,218
56	Managers	793	1,680	1,627	363,977	524,277	456,784	459.0	312.1	280.8	747	228,073	328,858
57	All tenants	67,470	79,766	91,982	12,984,886	14,292,842	14,875,016	192.5	179.2	161.7	64,985	9,459,104	10,021,233
58	Cash	7,568	12,122	18,821	883,978	1,232,460	1,827,198	116.8	101.7	97.1	6,354	572,637	766,594
59	Share-cash	31,369	20,651	37,167	6,651,879	4,232,430	6,984,496	212.1	205.0	187.9	31,266	5,141,075	3,172,556
60	Share	23,926	39,596	29,921	4,874,366	7,718,667	5,299,033	203.7	194.9	177.1	23,727	3,386,142	5,364,239
61	Crop-share	11,324	(*)	(*)	2,078,043	(*)	(*)	183.5	(*)	(*)	11,192	1,480,554	(*)
62	Livestock-share	12,602	(*)	(*)	2,796,323	(*)	(*)	221.9	(*)	(*)	12,535	1,905,588	(*)
63	Other and unspecified	4,607	7,397	6,073	574,663	1,109,285	764,289	124.7	150.0	125.9	3,638	359,250	717,844
64	Other	1,070	(*)	(*)	93,893	(*)	(*)	87.8	(*)	(*)	739	49,642	(*)
65	Unspecified	3,537	(*)	(*)	480,770	(*)	(*)	135.9	(*)	(*)	2,899	309,608	(*)
	Michigan												
66	All farm operators	155,589	175,268	187,589	17,269,992	18,392,227	18,037,995	111.0	104.9	96.2	144,239	7,797,346	8,520,587
67	Full owners	113,914	126,589	133,545	10,440,468	10,868,415	11,170,215	91.7	85.9	83.6	103,396	4,317,969	4,688,622
68	Part owners	27,231	27,096	21,383	4,671,713	4,530,187	3,143,666	171.6	167.2	147.0	26,987	2,359,058	2,338,338
69	Managers	492	1,047	861	224,713	417,764	318,483	456.7	399.0	369.9	478	93,900	166,912
70	All tenants	13,952	20,536	31,800	1,933,098	2,575,861	3,405,631	138.6	125.4	107.1	13,378	1,026,419	1,326,715
71	Cash	2,951	6,077	11,440	308,818	579,338	917,099	104.6	95.3	80.2	2,713	139,035	256,836
72	Share-cash	1,030	410	861	173,764	71,759	113,989	168.7	175.0	132.4	1,023	99,435	41,081
73	Share	7,159	11,358	15,078	1,155,044	1,627,274	1,958,013	161.3	143.3	129.9	7,118	658,735	894,317
74	Crop-share	2,598	(*)	(*)	339,918	(*)	(*)	130.8	(*)	(*)	2,578	204,748	(*)
75	Livestock-share	4,561	(*)	(*)	815,126	(*)	(*)	178.7	(*)	(*)	4,540	453,987	(*)
76	Other and unspecified	2,812	2,691	4,421	295,472	297,490	416,530	105.1	110.5	94.2	2,524	129,214	134,481
77	Other	940	(*)	(*)	92,868	(*)	(*)	98.8	(*)	(*)	850	35,412	(*)
78	Unspecified	1,872	(*)	(*)	202,604	(*)	(*)	108.2	(*)	(*)	1,674	93,802	(*)

See footnotes at end of table.

SPECIFIED CLASSES OF LAND ACCORDING TO USE AND VALUE OF FARMS, CENSUS OF 1950; BY TENURE OF OPERATOR BY DIVISIONS AND STATES—Continued

and land use, by color and tenure of operator, for the Northern and Western States, are shown in State Table 14 of Volume I]

Cropland harvested—Continued	Cropland used only for pasture, 1949 (acres)	Cropland not harvested and not pastured, 1949 (acres)			Woodland pastured, 1949 (acres)	Woodland not pastured, 1949 (acres)	Other pasture (not cropland and not woodland), 1949 (acres)	Other land (house lots, roads, wasteland, etc.), 1949 (acres)	Cropland, total, 1949 (acres)	Land pastured, total, 1949		Woodland, total, 1949 (acres)	Value of farms (land and buildings, 1950 (dollars)		
Acres—Continued		Total	Cultivated summer fallow[1]	Other						Farms reporting	Acres		Average per farm	Average per acre	
1939															
778,809	160,688	148,275	(1)	148,275	43,806	276,341	124,812	189,699	1,090,783	12,595	329,306	320,147	19,642	294.64	1
457,363	91,552	106,242	(1)	106,242	24,523	186,952	69,348	130,950	596,087	9,292	185,423	211,475	17,231	340.74	2
120,501	39,966	22,825	(1)	22,825	8,610	38,740	29,146	25,575	300,752	1,942	77,722	47,350	29,879	228.85	3
45,343	7,378	6,231	(1)	6,231	1,334	25,437	9,459	17,163	60,043	191	18,171	26,771	77,462	245.34	4
155,602	21,792	12,977	(1)	12,977	9,339	25,212	16,859	16,011	133,901	1,170	47,990	34,551	22,148	192.05	5
84,389	13,974	7,183	(1)	7,183	5,212	13,114	10,532	7,776	74,284	(*)	29,718	18,326	22,647	202.45	6
3,901	1,010	191	(1)	191	204	1,146	731	877	10,274	(*)	1,945	1,350	42,413	176.46	7
52,522	3,148	1,357	(1)	1,357	2,501	3,342	2,763	3,294	26,875	(*)	8,412	5,843	30,260	135.33	8
(*)	1,880	1,001	(1)	1,001	2,187	2,342	1,293	2,473	19,476	(*)	5,360	4,529	18,260	139.88	9
(*)	1,268	356	(1)	356	314	1,000	1,470	821	7,399	(*)	3,052	1,314	26,500	126.49	10
14,790	3,660	4,246	(1)	4,246	1,422	7,610	2,833	4,064	22,468	(*)	7,915	9,032	16,851	253.61	11
(*)	1,072	1,042	(1)	1,042	407	2,629	1,300	1,522	6,840	(*)	2,779	3,036	14,300	212.74	12
(*)	2,588	3,204	(1)	3,204	1,015	4,981	1,533	2,542	15,628	(*)	5,136	5,996	18,318	277.54	13
6,097,116	1,111,196	1,196,362	(1)	1,196,362	932,860	2,490,736	1,811,186	933,209	7,944,850	110,957	3,855,242	3,423,590	10,361	107.53	14
4,167,449	811,373	938,214	(1)	938,214	709,923	1,924,581	1,281,622	687,381	5,405,296	86,198	2,802,918	2,634,504	8,907	102.81	15
509,529	171,510	130,838	(1)	130,838	148,103	295,198	325,150	124,440	1,392,105	13,165	644,763	443,301	16,584	107.25	16
195,896	21,679	18,807	(1)	18,807	8,229	73,089	35,692	27,648	161,452	632	65,600	81,318	74,683	202.55	17
1,224,242	106,634	108,503	(1)	108,503	66,605	197,868	168,722	93,740	985,997	10,962	341,961	264,473	13,583	124.50	18
307,543	33,179	36,868	(1)	36,868	22,688	53,990	47,250	32,203	227,056	(*)	103,117	76,678	12,539	126.28	19
73,190	4,476	3,267	(1)	3,267	2,107	7,012	6,434	3,190	45,224	(*)	13,017	9,119	14,215	179.87	20
710,822	39,808	28,578	(1)	28,578	22,351	68,927	67,736	31,903	492,781	(*)	129,895	91,278	16,980	136.84	21
(*)	28,585	22,121	(1)	22,121	12,746	49,864	41,216	25,277	397,843	(*)	82,547	62,610	17,178	148.17	22
(*)	11,223	6,457	(1)	6,457	9,605	19,063	26,520	6,626	94,938	(*)	47,348	28,668	16,105	100.58	23
132,687	29,171	39,790	(1)	39,790	19,459	67,939	47,302	26,444	220,936	(*)	95,932	87,398	9,594	99.74	24
(*)	10,001	13,045	(1)	13,045	7,932	28,591	16,746	8,645	70,443	(*)	34,679	36,523	7,646	87.73	25
(*)	19,170	26,745	(1)	26,745	11,527	39,348	30,556	17,799	150,493	(*)	61,253	50,875	10,847	106.74	26
9,771,609	2,049,304	1,033,871	(1)	1,033,871	1,605,646	1,440,945	3,062,384	1,481,671	13,378,765	167,176	6,717,334	3,046,591	14,563	136.81	27
4,599,844	1,178,889	661,667	(1)	661,667	929,694	910,971	1,908,909	855,916	6,280,535	109,811	4,017,492	1,840,665	10,948	132.27	28
1,653,093	388,631	168,885	(1)	168,885	311,149	249,353	581,906	278,301	3,234,773	25,540	1,281,686	560,502	23,989	139.08	29
148,840	25,920	11,851	(1)	11,851	16,361	21,622	34,844	21,590	173,036	604	77,125	37,983	70,724	189.22	30
3,369,832	455,864	191,468	(1)	191,468	348,442	258,999	536,725	325,864	3,690,421	31,221	1,341,031	607,441	20,670	142.70	31
509,246	42,885	31,194	(1)	31,194	43,723	39,255	89,833	46,061	312,113	(*)	176,441	82,978	11,860	122.56	32
192,889	28,752	14,200	(1)	14,200	24,081	15,678	33,606	23,351	332,103	(*)	86,439	39,759	26,754	154.37	33
2,374,929	327,825	106,852	(1)	106,852	234,832	153,555	316,119	207,402	2,694,415	(*)	878,776	388,387	23,811	146.66	34
(*)	87,024	47,778	(1)	47,778	77,717	65,539	86,106	80,931	1,023,609	(*)	250,847	143,256	20,930	146.26	35
(*)	240,801	59,074	(1)	59,074	157,115	88,016	230,013	126,471	1,670,806	(*)	627,929	245,131	26,178	146.92	36
292,768	56,402	39,222	(1)	39,222	45,806	50,511	97,167	49,050	351,790	(*)	199,375	96,317	13,639	127.06	37
(*)	13,091	11,779	(1)	11,779	13,046	16,357	31,886	13,003	76,511	(*)	58,023	29,403	9,508	104.07	38
(*)	43,311	27,443	(1)	27,443	32,760	34,154	65,281	36,047	275,279	(*)	141,352	66,914	15,874	136.76	39
9,711,028	2,050,995	776,549	(1)	776,549	1,659,960	1,217,617	1,467,491	1,485,403	13,828,206	140,870	5,178,446	2,877,577	16,518	137.09	40
3,788,234	1,038,710	403,326	(1)	403,326	854,457	734,550	832,199	784,601	5,412,758	85,953	2,725,366	1,589,007	10,816	126.16	41
2,139,875	501,692	202,086	(1)	202,086	374,305	249,027	310,185	342,283	4,104,519	26,344	1,186,182	623,332	26,969	138.42	42
159,393	26,747	8,510	(1)	8,510	18,574	22,373	26,072	20,506	163,323	471	71,393	40,947	74,964	157.18	43
3,623,526	483,846	162,627	(1)	162,627	412,624	211,667	299,035	338,013	4,147,606	28,102	1,195,505	624,291	25,804	154.03	44
267,043	19,294	9,164	(1)	9,164	18,101	12,002	15,819	18,057	141,441	(*)	53,214	30,103	10,716	148.00	45
624,086	57,658	20,743	(1)	20,743	51,586	21,350	34,446	49,581	716,644	(*)	143,690	72,936	31,609	163.09	46
2,498,065	359,233	109,392	(1)	109,392	297,744	142,885	206,870	228,538	2,946,621	(*)	863,847	440,629	28,281	154.68	47
(*)	70,534	49,078	(1)	49,078	67,105	57,923	50,170	71,935	874,630	(*)	187,809	125,028	22,218	137.58	48
(*)	288,699	60,314	(1)	60,314	230,639	84,962	156,700	156,603	2,071,991	(*)	676,038	315,601	31,300	161.79	49
234,332	47,661	23,328	(1)	23,328	45,193	35,430	41,900	41,837	342,900	(*)	134,754	80,623	15,709	131.71	50
(*)	9,806	3,325	(1)	3,325	7,331	7,860	7,666	7,893	49,613	(*)	24,803	15,191	10,776	128.87	51
(*)	37,855	20,003	(1)	20,003	37,862	27,570	34,234	33,944	293,287	(*)	109,951	65,432	17,486	132.36	52
18,270,025	2,591,475	987,461	(1)	987,461	2,040,841	1,009,406	2,265,250	1,719,573	23,943,425	167,312	6,897,566	3,050,247	28,279	174.59	53
4,657,873	981,503	346,368	(1)	346,368	782,809	411,287	890,820	607,713	6,055,339	70,835	2,655,132	1,194,096	16,123	153.95	54
3,946,894	711,115	336,737	(1)	336,737	534,396	303,632	590,311	455,629	6,997,696	36,502	1,835,822	838,028	25,737	158.32	55
254,230	32,759	12,600	(1)	12,600	18,410	16,385	27,434	28,316	273,432	644	78,603	34,795	109,688	224.61	56
9,411,028	866,098	291,756	(1)	291,756	705,226	278,102	756,685	627,915	10,616,958	59,331	2,328,009	983,328	38,701	199.23	57
1,025,768	76,473	19,296	(1)	19,296	68,021	19,862	72,024	55,665	668,406	(*)	216,518	87,883	22,754	190.79	58
4,753,554	382,111	107,934	(1)	107,934	290,207	99,930	346,430	284,192	5,631,120	(*)	1,018,748	390,137	45,359	214.32	59
3,206,366	358,875	142,339	(1)	142,339	306,496	136,535	293,279	250,700	3,887,356	(*)	956,650	443,031	37,468	182.28	60
(*)	112,652	100,066	(1)	100,066	87,796	89,720	87,792	119,463	1,693,272	(*)	288,240	177,516	30,852	165.18	61
(*)	246,223	42,273	(1)	42,273	218,700	46,815	205,487	131,237	2,194,084	(*)	670,410	265,515	47,441	195.23	62
425,340	48,639	22,187	(1)	22,187	40,502	21,775	44,952	37,358	430,076	(*)	134,093	62,277	19,911	163.94	63
(*)	9,559	4,135	(1)	4,135	7,769	5,149	9,790	7,849	63,336	(*)	27,118	12,918	14,167	160.29	64
(*)	39,080	18,052	(1)	18,052	32,733	16,626	35,162	29,509	366,740	(*)	106,975	49,359	22,448	164.99	65
7,862,858	1,982,565	1,263,231	(1)	1,263,231	2,144,821	1,576,047	1,101,459	1,404,523	11,043,142	119,020	5,228,845	3,720,868	10,932	98.47	66
4,670,108	1,259,136	881,392	(1)	881,392	1,339,469	1,116,771	628,107	897,624	6,458,497	83,188	3,226,712	2,456,240	9,219	99.32	67
1,519,526	503,980	251,454	(1)	251,454	577,408	327,594	326,799	325,420	3,114,492	24,124	1,408,187	905,002	16,544	94.35	68
117,238	19,709	12,335	(1)	12,335	37,269	21,353	15,986	24,161	125,944	387	72,964	58,622	57,991	124.36	69
1,555,986	199,740	118,050	(1)	118,050	190,675	110,329	130,567	157,318	1,344,209	11,321	520,982	301,004	14,243	100.53	70
367,263	35,252	25,034	(1)	25,034	40,036	22,448	22,972	24,041	199,321	(*)	98,260	62,484	11,606	102.38	71
58,935	17,049	9,648	(1)	9,648	15,734	8,033	9,931	13,934	126,132	(*)	42,714	23,767	17,972	96.30	72
967,472	114,592	56,987	(1)	56,987	101,615	55,099	77,956	90,060	830,314	(*)	294,163	156,714	16,322	102.29	73
(*)	24,608	22,206	(1)	22,206	27,800	17,211	15,682	27,663	251,562	(*)	68,090	45,011	13,873	108.69	74
(*)	89,984	34,781	(1)	34,781	73,815	37,888	62,274	69,397	578,752	(*)	226,073	111,703	17,644	99.80	75
162,316	32,847	26,381	(1)	26,381	33,290	24,749	19,708	29,283	188,442	(*)	85,845	58,039	10,054	93.22	76
(*)	10,261	8,892	(1)	8,892	12,717	10,876	5,597	9,113	54,565	(*)	28,575	23,593	8,964	83.83	77
(*)	22,586	17,489	(1)	17,489	20,573	13,873	14,111	20,170	133,877	(*)	57,270	34,446	10,792	99.50	78

Table 21.—NUMBER OF FARMS, LAND IN FARMS, AND CROPLAND HARVESTED, CENSUSES OF 1950, 1945, AND 1940; WITH (COLOR AND TENURE FOR THE SOUTH).

[Data in italics are based on reports for only a sample of farms. See text. 1950 Census data for farms, land in farms

	Region, division, State, color, and tenure	Number of farms			All land in farms (acres)						Cropland harvested		
								Average per farm			Farms reporting, 1949	Acres	
		1950	1945	1940	1950	1945	1940	1950	1945	1940		1949	1944
	EAST NORTH CENTRAL —Continued												
	Wisconsin												
1	All farm operators	168,561	177,745	186,735	23,221,095	23,615,031	22,876,494	137.8	132.9	122.5	162,833	10,112,027	10,544,975
2	Full owners	120,773	119,788	126,601	14,978,685	14,217,680	14,078,747	124.0	118.7	111.2	115,654	6,244,811	6,142,764
3	Part owners	20,879	20,372	16,127	3,889,317	3,694,910	2,681,497	186.3	181.4	166.3	20,741	1,711,970	1,636,027
4	Managers	619	1,242	1,079	285,246	413,933	326,275	460.8	333.3	302.4	601	129,885	177,660
5	All tenants	26,290	36,343	42,928	4,067,847	5,288,508	5,789,975	154.7	145.5	134.9	25,837	2,025,361	2,588,516
6	Cash	7,008	13,669	21,066	908,456	1,687,616	2,427,707	129.6	123.5	115.2	6,823	448,487	810,193
7	Share-cash	1,084	532	1,015	192,724	100,486	169,024	177.8	188.9	166.5	1,077	99,824	52,528
8	Share	14,838	19,362	17,723	2,530,659	3,125,819	2,822,835	170.6	161.4	159.3	14,790	1,284,026	1,555,531
9	Crop-share	984	(*)	(*)	145,070	(*)	(*)	147.4	(*)	(*)	969	73,891	(*)
10	Livestock-share	13,854	(*)	(*)	2,385,589	(*)	(*)	172.2	(*)	(*)	13,821	1,210,135	(*)
11	Other and unspecified	3,360	2,780	3,124	436,008	374,587	370,409	129.8	134.7	118.6	3,147	193,024	170,261
12	Other	1,080	(*)	(*)	130,148	(*)	(*)	120.5	(*)	(*)	1,008	51,746	(*)
13	Unspecified	2,280	(*)	(*)	305,860	(*)	(*)	134.1	(*)	(*)	2,139	141,278	(*)
	WEST NORTH CENTRAL												
	Minnesota												
14	All farm operators	179,101	188,952	197,351	32,883,163	33,139,997	32,606,962	183.6	175.4	165.2	170,463	19,709,121	18,558,711
15	Full owners	106,487	103,363	103,866	16,175,453	14,387,533	13,495,563	151.9	139.2	129.9	99,092	8,897,300	7,599,172
16	Part owners	34,843	34,354	29,037	9,042,041	8,857,065	7,310,982	259.5	257.8	251.8	34,609	5,494,276	4,966,830
17	Managers	375	750	631	187,999	299,401	228,916	501.3	399.2	362.8	363	104,558	150,569
18	All tenants	37,396	50,485	63,817	7,477,670	9,595,998	11,571,501	200.0	190.1	181.3	36,399	5,212,987	5,842,140
19	Cash	9,443	18,715	24,372	1,440,354	2,634,500	3,238,495	152.5	140.8	132.9	8,932	890,967	1,471,214
20	Share-cash	14,034	6,665	21,884	3,284,617	1,602,718	5,009,776	234.0	240.5	228.9	14,018	2,481,505	1,026,189
21	Share	10,779	22,929	13,880	2,306,610	4,962,899	2,802,152	214.0	216.4	201.9	10,732	1,581,476	3,111,404
22	Crop-share	5,013	(*)	(*)	1,069,805	(*)	(*)	213.4	(*)	(*)	4,986	778,824	(*)
23	Livestock-share	5,766	(*)	(*)	1,236,805	(*)	(*)	214.5	(*)	(*)	5,746	802,652	(*)
24	Other and unspecified	3,140	2,176	3,681	446,089	395,881	521,078	142.1	181.9	141.6	2,717	259,039	233,333
25	Other	994	(*)	(*)	112,381	(*)	(*)	113.1	(*)	(*)	829	54,729	(*)
26	Unspecified	2,146	(*)	(*)	333,708	(*)	(*)	155.5	(*)	(*)	1,888	204,310	(*)
	Iowa												
27	All farm operators	203,159	208,934	213,318	34,264,639	34,453,936	34,148,673	168.7	164.9	160.1	190,553	22,547,337	21,562,039
28	Full owners	94,833	94,573	88,206	12,431,490	12,534,980	11,607,296	131.1	132.5	131.6	84,107	7,468,751	7,322,502
29	Part owners	30,229	25,195	22,410	7,029,781	5,830,724	5,132,750	232.6	231.4	229.0	29,870	4,658,248	3,660,096
30	Managers	561	921	1,218	235,286	314,392	363,301	419.4	341.4	298.3	548	129,367	169,715
31	All tenants	77,536	88,245	101,484	14,568,082	15,773,840	17,045,326	187.9	178.8	168.0	76,028	10,290,971	10,401,726
32	Cash	13,049	21,705	29,590	1,903,799	2,983,022	3,823,156	145.9	137.4	129.2	12,349	1,275,681	1,922,038
33	Share-cash	35,670	23,633	44,668	7,122,537	4,714,261	8,494,897	199.7	199.5	190.2	35,594	5,291,809	3,218,642
34	Share	24,256	36,924	22,269	4,875,928	7,096,490	4,053,447	201.0	192.2	182.0	24,164	3,297,641	4,671,845
35	Crop-share	6,097	(*)	(*)	1,026,297	(*)	(*)	168.3	(*)	(*)	6,063	765,459	(*)
36	Livestock-share	18,159	(*)	(*)	3,849,631	(*)	(*)	212.0	(*)	(*)	18,101	2,532,182	(*)
37	Other and unspecified	4,561	5,983	4,957	665,818	980,067	673,826	146.0	163.8	135.9	3,921	425,840	589,201
38	Other	870	(*)	(*)	87,993	(*)	(*)	101.1	(*)	(*)	667	50,742	(*)
39	Unspecified	3,691	(*)	(*)	577,825	(*)	(*)	156.5	(*)	(*)	3,254	375,098	(*)
	Missouri												
40	All farm operators	230,045	242,934	256,100	35,123,143	35,278,251	34,739,598	152.7	145.2	135.6	191,678	12,263,847	12,902,170
41	Full owners	146,427	145,426	133,927	19,043,903	18,101,688	16,083,322	130.1	124.5	120.1	114,736	5,304,481	5,508,760
42	Part owners	36,674	31,552	29,836	8,735,820	7,460,213	6,144,715	238.2	236.4	205.9	35,367	3,649,986	3,145,791
43	Managers	555	810	1,182	419,763	462,741	489,187	756.3	571.3	413.9	510	124,614	156,585
44	All tenants	46,389	65,146	91,155	6,923,657	9,253,609	12,022,374	149.3	142.0	131.9	41,065	3,184,766	4,091,034
45	Cash	7,959	16,652	24,307	874,611	1,590,934	2,161,653	109.9	95.5	88.9	5,448	254,051	494,101
46	Share-cash	11,189	12,689	25,123	2,195,589	2,393,456	4,276,475	196.2	188.6	170.2	11,023	1,176,968	1,219,034
47	Share	20,205	30,055	31,486	2,973,957	4,420,690	4,397,211	147.2	147.1	139.7	19,620	1,488,776	2,041,110
48	Crop-share	16,396	(*)	(*)	1,959,891	(*)	(*)	119.5	(*)	(*)	15,911	1,065,839	(*)
49	Livestock-share	3,809	(*)	(*)	1,014,066	(*)	(*)	266.2	(*)	(*)	3,709	422,937	(*)
50	Other and unspecified	7,036	5,750	10,239	879,500	848,529	1,187,035	125.0	147.6	115.9	4,974	264,971	336,789
51	Other	1,892	(*)	(*)	211,180	(*)	(*)	111.6	(*)	(*)	1,275	42,711	(*)
52	Unspecified	5,144	(*)	(*)	668,320	(*)	(*)	129.9	(*)	(*)	3,699	222,260	(*)
	North Dakota												
53	All farm operators	65,401	69,520	73,962	41,194,044	41,001,158	37,936,136	629.9	589.8	512.9	63,927	20,352,760	20,816,814
54	Full owners	25,483	22,160	18,651	11,852,365	8,886,850	6,529,665	465.1	401.0	350.1	24,436	6,460,566	4,813,932
55	Part owners	25,493	27,775	21,740	21,644,228	22,470,648	16,568,946	849.0	809.0	762.1	25,361	9,716,667	10,717,288
56	Managers	125	261	194	293,648	443,994	241,174	2,349.2	1,701.1	1,243.2	121	84,991	130,552
57	All tenants	14,300	19,324	33,377	7,403,803	9,199,666	14,596,351	517.7	476.1	437.3	14,009	4,090,536	5,155,042
58	Cash	822	1,657	3,411	334,487	608,100	1,030,265	406.9	367.0	302.0	711	138,493	191,057
59	Share-cash	3,774	2,332	11,400	2,070,566	1,362,190	5,733,317	548.6	584.1	502.9	3,761	1,176,538	698,917
60	Share	8,765	13,865	17,464	4,620,986	6,594,670	7,454,614	527.2	475.6	426.9	8,718	2,581,068	3,918,356
61	Crop-share	7,464	(*)	(*)	3,630,015	(*)	(*)	486.3	(*)	(*)	7,426	2,111,303	(*)
62	Livestock-share	1,301	(*)	(*)	990,971	(*)	(*)	761.7	(*)	(*)	1,292	469,765	(*)
63	Other and unspecified	939	1,470	1,102	377,764	634,706	378,155	402.3	431.8	343.2	819	194,437	346,712
64	Other	201	(*)	(*)	58,305	(*)	(*)	290.1	(*)	(*)	160	25,745	(*)
65	Unspecified	738	(*)	(*)	319,459	(*)	(*)	432.9	(*)	(*)	659	168,692	(*)
	South Dakota												
66	All farm operators	66,432	68,705	72,454	44,785,529	43,031,964	39,473,584	674.0	626.3	544.8	63,553	17,527,893	16,524,613
67	Full owners	20,697	17,329	15,053	7,551,334	5,091,333	4,012,130	364.9	293.8	266.5	18,600	3,533,208	2,503,167
68	Part owners	25,334	24,898	18,750	27,438,111	26,579,349	19,542,173	1,083.1	1,067.5	1,042.2	25,057	9,178,875	8,411,336
69	Managers	224	312	253	1,762,595	1,363,095	641,536	7,868.7	4,368.9	2,535.7	210	153,114	153,814
70	All tenants	20,197	26,166	38,398	8,033,489	9,998,187	15,277,745	397.8	382.1	397.9	19,686	4,662,696	5,456,296
71	Cash	1,689	2,819	5,243	971,897	1,603,913	2,816,756	575.4	569.0	537.2	1,437	256,109	330,759
72	Share-cash	11,729	10,551	22,565	4,316,686	4,036,875	8,837,705	368.0	382.6	391.7	11,699	2,844,077	2,397,112
73	Share	5,655	11,895	9,219	2,346,132	4,017,406	3,102,760	414.9	337.7	336.6	5,620	1,382,548	2,558,599
74	Crop-share	4,289	(*)	(*)	1,506,046	(*)	(*)	351.1	(*)	(*)	4,261	964,906	(*)
75	Livestock-share	1,366	(*)	(*)	840,086	(*)	(*)	615.0	(*)	(*)	1,359	417,642	(*)
76	Other and unspecified	1,124	901	1,371	398,774	339,993	520,524	354.8	377.4	379.7	930	179,962	169,826
77	Other	236	(*)	(*)	85,014	(*)	(*)	360.2	(*)	(*)	169	24,599	(*)
78	Unspecified	888	(*)	(*)	313,760	(*)	(*)	353.3	(*)	(*)	761	155,363	(*)

See footnotes at end of table.

SPECIFIED CLASSES OF LAND ACCORDING TO USE AND VALUE OF FARMS, CENSUS OF 1950; BY TENURE OF OPERATOR BY DIVISIONS AND STATES—Continued

and land use, by color and tenure of operator, for the Northern and Western States, are shown in State Table 14 of Volume I]

Cropland harvested—Continued	Cropland used only for pasture, 1949 (acres)	Cropland not harvested and not pastured, 1949 (acres)			Woodland pastured, 1949 (acres)	Woodland not pastured, 1949 (acres)	Other pasture (not cropland and not woodland), 1949 (acres)	Other land (house lots, roads, wasteland, etc.), 1949 (acres)	Cropland, total, 1949 (acres)	Land pastured, total, 1949		Woodland, total, 1949 (acres)	Value of farms (land and buildings), 1950 (dollars)		
Acres—Continued		Total	Cultivated summer fallow[1]	Other						Farms reporting	Acres		Average per farm	Average per acre	
1939															
9,815,964	2,187,485	606,200	(1)	606,200	4,423,919	2,002,309	2,431,918	1,457,237	12,905,712	153,775	9,043,322	6,426,228	12,225	88.71	1
5,969,471	1,429,152	415,101	(1)	415,101	2,942,975	1,457,394	1,509,554	979,698	8,089,064	108,177	5,881,681	4,400,369	10,817	86.25	2
1,132,766	341,854	102,832	(1)	102,832	773,191	322,373	414,374	222,723	2,156,656	19,993	1,529,419	1,095,564	16,268	86.95	3
128,161	17,751	15,465	(1)	15,465	27,478	47,675	15,491	31,501	163,101	504	60,720	75,153	62,237	142.67	4
2,585,566	398,728	72,802	(1)	72,802	680,275	174,867	492,499	223,315	2,496,891	25,101	1,571,502	855,142	14,941	97.04	5
1,044,279	81,778	20,145	(1)	20,145	158,031	46,952	98,885	54,178	550,410	(*)	338,694	204,983	12,308	96.86	6
82,001	17,598	3,765	(1)	3,765	28,834	9,031	23,203	10,469	121,187	(*)	69,635	37,865	15,063	86.19	7
1,314,488	258,921	33,567	(1)	33,567	414,757	88,821	319,449	131,118	1,576,514	(*)	993,127	503,578	16,821	99.51	8
(*)	12,596	4,405	(1)	4,405	22,867	7,073	15,612	8,626	90,892	(*)	51,075	29,940	12,374	85.33	9
(*)	246,325	29,162	(1)	29,162	391,890	81,748	303,837	122,492	1,485,622	(*)	942,052	473,638	17,135	100.35	10
144,798	40,431	15,325	(1)	15,325	78,653	30,063	50,962	27,550	248,780	(*)	170,046	108,716	11,587	87.61	11
(*)	11,839	5,984	(1)	5,984	28,001	12,009	12,655	7,914	69,569	(*)	52,495	40,010	9,629	73.44	12
(*)	28,592	9,341	(1)	9,341	50,652	18,054	38,307	19,636	179,211	(*)	117,551	68,706	12,636	95.09	13
18,807,114	1,559,927	1,191,685	(1)	1,191,685	3,349,278	1,743,091	2,617,777	2,712,284	22,460,733	157,751	7,526,982	5,092,369	15,686	84.21	14
7,237,308	822,533	589,850	(1)	589,850	2,020,568	1,091,179	1,357,350	1,396,673	10,309,683	91,860	4,200,451	3,111,747	12,735	81.94	15
4,265,328	385,977	415,785	(1)	415,785	882,652	483,281	644,287	735,783	6,296,038	32,465	1,912,916	1,365,933	19,848	75.56	16
113,856	11,578	10,337	(1)	10,337	15,889	15,103	15,934	14,600	126,473	309	43,401	30,992	48,516	118.62	17
7,190,622	339,839	175,713	(1)	175,713	430,169	153,528	600,206	565,228	5,728,539	33,117	1,370,214	583,697	20,112	98.73	18
1,746,681	69,400	22,812	(1)	22,812	143,774	51,797	146,556	115,048	983,179	(*)	359,730	195,571	15,146	97.37	19
3,444,758	134,921	62,350	(1)	62,350	90,520	27,003	240,088	248,230	2,678,776	(*)	465,529	117,523	24,375	102.20	20
1,726,517	114,393	74,291	(1)	74,291	147,506	51,387	175,291	162,266	1,770,160	(*)	437,190	198,893	20,770	97.04	21
(*)	29,687	58,997	(1)	58,997	43,220	22,494	54,933	81,650	867,508	(*)	127,840	65,714	18,696	85.61	22
(*)	84,706	15,294	(1)	15,294	104,286	28,893	120,358	80,616	902,652	(*)	309,350	133,179	22,450	106.65	23
272,666	21,125	16,260	(1)	16,260	48,369	23,341	38,271	39,684	296,424	(*)	107,765	71,710	11,709	87.86	24
(*)	6,123	4,401	(1)	4,401	16,816	8,364	10,424	11,524	65,253	(*)	33,363	25,180	9,090	75.28	25
(*)	15,002	11,859	(1)	11,859	31,553	14,977	27,847	28,160	231,171	(*)	74,402	46,530	13,429	86.74	26
20,076,641	3,143,758	358,224	(1)	358,224	1,902,371	418,130	3,730,722	2,164,097	26,049,319	186,875	8,776,851	2,320,501	27,563	160.98	27
6,446,546	1,343,967	129,231	(1)	129,231	865,820	194,227	1,557,885	871,609	8,941,949	85,435	3,767,672	1,060,047	20,985	154.61	28
3,015,146	615,914	94,575	(1)	94,575	398,540	87,860	767,515	407,129	5,368,737	28,924	1,781,969	486,400	26,637	156.17	29
187,451	22,900	2,649	(1)	2,649	28,818	8,463	28,178	14,911	154,916	506	79,896	37,281	77,612	189.58	30
10,427,498	1,160,977	131,769	(1)	131,769	609,193	127,580	1,377,144	870,448	11,583,717	72,010	3,147,314	736,773	31,945	168.77	31
2,282,240	181,053	12,137	(1)	12,137	89,222	16,247	210,190	119,269	1,468,871	(*)	480,465	105,469	35,222	168.01	32
5,383,309	502,066	59,751	(1)	59,751	213,552	44,554	595,205	415,600	5,853,626	(*)	1,310,823	258,106	34,630	173.68	33
2,393,423	418,645	53,008	(1)	53,008	263,055	57,041	494,946	291,592	3,769,294	(*)	1,176,646	320,096	33,147	163.52	34
(*)	63,464	16,483	(1)	16,483	37,285	12,891	68,466	62,249	845,406	(*)	169,215	50,176	38,448	167.84	35
(*)	355,181	36,525	(1)	36,525	225,770	44,150	426,480	229,343	2,923,888	(*)	1,007,431	269,920	34,587	162.46	36
368,526	59,213	6,873	(1)	6,873	43,364	9,738	76,803	43,987	491,926	(*)	179,380	53,102	22,067	150.89	37
(*)	9,246	1,235	(1)	1,235	7,605	1,586	10,914	6,665	61,223	(*)	27,765	9,191	17,724	157.94	38
(*)	49,967	5,638	(1)	5,638	35,759	8,152	65,889	37,322	430,703	(*)	151,615	43,911	23,540	149.19	39
12,399,860	5,103,949	1,389,197	(1)	1,389,197	5,804,522	2,693,788	6,036,457	1,831,383	18,756,993	205,960	16,944,928	8,498,310	9,781	63.73	40
4,844,558	3,193,163	666,575	(1)	666,575	3,681,506	1,755,521	3,438,280	1,004,377	9,164,219	135,232	10,312,949	5,437,027	7,839	59.63	41
2,508,533	1,125,514	367,935	(1)	367,935	1,193,892	506,307	1,474,800	417,386	5,143,435	35,058	3,794,206	1,700,199	15,219	63.14	42
157,450	56,066	20,006	(1)	20,006	79,994	44,750	68,804	25,529	200,686	487	204,864	124,744	71,159	95.85	43
4,889,319	729,206	334,681	(1)	334,681	849,130	387,210	1,054,573	384,091	4,248,653	35,183	2,632,909	1,236,340	11,195	74.47	44
635,995	119,453	35,216	(1)	35,216	189,783	67,363	161,264	47,481	408,720	(*)	470,500	257,146	7,074	63.51	45
2,020,487	189,331	111,277	(1)	111,277	158,250	65,498	359,629	134,636	1,477,576	(*)	707,210	223,748	14,684	76.44	46
1,913,025	304,732	149,511	(1)	149,511	330,966	159,133	388,704	152,135	1,943,019	(*)	1,024,402	490,099	12,257	81.59	47
(*)	160,638	109,602	(1)	109,602	206,850	118,696	198,777	99,489	1,336,079	(*)	566,265	325,546	10,300	83.70	48
(*)	144,094	39,909	(1)	39,909	124,116	40,437	189,927	52,646	606,940	(*)	458,137	164,553	20,569	77.45	49
319,812	115,690	38,677	(1)	38,677	170,131	95,216	144,976	49,839	419,338	(*)	430,797	265,347	7,115	55.69	50
(*)	27,332	8,258	(1)	8,258	54,676	34,634	34,378	9,191	78,301	(*)	116,386	89,310	4,699	47.30	51
(*)	88,358	30,419	(1)	30,419	115,455	60,582	110,598	40,648	341,037	(*)	314,411	176,037	8,243	60.82	52
15,536,632	935,210	6,339,902	4,581,209	1,758,693	483,539	245,804	10,734,757	2,102,072	27,627,872	56,683	12,153,506	729,343	18,011	28.89	53
2,978,348	308,433	1,821,687	1,343,908	477,779	174,080	83,504	2,790,560	213,535	8,590,686	21,532	3,273,073	257,584	15,085	32.40	54
6,307,100	480,922	3,331,075	2,365,478	965,597	215,456	117,437	6,295,106	1,487,565	13,528,664	23,361	6,991,484	332,893	21,666	26.24	55
85,426	4,560	13,117	8,779	4,338	5,397	1,814	177,950	5,819	102,668	107	187,907	7,211	52,584	29.33	56
6,165,758	141,295	1,174,023	863,044	310,979	88,606	43,049	1,471,141	395,153	5,405,854	11,683	1,701,042	131,685	16,163	31.05	57
321,378	11,798	23,111	15,360	7,751	15,315	7,717	122,869	15,184	173,402	(*)	149,982	23,032	10,715	27.84	58
2,319,254	40,458	261,280	171,241	90,039	18,894	8,567	458,488	106,341	1,478,276	(*)	517,840	27,461	17,165	31.05	59
3,373,451	81,867	833,179	636,333	196,846	44,818	24,442	799,390	256,222	3,496,114	(*)	926,075	69,260	16,568	31.17	60
(*)	60,104	708,317	548,850	159,467	29,269	19,224	488,730	213,068	2,879,724	(*)	578,103	48,493	15,926	32.57	61
(*)	21,763	124,862	87,483	37,379	15,549	5,218	310,660	43,154	616,390	(*)	347,972	20,767	20,191	26.17	62
151,675	7,172	56,453	40,110	16,343	9,579	2,323	90,394	17,406	258,062	(*)	107,145	11,902	13,181	32.95	63
(*)	1,101	8,573	4,939	3,634	1,854	465	17,726	2,841	35,419	(*)	20,681	2,319	7,961	29.35	64
(*)	6,071	47,880	35,171	12,709	7,725	1,858	72,668	14,565	222,643	(*)	86,464	9,583	14,777	33.63	65
12,297,291	816,112	1,477,687	446,627	1,031,060	437,911	143,211	22,913,148	1,469,567	19,821,692	60,392	24,167,171	581,122	20,740	31.40	66
1,613,154	183,721	300,693	96,390	204,303	112,277	33,916	3,056,564	330,955	4,017,622	18,322	3,352,562	146,193	15,607	43.14	67
4,424,404	470,955	889,962	271,962	618,000	245,491	80,841	15,817,911	754,076	10,539,792	24,305	16,534,357	326,332	25,667	24.36	68
88,039	8,382	12,114	1,205	10,909	11,917	2,277	1,552,646	22,145	173,610	208	1,572,945	14,194	80,244	10.69	69
6,171,694	153,054	274,918	77,070	197,848	68,226	26,177	2,486,027	362,391	5,090,668	17,557	2,707,307	94,403	19,247	47.72	70
463,787	13,510	16,974	5,112	11,862	17,459	4,476	636,605	26,764	286,593	(*)	667,574	21,935	14,003	34.78	71
4,074,252	92,759	136,127	35,360	100,767	19,941	11,613	997,144	215,025	3,072,963	(*)	1,109,844	31,554	20,067	54.01	72
1,478,538	39,828	109,223	32,986	76,237	25,542	8,934	677,356	102,701	1,531,599	(*)	742,726	34,476	19,856	46.70	73
(*)	23,321	84,573	24,069	60,504	10,880	5,435	347,301	69,630	1,072,800	(*)	381,502	16,315	16,789	46.81	74
(*)	16,507	24,650	8,917	15,733	14,662	3,499	330,055	33,071	458,799	(*)	361,224	18,161	29,023	46.51	75
155,117	6,957	12,594	3,612	8,982	5,284	1,154	174,922	17,901	199,513	(*)	187,163	6,438	14,952	39.15	76
(*)	907	2,776	509	2,267	2,330	167	51,228	3,007	28,282	(*)	54,465	2,497	9,974	25.71	77
(*)	6,050	9,818	3,103	6,715	2,954	987	123,694	14,894	171,231	(*)	132,698	3,941	16,311	42.90	78

Table 21.—NUMBER OF FARMS, LAND IN FARMS, AND CROPLAND HARVESTED, CENSUSES OF 1950, 1945, AND 1940; WITH COLOR AND TENURE FOR THE SOUTH.

[Data in italics are based on reports for only a sample of farms. See text. 1950 Census data for farms, land in farms

	Region, division, State, color, and tenure	Number of farms			All land in farms (acres)						Cropland harvested		
								Average per farm			Farms reporting, 1949	Acres	
		1950	1945	1940	1950	1945	1940	1950	1945	1940		1949	1944
	WEST NORTH CENTRAL—Continued												
	Nebraska												
1	All farm operators	107,183	111,756	121,062	47,466,828	47,752,941	47,343,981	442.9	427.3	391.1	100,984	19,406,990	19,596,324
2	Full owners	37,939	33,622	35,064	12,406,511	10,644,431	10,281,759	327.0	316.6	293.2	33,002	4,632,179	4,111,863
3	Part owners	27,164	24,603	21,497	19,775,350	18,832,268	17,097,648	728.0	765.4	795.4	26,928	7,330,071	6,586,398
4	Managers	333	432	554	2,012,994	1,868,566	1,584,602	6,045.0	4,325.4	2,860.3	315	269,579	256,038
5	All tenants	41,747	53,099	63,947	13,271,973	16,407,676	18,379,972	317.9	309.0	287.4	40,739	7,175,161	8,642,025
6	Cash	3,391	5,352	7,755	1,553,274	2,163,277	2,708,956	458.1	404.2	349.3	2,989	506,576	609,298
7	Share-cash	22,708	20,295	31,241	6,538,969	6,223,127	8,865,785	288.0	306.6	283.8	22,655	4,065,459	3,560,831
8	Share	12,883	26,728	22,963	4,357,030	7,830,408	6,197,874	338.2	293.0	269.9	12,808	2,246,108	4,388,386
9	Crop-share	10,375	(*)	(*)	2,902,404	(*)	(*)	279.7	(*)	(*)	10,312	1,699,921	(*)
10	Livestock-share	2,508	(*)	(*)	1,454,626	(*)	(*)	580.0	(*)	(*)	2,496	546,187	(*)
11	Other and unspecified	2,765	724	1,988	822,700	190,864	607,357	297.5	263.6	305.5	2,287	357,018	83,510
12	Other	486	(*)	(*)	194,219	(*)	(*)	399.6	(*)	(*)	337	53,647	(*)
13	Unspecified	2,279	(*)	(*)	628,481	(*)	(*)	275.8	(*)	(*)	1,950	303,401	(*)
	Kansas												
14	All farm operators	131,394	141,192	156,327	48,611,366	48,589,418	48,173,635	370.0	344.1	308.2	117,481	21,493,734	22,816,924
15	Full owners	50,680	52,469	52,441	10,331,704	10,971,994	11,035,433	203.9	209.1	210.4	39,770	3,897,989	4,658,923
16	Part owners	41,135	36,531	33,034	24,051,799	21,194,104	17,186,926	584.7	580.2	520.3	40,509	10,566,720	9,752,126
17	Managers	347	571	630	713,791	790,482	761,319	2,057.0	1,384.4	1,208.4	312	193,728	176,514
18	All tenants	39,232	51,621	70,222	13,514,072	15,632,838	19,189,957	344.5	302.8	273.3	36,890	6,835,297	8,229,361
19	Cash	4,233	6,978	9,827	1,041,256	1,202,269	1,466,334	246.0	172.3	149.2	3,070	279,063	360,796
20	Share-cash	17,457	14,440	27,811	6,085,119	4,403,857	7,611,155	348.6	305.0	273.7	17,319	3,210,698	2,344,469
21	Share	14,568	24,924	28,787	5,770,983	8,537,627	9,247,303	396.1	342.5	321.2	14,320	3,071,285	4,768,018
22	Crop-share	12,470	(*)	(*)	4,769,918	(*)	(*)	382.5	(*)	(*)	12,255	2,648,248	(*)
23	Livestock-share	2,098	(*)	(*)	1,001,065	(*)	(*)	477.2	(*)	(*)	2,065	423,037	(*)
24	Other and unspecified	2,974	5,279	3,797	616,714	1,489,085	865,165	207.4	282.1	227.9	2,181	274,251	756,078
25	Other	537	(*)	(*)	81,706	(*)	(*)	152.2	(*)	(*)	358	29,226	(*)
26	Unspecified	2,437	(*)	(*)	535,008	(*)	(*)	219.5	(*)	(*)	1,823	245,025	(*)
	SOUTH ATLANTIC												
	Delaware												
27	All farm operators	7,448	9,296	8,994	851,291	923,350	895,507	114.3	99.3	99.6	6,448	389,283	416,162
28	Full owners	5,194	6,527	5,401	467,101	511,157	438,400	89.9	78.3	81.2	4,309	189,499	221,660
29	Part owners	917	629	555	158,535	93,624	77,973	172.9	148.8	140.5	907	91,575	52,144
30	Managers	72	205	109	37,548	54,688	24,539	521.5	266.8	225.1	53	15,509	23,756
31	All tenants	1,265	1,935	2,929	188,107	263,881	354,595	148.7	136.4	121.1	1,179	92,700	118,602
32	Cash	199	369	523	19,178	27,629	37,325	96.4	74.9	71.4	172	7,969	10,235
33	Share-cash	33	10	24	5,670	1,296	2,393	171.8	129.6	99.7	32	3,082	764
34	Share	671	1,138	1,736	121,972	189,189	251,305	181.8	166.2	144.8	658	62,037	86,904
35	Crop-share	626	(*)	(*)	113,795	(*)	(*)	181.8	(*)	(*)	617	58,169	(*)
36	Livestock-share	45	(*)	(*)	8,177	(*)	(*)	181.7	(*)	(*)	41	3,868	(*)
37	Croppers	73	104	225	8,990	12,689	22,105	123.2	122.0	98.2	69	4,853	6,534
38	Other and unspecified	289	314	421	32,297	33,078	41,467	111.8	105.3	98.5	248	14,759	14,085
39	Other	57	(*)	(*)	3,697	(*)	(*)	64.9	(*)	(*)	47	1,464	(*)
40	Unspecified	232	(*)	(*)	28,600	(*)	(*)	123.3	(*)	(*)	201	13,295	(*)
41	White operators, total	7,056	8,605	8,369	830,873	887,711	858,641	117.8	103.2	102.6	6,099	381,678	401,577
42	Full owners	4,915	6,113	5,100	457,066	496,273	427,620	93.0	81.2	83.8	4,070	186,262	215,445
43	Part owners	874	579	511	154,836	90,122	75,410	177.2	155.7	147.6	864	89,700	50,498
44	Managers	72	195	101	37,548	53,655	24,058	521.5	275.2	238.2	53	15,509	23,242
45	All tenants	1,195	1,718	2,657	181,423	247,661	331,553	151.8	144.2	124.8	1,112	90,207	112,392
46	Cash	190	302	473	18,048	25,859	34,574	95.0	85.6	73.1	164	7,850	9,634
47	Share-cash	31	10	20	5,552	1,296	2,081	179.1	129.6	104.1	30	3,044	764
48	Share	640	1,055	1,597	118,533	180,546	236,946	185.2	171.1	148.4	627	60,589	83,522
49	Crop-share	598	(*)	(*)	110,756	(*)	(*)	185.2	(*)	(*)	589	56,964	(*)
50	Livestock-share	42	(*)	(*)	7,777	(*)	(*)	185.2	(*)	(*)	38	3,625	(*)
51	Croppers	62	75	176	8,253	9,900	18,505	133.1	132.0	105.1	58	4,452	5,226
52	Other and unspecified	272	276	391	31,037	30,060	39,447	114.1	108.9	100.9	233	14,272	13,246
53	Other	55	(*)	(*)	3,686	(*)	(*)	67.0	(*)	(*)	45	1,458	(*)
54	Unspecified	217	(*)	(*)	27,351	(*)	(*)	126.0	(*)	(*)	188	12,814	(*)
55	Nonwhite operators, total	392	691	625	20,418	35,639	36,866	52.1	51.6	59.0	349	7,605	14,585
56	Full owners	279	414	301	10,035	14,884	10,780	36.0	36.0	35.8	239	3,237	6,215
57	Part owners	43	50	44	3,699	3,502	2,563	86.0	70.0	58.2	43	1,875	1,646
58	Managers	.....	10	8	.....	1,033	481	.....	103.3	60.1	.....	.....	514
59	All tenants	70	217	272	6,684	16,220	23,042	95.5	74.7	84.7	67	2,493	6,210
60	Cash	9	67	50	1,130	1,770	2,751	125.6	26.4	55.0	8	119	601
61	Share-cash	2	.....	4	118	.....	312	59.0	.....	78.0	2	38	.....
62	Share	31	83	139	3,439	8,643	14,359	110.9	104.1	103.3	31	1,448	3,462
63	Crop-share	28	(*)	(*)	3,039	(*)	(*)	108.5	(*)	(*)	28	1,205	(*)
64	Livestock-share	3	(*)	(*)	400	(*)	(*)	133.3	(*)	(*)	3	243	(*)
65	Croppers	11	29	49	737	2,789	3,600	67.0	96.2	73.5	11	401	1,306
66	Other and unspecified	17	38	30	1,260	3,018	2,020	74.1	79.4	67.3	15	487	839
67	Other	2	(*)	(*)	11	(*)	(*)	5.5	(*)	(*)	2	6	(*)
68	Unspecified	15	(*)	(*)	1,249	(*)	(*)	83.3	(*)	(*)	13	481	(*)
	Maryland												
69	All farm operators	36,107	41,275	42,110	4,055,529	4,199,859	4,197,827	112.3	101.8	99.7	31,048	1,531,421	1,745,261
70	Full owners	25,671	28,386	28,737	2,428,596	2,368,369	2,412,455	94.6	83.4	83.9	21,148	815,347	927,213
71	Part owners	3,387	2,564	1,721	563,303	376,478	228,956	166.3	146.8	133.0	3,321	260,447	189,464
72	Managers	338	832	658	167,162	277,768	207,360	494.6	333.9	315.1	310	59,923	112,547
73	All tenants	6,711	9,493	10,994	896,468	1,177,244	1,349,056	133.6	124.0	122.7	6,269	395,704	516,037
74	Cash	1,008	1,747	2,216	123,141	143,887	158,576	122.2	82.4	71.6	867	55,628	59,714
75	Share-cash	189	53	64	38,448	8,898	10,422	203.4	167.9	162.8	188	21,388	4,355
76	Share	3,181	4,390	5,568	514,805	658,651	842,848	161.8	150.0	151.4	3,125	236,911	307,113
77	Crop-share	2,859	(*)	(*)	449,089	(*)	(*)	157.1	(*)	(*)	2,809	206,046	(*)
78	Livestock-share	322	(*)	(*)	65,716	(*)	(*)	204.1	(*)	(*)	316	30,865	(*)
79	Croppers	1,107	1,467	1,644	89,236	153,931	171,478	80.6	104.9	104.3	1,063	34,504	53,463
80	Other and unspecified	1,226	1,836	1,502	130,838	211,877	165,732	106.7	115.4	110.3	1,026	47,273	91,392
81	Other	274	(*)	(*)	21,763	(*)	(*)	79.4	(*)	(*)	215	6,567	(*)
82	Unspecified	952	(*)	(*)	109,075	(*)	(*)	114.6	(*)	(*)	811	40,706	(*)

See footnotes at end of table.

SPECIFIED CLASSES OF LAND ACCORDING TO USE AND VALUE OF FARMS, CENSUS OF 1950; BY TENURE OF OPERATOR BY DIVISIONS AND STATES—Continued

and land use, by color and tenure of operator, for the Northern and Western States, are shown in State Table 14 of Volume I]

Cropland harvested—Continued	Cropland used only for pasture, 1949 (acres)	Cropland not harvested and not pastured, 1949 (acres)			Woodland pastured, 1949 (acres)	Woodland not pastured, 1949 (acres)	Other pasture (not cropland and not woodland), 1949 (acres)	Other land (house lots, roads, wasteland, etc.), 1949 (acres)	Cropland, total, 1949 (acres)	Land pastured, total, 1949		Woodland, total, 1949 (acres)	Value of farms (land and buildings), 1950 (dollars)		
Acres—Continued 1939		Total	Cultivated summer fallow[1]	Other						Farms reporting	Acres		Average per farm	Average per acre	
17,304,802	1,399,626	2,969,854	1,948,942	1,020,912	602,899	216,706	21,415,000	1,455,753	23,776,470	94,678	23,417,525	819,605	*25,939*	*57.58*	1
3,751,896	464,643	579,615	331,886	247,729	178,889	61,464	5,986,425	503,296	5,676,437	32,586	6,629,957	240,353	*19,505*	*57.46*	2
4,936,904	518,114	1,439,823	1,037,626	402,197	230,876	80,715	9,779,234	396,517	9,288,008	25,486	10,528,224	311,591	*35,796*	*48.77*	3
230,621	26,369	14,079	10,547	3,532	5,560	3,935	1,659,069	34,403	310,027	290	1,690,998	9,495	*134,884*	*18.71*	4
8,385,381	390,500	936,337	568,883	367,454	187,574	70,592	3,990,272	521,537	8,501,998	36,316	4,568,346	258,166	*24,463*	*77.96*	5
707,289	37,406	35,044	15,710	19,334	24,072	4,220	908,247	37,709	579,026	(*)	969,725	28,292	*20,294*	*45.74*	6
4,394,746	218,108	416,639	222,271	194,368	91,390	33,084	1,422,723	291,566	4,700,206	(*)	1,732,221	124,474	*24,984*	*87.13*	7
3,084,996	105,978	446,069	310,521	135,548	60,687	26,678	1,308,266	163,244	2,798,155	(*)	1,474,931	87,365	*25,899*	*77.49*	8
(*)	64,023	373,465	266,739	106,726	29,973	16,428	597,006	121,588	2,137,409	(*)	691,002	46,401	*23,397*	*84.28*	9
(*)	41,955	72,604	43,782	28,822	30,714	10,250	711,260	41,656	660,746	(*)	783,929	40,964	*34,970*	*64.83*	10
198,350	29,008	38,585	20,381	18,204	11,425	6,610	351,036	29,018	424,611	(*)	391,469	18,035	*16,823*	*61.17*	11
(*)	6,268	4,114	1,549	2,565	4,211	792	119,911	5,306	63,999	(*)	130,390	5,003	*9,624*	*39.88*	12
(*)	22,740	34,471	18,832	15,639	7,214	5,818	231,125	23,712	360,612	(*)	261,079	13,032	*18,736*	*65.97*	13
17,816,498	1,521,040	6,424,851	3,995,639	2,429,212	743,501	416,560	16,262,982	1,748,698	29,439,625	115,842	18,527,523	1,160,061	*24,738*	*66.21*	14
3,848,640	463,267	962,729	505,755	456,974	252,237	125,364	4,163,535	466,583	5,323,985	43,315	4,879,039	377,601	*14,798*	*69.66*	15
6,047,424	706,308	3,549,549	2,368,018	1,181,531	295,676	179,359	8,018,316	735,871	14,822,577	38,671	9,020,300	475,035	*36,623*	*63.52*	16
131,940	17,529	68,635	26,969	41,666	7,662	1,967	409,995	14,275	279,892	305	435,186	9,629	*90,408*	*49.21*	17
7,788,494	333,936	1,843,938	1,094,897	749,041	187,926	109,870	3,671,136	531,969	9,013,171	33,551	4,192,998	297,796	*24,014*	*68.89*	18
418,324	42,345	56,220	19,374	36,846	22,338	8,909	590,395	41,986	377,628	(*)	665,078	31,247	*13,222*	*52.61*	19
3,479,196	149,283	644,006	314,099	329,907	93,832	54,242	1,670,643	262,415	4,003,987	(*)	1,913,758	148,074	*24,451*	*69.24*	20
3,586,901	123,875	1,073,601	724,589	349,012	58,479	38,789	1,210,261	194,693	4,268,761	(*)	1,392,615	97,268	*28,117*	*71.52*	21
(*)	92,559	973,384	665,999	307,385	40,390	29,431	829,690	156,216	3,714,191	(*)	962,639	69,821	*27,755*	*72.13*	22
(*)	31,316	100,217	58,590	41,627	18,089	9,358	380,571	38,477	554,570	(*)	429,976	27,447	*32,820*	*68.89*	23
304,073	18,433	70,111	36,835	33,276	13,277	7,930	199,837	32,875	362,795	(*)	231,547	21,207	*15,753*	*70.87*	24
(*)	2,524	5,471	2,050	3,421	1,914	1,066	34,458	7,047	37,221	(*)	38,896	2,980	*10,217*	*64.78*	25
(*)	15,909	64,640	34,785	29,855	11,363	6,864	165,379	25,828	325,574	(*)	192,651	18,227	*17,217*	*71.93*	26
378,448	72,051	73,836	(1)	73,836	10,776	206,077	28,178	71,090	535,170	4,521	111,005	216,853	*12,561*	*115.01*	27
174,640	42,154	44,638	(1)	44,638	6,687	127,309	15,558	41,256	276,291	2,944	64,399	133,996	*10,982*	*122.24*	28
36,798	9,502	10,946	(1)	10,946	1,515	34,912	4,405	5,680	112,023	648	15,422	36,427	*20,133*	*113.62*	29
13,309	2,495	3,388	(1)	3,388	349	8,536	1,429	5,842	21,392	38	4,273	8,885	*73,613*	*141.13*	30
153,701	17,900	14,864	(1)	14,864	2,225	35,320	6,786	18,312	125,464	891	26,911	37,545	*12,501*	*89.61*	31
12,228	1,601	2,493	(1)	2,493	242	3,769	810	2,294	12,063	(*)	2,653	4,011	*14,865*	*178.08*	32
915	537	348	(1)	348	37	1,311	173	182	3,967	(*)	747	1,348	*17,480*	*110.08*	33
115,154	12,251	7,267	(1)	7,267	1,461	23,564	3,598	11,794	81,555	(*)	17,310	25,025	*12,563*	*71.60*	34
(*)	11,276	6,652	(1)	6,652	1,348	21,656	3,340	11,354	76,097	(*)	15,964	23,004	*11,491*	*65.94*	35
(*)	975	615	(1)	615	113	1,908	258	440	5,458	(*)	1,346	2,021	*20,730*	*112.26*	36
9,853	851	746	(1)	746	22	1,412	554	552	6,450	(*)	1,427	1,434	*2,692*	*97.79*	37
15,551	2,660	4,010	(1)	4,010	463	5,264	1,651	3,490	21,429	(*)	4,774	5,727	*9,440*	*115.54*	38
(*)	385	490	(1)	490	16	976	104	262	2,339	(*)	505	992	*4,140*	*125.45*	39
(*)	2,275	3,520	(1)	3,520	447	4,288	1,547	3,228	19,090	(*)	4,269	4,735	*10,644*	*114.74*	40
363,687	70,977	70,748	(1)	70,748	10,643	200,449	27,350	69,028	523,403	(*)	108,970	211,092	*12,941*	*115.28*	41
170,377	41,694	42,814	(1)	42,814	6,638	124,039	15,071	40,548	270,770	(*)	63,403	130,677	*11,348*	*122.43*	42
35,613	9,227	10,508	(1)	10,508	1,515	34,260	4,361	5,265	109,435	(*)	15,103	35,775	*20,683*	*115.64*	43
12,992	2,495	3,388	(1)	3,388	349	8,536	1,429	5,842	21,392	(*)	4,273	8,885	*73,613*	*141.13*	44
144,705	17,561	14,038	(1)	14,038	2,141	33,614	6,489	17,373	121,806	(*)	26,191	35,755	*12,857*	*89.01*	45
11,638	1,590	2,320	(1)	2,320	242	3,609	808	1,629	11,760	(*)	2,640	3,851	*15,942*	*176.76*	46
806	537	344	(1)	344	37	1,241	169	180	3,925	(*)	743	1,278	*17,480*	*110.08*	47
109,204	11,993	6,895	(1)	6,895	1,377	22,685	3,344	11,650	79,477	(*)	16,714	24,062	*12,656*	*71.69*	48
(*)	11,048	6,306	(1)	6,306	1,264	20,869	3,086	11,219	74,318	(*)	15,398	22,133	*11,585*	*66.02*	49
(*)	945	589	(1)	589	113	1,816	258	431	5,159	(*)	1,316	1,929	*20,730*	*112.26*	50
8,235	845	721	(1)	721	22	1,149	549	515	6,018	(*)	1,416	1,171	*3,250*	*171.05*	51
14,822	2,596	3,758	(1)	3,758	463	4,930	1,619	3,399	20,626	(*)	4,678	5,393	*9,676*	*110.10*	52
(*)	385	488	(1)	488	16	976	104	259	2,331	(*)	505	992	*4,140*	*125.45*	53
(*)	2,211	3,270	(1)	3,270	447	3,954	1,515	3,140	18,295	(*)	4,173	4,401	*11,060*	*108.86*	54
14,761	1,074	3,088	(1)	3,088	133	5,628	828	2,062	11,767	(*)	2,035	5,761	*5,689*	*105.06*	55
4,263	460	1,824	(1)	1,824	49	3,270	487	708	5,521	(*)	996	3,319	*4,283*	*113.88*	56
1,185	275	438	(1)	438	.....	652	44	415	2,588	(*)	319	652	*13,662*	*86.65*	57
317	.....	.....	(1)	.....	.....	.....	.....	.....	.....	(*)	.....	.....	.....	.....	58
8,996	339	826	(1)	826	84	1,706	297	939	3,658	(*)	720	1,790	*4,079*	*179.56*	59
590	11	173	(1)	173	.....	160	2	665	303	(*)	13	160	*3,667*	*268.29*	60
109	.....	4	(1)	4	.....	70	4	2	42	(*)	4	70	.....	.....	61
5,950	258	372	(1)	372	84	879	254	144	2,078	(*)	596	963	*3,000*	*46.88*	62
(*)	228	346	(1)	346	84	787	254	135	1,779	(*)	566	871	*3,000*	*46.88*	63
(*)	30	26	(1)	26	.....	92	.....	9	299	(*)	30	92	.....	.....	64
1,618	6	25	(1)	25	.....	263	5	37	432	(*)	11	263	*1,575*	*35.00*	65
729	64	252	(1)	252	.....	334	32	91	803	(*)	96	334	*6,488*	*1,441.67*	66
(*)	.....	2	(1)	2	.....	.....	.....	3	8	(*)	.....	.....	.....	.....	67
(*)	64	250	(1)	250	.....	334	32	88	795	(*)	96	334	*6,488*	*1,441.67*	68
1,608,856	447,503	306,193	(1)	306,193	163,397	1,005,620	350,833	250,562	2,285,117	26,058	961,733	1,169,017	*14,163*	*124.75*	69
892,043	267,866	196,310	(1)	196,310	118,541	645,276	224,850	160,406	1,279,523	18,337	611,257	763,817	*12,519*	*129.84*	70
103,843	53,343	31,798	(1)	31,798	19,148	119,777	50,382	28,408	345,588	2,627	122,873	138,925	*22,009*	*130.44*	71
81,999	22,068	6,866	(1)	6,866	2,969	51,768	13,498	10,070	88,857	281	38,535	54,737	*71,321*	*172.31*	72
530,971	104,226	71,219	(1)	71,219	22,739	188,799	62,103	51,678	571,149	4,813	189,068	211,538	*14,146*	*99.05*	73
80,963	14,012	7,978	(1)	7,978	3,830	19,024	15,963	6,706	77,618	(*)	33,805	22,854	*14,004*	*121.07*	74
3,812	3,552	2,010	(1)	2,010	410	5,090	3,766	2,232	26,950	(*)	7,728	5,500	*21,482*	*105.06*	75
353,684	62,718	38,889	(1)	38,889	10,867	111,785	25,735	27,900	338,518	(*)	99,320	122,652	*16,054*	*89.38*	76
(*)	54,704	36,380	(1)	36,380	9,087	99,348	18,525	24,999	297,130	(*)	82,316	108,435	*15,109*	*87.37*	77
(*)	8,014	2,509	(1)	2,509	1,780	12,437	7,210	2,901	41,388	(*)	17,004	14,217	*24,390*	*102.22*	78
62,477	9,653	9,550	(1)	9,550	3,081	21,153	2,480	8,815	53,707	(*)	15,214	24,234	*8,194*	*108.22*	79
60,035	14,291	12,792	(1)	12,792	4,551	31,747	14,159	6,025	74,356	(*)	33,001	36,298	*12,353*	*111.57*	80
(*)	1,969	2,371	(1)	2,371	951	6,137	1,566	2,202	10,907	(*)	4,486	7,088	*12,223*	*160.44*	81
(*)	12,322	10,421	(1)	10,421	3,600	25,610	12,593	3,823	63,449	(*)	28,515	29,210	*12,401*	*100.38*	82

Table 21.—NUMBER OF FARMS, LAND IN FARMS, AND CROPLAND HARVESTED, CENSUSES OF 1950, 1945, AND 1940; WITH COLOR AND TENURE FOR THE SOUTH.

[Data in italics are based on reports for only a sample of farms. See text. 1950 Census data for farms, land in farms

	Region, division, State, color, and tenure	Number of farms			All land in farms (acres)						Cropland harvested		
								Average per farm			Farms reporting, 1949	Acres	
		1950	1945	1940	1950	1945	1940	1950	1945	1940		1949	1944
	SOUTH ATLANTIC—Continued												
	Maryland—Continued												
1	White operators, total	32,504	37,057	38,059	3,864,980	3,947,106	3,961,630	118.9	106.5	104.1	27,814	1,478,545	1,668,010
2	Full owners	23,860	26,221	26,678	2,362,365	2,293,941	2,340,015	99.0	87.5	87.7	19,626	799,151	904,967
3	Part owners	3,020	2,300	1,509	541,955	362,442	218,636	179.5	157.6	144.9	2,959	252,879	183,347
4	Managers	328	791	636	162,754	269,288	201,978	496.2	340.4	317.6	301	58,457	108,982
5	All tenants	5,296	7,745	9,236	797,906	1,021,435	1,201,001	150.7	131.9	130.0	4,928	368,058	470,714
6	Cash	956	1,580	2,041	121,184	136,760	152,585	126.8	86.6	74.8	825	54,916	57,425
7	Share-cash	178	49	55	37,765	8,777	10,073	212.2	179.1	183.1	177	21,209	4,297
8	Share	2,595	3,666	4,748	459,684	578,278	747,142	177.1	157.7	157.4	2,554	222,688	284,175
9	Crop-share	2,283	(*)	(*)	395,282	(*)	(*)	173.1	(*)	(*)	2,248	192,194	(*)
10	Livestock-share	312	(*)	(*)	64,402	(*)	(*)	206.4	(*)	(*)	306	30,494	(*)
11	Croppers	560	869	1,082	62,887	108,752	139,099	112.3	125.1	128.6	537	25,356	40,962
12	Other and unspecified	1,007	1,581	1,310	116,386	188,868	152,102	115.6	119.5	116.1	835	43,889	83,855
13	Other	246	(*)	(*)	20,766	(*)	(*)	84.4	(*)	(*)	194	6,394	(*)
14	Unspecified	761	(*)	(*)	95,620	(*)	(*)	125.7	(*)	(*)	641	37,495	(*)
15	Nonwhite operators, total	3,603	4,218	4,051	190,549	252,753	236,197	52.9	59.9	58.3	3,234	52,876	77,251
16	Full owners	1,811	2,165	2,059	66,231	74,428	72,440	36.6	34.4	35.2	1,522	16,196	22,246
17	Part owners	367	264	212	21,348	14,036	10,320	58.2	53.2	48.7	362	7,568	6,117
18	Managers	10	41	22	4,408	8,480	5,382	440.8	206.8	244.6	9	1,466	3,565
19	All tenants	1,415	1,748	1,758	98,562	155,809	148,055	69.7	89.1	84.2	1,341	27,646	45,323
20	Cash	52	167	175	1,957	7,127	5,991	37.6	42.7	34.2	42	712	2,289
21	Share-cash	11	4	9	683	121	349	62.1	30.2	38.8	11	179	58
22	Share	586	724	820	55,121	80,373	95,706	94.1	111.0	116.7	571	14,223	22,938
23	Crop-share	576	(*)	(*)	53,807	(*)	(*)	93.4	(*)	(*)	561	13,852	(*)
24	Livestock-share	10	(*)	(*)	1,314	(*)	(*)	131.4	(*)	(*)	10	371	(*)
25	Croppers	547	598	562	26,349	45,179	32,379	48.2	75.6	57.6	526	9,148	12,501
26	Other and unspecified	219	255	192	14,452	23,009	13,630	66.0	90.2	71.0	191	3,384	7,537
27	Other	28	(*)	(*)	997	(*)	(*)	35.6	(*)	(*)	21	173	(*)
28	Unspecified	191	(*)	(*)	13,455	(*)	(*)	70.4	(*)	(*)	170	3,211	(*)
	District of Columbia												
29	All farm operators	28	40	65	1,265	1,854	2,341	45.2	46.4	36.0	14	266	867
30	Full owners	16	17	29	58	121	341	3.6	7.1	11.8	6	19	38
31	Part owners	2	2	1	46	41	14	23.0	20.5	14.0	2	13	19
32	Managers	9	20	23	1,160	1,679	1,835	128.9	84.0	79.8	6	234	797
33	All tenants	1	1	12	1	13	151	1.0	13.0	12.6	.....	.....	13
34	Cash	1	1	10	1	13	146	1.0	13.0	14.6	.....	.....	13
35	Share-cash	.....	.....	.....	.....	.....	.....	.....	.....	.....	.....	.....	.....
36	Share	.....	.....	.....	.....	.....	.....	.....	.....	.....	.....	.....	.....
37	Crop-share	.....	(*)	(*)	.....	(*)	(*)	.....	(*)	(*)	.....	.....	(*)
38	Livestock-share	.....	(*)	(*)	.....	(*)	(*)	.....	(*)	(*)	.....	.....	(*)
39	Croppers	.....	.....	.....	.....	.....	.....	.....	.....	.....	.....	.....	.....
40	Other and unspecified	.....	.....	2	.....	.....	5	.....	.....	2.5	.....	.....	.....
41	Other	.....	(*)	(*)	.....	(*)	(*)	.....	(*)	(*)	.....	.....	(*)
42	Unspecified	.....	(*)	(*)	.....	(*)	(*)	.....	(*)	(*)	.....	.....	(*)
43	White operators, total	27	37	61	1,264	1,738	2,279	46.8	47.0	37.4	14	266	854
44	Full owners	16	16	28	58	120	339	3.6	7.5	12.1	6	19	37
45	Part owners	2	2	1	46	41	14	23.0	20.5	14.0	2	13	19
46	Managers	9	18	22	1,160	1,564	1,780	128.9	86.9	80.9	6	234	785
47	All tenants	.....	1	10	.....	13	146	.....	13.0	14.6	.....	.....	13
48	Cash	.....	1	10	.....	13	146	.....	13.0	14.6	.....	.....	13
49	Share-cash	.....	.....	.....	.....	.....	.....	.....	.....	.....	.....	.....	.....
50	Share	.....	.....	.....	.....	.....	.....	.....	.....	.....	.....	.....	.....
51	Crop-share	.....	(*)	(*)	.....	(*)	(*)	.....	(*)	(*)	.....	.....	(*)
52	Livestock-share	.....	(*)	(*)	.....	(*)	(*)	.....	(*)	(*)	.....	.....	(*)
53	Croppers	.....	.....	.....	.....	.....	.....	.....	.....	.....	.....	.....	.....
54	Other and unspecified	.....	.....	.....	.....	.....	.....	.....	.....	.....	.....	.....	.....
55	Other	.....	(*)	(*)	.....	(*)	(*)	.....	(*)	(*)	.....	.....	(*)
56	Unspecified	.....	(*)	(*)	.....	(*)	(*)	.....	(*)	(*)	.....	.....	(*)
57	Nonwhite operators, total	1	3	4	1	116	62	1.0	38.7	15.5	.....	.....	13
58	Full owners	.....	1	1	.....	1	2	.....	1.0	2.0	.....	.....	1
59	Part owners	.....	.....	.....	.....	.....	.....	.....	.....	.....	.....	.....	.....
60	Managers	.....	2	1	.....	115	55	.....	57.5	55.0	.....	.....	12
61	All tenants	1	.....	2	1	.....	5	1.0	.....	2.5	.....	.....	.....
62	Cash	1	.....	.....	1	.....	.....	1.0	.....	.....	.....	.....	.....
63	Share-cash	.....	.....	.....	.....	.....	.....	.....	.....	.....	.....	.....	.....
64	Share	.....	.....	.....	.....	.....	.....	.....	.....	.....	.....	.....	.....
65	Crop-share	.....	(*)	(*)	.....	(*)	(*)	.....	(*)	(*)	.....	.....	.....
66	Livestock-share	.....	(*)	(*)	.....	(*)	(*)	.....	(*)	(*)	.....	.....	(*)
67	Croppers	.....	.....	.....	.....	.....	.....	.....	.....	.....	.....	.....	.....
68	Other and unspecified	.....	.....	2	.....	.....	5	.....	.....	2.5	.....	.....	.....
69	Other	.....	(*)	(*)	.....	(*)	(*)	.....	(*)	(*)	.....	.....	(*)
70	Unspecified	.....	(*)	(*)	.....	(*)	(*)	.....	(*)	(*)	.....	.....	(*)
	Virginia												
71	All farm operators	150,997	173,051	174,885	15,572,295	16,358,072	16,444,907	103.1	94.5	94.0	128,747	3,313,849	3,933,284
72	Full owners	108,338	124,383	113,510	10,504,509	11,065,134	10,411,250	97.0	89.0	91.7	88,383	1,925,160	2,448,474
73	Part owners	16,209	12,219	13,164	2,447,409	1,643,340	1,514,758	151.0	134.5	115.1	15,776	689,721	521,503
74	Managers	571	1,273	1,104	531,322	769,481	664,213	930.5	604.5	601.6	543	122,596	202,379
75	All tenants	25,879	35,176	47,107	2,089,055	2,880,117	3,854,686	80.7	81.9	81.8	24,045	576,372	760,928
76	Cash	2,460	8,016	8,573	210,999	483,826	624,403	85.8	60.4	72.8	1,908	50,313	97,176
77	Share-cash	467	193	391	56,025	22,141	36,853	120.0	114.7	94.3	450	20,125	7,607
78	Share	8,751	11,958	15,651	904,582	1,288,111	1,671,680	103.4	107.7	106.8	8,584	244,440	341,019
79	Crop-share	7,917	(*)	(*)	746,747	(*)	(*)	94.3	(*)	(*)	7,769	193,263	(*)
80	Livestock-share	834	(*)	(*)	157,835	(*)	(*)	189.3	(*)	(*)	815	51,177	(*)
81	Croppers	10,030	12,019	16,238	551,131	829,949	1,013,417	54.9	69.1	62.4	9,761	187,212	255,892
82	Other and unspecified	4,171	2,990	6,254	366,318	256,090	508,333	87.8	85.6	81.3	3,342	74,282	59,144
83	Other	987	(*)	(*)	81,305	(*)	(*)	82.4	(*)	(*)	730	13,389	(*)
84	Unspecified	3,184	(*)	(*)	285,013	(*)	(*)	89.5	(*)	(*)	2,612	60,893	(*)

See footnotes at end of table.

SPECIFIED CLASSES OF LAND ACCORDING TO USE AND VALUE OF FARMS, CENSUS OF 1950; BY TENURE OF OPERATOR BY DIVISIONS AND STATES—Continued

and land use, by color and tenure of operator, for the Northern and Western States, are shown in State Table 14 of Volume I]

Cropland harvested—Continued	Cropland used only for pasture, 1949 (acres)	Cropland not harvested and not pastured, 1949 (acres)			Woodland pastured, 1949 (acres)	Woodland not pastured, 1949 (acres)	Other pasture (not cropland and not woodland), 1949 (acres)	Other land (house lots, roads, wasteland, etc.), 1949 (acres)	Cropland, total, 1949 (acres)	Land pastured, total, 1949		Woodland, total, 1949 (acres)	Value of farms (land and buildings), 1950 (dollars)		
Acres—Continued		Total	Cultivated summer fallow[1]	Other						Farms reporting	Acres		Average per farm	Average per acre	
1939															
1,544,790	427,060	277,502	(1)	277,502	156,617	946,226	343,062	235,968	2,183,107	(*)	926,739	1,102,843	*15,032*	*125.26*	1
872,692	261,687	186,496	(1)	186,496	116,055	621,803	222,396	154,777	1,247,334	(*)	600,138	737,858	*13,094*	*130.05*	2
100,081	51,453	29,021	(1)	29,021	18,557	113,386	49,747	26,912	333,353	(*)	119,757	131,943	*24,253*	*130.74*	3
80,285	21,643	6,258	(1)	6,258	2,936	50,521	13,049	9,890	86,358	(*)	37,628	53,457	*71,321*	*172.31*	4
491,732	92,277	55,727	(1)	55,727	19,069	160,516	57,870	44,389	516,062	(*)	169,216	179,585	*15,726*	*98.71*	5
49,516	13,900	7,701	(1)	7,701	3,757	18,495	15,826	6,589	76,517	(*)	33,483	22,252	*14,366*	*122.86*	6
3,641	3,510	1,900	(1)	1,900	380	4,975	3,604	2,187	26,619	(*)	7,494	5,355	*22,223*	*103.05*	7
330,885	55,399	29,991	(1)	29,991	8,744	95,374	23,739	23,749	308,078	(*)	87,882	104,118	*17,146*	*89.50*	8
(*)	47,500	27,672	(1)	27,672	6,999	83,184	16,640	21,093	267,366	(*)	71,139	90,183	*16,146*	*87.29*	9
(*)	7,899	2,319	(1)	2,319	1,745	12,190	7,099	2,656	40,712	(*)	16,743	13,935	*24,759*	*102.36*	10
51,327	6,874	5,745	(1)	5,745	2,060	14,436	1,588	6,828	37,975	(*)	10,522	16,496	*10,419*	*99.59*	11
56,363	12,594	10,390	(1)	10,390	4,128	27,236	13,113	5,036	66,873	(*)	29,835	31,364	*14,249*	*110.56*	12
(*)	1,805	2,135	(1)	2,135	936	5,805	1,549	2,142	10,334	(*)	4,290	6,741	*14,367*	*162.31*	13
(*)	10,789	8,255	(1)	8,255	3,192	21,431	11,564	2,894	56,539	(*)	25,545	24,623	*14,242*	*98.06*	14
64,066	20,443	28,691	(1)	28,691	6,780	59,394	7,771	14,594	102,010	(*)	34,994	66,174	*5,419*	*112.02*	15
19,351	6,179	9,814	(1)	9,814	2,486	23,473	2,454	5,629	32,189	(*)	11,119	25,959	*4,516*	*121.98*	16
3,762	1,890	2,777	(1)	2,777	591	6,391	635	1,496	12,235	(*)	3,116	6,982	*4,445*	*118.62*	17
1,714	425	608	(1)	608	33	1,247	449	180	2,499	(*)	907	1,280	.....	.....	18
39,239	11,949	15,492	(1)	15,492	3,670	28,283	4,233	7,289	55,087	(*)	19,852	31,953	*7,143*	*102.58*	19
1,447	112	277	(1)	277	73	529	137	117	1,101	(*)	322	602	*4,786*	*57.36*	20
171	42	110	(1)	110	30	115	162	45	331	(*)	234	145	*12,833*	*173.42*	21
22,799	7,319	8,898	(1)	8,898	2,123	16,411	1,996	4,151	30,440	(*)	11,438	18,534	*9,359*	*88.06*	22
(*)	7,204	8,708	(1)	8,708	2,088	16,164	1,885	3,906	29,764	(*)	11,177	18,252	*9,407*	*88.15*	23
(*)	115	190	(1)	190	35	247	111	245	676	(*)	261	282	*6,000*	*80.00*	24
11,150	2,779	3,805	(1)	3,805	1,021	6,717	892	1,987	15,732	(*)	4,692	7,738	*6,057*	*126.29*	25
3,672	1,697	2,402	(1)	2,402	423	4,511	1,046	989	7,483	(*)	3,166	4,934	*5,166*	*123.41*	26
(*)	164	236	(1)	236	15	332	17	60	573	(*)	196	347	*2,004*	*113.72*	27
(*)	1,533	2,166	(1)	2,166	408	4,179	1,029	929	6,910	(*)	2,970	4,587	*6,039*	*124.38*	28
1,017	86	102	(1)	102	47	219	77	468	454	10	210	266	*48,871*	*3,688.41*	29
92	7	.....	(1)	.....	1	9	.....	22	26	2	8	10	(*)	(*)	30
6	2	.....	(1)	.....	1	8	.....	22	15	2	3	9	(*)	(*)	31
866	77	102	(1)	102	45	202	77	423	413	6	199	247	(*)	(*)	32
53	.....	.....	(1)	.....	.....	.....	.....	1	.....	.....	.....	.....	(*)	(*)	33
48	.....	.....	(1)	.....	.....	.....	.....	1	.....	.....	.....	.....	(*)	(*)	34
.....	.....	.....	(1)	.....	.....	.....	.....	.....	.....	.....	.....	.....	(*)	(*)	35
.....	.....	.....	(1)	.....	.....	.....	.....	.....	.....	.....	.....	.....	(*)	(*)	36
(*)	.....	.....	(1)	.....	.....	.....	.....	.....	.....	.....	.....	.....	(*)	(*)	37
(*)	.....	.....	(1)	.....	.....	.....	.....	.....	.....	.....	.....	.....	(*)	(*)	38
.....	.....	.....	(1)	.....	.....	.....	.....	.....	.....	.....	.....	.....	(*)	(*)	39
5	.....	.....	(1)	.....	.....	.....	.....	.....	.....	.....	.....	.....	(*)	(*)	40
(*)	.....	.....	(1)	.....	.....	.....	.....	.....	.....	.....	.....	.....	(*)	(*)	41
(*)	.....	.....	(1)	.....	.....	.....	.....	.....	.....	.....	.....	.....	(*)	(*)	42
986	86	102	(1)	102	47	219	77	467	454	(*)	210	266	(*)	(*)	43
91	7	.....	(1)	.....	1	9	.....	22	26	(*)	8	10	(*)	(*)	44
6	2	.....	(1)	.....	1	8	.....	22	15	(*)	3	9	(*)	(*)	45
841	77	102	(1)	102	45	202	77	423	413	(*)	199	247	(*)	(*)	46
48	.....	.....	(1)	.....	.....	.....	.....	.....	.....	(*)	.....	.....	(*)	(*)	47
48	.....	.....	(1)	.....	.....	.....	.....	.....	.....	(*)	.....	.....	(*)	(*)	48
.....	.....	.....	(1)	.....	.....	.....	.....	.....	.....	(*)	.....	.....	(*)	(*)	49
.....	.....	.....	(1)	.....	.....	.....	.....	.....	.....	(*)	.....	.....	(*)	(*)	50
(*)	.....	.....	(1)	.....	.....	.....	.....	.....	.....	(*)	.....	.....	(*)	(*)	51
(*)	.....	.....	(1)	.....	.....	.....	.....	.....	.....	(*)	.....	.....	(*)	(*)	52
.....	.....	.....	(1)	.....	.....	.....	.....	.....	.....	(*)	.....	.....	(*)	(*)	53
.....	.....	.....	(1)	.....	.....	.....	.....	.....	.....	(*)	.....	.....	(*)	(*)	54
(*)	.....	.....	(1)	.....	.....	.....	.....	.....	.....	(*)	.....	.....	(*)	(*)	55
(*)	.....	.....	(1)	.....	.....	.....	.....	.....	.....	(*)	.....	.....	(*)	(*)	56
31	.....	.....	(1)	.....	.....	.....	.....	1	.....	(*)	.....	.....	(*)	(*)	57
1	.....	.....	(1)	.....	.....	.....	.....	.....	.....	(*)	.....	.....	(*)	(*)	58
.....	.....	.....	(1)	.....	.....	.....	.....	.....	.....	(*)	.....	.....	(*)	(*)	59
25	.....	.....	(1)	.....	.....	.....	.....	.....	.....	(*)	.....	.....	(*)	(*)	60
5	.....	.....	(1)	.....	.....	.....	.....	1	.....	(*)	.....	.....	(*)	(*)	61
.....	.....	.....	(1)	.....	.....	.....	.....	1	.....	(*)	.....	.....	(*)	(*)	62
.....	.....	.....	(1)	.....	.....	.....	.....	.....	.....	(*)	.....	.....	(*)	(*)	63
.....	.....	.....	(1)	.....	.....	.....	.....	.....	.....	(*)	.....	.....	(*)	(*)	64
(*)	.....	.....	(1)	.....	.....	.....	.....	.....	.....	(*)	.....	.....	(*)	(*)	65
(*)	.....	.....	(1)	.....	.....	.....	.....	.....	.....	(*)	.....	.....	(*)	(*)	66
.....	.....	.....	(1)	.....	.....	.....	.....	.....	.....	(*)	.....	.....	(*)	(*)	67
5	.....	.....	(1)	.....	.....	.....	.....	.....	.....	(*)	.....	.....	(*)	(*)	68
(*)	.....	.....	(1)	.....	.....	.....	.....	.....	.....	(*)	.....	.....	(*)	(*)	69
(*)	.....	.....	(1)	.....	.....	.....	.....	.....	.....	(*)	.....	.....	(*)	(*)	70
3,840,189	1,564,181	911,122	(1)	911,122	1,355,977	5,374,734	2,378,887	673,545	5,789,152	117,102	5,299,045	6,730,711	*8,447*	*82.33*	71
2,289,949	1,138,341	620,474	(1)	620,474	972,867	3,630,179	1,738,568	478,920	3,683,975	89,105	3,849,776	4,603,046	*8,086*	*83.70*	72
449,635	219,849	115,702	(1)	115,702	199,759	782,076	354,894	85,408	1,025,272	13,336	774,502	981,835	*12,540*	*81.74*	73
151,532	57,691	19,149	(1)	19,149	29,671	183,870	95,997	22,348	199,436	510	183,359	213,541	*96,407*	*99.94*	74
949,073	148,300	155,797	(1)	155,797	153,680	778,609	189,428	86,869	880,469	14,151	491,408	932,289	*5,552*	*70.42*	75
121,614	15,951	15,757	(1)	15,757	14,474	82,301	21,990	10,213	82,021	(*)	52,415	96,775	*7,194*	*86.65*	76
10,640	2,982	3,122	(1)	3,122	2,910	19,856	4,170	2,860	26,229	(*)	10,062	22,766	*7,856*	*65.07*	77
413,604	60,526	67,192	(1)	67,192	66,613	358,724	71,066	36,021	372,158	(*)	198,205	425,337	*6,688*	*65.43*	78
(*)	41,494	62,282	(1)	62,282	57,138	316,434	44,629	31,507	297,039	(*)	143,261	373,572	*5,882*	*61.20*	79
(*)	19,032	4,910	(1)	4,910	9,475	42,290	26,437	4,514	75,119	(*)	54,944	51,765	*14,356*	*89.52*	80
315,823	34,782	41,418	(1)	41,418	40,243	180,696	44,932	21,848	263,412	(*)	119,957	220,939	*3,741*	*71.03*	81
87,392	34,059	28,308	(1)	28,308	29,440	137,032	47,270	15,927	136,649	(*)	110,769	166,472	*5,898*	*74.09*	82
(*)	5,703	6,957	(1)	6,957	6,786	33,980	10,564	3,926	26,049	(*)	23,053	40,766	*5,707*	*70.85*	83
(*)	28,356	21,351	(1)	21,351	22,654	103,052	36,706	12,001	110,600	(*)	87,716	125,706	*6,165*	*75.20*	84

Table 21.—NUMBER OF FARMS, LAND IN FARMS, AND CROPLAND HARVESTED, CENSUSES OF 1950, 1945, AND 1940; WITH COLOR AND TENURE FOR THE SOUTH.

[Data in italics are based on reports for only a sample of farms. See text. 1950 Census data for farms, land in farms

	Region, division, State, color, and tenure	Number of farms			All land in farms (acres)						Cropland harvested		
								Average per farm			Farms reporting, 1949	Acres	
		1950	1945	1940	1950	1945	1940	1950	1945	1940		1949	1944
	SOUTH ATLANTIC—Continued												
	Virginia—Continued												
1	White operators, total	122,399	138,096	139,795	14,021,018	14,507,031	14,662,305	114.6	105.1	104.9	102,805	2,900,019	3,437,495
2	Full owners	93,586	104,523	94,580	9,762,047	10,151,881	9,573,336	104.3	97.1	101.2	75,915	1,776,820	2,239,085
3	Part owners	11,950	8,970	9,844	2,161,084	1,444,770	1,336,866	180.8	161.1	135.8	11,591	600,045	454,161
4	Managers	554	1,228	1,068	520,165	749,909	652,683	938.9	610.7	611.1	526	120,723	197,817
5	All tenants	16,309	23,375	34,303	1,577,722	2,160,471	3,099,420	96.7	92.4	90.4	14,773	402,431	546,432
6	Cash	1,887	6,534	6,999	178,291	407,985	539,607	94.5	62.4	77.1	1,413	41,229	80,517
7	Share-cash	372	146	311	51,110	19,921	29,713	137.4	136.4	95.5	356	17,973	6,795
8	Share	5,793	8,094	11,739	689,554	986,950	1,365,588	119.0	121.9	116.3	5,661	178,134	258,660
9	Crop-share	5,104	(*)	(*)	547,620	(*)	(*)	107.3	(*)	(*)	4,988	132,940	(*)
10	Livestock-share	689	(*)	(*)	141,934	(*)	(*)	206.0	(*)	(*)	673	45,194	(*)
11	Croppers	5,063	6,397	10,341	345,383	531,637	721,349	68.2	83.1	69.8	4,845	103,176	151,628
12	Other and unspecified	3,194	2,204	4,913	313,384	213,978	443,163	98.1	97.1	90.2	2,498	61,919	48,832
13	Other	731	(*)	(*)	70,366	(*)	(*)	96.3	(*)	(*)	527	11,616	(*)
14	Unspecified	2,463	(*)	(*)	243,018	(*)	(*)	98.7	(*)	(*)	1,971	50,303	(*)
15	Nonwhite operators, total	28,598	34,955	35,090	1,551,277	1,851,041	1,782,602	54.2	53.0	50.8	25,942	413,830	495,789
16	Full owners	14,752	19,860	18,930	742,462	913,253	837,914	50.3	46.0	44.3	12,468	148,340	209,389
17	Part owners	4,259	3,249	3,320	286,325	198,570	177,892	67.2	61.1	53.6	4,185	89,676	67,342
18	Managers	17	45	36	11,157	19,572	11,530	656.3	434.9	320.3	17	1,873	4,562
19	All tenants	9,570	11,801	12,804	511,333	719,646	755,266	53.4	61.0	59.0	9,272	173,941	214,496
20	Cash	573	1,482	1,574	32,708	75,841	84,796	57.1	51.2	53.9	495	9,084	16,659
21	Share-cash	95	47	80	4,915	2,220	7,140	51.7	47.2	89.2	94	2,152	902
22	Share	2,958	3,864	3,912	215,028	301,161	306,092	72.7	77.9	78.2	2,923	66,306	82,359
23	Crop-share	2,813	(*)	(*)	199,127	(*)	(*)	70.8	(*)	(*)	2,781	60,323	(*)
24	Livestock-share	145	(*)	(*)	15,901	(*)	(*)	109.7	(*)	(*)	142	5,983	(*)
25	Croppers	4,967	5,622	5,897	205,748	298,312	292,068	41.4	53.1	49.5	4,916	84,036	104,264
26	Other and unspecified	977	786	1,341	52,934	42,112	65,170	54.2	53.6	48.6	844	12,363	10,312
27	Other	256	(*)	(*)	10,939	(*)	(*)	42.7	(*)	(*)	203	1,773	(*)
28	Unspecified	721	(*)	(*)	41,995	(*)	(*)	58.2	(*)	(*)	641	10,590	(*)
	West Virginia												
29	All farm operators	81,434	97,600	99,282	8,214,626	8,719,579	8,908,803	100.9	89.3	89.7	71,152	1,218,239	1,489,919
30	Full owners	67,583	78,398	71,542	6,410,191	6,774,545	6,370,918	94.8	86.4	89.1	58,907	931,854	1,144,420
31	Part owners	5,280	4,398	4,783	882,062	676,778	610,270	167.1	153.9	127.6	5,090	148,510	130,029
32	Managers	218	417	378	116,150	176,410	157,451	532.8	423.0	416.5	206	27,510	46,087
33	All tenants	8,353	14,387	22,579	806,223	1,091,846	1,770,164	96.5	75.9	78.4	6,949	110,365	169,383
34	Cash	3,346	8,976	12,774	278,649	530,356	799,335	83.3	59.1	62.6	2,671	24,653	64,781
35	Share-cash	148	84	411	16,269	12,765	46,211	109.9	152.0	112.4	135	3,798	2,085
36	Share	970	1,820	3,206	139,746	214,334	351,581	144.1	117.8	109.7	919	35,834	48,522
37	Crop-share	763	(*)	(*)	100,453	(*)	(*)	131.7	(*)	(*)	716	26,903	(*)
38	Livestock-share	207	(*)	(*)	39,293	(*)	(*)	189.8	(*)	(*)	203	8,931	(*)
39	Croppers	625	642	1,123	79,487	85,451	150,047	127.2	133.1	133.6	562	13,518	18,523
40	Other and unspecified	3,264	2,865	5,065	292,072	248,940	422,990	89.5	86.9	83.5	2,662	32,562	35,472
41	Other	1,136	(*)	(*)	95,767	(*)	(*)	84.3	(*)	(*)	947	9,804	(*)
42	Unspecified	2,128	(*)	(*)	196,305	(*)	(*)	92.2	(*)	(*)	1,715	22,758	(*)
43	White operators, total	81,062	96,900	98,611	8,195,392	8,689,470	8,885,062	101.1	89.7	90.1	70,856	1,215,216	1,483,922
44	Full owners	67,310	77,875	71,146	6,397,895	6,754,928	6,355,867	95.1	86.7	89.3	58,694	929,998	1,141,026
45	Part owners	5,242	4,365	4,752	879,893	675,107	608,713	167.9	154.7	128.1	5,053	148,059	129,480
46	Managers	214	403	373	114,417	173,218	156,530	534.7	429.8	419.7	202	27,194	45,007
47	All tenants	8,296	14,257	22,340	803,187	1,086,217	1,763,952	96.8	76.2	79.0	6,907	109,965	168,329
48	Cash	3,313	8,894	12,584	276,899	527,311	797,220	83.6	59.3	63.4	2,649	24,497	64,512
49	Share-cash	148	84	411	16,269	12,765	46,211	109.9	152.0	112.4	135	3,798	2,085
50	Share	964	1,807	3,188	139,355	213,315	349,894	144.6	118.0	109.8	914	35,694	48,205
51	Crop-share	758	(*)	(*)	100,159	(*)	(*)	132.1	(*)	(*)	712	26,839	(*)
52	Livestock-share	206	(*)	(*)	39,196	(*)	(*)	190.3	(*)	(*)	202	8,855	(*)
53	Croppers	622	636	1,114	79,318	84,997	149,050	127.5	133.6	133.8	559	13,496	18,442
54	Other and unspecified	3,249	2,836	5,043	291,346	247,829	421,577	89.7	87.4	83.6	2,650	32,480	35,085
55	Other	1,131	(*)	(*)	95,377	(*)	(*)	84.7	(*)	(*)	943	9,767	(*)
56	Unspecified	2,118	(*)	(*)	195,969	(*)	(*)	92.5	(*)	(*)	1,707	22,713	(*)
57	Nonwhite operators, total	372	700	671	19,234	30,109	23,741	51.7	43.0	35.4	296	3,023	5,997
58	Full owners	273	523	396	12,296	19,617	15,051	45.0	37.5	38.0	213	1,856	3,394
59	Part owners	38	33	31	2,169	1,671	1,557	57.1	50.6	50.2	37	451	549
60	Managers	4	14	5	1,733	3,192	921	433.2	228.0	184.2	4	316	1,000
61	All tenants	57	130	239	3,036	5,629	6,212	53.3	43.3	26.0	42	400	1,054
62	Cash	33	82	190	1,750	3,045	2,115	53.0	37.1	11.1	22	156	269
63	Share-cash	.....	.....	.....	.....	.....	.....	.....	.....	.....	.....	.....	.....
64	Share	6	13	18	391	1,019	1,687	65.2	78.4	93.7	5	140	317
65	Crop-share	5	(*)	(*)	294	(*)	(*)	58.8	(*)	(*)	4	64	(*)
66	Livestock-share	1	(*)	(*)	97	(*)	(*)	97.0	(*)	(*)	1	76	(*)
67	Croppers	3	6	9	169	454	997	56.3	75.7	110.8	3	22	81
68	Other and unspecified	15	29	22	726	1,111	1,413	48.4	38.3	64.2	12	82	387
69	Other	5	(*)	(*)	390	(*)	(*)	78.0	(*)	(*)	4	37	(*)
70	Unspecified	10	(*)	(*)	336	(*)	(*)	33.6	(*)	(*)	8	45	(*)
	North Carolina												
71	All farm operators	288,508	287,412	278,276	19,317,927	18,617,932	18,845,338	67.0	64.8	67.7	266,953	5,782,407	6,126,001
72	Full owners	142,085	144,450	132,451	10,544,059	10,482,012	9,803,644	74.2	72.6	74.0	123,662	2,196,044	2,753,308
73	Part owners	35,422	19,835	21,784	3,148,340	1,646,468	1,740,095	88.9	83.0	79.9	34,649	1,048,497	612,029
74	Managers	516	550	565	385,359	294,573	315,676	746.8	535.6	558.7	477	74,863	79,099
75	All tenants	110,485	122,577	123,476	5,240,179	6,194,879	6,985,923	47.4	50.5	56.6	108,165	2,463,003	2,681,565
76	Cash	4,341	7,822	10,720	278,984	500,661	664,408	64.3	64.0	62.0	3,895	81,945	149,265
77	Share-cash	1,462	949	1,113	85,419	61,916	70,792	58.4	65.2	63.6	1,440	42,409	22,105
78	Share	38,805	40,481	41,337	2,234,467	2,546,904	2,914,601	57.6	62.9	70.5	38,317	972,286	999,561
79	Crop-share	38,091	(*)	(*)	2,169,981	(*)	(*)	57.0	(*)	(*)	37,619	949,575	(*)
80	Livestock-share	714	(*)	(*)	64,486	(*)	(*)	90.3	(*)	(*)	698	22,711	(*)
81	Croppers	57,457	62,687	60,300	2,128,450	2,536,619	2,689,304	37.0	40.5	44.6	56,809	1,203,404	1,300,202
82	Other and unspecified	8,420	10,638	10,006	512,859	548,779	646,818	61.0	51.6	64.6	7,704	162,959	210,432
83	Other	1,640	(*)	(*)	9,5138	(*)	(*)	58.0	(*)	(*)	1,461	27,589	(*)
84	Unspecified	6,780	(*)	(*)	417,721	(*)	(*)	61.6	(*)	(*)	6,243	135,370	(*)

See footnotes at end of table.

SPECIFIED CLASSES OF LAND ACCORDING TO USE AND VALUE OF FARMS, CENSUS OF 1950; BY TENURE OF OPERATOR BY DIVISIONS AND STATES—Continued

and land use, by color and tenure of operator, for the Northern and Western States, are shown in State Table 14 of Volume I]

Cropland harvested—Continued	Cropland used only for pasture, 1949 (acres)	Cropland not harvested and not pastured, 1949 (acres)			Woodland pastured, 1949 (acres)	Woodland not pastured, 1949 (acres)	Other pasture (not cropland and not woodland), 1949 (acres)	Other land (house lots, roads, wasteland, etc.), 1949 (acres)	Cropland, total, 1949 (acres)	Land pastured, total, 1949		Woodland, total, 1949 (acres)	Value of farms (land and buildings), 1950 (dollars)		
Acres—Continued		Total	Cultivated summer fallow[1]	Other						Farms reporting	Acres		Average per farm	Average per acre	
1939															
3,369,708	1,481,676	774,205	(1)	774,205	1,252,977	4,717,348	2,299,145	595,648	5,155,900	(*)	5,033,798	5,970,325	9,754	84.28	1
2,098,098	1,090,103	546,495	(1)	546,495	918,685	3,298,728	1,692,908	438,308	3,413,418	(*)	3,701,696	4,217,413	8,817	85.08	2
387,687	206,828	95,040	(1)	95,040	181,596	664,068	340,785	72,722	901,913	(*)	729,209	845,664	15,411	83.34	3
148,679	56,803	18,024	(1)	18,024	29,474	179,901	94,775	20,465	195,550	(*)	181,052	209,375	97,646	100.83	4
735,244	127,942	114,646	(1)	114,646	123,222	574,651	170,677	64,153	645,019	(*)	421,841	697,873	6,966	74.10	5
102,912	15,183	13,574	(1)	13,574	13,014	65,218	21,520	8,553	69,986	(*)	49,717	78,232	8,756	101.55	6
9,078	2,894	2,700	(1)	2,700	2,699	18,158	4,009	2,677	23,567	(*)	9,602	20,857	9,054	66.05	7
334,136	51,746	50,864	(1)	50,864	53,577	265,314	63,192	26,727	280,744	(*)	168,515	318,891	7,995	66.94	8
(*)	33,316	46,545	(1)	46,545	45,110	229,703	37,448	22,558	212,801	(*)	115,874	274,813	6,946	62.02	9
(*)	18,430	4,319	(1)	4,319	8,467	35,611	25,744	4,169	67,943	(*)	52,641	44,078	16,079	90.96	10
214,236	26,558	23,999	(1)	23,999	27,841	113,752	37,367	12,690	153,733	(*)	91,766	141,593	5,029	75.65	11
74,882	31,561	23,509	(1)	23,509	26,091	112,209	44,589	13,506	116,989	(*)	102,241	138,300	6,740	75.93	12
(*)	5,203	5,662	(1)	5,662	6,264	27,976	10,300	3,345	22,481	(*)	21,767	34,240	6,236	71.70	13
(*)	26,358	17,847	(1)	17,847	19,827	84,233	34,289	10,161	94,508	(*)	80,474	104,060	6,920	77.40	14
470,481	82,505	136,917	(1)	136,917	103,000	657,386	79,742	77,897	633,252	(*)	265,247	760,386	3,434	63.93	15
191,851	48,238	73,979	(1)	73,979	54,182	331,451	45,660	40,612	270,557	(*)	148,080	385,633	3,323	65.42	16
61,948	13,021	20,662	(1)	20,662	18,163	118,008	14,109	12,686	123,359	(*)	45,293	136,171	4,342	68.44	17
2,853	888	1,125	(1)	1,125	197	3,969	1,222	1,883	3,886	(*)	2,307	4,166	26,108	34.89	18
213,829	20,358	41,151	(1)	41,151	30,458	203,958	18,751	22,716	235,450	(*)	69,567	234,416	3,190	59.61	19
18,702	768	2,183	(1)	2,183	1,460	17,083	470	1,660	12,035	(*)	2,698	18,543	2,771	35.31	20
1,562	88	422	(1)	422	211	1,698	161	183	2,662	(*)	460	1,909	3,407	56.72	21
79,468	8,780	16,328	(1)	16,328	13,036	93,410	7,874	9,294	91,414	(*)	29,690	106,446	4,123	60.23	22
(*)	8,178	15,737	(1)	15,737	12,028	86,731	7,181	8,949	84,238	(*)	27,387	98,759	3,923	58.67	23
(*)	602	591	(1)	591	1,008	6,679	693	345	7,176	(*)	2,303	7,687	7,464	78.72	24
101,587	8,224	17,419	(1)	17,419	12,402	66,944	7,565	9,158	109,679	(*)	28,191	79,346	2,630	63.65	25
12,510	2,498	4,799	(1)	4,799	3,349	24,823	2,681	2,421	19,660	(*)	8,528	28,172	3,329	64.45	26
(*)	500	1,295	(1)	1,295	522	6,004	264	581	3,568	(*)	1,286	6,526	2,588	66.07	27
(*)	1,998	3,504	(1)	3,504	2,827	18,819	2,417	1,840	16,092	(*)	7,242	21,646	3,674	63.93	28
1,564,754	786,927	348,515	(1)	348,515	1,206,421	1,990,494	2,325,744	338,286	2,353,681	71,594	4,319,092	3,196,915	5,793	58.74	29
1,132,834	626,731	271,940	(1)	271,940	944,018	1,563,322	1,808,329	263,997	1,830,525	59,951	3,379,078	2,507,340	5,534	59.00	30
124,057	78,875	26,332	(1)	26,332	129,428	168,047	303,629	27,241	253,717	4,924	511,932	297,475	9,111	56.88	31
39,719	9,180	1,328	(1)	1,328	20,328	19,959	33,382	4,463	38,018	185	62,890	40,287	55,915	102.92	32
268,144	72,141	48,915	(1)	48,915	112,647	239,166	180,404	42,585	231,421	6,534	365,192	351,813	4,673	51.06	33
97,115	23,808	20,205	(1)	20,205	44,629	106,494	41,856	17,004	68,666	(*)	110,293	151,123	3,561	47.29	34
5,793	2,262	798	(1)	798	1,812	2,619	4,216	764	6,858	(*)	8,290	4,431	7,808	83.38	35
84,766	13,949	6,953	(1)	6,953	13,606	29,251	34,999	5,154	56,736	(*)	62,554	42,857	8,121	58.72	36
(*)	9,390	5,714	(1)	5,714	9,759	22,524	22,537	3,626	42,007	(*)	41,686	32,283	7,191	55.79	37
(*)	4,559	1,239	(1)	1,239	3,847	6,727	12,462	1,528	14,729	(*)	20,868	10,574	11,607	66.88	38
28,281	8,164	3,059	(1)	3,059	10,081	17,987	24,028	2,650	24,741	(*)	42,273	28,068	7,018	48.76	39
52,189	23,958	17,900	(1)	17,900	42,519	82,815	75,305	17,013	74,420	(*)	141,782	125,334	4,118	49.36	40
(*)	7,984	5,510	(1)	5,510	13,897	28,212	24,962	5,398	23,298	(*)	46,843	42,109	3,266	42.83	41
(*)	15,974	12,390	(1)	12,390	28,622	54,603	50,343	11,615	51,122	(*)	94,939	83,225	4,658	52.95	42
1,559,503	784,773	347,803	(1)	347,803	1,204,062	1,985,892	2,320,753	336,893	2,347,792	(*)	4,309,588	3,189,954	5,800	58.72	43
1,129,827	625,064	271,451	(1)	271,451	942,622	1,560,060	1,805,615	263,085	1,826,513	(*)	3,373,301	2,502,682	5,541	48.99	44
123,610	78,792	26,286	(1)	26,286	129,009	167,786	302,812	27,149	253,137	(*)	510,613	296,795	9,134	56.81	45
39,312	9,172	1,298	(1)	1,298	20,234	19,899	32,253	4,367	37,664	(*)	61,659	40,133	55,523	102.96	46
266,754	71,745	48,768	(1)	48,768	112,197	238,147	180,073	42,292	230,478	(*)	364,015	350,344	4,686	51.10	47
96,629	23,657	20,162	(1)	20,162	44,419	105,662	41,650	16,852	68,316	(*)	109,726	150,081	3,573	47.33	48
5,793	2,262	798	(1)	798	1,812	2,619	4,216	764	6,858	(*)	8,290	4,431	7,808	83.38	49
84,263	13,800	6,949	(1)	6,949	13,600	29,227	34,949	5,136	56,443	(*)	62,349	42,827	8,121	58.72	50
(*)	9,260	5,710	(1)	5,710	9,753	22,500	22,487	3,610	41,809	(*)	41,500	32,253	7,191	55.79	51
(*)	4,540	1,239	(1)	1,239	3,847	6,727	12,462	1,526	14,634	(*)	20,849	10,574	11,607	66.88	52
28,029	8,144	2,997	(1)	2,997	10,041	17,987	24,018	2,635	24,637	(*)	42,203	28,028	7,018	48.76	53
52,040	23,882	17,862	(1)	17,862	42,325	82,652	75,240	16,905	74,224	(*)	141,447	124,977	4,122	49.39	54
(*)	7,919	5,487	(1)	5,487	13,778	28,095	24,937	5,394	23,173	(*)	46,684	41,873	3,253	42.89	55
(*)	15,963	12,375	(1)	12,375	28,547	54,557	50,303	11,511	51,051	(*)	94,813	83,104	4,669	52.90	56
5,251	2,154	712	(1)	712	2,359	4,602	4,991	1,393	5,889	(*)	9,504	6,961	3,980	64.84	57
3,007	1,667	489	(1)	489	1,396	3,262	2,714	912	4,012	(*)	5,777	4,658	3,204	64.72	58
447	83	46	(1)	46	419	261	817	92	580	(*)	1,319	680	6,335	72.82	59
407	8	30	(1)	30	94	60	1,129	96	354	(*)	1,231	154	130,000	100.00	60
1,390	396	147	(1)	147	450	1,019	331	293	943	(*)	1,177	1,469	2,838	43.66	61
486	151	43	(1)	43	210	832	206	152	350	(*)	567	1,042	2,554	43.08	62
.....	.....	.....	(1)	.....	.....	.....	.....	.....	.....	(*)	.....	.....	.....	.....	63
503	149	4	(1)	4	6	24	50	18	293	(*)	205	30	.....	.....	64
(*)	130	4	(1)	4	6	24	50	16	198	(*)	186	30	.....	.....	65
(*)	19	.....	(1)	.....	.....	.....	.....	2	95	(*)	19	.....	.....	.....	66
252	20	62	(1)	62	40	.....	10	15	104	(*)	70	40	.....	.....	67
149	76	38	(1)	38	194	163	65	108	196	(*)	335	357	3,500	44.68	68
(*)	65	23	(1)	23	119	117	25	4	125	(*)	209	236	4,500	38.79	69
(*)	11	15	(1)	15	75	46	40	104	71	(*)	126	121	1,500	500.00	70
6,125,386	732,664	1,183,324	(1)	1,183,324	1,422,819	8,273,353	1,057,154	866,216	7,698,395	169,899	3,212,637	9,696,172	6,486	98.71	71
2,685,101	481,918	714,667	(1)	714,667	934,818	4,985,408	733,747	497,457	3,392,629	105,045	2,150,483	5,920,226	6,530	89.97	72
640,045	114,714	179,268	(1)	179,268	221,754	1,306,147	149,110	128,850	1,342,479	23,998	485,578	1,527,901	8,274	95.75	73
76,787	21,841	16,908	(1)	16,908	22,577	206,691	22,782	19,697	113,612	419	67,200	229,268	73,898	110.13	74
2,723,453	114,191	272,481	(1)	272,481	243,670	1,775,107	151,515	220,212	2,849,675	40,437	509,376	2,018,777	5,558	117.80	75
183,652	7,807	18,285	(1)	18,285	16,375	133,540	9,449	11,583	108,037	(*)	33,631	149,915	5,678	86.95	76
30,572	1,365	3,990	(1)	3,990	4,460	27,827	2,128	3,240	47,764	(*)	7,953	32,287	5,737	120.10	77
1,039,404	47,939	129,225	(1)	129,225	109,992	815,005	65,520	94,500	1,149,450	(*)	223,451	924,997	6,149	106.99	78
(*)	45,463	125,403	(1)	125,403	104,727	789,964	62,655	92,194	1,120,441	(*)	212,845	894,691	6,092	106.94	79
(*)	2,476	3,822	(1)	3,822	5,265	25,041	2,865	2,306	29,009	(*)	10,606	30,306	9,192	108.65	80
1,283,081	39,462	86,277	(1)	86,277	71,438	592,600	47,358	87,911	1,329,143	(*)	158,258	664,038	5,168	140.71	81
186,744	17,618	34,704	(1)	34,704	41,405	206,135	27,060	22,978	215,281	(*)	86,083	247,540	5,371	87.49	82
(*)	3,101	6,009	(1)	6,009	9,657	38,447	5,951	4,384	36,699	(*)	18,709	48,104	4,404	76.19	83
(*)	14,517	28,695	(1)	28,695	31,748	167,688	21,109	18,594	178,582	(*)	67,374	199,436	5,621	90.19	84

Table 21.—NUMBER OF FARMS, LAND IN FARMS, AND CROPLAND HARVESTED, CENSUSES OF 1950, 1945, AND 1940; WITH COLOR AND TENURE FOR THE SOUTH.

[Data in italics are based on reports for only a sample of farms. See text. 1950 Census data for farms, land in farms

	Region, division, State, color, and tenure	Number of farms			All land in farms (acres)						Cropland harvested		
								Average per farm			Farms reporting, 1949	Acres	
		1950	1945	1940	1950	1945	1940	1950	1945	1940		1949	1944
	SOUTH ATLANTIC—Continued												
	North Carolina—Continued												
1	White operators, total	215,956	213,139	218,008	16,191,079	15,308,271	15,986,949	75.0	71.8	73.3	196,208	4,269,730	4,569,688
2	Full owners	127,105	128,693	118,514	9,824,031	9,724,593	9,130,362	77.3	75.6	77.0	109,815	1,977,736	2,490,883
3	Part owners	26,888	15,751	17,476	2,698,219	1,438,861	1,531,103	100.4	91.4	87.6	26,208	859,532	519,168
4	Managers	495	532	536	376,112	286,496	303,431	759.8	538.5	566.1	457	72,350	76,664
5	All tenants	61,468	68,163	81,482	3,292,717	3,858,321	5,022,053	53.6	56.6	61.6	59,728	1,360,112	1,482,973
6	Cash	3,083	5,521	8,339	211,680	351,140	533,528	68.7	63.6	64.0	2,710	57,511	98,620
7	Share-cash	861	669	784	56,923	45,525	51,155	66.1	68.0	65.2	843	24,477	15,191
8	Share	24,671	26,232	31,338	1,516,994	1,762,104	2,296,568	61.5	67.2	73.3	24,308	610,007	639,908
9	Crop-share	24,171	(*)	(*)	1,467,235	(*)	(*)	60.7	(*)	(*)	23,824	593,021	(*)
10	Livestock-share	500	(*)	(*)	49,759	(*)	(*)	99.5	(*)	(*)	484	16,986	(*)
11	Croppers	26,939	28,577	33,497	1,106,324	1,299,134	1,638,248	41.1	45.5	48.9	26,530	556,520	589,694
12	Other and unspecified	5,914	7,164	7,524	400,796	400,418	502,554	67.8	55.9	66.8	5,337	111,597	139,560
13	Other	1,147	(*)	(*)	71,660	(*)	(*)	62.5	(*)	(*)	1,009	18,505	(*)
14	Unspecified	4,767	(*)	(*)	329,136	(*)	(*)	69.0	(*)	(*)	4,328	93,092	(*)
15	Nonwhite operators, total	72,552	74,273	60,268	3,126,858	3,309,661	2,858,389	43.1	44.6	47.4	70,745	1,512,677	1,556,313
16	Full owners	14,980	15,757	13,937	720,028	757,419	673,282	48.1	48.1	48.3	13,847	218,308	262,425
17	Part owners	8,534	4,084	4,308	450,121	207,607	208,992	52.7	50.8	48.5	8,441	188,965	92,861
18	Managers	21	18	29	9,247	8,077	12,245	440.3	448.7	422.2	20	2,513	2,435
19	All tenants	49,017	54,414	41,994	1,947,462	2,336,558	1,963,870	39.7	42.9	46.8	48,437	1,102,891	1,198,592
20	Cash	1,258	2,301	2,381	67,304	149,521	130,880	53.5	65.0	55.0	1,185	24,434	50,645
21	Share-cash	601	280	329	28,496	16,391	19,637	47.4	58.5	59.7	597	17,932	6,914
22	Share	14,134	14,249	9,999	717,473	784,800	618,033	50.8	55.1	61.8	14,009	362,279	359,653
23	Crop-share	13,920	(*)	(*)	702,746	(*)	(*)	50.5	(*)	(*)	13,795	356,554	(*)
24	Livestock-share	214	(*)	(*)	14,727	(*)	(*)	68.8	(*)	(*)	214	5,725	(*)
25	Croppers	30,518	34,110	26,803	1,022,126	1,237,485	1,051,056	33.5	36.3	39.2	30,279	646,884	710,508
26	Other and unspecified	2,506	3,474	2,482	112,063	148,361	144,264	44.7	42.7	58.1	2,367	51,362	70,872
27	Other	493	(*)	(*)	23,478	(*)	(*)	47.6	(*)	(*)	452	9,084	(*)
28	Unspecified	2,013	(*)	(*)	88,585	(*)	(*)	44.0	(*)	(*)	1,915	42,278	(*)
	South Carolina												
29	All farm operators	139,364	147,745	137,558	11,878,793	11,021,623	11,238,697	85.2	74.6	81.7	129,967	3,959,822	4,149,321
30	Full owners	59,282	59,757	50,643	6,148,572	6,041,732	5,169,542	103.7	101.1	102.1	51,743	1,471,677	1,804,927
31	Part owners	16,495	7,486	9,224	2,339,405	918,769	1,111,485	141.8	122.7	120.5	16,122	842,380	344,821
32	Managers	401	473	507	585,426	501,496	656,701	1,459.9	1,060.2	1,295.3	374	83,842	90,493
33	All tenants	63,186	80,029	77,184	2,805,390	3,559,626	4,300,969	44.4	44.5	55.7	61,728	1,561,923	1,909,080
34	Cash	8,308	15,857	15,928	522,308	926,852	932,588	62.9	58.5	58.6	7,823	213,882	383,004
35	Share-cash	1,190	682	914	56,321	37,304	56,281	47.3	54.7	61.6	1,181	34,561	18,133
36	Share	18,724	18,878	15,496	919,985	970,930	970,453	49.1	51.4	62.6	18,539	523,060	500,207
37	Crop-share	18,411	(*)	(*)	901,093	(*)	(*)	48.9	(*)	(*)	18,232	512,446	(*)
38	Livestock-share	313	(*)	(*)	18,892	(*)	(*)	60.4	(*)	(*)	307	10,614	(*)
39	Croppers	29,478	38,116	33,474	966,968	1,303,181	1,410,878	32.8	34.2	42.1	29,105	665,438	853,813
40	Other and unspecified	5,486	6,496	11,372	339,808	321,359	930,769	61.9	49.5	81.8	5,080	124,982	153,923
41	Other	2,282	(*)	(*)	135,960	(*)	(*)	59.6	(*)	(*)	2,127	47,727	(*)
42	Unspecified	3,204	(*)	(*)	203,848	(*)	(*)	63.6	(*)	(*)	2,953	77,255	(*)
43	White operators, total	78,022	78,609	76,251	9,316,365	8,202,993	8,456,860	119.4	104.4	110.9	69,860	2,531,430	2,593,125
44	Full owners	45,442	45,336	37,498	5,441,145	5,314,777	4,545,594	119.7	117.2	121.2	38,635	1,211,611	1,516,083
45	Part owners	9,338	3,944	5,285	1,978,177	768,389	936,227	211.8	194.8	177.1	9,003	653,369	266,786
46	Managers	385	455	478	569,918	489,161	641,354	1,480.3	1,075.1	1,341.7	360	81,980	86,379
47	All tenants	22,857	28,874	32,990	1,327,125	1,630,666	2,333,685	58.1	56.5	70.7	21,862	584,470	723,877
48	Cash	3,494	6,104	6,824	298,311	454,703	564,543	85.4	74.5	82.7	3,098	94,988	155,822
49	Share-cash	483	340	479	26,819	18,586	37,013	55.5	54.7	77.3	477	13,694	8,656
50	Share	7,628	9,026	9,452	438,289	526,285	651,831	57.5	58.3	69.0	7,521	210,800	238,081
51	Crop-share	7,482	(*)	(*)	427,319	(*)	(*)	57.1	(*)	(*)	7,381	205,323	(*)
52	Livestock-share	146	(*)	(*)	10,970	(*)	(*)	75.1	(*)	(*)	140	5,477	(*)
53	Croppers	8,713	10,722	11,413	357,670	467,829	588,643	41.1	43.6	51.6	8,516	203,081	255,458
54	Other and unspecified	2,539	2,682	4,822	206,036	163,263	491,655	81.1	60.9	102.0	2,250	61,907	65,860
55	Other	945	(*)	(*)	77,001	(*)	(*)	81.5	(*)	(*)	828	20,581	(*)
56	Unspecified	1,594	(*)	(*)	129,035	(*)	(*)	81.0	(*)	(*)	1,422	41,326	(*)
57	Nonwhite operators, total	61,342	69,136	61,307	2,562,428	2,818,630	2,781,837	41.8	40.8	45.4	60,107	1,428,392	1,556,196
58	Full owners	13,840	14,421	13,145	707,427	726,955	623,948	51.1	50.4	47.5	13,108	260,066	288,844
59	Part owners	7,157	3,542	3,939	361,228	150,380	175,258	50.5	42.5	44.5	7,119	189,011	78,035
60	Managers	16	18	29	15,508	12,335	15,347	969.3	685.3	529.2	14	1,862	4,114
61	All tenants	40,329	51,155	44,194	1,478,265	1,928,960	1,967,284	36.7	37.7	44.5	39,866	977,453	1,185,203
62	Cash	4,814	9,753	9,104	223,997	472,149	368,045	46.5	48.4	40.4	4,725	118,894	227,182
63	Share-cash	707	342	435	29,502	18,718	19,268	41.7	54.7	44.3	704	20,867	9,477
64	Share	11,096	9,852	6,044	481,696	444,645	318,622	43.4	45.1	52.7	11,018	312,260	262,126
65	Crop-share	10,929	(*)	(*)	473,774	(*)	(*)	43.4	(*)	(*)	10,851	307,123	(*)
66	Livestock-share	167	(*)	(*)	7,922	(*)	(*)	47.4	(*)	(*)	167	5,137	(*)
67	Croppers	20,765	27,394	22,061	609,298	835,352	822,235	29.3	30.5	37.3	20,589	462,357	598,355
68	Other and unspecified	2,947	3,814	6,550	133,772	158,096	439,114	45.4	41.5	67.0	2,830	63,075	88,063
69	Other	1,337	(*)	(*)	58,959	(*)	(*)	44.1	(*)	(*)	1,299	27,146	(*)
70	Unspecified	1,610	(*)	(*)	74,813	(*)	(*)	46.5	(*)	(*)	1,531	35,929	(*)
	Georgia												
71	All farm operators	198,191	225,897	216,033	25,751,055	23,675,612	23,683,631	129.9	104.8	109.6	176,610	7,098,147	7,824,189
72	Full owners	95,908	96,134	76,103	14,076,111	12,350,114	9,942,312	146.8	128.5	130.6	79,121	2,775,827	3,051,231
73	Part owners	16,619	7,217	9,078	3,758,030	1,395,530	1,623,944	226.1	193.4	178.9	15,899	1,116,200	444,693
74	Managers	844	1,008	1,002	1,453,524	1,136,910	1,027,417	1,722.2	1,127.9	1,025.4	759	207,400	280,032
75	All tenants	84,820	121,538	129,850	6,463,390	8,793,058	11,089,958	76.2	72.3	85.4	80,831	2,998,720	4,048,233
76	Cash	14,276	28,434	27,952	1,426,377	2,661,921	2,832,263	99.9	93.6	101.3	12,959	485,209	900,256
77	Share-cash	608	408	430	79,745	32,919	51,132	131.2	80.7	118.9	593	32,011	14,136
78	Share	19,628	20,179	22,801	1,609,661	1,639,057	2,043,649	82.0	81.2	89.6	18,952	719,868	655,924
79	Crop-share	17,906	(*)	(*)	1,403,244	(*)	(*)	78.4	(*)	(*)	17,285	630,482	(*)
80	Livestock-share	1,722	(*)	(*)	206,417	(*)	(*)	119.9	(*)	(*)	1,667	89,386	(*)
81	Croppers	41,194	59,678	60,934	2,490,519	3,454,503	4,220,835	60.5	57.9	69.3	40,261	1,481,882	2,078,246
82	Other and unspecified	9,114	12,839	17,733	857,088	1,004,658	1,942,079	94.0	78.3	109.5	8,066	279,750	399,671
83	Other	4,266	(*)	(*)	400,187	(*)	(*)	93.8	(*)	(*)	3,854	129,458	(*)
84	Unspecified	4,848	(*)	(*)	456,901	(*)	(*)	94.2	(*)	(*)	4,212	150,292	(*)

See footnotes at end of table.

SPECIFIED CLASSES OF LAND ACCORDING TO USE AND VALUE OF FARMS, CENSUS OF 1950; BY TENURE OF OPERATOR BY DIVISIONS AND STATES—Continued

and land use, by color and tenure of operator, for the Northern and Western States, are shown in State Table 14 of Volume I]

Cropland harvested—Continued	Cropland used only for pasture, 1949 (acres)	Cropland not harvested and not pastured, 1949 (acres)			Woodland pastured, 1949 (acres)	Woodland not pastured, 1949 (acres)	Other pasture (not cropland and not woodland) 1949 (acres)	Other land (house lots, roads, wasteland, etc.), 1949 (acres)	Cropland, total, 1949 (acres)	Land pastured, total, 1949		Woodland, total, 1949 (acres)	Value of farms (land and buildings), 1950 (dollars)		
Acres—Continued		Total	Cultivated summer fallow[1]	Other						Farms reporting	Acres		Average per farm	Average per acre	
1939															
4,853,050	681,480	1,026,474	(1)	1,026,474	1,312,960	7,171,855	997,792	730,788	5,977,684	(*)	2,992,232	8,484,815	7,125	97.32	1
2,452,363	464,820	667,655	(1)	667,655	896,384	4,643,825	713,347	460,264	3,110,211	(*)	2,074,551	5,540,209	6,846	90.63	2
545,593	106,861	154,672	(1)	154,672	205,158	1,122,108	140,738	109,150	1,121,065	(*)	452,757	1,327,266	9,457	96.38	3
72,685	20,384	16,220	(1)	16,220	22,418	202,619	22,653	19,468	108,954	(*)	65,455	225,037	74,811	110.29	4
1,782,409	89,415	187,927	(1)	187,927	189,000	1,203,303	121,054	141,906	1,637,454	(*)	399,469	1,392,303	5,215	116.72	5
138,921	6,596	14,494	(1)	14,494	14,271	101,904	7,861	9,043	78,601	(*)	28,728	116,175	6,424	94.61	6
21,097	1,187	3,087	(1)	3,087	3,964	19,734	1,871	2,603	28,751	(*)	7,022	23,698	6,304	117.61	7
781,639	38,321	92,158	(1)	92,158	86,850	568,156	53,817	67,685	740,486	(*)	178,988	655,006	6,683	108.94	8
(*)	36,131	89,311	(1)	89,311	82,421	549,488	51,338	65,525	718,463	(*)	169,890	631,909	6,606	108.80	9
(*)	2,190	2,847	(1)	2,847	4,429	18,668	2,479	2,160	22,023	(*)	9,098	23,097	10,357	113.43	10
706,439	27,832	50,297	(1)	50,297	48,337	345,692	32,683	44,963	634,649	(*)	108,852	394,029	5,797	141.49	11
134,313	15,479	27,891	(1)	27,891	35,578	167,817	24,822	17,612	154,967	(*)	75,879	203,395	6,001	88.05	11
(*)	2,749	4,877	(1)	4,877	7,379	29,334	5,507	3,309	26,131	(*)	15,635	36,713	5,152	81.52	13
(*)	12,730	23,014	(1)	23,014	28,199	138,483	19,315	14,303	128,836	(*)	60,244	166,682	6,226	89.62	14
1,272,336	51,184	156,850	(1)	156,850	109,859	1,101,498	59,362	135,428	1,720,711	(*)	220,405	1,211,357	4,524	106.03	15
232,738	17,098	47,012	(1)	47,012	38,434	341,583	20,400	37,193	282,418	(*)	75,932	380,017	3,914	81.29	16
94,452	7,853	24,596	(1)	24,596	16,596	184,039	8,372	19,700	221,414	(*)	32,821	200,635	4,746	92.18	17
4,102	1,457	688	(1)	688	159	4,072	129	229	4,658	(*)	1,745	4,231	15,175	76.13	18
941,044	24,776	84,554	(1)	84,554	54,670	571,804	30,461	78,306	1,212,221	(*)	109,907	626,474	4,685	119.75	19
44,731	1,211	3,791	(1)	3,791	2,104	31,636	1,588	2,540	29,436	(*)	4,903	33,740	3,641	62.56	20
9,475	178	903	(1)	903	496	8,093	257	637	19,013	(*)	931	8,589	4,808	125.84	21
257,765	9,618	37,067	(1)	37,067	23,142	246,849	11,703	26,815	408,964	(*)	44,463	269,991	5,139	103.47	22
(*)	9,332	36,092	(1)	36,092	22,306	240,476	11,317	26,669	401,978	(*)	42,955	262,782	5,127	103.70	23
(*)	286	975	(1)	975	836	6,373	386	146	6,986	(*)	1,508	7,209	5,982	90.43	24
576,642	11,630	35,980	(1)	35,980	23,101	246,908	14,675	42,948	694,494	(*)	49,406	270,009	4,589	138.74	25
52,431	2,139	6,813	(1)	6,813	5,827	38,318	2,238	5,366	60,314	(*)	10,204	44,145	3,724	85.20	26
(*)	352	1,132	(1)	1,132	2,278	9,113	444	1,075	10,568	(*)	3,074	11,391	2,309	54.07	27
(*)	1,787	5,681	(1)	5,681	3,549	29,205	1,794	4,291	49,746	(*)	7,130	32,754	4,066	92.52	28
4,321,962	494,385	931,783	(1)	931,783	1,207,072	4,354,782	489,181	441,768	5,385,990	61,197	2,190,638	5,561,854	5,614	69.61	29
1,724,729	301,765	539,176	(1)	539,176	712,068	2,587,383	283,659	252,844	2,312,618	37,143	1,297,492	3,299,451	6,733	69.27	30
455,210	111,384	153,282	(1)	153,282	245,024	835,604	84,129	67,602	1,107,046	9,040	440,537	1,080,628	8,675	64.48	31
101,191	30,723	44,196	(1)	44,196	92,046	258,578	43,204	32,837	158,761	319	165,973	350,624	80,863	68.07	32
2,040,832	50,513	195,129	(1)	195,129	157,934	673,217	78,189	88,485	1,807,565	14,695	286,636	831,151	3,298	74.65	33
420,601	12,063	47,377	(1)	47,377	40,159	174,781	17,111	16,935	273,322	(*)	69,333	214,940	3,398	53.34	34
31,513	654	3,165	(1)	3,165	2,048	13,493	878	1,522	38,380	(*)	3,580	15,541	4,250	98.45	35
465,897	13,716	62,147	(1)	62,147	50,076	215,304	25,994	29,688	598,923	(*)	89,786	265,380	4,041	82.01	36
(*)	12,577	61,002	(1)	61,002	48,567	211,889	25,400	29,212	586,025	(*)	86,544	260,456	4,039	82.31	37
(*)	1,139	1,145	(1)	1,145	1,509	3,415	594	476	12,898	(*)	3,242	4,924	4,757	69.40	38
800,242	13,972	50,958	(1)	50,958	35,249	155,757	18,324	27,270	730,368	(*)	67,545	191,006	2,727	83.93	39
322,579	10,108	31,482	(1)	31,482	30,402	113,882	15,882	13,070	166,572	(*)	56,392	144,284	3,380	56.98	40
(*)	4,550	12,320	(1)	12,320	13,848	45,765	6,802	4,948	64,597	(*)	25,200	59,613	2,902	49.29	41
(*)	5,558	19,162	(1)	19,162	16,554	68,117	9,080	8,122	101,975	(*)	31,192	84,671	3,798	63.60	42
2,907,138	439,203	756,076	(1)	756,076	1,066,733	3,735,800	431,129	355,994	3,726,709	(*)	1,937,065	4,802,533	7,827	70.62	43
1,479,199	277,837	475,851	(1)	475,851	654,861	2,336,514	261,940	222,531	1,965,299	(*)	1,194,638	2,991,375	7,948	71.32	44
363,932	100,613	125,989	(1)	125,989	223,821	736,669	77,879	59,837	879,971	(*)	402,313	960,490	12,600	63.84	45
97,383	29,859	42,479	(1)	42,479	88,792	253,988	41,289	31,531	154,318	(*)	159,940	342,780	81,046	68.28	46
966,624	30,894	111,757	(1)	111,757	99,259	408,629	50,021	42,095	727,121	(*)	180,174	507,888	4,477	78.33	47
216,838	8,607	30,467	(1)	30,467	28,679	113,579	12,374	9,617	134,062	(*)	49,660	142,258	5,203	58.20	48
18,619	431	1,870	(1)	1,870	1,232	8,244	587	761	15,995	(*)	2,250	9,476	5,201	101.23	49
287,419	7,773	33,596	(1)	33,596	29,579	126,511	15,511	14,519	252,169	(*)	52,863	156,090	5,119	91.18	50
(*)	6,860	32,968	(1)	32,968	28,354	124,491	15,113	14,210	245,151	(*)	50,327	152,845	5,097	91.57	51
(*)	913	628	(1)	628	1,225	2,020	398	309	7,018	(*)	2,536	3,245	6,291	77.39	52
286,033	7,405	25,932	(1)	25,932	18,860	83,374	9,710	9,308	236,418	(*)	35,975	102,234	3,449	85.49	53
157,715	6,678	19,892	(1)	19,892	20,909	76,921	11,839	7,890	88,477	(*)	39,426	97,830	4,860	66.04	54
(*)	2,787	7,218	(1)	7,218	9,078	29,933	4,957	2,447	30,586	(*)	16,822	39,011	4,279	58.05	55
(*)	3,891	12,674	(1)	12,674	11,831	46,988	6,882	5,443	57,891	(*)	22,604	58,819	5,298	72.08	56
1,414,824	55,182	175,707	(1)	175,707	140,339	618,982	58,052	85,774	1,659,281	(*)	253,573	759,321	2,765	66.15	57
245,530	23,928	63,325	(1)	63,325	57,207	250,869	21,719	30,313	347,319	(*)	102,854	308,076	2,844	55.13	58
91,278	10,771	27,293	(1)	27,293	21,203	98,935	6,250	7,765	227,075	(*)	38,224	120,138	3,324	67.99	59
3,808	864	1,717	(1)	1,717	3,254	4,590	1,915	1,306	4,443	(*)	6,033	7,844	75,686	62.34	60
1,074,208	19,619	83,372	(1)	83,372	58,675	264,588	28,168	46,390	1,080,444	(*)	106,462	323,263	2,615	71.32	61
203,763	3,456	16,910	(1)	16,910	11,480	61,202	4,737	7,318	139,260	(*)	19,673	72,682	2,100	46.44	62
12,894	223	1,295	(1)	1,295	816	5,249	291	761	22,385	(*)	1,330	6,065	3,607	95.89	63
178,478	5,943	28,551	(1)	28,551	20,497	88,793	10,483	15,169	346,754	(*)	36,923	109,290	3,286	73.90	64
(*)	5,717	28,034	(1)	28,034	20,213	87,398	10,287	15,002	340,874	(*)	36,217	107,611	3,284	74.19	65
(*)	226	517	(1)	517	284	1,395	196	167	5,880	(*)	706	1,679	3,423	59.59	66
514,209	6,567	25,026	(1)	25,026	16,389	72,383	8,614	17,962	493,950	(*)	31,570	88,772	2,417	83.00	67
164,864	3,430	11,590	(1)	11,590	9,493	36,961	4,043	5,180	78,095	(*)	16,966	46,454	1,964	43.01	68
(*)	1,763	5,102	(1)	5,102	4,770	15,832	1,845	2,501	34,011	(*)	8,378	20,602	1,774	37.97	69
(*)	1,667	6,488	(1)	6,488	4,723	21,129	2,198	2,679	44,084	(*)	8,588	25,852	2,156	48.31	70
8,802,593	1,273,027	2,115,701	(1)	2,115,701	4,371,298	8,908,851	1,184,817	799,214	10,486,875	119,324	6,829,142	13,280,149	5,323	43.25	71
3,126,161	777,612	1,209,731	(1)	1,209,731	2,609,621	5,489,251	737,339	476,730	4,763,170	72,855	4,124,572	8,098,872	6,036	44.28	72
615,610	225,591	268,150	(1)	268,150	656,515	1,223,570	167,545	100,459	1,609,941	12,791	1,049,651	1,880,085	9,257	42.06	73
282,197	89,261	86,018	(1)	86,018	387,949	575,381	77,123	30,392	382,679	729	554,333	963,330	64,419	41.12	74
4,778,625	180,563	551,802	(1)	551,802	717,213	1,620,649	202,810	191,633	3,731,085	32,949	1,100,586	2,337,862	3,230	42.18	75
1,056,163	49,365	156,928	(1)	156,928	201,244	440,485	44,945	48,201	691,502	(*)	295,554	641,729	3,399	34.74	76
19,910	3,568	6,093	(1)	6,093	11,674	22,686	1,569	2,144	41,672	(*)	16,811	34,360	4,673	38.15	77
783,632	39,683	137,243	(1)	137,243	167,611	443,948	53,470	47,888	896,744	(*)	260,714	611,559	3,868	45.94	78
(*)	30,260	128,607	(1)	128,607	135,334	386,388	49,022	43,151	789,349	(*)	216,616	521,722	3,671	45.33	79
(*)	9,373	8,636	(1)	8,636	32,377	57,560	4,448	4,737	107,395	(*)	46,098	89,837	5,915	50.27	80
2,238,572	59,212	163,376	(1)	163,376	223,350	438,983	59,355	64,361	1,704,470	(*)	341,917	662,333	2,737	45.84	81
680,348	28,785	88,162	(1)	88,162	113,334	274,547	43,471	29,039	396,697	(*)	185,590	387,881	3,665	38.46	82
(*)	11,707	45,193	(1)	45,193	50,938	129,137	19,799	13,955	186,358	(*)	82,444	180,075	3,048	31.77	83
(*)	17,078	42,969	(1)	42,969	62,396	145,410	23,672	15,084	210,339	(*)	103,146	207,806	4,327	45.76	84

Table 21.—NUMBER OF FARMS, LAND IN FARMS, AND CROPLAND HARVESTED, CENSUSES OF 1950, 1945, AND 1940; WITH COLOR AND TENURE FOR THE SOUTH.

[Data in italics are based on reports for only a sample of farms. See text. 1950 Census data for farms, land in farms

	Region, division, State, color, and tenure	Number of farms			All land in farms (acres)						Cropland harvested		
								Average per farm			Farms reporting, 1949	Acres	
		1950	1945	1940	1950	1945	1940	1950	1945	1940		1949	1944
	SOUTH ATLANTIC—Continued												
	Georgia—Continued												
1	White operators, total	147,834	155,486	156,901	22,208,535	19,017,384	19,252,246	150.2	122.3	122.7	128,019	5,380,811	5,469,761
2	Full owners	86,080	84,931	67,499	13,208,926	11,446,731	9,232,071	153.4	134.8	136.8	70,087	2,505,525	2,742,144
3	Part owners	14,099	6,068	7,664	3,487,276	1,274,550	1,489,422	247.3	210.0	194.3	13,412	1,008,265	398,794
4	Managers	819	964	966	1,429,931	1,116,760	1,010,383	1,745.9	1,158.5	1,045.9	736	204,217	273,644
5	All tenants	46,836	63,523	80,772	4,082,402	5,179,343	7,520,370	87.2	81.5	93.1	43,784	1,662,804	2,055,179
6	Cash	8,373	15,778	19,837	915,767	1,524,547	2,123,625	109.4	96.6	107.1	7,290	281,886	468,998
7	Share-cash	451	218	350	65,262	19,158	38,783	144.7	87.9	110.8	440	25,549	7,566
8	Share	13,415	14,714	19,537	1,178,152	1,257,721	1,772,603	87.8	85.5	90.7	12,894	488,735	464,296
9	Crop-share	12,082	(*)	(*)	1,003,692	(*)	(*)	83.1	(*)	(*)	11,616	417,574	(*)
10	Livestock-share	1,333	(*)	(*)	174,460	(*)	(*)	130.9	(*)	(*)	1,278	71,161	(*)
11	Croppers	19,226	25,179	31,631	1,367,882	1,707,287	2,463,054	71.1	67.8	77.9	18,649	706,708	883,441
12	Other and unspecified	5,371	7,634	9,417	555,339	670,630	1,122,305	103.4	87.8	119.2	4,511	159,926	230,878
13	Other	1,950	(*)	(*)	208,163	(*)	(*)	106.8	(*)	(*)	1,635	54,599	(*)
14	Unspecified	3,421	(*)	(*)	347,176	(*)	(*)	101.5	(*)	(*)	2,876	105,327	(*)
15	Nonwhite operators, total	50,357	70,411	59,132	3,542,520	4,658,228	4,431,385	70.3	66.2	74.9	48,591	1,717,336	2,354,428
16	Full owners	9,828	11,203	8,604	867,185	903,383	710,241	88.2	80.6	82.5	9,034	270,302	309,087
17	Part owners	2,520	1,149	1,414	270,754	120,980	134,522	107.4	105.3	95.1	2,487	107,935	45,899
18	Managers	25	44	36	23,593	20,150	17,034	943.7	458.0	473.2	23	3,183	6,388
19	All tenants	37,984	58,015	49,078	2,380,988	3,613,715	3,569,588	62.7	62.3	72.7	37,047	1,335,916	1,993,054
20	Cash	5,903	12,656	8,115	510,610	1,137,374	708,638	86.5	89.9	87.3	5,669	203,323	431,258
21	Share-cash	157	190	80	14,483	13,761	12,349	92.2	72.4	154.4	153	6,462	6,570
22	Share	6,213	5,465	3,264	431,509	381,336	271,046	69.5	69.8	83.0	6,058	231,133	191,628
23	Crop-share	5,824	(*)	(*)	399,552	(*)	(*)	68.6	(*)	(*)	5,669	212,908	(*)
24	Livestock-share	389	(*)	(*)	31,957	(*)	(*)	82.2	(*)	(*)	389	18,225	(*)
25	Croppers	21,968	34,499	29,303	1,122,637	1,747,216	1,757,781	51.1	50.6	60.0	21,612	775,174	1,194,805
26	Other and unspecified	3,743	5,205	8,316	301,749	334,028	819,774	80.6	64.2	98.6	3,555	119,824	168,793
27	Other	2,316	(*)	(*)	192,024	(*)	(*)	82.9	(*)	(*)	2,219	74,859	(*)
28	Unspecified	1,427	(*)	(*)	109,725	(*)	(*)	76.9	(*)	(*)	1,336	44,965	(*)
	Florida												
29	All farm operators	56,921	61,159	62,248	16,527,536	13,083,501	8,337,708	290.4	213.9	133.9	44,174	1,728,232	1,809,430
30	Full owners	42,806	45,473	40,692	7,278,516	6,401,537	3,688,119	170.0	140.8	90.6	31,958	905,766	1,048,577
31	Part owners	6,160	3,565	4,243	4,985,023	3,568,515	1,670,421	809.3	1,001.0	393.7	5,464	330,738	209,931
32	Managers	967	1,836	1,645	3,368,847	2,280,521	1,636,158	3,483.8	1,242.1	994.6	827	287,033	230,987
33	All tenants	6,988	10,285	15,668	895,150	832,928	1,343,010	128.1	81.0	85.7	5,925	204,695	319,935
34	Cash	2,364	5,052	7,023	492,370	416,644	640,837	208.3	82.5	91.2	1,973	64,878	153,856
35	Share-cash	161	34	166	14,065	2,397	10,451	87.4	70.5	63.0	152	7,230	1,174
36	Share	1,081	1,306	1,974	92,521	93,700	152,346	85.6	71.7	77.2	1,013	41,278	46,428
37	Crop-share	961	(*)	(*)	68,152	(*)	(*)	70.9	(*)	(*)	900	34,793	(*)
38	Livestock-share	120	(*)	(*)	24,369	(*)	(*)	203.1	(*)	(*)	113	6,485	(*)
39	Croppers	1,662	2,180	3,407	147,044	121,725	232,488	88.5	55.8	68.2	1,481	57,287	65,399
40	Other and unspecified	1,720	1,713	3,098	149,150	198,462	306,888	86.7	115.9	99.1	1,306	34,022	53,078
41	Other	641	(*)	(*)	56,150	(*)	(*)	87.6	(*)	(*)	498	10,383	(*)
42	Unspecified	1,079	(*)	(*)	93,000	(*)	(*)	86.2	(*)	(*)	808	23,639	(*)
43	White operators, total	49,415	50,724	52,490	15,967,464	12,572,256	7,883,469	323.1	247.9	150.2	37,536	1,575,677	1,575,189
44	Full owners	38,558	39,945	36,184	7,072,300	6,140,230	3,484,924	183.4	153.7	96.3	28,378	844,939	951,248
45	Part owners	4,895	2,626	3,236	4,903,717	3,507,243	1,618,294	1,001.8	1,335.6	500.1	4,242	291,098	178,981
46	Managers	956	1,790	1,605	3,193,086	2,263,079	1,613,462	3,340.0	1,264.3	1,005.3	817	286,277	228,311
47	All tenants	5,006	6,363	11,465	798,361	661,704	1,166,789	159.5	104.0	101.8	4,099	153,363	216,649
48	Cash	1,610	3,269	5,152	458,198	330,621	565,879	284.6	101.1	109.8	1,263	45,014	99,050
49	Share-cash	91	24	133	10,297	1,876	8,968	113.2	78.2	67.4	84	4,774	917
50	Share	796	860	1,576	75,158	73,137	137,911	94.4	85.0	87.5	743	32,666	33,395
51	Crop-share	695	(*)	(*)	53,646	(*)	(*)	77.2	(*)	(*)	648	26,883	(*)
52	Livestock-share	101	(*)	(*)	21,512	(*)	(*)	213.0	(*)	(*)	95	5,783	(*)
53	Croppers	1,171	963	2,345	122,268	81,896	181,118	104.4	85.0	77.2	1,036	48,543	40,583
54	Other and unspecified	1,338	1,247	2,259	132,440	174,174	272,913	99.0	139.7	120.8	973	27,366	42,704
55	Other	459	(*)	(*)	48,045	(*)	(*)	104.7	(*)	(*)	338	7,797	(*)
56	Unspecified	879	(*)	(*)	84,395	(*)	(*)	96.0	(*)	(*)	635	19,569	(*)
57	Nonwhite operators, total	7,506	10,435	9,758	560,072	511,245	454,239	74.6	49.0	46.6	6,638	152,555	234,241
58	Full owners	4,248	5,528	4,508	206,216	261,307	203,195	48.5	47.3	45.1	3,580	60,827	97,329
59	Part owners	1,265	939	1,007	81,306	61,272	52,127	64.3	65.3	51.8	1,222	39,640	30,950
60	Managers	11	46	40	175,761	17,442	22,696	15,978.3	379.2	567.4	10	756	2,676
61	All tenants	1,982	3,922	4,203	96,789	171,224	176,221	48.8	43.7	41.9	1,826	51,332	103,286
62	Cash	754	1,783	1,871	34,172	86,023	74,958	45.8	48.2	40.1	710	19,864	54,806
63	Share-cash	70	10	33	3,768	521	1,483	53.8	52.1	44.9	68	2,456	257
64	Share	285	446	398	17,363	20,563	14,435	60.9	46.1	36.3	270	8,612	13,033
65	Crop-share	266	(*)	(*)	14,506	(*)	(*)	54.5	(*)	(*)	252	7,910	(*)
66	Livestock-share	19	(*)	(*)	2,857	(*)	(*)	130.4	(*)	(*)	18	702	(*)
67	Croppers	491	1,217	1,062	24,776	39,829	51,370	50.5	32.7	48.4	445	13,744	24,816
68	Other and unspecified	382	466	839	16,710	24,288	33,975	43.7	52.1	40.5	333	6,656	10,374
69	Other	182	(*)	(*)	8,105	(*)	(*)	44.5	(*)	(*)	160	2,586	(*)
70	Unspecified	200	(*)	(*)	8,605	(*)	(*)	43.0	(*)	(*)	173	4,070	(*)
	EAST SOUTH CENTRAL												
	Kentucky												
71	All farm operators	218,476	238,501	252,894	19,441,774	19,724,834	20,294,016	89.0	82.7	80.2	198,061	5,053,682	5,322,477
72	Full owners	143,455	159,889	149,695	12,681,664	13,457,359	12,792,862	88.4	84.2	85.5	126,915	2,908,750	3,304,828
73	Part owners	25,493	14,332	18,909	2,851,531	1,577,507	1,749,778	111.9	110.1	92.5	24,924	919,518	569,351
74	Managers	416	435	466	227,810	220,740	202,836	547.6	507.4	435.3	390	61,729	63,215
75	All tenants	49,112	63,845	83,824	3,680,769	4,469,228	5,548,540	74.9	70.0	66.2	45,832	1,163,685	1,385,083
76	Cash	3,553	11,549	13,490	258,005	639,302	813,994	72.6	55.4	60.3	2,920	40,206	92,967
77	Share-cash	1,656	345	3,138	127,813	45,996	167,214	77.2	133.3	53.3	1,583	40,695	16,536
78	Share	20,355	29,191	35,043	2,016,320	2,590,201	2,884,767	99.1	88.7	82.3	19,711	660,398	826,464
79	Crop-share	14,951	(*)	(*)	1,147,052	(*)	(*)	76.7	(*)	(*)	14,366	370,246	(*)
80	Livestock-share	5,404	(*)	(*)	869,268	(*)	(*)	160.9	(*)	(*)	5,345	290,152	(*)
81	Croppers	16,391	18,068	23,533	724,706	849,614	1,152,817	44.2	47.0	49.0	15,403	290,716	356,173
82	Other and unspecified	7,157	4,692	8,620	553,925	344,115	529,748	77.4	73.3	61.5	6,215	131,670	92,943
83	Other	1,212	(*)	(*)	75,424	(*)	(*)	62.2	(*)	(*)	976	11,769	(*)
84	Unspecified	5,945	(*)	(*)	478,501	(*)	(*)	80.5	(*)	(*)	5,239	119,901	(*)

See footnotes at end of table.

SPECIFIED CLASSES OF LAND ACCORDING TO USE AND VALUE OF FARMS, CENSUS OF 1950; BY TENURE OF OPERATOR BY DIVISIONS AND STATES—Continued

and land use, by color and tenure of operator, for the Northern and Western States, are shown in State Table 14 of Volume I]

Cropland harvested—Continued	Cropland used only for pasture, 1949 (acres)	Cropland not harvested and not pastured, 1949 (acres)			Woodland pastured, 1949 (acres)	Woodland not pastured, 1949 (acres)	Other pasture (not cropland and not woodland), 1949 (acres)	Other land (house lots, roads, wasteland, etc.), 1949 (acres)	Cropland, total, 1949 (acres)	Land pastured, total, 1949		Woodland, total, 1949 (acres)	Value of farms (land and buildings), 1950 (dollars)		
Acres—Continued		Total	Cultivated summer fallow[1]	Other						Farms reporting	Acres		Average per farm	Average per acre	
1939															
6,704,187	1,182,656	1,804,955	(1)	1,804,955	4,023,940	8,040,028	1,086,510	689,635	8,368,422	(*)	6,293.106	12,063,968	6,261	44.39	1
2,860,803	745,029	1,116,250	(1)	1,116,250	2,486,167	5,207,184	704,835	443,936	4,366,804	(*)	3,936,031	7,693,351	6,384	45.06	2
556,719	217,318	244,769	(1)	244,769	624,150	1,146,706	157,819	88,249	1,470,352	(*)	999,287	1,770,856	10,119	41.52	3
275,953	88,125	84,950	(1)	84,950	387,126	559,808	75,533	30,172	377,292	(*)	550,784	946,934	66,003	41.15	4
3,010,712	132,184	358,986	(1)	358,986	526,497	1,126,330	148,323	127,278	2,153,974	(*)	807,004	1,652,827	4,027	45.55	5
761,951	35,347	101,700	(1)	101,700	144,476	288,882	32,226	31,250	418,933	(*)	212,049	433,358	4,123	38.70	6
16,479	3,089	4,951	(1)	4,951	9,378	19,389	1,309	1,597	33,589	(*)	13,776	28,767	5,318	40.41	7
663,676	29,944	100,770	(1)	100,770	131,362	347,907	43,541	35,893	1,9,449	(*)	204,847	479,269	4,388	48.81	8
(*)	21,799	93,578	(1)	93,578	102,097	296,659	39,624	32,361	532,951	(*)	163,520	398,756	4,149	48.22	9
(*)	8,145	7,192	(1)	7,192	29,265	51,248	3,917	3,532	86,498	(*)	41,327	80,513	6,527	52.47	10
1,191,879	41,925	94,847	(1)	94,847	158,330	288,318	38,507	39,247	843,480	(*)	238,762	446,648	3,478	48.83	11
376,727	21,879	56,718	(1)	56,718	82,951	181,834	32,740	19,291	238,523	(*)	137,570	264,785	4,787	43.33	12
(*)	7,618	24,444	(1)	24,444	30,800	70,599	12,669	7,434	86,661	(*)	51,087	101,399	4,377	37.23	13
(*)	14,261	32,274	(1)	32,274	52,151	111,235	20,071	11,857	151,862	(*)	86,483	163,386	5,065	47.95	14
2,098,406	90,371	310,746	(1)	310,746	347,358	868,823	98,307	109,579	2,118,453	(*)	536,036	1,216,181	2,523	36.32	15
265,358	32,583	93,481	(1)	93,481	123,454	282,067	32,504	32,794	396,366	(*)	188,541	405,521	3,003	33.46	16
58,891	8,273	23,381	(1)	23,381	32,365	76,864	9,726	12,210	139,589	(*)	50,364	109,229	4,858	48.85	17
6,244	1,136	1,068	(1)	1,068	823	15,573	1,590	220	5,387	(*)	3,549	16,396	22,963	38.91	18
1,767,913	48,379	192,816	(1)	192,816	190,716	494,319	54,487	64,355	1,577,111	(*)	293,582	685,035	2,213	36.00	19
294,212	14,018	55,228	(1)	55,228	56,768	151,603	12,719	16,951	272,569	(*)	83,505	208,371	2,358	27.63	20
3,431	479	1,142	(1)	1,142	2,296	3,297	260	547	8,083	(*)	3,035	5,593	2,337	26.12	21
119,956	9,689	36,473	(1)	36,473	36,249	96,041	9,929	11,995	277,295	(*)	55,867	132,290	2,694	37.19	22
(*)	8,461	35,029	(1)	35,029	33,237	89,729	9,398	10,790	256,398	(*)	51,096	122,966	2,580	37.17	23
(*)	1,228	1,444	(1)	1,444	3,012	6,312	531	1,205	20,897	(*)	4,771	9,324	3,353	37.45	24
1,046,693	17,287	68,529	(1)	68,529	65,020	150,665	20,848	25,114	860,990	(*)	103,155	215,685	2,080	42.03	25
303,621	6,906	31,444	(1)	31,444	30,383	92,713	10,731	9,748	158,174	(*)	48,020	123,096	2,077	28.14	26
(*)	4,089	20,749	(1)	20,749	20,138	58,538	7,130	6,521	99,697	(*)	31,357	78,676	1,927	24.79	27
(*)	2,817	10,695	(1)	10,695	10,245	34,175	3,601	3,227	58,477	(*)	16,663	44,420	2,394	36.52	28
1,679,622	936,853	659,337	(1)	659,337	7,288,204	1,761,638	3,395,591	757,681	3,324,422	28,002	11,620,648	9,049,842	15,437	57.61	29
866,690	576,811	397,068	(1)	397,068	2,805,156	1,112,826	1,098,498	382,391	1,879,645	21,208	4,480,465	3,917,982	12,768	77.72	30
210,124	202,761	104,723	(1)	104,723	2,956,160	255,889	1,026,312	108,440	638,222	3,933	4,185,233	3,212,049	20,412	28.34	31
188,930	101,694	83,654	(1)	83,654	1,265,663	307,025	1,094,525	229,253	472,381	333	2,461,882	1,572,688	243,890	56.75	32
413,878	55,587	73,892	(1)	73,892	261,225	85,898	176,256	37,597	334,174	2,528	493,068	347,123	4,907	40.53	33
174,402	20,322	23,697	(1)	23,697	171,136	28,625	161,012	22,700	108,897	(*)	352,470	199,761	6,056	32.18	34
6,018	1,376	2,161	(1)	2,161	1,636	1,151	89	422	10,767	(*)	3,101	2,787	3,715	32.54	35
63,449	5,786	11,114	(1)	11,114	14,024	13,394	3,562	3,363	58,178	(*)	23,372	27,418	3,998	47.56	36
(*)	4,216	9,161	(1)	9,161	5,986	8,951	2,607	2,438	48,170	(*)	12,809	14,937	3,664	50.22	37
(*)	1,570	1,953	(1)	1,953	8,038	4,443	955	925	10,008	(*)	10,563	12,481	6,259	39.33	38
110,787	14,344	20,821	(1)	20,821	28,050	16,073	5,822	4,647	92,452	(*)	48,216	44,123	3,375	42.35	39
59,222	13,759	16,099	(1)	16,099	46,379	26,655	5,771	6,465	63,880	(*)	65,909	73,034	5,699	60.53	40
(*)	5,569	5,021	(1)	5,021	20,498	11,650	628	2,401	20,973	(*)	26,695	32,148	4,662	48.63	41
(*)	8,190	11,078	(1)	11,078	25,881	15,005	5,143	4,064	42,907	(*)	39,214	40,886	6,409	68.92	42
1,467,375	899,821	601,396	(1)	601,396	7,230,690	1,692,287	3,234,203	733,390	3,076,894	(*)	11,364,714	8,922,977	17,443	58.70	43
792,463	554,188	365,028	(1)	365,028	2,779,448	1,065,137	1,094,328	369,232	1,764,155	(*)	4,427,964	3,844,585	13,944	78.57	44
179,226	196,201	93,586	(1)	93,586	2,949,575	244,380	1,024,035	104,842	580,885	(*)	4,169,811	3,193,955	25,096	28.13	45
187,309	101,524	83,060	(1)	83,060	1,248,124	306,172	943,095	224,834	470,861	(*)	2,292,743	1,554,296	247,653	60.63	46
306,377	47,908	59,722	(1)	59,722	253,543	76,598	172,745	34,482	260,993	(*)	474,196	330,141	6,211	41.71	47
124,881	18,296	17,887	(1)	17,887	169,698	25,201	160,662	21,440	81,197	(*)	348,656	194,899	8,369	32.61	48
4,992	1,017	1,523	(1)	1,523	1,471	1,109	73	330	7,314	(*)	2,561	2,580	4,989	31.42	49
55,282	4,691	9,462	(1)	9,462	12,990	10,789	1,396	3,164	46,819	(*)	19,077	23,779	4,561	50.28	50
(*)	3,350	7,663	(1)	7,663	5,431	7,398	641	2,280	37,896	(*)	9,422	12,829	4,198	53.62	51
(*)	1,341	1,799	(1)	1,799	7,559	3,391	755	884	8,923	(*)	9,655	10,950	6,706	40.85	52
79,460	11,800	17,454	(1)	17,454	25,472	14,955	5,219	3,825	72,797	(*)	42,491	40,427	4,052	43.33	53
43,762	12,104	13,396	(1)	13,396	43,912	24,544	5,395	5,723	52,866	(*)	61,411	68,456	6,925	64.35	54
(*)	4,455	3,713	(1)	3,713	18,877	10,634	588	1,981	15,965	(*)	23,920	29,511	6,064	53.24	55
(*)	7,649	9,683	(1)	9,683	25,035	13,910	4,807	3,742	36,901	(*)	37,491	38,945	7,429	71.49	56
212,247	37,032	57,941	(1)	57,941	57,514	69,351	161,388	24,291	247,528	(*)	255,934	126,865	2,509	31.53	57
74,227	22,623	32,040	(1)	32,040	25,708	47,689	4,170	13,159	115,490	(*)	52,501	73,397	2,596	51.61	58
30,898	6,560	11,137	(1)	11,137	6,585	11,509	2,277	3,598	57,337	(*)	15,422	18,094	2,521	39.62	59
1,621	170	594	(1)	594	17,539	853	151,430	4,419	1,520	(*)	169,139	18,392	82,385	6.14	60
105,501	7,679	14,170	(1)	14,170	7,682	9,300	3,511	3,115	73,181	(*)	18,872	16,982	1,615	31.78	61
49,521	2,026	5,810	(1)	5,810	1,438	3,424	350	1,260	27,700	(*)	3,814	4,862	1,467	27.98	62
1,026	359	638	(1)	638	165	42	16	92	3,453	(*)	540	207	1,880	37.68	63
8,167	1,095	1,652	(1)	1,652	1,034	2,605	2,166	199	11,359	(*)	4,295	3,639	2,152	34.58	64
(*)	866	1,498	(1)	1,498	555	1,553	1,966	158	10,274	(*)	3,387	2,108	2,041	35.96	65
(*)	229	154	(1)	154	479	1,052	200	41	1,085	(*)	908	1,531	3,492	27.21	66
31,327	2,544	3,367	(1)	3,367	2,578	1,118	603	822	19,655	(*)	5,725	3,696	1,722	37.47	67
15,460	1,655	2,703	(1)	2,703	2,467	2,111	376	742	11,014	(*)	4,498	4,578	1,349	29.07	68
(*)	1,114	1,308	(1)	1,308	1,621	1,016	40	420	5,008	(*)	2,775	2,637	1,237	23.90	69
(*)	541	1,395	(1)	1,395	846	1,095	336	322	6,006	(*)	1,723	1,941	1,480	36.78	70
5,271,623	5,265,003	1,282,243	(1)	1,282,243	1,609,178	3,294,119	1,696,363	1,241,186	11,600,928	181,997	8,570,544	4,903,297	7,148	80.77	71
3,085,214	3,481,181	858,554	(1)	858,554	1,114,625	2,347,193	1,147,056	824,305	7,248,485	127,135	5,742,862	3,461,818	6,589	75.04	72
567,000	733,779	201,218	(1)	201,218	206,034	400,109	217,443	173,430	1,854,515	23,166	1,157,256	606,143	9,480	83.58	73
54,589	59,036	10,083	(1)	10,083	12,623	50,380	21,497	12,462	130,848	388	93,156	63,003	92,102	183.79	74
1,564,820	991,007	212,388	(1)	212,388	275,896	496,437	310,367	230,989	2,367,080	31,308	1,577,270	772,333	7,094	94.49	75
134,474	46,610	19,744	(1)	19,744	33,772	82,040	19,449	16,184	106,560	(*)	99,831	115,812	5,629	82.67	76
57,089	51,733	4,774	(1)	4,774	6,492	7,212	8,639	8,268	97,202	(*)	66,864	13,704	13,897	179.62	77
841,446	573,226	110,464	(1)	110,464	142,927	229,653	172,906	126,746	1,344,088	(*)	889,059	372,580	9,331	95.53	78
(*)	266,941	82,141	(1)	82,141	87,497	173,957	88,893	77,377	719,328	(*)	443,331	261,454	5,765	75.89	79
(*)	306,285	28,323	(1)	28,323	55,430	55,696	84,013	49,369	624,760	(*)	445,728	111,126	18,633	120.74	80
418,284	191,491	35,721	(1)	35,721	41,358	67,155	56,288	41,977	517,928	(*)	289,137	108,513	4,397	96.97	81
113,527	127,947	41,685	(1)	41,685	51,347	110,377	53,085	37,814	301,302	(*)	232,379	161,724	5,779	72.19	82
(*)	13,462	7,238	(1)	7,238	8,658	22,174	6,799	5,324	32,469	(*)	28,919	30,832	3,214	54.64	83
(*)	114,485	34,447	(1)	34,447	42,689	88,203	46,286	32,490	268,833	(*)	203,460	130,892	6,372	75.00	84

Table 21.—NUMBER OF FARMS, LAND IN FARMS, AND CROPLAND HARVESTED, CENSUSES OF 1950, 1945, AND 1940: WITH COLOR AND TENURE FOR THE SOUTH.

[Data in italics are based on reports for only a sample of farms. See text. 1950 Census data for farms, land in farms

	Region, division, State, color, and tenure	Number of farms			All land in farms (acres)						Cropland harvested		
								Average per farm			Farms reporting, 1949	Acres	
		1950	1945	1940	1950	1945	1940	1950	1945	1940		1949	1944
	EAST SOUTH CENTRAL—Continued												
	Kentucky—Continued												
1	White operators, total	213,583	232,542	247,347	19,240,750	19,498,898	20,053,212	90.1	83.9	81.1	193,584	4,981,807	5,242,701
2	Full owners	141,430	157,247	146,993	12,581,188	13,337,554	12,673,239	89.0	84.8	86.2	125,169	2,881,896	3,273,430
3	Part owners	24,764	13,894	18,447	2,814,400	1,555,755	1,726,803	113.6	112.0	93.6	24,218	905,481	560,368
4	Managers	413	432	460	226,952	219,385	201,338	549.5	507.8	437.7	388	61,577	62,939
5	All tenants	46,976	60,969	81,447	3,618,210	4,386,204	5,451,832	77.0	71.9	66.9	43,809	1,132,853	1,345,964
6	Cash	3,535	11,445	13,379	256,995	636,791	810,803	72.7	55.6	60.6	2,904	39,966	92,125
7	Share-cash	1,637	335	3,069	126,896	44,763	164,894	77.5	133.6	53.7	1,564	40,102	16,209
8	Share	19,916	28,457	34,512	1,990,329	2,554,676	2,847,172	99.9	89.8	82.5	19,286	650,735	813,367
9	Crop-share	14,603	(*)	(*)	1,133,061	(*)	(*)	77.6	(*)	(*)	14,032	364,907	(*)
10	Livestock-share	5,313	(*)	(*)	857,268	(*)	(*)	161.4	(*)	(*)	5,254	285,828	(*)
11	Croppers	14,861	16,184	22,026	695,398	810,684	1,107,084	46.8	50.1	50.3	13,959	272,160	333,098
12	Other and unspecified	7,027	4,548	8,461	548,592	339,290	521,879	78.1	74.6	61.7	6,096	129,890	91,165
13	Other	1,203	(*)	(*)	75,017	(*)	(*)	62.4	(*)	(*)	969	11,685	(*)
14	Unspecified	5,824	(*)	(*)	473,575	(*)	(*)	81.3	(*)	(*)	5,127	118,205	(*)
15	Nonwhite operators, total	4,893	5,959	5,547	201,024	225,936	240,804	41.1	37.9	43.4	4,477	71,875	79,776
16	Full owners	2,025	2,642	2,702	100,476	119,805	119,623	49.6	45.3	44.3	1,746	26,854	31,398
17	Part owners	729	438	462	37,131	21,752	22,975	50.9	49.7	49.7	706	14,037	8,983
18	Managers	3	3	6	858	1,355	1,498	286.0	451.7	249.7	2	152	276
19	All tenants	2,136	2,876	2,377	62,559	83,024	96,708	29.3	28.9	40.7	2,023	30,832	39,119
20	Cash	18	104	111	1,010	2,511	3,191	56.1	24.1	28.7	16	240	842
21	Share-cash	19	10	69	917	1,233	2,320	48.3	123.3	33.6	19	593	327
22	Share	439	734	531	25,991	35,525	37,595	59.2	48.4	70.8	425	9,663	13,097
23	Crop-share	348	(*)	(*)	13,991	(*)	(*)	40.2	(*)	(*)	334	5,339	(*)
24	Livestock-share	91	(*)	(*)	12,000	(*)	(*)	131.9	(*)	(*)	91	4,324	(*)
25	Croppers	1,530	1,884	1,507	29,308	38,930	45,733	19.2	20.7	30.3	1,444	18,556	23,075
26	Other and unspecified	130	144	159	5,333	4,825	7,869	41.0	33.5	49.5	119	1,780	1,778
27	Other	9	(*)	(*)	407	(*)	(*)	45.2	(*)	(*)	7	84	(*)
28	Unspecified	121	(*)	(*)	4,926	(*)	(*)	40.7	(*)	(*)	112	1,696	(*)
	Tennessee												
29	All farm operators	231,631	234,431	247,617	18,534,380	17,788,997	18,492,898	80.0	75.9	74.7	205,031	5,575,106	5,843,567
30	Full owners	134,670	139,072	128,591	11,030,601	10,886,105	10,473,404	82.0	78.3	81.4	113,193	2,655,612	2,978,425
31	Part owners	28,851	17,615	18,852	3,161,526	1,895,922	1,900,097	109.6	107.6	100.8	27,995	1,095,660	743,869
32	Managers	377	390	439	245,399	216,702	232,423	651.0	555.6	529.4	351	57,530	63,250
33	All tenants	67,733	77,354	99,735	4,096,854	4,790,268	5,886,974	60.5	61.9	59.0	63,492	1,766,304	2,058,023
34	Cash	4,071	9,180	11,029	295,444	531,972	696,728	72.6	57.9	63.2	3,247	93,562	192,140
35	Share-cash	1,108	1,010	1,504	119,811	79,439	122,293	108.1	78.7	81.3	1,066	50,307	35,399
36	Share	27,137	26,779	36,161	2,100,822	2,232,827	2,868,259	77.4	83.4	79.3	26,283	887,365	867,068
37	Crop-share	25,270	(*)	(*)	1,800,266	(*)	(*)	71.2	(*)	(*)	24,466	774,664	(*)
38	Livestock-share	1,867	(*)	(*)	300,556	(*)	(*)	161.0	(*)	(*)	1,817	112,701	(*)
39	Croppers	28,039	33,854	41,490	1,082,159	1,506,205	1,590,435	38.6	44.5	38.3	26,523	571,274	798,358
40	Other and unspecified	7,378	6,531	9,551	498,618	439,825	609,259	67.6	67.3	63.8	6,373	163,796	165,058
41	Other	1,894	(*)	(*)	126,142	(*)	(*)	66.6	(*)	(*)	1,605	36,590	(*)
42	Unspecified	5,484	(*)	(*)	372,476	(*)	(*)	67.9	(*)	(*)	4,768	127,206	(*)
43	White operators, total	207,570	206,902	219,642	17,513,639	16,668,370	17,422,707	84.4	80.6	79.3	182,236	5,084,691	5,291,810
44	Full owners	129,820	133,139	123,198	10,755,627	10,587,146	10,202,394	82.9	79.5	82.8	109,058	2,577,291	2,885,126
45	Part owners	26,711	16,168	17,359	3,023,843	1,807,835	1,808,358	113.2	111.8	104.2	25,905	1,040,507	706,504
46	Managers	371	378	429	243,907	210,028	229,366	657.4	55.6	534.7	345	56,999	61,834
47	All tenants	50,668	57,217	78,656	3,490,262	4,063,361	5,182,589	68.9	71.0	65.9	46,928	1,409,894	1,638,346
48	Cash	3,401	7,101	9,816	260,794	420,985	636,695	76.7	59.3	64.9	2,610	78,423	145,650
49	Share-cash	1,031	681	1,365	115,423	61,591	115,895	112.0	90.4	84.9	991	48,097	26,091
50	Share	21,390	22,675	32,282	1,826,327	2,036,249	2,669,959	85.4	89.8	82.7	20,637	741,651	767,319
51	Crop-share	19,607	(*)	(*)	1,532,576	(*)	(*)	78.2	(*)	(*)	18,901	631,587	(*)
52	Livestock-share	1,783	(*)	(*)	293,751	(*)	(*)	164.8	(*)	(*)	1,736	110,064	(*)
53	Croppers	18,765	21,700	27,620	852,072	1,174,268	1,253,861	45.4	54.1	45.4	17,544	406,384	568,761
54	Other and unspecified	6,081	5,060	7,573	435,646	370,268	506,179	71.6	73.2	66.8	5,146	135,339	130,525
55	Other	1,269	(*)	(*)	94,250	(*)	(*)	74.3	(*)	(*)	1,010	22,478	(*)
56	Unspecified	4,812	(*)	(*)	341,396	(*)	(*)	70.9	(*)	(*)	4,136	112,861	(*)
57	Nonwhite operators, total	24,061	27,529	27,975	1,020,741	1,120,627	1,070,191	42.4	40.7	38.3	22,795	490,415	551,757
58	Full owners	4,850	5,933	5,393	274,974	298,959	271,010	56.7	50.4	50.3	4,135	78,321	93,299
59	Part owners	2,140	1,447	1,493	137,683	88,087	91,739	64.3	60.9	61.4	2,090	55,153	37,365
60	Managers	6	12	10	1,492	6,674	3,057	248.7	556.2	305.7	6	531	1,416
61	All tenants	17,065	20,137	21,079	606,592	726,907	704,385	35.5	36.1	33.4	16,564	356,410	419,677
62	Cash	670	2,079	1,213	34,650	110,987	60,033	51.7	53.4	49.5	637	15,139	46,490
63	Share-cash	77	329	139	4,388	17,848	6,398	57.0	54.2	46.0	75	2,210	9,308
64	Share	5,747	4,104	3,879	274,495	196,578	198,300	47.8	47.9	51.1	5,646	145,714	99,749
65	Crop-share	5,663	(*)	(*)	267,690	(*)	(*)	47.3	(*)	(*)	5,565	143,077	(*)
66	Livestock-share	84	(*)	(*)	6,805	(*)	(*)	81.0	(*)	(*)	81	2,637	(*)
67	Croppers	9,274	12,154	13,870	230,087	331,937	336,574	24.8	27.3	24.3	8,979	164,890	229,597
68	Other and unspecified	1,297	1,471	1,978	62,972	69,557	103,080	48.6	47.3	52.1	1,227	28,457	34,533
69	Other	625	(*)	(*)	31,892	(*)	(*)	51.0	(*)	(*)	595	14,112	(*)
70	Unspecified	672	(*)	(*)	31,080	(*)	(*)	46.2	(*)	(*)	632	14,345	(*)
	Alabama												
71	All farm operators	211,512	223,369	231,746	20,888,784	19,067,844	19,143,391	98.8	85.4	82.6	189,554	5,729,421	6,163,110
72	Full owners	97,747	100,072	80,303	10,639,188	10,044,470	8,506,063	108.8	100.4	105.9	80,493	2,019,408	2,414,612
73	Part owners	25,716	13,218	14,804	4,418,051	2,094,434	2,112,154	171.8	158.5	142.7	24,683	1,156,406	607,591
74	Managers	436	389	415	683,103	501,327	375,900	1,566.8	1,288.8	905.8	367	98,917	101,433
75	All tenants	87,613	109,690	136,224	5,148,442	6,427,613	8,149,274	58.8	58.6	59.8	84,011	2,454,690	3,039,474
76	Cash	21,841	37,465	39,577	1,369,241	2,210,000	2,528,352	62.7	59.0	63.9	20,252	493,907	880,936
77	Share-cash	899	821	1,107	85,143	57,336	85,259	94.7	69.8	77.0	882	39,534	25,726
78	Share	31,526	29,604	36,054	1,993,503	1,995,173	2,402,173	63.2	67.4	66.6	30,943	1,038,273	944,871
79	Crop-share	30,770	(*)	(*)	1,906,471	(*)	(*)	62.0	(*)	(*)	30,209	999,939	(*)
80	Livestock-share	756	(*)	(*)	87,032	(*)	(*)	115.1	(*)	(*)	734	38,334	(*)
81	Croppers	24,811	31,118	41,370	1,091,453	1,505,354	1,928,081	44.0	48.4	46.6	24,304	682,288	907,299
82	Other and unspecified	8,536	10,682	18,116	609,102	659,750	1,205,409	71.4	61.8	66.5	7,630	200,688	280,642
83	Other	4,052	(*)	(*)	256,148	(*)	(*)	63.2	(*)	(*)	3,663	88,959	(*)
84	Unspecified	4,484	(*)	(*)	352,954	(*)	(*)	78.7	(*)	(*)	3,967	111,729	(*)

See footnotes at end of table.

SPECIFIED CLASSES OF LAND ACCORDING TO USE AND VALUE OF FARMS, CENSUS OF 1950; BY TENURE OF OPERATOR BY DIVISIONS AND STATES—Continued

and land use, by color and tenure of operator, for the Northern and Western States, are shown in State Table 14 of Volume I]

Cropland harvested—Continued	Cropland used only for pasture, 1949 (acres)	Cropland not harvested and not pastured, 1949 (acres)			Woodland pastured, 1949 (acres)	Woodland not pastured, 1949 (acres)	Other pasture (not cropland and not woodland), 1949 (acres)	Other land (house lots, roads, wasteland, etc.), 1949 (acres)	Cropland, total, 1949 (acres)	Land pastured, total, 1949		Woodland, total, 1949 (acres)	Value of farms (land and buildings), 1950 (dollars)		
Acres—Continued		Total	Cultivated summer fallow[1]	Other						Farms reporting	Acres		Average per farm	Average per acre	
1939															
5,194,295	5,209,624	1,267,724	(1)	1,267,724	1,598,341	3,274,510	1,684,106	1,224,638	11,459,155	(*)	8,492,071	4,872,851	7,233	80.69	1
3,055,185	3,450,248	850,173	(1)	850,173	1,108,550	2,335,230	1,140,086	815,005	7,182,317	(*)	5,698,884	3,443,780	6,628	75.04	2
558,417	723,477	198,346	(1)	198,346	203,935	397,375	215,371	170,415	1,827,304	(*)	1,142,783	601,310	9,626	83.59	3
54,255	58,751	9,808	(1)	9,808	12,623	50,370	21,372	12,451	130,136	(*)	92,746	62,993	93,061	184.06	4
1,526,438	977,148	209,397	(1)	209,397	273,233	491,535	307,277	226,767	2,319,398	(*)	1,557,658	764,768	7,256	94.14	5
133,710	46,356	19,711	(1)	19,711	33,680	81,899	19,319	16,064	106,033	(*)	99,355	115,579	5,643	83.09	6
55,706	51,560	4,759	(1)	4,759	6,462	7,203	8,604	8,206	96,421	(*)	66,626	13,665	13,992	179.70	7
829,280	565,850	109,239	(1)	109,239	141,545	226,510	171,614	124,836	1,325,824	(*)	879,009	368,055	9,390	95.51	8
(*)	263,805	81,230	(1)	81,230	86,715	171,915	88,365	76,124	709,942	(*)	438,885	258,630	5,791	75.54	9
(*)	302,045	28,009	(1)	28,009	54,830	54,595	83,249	48,712	615,882	(*)	440,124	109,425	18,725	121.22	10
395,932	186,679	34,399	(1)	34,399	40,652	66,045	54,871	40,592	493,238	(*)	282,202	106,697	4,584	95.31	11
111,810	126,703	41,289	(1)	41,289	50,894	109,878	52,869	37,069	297,882	(*)	230,466	160,772	5,807	71.98	12
(*)	13,422	7,713	(1)	7,173	8,557	22,134	6,780	5,266	32,280	(*)	28,759	30,691	3,226	54.58	13
(*)	113,281	34,116	(1)	34,116	42,337	87,744	46,089	31,803	265,602	(*)	201,707	130,081	6,409	74.78	14
77,328	55,379	14,519	(1)	14,519	10,837	19,609	12,257	16,548	141,773	(*)	78,473	30,446	3,695	88.63	15
30,029	30,933	8,381	(1)	8,381	6,075	11,963	6,970	9,300	66,168	(*)	43,978	18,038	3,802	75.04	16
8,583	10,302	2,872	(1)	2,872	2,099	2,734	2,072	3,015	27,211	(*)	14,473	4,833	4,289	82.72	17
334	285	275	(1)	275	.....	10	125	11	712	(*)	410	10	35,550	150.00	18
38,382	13,859	2,991	(1)	2,991	2,663	4,902	3,090	4,222	47,682	(*)	19,612	7,565	3,286	116.75	19
764	254	33	(1)	33	92	141	130	120	527	(*)	476	233	2,567	24.68	20
1,383	173	15	(1)	15	30	9	35	62	781	(*)	238	39	5,250	162.37	21
12,166	7,376	1,225	(1)	1,225	1,382	3,143	1,292	1,910	18,264	(*)	10,050	4,525	6,024	97.27	22
(*)	3,136	911	(1)	911	782	2,042	528	1,253	9,386	(*)	4,446	2,824	4,424	111.40	23
(*)	4,240	314	(1)	314	600	1,101	764	657	8,878	(*)	5,604	1,701	11,933	82.87	24
22,352	4,812	1,322	(1)	1,322	706	1,110	1,417	1,385	24,690	(*)	6,935	1,816	2,593	137.65	25
1,717	1,244	396	(1)	396	453	499	216	745	3,420	(*)	1,913	952	3,651	112.09	26
(*)	40	65	(1)	65	101	40	19	58	189	(*)	160	141	700	700.00	27
(*)	1,204	331	(1)	331	352	459	197	687	3,231	(*)	1,753	811	3,878	110.80	28
6,158,662	2,855,786	1,489,116	(1)	1,489,116	1,902,208	3,966,399	1,657,286	1,088,479	9,920,008	176,940	6,415,280	5,868,607	6,123	77.23	29
3,030,348	1,819,814	874,539	(1)	874,539	1,225,301	2,714,703	1,067,836	672,796	5,349,965	115,960	4,112,951	3,940,004	6,054	75.07	30
703,735	482,012	246,532	(1)	246,532	312,028	593,912	258,787	172,595	1,824,204	25,192	1,052,827	905,940	8,805	80.33	31
63,524	43,233	14,357	(1)	14,357	23,126	60,784	28,425	17,944	115,120	353	94,784	83,910	64,730	114.09	32
2,361,055	510,727	353,688	(1)	353,688	341,753	597,000	302,238	225,144	2,630,719	35,435	1,154,718	938,753	4,749	78.92	33
230,751	38,172	24,266	(1)	24,266	36,868	57,739	25,638	19,199	156,000	(*)	100,678	94,607	6,488	91.42	34
50,161	14,910	9,216	(1)	9,216	13,144	14,743	10,555	6,936	74,433	(*)	38,609	27,887	8,900	87.92	35
1,086,533	251,282	198,307	(1)	198,307	173,094	320,153	151,657	118,964	1,336,954	(*)	576,033	493,247	5,618	72.14	36
(*)	198,194	182,625	(1)	182,625	137,397	285,616	115,290	106,480	1,155,483	(*)	450,881	423,013	5,016	69.75	37
(*)	53,088	15,682	(1)	15,682	35,697	34,537	36,367	12,484	181,471	(*)	125,152	70,234	13,325	86.43	38
806,711	140,397	72,937	(1)	72,937	72,427	101,967	72,202	50,955	784,608	(*)	285,026	174,394	3,385	87.91	39
186,899	65,966	48,962	(1)	48,962	46,220	102,398	42,186	29,090	278,724	(*)	154,372	148,618	4,947	79.74	40
(*)	15,358	14,313	(1)	14,313	11,758	24,801	10,194	13,128	66,261	(*)	37,310	36,559	4,054	74.58	41
(*)	50,608	34,649	(1)	34,649	34,462	77,597	31,992	15,962	212,463	(*)	117,062	112,059	5,296	81.43	42
5,644,746	2,731,848	1,397,172	(1)	1,397,172	1,832,862	3,862,907	1,602,257	1,001,902	9,213,711	(*)	6,166,967	5,695,769	6,460	77.44	43
2,945,775	1,779,237	846,509	(1)	846,509	1,196,587	2,672,266	1,047,343	636,394	5,203,037	(*)	4,023,167	3,868,853	6,141	75.29	44
666,341	462,734	232,397	(1)	232,397	299,484	577,629	249,614	161,478	1,735,638	(*)	1,011,832	877,113	9,080	80.38	45
62,547	42,959	14,261	(1)	14,261	22,988	60,702	28,208	17,790	114,219	(*)	94,155	83,690	64,984	113.37	46
1,970,083	446,918	304,005	(1)	304,005	313,803	552,310	277,092	186,240	2,160,817	(*)	1,037,813	866,113	5,465	79.58	47
204,713	33,916	20,491	(1)	20,491	34,188	53,396	23,745	16,635	132,830	(*)	91,849	87,584	6,972	92.39	48
46,962	14,476	8,680	(1)	8,680	12,608	14,495	10,248	6,819	71,253	(*)	37,332	27,103	9,050	83.02	49
993,317	217,909	173,302	(1)	173,302	159,439	295,491	139,810	98,725	1,132,862	(*)	517,158	454,930	6,300	73.03	50
(*)	165,933	157,805	(1)	157,805	124,544	264,462	104,419	86,826	955,325	(*)	394,896	386,006	5,588	70.40	51
(*)	51,976	15,497	(1)	15,497	34,895	34,029	35,391	11,899	177,537	(*)	122,262	68,924	13,733	86.78	52
582,990	121,644	59,646	(1)	59,646	65,464	92,748	66,279	39,907	587,674	(*)	253,387	158,212	4,039	88.90	53
142,101	58,973	41,886	(1)	41,886	42,104	96,180	37,010	24,154	236,198	(*)	138,087	138,284	5,308	80.58	54
(*)	12,296	9,851	(1)	9,851	9,680	22,054	7,545	10,346	44,625	(*)	29,521	31,734	4,334	74.30	55
(*)	46,677	32,035	(1)	32,035	32,424	74,126	29,465	13,808	191,573	(*)	108,566	106,550	5,607	82.23	56
513,916	123,938	91,944	(1)	91,944	60,346	103,492	55,029	86,577	706,297	(*)	248,313	172,838	3,103	73.49	57
84,573	40,577	28,030	(1)	28,030	28,714	42,437	20,493	36,402	146,928	(*)	89,784	71,151	3,672	66.15	58
37,394	19,278	14,135	(1)	14,135	12,544	16,283	9,173	11,117	88,566	(*)	40,995	28,827	5,155	78.88	59
977	274	96	(1)	96	138	82	217	154	901	(*)	629	220	56,500	149.08	60
390,972	63,809	49,683	(1)	49,683	27,950	44,690	25,146	38,904	469,902	(*)	116,905	72,640	2,648	75.18	61
26,038	4,256	3,775	(1)	3,775	2,680	4,343	1,893	2,564	23,170	(*)	8,829	7,023	4,108	84.54	62
3,199	434	536	(1)	536	536	248	307	117	3,180	(*)	1,277	784	6,675	106.34	63
93,216	33,373	25,005	(1)	25,005	13,655	24,662	11,847	20,239	204,092	(*)	58,875	38,317	3,172	66.40	64
(*)	32,261	24,820	(1)	24,820	12,853	24,154	10,871	19,654	200,158	(*)	55,985	37,007	3,110	66.10	65
(*)	1,112	185	(1)	185	802	508	976	585	3,934	(*)	2,890	1,310	6,418	75.41	66
223,721	18,753	13,291	(1)	13,291	6,963	9,219	5,923	11,048	196,934	(*)	31,639	16,182	2,088	84.29	67
44,798	6,993	7,076	(1)	7,076	4,116	6,218	5,176	4,936	42,526	(*)	16,285	10,334	3,197	73.55	68
(*)	3,062	4,462	(1)	4,462	2,078	2,747	2,649	2,782	21,636	(*)	7,789	4,825	3,427	75.38	69
(*)	3,931	2,614	(1)	2,614	2,038	3,471	2,527	2,154	20,890	(*)	8,496	5,509	2,960	71.49	70
7,111,717	1,598,354	1,393,726	(1)	1,393,726	3,712,094	6,029,600	1,706,362	719,227	8,721,501	143,873	7,016,810	9,741,694	4,637	48.91	71
2,513,195	856,443	770,223	(1)	770,223	2,106,301	3,681,570	831,843	373,400	3,646,074	79,941	3,794,587	5,787,871	4,996	48.07	72
674,034	422,395	231,292	(1)	231,292	869,802	1,082,133	513,757	142,266	1,810,093	20,892	1,805,954	1,951,935	7,964	47.39	73
97,367	81,415	38,693	(1)	38,693	107,365	241,932	100,840	13,941	219,025	388	289,620	349,297	57,341	39.94	74
3,827,121	238,101	353,518	(1)	353,518	628,626	1,023,965	259,922	189,620	3,046,309	42,652	1,126,649	1,652,591	3,033	53.07	75
1,021,258	87,971	103,508	(1)	103,508	229,887	304,815	94,518	54,635	685,386	(*)	412,376	534,702	2,419	40.25	76
39,873	4,021	7,080	(1)	7,080	11,593	15,099	3,789	4,027	50,635	(*)	19,403	26,692	5,137	59.71	77
1,120,158	78,856	130,048	(1)	130,048	202,315	389,256	84,133	70,622	1,247,177	(*)	365,304	591,571	3,717	59.50	78
(*)	73,070	126,085	(1)	126,085	189,587	370,508	79,150	68,132	1,199,094	(*)	341,807	560,095	3,661	59.76	79
(*)	5,786	3,963	(1)	3,963	12,728	18,748	4,983	2,490	48,083	(*)	23,497	31,476	5,999	53.65	80
1,126,179	32,547	59,424	(1)	59,424	95,918	150,461	36,241	34,574	774,259	(*)	164,706	246,379	2,484	57.52	81
519,653	34,706	53,458	(1)	53,458	88,913	164,334	41,241	25,762	288,852	(*)	164,860	253,247	3,441	51.02	82
(*)	15,028	25,814	(1)	25,814	39,731	60,375	15,585	10,656	129,801	(*)	70,344	100,106	2,638	42.95	83
(*)	19,678	27,644	(1)	27,644	49,182	103,959	25,656	15,106	159,051	(*)	94,516	153,141	4,365	58.69	84

Table 21.—NUMBER OF FARMS, LAND IN FARMS, AND CROPLAND HARVESTED, CENSUSES OF 1950, 1945, AND 1940; WITH COLOR AND TENURE FOR THE SOUTH.

[Data in italics are based on reports for only a sample of farms. See text. 1950 Census data for farms, land in farms

	Region, division, State, color, and tenure	Number of farms			All land in farms (acres)						Cropland harvested		
								Average per farm			Farms reporting, 1949	Acres	
		1950	1945	1940	1950	1945	1940	1950	1945	1940		1949	1944
	EAST SOUTH CENTRAL—Continued												
	Alabama—Continued												
1	White operators, total	154,218	156,139	158,382	17,974,232	15,599,975	15,585,993	116.6	99.9	98.4	134,407	4,437,100	4,546,917
2	Full owners	84,480	85,644	68,527	9,743,986	9,054,024	7,656,249	115.3	105.7	111.7	68,362	1,781,157	2,122,516
3	Part owners	19,738	9,264	10,888	3,989,164	1,842,227	1,864,870	202.1	198.9	171.3	18,798	995,677	509,686
4	Managers	413	364	394	663,050	478,588	363,076	1,605.4	1,314.8	921.5	348	96,326	97,707
5	All tenants	49,587	60,867	78,573	3,578,032	4,225,136	5,701,798	72.2	69.4	72.6	46,899	1,563,940	1,817,008
6	Cash	8,530	16,530	19,363	801,328	1,207,061	1,692,969	93.9	73.0	87.4	7,310	220,975	394,732
7	Share-cash	626	514	627	70,520	42,158	63,588	112.7	82.0	101.4	613	31,303	17,860
8	Share	22,599	21,828	29,592	1,590,340	1,619,035	2,094,807	70.4	74.2	70.8	22,194	799,555	732,197
9	Crop-share	21,993	(*)	(*)	1,512,968	(*)	(*)	68.8	(*)	(*)	21,608	766,975	(*)
10	Livestock-share	606	(*)	(*)	77,372	(*)	(*)	127.7	(*)	(*)	586	32,580	(*)
11	Croppers	12,911	15,171	22,036	688,728	888,897	1,220,507	53.3	58.6	55.4	12,594	389,754	482,118
12	Other and unspecified	4,921	6,824	6,955	427,116	467,985	629,927	86.8	68.6	90.6	4,188	122,353	190,101
13	Other	1,812	(*)	(*)	146,404	(*)	(*)	80.8	(*)	(*)	1,512	39,909	(*)
14	Unspecified	3,109	(*)	(*)	280,712	(*)	(*)	90.3	(*)	(*)	2,676	82,444	(*)
15	Nonwhite operators, total	57,294	67,230	73,364	2,914,552	3,467,869	3,557,398	50.9	51.6	48.5	55,147	1,292,321	1,616,193
16	Full owners	13,267	14,428	11,776	895,202	990,446	849,814	67.5	68.6	72.2	12,131	238,251	292,096
17	Part owners	5,978	3,954	3,916	428,887	252,207	247,284	71.7	63.8	63.1	5,885	160,729	97,905
18	Managers	23	25	21	20,053	22,739	12,824	871.9	909.6	610.7	19	2,591	3,726
19	All tenants	38,026	48,823	57,651	1,570,410	2,202,477	2,447,476	41.3	45.1	42.5	37,112	890,750	1,222,466
20	Cash	13,311	20,935	20,214	567,913	1,002,939	835,383	42.7	47.9	41.3	12,942	272,932	486,204
21	Share-cash	273	307	480	14,623	15,178	21,671	53.6	49.4	45.1	269	8,231	7,866
22	Share	8,927	7,776	6,462	403,163	376,138	307,366	45.2	48.4	47.6	8,749	238,718	212,674
23	Crop-share	8,777	(*)	(*)	393,503	(*)	(*)	44.8	(*)	(*)	8,601	232,964	(*)
24	Livestock-share	150	(*)	(*)	9,660	(*)	(*)	64.4	(*)	(*)	148	5,754	(*)
25	Croppers	11,900	15,947	19,334	402,725	616,457	707,574	33.8	38.7	36.6	11,710	292,534	425,181
26	Other and unspecified	3,615	3,858	11,161	181,986	191,765	575,482	50.3	49.7	51.6	3,442	78,335	90,541
27	Other	2,240	(*)	(*)	109,744	(*)	(*)	49.0	(*)	(*)	2,151	49,050	(*)
28	Unspecified	1,375	(*)	(*)	72,242	(*)	(*)	52.5	(*)	(*)	1,291	29,285	(*)
	Mississippi												
29	All farm operators	251,383	263,528	291,092	20,710,770	19,616,533	19,156,058	82.4	74.4	65.8	229,479	6,136,206	6,472,820
30	Full owners	103,053	99,380	88,697	11,755,779	11,534,149	9,914,582	114.1	116.1	111.8	86,070	2,308,369	2,641,508
31	Part owners	17,676	6,925	8,569	3,192,890	1,220,186	1,315,607	180.6	176.2	153.5	16,905	888,522	321,935
32	Managers	833	968	1,007	1,071,541	1,148,493	922,410	1,286.4	1,186.5	916.0	755	371,353	404,171
33	All tenants	129,821	156,255	192,819	4,690,560	5,713,705	7,003,459	36.1	36.6	36.3	125,749	2,567,962	3,105,206
34	Cash	11,200	17,344	18,978	844,550	1,278,142	1,363,880	75.4	73.7	71.9	10,112	302,910	436,868
35	Share-cash	1,543	1,361	1,839	82,093	81,083	105,840	53.2	59.6	57.6	1,520	48,468	37,166
36	Share	34,868	28,623	34,119	1,672,044	1,509,550	1,931,016	48.0	52.7	56.6	34,097	832,353	658,840
37	Crop-share	34,466	(*)	(*)	1,636,642	(*)	(*)	47.5	(*)	(*)	33,709	820,346	(*)
38	Livestock-share	402	(*)	(*)	35,402	(*)	(*)	88.1	(*)	(*)	388	12,007	(*)
39	Croppers	74,617	97,074	125,483	1,606,775	2,238,385	2,915,024	21.5	23.1	23.2	73,449	1,237,613	1,712,799
40	Other and unspecified	7,593	11,853	12,400	485,098	606,545	687,699	63.9	51.2	55.5	6,571	146,618	259,533
41	Other	3,425	(*)	(*)	215,129	(*)	(*)	62.8	(*)	(*)	2,968	58,355	(*)
42	Unspecified	4,168	(*)	(*)	269,969	(*)	(*)	64.8	(*)	(*)	3,603	88,263	(*)
43	White operators, total	128,294	121,215	131,552	16,118,273	14,393,035	13,765,704	125.6	118.7	104.6	109,781	3,853,534	3,749,613
44	Full owners	79,760	76,354	68,072	10,119,602	9,807,074	8,399,621	126.9	128.4	123.4	64,420	1,854,664	2,129,235
45	Part owners	12,029	4,605	5,767	2,726,809	1,027,560	1,088,025	226.7	223.1	188.7	11,337	723,564	256,756
46	Managers	797	909	963	1,043,821	1,102,969	902,786	1,309.7	1,213.4	937.5	724	365,760	394,599
47	All tenants	35,708	39,347	56,750	2,228,041	2,455,432	3,375,272	62.4	62.4	59.5	33,300	909,546	969,023
48	Cash	4,833	6,613	9,824	542,467	696,047	911,640	112.2	105.3	92.8	3,898	170,672	195,552
49	Share-cash	463	670	704	46,671	49,548	63,823	100.8	74.0	90.7	446	23,436	21,321
50	Share	13,306	11,680	17,899	849,288	792,201	1,221,901	63.8	67.8	68.3	12,921	360,209	289,468
51	Crop-share	13,092	(*)	(*)	822,046	(*)	(*)	62.8	(*)	(*)	12,718	352,380	(*)
52	Livestock-share	214	(*)	(*)	27,242	(*)	(*)	127.3	(*)	(*)	203	7,829	(*)
53	Croppers	13,447	15,036	23,373	483,482	553,631	830,980	36.0	36.8	35.6	13,018	281,733	327,285
54	Other and unspecified	3,659	5,348	4,950	306,133	364,005	346,928	83.7	68.1	70.1	2,926	73,496	135,397
55	Other	1,455	(*)	(*)	116,062	(*)	(*)	79.8	(*)	(*)	1,138	21,675	(*)
56	Unspecified	2,204	(*)	(*)	190,071	(*)	(*)	86.2	(*)	(*)	1,788	51,821	(*)
57	Nonwhite operators, total	123,089	142,313	159,540	4,592,497	5,223,498	5,390,354	37.3	36.7	33.8	119,698	2,282,672	2,723,207
58	Full owners	23,293	23,026	20,625	1,636,177	1,727,075	1,514,961	70.2	75.0	73.5	21,650	453,705	512,273
59	Part owners	5,647	2,320	2,802	466,081	192,626	227,582	82.5	83.0	81.2	5,568	164,958	65,179
60	Managers	36	59	44	27,720	45,524	19,624	770.0	771.6	446.0	31	5,593	9,572
61	All tenants	94,113	116,908	136,069	2,462,519	3,258,273	3,628,187	26.2	27.9	26.7	92,449	1,658,416	2,136,183
62	Cash	6,367	10,731	9,154	302,083	582,095	452,240	47.4	54.2	49.4	6,123	132,238	241,316
63	Share-cash	1,080	691	1,135	35,422	31,535	42,017	32.8	45.6	37.0	1,074	25,032	15,845
64	Share	21,562	16,943	16,220	822,756	717,349	709,115	38.2	42.3	43.7	21,176	472,144	369,372
65	Crop-share	21,374	(*)	(*)	814,596	(*)	(*)	38.1	(*)	(*)	20,991	467,966	(*)
66	Livestock-share	188	(*)	(*)	8,160	(*)	(*)	43.4	(*)	(*)	185	4,178	(*)
67	Croppers	61,170	82,038	102,110	1,123,293	1,684,754	2,084,044	18.4	20.5	20.4	60,431	955,880	1,385,514
68	Other and unspecified	3,934	6,505	7,450	178,965	242,540	340,771	45.5	37.3	45.7	3,645	73,122	124,136
69	Other	1,970	(*)	(*)	99,067	(*)	(*)	50.3	(*)	(*)	1,830	36,680	(*)
70	Unspecified	1,964	(*)	(*)	79,898	(*)	(*)	40.7	(*)	(*)	1,815	36,442	(*)
	WEST SOUTH CENTRAL												
	Arkansas												
71	All farm operators	182,429	198,769	216,674	18,871,244	17,455,900	18,044,542	103.4	87.8	83.3	154,493	5,930,093	5,994,816
72	Full owners	93,643	99,694	85,842	10,318,273	10,237,743	8,661,943	110.2	102.7	100.9	71,244	2,126,936	2,716,869
73	Part owners	19,640	9,904	14,794	3,716,254	1,776,915	2,186,349	189.2	179.4	147.8	18,686	1,333,919	632,377
74	Managers	544	561	596	609,644	613,729	474,314	1,120.7	1,094.0	795.8	488	216,939	238,222
75	All tenants	68,602	88,610	115,442	4,227,073	4,827,513	6,721,936	61.6	54.5	58.2	64,075	2,252,299	2,407,348
76	Cash	6,556	14,443	16,825	597,461	1,050,619	1,268,823	91.1	72.7	75.4	5,030	222,003	384,709
77	Share-cash	5,019	3,594	7,088	418,776	260,533	476,171	83.4	72.5	67.2	4,957	296,823	167,948
78	Share	21,962	24,321	36,169	1,881,263	1,871,548	3,148,977	85.7	77.0	87.1	21,231	1,010,602	860,708
79	Crop-share	21,467	(*)	(*)	1,786,791	(*)	(*)	83.2	(*)	(*)	20,787	976,066	(*)
80	Livestock-share	495	(*)	(*)	94,472	(*)	(*)	190.9	(*)	(*)	444	34,536	(*)
81	Croppers	28,576	37,377	47,666	760,151	1,005,943	1,270,099	26.6	26.9	26.6	28,058	567,369	749,409
82	Other and unspecified	6,489	8,875	7,694	569,422	638,870	557,866	87.8	72.0	72.5	4,799	155,502	244,574
83	Other	1,730	(*)	(*)	131,586	(*)	(*)	76.1	(*)	(*)	1,156	20,701	(*)
84	Unspecified	4,759	(*)	(*)	437,836	(*)	(*)	92.0	(*)	(*)	3,643	134,801	(*)

See footnotes at end of table.

SPECIFIED CLASSES OF LAND ACCORDING TO USE AND VALUE OF FARMS, CENSUS OF 1950; BY TENURE OF OPERATOR BY DIVISIONS AND STATES—Continued

and land use, by color and tenure of operator, for the Northern and Western States, are shown in State Table 14 of Volume I]

Cropland harvested—Continued	Cropland used only for pasture, 1949 (acres)	Cropland not harvested and not pastured, 1949 (acres)			Woodland pastured, 1949 (acres)	Woodland not pastured, 1949 (acres)	Other pasture (not cropland and not woodland), 1949 (acres)	Other land (house lots, roads, wasteland, etc.), 1949 (acres)	Cropland, total, 1949 (acres)	Land pastured, total, 1949		Woodland, total, 1949 (acres)	Value of farms (land and buildings), 1950 (dollars)		
Acres—Continued		Total	Cultivated summer fallow[1]	Other						Farms reporting	Acres		Average per farm	Average per acre	
1939															
5,364,397	1,444,860	1,171,103	(1)	1,171,103	3,318,686	5,463,377	1,537,333	601,773	7,053,063	(*)	6,300,879	8,782,063	*5,625*	*50.57*	1
2,236,884	797,806	684,823	(1)	684,823	1,945,022	3,433,729	768,104	333,345	3,263,786	(*)	3,510,932	5,378,751	*5,412*	*49.24*	2
568,561	393,938	200,419	(1)	200,419	803,489	991,144	479,324	125,173	1,590,034	(*)	1,676,751	1,794,633	*9,486*	*47.89*	3
94,008	77,963	37,657	(1)	37,657	102,704	237,513	97,473	13,414	211,946	(*)	278,140	340,217	*58,392*	*39.31*	4
2,464,944	175,153	248,204	(1)	248,204	467,471	800,991	192,432	129,841	1,987,297	(*)	835,056	1,268,462	*4,117*	*58.94*	5
597,529	63,314	63,808	(1)	63,808	158,871	203,156	61,841	29,363	348,097	(*)	284,026	362,027	*4,139*	*46.74*	6
27,037	3,430	5,772	(1)	5,772	10,329	13,509	2,886	3,291	40,505	(*)	16,645	23,838	*6,728*	*65.50*	7
955,452	59,924	102,598	(1)	102,598	165,731	337,179	67,535	57,818	962,077	(*)	293,190	502,910	*4,418*	*63.43*	8
(*)	54,537	99,208	(1)	99,208	153,953	319,666	63,060	55,569	920,720	(*)	271,550	473,619	*4,353*	*63.89*	9
(*)	5,387	3,390	(1)	3,390	11,778	17,513	4,475	2,249	41,357	(*)	21,640	29,291	*6,936*	*53.89*	10
657,997	24,302	40,815	(1)	40,815	68,267	116,128	27,583	21,879	454,871	(*)	120,152	184,395	*3,195*	*61.43*	11
226,929	24,183	35,211	(1)	35,211	64,273	131,019	32,587	17,490	181,747	(*)	121,043	195,292	*4,792*	*59.39*	12
(*)	10,224	13,106	(1)	13,106	25,516	40,784	10,690	6,175	63,239	(*)	46,430	66,300	*4,143*	*51.82*	13
(*)	13,959	22,105	(1)	22,105	38,757	90,235	21,897	11,315	118,508	(*)	74,613	128,992	*5,258*	*64.75*	14
1,747,320	153,494	222,623	(1)	222,623	393,408	566,223	169,029	117,454	1,668,438	(*)	715,931	959,631	*1,968*	*38.98*	15
276,311	58,637	85,400	(1)	85,400	161,279	247,841	63,739	40,055	382,288	(*)	283,655	409,120	*2,447*	*36.42*	16
105,473	28,457	30,873	(1)	30,873	66,313	90,989	34,433	17,093	220,059	(*)	129,203	157,302	*3,110*	*42.14*	17
3,359	3,452	1,036	(1)	1,036	4,661	4,419	3,367	527	7,079	(*)	11,480	9,080	*40,282*	*63.98*	18
1,362,177	62,948	105,314	(1)	105,314	161,155	222,974	67,490	59,779	1,059,012	(*)	291,593	384,129	*1,584*	*39.42*	19
423,729	24,657	39,700	(1)	39,700	71,016	101,659	32,677	25,272	337,289	(*)	128,350	172,675	*1,282*	*31.05*	20
12,836	591	1,308	(1)	1,308	1,264	1,590	903	736	10,130	(*)	2,758	2,854	*2,184*	*39.67*	21
164,706	18,932	27,450	(1)	27,450	36,584	52,077	16,598	12,804	285,100	(*)	72,114	88,661	*1,874*	*43.00*	22
(*)	18,533	26,877	(1)	26,877	35,634	50,842	16,090	12,563	278,374	(*)	70,257	86,476	*1,850*	*42.75*	23
(*)	399	573	(1)	573	950	1,235	508	241	6,726	(*)	1,857	2,185	*2,990*	*51.93*	24
468,182	8,245	18,609	(1)	18,609	27,651	34,333	8,658	12,695	319,388	(*)	44,554	61,984	*1,700*	*50.80*	25
292,724	10,523	18,247	(1)	18,247	26,640	33,315	8,664	8,272	107,105	(*)	45,817	57,955	*1,549*	*31.68*	26
(*)	4,804	12,708	(1)	12,708	14,215	19,591	4,895	4,481	66,562	(*)	23,914	33,806	*1,376*	*29.99*	27
(*)	5,719	5,539	(1)	5,539	10,425	13,724	3,759	3,791	40,543	(*)	19,903	24,149	*1,953*	*34.91*	28
6,952,931	1,604,183	1,231,338	(1)	1,231,338	4,482,716	4,023,522	2,279,944	952,861	8,971,727	136,136	8,366,843	8,506,238	*4,448*	*55.91*	29
2,514,904	1,039,365	689,093	(1)	689,093	3,106,115	2,674,727	1,422,800	515,310	4,036,827	88,867	5,568,280	5,780,842	*5,727*	*51.75*	30
374,332	267,925	189,553	(1)	189,553	663,981	504,618	421,139	167,152	1,346,000	14,733	1,353,045	1,258,599	*9,884*	*55.45*	31
366,315	78,688	82,324	(1)	82,324	119,462	263,370	96,608	59,736	532,365	666	294,758	382,832	*103,075*	*81.55*	32
3,697,380	218,205	270,368	(1)	270,368	593,158	490,807	339,397	210,663	3,056,535	31,870	1,150,760	1,083,965	*2,172*	*61.29*	33
499,309	55,705	66,086	(1)	66,086	155,654	142,376	80,627	41,192	424,701	(*)	291,986	298,030	*3,784*	*52.82*	34
57,868	3,723	5,570	(1)	5,570	8,316	8,088	4,130	3,798	57,761	(*)	16,169	16,404	*4,816*	*91.67*	35
771,159	82,205	101,815	(1)	101,815	232,875	186,879	149,859	86,058	1,016,373	(*)	464,939	419,754	*2,343*	*49.36*	36
(*)	78,530	98,724	(1)	98,724	225,006	184,278	145,164	84,594	997,600	(*)	448,700	409,284	*2,325*	*49.40*	37
(*)	3,675	3,091	(1)	3,091	7,869	2,601	4,695	1,464	18,773	(*)	16,239	10,470	*3,985*	*46.89*	38
2,113,759	38,063	64,511	(1)	64,511	95,851	62,435	54,575	53,727	1,340,187	(*)	188,489	158,286	*1,708*	*79.83*	39
255,285	38,509	32,386	(1)	32,386	100,462	91,029	50,206	25,888	217,513	(*)	189,177	191,491	*3,039*	*48.24*	40
(*)	19,540	14,623	(1)	14,623	47,607	38,325	24,135	12,544	92,518	(*)	91,282	85,932	*2,976*	*46.49*	41
(*)	18,969	17,763	(1)	17,763	52,855	52,704	26,071	13,344	124,995	(*)	97,895	105,559	*3,101*	*50.03*	42
4,025,108	1,362,885	977,221	(1)	977,221	3,801,211	3,478,522	1,914,039	730,861	6,193,640	(*)	7,078,135	7,279,733	*6,838*	*56.35*	43
2,050,751	921,103	580,636	(1)	580,636	2,723,047	2,373,696	1,242,653	423,803	3,356,403	(*)	4,886,803	5,096,743	*6,572*	*53.46*	44
296,668	239,208	159,304	(1)	159,304	579,977	513,553	368,287	142,916	1,122,076	(*)	1,187,472	1,093,530	*12,872*	*57.29*	45
358,909	74,165	81,355	(1)	81,355	114,969	255,594	93,431	58,547	521,280	(*)	282,565	370,563	*104,509*	*81.83*	46
1,318,780	128,409	155,926	(1)	155,926	383,218	335,679	209,668	105,595	1,193,881	(*)	721,295	718,897	*3,519*	*57.48*	47
293,009	36,674	45,293	(1)	45,293	106,912	103,753	54,025	25,138	252,639	(*)	197,611	210,665	*6,100*	*59.01*	48
29,399	2,723	3,716	(1)	3,716	5,362	6,397	2,540	2,497	29,875	(*)	10,625	11,759	*10,309*	*96.36*	49
426,643	42,725	56,565	(1)	56,565	139,620	118,540	87,761	43,868	459,499	(*)	270,106	258,160	*3,269*	*50.66*	50
(*)	39,507	53,878	(1)	53,878	133,152	116,467	83,958	42,704	445,765	(*)	256,617	249,619	*3,258*	*51.15*	51
(*)	3,218	2,687	(1)	2,687	6,468	2,073	3,803	1,164	13,734	(*)	13,489	8,541	*4,173*	*32.01*	52
468,729	20,874	28,817	(1)	28,817	59,489	41,171	32,577	18,821	331,424	(*)	112,940	100,660	*2,363*	*65.85*	53
101,000	25,413	21,535	(1)	21,535	71,835	65,818	32,765	15,271	120,444	(*)	130,013	137,653	*4,398*	*53.59*	54
(*)	12,154	7,997	(1)	7,997	31,793	24,336	12,462	5,645	41,826	(*)	56,409	56,129	*4,631*	*55.24*	55
(*)	13,259	13,538	(1)	13,538	40,042	41,482	20,303	9,626	78,618	(*)	73,604	81,524	*4,223*	*52.31*	56
2,927,823	241,298	254,117	(1)	254,117	681,505	545,000	365,905	222,000	2,778,087	(*)	1,288,708	1,226,505	*1,990*	*54.40*	57
464,153	118,262	108,457	(1)	108,457	383,068	301,031	180,147	91,507	680,424	(*)	681,477	684,099	*2,886*	*41.58*	58
77,664	28,717	30,249	(1)	30,249	84,004	81,065	52,852	24,236	223,924	(*)	165,573	165,069	*3,562*	*44.51*	59
7,406	4,523	969	(1)	969	4,493	7,776	3,177	1,189	11,085	(*)	12,193	12,269	*55,379*	*67.13*	60
2,378,600	89,796	114,442	(1)	114,442	209,940	155,128	129,729	105,068	1,862,654	(*)	429,465	365,068	*1,665*	*64.70*	61
206,300	19,031	20,793	(1)	20,793	48,742	38,623	26,602	16,054	172,062	(*)	94,375	87,365	*2,044*	*42.77*	62
28,469	1,000	1,854	(1)	1,854	2,954	1,691	1,590	1,301	27,886	(*)	5,544	4,645	*2,520*	*84.63*	63
344,516	39,480	45,250	(1)	45,250	93,255	68,339	62,098	42,190	556,874	(*)	194,833	161,594	*1,780*	*47.97*	64
(*)	39,023	44,846	(1)	44,846	91,854	67,811	61,206	41,890	551,835	(*)	192,083	159,665	*1,760*	*47.58*	65
(*)	457	404	(1)	404	1,401	528	892	300	5,039	(*)	2,750	1,929	*3,836*	*78.07*	66
1,645,030	17,189	35,694	(1)	35,694	36,362	21,264	21,998	34,906	1,008,763	(*)	75,549	57,626	*1,563*	*85.92*	67
154,285	13,096	10,851	(1)	10,851	28,627	25,211	17,441	10,617	97,069	(*)	59,164	53,838	*1,739*	*38.86*	68
(*)	7,386	6,626	(1)	6,626	15,814	13,989	11,673	6,899	50,692	(*)	34,873	29,803	*1,770*	*35.71*	69
(*)	5,710	4,225	(1)	4,225	12,813	11,222	5,768	3,718	46,377	(*)	24,291	24,035	*1,700*	*44.08*	70
6,609,833	2,471,912	1,252,406	(1)	1,252,406	3,244,659	3,579,143	1,584,836	808,195	9,654,411	122,921	7,301,407	6,823,802	*6,054*	*60.21*	71
2,508,090	1,665,070	628,532	(1)	628,532	2,130,909	2,290,870	1,022,817	453,139	4,420,538	81,748	4,818,796	4,421,779	*5,410*	*50.76*	72
805,627	417,232	268,781	(1)	268,781	590,984	643,303	307,561	154,474	2,019,932	16,736	1,315,777	1,234,287	*11,257*	*80.32*	73
201,119	46,008	47,881	(1)	47,881	73,463	156,685	39,349	29,319	310,828	384	158,820	230,148	*94,678*	*87.19*	74
3,094,997	343,602	307,212	(1)	307,212	449,303	488,285	215,109	171,263	2,903,113	24,053	1,008,014	937,588	*4,905*	*80.57*	75
470,858	66,338	47,013	(1)	47,013	91,135	90,953	50,833	29,186	335,354	(*)	208,306	182,088	*6,231*	*70.08*	76
321,844	20,752	23,632	(1)	23,632	24,482	27,948	10,479	14,660	341,207	(*)	55,713	52,430	*9,802*	*120.88*	77
1,286,535	143,042	156,742	(1)	156,742	190,081	217,651	84,311	78,834	1,310,386	(*)	417,434	407,732	*6,125*	*73.55*	78
(*)	130,869	152,133	(1)	152,133	169,265	205,888	76,982	75,588	1,259,068	(*)	377,116	375,153	*6,028*	*74.69*	79
(*)	12,173	4,609	(1)	4,609	20,816	11,763	7,329	3,246	51,318	(*)	40,318	32,579	*10,701*	*52.28*	80
868,865	33,894	39,472	(1)	39,472	38,027	42,895	16,701	21,793	640,735	(*)	88,622	80,922	*2,774*	*105.38*	81
146,895	79,576	40,353	(1)	40,353	105,578	108,838	52,785	26,790	275,431	(*)	237,939	214,416	*4,372*	*49.02*	82
(*)	21,087	9,434	(1)	9,434	32,458	28,281	13,804	5,821	51,222	(*)	67,349	60,739	*2,928*	*37.23*	83
(*)	58,489	30,919	(1)	30,919	73,120	80,557	38,981	20,969	224,209	(*)	170,590	153,677	*5,008*	*53.37*	84

Table 21.—NUMBER OF FARMS, LAND IN FARMS, AND CROPLAND HARVESTED: CENSUSES OF 1950, 1945, AND 1940; WITH COLOR AND TENURE FOR THE SOUTH

[Data in italics are based on reports for only a sample of farms. See text. 1950 Census data for farms, land in farms

	Region, division, State, color, and tenure	Number of farms			All land in farms (acres)						Cropland harvested		
								Average per farm			Farms reporting, 1949	Acres	
		1950	1945	1940	1950	1945	1940	1950	1945	1940		1949	1944
	WEST SOUTH CENTRAL—Continued												
	Arkansas—Continued												
1	White operators, total	141,588	147,494	159,649	17,413,340	15,727,521	16,173,624	123.0	106.6	101.3	115,489	5,104,303	4,986,459
2	Full owners	84,783	89,429	76,899	9,826,188	9,662,493	8,123,891	115.9	108.0	105.6	63,587	1,959,398	2,497,650
3	Part owners	16,656	8,700	13,184	3,474,433	1,670,526	2,060,029	208.6	192.0	156.3	15,771	1,223,260	586,435
4	Managers	535	549	577	604,216	605,189	464,334	1,129.4	1,102.3	804.7	481	215,110	236,132
5	All tenants	39,614	48,816	68,989	3,508,503	3,789,313	5,525,370	88.6	77.6	80.1	35,650	1,706,535	1,666,242
6	Cash	5,088	11,671	13,911	520,667	918,078	1,132,677	102.3	78.7	81.4	3,637	178,528	314,109
7	Share-cash	3,320	2,417	4,871	356,574	209,106	396,464	107.4	86.5	81.4	3,271	246,419	132,801
8	Share	14,999	16,403	29,220	1,634,542	1,578,286	2,813,712	109.0	96.2	96.3	14,411	839,334	683,458
9	Crop-share	14,575	(*)	(*)	1,542,941	(*)	(*)	105.9	(*)	(*)	14,031	806,536	(*)
10	Livestock-share	424	(*)	(*)	91,601	(*)	(*)	216.0	(*)	(*)	380	32,798	(*)
11	Croppers	10,878	11,895	14,544	474,158	529,153	666,886	43.6	44.5	45.9	10,526	307,127	342,415
12	Other and unspecified	5,329	6,430	6,443	522,562	554,690	515,631	98.1	86.3	80.0	3,805	135,127	193,459
13	Other	1,450	(*)	(*)	119,548	(*)	(*)	82.4	(*)	(*)	936	17,521	(*)
14	Unspecified	3,879	(*)	(*)	403,014	(*)	(*)	103.9	(*)	(*)	2,869	117,606	(*)
15	Nonwhite operators, total	40,841	51,275	57,025	1,457,904	1,728,379	1,870,918	35.7	33.7	32.8	39,004	825,790	1,008,357
16	Full owners	8,860	10,265	8,943	492,085	575,250	538,052	55.5	56.0	60.2	7,657	167,538	219,219
17	Part owners	2,984	1,204	1,610	241,821	106,389	126,320	81.0	88.4	78.5	2,915	110,659	45,942
18	Managers	9	12	19	5,428	8,540	9,980	603.1	711.7	525.3	7	1,829	2,090
19	All tenants	28,988	39,794	46,453	718,570	1,038,200	1,196,566	24.8	26.1	25.8	28,425	545,764	741,106
20	Cash	1,468	2,772	2,914	76,794	132,541	136,146	52.3	47.8	46.7	1,393	43,475	70,600
21	Share-cash	1,699	1,177	2,217	62,202	51,427	79,707	36.6	43.7	36.0	1,686	50,404	35,147
22	Share	6,963	7,918	6,949	246,721	293,262	335,265	35.4	37.0	48.2	6,820	171,268	177,250
23	Crop-share	6,892	(*)	(*)	243,850	(*)	(*)	35.4	(*)	(*)	6,756	169,530	(*)
24	Livestock-share	71	(*)	(*)	2,871	(*)	(*)	40.4	(*)	(*)	64	1,738	(*)
25	Croppers	17,698	25,482	33,122	285,993	476,790	603,213	16.2	18.7	18.2	17,532	260,242	406,994
26	Other and unspecified	1,160	2,445	1,251	46,860	84,180	42,235	40.4	34.4	33.8	994	20,375	51,115
27	Other	280	(*)	(*)	12,038	(*)	(*)	43.0	(*)	(*)	220	3,180	(*)
28	Unspecified	880	(*)	(*)	34,822	(*)	(*)	39.6	(*)	(*)	774	17,195	(*)
	Louisiana												
29	All farm operators	124,181	129,295	150,007	11,202,278	10,039,657	9,996,108	90.2	77.6	66.6	99,191	3,148,881	3,490,159
30	Full owners	62,810	58,761	52,936	5,265,817	5,258,177	4,497,723	83.8	89.5	85.0	42,440	1,003,811	1,305,272
31	Part owners	11,584	6,433	7,376	2,390,051	1,128,258	1,116,142	206.3	175.4	151.3	10,573	691,129	405,690
32	Managers	588	560	528	1,201,163	849,603	749,123	2,042.8	1,517.1	1,418.8	516	285,418	295,332
33	All tenants	49,199	63,541	89,167	2,345,247	2,803,619	3,633,120	47.7	44.1	40.7	45,662	1,168,523	1,483,865
34	Cash	5,789	9,474	11,201	453,142	600,940	645,262	78.3	63.4	57.6	4,751	125,936	193,765
35	Share-cash	710	3,568	1,469	67,264	156,004	76,975	94.7	43.7	52.4	697	32,458	102,620
36	Share	21,984	20,548	31,460	1,123,163	1,132,802	1,582,305	51.1	55.1	50.3	21,157	637,771	620,690
37	Crop-share	21,762	(*)	(*)	1,101,253	(*)	(*)	50.6	(*)	(*)	20,952	629,120	(*)
38	Livestock-share	222	(*)	(*)	21,910	(*)	(*)	98.7	(*)	(*)	205	8,651	(*)
39	Croppers	15,927	25,221	39,631	391,812	650,936	1,009,613	24.6	25.8	25.5	15,422	289,986	464,575
40	Other and unspecified	4,789	4,730	5,406	309,866	262,937	318,965	64.7	55.6	59.0	3,635	82,372	102,215
41	Other	1,925	(*)	(*)	114,222	(*)	(*)	59.3	(*)	(*)	1,406	21,517	(*)
42	Unspecified	2,864	(*)	(*)	195,644	(*)	(*)	68.3	(*)	(*)	2,229	60,855	(*)
43	White operators, total	83,525	80,164	90,423	9,802,343	8,334,641	8,067,667	117.4	104.0	89.2	61,290	2,430,592	2,561,712
44	Full owners	52,393	48,357	43,410	4,812,848	4,743,538	4,018,898	91.9	98.1	92.6	33,761	867,903	1,121,777
45	Part owners	9,036	5,011	5,715	2,242,123	1,049,458	1,025,069	248.1	209.4	179.4	8,107	622,696	366,553
46	Managers	566	533	511	1,190,274	834,992	740,429	2,103.0	1,566.6	1,449.0	499	283,421	291,731
47	All tenants	21,530	26,263	40,787	1,557,098	1,706,653	2,283,271	72.3	65.0	56.0	18,923	656,572	781,651
48	Cash	3,271	5,145	6,534	353,924	426,893	477,128	108.2	83.0	73.0	2,408	84,945	114,580
49	Share-cash	357	2,199	540	53,333	108,150	49,906	149.4	49.2	92.4	347	23,909	67,483
50	Share	10,995	10,244	18,414	753,869	762,877	1,126,711	68.6	74.5	61.2	10,420	397,746	399,359
51	Crop-share	10,853	(*)	(*)	735,331	(*)	(*)	67.8	(*)	(*)	10,291	391,004	(*)
52	Livestock-share	142	(*)	(*)	18,538	(*)	(*)	130.5	(*)	(*)	129	6,742	(*)
53	Croppers	3,831	6,110	12,082	154,078	236,682	399,497	40.2	38.7	33.1	3,589	92,352	140,294
54	Other and unspecified	3,076	2,565	3,217	241,894	172,051	230,029	78.6	67.1	71.5	2,159	57,620	59,935
55	Other	1,225	(*)	(*)	86,268	(*)	(*)	70.4	(*)	(*)	815	13,231	(*)
56	Unspecified	1,851	(*)	(*)	155,626	(*)	(*)	84.1	(*)	(*)	1,344	44,389	(*)
57	Nonwhite operators, total	40,656	49,131	59,584	1,399,935	1,705,016	1,928,441	34.4	34.7	32.4	37,901	718,289	928,447
58	Full owners	10,417	10,404	9,526	452,969	514,639	478,825	43.5	49.5	50.3	8,679	135,908	183,495
59	Part owners	2,548	1,422	1,661	147,928	78,800	91,073	58.1	55.4	54.8	2,466	68,433	39,137
60	Managers	22	27	17	10,889	14,611	8,694	495.0	541.1	511.4	17	1,997	3,601
61	All tenants	27,669	37,278	48,380	788,149	1,096,966	1,349,849	28.5	29.4	27.9	26,739	511,951	702,214
62	Cash	2,518	4,329	4,667	99,218	174,047	168,134	39.4	40.2	36.0	2,343	40,991	79,185
63	Share-cash	353	1,369	929	13,931	47,854	27,069	39.5	35.0	29.1	350	8,549	35,137
64	Share	10,989	10,304	13,046	369,294	369,925	455,594	33.6	35.9	34.9	10,737	240,025	221,331
65	Crop-share	10,909	(*)	(*)	365,922	(*)	(*)	33.5	(*)	(*)	10,661	238,116	(*)
66	Livestock-share	80	(*)	(*)	3,372	(*)	(*)	42.2	(*)	(*)	76	1,909	(*)
67	Croppers	12,096	19,111	27,549	237,734	414,254	610,116	19.7	21.7	22.1	11,833	197,634	324,281
68	Other and unspecified	1,713	2,165	2,189	67,972	90,886	88,936	39.7	42.0	40.6	1,476	24,752	42,280
69	Other	700	(*)	(*)	27,954	(*)	(*)	39.9	(*)	(*)	591	8,286	(*)
70	Unspecified	1,013	(*)	(*)	40,018	(*)	(*)	39.5	(*)	(*)	885	16,466	(*)
	Oklahoma												
71	All farm operators	142,246	164,790	179,687	36,006,603	36,161,822	34,803,317	253.1	219.4	193.7	115,242	11,896,040	14,088,470
72	Full owners	63,723	70,669	55,859	9,825,105	9,841,294	7,841,016	154.2	139.3	140.4	45,023	2,741,334	3,638,743
73	Part owners	33,315	27,652	25,227	15,979,599	13,435,284	11,057,301	479.7	485.9	438.3	31,226	5,324,756	5,133,532
74	Managers	481	698	780	1,086,801	1,475,226	1,136,069	2,259.5	2,113.5	1,456.5	397	92,508	172,044
75	All tenants	44,727	65,771	97,821	9,115,098	11,410,018	14,768,931	203.8	173.5	151.0	38,596	3,737,442	5,144,151
76	Cash	12,876	23,494	26,627	2,196,499	3,321,302	3,356,607	170.6	141.4	126.1	9,474	486,197	1,025,148
77	Share-cash	7,005	3,602	10,552	2,082,755	1,003,473	2,575,076	297.3	278.6	244.0	6,863	1,031,453	512,928
78	Share	17,145	28,246	49,304	3,554,680	5,387,937	7,538,287	207.3	190.8	152.9	16,588	1,810,703	2,835,740
79	Crop-share	16,249	(*)	(*)	3,206,096	(*)	(*)	197.3	(*)	(*)	15,736	1,682,738	(*)
80	Livestock-share	896	(*)	(*)	348,584	(*)	(*)	389.0	(*)	(*)	852	127,965	(*)
81	Croppers	1,915	2,444	4,952	400,456	464,082	550,097	209.1	189.9	111.1	1,783	165,622	228,330
82	Other and unspecified	5,786	7,985	6,386	880,708	1,233,224	748,864	152.2	154.4	117.3	3,888	243,467	542,005
83	Other	1,443	(*)	(*)	139,939	(*)	(*)	97.0	(*)	(*)	777	25,534	(*)
84	Unspecified	4,343	(*)	(*)	740,769	(*)	(*)	170.6	(*)	(*)	3,111	217,933	(*)

See footnotes at end of table.

SPECIFIED CLASSES OF LAND ACCORDING TO USE AND VALUE OF FARMS, CENSUS OF 1950; BY TENURE OF OPERATOR BY DIVISIONS AND STATES—Continued

and land use, by color and tenure of operator, for the Northern and Western States, are shown in State Table 14 of Volume I]

Cropland harvested—Continued Acres—Continued 1939	Cropland used only for pasture, 1949 (acres)	Cropland not harvested and not pastured, 1949 (acres)			Woodland pastured, 1949 (acres)	Woodland not pastured, 1949 (acres)	Other pasture (not cropland and not woodland), 1949 (acres)	Other land (house lots, roads, wasteland, etc.), 1949 (acres)	Cropland, total, 1949 (acres)	Land pastured, total, 1949		Woodland, total, 1949 (acres)	Value of farms (land and buildings), 1950 (dollars)		
		Total	Cultivated summer fallow[1]	Other						Farms reporting	Acres		Average per farm	Average per acre	
5,471,186	2,398,889	1,140,551	(1)	1,140,551	3,132,144	3,360,712	1,528,771	747,970	8,643,743	(*)	7,059,804	6,492,856	7,039	59.34	1
2,292,485	1,623,345	580,853	(1)	580,853	2,069,642	2,173,549	994,320	425,081	4,163,596	(*)	4,687,307	4,243,191	5,670	50.57	2
748,498	402,744	248,075	(1)	248,075	566,713	594,351	295,918	143,372	1,874,079	(*)	1,265,375	1,161,064	12,475	60.63	3
196,636	45,933	47,557	(1)	47,557	72,818	155,403	38,376	29,019	308,600	(*)	157,127	228,221	95,956	88.27	4
2,233,567	326,867	264,066	(1)	264,066	422,971	437,409	200,157	150,498	2,297,468	(*)	949,995	860,380	6,823	79.25	5
388,424	63,537	39,221	(1)	39,221	86,219	79,139	48,560	25,463	281,286	(*)	198,316	165,358	6,997	70.39	6
257,851	19,330	19,814	(1)	19,814	23,245	25,361	9,731	12,674	285,563	(*)	52,306	48,606	12,790	123.64	7
1,098,757	135,475	139,486	(1)	139,486	177,307	195,596	76,326	71,018	1,114,295	(*)	389,108	372,903	7,858	74.74	8
(*)	123,329	135,234	(1)	135,234	156,597	184,077	69,325	67,843	1,065,099	(*)	349,251	340,674	7,753	76.14	9
(*)	12,146	4,252	(1)	4,252	20,710	11,519	7,001	3,175	49,196	(*)	39,857	32,229	11,674	51.73	10
361,065	31,457	30,404	(1)	30,404	35,264	37,919	15,203	16,784	368,988	(*)	81,924	73,183	4,280	102.95	11
127,470	77,068	35,141	(1)	35,141	100,936	99,394	50,337	24,559	247,336	(*)	228,341	200,330	4,743	48.28	12
(*)	19,950	8,440	(1)	8,440	30,429	24,833	13,107	5,268	45,911	(*)	63,486	55,262	3,068	36.56	13
(*)	57,118	26,701	(1)	26,701	70,507	74,561	37,230	19,291	201,425	(*)	164,855	145,068	5,509	52.58	14
1,138,647	73,023	111,855	(1)	111,855	112,515	218,431	56,065	60,225	1,010,668	(*)	241,603	330,946	2,556	70.29	15
215,605	41,725	47,679	(1)	47,679	61,267	117,321	28,497	28,058	256,942	(*)	131,489	178,588	2,963	54.41	16
57,129	14,488	20,706	(1)	20,706	24,271	48,952	11,643	11,102	145,853	(*)	50,402	73,223	4,526	55.87	17
4,483	75	324	(1)	324	645	1,282	973	300	2,228	(*)	1,693	1,927	28,921	28.20	18
861,430	16,735	43,146	(1)	43,146	26,332	50,876	14,952	20,765	605,645	(*)	58,019	77,208	2,204	86.89	19
82,434	2,801	7,792	(1)	7,792	4,916	11,814	2,273	3,723	54,068	(*)	9,990	16,730	3,472	67.92	20
63,993	1,422	3,818	(1)	3,818	1,237	2,587	748	1,986	55,644	(*)	3,407	3,824	3,824	105.16	21
187,778	7,567	17,256	(1)	17,256	12,774	22,055	7,985	7,816	196,091	(*)	28,326	34,829	2,441	66.31	22
(*)	7,540	16,899	(1)	16,899	12,668	21,811	7,657	7,745	193,969	(*)	27,865	34,479	2,429	66.29	23
(*)	27	357	(1)	357	106	244	328	71	2,122	(*)	461	350	3,871	67.68	24
507,800	2,437	9,068	(1)	9,068	2,763	4,976	1,498	5,009	271,747	(*)	6,698	7,739	1,824	109.21	25
19,425	2,508	5,212	(1)	5,212	4,642	9,444	2,448	2,231	28,095	(*)	9,598	14,086	2,189	60.82	26
(*)	1,137	994	(1)	994	2,029	3,448	697	553	5,311	(*)	3,863	5,477	1,918	47.20	27
(*)	1,371	4,218	(1)	4,218	2,613	5,996	1,751	1,678	22,784	(*)	5,735	8,609	2,282	66.38	28
4,051,670	1,803,849	704,737	(1)	704,737	1,803,948	1,964,815	1,151,882	624,166	5,657,467	76,898	4,759,679	3,768,763	6,983	82.47	29
1,396,444	853,355	376,374	(1)	376,374	997,600	1,167,663	553,740	313,274	2,233,540	48,150	2,404,695	2,165,263	6,565	81.87	30
406,674	513,579	121,353	(1)	121,353	418,190	262,578	274,582	108,640	1,326,061	8,898	1,206,351	680,768	15,941	82.33	31
212,875	127,374	63,803	(1)	63,803	165,367	299,314	179,618	80,269	476,595	467	472,359	464,681	161,587	76.40	32
2,035,677	309,541	143,207	(1)	143,207	222,791	235,260	143,942	121,983	1,621,271	19,383	676,274	458,051	3,988	86.56	33
248,225	58,252	31,275	(1)	31,275	83,438	79,983	41,118	33,140	215,463	(*)	182,808	163,421	4,711	62.92	34
42,627	12,898	4,309	(1)	4,309	4,586	8,438	2,494	2,081	49,665	(*)	19,978	13,094	6,905	86.40	35
901,850	179,379	59,662	(1)	59,662	64,089	68,242	58,196	55,824	876,812	(*)	301,664	132,331	4,893	96.88	36
(*)	175,862	58,943	(1)	58,943	60,760	66,395	55,138	55,035	863,925	(*)	291,760	127,155	4,823	97.06	37
(*)	3,517	719	(1)	719	3,329	1,847	3,058	789	12,887	(*)	9,904	5,176	12,425	89.78	38
738,945	21,919	19,417	(1)	19,417	18,710	15,015	12,387	14,378	331,322	(*)	53,016	33,725	2,275	93.39	39
104,030	37,093	28,544	(1)	28,544	51,968	63,582	29,747	16,560	148,009	(*)	118,808	115,550	4,063	67.35	40
(*)	12,415	10,306	(1)	10,306	21,567	30,796	11,626	5,995	44,238	(*)	45,608	52,363	3,511	64.97	41
(*)	24,678	18,238	(1)	18,238	30,401	32,786	18,121	10,565	103,771	(*)	73,200	63,187	4,488	68.88	42
2,900,254	1,693,026	604,688	(1)	604,688	1,661,720	1,789,995	1,069,383	552,939	4,728,306	(*)	4,424,129	3,451,715	9,057	83.25	43
1,209,010	799,523	332,562	(1)	332,562	929,035	1,083,556	516,244	284,025	1,999,988	(*)	2,244,802	2,012,591	7,253	83.09	44
360,577	501,448	110,903	(1)	110,903	401,102	240,238	265,253	100,483	1,235,047	(*)	1,167,803	641,340	19,122	82.39	45
210,201	125,633	63,531	(1)	63,531	160,909	297,863	178,945	79,972	472,585	(*)	465,487	458,772	165,574	76.29	46
1,120,466	266,422	97,692	(1)	97,692	170,674	168,338	108,941	88,459	1,020,686	(*)	546,037	339,019	6,136	89.48	47
161,155	50,154	20,899	(1)	20,899	71,990	63,151	35,351	27,434	155,998	(*)	157,495	135,141	7,111	65.47	48
21,650	11,971	3,524	(1)	3,524	3,490	6,882	1,697	1,860	39,404	(*)	17,158	10,372	10,102	87.70	49
613,342	157,131	40,619	(1)	40,619	41,280	37,575	40,293	39,225	595,496	(*)	238,704	78,855	6,867	103.20	50
(*)	153,832	40,082	(1)	40,082	38,270	36,201	37,340	38,602	584,918	(*)	229,442	74,471	6,759	103.84	51
(*)	3,299	537	(1)	537	3,010	1,374	2,953	623	10,578	(*)	9,262	4,384	15,774	84.68	52
260,132	15,760	10,259	(1)	10,259	11,666	9,704	7,385	6,952	118,371	(*)	34,811	21,370	3,371	94.23	53
64,187	31,406	22,391	(1)	22,391	42,248	51,026	24,215	12,988	111,417	(*)	97,869	93,274	5,356	73.26	54
(*)	10,268	7,154	(1)	7,154	17,541	24,602	8,931	4,541	30,653	(*)	36,740	42,143	4,737	72.47	55
(*)	21,138	15,237	(1)	15,237	24,707	26,424	15,284	8,447	80,764	(*)	61,129	51,131	5,794	73.73	56
1,151,416	110,823	100,049	(1)	100,049	142,228	174,820	82,499	71,227	929,161	(*)	335,550	317,048	2,648	77.28	57
187,434	53,832	43,812	(1)	43,812	68,565	84,107	37,496	29,244	233,552	(*)	159,893	152,672	3,048	69.47	58
46,097	12,131	10,450	(1)	10,450	17,088	22,340	9,329	8,157	91,014	(*)	38,548	39,428	4,448	81.40	59
2,674	1,741	272	(1)	272	4,458	1,451	673	297	4,010	(*)	6,872	5,909	54,234	87.06	60
915,211	43,119	45,515	(1)	45,515	52,117	66,922	35,001	33,524	600,585	(*)	130,237	119,039	2,303	81.03	61
87,070	8,098	10,376	(1)	10,376	11,448	16,832	5,767	5,706	59,465	(*)	25,313	28,280	1,816	53.15	62
20,977	927	785	(1)	785	1,096	1,556	797	221	10,261	(*)	2,820	2,652	2,661	80.38	63
288,508	22,248	19,043	(1)	19,043	22,809	30,667	17,903	16,599	281,316	(*)	62,960	53,476	2,898	84.50	64
(*)	22,030	18,861	(1)	18,861	22,490	30,194	17,798	16,433	279,007	(*)	62,318	52,684	2,880	84.12	65
(*)	218	182	(1)	182	319	473	105	166	2,309	(*)	642	792	5,896	131.02	66
478,813	6,159	9,158	(1)	9,158	7,044	5,311	5,002	7,426	212,951	(*)	18,205	12,355	1,906	92.90	67
39,843	5,687	6,153	(1)	6,153	9,720	12,556	5,532	3,572	36,592	(*)	20,939	22,276	1,641	45.11	68
(*)	2,147	3,152	(1)	3,152	4,026	6,194	2,695	1,454	13,585	(*)	8,868	10,220	1,512	42.50	69
(*)	3,540	3,001	(1)	3,001	5,694	6,362	2,837	2,118	23,007	(*)	12,071	12,056	1,757	47.38	70
12,766,219	2,317,778	1,802,253	488,967	1,313,287	5,018,615	880,038	12,744,634	1,347,245	16,016,071	126,898	20,081,027	5,898,653	13,010	51.42	71
2,953,586	901,683	468,692	101,444	367,248	1,641,184	317,626	3,315,725	438,861	4,111,709	56,459	5,858,592	1,958,810	8,498	54.05	72
3,712,790	838,518	776,095	261,391	514,704	1,893,579	324,626	6,338,244	483,781	6,939,369	31,602	9,070,341	2,218,205	22,886	47.87	73
139,107	69,662	10,298	2,940	7,358	217,398	24,778	643,834	28,323	172,468	446	930,894	242,176	92,519	44.91	74
5,960,736	507,915	547,168	123,192	423,976	1,266,454	213,008	2,446,831	396,280	4,792,525	38,391	4,221,200	1,479,462	11,257	55.48	75
933,737	176,313	113,023	15,971	97,052	473,250	68,156	774,248	105,312	775,533	(*)	1,423,811	541,406	6,624	39.19	76
1,181,322	77,480	104,886	21,415	83,471	165,878	28,977	594,331	79,750	1,213,819	(*)	837,689	194,855	18,384	63.66	77
3,350,610	164,822	262,949	73,314	189,635	382,444	74,060	712,658	147,044	2,238,474	(*)	1,259,924	456,504	12,817	60.79	78
(*)	141,962	249,157	68,917	180,240	335,925	68,319	592,464	135,531	2,073,857	(*)	1,070,351	404,244	12,327	60.76	79
(*)	22,860	13,792	4,397	9,395	46,519	5,741	120,194	11,513	164,617	(*)	189,573	52,260	21,766	61.12	80
243,057	20,386	19,565	4,825	14,740	53,847	7,957	116,079	17,000	205,573	(*)	190,312	61,804	13,512	63.91	81
252,010	68,914	46,745	7,667	39,078	191,035	33,858	249,515	47,174	359,126	(*)	509,464	224,893	6,970	52.94	82
(*)	15,069	7,216	1,316	5,900	38,216	6,486	39,035	8,383	47,819	(*)	92,320	44,702	3,887	39.67	83
(*)	53,845	39,529	6,351	33,178	152,819	27,372	210,480	38,791	311,307	(*)	417,144	180,191	8,156	56.40	84

Table 21.—NUMBER OF FARMS, LAND IN FARMS, AND CROPLAND HARVESTED, CENSUSES OF 1950, 1945, AND 1940; WITH (COLOR AND TENURE FOR THE SOUTH),

[Data in italics are based on reports for only a sample of farms. See text. 1950 Census data for farms, land in farms

	Region, division, State, color, and tenure	Number of farms			All land in farms (acres)						Cropland harvested		
								Average per farm			Farms reporting, 1949	Acres	
		1950	1945	1940	1950	1945	1940	1950	1945	1940		1949	1944
	WEST SOUTH CENTRAL—Continued												
	Oklahoma—Continued												
1	White operators, total	133,228	153,586	166,115	35,056,016	35,040,437	33,573,379	263.1	228.1	202.1	107,924	11,659,967	13,725,087
2	Full owners	59,416	65,513	50,947	9,472,766	9,431,438	7,433,443	159.4	144.0	145.9	41,948	2,670,390	3,521,958
3	Part owners	31,661	26,265	24,056	15,692,989	13,160,240	10,824,340	495.7	501.1	450.0	29,675	5,252,048	5,054,273
4	Managers	471	680	766	1,079,950	1,457,824	1,120,778	2,292.9	2,143.9	1,463.2	389	91,661	167,370
5	All tenants	41,680	61,128	90,346	8,810,311	10,990,935	14,194,818	211.4	179.8	157.1	35,912	3,645,868	4,981,486
6	Cash	12,214	22,220	25,265	2,127,423	3,213,300	3,249,979	174.2	144.6	128.6	8,933	470,499	993,623
7	Share-cash	6,833	3,414	10,349	2,053,345	982,242	2,549,500	300.5	287.7	246.4	6,699	1,022,467	503,300
8	Share	15,635	26,070	44,992	3,412,128	5,184,231	7,188,185	218.2	198.9	159.8	15,158	1,759,587	2,750,553
9	Crop-share	14,768	(*)	(*)	3,074,794	(*)	(*)	208.2	(*)	(*)	14,332	1,632,718	(*)
10	Livestock-share	867	(*)	(*)	337,334	(*)	(*)	389.1	(*)	(*)	826	126,869	(*)
11	Croppers	1,724	2,086	3,944	385,488	435,407	499,049	223.6	208.7	126.5	1,612	159,934	213,268
12	Other and unspecified	5,274	7,338	5,796	831,927	1,175,755	708,105	157.7	160.2	122.2	3,510	233,381	520,742
13	Other	1,295	(*)	(*)	130,745	(*)	(*)	101.0	(*)	(*)	681	23,918	(*)
14	Unspecified	3,979	(*)	(*)	701,182	(*)	(*)	176.2	(*)	(*)	2,829	209,463	(*)
15	Nonwhite operators, total	9,018	11,204	13,572	950,587	1,121,385	1,229,938	105.4	100.1	90.6	7,318	236,073	363,383
16	Full owners	4,307	5,156	4,912	352,339	409,856	407,573	81.8	79.5	83.0	3,075	70,944	116,785
17	Part owners	1,654	1,387	1,171	286,610	275,044	232,961	173.3	198.3	198.9	1,551	72,708	79,259
18	Managers	10	18	14	6,851	17,402	15,291	685.1	966.8	1,092.2	8	847	4,674
19	All tenants	3,047	4,643	7,475	304,787	419,083	574,113	100.0	90.3	76.8	2,684	91,574	162,665
20	Cash	662	1,274	1,362	69,076	108,002	106,628	104.3	84.8	78.3	541	15,698	31,525
21	Share-cash	172	188	203	29,410	21,231	25,576	171.0	112.9	126.0	164	8,986	9,628
22	Share	1,510	2,176	4,312	142,552	203,706	350,102	94.4	93.6	81.2	1,430	51,116	85,187
23	Crop-share	1,481	(*)	(*)	131,302	(*)	(*)	88.7	(*)	(*)	1,404	50,020	(*)
24	Livestock-share	29	(*)	(*)	11,250	(*)	(*)	387.9	(*)	(*)	26	1,096	(*)
25	Croppers	191	358	1,008	14,968	28,675	51,048	78.4	80.1	50.6	171	5,688	15,062
26	Other and unspecified	512	647	590	48,781	57,469	40,759	95.3	88.8	69.1	378	10,086	21,263
27	Other	148	(*)	(*)	9,194	(*)	(*)	62.1	(*)	(*)	96	1,616	(*)
28	Unspecified	364	(*)	(*)	39,587	(*)	(*)	108.8	(*)	(*)	282	8,470	(*)
	Texas												
29	All farm operators	331,567	384,977	418,002	145,389,014	141,337,744	137,683,372	438.5	367.1	329.4	260,331	28,107,865	27,469,089
30	Full owners	165,139	197,994	166,659	44,438,245	50,865,122	42,441,570	269.1	256.9	254.7	112,895	7,907,525	9,510,462
31	Part owners	63,233	39,613	43,523	54,332,209	37,954,229	35,499,861	859.2	958.1	815.7	56,692	9,808,038	6,555,357
32	Managers	2,368	2,578	3,358	18,061,743	18,538,111	19,489,697	7,627.4	7,190.9	5,804.0	1,783	722,227	576,260
33	All tenants	100,827	144,792	204,462	28,556,817	33,980,282	40,252,244	283.2	234.7	196.9	88,961	9,670,075	10,827,010
34	Cash	17,666	33,011	30,905	11,893,382	14,534,832	15,715,490	673.2	440.3	508.5	11,489	717,694	1,114,991
35	Share-cash	7,825	4,115	8,468	2,325,234	978,419	1,887,076	297.2	237.8	222.8	7,699	1,035,570	430,896
36	Share	47,558	67,795	112,965	9,673,068	12,296,468	17,322,650	203.4	181.4	153.3	46,375	6,348,078	6,894,167
37	Crop-share	45,856	(*)	(*)	8,870,024	(*)	(*)	193.4	(*)	(*)	44,809	6,074,311	(*)
38	Livestock-share	1,702	(*)	(*)	803,044	(*)	(*)	471.8	(*)	(*)	1,566	273,767	(*)
39	Croppers	14,863	24,507	39,821	1,646,811	2,203,769	2,986,739	110.8	89.9	75.0	14,269	888,524	1,266,661
40	Other and unspecified	12,915	15,364	12,303	3,018,322	3,966,794	2,340,289	233.7	258.2	190.2	9,129	680,209	1,120,295
41	Other	3,839	(*)	(*)	716,455	(*)	(*)	186.6	(*)	(*)	2,423	78,935	(*)
42	Unspecified	9,076	(*)	(*)	2,301,867	(*)	(*)	253.6	(*)	(*)	6,706	601,274	(*)
43	White operators, total	297,052	339,027	365,249	143,224,455	138,628,186	134,651,938	482.2	408.9	368.7	230,117	27,333,148	26,456,143
44	Full owners	150,687	178,740	150,515	43,583,623	49,802,225	41,443,271	289.2	278.6	275.3	101,646	7,720,523	9,231,329
45	Part owners	57,232	36,843	39,552	53,832,277	37,716,358	35,161,734	940.6	1,023.7	889.0	50,931	9,624,750	6,476,814
46	Managers	2,342	2,530	3,330	18,029,637	18,503,327	19,471,398	7,698.4	7,313.6	5,847.3	1,764	720,317	570,636
47	All tenants	86,791	120,914	171,852	27,778,918	32,606,276	38,575,535	320.1	269.7	224.5	75,776	9,267,558	10,177,364
48	Cash	16,515	30,384	29,316	11,820,593	14,405,132	15,640,157	715.7	474.1	533.5	10,510	697,407	1,076,801
49	Share-cash	7,485	3,779	8,063	2,297,145	957,128	1,861,095	306.9	253.3	230.8	7,370	1,022,794	422,564
50	Share	41,807	58,618	99,475	9,319,371	11,628,872	16,470,096	222.9	198.4	165.6	40,844	6,168,693	6,627,679
51	Crop-share	40,200	(*)	(*)	8,523,248	(*)	(*)	212.0	(*)	(*)	39,366	5,897,999	(*)
52	Livestock-share	1,607	(*)	(*)	796,123	(*)	(*)	495.4	(*)	(*)	1,478	270,694	(*)
53	Croppers	9,935	14,660	24,949	1,442,588	1,760,284	2,393,649	145.2	120.1	95.9	9,483	734,357	972,356
54	Other and unspecified	11,049	13,473	10,049	2,899,221	3,854,860	2,210,538	262.4	286.1	220.0	7,569	644,307	1,077,964
55	Other	2,988	(*)	(*)	665,111	(*)	(*)	222.6	(*)	(*)	1,720	67,486	(*)
56	Unspecified	8,061	(*)	(*)	2,234,110	(*)	(*)	277.2	(*)	(*)	5,849	576,821	(*)
57	Nonwhite operators, total	34,515	45,950	52,753	2,164,559	2,709,558	3,031,434	62.7	59.0	57.5	30,214	774,717	1,012,946
58	Full owners	14,452	19,254	16,144	854,622	1,062,897	998,299	59.1	55.2	61.8	11,249	187,002	279,133
59	Part owners	6,001	2,770	3,971	499,932	237,871	338,127	83.3	85.9	85.1	5,761	183,288	78,543
60	Managers	26	48	28	32,106	34,784	18,299	1,234.8	724.7	653.5	19	1,910	5,624
61	All tenants	14,036	23,878	32,610	777,899	1,374,006	1,676,709	55.4	57.5	51.4	13,185	402,517	649,646
62	Cash	1,151	2,627	1,589	72,789	129,700	75,333	63.2	49.4	47.4	979	20,287	38,190
63	Share-cash	340	336	405	28,089	21,291	25,981	82.6	63.4	64.2	329	12,776	8,332
64	Share	5,751	9,177	13,490	353,697	667,596	852,554	61.5	72.7	63.2	5,531	179,385	266,488
65	Crop-share	5,656	(*)	(*)	346,776	(*)	(*)	61.3	(*)	(*)	5,443	176,312	(*)
66	Livestock-share	95	(*)	(*)	6,921	(*)	(*)	72.9	(*)	(*)	88	3,073	(*)
67	Croppers	4,928	9,847	14,872	204,223	443,485	593,090	41.4	45.0	39.9	4,786	154,167	294,305
68	Other and unspecified	1,866	1,891	2,254	119,101	111,934	129,751	63.8	59.2	57.6	1,560	35,902	42,331
69	Other	851	(*)	(*)	51,344	(*)	(*)	60.3	(*)	(*)	703	11,449	(*)
70	Unspecified	1,015	(*)	(*)	67,757	(*)	(*)	66.8	(*)	(*)	857	24,453	(*)
	MOUNTAIN												
	Montana												
71	All farm operators	35,085	37,747	41,823	59,247,434	58,787,318	46,451,594	1,688.7	1,577.4	1,110.7	32,090	7,576,173	7,439,470
72	Full owners	16,090	16,622	17,028	10,998,733	9,108,936	7,526,526	683.6	548.0	442.0	14,161	1,931,824	1,885,281
73	Part owners	13,573	14,530	12,856	39,077,898	39,642,071	28,032,689	2,879.1	2,728.3	2,180.5	12,977	4,412,871	4,395,608
74	Managers	267	317	297	3,999,904	5,291,348	3,032,002	14,980.9	16,619.9	10,208.8	239	176,809	227,242
75	All tenants	5,155	6,278	11,642	5,170,899	4,744,963	7,860,377	1,003.1	755.8	675.2	4,713	1,054,669	931,339
76	Cash	930	2,086	3,324	1,210,637	1,864,840	2,618,243	1,301.8	894.0	787.7	748	82,912	152,250
77	Share-cash	611	352	1,139	739,814	366,373	1,253,667	1,210.8	1,040.8	1,100.7	592	138,230	71,384
78	Share	2,999	3,409	6,424	2,784,745	2,268,959	3,594,896	928.6	665.6	559.6	2,935	777,165	647,079
79	Crop-share	2,493	(*)	(*)	1,853,063	(*)	(*)	743.3	(*)	(*)	2,434	636,188	(*)
80	Livestock-share	506	(*)	(*)	931,682	(*)	(*)	1,841.3	(*)	(*)	501	140,977	(*)
81	Other and unspecified	615	431	755	435,703	244,791	393,571	708.5	568.0	521.3	438	56,362	60,626
82	Other	241	(*)	(*)	152,587	(*)	(*)	633.1	(*)	(*)	152	12,129	(*)
83	Unspecified	374	(*)	(*)	283,116	(*)	(*)	757.0	(*)	(*)	286	44,233	(*)

See footnotes at end of table.

SPECIFIED CLASSES OF LAND ACCORDING TO USE AND VALUE OF FARMS, CENSUS OF 1950; BY TENURE OF OPERATOR BY DIVISIONS AND STATES—Continued

and land use, by color and tenure of operator, for the Northern and Western States, are shown in State Table 14 of Volume I]

Cropland harvested—Continued	Cropland used only for pasture, 1949	Cropland not harvested and not pastured, 1949 (acres)			Woodland pastured, 1949	Woodland not pastured, 1949	Other pasture (not cropland and not woodland), 1949	Other land (house lots, roads, wasteland, etc.), 1949	Cropland, total, 1949	Land pastured, total, 1949		Woodland, total, 1949	Value of farms (land and buildings), 1950 (dollars)		
Acres—Continued		Total	Cultivated summer fallow[1]	Other	(acres)	(acres)	(acres)	(acres)	(acres)	Farms reporting	Acres	(acres)	Average per farm	Average per acre	
1939															
12,353,807	2,235,089	1,727,174	482,045	1,245,129	4,772,711	818,023	12,557,302	1,285,750	15,622,230	(*)	19,565,102	5,590,734	*13,622*	*51.83*	1
2,838,903	859,452	442,810	98,642	344,168	1,546,358	286,260	3,253,347	414,149	3,972,652	(*)	5,659,157	1,832,618	*8,863*	*54.52*	2
3,642,057	818,094	755,654	259,607	496,047	1,823,494	310,467	6,268,043	468,189	6,825,796	(*)	8,906,631	2,133,961	*23,781*	*48.09*	3
135,509	69,521	10,218	2,930	7,288	215,809	24,078	640,540	28,123	171,400	(*)	925,870	239,887	*94,728*	*44.90*	4
5,737,338	488,022	518,492	120,866	397,626	1,187,050	197,218	2,398,372	375,289	4,652,382	(*)	4,073,444	1,384,268	*11,846*	*56.35*	5
904,405	171,156	107,308	15,217	92,091	450,166	63,941	764,267	100,086	748,963	(*)	1,385,589	514,107	*6,822*	*39.57*	6
1,170,629	76,295	102,286	21,014	81,272	158,934	27,453	588,084	77,826	1,201,048	(*)	823,313	186,387	*18,760*	*64.10*	7
3,204,738	156,327	248,498	72,647	175,851	349,194	67,956	693,261	137,305	2,164,412	(*)	1,198,782	417,150	*13,811*	*62.17*	8
(*)	133,689	234,864	68,250	166,614	311,155	62,341	574,024	126,003	2,001,271	(*)	1,018,868	373,496	*13,312*	*62.12*	9
(*)	22,638	13,634	4,397	9,237	38,039	5,615	119,237	11,302	163,141	(*)	179,914	43,654	*22,324*	*62.64*	10
216,827	19,547	18,552	4,750	13,802	50,547	7,161	113,451	16,296	198,033	(*)	183,545	57,708	*14,559*	*64.41*	11
240,739	64,697	41,848	7,238	34,610	178,209	30,707	239,309	43,776	339,926	(*)	482,215	208,916	*7,353*	*54.41*	12
(*)	13,664	6,097	1,205	4,892	35,193	6,181	38,036	7,656	43,679	(*)	86,893	41,374	*4,003*	*39.54*	13
(*)	51,033	35,751	6,033	29,718	143,016	24,526	201,273	36,120	296,247	(*)	395,322	167,542	*8,657*	*58.37*	14
412,412	82,689	75,079	6,922	68,157	245,904	62,015	187,332	61,495	393,841	(*)	515,925	307,919	*3,642*	*35.25*	15
114,683	42,231	25,882	2,802	23,080	94,826	31,366	62,378	24,712	139,057	(*)	199,435	126,192	*3,178*	*39.99*	16
70,733	20,424	20,441	1,784	18,657	70,085	14,159	73,201	15,592	113,573	(*)	163,710	84,244	*5,974*	*35.71*	17
3,598	141	80	10	70	1,589	700	3,294	200	1,068	(*)	5,024	2,289	*14,975*	*46.32*	18
223,398	19,893	28,676	2,326	26,350	79,404	15,790	48,459	20,991	140,143	(*)	147,756	95,194	*2,889*	*29.26*	19
29,332	5,157	5,715	754	4,961	23,084	4,215	9,981	5,226	26,570	(*)	38,222	27,299	*2,580*	*25.64*	20
10,693	1,185	2,600	401	2,199	6,944	1,524	6,247	1,924	12,771	(*)	14,376	8,468	*3,302*	*24.64*	21
145,872	8,495	14,451	667	13,784	33,250	6,104	19,397	9,739	74,062	(*)	61,142	39,354	*3,076*	*30.79*	22
(*)	8,273	14,293	667	13,626	24,770	5,978	18,440	9,528	72,586	(*)	51,483	30,748	*3,036*	*31.86*	23
(*)	222	158	.....	158	8,480	126	957	211	1,476	(*)	9,659	8,606	*5,256*	*15.12*	24
26,230	839	1,013	75	938	3,300	796	2,628	704	7,540	(*)	6,767	4,096	*2,459*	*43.19*	25
11,271	4,217	4,897	429	4,468	12,826	3,151	10,206	3,398	19,200	(*)	27,249	15,977	*2,598*	*28.23*	26
(*)	1,405	1,119	111	1,008	3,023	305	999	727	4,140	(*)	5,427	3,328	*2,401*	*42.67*	27
(*)	2,812	3,778	318	3,460	9,803	2,846	9,207	2,671	15,060	(*)	21,822	12,649	*2,663*	*25.63*	28
26,044,008	6,642,546	3,219,799	875,680	2,344,119	30,589,750	2,277,954	72,317,444	2,233,656	37,970,210	264,706	109,549,740	32,867,704	*20,156*	*46.16*	29
7,955,511	2,806,430	1,170,871	279,022	891,849	11,970,040	1,101,850	18,694,014	787,515	11,884,826	139,013	33,470,484	13,071,890	*14,099*	*53.81*	30
5,477,842	2,550,146	1,075,001	374,564	700,437	11,405,724	640,941	28,162,991	689,368	13,433,185	55,457	42,118,861	12,046,665	*36,560*	*42.46*	31
613,356	236,228	149,938	25,305	124,633	2,324,473	116,135	14,297,849	214,893	1,108,393	1,886	16,858,550	2,440,608	*203,122*	*22.38*	32
11,997,299	1,049,742	823,989	196,789	627,200	4,889,513	419,028	11,162,590	541,880	11,543,806	68,350	17,101,845	5,308,541	*16,153*	*56.44*	33
908,003	368,924	124,150	18,360	105,790	2,612,429	158,928	7,743,682	167,575	1,210,768	(*)	10,725,035	2,771,357	*19,919*	*29.60*	34
677,334	95,784	87,382	21,803	65,579	395,531	25,159	640,817	44,991	1,218,736	(*)	1,132,132	420,690	*19,635*	*68.25*	35
8,407,081	357,471	471,728	130,716	341,012	882,352	119,692	1,268,972	224,775	7,177,277	(*)	2,508,795	1,002,044	*17,451*	*85.79*	36
(*)	321,143	441,191	118,630	322,561	726,573	110,319	983,372	213,115	6,836,645	(*)	2,031,088	836,892	*17,013*	*88.57*	37
(*)	36,328	30,537	12,086	18,451	155,779	9,373	285,600	11,660	340,632	(*)	477,707	165,152	*28,429*	*58.37*	38
1,594,485	73,665	57,499	11,522	45,977	261,484	31,253	284,557	49,829	1,019,688	(*)	619,706	292,737	*8,261*	*75.74*	39
410,396	153,898	83,230	14,388	68,842	737,717	83,996	1,224,562	54,710	917,337	(*)	2,116,177	821,713	*11,549*	*52.12*	40
(*)	45,074	19,055	1,817	17,238	188,186	32,695	336,474	16,036	143,064	(*)	569,734	220,881	*7,344*	*36.48*	41
(*)	108,824	64,175	12,571	51,604	549,531	51,301	888,088	38,674	774,273	(*)	1,546,443	600,832	*13,720*	*59.12*	42
24,748,530	6,402,484	3,055,138	860,252	2,194,886	30,133,417	2,117,599	72,034,242	2,148,427	36,790,770	(*)	108,570,143	32,251,016	*22,071*	*46.07*	43
7,635,668	2,678,878	1,089,434	268,814	820,620	11,758,856	1,023,437	18,563,696	748,799	11,488,835	(*)	33,001,430	12,782,293	*15,191*	*53.94*	44
5,355,818	2,499,943	1,043,336	372,878	670,458	11,288,897	609,038	28,095,458	670,855	13,168,029	(*)	41,884,298	11,897,935	*39,790*	*42.33*	45
609,759	233,166	149,928	25,305	124,623	2,310,494	113,654	14,287,335	214,743	1,103,411	(*)	16,830,995	2,424,148	*205,012*	*22.38*	46
11,147,285	990,497	772,440	193,255	579,185	4,775,170	371,470	11,087,753	514,030	11,030,495	(*)	16,853,420	5,146,640	*18,180*	*56.46*	47
885,660	360,017	117,008	17,830	99,178	2,594,887	151,365	7,735,476	164,433	1,174,432	(*)	10,690,380	2,746,252	*21,036*	*29.48*	48
665,974	93,827	85,599	21,675	63,924	389,755	23,826	637,562	43,782	1,202,220	(*)	1,121,144	413,581	*20,327*	*68.59*	49
8,023,670	329,919	444,894	128,547	316,347	830,506	98,846	1,234,821	211,692	6,943,506	(*)	2,395,246	929,352	*19,352*	*86.95*	50
(*)	294,418	414,648	116,495	298,153	676,300	89,682	949,941	200,260	6,607,065	(*)	1,920,659	765,982	*18,914*	*89.94*	51
(*)	35,501	30,246	12,052	18,194	154,206	9,164	284,880	11,432	336,441	(*)	474,587	163,370	*29,513*	*58.23*	52
1,204,875	65,999	48,993	11,154	37,839	247,813	27,495	273,354	44,577	849,349	(*)	587,166	275,308	*10,865*	*76.38*	53
367,106	140,735	75,946	14,049	61,897	712,209	69,938	1,206,540	49,546	860,988	(*)	2,059,484	782,147	*13,061*	*52.37*	54
(*)	38,323	16,268	1,778	14,490	173,363	25,023	329,691	13,957	122,077	(*)	542,377	199,386	*8,792*	*36.68*	55
(*)	102,412	59,678	12,271	47,407	537,846	44,915	876,849	35,589	738,911	(*)	1,517,107	582,761	*14,988*	*59.05*	56
1,295,478	240,062	164,661	15,428	149,233	456,333	160,355	283,202	85,229	1,179,440	(*)	979,597	616,688	*3,156*	*52.17*	57
319,843	127,552	81,437	10,208	71,229	211,184	78,413	130,318	38,716	395,991	(*)	469,054	289,597	*2,703*	*47.05*	58
122,024	50,203	31,665	1,686	29,979	116,827	31,903	67,533	18,513	265,156	(*)	234,563	148,730	*4,527*	*58.66*	59
3,597	3,062	10	.....	10	13,979	2,481	10,514	150	4,982	(*)	27,555	16,460	*36,745*	*24.68*	60
850,014	59,245	51,549	3,534	48,015	114,343	47,558	74,837	27,850	513,311	(*)	248,425	161,901	*2,993*	*55.45*	61
22,343	8,907	7,142	530	6,612	17,542	7,563	8,206	3,142	36,336	(*)	34,655	25,105	*3,195*	*49.63*	62
11,360	1,957	1,783	128	1,655	5,776	1,333	3,255	1,209	16,516	(*)	10,988	7,109	*5,092*	*48.31*	63
383,411	27,552	26,834	2,169	24,665	51,846	20,846	34,151	13,083	233,771	(*)	113,549	72,692	*2,920*	*51.23*	64
(*)	26,725	26,543	2,135	24,408	50,273	20,637	33,431	12,855	229,580	(*)	110,429	70,910	*2,884*	*50.71*	65
(*)	827	291	34	257	1,573	209	720	228	4,191	(*)	3,120	1,782	*5,358*	*81.09*	66
389,610	7,666	8,506	368	8,138	13,671	3,758	11,203	5,252	170,339	(*)	32,540	17,429	*2,902*	*71.17*	67
43,290	13,163	7,284	339	6,945	25,508	14,058	18,022	5,164	56,349	(*)	56,693	39,566	*2,869*	*46.34*	68
(*)	6,751	2,787	39	2,748	13,823	7,672	6,783	2,079	20,987	(*)	27,357	21,495	*2,294*	*34.07*	69
(*)	6,412	4,497	300	4,197	11,685	6,386	11,239	3,085	35,362	(*)	29,336	18,071	*3,470*	*61.68*	70
5,748,069	1,271,471	5,080,884	4,224,669	856,215	2,754,944	404,934	41,226,673	932,355	13,928,528	31,432	45,253,088	3,159,878	*27,682*	*17.07*	71
1,346,663	412,006	1,105,688	879,168	226,520	704,092	143,335	6,460,853	240,935	3,449,518	14,142	7,576,951	847,427	*17,831*	*26.69*	72
2,920,035	704,659	3,167,732	2,671,947	495,785	1,580,178	175,341	28,539,930	497,187	8,285,262	12,759	30,824,767	1,755,519	*39,604*	*14.18*	73
143,562	49,637	82,071	66,485	15,586	267,561	49,512	3,345,374	28,940	308,517	244	3,662,572	317,073	*162,214*	*11.09*	74
1,337,809	105,169	725,393	607,069	118,324	203,113	36,746	2,880,516	165,293	1,885,231	4,287	3,188,798	239,859	*21,947*	*21.50*	75
193,061	17,091	25,631	16,628	9,003	94,311	10,754	919,226	60,712	125,634	(*)	1,030,628	105,065	*15,194*	*11.13*	76
187,103	15,250	91,462	74,989	16,473	26,761	1,401	451,956	14,754	244,942	(*)	493,967	28,162	*24,207*	*19.08*	77
911,839	62,723	576,066	491,059	85,007	63,843	22,468	1,200,161	82,319	1,415,954	(*)	1,326,727	86,311	*24,628*	*26.56*	78
(*)	33,886	489,174	418,635	70,539	34,100	13,193	576,780	69,742	1,159,248	(*)	644,766	47,293	*22,279*	*29.11*	79
(*)	28,837	86,892	72,424	14,468	29,743	9,275	623,381	12,577	256,706	(*)	681,961	39,018	*36,403*	*20.95*	80
45,806	10,105	32,234	24,393	7,841	18,198	2,123	309,173	7,508	98,701	(*)	337,476	20,321	*12,303*	*18.74*	81
(*)	5,790	5,239	3,673	1,566	9,574	969	116,839	2,047	23,158	(*)	132,203	10,543	*11,781*	*15.57*	82
(*)	4,315	26,995	20,720	6,275	8,624	1,154	192,334	5,461	75,543	(*)	205,273	9,778	*12,755*	*22.39*	83

Table 21.—NUMBER OF FARMS, LAND IN FARMS, AND CROPLAND HARVESTED, CENSUSES OF 1950, 1945, AND 1940; WITH COLOR AND TENURE FOR THE SOUTH.

[Data in italics are based on reports for only a sample of farms. See text. 1950 Census data for farms, land in farms

	Region, division, State, color, and tenure	Number of farms			All land in farms (acres)						Cropland harvested		
								Average per farm			Farms reporting, 1949	Acres	
		1950	1945	1940	1950	1945	1940	1950	1945	1940		1949	1944
	MOUNTAIN—Continued												
	Idaho												
1	All farm operators	40,284	41,498	43,663	13,224,192	12,503,332	10,297,745	328.3	301.3	235.8	36,150	3,647,885	3,441,661
2	Full owners	25,947	26,109	26,050	5,216,286	4,812,315	4,127,815	201.0	184.3	158.5	22,418	1,538,782	1,475,145
3	Part owners	6,890	6,785	6,175	5,819,330	5,518,815	3,973,675	844.6	813.4	643.5	6,711	1,336,732	1,211,461
4	Managers	164	240	285	650,216	668,384	412,304	3,964.7	2,784.9	1,446.7	154	55,427	63,230
5	All tenants	7,283	8,364	11,153	1,538,360	1,503,818	1,783,951	211.2	179.8	160.0	6,867	716,944	691,825
6	Cash	1,019	1,845	3,079	223,542	295,751	414,854	219.4	160.3	134.7	807	51,903	74,556
7	Share-cash	1,016	276	889	204,696	77,597	172,799	201.5	281.1	194.4	1,007	107,777	33,642
8	Share	4,351	4,971	6,138	932,601	962,453	1,050,016	214.3	193.6	171.1	4,308	496,659	504,231
9	Crop-share	3,613	(*)	(*)	715,976	(*)	(*)	198.2	(*)	(*)	3,577	416,253	(*)
10	Livestock-share	738	(*)	(*)	216,625	(*)	(*)	293.5	(*)	(*)	731	80,406	(*)
11	Other and unspecified	897	1,272	1,047	177,521	168,017	146,282	197.9	132.1	139.7	745	60,605	79,396
12	Other	222	(*)	(*)	22,495	(*)	(*)	101.3	(*)	(*)	159	8,301	(*)
13	Unspecified	675	(*)	(*)	155,026	(*)	(*)	229.7	(*)	(*)	586	52,304	(*)
	Wyoming												
14	All farm operators	12,614	13,076	15,018	34,420,892	33,116,554	28,025,979	2,728.8	2,532.6	1,866.2	10,960	1,900,646	1,843,413
15	Full owners	6,008	5,772	6,814	3,807,823	3,290,039	3,784,156	633.8	570.0	555.4	4,971	584,111	522,753
16	Part owners	4,249	4,406	4,311	20,170,477	19,519,055	16,280,938	4,747.1	4,430.1	3,776.6	3,877	904,105	876,616
17	Managers	214	301	255	8,382,125	7,806,204	5,416,980	39,168.8	25,934.2	21,243.1	177	126,928	148,522
18	All tenants	2,143	2,597	3,638	2,060,467	2,501,256	2,343,905	961.5	963.1	699.3	1,935	285,502	295,522
19	Cash	534	954	1,353	1,033,083	1,531,091	1,448,931	1,934.6	1,604.9	1,070.9	406	51,875	90,825
20	Share-cash	230	110	202	192,375	103,231	188,821	836.4	938.5	934.8	223	38,832	17,868
21	Share	1,135	1,348	1,693	623,971	778,602	730,416	549.8	577.6	431.4	1,121	174,439	173,498
22	Crop-share	963	(*)	(*)	335,296	(*)	(*)	348.2	(*)	(*)	954	141,623	(*)
23	Livestock-share	172	(*)	(*)	288,675	(*)	(*)	1,678.3	(*)	(*)	167	32,816	(*)
24	Other and unspecified	244	185	390	211,038	88,332	175,737	864.9	477.5	450.6	185	20,356	13,331
25	Other	84	(*)	(*)	104,178	(*)	(*)	1,240.2	(*)	(*)	61	6,721	(*)
26	Unspecified	160	(*)	(*)	106,860	(*)	(*)	667.9	(*)	(*)	124	13,635	(*)
	Colorado												
27	All farm operators	45,578	47,618	51,436	37,953,099	36,217,808	31,527,240	832.7	760.6	612.9	40,497	6,892,904	6,034,697
28	Full owners	23,582	22,986	22,385	9,237,807	7,616,128	6,618,678	391.7	331.3	295.7	19,778	1,902,460	1,558,387
29	Part owners	11,255	10,809	9,442	20,424,821	19,976,258	15,475,092	1,814.7	1,848.1	1,639.0	10,676	3,167,085	2,608,299
30	Managers	366	528	471	3,767,064	3,598,280	2,112,094	10,292.5	6,814.9	4,484.3	315	159,709	160,576
31	All tenants	10,375	13,295	19,138	4,523,407	5,027,142	7,321,376	436.0	378.1	382.6	9,728	1,663,650	1,707,435
32	Cash	1,342	2,626	4,266	772,859	1,084,990	1,637,522	575.9	413.2	383.9	1,059	92,101	168,338
33	Share-cash	1,034	800	1,612	586,018	564,194	1,102,938	566.7	705.2	684.2	1,022	207,985	165,208
34	Share	6,901	8,439	11,922	2,794,983	2,882,920	4,031,552	405.0	341.6	338.2	6,796	1,274,490	1,264,678
35	Crop-share	6,033	(*)	(*)	2,238,565	(*)	(*)	371.1	(*)	(*)	5,946	1,102,684	(*)
36	Livestock-share	868	(*)	(*)	556,418	(*)	(*)	641.0	(*)	(*)	850	171,806	(*)
37	Other and unspecified	1,098	1,430	1,338	369,547	495,038	549,364	336.6	346.2	410.6	851	89,074	109,211
38	Other	391	(*)	(*)	153,391	(*)	(*)	392.3	(*)	(*)	266	18,940	(*)
39	Unspecified	707	(*)	(*)	216,156	(*)	(*)	305.7	(*)	(*)	585	70,134	(*)
	New Mexico												
40	All farm operators	23,599	29,695	34,105	47,521,809	49,608,445	38,860,427	2,013.7	1,670.6	1,139.4	18,896	1,897,813	1,956,827
41	Full owners	14,533	18,232	22,164	7,725,595	8,702,685	9,771,742	531.6	477.3	440.9	11,816	625,118	652,849
42	Part owners	5,731	7,088	5,866	24,072,592	24,749,764	19,157,595	4,200.4	3,491.8	3,265.9	4,271	794,189	767,681
43	Managers	278	299	264	12,735,121	13,132,746	5,745,521	45,809.8	43,922.2	21,763.3	156	67,972	88,403
44	All tenants	3,057	4,076	5,811	2,988,501	3,023,250	4,185,569	977.6	741.7	720.3	2,653	410,534	447,894
45	Cash	609	1,325	1,642	1,797,290	1,912,902	2,472,210	2,951.2	1,443.7	1,505.6	382	39,607	93,733
46	Share-cash	170	173	222	118,355	70,001	188,458	696.2	404.6	848.9	164	31,982	24,372
47	Share	1,776	2,003	3,295	653,783	708,745	996,248	368.1	353.8	302.4	1,717	308,071	278,328
48	Crop-share	1,651	(*)	(*)	506,674	(*)	(*)	306.9	(*)	(*)	1,611	285,568	(*)
49	Livestock-share	125	(*)	(*)	147,109	(*)	(*)	1,176.9	(*)	(*)	106	22,503	(*)
50	Other and unspecified	502	575	652	419,073	331,602	528,653	834.8	576.7	810.8	390	30,874	51,461
51	Other	130	(*)	(*)	227,143	(*)	(*)	1,747.3	(*)	(*)	96	4,637	(*)
52	Unspecified	372	(*)	(*)	191,930	(*)	(*)	515.9	(*)	(*)	294	26,237	(*)
	Arizona												
53	All farm operators	10,412	13,142	18,468	39,916,440	37,856,370	25,651,092	3,833.7	2,880.6	1,388.9	6,973	883,717	652,049
54	Full owners	6,718	9,064	13,889	3,005,962	1,534,287	9,748,045	447.4	169.3	701.9	4,313	245,114	197,680
55	Part owners	2,115	1,867	1,946	11,892,334	11,580,527	8,655,532	5,622.9	6,202.7	4,447.9	1,514	352,129	170,790
56	Managers	343	525	493	24,126,375	23,568,240	6,093,217	70,339.3	44,891.9	12,359.5	230	154,020	177,338
57	All tenants	1,236	1,686	2,140	891,769	1,173,316	1,154,298	721.5	695.9	539.4	916	132,454	106,241
58	Cash	507	922	1,194	414,722	961,390	930,903	818.0	1,042.7	779.7	319	31,934	36,764
59	Share-cash	53	17	67	22,302	5,189	19,907	420.8	305.2	297.1	51	14,008	2,758
60	Share	351	324	558	128,425	109,729	121,594	365.9	338.7	217.9	335	73,725	51,920
61	Crop-share	294	(*)	(*)	105,845	(*)	(*)	360.0	(*)	(*)	283	66,630	(*)
62	Livestock-share	57	(*)	(*)	22,580	(*)	(*)	396.1	(*)	(*)	52	7,095	(*)
63	Other and unspecified	325	423	321	326,320	97,008	81,894	1,004.1	229.3	255.1	211	12,787	14,779
64	Other	95	(*)	(*)	152,606	(*)	(*)	1,606.4	(*)	(*)	51	1,201	(*)
65	Unspecified	230	(*)	(*)	173,714	(*)	(*)	755.3	(*)	(*)	160	11,586	(*)
	Utah												
66	All farm operators	24,176	26,322	25,411	10,865,165	10,309,107	7,302,007	449.4	391.7	287.4	21,344	1,279,469	1,247,718
67	Full owners	16,854	18,483	17,310	3,685,585	3,694,411	3,266,028	218.7	199.9	188.7	14,409	662,225	673,655
68	Part owners	5,371	5,440	4,596	4,622,367	4,344,095	2,787,796	860.6	798.5	606.6	5,159	468,389	429,439
69	Managers	196	193	129	2,202,462	1,849,707	703,826	11,237.1	9,584.0	5,456.0	165	50,389	47,098
70	All tenants	1,755	2,206	3,376	354,751	420,894	544,357	202.1	198.0	161.2	1,611	98,466	97,526
71	Cash	493	952	1,153	122,399	184,625	192,174	248.3	193.9	166.7	441	17,559	27,723
72	Share-cash	133	54	146	33,333	10,448	28,536	250.6	193.5	195.5	131	7,859	2,981
73	Share	738	909	1,738	151,976	195,744	227,376	205.9	215.3	130.8	722	57,546	56,495
74	Crop-share	578	(*)	(*)	106,519	(*)	(*)	184.3	(*)	(*)	566	47,555	(*)
75	Livestock-share	160	(*)	(*)	45,457	(*)	(*)	284.1	(*)	(*)	156	9,991	(*)
76	Other and unspecified	391	291	339	47,043	30,077	96,271	120.3	103.4	284.0	317	15,502	10,327
77	Other	103	(*)	(*)	8,344	(*)	(*)	81.0	(*)	(*)	75	2,015	(*)
78	Unspecified	288	(*)	(*)	38,699	(*)	(*)	134.4	(*)	(*)	242	13,487	(*)

See footnotes at end of table.

SPECIFIED CLASSES OF LAND ACCORDING TO USE AND VALUE OF FARMS, CENSUS OF 1950; BY TENURE OF OPERATOR BY DIVISIONS AND STATES—Continued

and land use, by color and tenure of operator, for the Northern and Western States, are shown in State Table 14 of Volume I]

Cropland harvested—Continued	Cropland used only for pasture, 1949 (acres)	Cropland not harvested and not pastured, 1949 (acres)			Woodland pastured, 1949 (acres)	Woodland not pastured, 1949 (acres)	Other pasture (not cropland and not woodland), 1949 (acres)	Other land (house lots, roads, wasteland, etc.), 1949 (acres)	Cropland, total, 1949 (acres)	Land pastured, total, 1949		Woodland, total, 1949 (acres)	Value of farms (land and buildings), 1950 (dollars)		
Acres—Continued		Total	Cultivated summer fallow[1]	Other						Farms reporting	Acres		Average per farm	Average per acre	
1939															
2,935,350	484,625	1,097,245	863,269	233,976	1,242,638	309,415	5,625,500	816,884	5,229,755	33,225	7,352,763	1,552,053	*22,471*	*72.31*	1
1,246,275	275,978	391,976	287,771	104,205	598,971	183,721	1,818,239	408,619	2,206,736	21,630	2,693,188	782,692	*16,567*	*83.37*	2
891,359	143,681	551,916	454,925	96,991	509,687	100,232	2,915,189	261,893	2,032,329	5,910	3,568,557	609,919	*40,790*	*51.94*	3
54,022	9,671	6,683	6,035	648	53,852	2,206	511,018	11,359	71,781	119	574,541	56,058	*78,212*	*25.62*	4
743,694	55,295	146,670	114,538	32,132	80,128	23,256	381,054	135,013	918,909	5,566	516,477	103,384	*25,445*	*126.53*	5
105,810	11,375	11,748	7,990	3,758	23,854	3,830	107,208	13,624	75,026	(*)	142,437	27,684	*13,440*	*74.26*	6
76,519	8,074	16,980	13,214	3,766	17,322	2,331	35,320	16,892	132,831	(*)	60,716	19,653	*29,684*	*157.15*	7
518,024	30,082	109,812	89,465	20,347	29,494	14,372	162,120	90,062	636,553	(*)	221,696	43,866	*28,784*	*137.04*	8
(*)	18,513	95,637	78,159	17,478	17,118	11,398	82,647	74,410	530,403	(*)	118,278	28,516	*27,978*	*137.64*	9
(*)	11,569	14,175	11,306	2,869	12,376	2,974	79,473	15,652	106,150	(*)	103,418	15,350	*32,452*	*134.74*	10
43,341	5,764	8,130	3,869	4,261	9,458	2,723	76,406	14,435	74,499	(*)	91,628	12,181	*17,159*	*88.09*	11
(*)	1,032	1,282	475	807	3,033	1,760	3,804	3,283	10,615	(*)	7,869	4,793	*10,344*	*141.54*	12
(*)	4,732	6,848	3,394	3,454	6,425	963	72,602	11,152	63,884	(*)	83,759	7,388	*20,280*	*80.95*	13
1,534,800	405,052	406,734	282,569	124,165	1,275,367	72,551	29,844,743	515,799	2,712,432	11,250	31,525,162	1,347,918	*33,284*	*13.64*	14
475,235	128,488	131,457	77,842	53,615	169,350	17,081	2,663,341	113,995	844,056	5,243	2,961,179	186,431	*18,495*	*27.21*	15
616,204	206,763	203,280	152,029	51,251	477,674	51,127	18,075,282	252,246	1,314,148	4,087	18,759,719	528,801	*51,478*	*11.40*	16
118,927	46,634	8,275	5,708	2,567	563,066	109	7,554,508	82,605	181,837	202	8,164,208	563,175	*217,089*	*6.89*	17
324,434	23,167	63,722	46,990	16,732	65,277	4,234	1,551,612	66,953	372,391	1,718	1,640,056	69,511	*24,155*	*24.86*	18
88,673	8,540	5,668	2,986	2,682	36,271	1,860	903,334	25,535	66,083	(*)	948,145	38,131	*27,607*	*14.86*	19
32,350	3,372	11,493	9,687	1,806	9,149	452	123,854	5,223	53,697	(*)	136,375	9,601	*26,890*	*30.61*	20
183,481	8,729	41,648	31,059	10,559	14,010	1,879	354,317	28,979	224,786	(*)	377,056	15,889	*22,581*	*39.42*	21
(*)	5,775	36,310	27,020	9,290	7,391	1,789	118,552	23,856	183,708	(*)	131,718	9,180	*19,442*	*54.26*	22
(*)	2,954	5,308	4,039	1,269	6,619	90	235,765	5,123	41,078	(*)	245,338	6,709	*38,145*	*23.31*	23
19,930	2,526	4,943	3,258	1,685	5,847	43	170,107	7,216	27,825	(*)	178,480	5,890	*19,360*	*26.85*	24
(*)	832	1,955	1,320	635	1,821	.....	90,584	2,265	9,508	(*)	93,237	1,821	*21,236*	*21.09*	25
(*)	1,694	2,988	1,938	1,050	4,026	43	79,523	4,951	18,317	(*)	85,243	4,069	*17,071*	*45.81*	26
4,769,671	970,090	3,164,578	2,578,522	586,056	2,817,391	429,880	22,603,154	1,075,102	11,027,572	33,386	26,390,635	3,247,271	*26,129*	*32.56*	27
1,217,346	376,520	654,272	474,094	180,178	983,595	148,020	4,750,028	422,912	2,933,252	16,959	6,110,143	1,131,615	*17,270*	*43.99*	28
1,617,927	479,352	1,774,636	1,498,799	275,837	1,123,810	206,979	13,240,259	432,700	5,421,073	9,571	14,843,421	1,330,789	*43,231*	*24.34*	29
131,060	31,168	57,770	47,485	10,285	492,037	39,637	2,951,107	35,636	248,647	302	3,474,312	531,674	*196,520*	*18.20*	30
1,803,338	83,050	677,900	558,144	119,756	217,949	35,244	1,661,760	183,854	2,424,600	6,554	1,962,759	253,193	*23,404*	*57.42*	31
170,500	14,085	19,651	11,356	8,295	104,703	15,767	499,372	27,180	125,837	(*)	618,160	120,470	*14,565*	*32.04*	32
226,330	8,698	93,698	76,396	17,302	17,455	1,792	237,842	18,548	310,381	(*)	263,995	19,247	*22,647*	*44.11*	33
1,332,504	53,442	530,924	444,487	86,437	64,165	7,379	743,773	120,810	1,858,856	(*)	861,380	71,544	*26,493*	*68.92*	34
(*)	34,297	474,093	398,705	75,388	28,156	5,883	489,702	103,750	1,611,074	(*)	552,155	34,039	*24,851*	*67.01*	35
(*)	19,145	56,831	45,782	11,049	36,009	1,496	254,071	17,060	247,782	(*)	309,225	37,505	*39,312*	*80.21*	36
74,004	6,825	33,627	25,905	7,722	31,626	10,306	180,773	17,316	129,526	(*)	219,224	41,932	*14,384*	*38.15*	37
(*)	2,397	7,173	5,082	2,091	16,564	5,987	95,169	7,161	28,510	(*)	114,130	22,551	*11,893*	*25.27*	38
(*)	4,428	26,454	20,823	5,631	15,062	4,319	85,604	10,155	101,016	(*)	105,094	19,381	*15,880*	*49.48*	39
1,572,507	445,953	495,229	225,973	269,256	7,113,989	597,898	36,250,813	720,114	2,838,995	15,608	43,810,755	7,711,887	*26,868*	*16.26*	40
586,396	208,261	182,482	65,064	117,418	1,463,187	148,619	4,894,685	203,243	1,015,861	8,874	6,566,133	1,611,806	*14,498*	*27.55*	41
539,294	166,950	214,986	124,252	90,734	2,139,929	239,197	20,180,879	336,462	1,176,125	4,790	22,487,758	2,379,126	*53,502*	*13.55*	42
35,386	41,615	32,136	7,148	24,988	3,230,303	166,848	9,074,087	123,160	141,723	250	12,346,005	3,396,151	*203,491*	*7.10*	43
411,431	29,127	65,625	29,509	36,116	280,570	44,234	2,101,162	57,249	505,286	1,774	2,410,859	324,804	*23,870*	*25.54*	44
65,630	10,360	7,336	1,968	5,368	194,342	22,358	1,498,607	24,680	57,303	(*)	1,703,309	216,700	*35,582*	*11.30*	45
25,528	2,831	5,139	3,015	2,124	11,929	596	64,027	1,851	39,952	(*)	78,787	12,525	*20,420*	*32.29*	46
293,969	9,891	47,207	22,615	24,592	39,063	6,269	224,080	19,202	365,169	(*)	273,034	45,332	*22,877*	*59.65*	47
(*)	7,248	41,882	19,607	22,275	27,833	5,966	120,994	17,183	334,698	(*)	156,075	33,799	*22,311*	*66.44*	48
(*)	2,643	5,325	3,008	2,317	11,230	303	103,086	2,019	30,471	(*)	116,959	11,533	*33,133*	*26.56*	49
26,304	6,045	5,943	1,911	4,032	35,236	15,011	314,448	11,516	42,862	(*)	355,729	50,247	*13,708*	*15.80*	50
(*)	757	882	88	794	4,350	10,772	201,917	3,828	6,276	(*)	207,024	15,122	*10,150*	*6.20*	51
(*)	5,288	5,061	1,823	3,238	30,886	4,239	112,531	7,688	36,586	(*)	148,705	35,125	*15,077*	*26.37*	52
525,974	184,010	197,870	54,777	143,093	6,935,764	74,071	31,113,047	527,961	1,265,597	5,577	38,232,821	7,009,835	*47,138*	*18.00*	53
186,194	85,631	66,389	10,747	55,642	359,771	19,117	2,127,631	102,309	397,134	3,422	2,573,033	378,888	*25,120*	*52.94*	54
177,776	44,753	56,728	24,909	31,819	1,023,091	48,951	10,052,222	314,460	453,610	1,398	11,120,066	1,072,042	*84,234*	*14.80*	55
67,725	35,665	40,468	10,817	29,651	5,545,650	4,762	18,260,307	85,503	230,153	215	23,841,622	5,550,412	*375,048*	*8.67*	56
94,279	17,961	34,285	8,304	25,981	7,252	1,241	672,887	25,689	184,700	542	698,100	8,493	*38,567*	*52.56*	57
36,543	9,357	4,977	635	4,342	537	488	362,166	5,263	46,268	(*)	372,060	1,025	*30,498*	*39.68*	58
8,474	1,118	3,513	1,015	2,498	298	.....	2,539	826	18,639	(*)	3,955	298	*52,809*	*218.17*	59
43,352	3,388	21,447	4,309	17,138	1,810	643	18,528	8,884	98,560	(*)	23,726	2,453	*53,786*	*158.89*	60
(*)	2,273	20,121	3,585	16,536	374	45	8,395	8,007	89,024	(*)	11,042	419	*55,991*	*174.95*	61
(*)	1,115	1,326	724	602	1,436	598	10,133	877	9,536	(*)	12,684	2,034	*37,850*	*80.19*	62
5,910	4,098	4,348	2,345	2,003	4,607	110	289,654	10,716	21,233	(*)	298,359	4,717	*24,341*	*15.04*	63
(*)	307	1,125	69	1,056	59	27	149,321	566	2,633	(*)	149,687	86	*21,545*	*11.63*	64
(*)	3,791	3,223	2,276	947	4,548	83	140,333	10,150	18,600	(*)	148,672	4,631	*26,691*	*18.77*	65
966,088	305,178	468,242	345,222	123,020	1,454,387	102,216	6,815,022	440,651	2,052,889	16,028	8,574,587	1,556,603	*19,094*	*47.52*	66
554,343	168,963	215,569	155,717	59,852	326,275	43,417	2,051,387	217,749	1,046,757	10,615	2,546,625	369,692	*16,259*	*74.70*	67
270,760	102,046	193,732	148,582	45,150	750,659	49,047	2,929,452	129,042	764,167	4,291	3,782,157	799,706	*26,764*	*34.48*	68
18,309	20,281	18,911	14,995	3,916	348,126	6,114	1,692,789	65,852	89,581	135	2,061,196	354,240	*100,282*	*9.51*	69
122,676	13,888	40,030	25,928	14,102	29,327	3,638	141,394	28,008	152,384	987	184,609	32,965	*16,716*	*76.85*	70
32,514	1,989	9,979	1,295	8,684	8,081	774	75,374	8,643	29,527	(*)	85,444	8,855	*14,604*	*62.45*	71
6,081	4,177	1,819	1,081	738	10,906	.....	7,028	1,544	13,855	(*)	22,111	10,906	*26,811*	*50.88*	72
75,129	6,208	22,486	18,559	3,927	8,143	2,240	43,698	11,655	86,240	(*)	58,049	10,383	*19,675*	*92.99*	73
(*)	3,935	21,274	17,788	3,486	5,090	1,952	18,118	8,595	72,764	(*)	27,143	7,042	*20,040*	*87.98*	74
(*)	2,273	1,212	771	441	3,053	288	25,580	3,060	13,476	(*)	30,906	3,341	*18,672*	*111.76*	75
8,952	1,514	5,746	4,993	753	2,197	624	15,294	6,166	22,762	(*)	19,005	2,821	*9,790*	*95.84*	76
(*)	319	625	334	291	438	40	3,751	1,156	2,959	(*)	4,508	478	*7,211*	*109.25*	77
(*)	1,195	5,121	4,659	462	1,759	584	11,543	5,010	19,803	(*)	14,497	2,343	*11,528*	*91.12*	78

Table 21.—NUMBER OF FARMS, LAND IN FARMS, AND CROPLAND HARVESTED, CENSUSES OF 1950, 1945, AND 1940; WITH COLOR AND TENURE FOR THE SOUTH.

[Data in italics are based on reports for only a sample of farms. See text. 1950 Census data for farms, land in farms

	Region, division, State, color, and tenure	Number of farms			All land in farms (acres)						Cropland harvested		
								Average per farm			Farms reporting, 1949	Acres	
		1950	1945	1940	1950	1945	1940	1950	1945	1940		1949	1944
	MOUNTAIN—Continued												
	Nevada												
1	All farm operators	3,110	3,429	3,573	7,063,525	6,178,004	3,785,106	2,271.2	1,801.7	1,059.4	2,627	421,202	486,842
2	Full owners	2,423	2,642	2,628	2,392,108	1,532,786	1,416,589	987.3	580.2	539.0	2,024	240,342	232,749
3	Part owners	359	337	312	1,610,697	1,289,438	607,067	4,486.6	3,826.2	1,945.7	329	70,659	84,401
4	Managers	94	133	117	2,855,257	3,122,604	1,529,370	30,375.1	23,478.2	13,071.5	85	86,649	142,105
5	All tenants	234	317	516	205,463	233,176	232,080	878.0	735.6	449.8	189	23,552	27,587
6	Cash	89	190	245	130,105	165,701	137,854	1,461.9	872.1	562.7	64	5,880	14,670
7	Share-cash	10	2	18	4,489	974	15,822	448.9	487.0	879.0	10	1,667	9
8	Share	68	78	136	28,753	32,389	57,545	422.8	415.2	423.1	65	12,064	10,254
9	Crop-share	42	(*)	(*)	14,466	(*)	(*)	344.4	(*)	(*)	40	7,515	(*)
10	Livestock-share	26	(*)	(*)	14,287	(*)	(*)	549.5	(*)	(*)	25	4,549	(*)
11	Other and unspecified	67	47	117	42,116	34,112	20,859	628.6	725.8	178.3	50	3,941	2,654
12	Other	13	(*)	(*)	11,373	(*)	(*)	874.8	(*)	(*)	11	1,285	(*)
13	Unspecified	54	(*)	(*)	30,743	(*)	(*)	569.3	(*)	(*)	39	2,656	(*)
	PACIFIC												
	Washington												
14	All farm operators	69,820	79,887	81,686	17,369,245	16,719,870	15,181,815	248.8	209.3	185.9	56,042	4,236,705	4,290,008
15	Full owners	53,284	61,280	58,083	4,842,707	5,002,954	4,687,058	90.9	81.6	80.7	40,962	1,113,295	1,284,031
16	Part owners	9,456	9,042	8,478	8,535,002	7,991,555	6,719,004	902.6	883.8	792.5	8,905	1,965,041	1,831,766
17	Managers	361	596	663	1,217,342	817,509	733,492	3,372.1	1,371.6	1,106.3	329	101,641	108,556
18	All tenants	6,719	8,969	14,462	2,774,194	2,907,852	3,042,261	412.9	324.2	210.4	5,846	1,056,728	1,065,655
19	Cash	2,473	4,339	8,329	384,651	582,241	844,636	155.5	134.2	101.4	2,045	78,844	131,048
20	Share-cash	477	179	532	352,588	146,922	272,997	739.2	820.8	513.2	466	130,529	38,590
21	Share	2,378	2,969	4,070	1,853,405	1,999,212	1,803,502	779.4	673.4	443.1	2,326	801,127	842,470
22	Crop-share	2,023	(*)	(*)	1,567,473	(*)	(*)	774.8	(*)	(*)	1,994	733,328	(*)
23	Livestock-share	355	(*)	(*)	285,932	(*)	(*)	805.4	(*)	(*)	332	67,799	(*)
24	Other and unspecified	1,391	1,482	1,531	183,550	179,477	121,126	132.0	121.1	79.1	1,009	46,228	53,547
25	Other	425	(*)	(*)	40,652	(*)	(*)	95.7	(*)	(*)	315	7,068	(*)
26	Unspecified	966	(*)	(*)	142,898	(*)	(*)	147.9	(*)	(*)	694	39,160	(*)
	Oregon												
27	All farm operators	59,827	63,125	61,829	20,327,683	19,754,257	17,988,307	339.8	312.9	290.9	47,482	3,218,767	3,276,086
28	Full owners	46,069	47,847	42,296	8,084,951	7,707,577	6,370,403	175.5	161.1	150.6	35,045	1,339,034	1,384,296
29	Part owners	8,282	7,934	7,841	9,093,964	8,699,982	8,492,845	1,098.0	1,096.5	1,083.1	7,878	1,276,213	1,235,851
30	Managers	273	521	415	1,469,376	1,568,700	685,615	5,382.3	3,010.9	1,652.1	258	122,588	164,056
31	All tenants	5,203	6,823	11,277	1,679,392	1,777,998	2,439,444	322.8	260.6	216.3	4,301	480,932	491,883
32	Cash	1,650	3,659	5,878	373,531	616,847	959,229	226.4	168.6	163.2	1,253	62,625	112,546
33	Share-cash	487	212	706	226,803	89,446	230,821	465.7	421.9	326.9	463	78,603	31,370
34	Share	1,801	2,194	3,020	897,604	865,488	967,914	498.4	394.5	320.5	1,725	304,511	298,085
35	Crop-share	1,272	(*)	(*)	557,408	(*)	(*)	438.2	(*)	(*)	1,233	230,189	(*)
36	Livestock-share	529	(*)	(*)	340,196	(*)	(*)	643.1	(*)	(*)	492	74,322	(*)
37	Other and unspecified	1,265	758	1,673	181,454	206,217	281,480	143.4	272.1	168.2	860	35,193	49,882
38	Other	414	(*)	(*)	38,079	(*)	(*)	92.0	(*)	(*)	278	6,093	(*)
39	Unspecified	851	(*)	(*)	143,375	(*)	(*)	168.5	(*)	(*)	582	29,100	(*)
	California												
40	All farm operators	137,168	138,917	132,658	36,613,291	35,054,379	30,524,324	266.9	252.3	230.1	104,712	7,956,671	7,535,523
41	Full owners	100,834	102,948	89,843	11,335,525	11,188,885	9,008,563	112.4	108.7	100.3	74,702	2,697,406	2,875,813
42	Part owners	17,478	14,106	13,991	14,813,873	12,883,167	11,598,660	847.6	913.3	829.0	15,318	2,942,687	2,357,159
43	Managers	2,556	4,742	3,425	5,910,775	6,308,701	4,223,519	2,312.5	1,330.4	1,233.1	2,259	1,095,989	1,050,419
44	All tenants	16,300	17,121	25,399	4,553,118	4,673,626	5,693,582	279.3	273.0	224.2	12,433	1,220,589	1,252,132
45	Cash	7,511	9,057	15,013	2,461,795	2,805,690	3,105,802	327.8	309.8	206.9	5,071	321,807	464,258
46	Share-cash	972	296	912	472,040	159,056	413,538	485.6	537.4	453.4	930	198,475	69,000
47	Share	4,282	4,012	6,577	1,022,099	1,025,878	1,683,702	238.7	255.7	256.0	4,041	567,804	495,501
48	Crop-share	3,568	(*)	(*)	785,369	(*)	(*)	220.1	(*)	(*)	3,439	523,522	(*)
49	Livestock-share	714	(*)	(*)	236,730	(*)	(*)	331.6	(*)	(*)	602	44,282	(*)
50	Other and unspecified	3,535	3,756	2,897	597,184	683,002	490,540	168.9	181.8	169.3	2,391	132,503	223,373
51	Other	830	(*)	(*)	96,655	(*)	(*)	116.5	(*)	(*)	515	19,181	(*)
52	Unspecified	2,705	(*)	(*)	500,529	(*)	(*)	185.0	(*)	(*)	1,876	113,322	(*)

*Not available.
[1]The inquiry on cultivated summer fallow was not on questionnaire for those States in which summer fallow is negligible.
[2]See text.

SPECIFIED CLASSES OF LAND ACCORDING TO USE AND VALUE OF FARMS, CENSUS OF 1950; BY TENURE OF OPERATOR BY DIVISIONS AND STATES—Continued

and land use, by color and tenure of operator, for the northern and Western States, are shown in State Table 14 of Volume I]

Cropland harvested—Continued	Cropland used only for pasture, 1949 (acres)	Cropland not harvested and not pastured, 1949 (acres)			Woodland pastured, 1949 (acres)	Woodland not pastured, 1949 (acres)	Other pasture (not cropland and not woodland) 1949 (acres)	Other land (house lots, roads, wasteland, etc.), 1949 (acres)	Cropland, total, 1949 (acres)	Land pastured, total 1949		Woodland, total, 1949 (acres)	Value of farms (land and buildings), 1950 (dollars)		
Acres—Continued		Total	Cultivated summer fallow[1]	Other						Farms reporting	Acres		Average per farm	Average per acre	
1939															
435,855	145,239	53,001	13,386	39,615	68,465	19,604	6,217,287	138,727	619,442	2,414	6,430,991	88,069	*36,046*	*21.68*	1
248,294	94,745	37,948	9,758	28,190	40,356	11,450	1,875,119	92,148	373,035	1,843	2,010,220	51,806	*29,259*	*30.13*	2
56,803	27,823	6,941	1,713	5,228	24,720	2,598	1,452,531	25,425	105,423	313	1,505,074	27,318	*53,713*	*16.24*	3
96,731	16,578	5,835	1,535	4,300	2,604	4,667	2,728,422	10,502	109,062	89	2,747,604	7,271	*198,599*	*10.87*	4
34,027	6,093	2,277	380	1,897	785	889	161,215	10,652	31,922	169	168,093	1,674	*22,208*	*42.89*	5
15,071	3,061	809	224	585	139	763	114,679	4,774	9,750	(*)	117,879	902	*27,806*	*43.30*	6
1,635	101	2	.....	2	.....	.....	2,614	105	1,770	(*)	2,715	.....	*13,100*	*81.87*	7
12,724	1,315	740	9	731	559	126	10,840	3,109	14,119	(*)	12,714	685	*11,293*	*31.17*	8
(*)	756	497	9	488	.....	126	3,026	2,456	8,768	(*)	3,782	126	*10,846*	*51.69*	9
(*)	559	243	.....	243	559	.....	7,814	563	5,351	(*)	8,932	559	*11,976*	*20.11*	10
4,597	1,616	726	147	579	87	.....	33,082	2,664	6,283	(*)	34,785	87	*27,578*	*49.37*	11
(*)	1,090	385	.....	385	8	.....	6,806	1,799	2,760	(*)	7,904	8	*58,571*	*41.27*	12
(*)	526	341	147	194	79	.....	26,276	865	3,523	(*)	26,881	79	*12,500*	*66.49*	13
3,569,803	714,538	2,769,259	2,425,594	343,665	2,432,934	859,085	5,806,543	550,181	7,720,502	51,341	8,954,015	3,292,019	*20,693*	*87.17*	14
1,128,435	375,218	476,152	342,245	133,907	968,124	601,475	1,031,381	277,062	1,964,665	38,611	2,374,723	1,569,599	*13,019*	*145.07*	15
1,456,711	242,764	1,460,172	1,328,637	131,535	914,877	190,849	3,580,398	180,901	3,667,977	7,665	4,738,039	1,105,726	*51,379*	*56.15*	16
86,031	11,074	40,673	31,287	9,386	363,999	12,096	677,125	10,734	153,388	294	1,052,198	376,095	*118,225*	*41.74*	17
898,626	85,482	792,262	723,425	68,837	185,934	54,665	517,639	81,484	1,934,472	4,771	789,055	240,599	*38,415*	*91.21*	18
157,325	34,431	18,352	9,464	8,888	61,971	18,709	152,989	19,355	131,627	(*)	249,391	80,680	*15,380*	*91.21*	19
68,742	6,385	96,080	88,911	7,169	24,412	2,577	83,156	9,449	232,994	(*)	113,953	26,989	*63,509*	*91.73*	20
647,037	29,903	654,327	606,725	47,602	68,238	14,647	242,115	43,048	1,485,357	(*)	340,256	82,885	*66,440*	*89.88*	21
(*)	13,987	606,557	561,688	44,869	30,417	7,072	137,296	38,816	1,353,872	(*)	181,700	37,489	*70,669*	*94.48*	22
(*)	15,916	47,770	45,037	2,733	37,821	7,575	104,819	4,232	131,485	(*)	158,556	45,396	*49,195*	*69.96*	23
25,522	14,763	23,503	18,325	5,178	31,313	18,732	39,379	9,632	84,494	(*)	85,455	50,045	*13,686*	*108.04*	24
(*)	4,230	2,981	1,160	1,821	12,832	5,688	5,462	2,391	14,279	(*)	22,524	18,520	*9,768*	*99.81*	25
(*)	10,533	20,522	17,165	3,357	18,481	13,044	33,917	7,241	70,215	(*)	62,931	31,525	*16,047*	*111.40*	26
2,824,316	969,029	1,349,351	972,345	377,006	3,618,248	950,374	9,664,984	556,930	5,537,147	45,649	14,252,261	4,568,622	*19,918*	*62.83*	27
1,159,440	497,432	437,772	272,435	165,337	1,437,855	663,368	3,372,122	337,368	2,274,238	34,879	5,307,409	2,101,223	*14,803*	*86.43*	28
1,005,341	317,286	575,586	456,455	119,131	1,559,182	194,326	5,026,944	144,427	2,169,085	6,844	6,903,412	1,753,508	*44,149*	*41.85*	29
108,353	78,553	57,829	13,088	44,741	464,462	14,411	711,367	20,166	258,970	205	1,254,382	478,873	*135,294*	*25.08*	30
551,182	75,758	278,164	230,367	47,797	156,749	78,269	554,551	54,969	834,854	3,721	787,058	235,018	*25,325*	*81.82*	31
149,933	20,192	14,133	7,521	6,612	60,707	24,295	178,875	12,704	96,950	(*)	259,774	85,002	*16,016*	*68.95*	32
76,864	8,913	37,345	28,778	8,567	16,662	4,428	72,321	8,531	124,861	(*)	97,896	21,090	*38,903*	*102.00*	33
290,555	34,937	211,695	184,719	26,976	49,567	22,425	249,277	25,192	551,143	(*)	333,781	71,992	*37,619*	*77.41*	34
(*)	17,184	164,603	142,793	21,810	17,808	12,750	97,479	17,395	411,976	(*)	132,471	30,558	*38,962*	*84.67*	35
(*)	17,753	47,092	41,926	5,166	31,759	9,675	151,798	7,797	139,167	(*)	201,310	41,434	*35,091*	*65.66*	36
33,830	11,716	14,991	9,349	5,642	29,813	27,121	54,078	8,542	61,900	(*)	95,607	56,934	*12,771*	*127.95*	37
(*)	3,504	1,670	571	1,099	9,016	4,870	10,573	2,353	11,267	(*)	23,093	13,886	*9,864*	*187.08*	38
(*)	8,212	13,321	8,778	4,543	20,797	22,251	43,505	6,189	50,633	(*)	72,514	43,048	*14,911*	*110.88*	39
6,534,562	3,530,589	2,277,850	1,291,153	986,697	6,289,944	1,032,227	13,543,763	1,982,247	13,765,110	52,123	23,364,296	7,322,171	*40,427*	*163.01*	40
2,226,260	1,298,792	647,717	247,058	400,659	2,078,106	542,093	3,188,712	882,699	4,643,915	34,951	6,565,610	2,620,199	*27,070*	*244.63*	41
2,178,369	1,490,416	989,620	647,421	342,199	3,010,555	249,908	5,589,542	541,145	5,422,723	9,660	10,090,513	3,260,463	*86,377*	*110.93*	42
567,032	331,277	360,111	237,191	122,920	682,234	121,564	3,001,909	317,691	1,787,377	916	4,015,420	803,798	*272,856*	*109.31*	43
1,562,901	410,104	280,402	159,483	120,919	519,049	118,662	1,763,600	240,712	1,911,095	6,596	2,692,753	637,711	*47,749*	*172.93*	44
521,739	231,214	50,281	23,260	27,021	327,599	81,326	1,337,259	112,309	603,302	(*)	1,896,072	408,925	*44,735*	*135.70*	45
172,903	54,756	43,887	29,183	14,704	51,569	7,025	96,513	19,815	297,118	(*)	202,838	58,594	*89,779*	*229.35*	46
790,006	67,167	135,984	94,770	41,214	55,652	9,836	128,575	57,081	770,955	(*)	251,394	65,488	*55,389*	*240.68*	47
(*)	34,065	123,777	89,011	34,766	18,890	3,509	38,953	42,653	681,364	(*)	91,908	22,399	*56,163*	*272.29*	48
(*)	33,102	12,207	5,759	6,448	36,762	6,327	89,622	14,428	89,591	(*)	159,486	43,089	*50,528*	*132.98*	49
78,253	56,967	50,250	12,270	37,980	84,229	20,475	201,253	51,507	239,720	(*)	342,449	104,704	*28,358*	*192.34*	50
(*)	10,148	8,556	1,862	6,694	20,043	3,767	24,622	10,338	37,885	(*)	54,813	23,810	*19,326*	*193.52*	51
(*)	46,819	41,694	10,408	31,286	64,186	16,708	176,631	41,169	201,835	(*)	287,636	80,894	*32,462*	*192.02*	52

Table 22.—NUMBER OF FARMS, BY COLOR AND BY TENURE OF OPERATOR, AND LAND IN FARMS BY TENURE OF OPERATOR, BY DIVISIONS AND STATES: 1880 TO 1950

Region, division, State, and year	Number of farms								Land in farms (acres)					Percent of tenancy	Percent of land in tenant farms
	All farm operators			Owners			Managers	All tenants	All farm operators	Full owners	Part owners	Managers	All tenants		
	Total	White	Nonwhite	All	Full	Part									
United States															
1950	5,382,162	4,801,243	580,919	3,914,506	3,089,583	824,923	23,527	1,444,129	1,158,565,852	418,970,081	422,394,476	105,241,267	211,960,028	26.8	18.3
1945	5,859,169	5,169,954	689,215	3,961,863	3,301,361	660,502	38,885	1,858,421	1,141,615,364	412,357,893	371,251,483	106,371,802	251,634,186	31.7	22.0
1940	6,096,799	5,377,728	719,071	3,699,177	3,084,138	615,039	36,351	2,361,271	1,060,852,374	382,098,424	300,325,307	66,530,117	311,898,526	38.7	29.4
1935	6,812,350	5,956,795	855,555	3,899,091	3,210,224	688,867	48,104	2,865,155	1,054,515,111	390,977,830	266,070,714	60,664,260	336,802,307	42.1	31.9
1930	6,288,648	5,372,578	916,070	3,568,394	2,911,644	656,750	55,889	2,664,365	986,771,016	372,449,683	245,926,107	61,985,902	306,409,324	42.4	31.1
1925	6,371,640	(1)	(1)	3,868,332	3,313,490	554,842	40,700	2,462,608	924,319,352	419,445,827	196,889,692	43,096,946	264,886,887	38.6	28.7
1920	6,448,343	5,498,454	949,889	3,925,090	3,366,510	558,580	68,449	2,454,804	955,883,715	461,250,133	175,524,882	54,129,157	264,979,543	38.1	27.7
1910	6,361,502	5,440,619	920,883	3,948,722	3,354,897	593,825	58,104	2,354,676	878,798,325	464,923,315	133,631,302	53,730,865	226,512,843	37.0	25.8
1900	5,737,372	4,969,608	767,764	3,653,323	3,201,947	451,376	59,085	2,024,964	838,591,774	431,261,249	124,778,802	87,518,186	195,033,537	35.3	23.3
1890	4,564,641	(*)	(*)	[2] 3,269,728	(*)	(*)	(*)	1,294,913	623,218,619	(*)	(*)	(*)	(*)	28.4	(*)
1880	4,008,907	(*)	(*)	[2] 2,984,306	(*)	(*)	(*)	1,024,601	536,081,835	(*)	(*)	(*)	(*)	25.6	(*)
The North															
1950	2,268,066	2,257,763	10,303	1,780,283	1,366,118	414,165	8,436	479,347	440,827,903	174,824,614	153,936,857	8,091,548	103,974,884	21.1	23.6
1945	2,483,578	2,470,049	13,529	1,844,871	1,460,320	384,551	17,297	621,410	447,715,207	170,047,750	143,654,478	9,581,922	124,431,057	25.0	27.8
1940	2,579,959	2,567,257	12,702	1,760,576	1,437,958	322,618	15,957	803,426	435,088,277	162,406,677	113,029,209	7,568,055	152,084,336	31.1	35.0
1935	2,819,468	2,802,801	16,667	1,900,704	1,521,961	378,743	20,765	897,999	441,952,525	169,966,250	108,940,902	9,149,943	153,895,430	31.8	34.8
1930	2,561,785	2,545,829	15,956	1,768,206	1,413,923	354,283	25,093	768,486	425,709,428	168,902,689	104,457,194	9,098,163	143,251,382	30.0	33.7
1925	2,741,243	(1)	(1)	1,954,011	1,649,092	304,919	19,102	768,130	414,182,467	189,164,094	86,003,161	6,638,561	132,376,651	28.0	32.0
1920	2,763,406	2,750,203	13,203	1,945,206	1,641,640	303,566	38,982	779,218	432,271,951	205,119,583	83,691,765	11,849,900	131,610,703	28.2	30.4
1910	2,890,618	2,872,734	17,884	2,091,434	1,749,267	342,167	33,683	765,501	413,483,256	292,396,578		10,161,051	110,925,627	26.5	26.8
1900	2,874,073	2,855,033	19,040	2,087,828	1,794,216	293,612	32,737	753,508	382,758,563	213,068,427	64,712,469	11,159,088	93,818,579	26.2	24.5
1890	2,582,391	(*)	(*)	[2] 2,011,462	(*)	(*)	(*)	570,929	319,330,519	(*)	(*)	(*)	(*)	22.1	(*)
1880	2,394,107	(*)	(*)	[2] 1,935,072	(*)	(*)	(*)	459,035	274,967,797	(*)	(*)	(*)	(*)	19.2	(*)
The South															
1950	2,652,423	2,093,333	559,090	1,737,122	1,411,123	325,999	9,979	905,322	393,215,174	173,812,385	108,324,264	29,833,702	81,244,823	34.1	20.7
1945	2,881,135	2,215,722	665,413	1,702,663	1,509,056	193,607	13,193	1,165,279	377,794,713	178,119,140	71,402,278	29,057,457	99,215,838	40.4	26.3
1940	3,007,170	2,326,904	680,266	1,544,297	1,327,690	216,607	13,580	1,449,293	370,168,461	153,366,144	65,515,205	28,274,122	123,012,990	48.2	33.2
1935	3,421,923	2,606,176	815,747	1,574,666	1,339,946	234,720	15,782	1,831,475	376,206,201	159,114,836	50,934,376	25,220,965	140,936,024	53.5	37.5
1930	3,223,816	2,342,129	881,687	1,415,675	1,190,683	224,992	17,358	1,790,783	343,086,418	145,204,233	44,895,880	27,562,477	125,423,828	55.5	36.6
1925	3,131,418	2,299,963	831,455	1,519,193	1,333,429	185,764	10,926	1,601,299	324,189,399	166,928,584	38,132,094	16,431,404	102,697,317	51.1	31.7
1920	3,206,664	2,283,750	922,914	1,597,225	1,405,762	191,463	18,318	1,591,121	350,121,833	181,653,185	38,948,471	22,441,164	107,079,013	49.6	30.6
1910	3,097,547	2,207,406	890,141	1,544,511	1,329,390	215,121	16,284	1,536,752	354,452,860	230,615,229		24,666,028	99,171,603	49.6	28.0
1900	2,620,391	1,879,721	740,670	1,370,482	1,237,114	133,368	18,765	1,231,144	362,036,351	182,421,818	40,693,350	51,305,944	87,615,239	47.0	24.2
1890	1,836,372	(*)	(*)	[2] 1,130,029	(*)	(*)	(*)	706,343	256,605,867	(*)	(*)	(*)	(*)	38.5	(*)
1880	1,531,077	(*)	(*)	[2] 977,229	(*)	(*)	(*)	553,848	234,919,786	(*)	(*)	(*)	(*)	36.2	(*)
The West															
1950	461,673	450,147	11,526	397,101	312,342	84,759	5,112	59,460	324,522,775	70,333,082	160,133,355	67,316,017	26,740,321	12.9	8.2
1945	494,456	484,183	10,273	414,329	331,985	82,344	8,395	71,732	316,105,444	64,191,003	156,194,727	67,732,423	27,987,291	14.5	8.9
1940	509,670	483,567	26,103	394,304	318,490	75,814	6,814	108,552	255,595,636	66,325,603	121,780,893	30,687,940	36,801,200	21.3	14.4
1935	570,959	547,818	23,141	423,721	348,317	75,404	11,557	135,681	236,356,385	61,896,744	106,195,436	26,293,352	41,970,853	23.8	17.8
1930	503,047	484,620	18,427	384,513	307,038	77,475	13,438	105,096	217,975,170	58,342,761	96,573,033	25,325,262	37,734,114	20.9	17.3
1925	498,979	(1)	(1)	395,128	330,969	64,159	10,672	93,179	185,947,486	63,353,149	72,754,437	20,026,981	29,812,919	18.7	16.0
1920	478,273	464,501	13,772	382,659	319,108	63,551	11,149	84,465	173,489,931	74,477,365	52,884,646	19,838,093	26,289,827	17.7	15.2
1910	373,337	360,479	12,858	312,777	276,240	36,537	8,137	52,423	110,862,209	75,542,810		18,903,786	16,415,613	14.0	14.8
1900	242,908	234,854	8,054	195,013	170,617	24,396	7,583	40,312	93,796,860	35,771,004	19,372,983	25,053,154	13,599,719	16.6	14.5
1890	145,878	(*)	(*)	[2] 128,237	(*)	(*)	(*)	17,641	47,282,233	(*)	(*)	(*)	(*)	12.1	(*)
1880	83,723	(*)	(*)	[2] 72,005	(*)	(*)	(*)	11,718	26,194,252	(*)	(*)	(*)	(*)	14.0	(*)
GEOGRAPHIC DIVISIONS															
New England															
1950	103,225	103,058	167	98,629	86,845	11,784	817	3,779	12,546,518	9,416,816	2,341,615	345,468	442,619	3.7	3.5
1945	150,311	149,822	489	142,313	132,943	9,370	2,383	5,615	14,496,990	11,819,248	1,576,407	591,173	510,162	3.7	3.5
1940	135,190	134,627	563	123,520	116,459	7,061	1,661	10,009	13,371,473	10,716,226	1,148,078	513,876	993,293	7.4	7.4
1935	158,241	157,826	415	143,666	132,887	10,779	2,365	12,210	15,463,420	12,152,814	1,485,496	646,247	1,178,863	7.7	7.6
1930	124,925	124,766	159	114,104	107,300	6,804	2,936	7,885	14,283,197	11,569,096	1,023,378	751,200	939,523	6.3	6.6
1925	159,489	(1)	(1)	148,159	143,563	4,596	2,462	8,868	15,857,927	13,728,893	614,718	580,762	933,554	5.6	5.9
1920	156,564	156,293	271	140,160	133,841	6,319	4,802	11,602	16,990,642	13,872,453	832,083	980,426	1,305,680	7.4	7.7
1910	188,802	188,460	342	168,408	162,539	5,869	5,379	15,015	19,714,931	17,089,125		1,087,463	1,538,343	8.0	7.8
1900	191,888	191,594	294	169,194	163,554	5,640	4,736	17,958	20,548,999	16,966,857	864,330	794,695	1,923,117	9.4	9.4
1890	189,961	(*)	(*)	[2] 172,243	(*)	(*)	(*)	17,718	19,755,584	(*)	(*)	(*)	(*)	9.3	(*)
1880	207,232	(*)	(*)	[2] 189,572	(*)	(*)	(*)	17,660	21,483,772	(*)	(*)	(*)	(*)	8.5	(*)
Middle Atlantic															
1950	296,702	295,569	1,133	271,459	234,472	36,987	1,934	23,309	31,855,003	21,943,327	6,399,617	727,767	2,784,292	7.9	8.7
1945	347,477	345,769	1,708	305,814	270,001	35,813	4,511	37,152	34,406,249	23,357,541	5,751,108	1,320,631	3,976,969	10.7	11.6
1940	348,100	346,763	1,337	293,639	269,199	24,440	3,786	50,675	33,638,873	23,640,825	3,614,550	991,943	5,391,555	14.6	16.0
1935	397,684	396,216	1,468	328,118	301,745	26,373	5,295	64,271	36,455,194	25,255,123	3,461,855	1,275,841	6,462,375	16.2	17.7
1930	357,603	356,396	1,207	299,095	278,193	20,902	6,053	52,455	35,047,145	24,904,888	2,862,692	1,277,281	6,002,284	14.7	17.1
1925	418,868	(1)	(1)	348,179	332,080	16,099	4,465	66,224	37,490,939	27,315,149	2,148,737	910,362	7,116,691	15.8	19.0
1920	425,147	423,611	1,536	327,104	304,603	22,501	9,853	88,190	40,572,901	26,266,430	2,752,251	1,923,037	9,631,183	20.7	23.7
1910	468,379	466,418	1,961	355,036	329,423	25,613	9,072	104,271	43,191,056	30,283,268		1,714,084	11,193,704	22.3	25.9
1900	485,618	483,772	1,846	354,411	332,844	21,567	8,383	122,824	44,860,090	27,884,004	2,638,452	1,501,774	12,835,860	25.3	28.6
1890	468,608	(*)	(*)	[2] 365,133	(*)	(*)	(*)	103,475	42,987,941	(*)	(*)	(*)	(*)	22.1	(*)
1880	488,907	(*)	(*)	[2] 395,275	(*)	(*)	(*)	93,632	46,501,868	(*)	(*)	(*)	(*)	19.2	(*)

See footnotes at end of table.

Table 22.—NUMBER OF FARMS, BY COLOR AND BY TENURE OF OPERATOR, AND LAND IN FARMS BY TENURE OF OPERATOR, BY DIVISIONS AND STATES: 1880 TO 1950—Continued

Region, division, State, and year	Number of farms								Land in farms (acres)					Percent of tenancy	Percent of land in tenant farms
	All farm operators			Owners			Managers	All tenants	All farm operators	Full owners	Part owners	Managers	All tenants		
	Total	White	Nonwhite	All	Full	Part									
GEOGRAPHIC DIVISIONS—Continued															
East North Central															
1950	885,404	882,294	3,110	706,777	562,255	144,522	3,165	175,462	112,097,670	53,671,711	27,478,495	1,392,237	29,555,227	19.8	26.4
1945	953,797	950,091	3,706	722,894	588,434	134,460	6,346	224,557	115,564,303	54,252,152	25,102,592	2,127,447	34,082,112	23.5	29.5
1940	1,006,095	1,002,766	3,329	719,905	605,092	114,813	5,848	280,342	113,655,362	55,004,458	19,282,441	1,752,201	37,616,262	27.9	33.1
1935	1,083,687	1,079,534	4,153	757,994	616,503	141,491	6,939	318,754	116,956,767	55,051,585	20,465,145	1,905,181	39,534,856	29.4	33.8
1930	966,502	963,019	3,483	693,892	570,660	123,232	8,633	263,977	110,891,179	53,933,415	18,421,400	2,096,167	36,440,197	27.3	32.9
1925	1,051,572	(1)	(1)	771,876	667,737	104,139	6,606	273,090	112,752,458	60,997,134	14,582,970	1,650,879	35,521,475	26.0	31.5
1920	1,084,744	1,080,267	4,477	766,786	659,947	106,839	13,551	304,407	117,735,179	62,439,603	14,078,448	2,867,235	38,349,893	28.1	32.6
1910	1,123,489	1,117,772	5,717	809,044	677,239	131,805	10,848	303,597	117,929,148	80,234,320		2,354,205	35,340,623	27.0	30.0
1900	1,135,823	1,129,810	6,013	826,313	713,258	113,055	11,224	298,286	116,340,761	68,775,088	13,588,246	2,271,111	31,706,316	26.3	27.3
1890	1,009,031	(*)	(*)	[2]778,517	(*)	(*)	(*)	230,514	105,786,825	(*)	(*)	(*)	(*)	22.8	(*)
1880	985,273	(*)	(*)	[2]783,782	(*)	(*)	(*)	201,491	105,784,212	(*)	(*)	(*)	(*)	20.5	(*)
West North Central															
1950	982,735	976,842	5,893	703,418	482,746	220,872	2,520	276,797	284,328,712	89,792,760	117,717,130	5,626,076	71,192,746	28.2	25.0
1945	1,031,993	1,024,367	7,626	673,850	468,942	204,908	4,057	354,086	283,247,665	80,618,809	111,224,371	5,542,671	85,861,814	34.3	30.3
1940	1,090,574	1,083,101	7,473	623,512	447,208	176,304	4,662	462,400	274,422,569	73,045,168	88,984,140	4,310,035	108,083,226	42.4	39.4
1935	1,179,856	1,169,225	10,631	670,926	470,826	200,100	6,166	502,764	273,077,144	77,506,728	83,528,406	5,322,674	106,719,336	42.6	39.1
1930	1,112,755	1,101,648	11,107	661,115	457,770	203,345	7,471	444,169	265,487,907	78,495,290	82,149,724	4,973,515	99,869,378	39.9	37.6
1925	1,111,314	(1)	(1)	685,797	505,712	180,085	5,569	419,948	248,081,143	87,122,918	68,656,736	3,496,558	88,804,931	37.8	35.8
1920	1,096,951	1,090,032	6,919	711,156	543,249	167,907	10,776	375,019	256,973,229	102,541,097	66,028,983	6,079,202	82,323,947	34.2	32.0
1910	1,109,948	1,100,084	9,864	758,946	580,066	178,880	8,384	342,618	232,648,121	164,789,865		5,005,299	62,852,957	30.9	27.0
1900	1,060,744	1,049,857	10,887	737,910	584,560	153,350	8,394	314,440	201,008,713	99,442,478	47,621,441	6,591,508	47,353,286	29.6	23.6
1890	914,791	(*)	(*)	[2]695,569	(*)	(*)	(*)	219,222	150,800,169	(*)	(*)	(*)	(*)	24.0	(*)
1880	712,695	(*)	(*)	[2]566,443	(*)	(*)	(*)	146,252	101,197,945	(*)	(*)	(*)	(*)	20.5	(*)
South Atlantic															
1950	958,998	734,275	224,723	647,374	546,883	100,491	3,936	307,688	102,170,327	57,857,713	18,282,153	6,646,498	19,383,963	32.1	19.0
1945	1,043,475	778,653	264,822	641,440	583,525	57,915	6,614	395,121	96,601,382	55,994,721	10,319,543	5,493,526	24,793,592	37.9	25.7
1940	1,019,451	788,545	230,906	583,661	519,108	64,553	5,991	429,799	92,554,759	48,236,981	8,577,916	4,691,350	31,048,512	42.2	33.5
1935	1,147,133	865,537	281,596	608,082	527,412	80,670	8,109	530,942	95,987,439	48,199,554	7,474,393	3,689,674	36,623,818	46.3	38.2
1930	1,058,468	760,089	298,379	539,930	467,100	72,830	8,964	509,574	86,362,715	45,008,203	6,643,254	3,750,595	30,960,663	48.1	35.8
1925	1,108,061	782,003	326,058	609,304	549,981	59,323	6,137	492,620	88,569,458	53,870,604	4,430,261	3,510,557	26,758,036	44.5	30.2
1920	1,158,976	775,144	383,832	607,089	546,563	60,526	9,799	542,088	97,775,243	55,098,703	4,869,577	4,402,027	31,574,846	46.8	32.3
1910	1,111,881	756,019	355,862	593,154	521,558	71,596	8,298	510,429	103,782,255	[illegible]		3,364,390	31,288,082	45.9	30.1
1900	962,225	673,354	288,871	527,512	480,613	46,899	9,115	425,598	104,297,506	[illegible]		3,461,604	31,910,026	44.2	30.6
1890	749,600	(*)	(*)	[2]461,057	(*)	(*)	(*)	288,543	100,157,573	(*)	(*)	(*)	(*)	38.5	(*)
1880	644,429	(*)	(*)	[2]411,673	(*)	(*)	(*)	232,756	101,419,563	(*)	(*)	(*)	(*)	36.1	(*)
East South Central															
1950	913,002	703,665	209,337	576,661	478,925	97,736	2,062	334,279	79,575,708	46,107,232	13,623,998	2,227,853	17,616,625	36.6	22.1
1945	959,829	716,798	243,031	550,503	498,413	52,090	2,182	407,144	76,198,208	45,922,083	6,788,049	2,087,262	21,400,814	42.4	28.1
1940	1,023,349	756,923	266,426	508,420	447,286	61,134	2,327	512,602	77,086,363	41,686,911	7,077,636	1,733,569	26,588,247	50.1	34.5
1935	1,137,219	834,292	302,927	511,273	440,243	71,030	2,313	623,633	79,100,588	42,037,065	6,326,378	1,378,038	29,359,107	54.8	37.1
1930	1,062,214	741,255	320,959	465,348	397,594	67,754	2,888	593,978	72,817,357	39,255,535	6,033,047	1,287,725	26,241,050	55.9	36.0
1925	1,006,052	725,225	280,827	497,825	437,141	60,684	1,731	506,496	70,606,625	44,273,446	4,775,598	922,876	20,634,705	50.3	29.2
1920	1,051,600	744,368	307,232	525,808	468,054	57,754	3,506	522,286	78,897,463	49,476,092	4,545,703	1,528,565	23,347,103	49.7	29.6
1910	1,042,480	717,262	325,218	510,452	438,977	71,475	3,290	528,738	81,520,629	57,131,972		1,603,467	22,785,190	50.7	28.0
1900	903,313	635,418	267,895	463,686	418,387	45,299	4,696	434,931	81,247,643	52,701,822	4,679,654	1,623,450	22,242,717	48.1	27.4
1890	655,766	(*)	(*)	[2]404,350	(*)	(*)	(*)	251,416	78,999,359	(*)	(*)	(*)	(*)	38.3	(*)
1880	569,739	(*)	(*)	[2]360,309	(*)	(*)	(*)	209,430	76,872,951	(*)	(*)	(*)	(*)	36.8	(*)
West South Central															
1950	780,423	655,393	125,030	513,087	385,315	127,772	3,981	263,355	211,469,139	69,847,440	76,418,113	20,959,351	44,244,235	33.7	20.9
1945	877,831	720,271	157,560	510,720	427,118	83,602	4,397	362,714	204,995,123	76,202,336	54,294,686	21,476,669	53,021,432	41.3	25.9
1940	964,370	781,436	182,934	452,216	361,296	90,920	5,262	506,892	200,527,339	63,442,252	49,859,653	21,849,203	65,376,231	52.6	32.6
1935	1,137,571	906,347	231,224	455,311	372,291	83,020	5,360	676,900	201,118,174	68,878,217	37,133,605	20,153,253	74,953,099	59.5	37.3
1930	1,103,134	840,785	262,349	410,397	325,989	84,408	5,506	687,231	183,906,346	60,940,495	32,219,579	22,524,157	68,222,115	62.3	37.1
1925	1,017,305	792,735	224,570	412,064	346,307	65,757	3,058	602,183	165,013,316	68,784,534	28,926,235	11,997,971	55,304,576	59.2	33.5
1920	996,088	764,238	231,850	464,328	391,145	73,183	5,013	526,747	173,449,127	75,248,300	29,533,191	16,510,572	52,157,064	52.9	30.1
1910	943,186	734,125	209,061	440,905	368,855	72,050	4,696	497,585	169,149,976	104,353,474		19,698,171	45,098,331	52.8	26.7
1900	754,853	570,949	183,904	379,284	338,114	41,170	4,954	370,615	176,491,202	65,692,264	31,115,552	46,220,890	33,462,496	49.1	19.0
1890	431,006	(*)	(*)	[2]264,622	(*)	(*)	(*)	166,384	77,448,935	(*)	(*)	(*)	(*)	38.6	(*)
1880	316,909	(*)	(*)	[2]205,247	(*)	(*)	(*)	111,662	56,627,272	(*)	(*)	(*)	(*)	35.2	(*)
Mountain															
1950	194,858	189,382	5,476	161,698	112,155	49,543	1,922	31,238	250,212,556	46,069,899	127,690,516	58,718,524	17,733,617	16.0	7.1
1945	212,527	206,139	6,388	171,172	119,910	51,262	2,536	38,819	244,576,938	40,291,587	126,620,023	59,037,513	18,627,815	18.3	7.6
1940	233,497	216,254	17,243	173,772	128,268	45,504	2,311	57,414	191,901,190	46,259,579	94,970,384	25,045,314	25,625,913	24.6	13.4
1935	271,392	257,432	13,960	196,339	147,657	48,682	2,968	72,085	173,880,744	40,119,545	85,867,389	19,872,201	28,021,609	26.6	16.1
1930	241,314	230,391	10,923	178,898	130,287	48,611	3,590	58,826	157,450,133	38,224,016	76,009,026	18,056,906	25,160,185	24.4	16.0
1925	233,392	(1)	(1)	179,198	136,803	42,395	2,410	51,784	131,689,374	40,888,381	57,653,275	14,047,387	19,100,331	22.2	14.5
1920	244,109	238,662	5,447	202,515	165,094	37,421	4,116	37,478	117,337,226	52,127,214	38,761,520	12,973,586	13,474,906	15.4	11.5
1910	183,446	175,418	8,028	160,844	145,029	15,815	2,912	19,690	59,533,420	42,265,930		11,003,725	6,263,765	10.7	10.5
1900	101,327	96,521	4,806	85,501	77,066	8,435	3,417	12,409	46,397,284	15,448,619	10,095,307	16,515,149	4,338,209	12.2	9.4
1890	49,398	(*)	(*)	[2]45,895	(*)	(*)	(*)	3,503	14,765,862	(*)	(*)	(*)	(*)	7.1	(*)
1880	25,043	(*)	(*)	[2]23,199	(*)	(*)	(*)	1,844	3,976,377	(*)	(*)	(*)	(*)	7.4	(*)
Pacific															
1950	266,815	260,765	6,050	235,403	200,187	35,216	3,190	28,222	74,310,219	24,263,183	32,442,839	8,597,493	9,006,704	10.6	12.1
1945	281,929	278,044	3,885	243,157	212,075	31,082	5,859	32,913	71,528,506	23,899,416	29,574,704	8,694,910	9,359,476	11.7	13.1
1940	276,173	267,313	8,860	220,532	190,222	30,310	4,503	51,138	63,694,446	20,066,024	26,810,509	5,642,626	11,175,287	18.5	17.5
1935	299,567	290,386	9,181	227,382	200,660	26,722	8,589	63,596	62,475,641	21,777,199	20,328,047	6,421,151	13,949,244	21.2	22.3
1930	261,733	254,229	7,504	205,615	176,751	28,864	9,848	46,270	60,525,037	20,118,745	20,564,007	7,268,356	12,573,929	17.7	20.8
1925	265,587	(1)	(1)	215,930	194,166	21,764	8,262	41,395	54,258,112	22,464,768	15,101,162	5,979,594	10,712,588	15.6	19.7
1920	234,164	225,839	8,325	180,144	154,014	26,130	7,033	46,987	56,152,705	22,350,151	14,123,126	6,864,507	12,814,921	20.1	22.8
1910	189,891	185,061	4,830	151,933	131,211	20,722	5,225	32,733	51,328,789	33,276,880		7,900,061	10,151,848	17.2	19.8
1900	141,581	138,333	3,248	109,512	93,551	15,961	4,166	27,903	47,399,576	20,322,385	9,277,676	8,538,005	9,261,510	19.7	19.5
1890	96,480	(*)	(*)	[2]82,342	(*)	(*)	(*)	14,138	32,516,371	(*)	(*)	(*)	(*)	14.7	(*)
1880	58,680	(*)	(*)	[2]48,806	(*)	(*)	(*)	9,874	22,217,875	(*)	(*)	(*)	(*)	16.8	(*)

See footnotes at end of table.

Table 22.—NUMBER OF FARMS, BY COLOR AND BY TENURE OF OPERATOR, AND LAND IN FARMS BY TENURE OF OPERATOR, BY DIVISIONS AND STATES: 1880 TO 1950—Continued

Region, division, State, and year	Number of farms								Land in farms (acres)					Percent of tenancy	Percent of land in tenant farms
	All farm operators			Owners			Managers	All tenants	All farm operators	Full owners	Part owners	Managers	All tenants		
	Total	White	Non-white	All	Full	Part									
NEW ENGLAND															
Maine															
1950	30,358	30,339	19	29,473	27,180	2,293	102	783	4,181,613	3,522,433	510,400	70,017	78,763	2.6	1.9
1945	42,184	42,145	39	40,636	38,736	1,900	211	1,337	4,613,175	4,065,650	369,978	71,307	106,240	3.2	2.3
1940	38,980	38,962	18	36,250	34,887	1,363	211	2,519	4,223,297	3,670,855	243,603	76,334	232,505	6.5	5.5
1935	41,907	41,893	14	38,712	35,823	2,889	312	2,883	4,721,842	3,997,578	394,162	71,042	259,060	6.9	5.5
1930	39,006	38,989	17	36,748	35,468	1,280	503	1,755	4,639,938	4,130,048	207,955	129,357	172,578	4.5	3.7
1925	50,033	(1)	(1)	47,984	47,249	735	350	1,699	5,161,428	4,815,580	120,867	70,954	154,027	3.4	3.0
1920	48,227	48,214	13	45,437	44,224	1,213	786	2,004	5,425,968	4,908,915	164,941	145,793	206,319	4.2	3.8
1910	60,016	59,987	29	56,454	55,349	1,105	999	2,563	6,296,859	5,915,822		156,901	224,136	4.3	3.6
1900	59,299	59,270	29	55,607	54,832	775	917	2,775	6,299,946	5,788,218	130,704	126,537	254,487	4.7	4.0
1890	62,013	(*)	(*)	[2]58,643	(*)	(*)	(*)	3,370	6,179,925	(*)	(*)	(*)	(*)	5.4	(*)
1880	64,309	(*)	(*)	[2]61,528	(*)	(*)	(*)	2,781	6,552,578	(*)	(*)	(*)	(*)	4.3	(*)
New Hampshire															
1950	13,391	13,386	5	12,856	11,366	1,490	94	441	1,713,731	1,264,759	342,234	50,185	56,553	3.3	3.3
1945	18,786	18,782	4	17,880	16,606	1,274	238	668	2,017,049	1,416,340	237,615	96,534	66,560	3.6	3.3
1940	16,554	16,552	2	15,342	14,648	694	158	1,054	1,809,314	1,484,240	132,055	72,039	120,980	6.4	6.7
1935	17,695	17,689	6	16,200	14,435	1,765	211	1,284	2,115,548	1,579,644	293,754	92,997	149,153	7.3	7.1
1930	14,906	14,898	8	13,755	12,966	789	355	796	1,960,061	1,577,804	157,750	122,953	101,554	5.3	5.2
1925	21,065	(1)	(1)	19,895	19,520	375	156	1,014	2,262,064	2,033,519	75,104	57,636	95,805	4.8	4.2
1920	20,523	20,509	14	18,604	17,836	768	546	1,373	2,603,806	2,158,900	137,483	154,358	153,065	6.7	5.9
1910	27,053	27,038	15	24,493	23,714	779	681	1,879	3,249,458	2,863,633		209,625	176,200	6.9	5.4
1900	29,324	29,314	10	26,450	25,881	569	689	2,185	3,609,864	3,066,643	119,770	169,308	254,143	7.5	7.0
1890	29,151	(*)	(*)	[2]26,827	(*)	(*)	(*)	2,324	3,459,018	(*)	(*)	(*)	(*)	8.0	(*)
1880	32,181	(*)	(*)	[2]29,566	(*)	(*)	(*)	2,615	3,721,173	(*)	(*)	(*)	(*)	8.1	(*)
Vermont															
1950	19,043	19,032	11	18,014	15,273	2,741	142	887	3,527,381	2,578,365	722,067	62,326	164,623	4.7	4.7
1945	26,490	26,476	14	24,867	23,300	1,567	321	1,302	3,930,514	3,260,354	367,964	100,684	201,512	4.9	5.1
1940	23,582	23,570	12	20,952	19,342	1,610	286	2,344	3,666,835	2,806,696	375,134	96,658	388,347	9.9	10.6
1935	27,061	27,043	18	23,677	21,501	2,176	441	2,943	4,042,658	3,036,951	425,155	124,437	456,115	10.9	11.3
1930	24,898	24,876	22	22,009	20,662	1,347	480	2,409	3,896,097	3,026,565	298,538	152,252	418,742	9.7	10.7
1925	27,786	(1)	(1)	24,889	24,047	842	307	2,590	3,925,683	3,236,192	170,680	99,612	419,199	9.3	10.7
1920	29,075	29,047	28	25,121	23,926	1,195	568	3,386	4,235,811	3,294,068	226,831	150,197	564,715	11.6	13.3
1910	32,709	32,689	20	28,065	26,793	1,272	636	4,008	4,663,577	3,816,498		208,938	638,141	12.3	13.7
1900	33,104	33,096	8	27,669	26,296	1,373	615	4,820	4,724,440	3,552,318	281,293	131,449	759,380	14.6	16.1
1890	32,573	(*)	(*)	[2]27,816	(*)	(*)	(*)	4,757	4,395,646	(*)	(*)	(*)	(*)	14.6	(*)
1880	35,522	(*)	(*)	[2]30,760	(*)	(*)	(*)	4,762	4,882,588	(*)	(*)	(*)	(*)	13.4	(*)
Massachusetts															
1950	22,220	22,121	99	21,206	18,766	2,440	277	737	1,660,389	1,159,302	347,667	98,785	54,635	3.3	3.3
1945	37,007	36,653	354	35,172	33,269	1,903	868	967	2,078,349	1,650,326	216,274	166,988	44,761	2.6	2.2
1940	31,897	31,416	481	29,072	27,446	1,626	560	2,265	1,937,963	1,489,470	166,565	163,508	118,420	7.1	6.1
1935	35,094	34,804	290	32,116	30,158	1,958	814	2,164	2,195,714	1,739,529	167,301	165,917	122,967	6.2	5.6
1930	25,598	25,534	64	23,198	21,410	1,788	958	1,442	2,005,461	1,517,662	172,530	215,370	99,899	5.6	5.0
1925	33,454	(1)	(1)	30,870	29,594	1,276	979	1,605	2,367,629	1,942,118	109,210	212,477	103,824	4.8	4.4
1920	32,001	31,880	121	28,087	26,515	1,572	1,627	2,287	2,494,477	1,878,343	143,577	313,095	159,462	7.1	6.4
1910	36,917	36,793	124	32,075	30,705	1,370	1,863	2,979	2,875,941	2,343,103		330,914	201,924	8.1	7.0
1900	37,715	37,605	110	32,581	31,002	1,579	1,531	3,603	3,147,064	2,465,870	180,243	234,034	266,917	9.6	8.5
1890	34,374	(*)	(*)	[2]31,177	(*)	(*)	(*)	3,197	2,998,282	(*)	(*)	(*)	(*)	9.3	(*)
1880	38,406	(*)	(*)	[2]35,266	(*)	(*)	(*)	3,140	3,359,079	(*)	(*)	(*)	(*)	8.2	(*)
Rhode Island															
1950	2,598	2,594	4	2,391	1,997	394	31	176	191,052	121,740	45,798	9,131	14,383	6.8	7.5
1945	3,603	3,589	14	3,178	2,745	433	113	312	264,734	168,694	44,321	30,010	21,709	8.7	8.2
1940	3,014	3,009	5	2,634	2,358	276	71	309	221,913	156,400	28,072	13,401	24,040	10.3	10.8
1935	4,327	4,309	18	3,635	3,239	396	95	597	307,725	199,653	31,501	29,038	47,533	13.8	15.4
1930	3,322	3,311	11	2,808	2,523	285	99	415	279,361	196,784	23,751	17,419	41,407	12.5	14.8
1925	3,911	(1)	(1)	3,263	3,033	230	176	472	309,013	229,663	17,926	24,021	37,403	12.1	12.1
1920	4,083	4,063	20	3,245	2,971	274	205	633	331,600	227,060	21,874	29,792	52,874	15.5	15.9
1910	5,292	5,251	41	4,087	3,831	256	251	954	443,308	318,262		44,436	80,610	18.0	18.2
1900	5 498	5,470	28	4,182	3,970	212	208	1,108	455,602	312,976	22,378	28,700	91,548	20.2	20.1
1890	5,500	(*)	(*)	[2]4,470	(*)	(*)	(*)	1,030	469,281	(*)	(*)	(*)	(*)	18.7	(*)
1880	6,216	(*)	(*)	[2]4,980	(*)	(*)	(*)	1,236	514,813	(*)	(*)	(*)	(*)	19.9	(*)
Connecticut															
1950	15,615	15,586	29	14,689	12,263	2,426	171	755	1,272,352	770,217	373,449	55,024	73,662	4.8	5.8
1945	22,241	22,177	64	20,580	18,287	2,293	632	1,029	1,593,169	1,057,884	340,255	125,650	69,380	4.6	4.4
1940	21,163	21,118	45	19,270	17,778	1,492	375	1,518	1,512,151	1,108,565	202,649	91,936	109,001	7.2	7.2
1935	32,157	32,088	69	29,326	27,731	1,595	492	2,339	2,079,933	1,599,459	173,623	162,816	144,035	7.3	6.9
1930	17,195	17,158	37	15,586	14,271	1,315	541	1,068	1,502,279	1,120,233	162,854	113,849	105,343	6.2	7.0
1925	23,240	(1)	(*)	21,258	20,120	1,138	494	1,488	1,832,110	1,471,821	120,931	116,062	123,296	6.4	6.7
1920	22,655	22,580	75	19,666	18,369	1,297	1,070	1,919	1,898,980	1,405,167	137,377	187,191	169,245	8.5	8.9
1910	26,815	26,702	113	23,234	22,147	1,087	949	2,632	2,185,788	1,831,807		136,649	217,332	9.8	9.9
1900	26,948	26,839	109	22,705	21,573	1,132	776	3,467	2,312,083	1,780,832	129,942	104,667	296,642	12.9	12.8
1890	26,350	(*)	(*)	[2]23,310	(*)	(*)	(*)	3,040	2,253,432	(*)	(*)	(*)	(*)	11.5	(*)
1880	30,598	(*)	(*)	[2]27,472	(*)	(*)	(*)	3,126	2,453,541	(*)	(*)	(*)	(*)	10.2	(*)
MIDDLE ATLANTIC															
New York															
1950	124,977	124,602	375	116,510	97,576	18,934	833	7,634	16,016,721	10,926,664	3,711,798	308,221	1,070,038	6.1	6.7
1945	149,490	148,828	662	135,115	116,070	19,045	2,038	12,337	17,568,471	11,872,320	3,445,889	656,841	1,593,421	8.3	9.1
1940	153,238	152,671	567	132,100	117,972	14,128	1,594	19,544	17,170,337	12,008,289	2,321,754	449,786	2,390,508	12.8	13.9
1935	177,025	176,432	593	149,349	133,746	15,603	2,574	25,102	18,685,741	12,875,171	2,268,810	646,075	2,895,685	14.2	15.5
1930	159,806	159,346	460	136,041	124,206	11,835	2,652	21,113	17,979,633	12,773,720	1,802,835	622,001	2,781,077	13.2	15.5
1925	188,754	(1)	(1)	159,949	149,761	10,188	2,261	26,544	19,269,926	14,002,751	1,456,463	496,168	3,314,544	14.1	17.2
1920	193,195	192,645	550	151,717	139,153	12,564	4,376	37,102	20,632,803	13,415,120	1,669,263	932,355	4,616,065	19.2	22.4
1910	215,597	214,658	939	166,674	152,343	14,331	4,051	44,872	22,030,367	15,824,840		838,476	5,367,051	20.8	24.4
1900	226,720	225,935	785	168,698	155,201	13,497	3,819	54,203	22,648,109	14,106,545	1,709,422	712,436	6,119,706	23.9	27.0
1890	226,223	(*)	(*)	[2]180,472	(*)	(*)	(*)	45,751	21,961,562	(*)	(*)	(*)	(*)	20.2	(*)
1880	241,058	(*)	(*)	[2]201,186	(*)	(*)	(*)	39,872	23,780,754	(*)	(*)	(*)	(*)	16.5	(*)

See footnotes at end of table.

Table 22.—NUMBER OF FARMS, BY COLOR AND BY TENURE OF OPERATOR, AND LAND IN FARMS BY TENURE OF OPERATOR, BY DIVISIONS AND STATES: 1880 TO 1950—Continued

Region, division, State, and year	Number of farms								Land in farms (acres)					Percent of tenancy	Percent of land in tenant farms
	All farm operators			Owners			Managers	All tenants	All farm operators	Full owners	Part owners	Managers	All tenants		
	Total	White	Nonwhite	All	Full	Part									
MIDDLE ATLANTIC—Continued															
New Jersey															
1950	24,838	24,358	480	22,611	19,557	3,054	312	1,915	1,725,441	1,007,860	402,823	113,436	201,322	7.7	11.7
1945	26,226	25,529	697	22,980	19,759	3,221	575	2,671	1,818,103	1,051,479	364,492	170,704	231,428	10.2	12.7
1940	25,835	25,387	448	21,370	19,448	1,922	430	4,035	1,874,402	1,213,239	205,448	113,235	342,480	15.6	18.3
1935	29,375	28,873	502	23,582	22,007	1,575	551	5,242	1,914,110	1,176,845	130,598	160,073	446,594	17.8	23.3
1930	25,378	24,994	384	20,771	19,564	1,207	659	3,948	1,758,027	1,136,041	99,515	143,877	378,594	15.6	21.5
1925	29,671	(1)	(1)	24,535	23,875	660	413	4,723	1,924,545	1,349,249	55,041	68,258	451,997	15.9	23.5
1920	29,702	29,167	535	21,889	20,752	1,137	987	6,826	2,282,585	1,331,425	93,366	208,391	649,403	23.0	28.5
1910	33,487	33,011	476	24,133	22,992	1,141	1,060	8,294	2,573,857	1,562,906		227,340	783,611	24.8	30.4
1900	34,650	34,180	470	23,434	22,438	996	861	10,355	2,840,966	1,546,556	78,210	250,292	965,908	29.9	34.0
1890	30,828	(*)	(*)	[2]22,442	(*)	(*)	(*)	8,386	2,662,009	(*)	(*)	(*)	(*)	27.2	(*)
1880	34,307	(*)	(*)	[2]25,869	(*)	(*)	(*)	8,438	2,929,773	(*)	(*)	(*)	(*)	24.6	(*)
Pennsylvania															
1950	146,887	146,609	278	132,338	117,339	14,999	789	13,760	14,112,841	10,008,803	2,284,996	306,110	1,512,932	9.4	10.7
1945	171,761	171,412	349	147,719	134,172	13,547	1,898	22,144	15,019,675	10,433,742	1,940,727	493,086	2,152,120	12.9	14.3
1940	169,027	168,705	322	140,169	131,779	8,390	1,762	27,096	14,594,134	10,419,297	1,087,348	428,922	2,658,567	16.0	18.2
1935	191,284	190,911	373	155,187	145,992	9,195	2,170	33,927	15,855,343	11,203,107	1,062,447	469,693	3,120,096	17.7	19.7
1930	172,419	172,056	363	142,283	134,423	7,860	2,742	27,394	15,309,485	10,995,127	960,342	511,403	2,842,613	15.9	18.6
1925	200,443	(1)	(1)	163,695	158,444	5,251	1,791	34,957	16,296,468	11,963,149	637,233	345,936	3,350,150	17.4	20.6
1920	202,250	201,799	451	153,498	144,698	8,800	4,490	44,262	17,657,513	11,519,885	989,622	782,291	4,365,715	21.9	24.7
1910	219,295	218,749	546	164,229	154,088	10,141	3,961	51,105	18,586,832	12,895,522		648,268	5,043,042	23.3	27.1
1900	224,248	223,657	591	162,279	155,205	7,074	3,703	58,266	19,371,015	12,230,903	850,820	539,046	5,750,246	26.0	29.7
1890	211,557	(*)	(*)	[2]162,219	(*)	(*)	(*)	49,338	18,364,370	(*)	(*)	(*)	(*)	23.3	(*)
1880	213,542	(*)	(*)	[2]168,220	(*)	(*)	(*)	45,322	19,791,341	(*)	(*)	(*)	(*)	21.2	(*)
EAST NORTH CENTRAL															
Ohio															
1950	199,359	198,420	939	162,995	134,969	28,026	722	35,642	20,969,411	10,886,025	4,655,482	267,453	5,160,451	17.9	24.6
1945	220,575	219,459	1,116	171,166	146,331	24,835	1,399	48,010	21,927,844	11,339,734	4,069,254	440,094	6,078,762	21.8	27.7
1940	233,783	232,684	1,099	171,156	150,124	21,032	1,205	61,422	21,907,523	11,669,931	3,059,880	332,332	6,845,380	26.3	31.2
1935	255,146	253,669	1,477	180,005	153,310	26,695	1,371	73,770	22,857,692	11,641,832	3,348,730	361,722	7,505,408	28.9	32.8
1930	219,296	218,059	1,237	159,849	136,332	23,517	1,843	57,604	21,514,059	11,370,226	3,040,216	396,206	6,707,411	26.3	31.2
1925	244,703	(1)	(1)	181,347	163,421	17,926	1,060	62,296	22,219,248	12,898,522	2,184,922	266,180	6,869,624	25.5	30.9
1920	256,695	255,079	1,616	177,986	157,116	20,870	3,065	75,644	23,515,888	12,698,838	2,301,215	561,724	7,954,111	29.5	33.8
1910	272,045	270,095	1,950	192,104	162,982	29,122	2,753	77,186	24,105,708	16,031,682		504,636	7,569,390	28.4	31.4
1900	276,719	274,750	1,969	197,361	173,631	23,730	3,427	75,931	24,501,985	14,573,982	2,326,729	564,863	7,036,411	27.4	28.7
1890	251,430	(*)	(*)	[2]193,895	(*)	(*)	(*)	57,535	23,352,408	(*)	(*)	(*)	(*)	22.9	(*)
1880	247,189	(*)	(*)	[2]199,562	(*)	(*)	(*)	47,627	24,529,226	(*)	(*)	(*)	(*)	19.3	(*)
Indiana															
1950	166,627	166,306	321	133,980	105,365	28,615	539	32,108	19,658,677	8,618,565	5,380,319	250,848	5,408,945	19.3	27.5
1945	175,970	175,594	376	135,090	108,199	26,891	978	39,902	20,027,015	8,697,617	4,951,880	331,379	5,846,139	22.7	29.2
1940	184,549	184,169	380	131,263	107,818	23,445	1,076	52,210	19,800,778	8,949,460	3,832,731	318,327	6,700,260	28.3	33.8
1935	200,835	200,411	424	135,982	106,047	29,935	1,344	63,509	20,518,745	8,687,395	4,096,043	355,158	7,380,149	31.6	36.0
1930	181,570	181,095	475	125,517	97,553	27,964	1,478	54,575	19,688,675	8,381,385	3,904,842	360,021	7,042,427	30.1	35.8
1925	195,786	(1)	(1)	137,429	114,378	23,051	1,268	57,089	19,915,120	9,725,210	2,941,444	287,665	6,960,801	29.2	35.0
1920	205,126	204,554	572	137,210	112,664	24,546	2,329	65,587	21,063,332	9,913,501	2,956,963	472,916	7,719,952	32.0	36.7
1910	215,485	214,680	805	148,501	115,424	33,077	2,297	64,687	21,299,823	13,938,925		483,469	6,877,429	30.0	32.3
1900	221,897	220,835	1,062	156,227	124,628	31,599	2,222	63,448	21,619,623	11,738,995	3,359,568	496,216	6,024,844	28.6	27.9
1890	198,167	(*)	(*)	[2]147,885	(*)	(*)	(*)	50,282	20,362,516	(*)	(*)	(*)	(*)	25.4	(*)
1880	194,013	(*)	(*)	[2]147,963	(*)	(*)	(*)	46,050	20,420,983	(*)	(*)	(*)	(*)	23.7	(*)
Illinois															
1950	195,268	194,438	830	127,005	87,234	39,771	793	67,470	30,978,495	8,747,968	8,881,664	363,977	12,984,886	34.6	41.9
1945	204,239	203,325	914	122,793	87,527	35,266	1,680	79,766	31,602,186	8,928,706	7,856,361	524,277	14,292,842	39.1	45.2
1940	213,439	212,654	785	119,830	87,004	32,826	1,627	91,982	31,032,572	9,136,105	6,564,667	456,784	14,875,016	43.1	47.9
1935	231,312	230,176	1,136	126,560	86,862	39,698	1,896	102,856	31,661,205	8,961,846	6,670,637	470,468	15,558,254	44.5	49.1
1930	214,497	213,603	894	119,892	85,069	34,823	2,123	92,482	30,695,339	9,186,892	6,039,652	511,892	14,956,903	43.1	48.7
1925	225,601	(1)	(1)	129,074	96,200	32,874	1,877	94,650	30,731,947	10,478,248	5,319,258	449,793	14,484,648	42.0	47.1
1920	237,181	236,288	893	132,574	100,903	31,671	3,411	101,196	31,974,775	11,968,258	4,896,818	712,850	14,996,849	42.7	46.9
1910	251,872	250,447	1,425	145,107	107,300	37,807	2,386	104,379	32,522,937	17,787,063		558,463	14,177,411	41.4	43.6
1900	264,151	262,662	1,489	158,503	124,128	34,375	1,950	103,698	32,794,728	14,758,439	4,913,163	454,378	12,668,748	39.3	38.6
1890	240,681	(*)	(*)	[2]158,848	(*)	(*)	(*)	81,833	30,498,277	(*)	(*)	(*)	(*)	34.0	(*)
1880	255,741	(*)	(*)	[2]175,497	(*)	(*)	(*)	80,244	31,673,645	(*)	(*)	(*)	(*)	31.4	(*)
Michigan															
1950	155,589	154,792	797	141,145	113,914	27,231	492	13,952	17,269,992	10,440,468	4,671,713	224,713	1,933,098	9.0	11.2
1945	175,268	174,247	1,021	153,685	126,589	27,096	1,047	20,536	18,392,227	10,868,415	4,530,187	417,764	2,575,861	11.7	14.0
1940	187,589	186,828	761	154,928	133,545	21,383	861	31,800	18,037,995	11,170,215	3,143,666	318,483	3,405,631	17.0	18.9
1935	196,517	195,863	654	158,131	132,786	25,345	1,052	37,334	18,459,922	11,024,567	3,356,481	368,905	3,709,969	19.0	20.1
1930	169,372	168,811	561	141,647	118,928	22,719	1,530	26,195	17,118,951	10,398,069	3,206,935	462,095	3,051,852	15.5	17.8
1925	192,327	(1)	(1)	161,974	143,161	18,813	1,234	29,119	18,035,290	12,030,278	2,439,793	368,652	3,196,567	15.1	17.7
1920	196,447	195,714	733	159,406	139,874	19,532	2,319	34,722	19,032,961	12,128,947	2,412,514	587,891	3,903,609	17.7	20.5
1910	206,960	206,014	946	172,310	151,005	21,305	1,961	32,689	18,940,614	15,107,494		452,504	3,380,616	15.8	17.8
1900	203,261	202,288	973	168,814	153,196	15,618	2,234	32,213	17,561,698	12,284,436	1,793,841	424,311	3,059,110	15.8	17.4
1890	172,344	(*)	(*)	[2]148,208	(*)	(*)	(*)	24,136	14,785,636	(*)	(*)	(*)	(*)	14.0	(*)
1880	154,008	(*)	(*)	[2]138,597	(*)	(*)	(*)	15,411	13,807,240	(*)	(*)	(*)	(*)	10.0	(*)
Wisconsin															
1950	168,561	168,338	223	141,652	120,773	20,879	619	26,290	23,221,095	14,978,685	3,889,317	285,246	4,067,847	15.6	17.5
1945	177,745	177,466	279	140,160	119,788	20,372	1,242	36,343	23,615,031	14,217,680	3,694,910	413,933	5,288,508	20.4	22.4
1940	186,735	186,431	304	142,728	126,601	16,127	1,079	42,928	22,876,494	14,078,747	2,681,497	326,275	5,789,975	23.0	25.3
1935	199,877	199,415	462	157,316	137,498	19,818	1,276	41,285	23,459,203	14,735,945	2,993,254	348,928	5,381,076	20.7	22.9
1930	181,767	181,451	316	146,987	132,778	14,209	1,659	33,121	21,874,155	14,596,843	2,229,755	365,953	4,681,604	18.2	21.4
1925	193,155	(1)	(1)	162,052	150,577	11,475	1,167	29,936	21,850,853	15,864,876	1,697,553	278,589	4,009,835	15.5	18.4
1920	189,295	188,632	663	159,610	149,390	10,220	2,427	27,258	22,148,223	16,330,059	1,510,938	531,854	3,775,372	14.4	17.0
1910	177,127	176,536	591	151,022	140,528	10,494	1,451	24,654	21,060,066	17,369,156		355,133	3,335,777	13.9	15.8
1900	169,795	169,275	520	145,408	137,675	7,733	1,391	22,996	19,862,727	15,419,236	1,194,945	331,343	2,917,203	13.5	14.7
1890	146,409	(*)	(*)	[2]129,681	(*)	(*)	(*)	16,728	16,787,988	(*)	(*)	(*)	(*)	11.4	(*)
1880	134,322	(*)	(*)	[2]122,163	(*)	(*)	(*)	12,159	15,353,118	(*)	(*)	(*)	(*)	9.1	(*)

See footnotes at end of table.

Table 22.—NUMBER OF FARMS, BY COLOR AND BY TENURE OF OPERATOR, AND LAND IN FARMS BY TENURE OF OPERATOR, BY DIVISIONS AND STATES: 1880 TO 1950—Continued

Region, division, State, and year	Number of farms								Land in farms (acres)					Percent of tenancy	Percent of land in tenant farms
	All farm operators			Owners			Managers	All tenants	All farm operators	Full owners	Part owners	Managers	All tenants		
	Total	White	Nonwhite	All	Full	Part									
WEST NORTH CENTRAL															
Minnesota															
1950	179,101	178,954	147	141,330	106,487	34,843	375	37,396	32,883,163	16,175,453	9,042,041	187,999	7,477,670	20.9	22.7
1945	188,952	188,745	207	137,717	103,363	34,354	750	50,485	33,139,997	14,387,533	8,857,065	299,401	9,595,998	26.7	29.0
1940	197,351	197,057	294	132,903	103,866	29,037	631	63,817	32,606,962	13,495,563	7,310,982	228,916	11,571,501	32.3	35.5
1935	203,302	202,972	330	134,012	101,307	32,705	878	68,412	32,817,911	12,952,840	7,267,158	298,275	12,299,638	33.7	37.5
1930	185,255	185,010	245	126,570	97,878	28,692	1,047	57,638	30,913,367	13,120,978	6,445,754	307,216	11,039,419	31.1	35.7
1925	188,231	(1)	(1)	136,382	112,906	23,476	766	51,083	30,059,137	14,963,215	5,222,587	224,192	9,649,143	27.1	32.1
1920	178,478	178,271	207	132,744	112,880	19,864	1,596	44,138	30,221,758	16,360,136	4,654,028	443,089	8,764,505	24.7	29.0
1910	156,137	155,844	293	122,104	99,493	22,611	1,222	32,811	27,675,823	20,668,885		413,734	6,593,204	21.0	23.8
1900	154,659	254,287	372	126,809	112,004	14,805	1,095	26,755	26,248,498	17,242,095	3,651,871	486,147	4,868,385	17.3	18.5
1890	116,851	(*)	(*)	[2]101,747	(*)	(*)	(*)	15,104	18,663,645	(*)	(*)	(*)	(*)	12.9	(*)
1880	92,386	(*)	(*)	[2]83,933	(*)	(*)	(*)	8,453	13,403,019	(*)	(*)	(*)	(*)	9.1	(*)
Iowa															
1950	203,159	203,069	90	125,062	94,833	30,229	561	77,536	34,264,639	12,431,490	7,029,781	235,286	14,568,082	38.2	42.5
1945	208,934	208,790	144	119,768	94,573	25,195	921	88,245	34,453,936	12,534,980	5,830,724	314,392	15,773,840	42.2	45.8
1940	213,318	213,191	127	110,616	88,206	22,410	1,218	101,484	34,148,673	11,607,296	5,132,750	363,301	17,045,326	47.6	49.9
1935	221,986	221,851	135	110,252	86,951	23,301	1,583	110,151	34,359,152	11,333,475	4,814,405	411,103	17,800,169	49.6	51.8
1930	214,928	214,714	154	111,333	85,272	26,061	1,980	101,615	34,019,332	11,131,123	5,312,470	475,550	17,100,189	47.3	50.3
1925	213,490	(1)	(1)	116,444	92,705	23,739	1,650	95,396	33,280,813	12,476,671	4,615,725	389,675	15,798,742	44.7	47.5
1920	213,439	213,330	109	121,888	99,008	22,880	2,487	89,064	33,474,896	13,852,529	4,198,592	569,086	14,854,689	41.7	44.4
1910	217,044	216,843	201	133,003	106,464	26,539	1,926	82,115	33,930,688	20,214,337		490,805	13,225,546	37.8	39.0
1900	228,622	228,395	227	147,305	118,317	28,988	1,581	79,736	34,574,337	17,033,008	5,418,760	498,982	11,623,587	34.9	33.6
1890	201,903	(*)	(*)	[2]145,183	(*)	(*)	(*)	56,720	30,491,541	(*)	(*)	(*)	(*)	28.1	(*)
1880	185,351	(*)	(*)	[2]141,177	(*)	(*)	(*)	44,174	24,752,700	(*)	(*)	(*)	(*)	23.8	(*)
Missouri															
1950	230,045	226,813	3,232	183,101	146,427	36,674	555	46,389	35,123,143	19,043,903	8,735,820	419,763	6,923,657	20.2	19.7
1945	242,934	238,937	3,997	176,978	145,426	31,552	810	65,146	35,278,251	18,101,688	7,460,213	462,741	9,253,609	26.8	26.2
1940	256,100	252,410	3,690	163,763	133,927	29,836	1,182	91,155	34,739,598	16,083,322	6,144,715	489,187	12,022,374	35.6	34.6
1935	278,454	273,196	5,258	169,152	132,129	37,023	1,279	108,023	35,054,542	15,444,308	6,272,409	499,865	12,837,960	38.8	36.6
1930	255,940	250,079	5,861	165,318	127,989	37,329	1,546	89,076	33,743,019	15,850,897	6,366,449	513,177	11,012,496	34.8	32.6
1925	260,473	(1)	(1)	174,383	141,794	32,589	1,063	85,027	32,641,893	17,697,759	5,035,579	350,044	9,558,511	32.6	29.3
1920	263,004	260,178	2,826	185,030	153,852	31,178	2,247	75,727	34,774,679	19,872,330	4,814,467	664,447	9,423,435	28.8	27.1
1910	277,244	273,578	3,666	192,285	152,807	39,478	2,001	82,958	34,591,248	25,189,241		629,845	8,772,162	29.9	25.4
1900	284,886	279,933	4,953	196,158	164,411	31,747	1,831	86,897	33,997,873	21,128,309	4,284,841	648,597	7,936,126	30.5	23.3
1890	238,043	(*)	(*)	[2]174,285	(*)	(*)	(*)	63,758	30,780,290	(*)	(*)	(*)	(*)	26.8	(*)
1880	215,575	(*)	(*)	[2]156,703	(*)	(*)	(*)	58,872	27,879,276	(*)	(*)	(*)	(*)	27.3	(*)
North Dakota															
1950	65,401	64,800	601	50,976	25,483	25,493	125	14,300	41,194,044	11,852,365	21,644,228	293,648	7,403,803	21.9	18.0
1945	69,520	68,789	731	49,935	22,160	27,775	261	19,324	41,001,158	8,886,850	22,470,648	443,994	9,199,666	27.8	22.4
1940	73,962	73,369	593	40,391	18,651	21,740	194	33,377	37,936,136	6,529,665	16,568,946	241,174	14,596,351	45.1	38.5
1935	84,606	83,531	1,075	51,149	25,795	25,354	335	33,122	39,118,136	8,665,538	17,439,487	313,786	12,699,325	39.1	32.5
1930	77,975	77,174	801	50,105	23,807	26,298	470	27,400	38,657,894	8,640,589	17,774,996	386,587	11,855,722	35.1	30.7
1925	75,970	(1)	(1)	49,513	26,348	23,165	361	26,096	34,327,410	9,659,852	13,863,139	271,494	10,532,925	34.4	30.7
1920	77,690	77,147	543	56,917	34,051	22,866	855	19,918	36,214,751	13,039,732	13,810,353	811,467	8,553,199	25.6	23.6
1910	74,360	73,617	743	63,212	44,667	18,545	484	10,664	28,426,650	23,586,728		477,213	4,362,709	14.3	15.3
1900	45,332	43,998	1,334	40,972	34,078	6,894	495	3,865	15,542,640	9,719,660	3,820,029	661,711	1,341,240	8.5	8.6
1890	27,611	(*)	(*)	[2]25,698	(*)	(*)	(*)	1,913	7,660,333	(*)	(*)	(*)	(*)	6.9	(*)
1880	3,790	(*)	(*)	[2]3,712	(*)	(*)	(*)	78	1,027,845	(*)	(*)	(*)	(*)	2.1	(*)
South Dakota															
1950	66,452	65,237	1,215	46,031	20,697	25,334	224	20,197	44,785,529	7,551,334	27,438,111	1,762,595	8,033,489	30.4	17.9
1945	68,705	67,156	1,549	42,227	17,329	24,898	312	26,166	43,031,964	5,091,333	26,579,349	1,363,095	9,998,187	38.1	23.2
1940	72,454	70,713	1,741	33,803	15,053	18,750	253	38,398	39,473,584	4,012,130	19,542,173	641,536	15,277,745	53.0	38.7
1935	83,303	80,805	2,498	42,452	21,425	21,027	374	40,477	37,101,871	5,824,225	16,284,215	1,108,700	13,884,731	48.6	37.4
1930	83,157	80,417	2,740	45,609	22,372	23,237	454	37,094	36,470,083	6,513,167	15,960,478	961,501	13,034,937	44.6	35.7
1925	79,537	(1)	(1)	46,160	24,768	21,392	331	33,046	32,017,986	7,454,767	13,482,236	771,176	10,309,807	41.5	32.2
1920	74,637	73,025	1,612	47,815	27,253	20,562	781	26,041	34,636,491	9,007,959	15,161,418	889,717	9,577,397	34.9	27.7
1910	77,644	74,836	2,808	57,984	40,405	17,579	429	19,231	26,016,892	19,314,938		635,199	6,066,755	24.8	23.3
1900	52,622	50,816	1,806	40,640	25,676	14,964	531	11,451	19,070,616	7,241,338	7,927,466	476,141	3,425,671	21.8	18.0
1890	50,158	(*)	(*)	[2]43,555	(*)	(*)	(*)	6,603	11,396,460	(*)	(*)	(*)	(*)	13.2	(*)
1880	13,645	(*)	(*)	[2]13,045	(*)	(*)	(*)	600	2,772,811	(*)	(*)	(*)	(*)	4.4	(*)
Nebraska															
1950	107,183	107,049	134	65,103	37,939	27,164	333	41,747	47,466,828	12,406,511	19,775,350	2,012,994	13,271,973	38.9	28.0
1945	111,756	111,547	209	58,225	33,622	24,603	432	53,099	47,752,941	10,644,431	18,832,268	1,868,566	16,407,676	47.5	34.4
1940	121,062	120,779	283	56,561	35,064	21,497	554	63,947	47,343,981	10,281,759	17,097,648	1,584,602	18,379,972	52.8	38.8
1935	133,616	133,347	269	67,013	42,861	24,152	795	65,808	46,615,762	11,210,280	15,101,096	1,947,409	18,356,977	49.3	39.4
1930	129,458	129,188	270	67,418	43,301	24,117	1,020	61,020	44,708,565	11,725,807	13,999,858	1,453,888	17,529,012	47.1	39.2
1925	127,734	(1)	(1)	67,766	45,493	22,273	669	59,299	42,024,775	12,428,669	13,126,783	776,414	15,692,909	46.4	37.3
1920	124,417	124,033	384	69,672	50,565	19,107	1,315	53,430	42,225,475	15,779,595	10,642,170	1,480,485	14,323,225	42.9	33.9
1910	129,678	129,216	462	79,250	58,222	21,028	987	49,441	38,622,021	26,975,554		1,094,812	10,551,655	38.1	27.3
1900	121,525	121,196	329	75,583	53,065	22,518	1,132	44,810	29,911,779	11,798,656	8,656,029	1,352,589	8,104,505	36.9	27.1
1890	113,608	(*)	(*)	[2]85,525	(*)	(*)	(*)	28,083	21,593,444	(*)	(*)	(*)	(*)	24.7	(*)
1880	63,387	(*)	(*)	[2]51,963	(*)	(*)	(*)	11,424	9,944,826	(*)	(*)	(*)	(*)	18.0	(*)
Kansas															
1950	131,394	130,920	474	91,815	50,680	41,135	347	39,232	48,611,366	10,331,704	24,051,799	713,791	13,514,072	29.9	27.8
1945	141,192	140,403	789	89,000	52,469	36,531	571	51,621	48,589,418	10,971,994	21,194,104	790,482	15,632,838	36.6	32.2
1940	156,327	155,582	745	85,475	52,441	33,034	630	70,222	48,173,635	11,035,433	17,186,926	761,319	19,189,957	44.9	39.8
1935	174,589	173,523	1,066	96,896	60,358	36,538	922	76,771	48,009,770	12,076,062	16,349,636	743,536	18,840,536	44.0	39.2
1930	166,042	165,006	1,036	94,762	57,151	37,611	954	70,326	46,975,647	11,512,729	16,289,719	875,596	18,297,603	42.4	39.0
1925	165,879	(1)	(1)	95,149	61,698	33,451	729	70,001	43,729,129	12,441,985	13,310,687	713,563	17,262,894	42.2	39.5
1920	165,286	164,048	1,238	97,090	65,640	31,450	1,495	66,701	45,425,179	14,628,816	12,747,955	1,220,911	16,827,497	40.4	37.0
1910	177,841	176,150	1,691	111,108	78,008	33,100	1,335	65,398	43,384,799	28,840,182		1,263,691	13,280,926	36.8	30.6
1900	173,098	171,232	1,866	110,443	77,009	33,434	1,729	60,926	41,662,970	15,279,412	13,862,445	2,467,341	10,053,772	35.2	24.1
1890	166,617	(*)	(*)	[2]119,576	(*)	(*)	(*)	47,041	30,214,456	(*)	(*)	(*)	(*)	28.2	(*)
1880	138,561	(*)	(*)	[2]115,910	(*)	(*)	(*)	22,651	21,417,468	(*)	(*)	(*)	(*)	16.3	(*)

See footnotes at end of table.

Table 22.—NUMBER OF FARMS, BY COLOR AND BY TENURE OF OPERATOR, AND LAND IN FARMS BY TENURE OF OPERATOR, BY DIVISIONS AND STATES: 1880 TO 1950—Continued

Region, division, State, and year	Number of farms								Land in farms (acres)					Percent of tenancy	Percent of land in tenant farms
	All farm operators			Owners			Managers	All tenants	All farm operators	Full owners	Part owners	Managers	All tenants		
	Total	White	Nonwhite	All	Full	Part									
SOUTH ATLANTIC															
Delaware															
1950	7,448	7,056	392	6,111	5,194	917	72	1,265	851,291	467,101	158,535	37,548	188,107	17.0	22.1
1945	9,296	8,605	691	7,156	6,527	629	205	1,935	923,350	511,157	93,624	54,688	263,881	20.8	28.6
1940	8,994	8,369	625	5,956	5,401	555	109	2,929	895,507	438,400	77,973	24,539	354,595	32.6	39.6
1935	10,381	9,554	827	6,615	6,164	451	156	3,610	921,251	437,872	43,256	32,014	408,109	34.8	44.3
1930	9,707	8,900	807	6,260	5,816	444	165	3,282	900,815	442,111	38,374	29,466	390,864	33.8	43.4
1925	10,257	9,426	831	6,515	6,319	196	74	3,668	899,641	451,705	13,624	16,266	418,046	35.8	46.5
1920	10,140	9,268	872	6,010	5,688	322	144	3,986	944,511	431,266	20,210	21,485	471,550	39.3	49.9
1910	10,836	9,914	922	6,178	5,865	313	123	4,535	1,038,866	476,827		21,164	540,875	41.9	52.1
1900	9,687	8,869	818	4,680	4,366	314	131	4,876	1,066,228	400,098	23,665	16,146	626,319	50.3	58.7
1890	9,381	(*)	(*)	[2]4,978	(*)	(*)	(*)	4,403	1,055,692	(*)	(*)	(*)	(*)	46.9	(*)
1880	8,749	(*)	(*)	[2]5,041	(*)	(*)	(*)	3,708	1,090,245	(*)	(*)	(*)	(*)	42.4	(*)
Maryland															
1950	36,107	32,504	3,603	29,058	25,671	3,387	338	6,711	4,055,529	2,428,596	563,303	167,162	896,468	18.6	22.1
1945	41,275	37,057	4,218	30,950	28,386	2,564	832	9,493	4,199,859	2,368,369	376,478	277,768	1,177,244	23.0	28.0
1940	42,110	38,059	4,051	30,458	28,737	1,721	658	10,994	4,197,827	2,412,455	228,956	207,360	1,349,056	26.1	32.1
1935	44,412	39,518	4,894	31,475	29,398	2,077	847	12,090	4,383,641	2,489,702	197,554	230,328	1,466,057	27.2	33.4
1930	43,203	37,936	5,267	30,823	28,333	2,490	939	11,441	4,374,398	2,393,647	246,649	228,397	1,505,705	26.5	34.4
1925	49,001	42,280	6,721	35,138	33,771	1,367	936	12,927	4,433,398	2,563,394	110,768	182,368	1,576,868	26.4	35.6
1920	47,908	41,699	6,209	32,805	30,842	1,963	1,262	13,841	4,757,999	2,583,666	167,204	259,426	1,747,703	28.9	36.7
1910	48,923	42,551	6,372	33,519	31,120	2,399	988	14,416	5,057,140	2,905,318		207,291	1,944,531	29.5	38.5
1900	46,012	40,169	5,843	29,513	28,018	1,495	1,052	15,447	5,170,075	2,641,310	158,332	205,754	2,164,679	33.6	41.9
1890	40,798	(*)	(*)	[2]28,154	(*)	(*)	(*)	12,644	4,952,390	(*)	(*)	(*)	(*)	31.0	(*)
1880	40,517	(*)	(*)	[2]27,978	(*)	(*)	(*)	12,539	5,119,831	(*)	(*)	(*)	(*)	30.9	(*)
District of Columbia															
1950	28	27	1	18	16	2	9	1	1,265	58	46	1,160	1	3.6	0.1
1945	40	37	3	19	17	2	20	1	1,854	121	41	1,679	13	2.5	0.7
1940	65	61	4	30	29	1	23	12	2,341	341	14	1,835	151	18.5	6.5
1935	89	77	12	51	50	1	17	21	2,801	594	14	1,879	314	23.6	11.2
1930	104	93	11	59	53	6	21	24	3,071	651	74	1,921	425	23.1	13.8
1925	139	130	9	81	74	7	19	39	3,813	1,141	123	1,742	807	28.1	21.2
1920	204	184	20	100	91	9	19	85	5,668	1,579	150	1,951	1,988	41.7	35.1
1910	217	205	12	118	111	7	15	84	6,063	2,429		1,456	2,178	38.7	35.9
1900	269	252	17	133	123	10	20	116	8,489	2,681	127	2,005	3,676	43.1	43.3
1890	382	(*)	(*)	[2]242	(*)	(*)	(*)	140	11,745	(*)	(*)	(*)	(*)	36.6	(*)
1880	435	(*)	(*)	[2]269	(*)	(*)	(*)	166	18,146	(*)	(*)	(*)	(*)	38.2	(*)
Virginia															
1950	150,997	122,399	28,598	124,547	108,338	16,209	571	25,879	15,572,295	10,504,509	2,447,409	531,322	2,089,055	17.1	13.4
1945	173,051	138,096	34,955	136,602	124,383	12,219	1,273	35,176	16,358,072	11,065,134	1,643,340	769,481	2,880,117	20.3	17.6
1940	174,885	139,795	35,090	126,674	113,510	13,164	1,104	47,107	16,444,907	10,411,250	1,514,758	664,213	3,854,686	26.9	23.4
1935	197,632	154,421	43,211	138,139	121,490	16,649	1,107	58,386	17,644,898	11,199,365	1,499,688	543,261	4,402,584	29.5	25.0
1930	170,610	130,937	39,673	121,104	104,956	16,148	1,536	47,970	16,728,620	10,679,734	1,569,932	655,529	3,823,425	28.1	22.9
1925	193,723	143,576	50,147	143,587	130,117	13,470	1,238	48,898	17,210,174	12,262,427	1,048,498	513,936	3,385,313	25.2	19.7
1920	186,242	138,456	47,786	136,363	121,454	14,909	2,134	47,745	18,561,112	12,549,726	1,211,177	823,750	3,976,459	25.6	21.4
1910	184,018	135,904	48,114	133,664	117,964	15,700	1,625	48,729	19,495,636	14,715,345		660,325	4,119,966	26.5	21.1
1900	167,886	123,052	44,834	114,155	103,773	10,382	2,135	51,596	19,907,883	12,707,128	1,111,067	788,638	5,301,050	30.7	26.6
1890	127,600	(*)	(*)	[2]93,311	(*)	(*)	(*)	34,289	19,104,951	(*)	(*)	(*)	(*)	26.9	(*)
1880	118,517	(*)	(*)	[2]83,531	(*)	(*)	(*)	34,986	19,835,785	(*)	(*)	(*)	(*)	29.5	(*)
West Virginia															
1950	81,434	81,062	372	72,863	67,583	5,280	218	8,353	8,214,626	6,410,191	882,062	116,150	806,223	10.3	9.8
1945	97,600	96,900	700	82,796	78,398	4,398	417	14,387	8,719,579	6,774,545	676,778	176,410	1,091,846	14.7	12.5
1940	99,282	98,611	671	76,325	71,542	4,783	378	22,579	8,908,803	6,370,918	610,270	157,451	1,770,164	22.7	19.9
1935	104,747	104,054	693	77,133	68,981	8,152	593	27,021	9,423,655	6,435,087	876,960	230,510	1,881,098	25.8	20.0
1930	82,641	82,150	491	66,573	60,581	5,992	721	15,347	8,802,348	6,320,792	824,431	256,964	1,400,161	18.6	15.9
1925	90,380	89,666	714	74,943	70,203	4,740	662	14,775	8,979,847	6,960,333	522,493	211,191	1,285,830	16.3	14.3
1920	87,289	86,785	504	72,101	66,220	5,881	1,090	14,098	9,569,790	7,105,215	708,127	356,083	1,400,365	16.2	14.6
1910	96,685	95,977	708	75,978	68,318	7,660	872	19,835	10,026,442	8,184,195		284,502	1,557,745	20.5	15.5
1900	92,874	92,132	742	71,529	66,909	4,620	1,054	20,291	10,654,513	7,944,986	584,416	358,994	1,766,117	21.8	16.6
1890	72,773	(*)	(*)	[2]59,858	(*)	(*)	(*)	12,915	10,321,326	(*)	(*)	(*)	(*)	17.7	(*)
1880	62,674	(*)	(*)	[2]50,673	(*)	(*)	(*)	12,001	10,193,779	(*)	(*)	(*)	(*)	19.1	(*)
North Carolina															
1950	288,508	215,956	72,552	177,507	142,085	35,422	516	110,485	19,317,937	10,544,059	3,148,340	385,359	5,240,179	38.3	27.1
1945	287,412	213,139	74,273	164,285	144,450	19,835	550	122,577	18,617,932	10,482,012	1,646,468	294,573	6,194,879	42.6	33.3
1940	278,276	218,008	60,268	154,235	132,451	21,784	565	123,476	18,845,338	9,803,644	1,740,095	315,676	6,985,923	44.4	37.1
1935	300,967	231,594	69,373	158,111	128,394	29,717	698	142,158	19,936,307	10,006,999	2,033,718	352,672	7,542,918	47.2	37.8
1930	279,708	202,835	76,873	141,445	115,765	25,680	648	137,615	18,055,103	9,408,707	1,663,573	255,246	6,727,577	49.2	37.3
1925	283,482	202,516	80,966	154,805	132,610	22,195	423	128,254	18,593,670	11,254,022	1,278,669	232,169	5,828,810	45.2	31.3
1920	269,763	193,473	76,290	151,376	131,847	19,529	928	117,459	20,021,736	12,244,974	1,196,535	386,449	6,193,778	43.5	30.9
1910	253,725	188,069	65,656	145,320	121,382	23,938	1,118	107,287	22,439,129	15,656,323		582,377	6,200,429	42.3	27.6
1900	224,637	169,773	54,864	130,572	115,118	15,454	1,057	93,008	22,749,356	14,590,585	1,471,445	420,450	6,266,876	41.4	27.5
1890	178,359	(*)	(*)	[2]117,469	(*)	(*)	(*)	60,890	22,651,896	(*)	(*)	(*)	(*)	34.1	(*)
1880	157,609	(*)	(*)	[2]104,887	(*)	(*)	(*)	52,722	22,363,558	(*)	(*)	(*)	(*)	33.5	(*)
South Carolina															
1950	139,364	78,022	61,342	75,777	59,282	16,495	401	63,186	11,878,793	6,148,572	2,339,405	585,426	2,805,390	45.3	23.6
1945	147,745	78,609	69,136	67,243	59,757	7,486	473	80,029	11,021,623	6,041,732	918,769	501,496	3,559,626	54.2	32.3
1940	137,558	76,251	61,307	59,867	50,643	9,224	507	77,184	11,238,697	5,169,542	1,111,485	656,701	4,300,969	56.1	38.3
1935	165,504	88,967	76,537	61,942	51,327	10,615	636	102,926	12,329,958	4,933,292	932,675	567,676	5,896,315	62.2	47.8
1930	157,931	80,506	77,425	54,470	45,515	8,955	693	102,768	10,393,113	4,475,132	752,833	437,034	4,728,114	65.1	45.5
1925	172,767	82,186	90,581	59,969	52,401	7,568	368	112,430	10,638,900	5,487,499	499,564	293,204	4,358,633	65.1	41.0
1920	192,693	83,683	109,010	67,724	60,089	7,635	738	124,231	12,426,675	6,201,640	515,597	424,522	5,284,916	64.5	42.5
1910	176,434	79,636	96,798	64,350	55,523	8,827	863	111,221	13,512,028	8,051,503		547,412	4,913,113	63.0	36.4
1900	155,355	69,954	85,401	59,417	53,107	6,310	1,054	94,884	13,985,014	7,672,054	555,625	665,760	5,091,575	61.1	36.4
1890	115,008	(*)	(*)	[2]51,428	(*)	(*)	(*)	63,580	13,184,652	(*)	(*)	(*)	(*)	55.3	(*)
1880	93,864	(*)	(*)	[2]46,645	(*)	(*)	(*)	47,219	13,457,613	(*)	(*)	(*)	(*)	50.3	(*)

See footnotes at end of table.

Table 22.—NUMBER OF FARMS, BY COLOR AND BY TENURE OF OPERATOR, AND LAND IN FARMS BY TENURE OF OPERATOR, BY DIVISIONS AND STATES: 1880 TO 1950—Continued

Region, division, State, and year	Number of farms								Land in farm (acres)					Percent of tenancy	Percent of land in tenant farms
	All farm operators			Owners			Managers	All tenants	All farm operators	Full owners	Part owners	Managers	All tenants		
	Total	White	Nonwhite	All	Full	Part									
SOUTH ATLANTIC—Continued															
Georgia															
1950	198,191	147,834	50,357	112,527	95,908	16,619	844	84,820	25,751,055	14,076,111	3,758,030	1,453,524	6,463,390	42.8	25.1
1945	225,897	155,486	70,411	103,351	96,134	7,217	1,008	121,538	23,675,612	12,350,114	1,395,530	1,136,910	8,793,058	53.8	37.1
1940	216,033	156,901	59,132	85,181	76,103	9,078	1,002	129,850	23,683,631	9,942,312	1,623,944	1,027,417	11,089,958	60.1	46.8
1935	250,544	177,259	73,285	85,197	75,857	9,340	1,016	164,331	25,296,522	9,601,759	1,337,102	793,049	13,564,612	65.6	53.6
1930	255,598	168,809	86,789	79,802	70,596	9,206	1,406	174,390	22,078,630	8,669,731	1,184,909	931,670	11,292,320	68.2	51.1
1925	249,095	165,018	84,077	88,680	81,108	7,572	1,407	159,008	21,945,496	11,121,240	767,836	799,591	9,256,829	63.8	42.2
1920	310,732	180,545	130,187	102,123	94,575	7,548	1,655	206,954	25,441,061	12,045,618	755,241	925,989	11,714,213	66.6	46.0
1910	291,027	168,468	122,559	98,628	88,768	9,860	1,419	190,980	26,953,413	14,851,292		779,122	11,322,999	65.6	42.0
1900	224,691	141,865	82,826	88,529	82,496	6,033	1,602	134,560	26,392,057	14,819,509	727,898	795,177	10,049,473	59.9	38.1
1890	171,071	(*)	(*)	[2] 79,477	(*)	(*)	(*)	91,594	25,200,435	(*)	(*)	(*)	(*)	53.5	(*)
1880	138,626	(*)	(*)	[2] 76,451	(*)	(*)	(*)	62,175	26,043,282	(*)	(*)	(*)	(*)	44.9	(*)
Florida															
1950	56,921	49,415	7,506	48,966	42,806	6,160	967	6,988	16,527,536	7,278,516	4,985,023	3,368,847	895,150	12.3	5.4
1945	61,159	50,724	10,435	49,038	45,473	3,565	1,836	10,285	13,083,501	6,401,537	3,568,515	2,280,521	832,928	16.8	6.4
1940	62,248	52,490	9,758	44,935	40,692	4,243	1,645	15,668	8,337,708	3,688,119	1,670,421	1,636,158	1,343,010	25.2	16.1
1935	72,857	60,093	12,764	49,419	45,751	3,668	3,039	20,399	6,048,406	3,094,884	553,426	938,285	1,461,811	28.0	24.2
1930	58,966	47,923	11,043	39,394	35,485	3,909	2,835	16,737	5,026,617	2,617,698	362,479	954,368	1,092,072	28.4	21.7
1925	59,217	47,205	12,012	45,586	43,378	2,208	1,010	12,621	5,864,519	3,768,843	188,686	1,260,090	646,900	21.3	11.0
1920	54,005	41,051	12,954	38,487	35,757	2,730	1,829	13,689	6,046,691	3,765,109	295,336	1,202,372	783,874	25.3	13.0
1910	50,016	35,295	14,721	35,399	32,507	2,892	1,275	13,342	5,253,538	4,286,551		280,741	686,246	26.7	13.1
1900	40,814	27,288	13,526	28,984	26,703	2,281	1,010	10,820	4,363,891	3,249,381	265,569	208,680	640,261	26.5	14.7
1890	34,228	(*)	(*)	[2] 26,140	(*)	(*)	(*)	8,088	3,674,486	(*)	(*)	(*)	(*)	23.6	(*)
1880	23,438	(*)	(*)	[2] 16,198	(*)	(*)	(*)	7,240	3,297,324	(*)	(*)	(*)	(*)	30.9	(*)
EAST SOUTH CENTRAL															
Kentucky															
1950	218,476	213,583	4,893	168,948	143,455	25,493	416	49,112	19,441,774	12,681,664	2,851,531	227,810	3,680,769	22.5	18.9
1945	238,501	232,542	5,959	174,221	159,889	14,332	435	63,845	19,724,834	13,457,359	1,577,507	220,740	4,469,228	26.8	22.7
1940	252,894	247,347	5,547	168,604	149,695	18,909	466	83,824	20,294,016	12,792,862	1,749,778	202,836	5,548,540	33.1	27.3
1935	278,298	270,048	8,250	174,661	148,985	25,676	422	103,215	20,698,510	12,955,729	1,956,366	177,603	5,608,812	37.1	27.1
1930	246,499	237,395	9,104	157,403	135,215	22,188	675	88,421	19,927,286	12,718,042	1,892,816	195,901	5,120,527	35.9	25.7
1925	258,524	247,807	10,717	175,442	155,013	20,429	281	82,801	19,913,104	14,323,641	1,505,705	137,200	3,946,558	32.0	19.8
1920	270,626	257,998	12,628	179,327	159,206	20,121	969	90,330	21,612,772	15,352,449	1,439,266	269,839	4,551,218	33.4	21.1
1910	259,185	247,455	11,730	170,332	148,832	21,500	993	87,860	22,189,127	17,462,755		315,260	4,411,112	33.9	19.9
1900	234,667	223,429	11,238	155,996	141,337	14,659	1,606	77,065	21,979,422	15,920,151	1,414,173	362,219	4,282,879	32.8	19.5
1890	179,264	(*)	(*)	[2] 134,529	(*)	(*)	(*)	44,735	21,412,229	(*)	(*)	(*)	(*)	25.0	(*)
1880	166,453	(*)	(*)	[2] 122,426	(*)	(*)	(*)	44,027	21,495,240	(*)	(*)	(*)	(*)	26.5	(*)
Tennessee															
1950	231,631	207,570	24,061	163,521	134,670	28,851	377	67,733	18,534,380	11,030,601	3,161,526	245,399	4,096,854	29.2	22.1
1945	234,431	206,902	27,529	156,687	139,072	17,615	390	77,354	17,788,997	10,886,105	1,895,922	216,702	4,790,268	33.0	26.9
1940	247,617	219,642	27,975	147,443	128,591	18,852	439	99,735	18,492,898	10,473,404	1,900,097	232,423	5,886,974	40.3	31.8
1935	273,783	239,387	34,396	146,696	125,040	21,656	480	126,607	19,085,837	10,424,223	1,743,954	192,831	6,724,829	46.2	35.2
1930	245,657	210,519	35,138	131,526	109,853	21,673	611	113,520	18,003,241	9,878,469	1,850,726	206,463	6,067,583	46.2	33.7
1925	252,669	218,022	34,647	148,627	128,305	20,322	324	103,718	17,901,139	11,518,843	1,506,602	124,365	4,751,329	41.0	26.5
1920	252,774	214,592	38,182	148,082	129,532	18,550	807	103,885	19,510,856	12,335,172	1,443,637	220,879	5,511,168	41.1	28.2
1910	246,012	207,704	38,308	144,125	120,081	24,044	826	101,061	20,041,657	14,672,637		334,929	5,034,091	41.1	25.1
1900	224,623	190,728	33,895	132,197	118,545	13,652	1,286	91,140	20,342,058	13,294,083	1,229,892	383,754	5,434,329	40.6	26.7
1890	174,412	(*)	(*)	[2] 120,622	(*)	(*)	(*)	53,790	20,161,583	(*)	(*)	(*)	(*)	30.8	(*)
1880	165,650	(*)	(*)	[2] 108,454	(*)	(*)	(*)	57,196	20,666,915	(*)	(*)	(*)	(*)	34.5	(*)
Alabama															
1950	211,512	154,218	57,294	123,463	97,747	25,716	436	87,613	20,888,784	10,639,188	4,418,051	683,103	5,148,442	41.4	24.6
1945	223,369	156,139	67,230	113,290	100,072	13,218	389	109,690	19,067,844	10,044,470	2,094,434	501,327	6,427,613	49.1	33.7
1940	231,746	158,382	73,364	95,107	80,303	14,804	415	136,224	19,143,391	8,506,063	2,112,154	375,900	8,149,274	58.8	42.6
1935	273,455	182,180	91,275	96,692	81,624	15,068	516	176,247	19,660,828	8,627,787	1,557,625	345,026	9,130,390	64.5	46.4
1930	257,395	163,566	93,829	90,372	75,144	15,228	603	166,420	17,554,635	7,946,444	1,457,460	331,913	7,818,818	64.7	44.5
1925	237,631	152,310	85,321	92,948	79,282	13,666	448	144,235	16,739,139	8,918,679	1,167,216	245,483	6,407,761	60.7	38.3
1920	256,099	160,896	95,203	107,089	95,548	11,541	741	148,269	19,576,856	11,115,967	1,001,524	455,098	7,004,267	57.9	35.8
1910	262,901	152,458	110,443	103,929	87,589	16,340	646	158,326	20,732,312	13,280,106		366,767	7,085,439	60.2	34.2
1900	223,220	129,137	94,083	93,472	81,915	11,557	874	128,874	20,685,427	12,132,435	1,432,915	361,301	6,758,776	57.7	32.7
1890	157,772	(*)	(*)	[2] 81,141	(*)	(*)	(*)	76,631	19,853,000	(*)	(*)	(*)	(*)	48.6	(*)
1880	135,864	(*)	(*)	[2] 72,215	(*)	(*)	(*)	63,649	18,855,334	(*)	(*)	(*)	(*)	46.8	(*)
Mississippi															
1950	251,383	128,294	123,089	120,729	103,053	17,676	833	129,821	20,710,770	11,755,779	3,192,890	1,071,541	4,690,560	51.6	22.6
1945	263,528	121,215	142,313	106,305	99,380	6,925	968	156,255	19,616,533	11,534,149	1,220,186	1,148,493	5,713,705	59.3	29.1
1940	291,092	131,552	159,540	97,266	88,697	8,569	1,007	192,819	19,156,058	9,914,582	1,315,607	922,410	7,003,459	66.2	36.6
1935	311,683	142,677	169,006	93,224	84,594	8,630	895	217,564	19,655,413	10,029,326	1,068,433	662,578	7,895,076	69.8	40.2
1930	312,663	129,775	182,888	86,047	77,382	8,665	999	225,617	17,332,195	8,712,580	832,045	553,448	7,234,122	72.2	41.7
1925	257,228	107,086	150,142	80,808	74,541	6,267	678	175,742	[illegible]	[illegible]	[illegible]	415,828	5,529,057	68.3	34.4
1920	272,101	110,882	161,219	91,310	83,768	7,542	989	179,802	[illegible]	[illegible]	[illegible]	582,749	6,280,450	66.1	34.5
1910	274,382	109,645	164,737	92,066	82,475	9,591	825	181,491	[illegible]	[illegible]	[illegible]	586,511	6,254,548	66.1	33.7
1900	220,803	92,124	128,679	82,021	76,590	5,431	930	137,852	[illegible]	[illegible]	[illegible]	516,176	5,766,733	62.4	31.6
1890	144,318	(*)	(*)	[2] 68,058	(*)	(*)	(*)	76,260	[illegible]	[illegible]	[illegible]	(*)	(*)	52.8	(*)
1880	101,772	(*)	(*)	[2] 57,214	(*)	(*)	(*)	44,558	15,855,462	(*)	(*)	(*)	(*)	43.8	(*)
WEST SOUTH CENTRAL															
Arkansas															
1950	182,429	141,588	40,841	113,283	93,643	19,640	544	68,602	18,871,244	10,318,273	3,716,354	609,644	4,227,073	37.6	22.4
1945	198,769	147,494	51,275	109,598	99,694	9,904	561	88,610	17,455,900	10,237,743	1,776,915	613,729	4,827,513	44.6	27.7
1940	216,674	159,649	57,025	100,636	85,842	14,794	596	115,442	18,044,542	8,661,943	2,186,349	474,314	6,721,936	53.3	37.3
1935	253,013	181,713	71,300	100,662	85,895	14,767	592	151,759	17,741,627	8,219,136	1,588,549	420,373	7,513,569	60.0	42.3
1930	242,334	162,755	79,579	89,009	72,597	16,412	634	152,691	16,052,962	72,273,357	1,716,920	291,771	6,770,914	63.0	42.2
1925	221,991	158,708	63,283	95,476	81,540	13,936	616	125,899	15,632,439	8,701,647	1,325,291	318,439	5,287,062	56.7	33.8
1920	232,604	160,322	72,282	112,647	98,037	14,610	736	119,221	17,456,750	10,515,165	1,295,232	351,565	5,294,788	51.3	30.3
1910	214,678	151,085	63,593	106,649	87,866	18,783	763	107,266	17,416,075	12,389,542		328,186	4,698,347	50.0	27.0
1900	178,694	131,711	46,983	96,735	85,794	10,941	819	81,140	16,636,719	10,875,210	1,312,307	319,450	4,129,752	45.4	24.8
1890	124,760	(*)	(*)	[2] 84,706	(*)	(*)	(*)	40,054	14,891,356	(*)	(*)	(*)	(*)	32.1	(*)
1880	94,433	(*)	(*)	[2] 65,245	(*)	(*)	(*)	29,188	12,061,547	(*)	(*)	(*)	(*)	30.9	(*)

See footnotes at end of table.

Table 22.—NUMBER OF FARMS, BY COLOR AND BY TENURE OF OPERATOR, AND LAND IN FARMS BY TENURE OF OPERATOR, BY DIVISIONS AND STATES: 1880 TO 1950—Continued

Region, division, State, and year	Number of farms								Land in farm (acres)					Percent of tenancy	Percent of land in tenant farms
	All farm operators			Owners			Managers	All tenants	All farm operators	Full owners	Part owners	Managers	All tenants		
	Total	White	Nonwhite	All	Full	Part									
WEST SOUTH CENTRAL—Continued															
Louisiana															
1950	124,181	83,525	40,656	74,394	62,810	11,584	588	49,199	11,202,278	5,265,817	2,390,051	1,201,163	2,345,247	39.6	20.9
1945	129,295	80,164	49,131	65,194	58,761	6,433	560	63,541	10,039,657	5,258,177	1,120,258	849,603	2,803,619	49.1	27.9
1940	150,007	90,423	59,584	60,312	52,936	7,376	528	89,167	9,996,108	4,497,723	1,116,142	749,123	3,633,120	59.4	36.3
1935	170,216	99,901	70,315	61,320	54,891	6,429	519	108,377	10,444,288	4,674,134	739,036	754,400	4,276,718	63.7	40.9
1930	161,445	87,675	73,770	53,159	46,893	6,266	735	107,551	9,355,437	4,107,894	652,646	876,479	3,718,418	66.6	39.7
1925	132,450	72,937	59,513	52,386	47,913	4,473	503	79,561	8,837,502	5,128,019	495,958	589,854	2,623,671	60.1	29.7
1920	135,463	73,404	62,059	57,254	51,895	5,359	828	77,381	10,019,822	5,641,855	613,400	900,121	2,864,446	57.1	28.6
1910	120,546	65,667	54,879	52,989	48,590	4,399	950	66,607	10,439,481			986,357	2,687,001	55.3	25.7
1900	115,969	57,809	58,160	47,701	45,067	2,634	1,034	67,234	11,059,127			973,721	2,917,599	58.0	26.4
1890	69,294	(*)	(*)	[2] 38,539	(*)	(*)	(*)	30,755	9,544,219	(*)	(*)	(*)	(*)	44.4	(*)
1880	48,292	(*)	(*)	[2] 31,286	(*)	(*)	(*)	17,006	8,273,506	(*)	(*)	(*)	(*)	35.2	(*)
Oklahoma															
1950	142,246	133,228	9,018	97,038	63,723	33,315	481	44,727	36,006,603	9,825,105	15,979,599	1,086,801	9,115,098	31.4	25.3
1945	164,790	153,586	11,204	98,321	70,669	27,652	698	65,771	36,161,822	9,841,294	13,435,284	1,475,226	11,410,018	39.9	31.6
1940	179,687	166,115	13,572	81,086	55,859	25,227	780	97,821	34,803,317	7,841,016	11,057,301	1,136,069	14,768,931	54.4	42.4
1935	213,325	195,501	17,824	81,889	58,796	23,093	775	130,661	35,334,870	8,557,566	8,702,141	1,169,278	16,905,885	61.2	47.8
1930	203,866	180,929	22,937	77,714	53,647	24,067	823	125,329	33,790,817	7,866,835	8,604,691	986,235	16,333,056	61.5	48.3
1925	197,218	177,170	20,048	81,226	60,764	20,462	494	115,498	30,868,965	9,289,422	6,319,365	1,327,447	13,932,731	58.6	45.1
1920	191,988	173,263	18,725	93,217	69,786	23,431	935	97,836	31,951,094	11,535,767	6,935,936	926,026	12,554,215	51.0	39.3
1910	190,192	169,521	20,671	85,404	64,884	20,520	651	104,137				428,679	12,433,879	54.8	43.1
1900	108,000	94,775	13,225	60,209	53,619	6,590	541	47,250				2,936,411	7,813,497	43.8	34.0
1890	8,826	(*)	(*)	[2] 8,761	(*)	(*)	(*)	65	1,606,423	(*)	(*)	(*)	(*)	0.7	(*)
1880	.....	(*)	(*)	.....	(*)	(*)	(*)	.....	.....	(*)	(*)	(*)	(*)	.....	(*)
Texas															
1950	331,567	297,052	34,515	228,372	165,139	63,233	2,368	100,827	145,389,014	44,438,245	54,332,209	18,061,743	28,556,817	30.4	19.6
1945	384,977	339,027	45,950	237,607	197,994	39,613	2,578	144,792	141,337,744	50,865,122	37,954,229	18,538,111	33,980,282	37.6	24.0
1940	418,002	365,249	52,753	210,182	166,659	43,523	3,358	204,462	137,683,372	42,441,570	35,499,861	19,489,697	40,252,244	48.9	29.2
1935	501,017	429,232	71,785	211,440	172,709	38,731	3,474	286,103	137,597,389	47,427,381	26,103,879	17,809,202	46,256,927	57.1	33.6
1930	495,489	409,426	86,063	190,515	152,852	37,663	3,314	301,660	124,707,130	41,692,409	21,245,322	20,369,672	41,399,727	60.9	33.2
1925	465,646	383,920	81,726	182,976	156,090	26,886	1,445	281,225	109,674,410	45,665,446	20,785,621	9,762,231	33,461,112	60.4	30.5
1920	436,033	357,249	78,784	201,210	171,427	29,783	2,514	232,309	114,020,621	47,555,523	20,688,623	14,332,860	31,443,615	53.3	27.6
1910	417,770	347,852	69,918	195,863	167,515	28,348	2,332	219,575	112,435,067	69,201,014		17,954,949	25,279,104	52.6	22.5
1900	352,190	286,654	65,536	174,639	153,634	21,005	2,560	174,991	125,807,017	39,071,028	26,143,033	41,991,308	18,601,648	49.7	14.8
1890	228,126	(*)	(*)	[2] 132,616	(*)	(*)	(*)	95,510	51,406,937	(*)	(*)	(*)	(*)	41.9	(*)
1880	174,184	(*)	(*)	[2] 108,716	(*)	(*)	(*)	65,468	36,292,219	(*)	(*)	(*)	(*)	37.6	(*)
MOUNTAIN															
Montana															
1950	35,085	34,281	804	29,663	16,090	13,573	267	5,155	59,247,434	10,998,733	39,077,898	3,999,904	5,170,899	14.7	8.7
1945	37,747	36,508	1,239	31,152	16,622	14,530	317	6,278	58,787,318	9,108,936	39,642,071	5,291,348	4,744,963	16.6	8.1
1940	41,823	40,747	1,076	29,884	17,028	12,856	297	11,642	46,451,594	7,526,526	28,032,689	3,032,002	7,860,377	27.8	16.9
1935	50,564	48,797	1,767	36,247	21,509	14,738	332	13,985	47,511,868	9,390,862	27,321,631	2,772,783	8,026,592	27.7	16.9
1930	47,495	46,311	1,184	35,353	20,101	15,252	514	11,628	44,659,152	9,650,091	24,494,559	3,014,961	7,499,541	24.5	16.8
1925	46,904	(1)	(1)	36,281	23,861	12,420	367	10,256	32,735,723	10,165,432	15,199,810	1,911,682	5,458,799	21.9	16.7
1920	57,677	56,614	1,063	50,271	38,431	11,840	899	6,507	35,070,656	16,422,825	12,530,125	2,859,873	3,257,833	11.3	9.3
1910	26,214	25,018	1,196	23,365	21,525	1,840	505	2,344	13,545,603	10,640,902		1,429,990	1,474,711	8.9	10.9
1900	13,370	13,042	328	11,661	10,471	1,190	479	1,230	11,844,454	3,507,113	2,124,071	5,351,005	862,265	9.2	7.3
1890	5,603	(*)	(*)	[2] 5,333	(*)	(*)	(*)	270	1,964,197	(*)	(*)	(*)	(*)	4.8	(*)
1880	1,519	(*)	(*)	[2] 1,439	(*)	(*)	(*)	80	405,683	(*)	(*)	(*)	(*)	5.3	(*)
Idaho															
1950	40,284	39,824	460	32,837	25,947	6,890	164	7,283	13,224,192	5,216,286	5,819,330	650,216	1,538,360	18.1	11.6
1945	41,498	40,961	537	32,894	26,109	6,785	240	8,364	12,503,332	4,812,315	5,518,815	668,384	1,503,818	20.2	12.0
1940	43,663	43,097	566	32,225	26,050	6,175	285	11,153	10,297,745	4,127,815	3,973,675	412,304	1,783,951	25.5	17.3
1935	45,113	44,343	770	31,858	26,016	5,842	394	12,861	9,951,661	4,156,388	3,295,737	456,943	2,042,593	28.5	20.5
1930	41,674	40,976	698	30,512	24,194	6,318	603	10,559	9,346,908	4,016,730	3,033,576	437,950	1,858,644	25.3	19.9
1925	40,592	(1)	(1)	30,195	24,957	5,238	511	9,886	8,116,147	3,792,526	2,392,458	271,775	1,659,388	24.4	20.4
1920	42,106	41,598	508	34,647	30,299	4,348	758	6,701	8,326,873	5,077,304	1,791,580	385,718	1,191,262	15.9	14.2
1910	30,807	30,402	405	27,169	24,940	2,229	450	3,188				270,234	567,057	10.3	10.7
1900	17,471	16,876	595	15,585	14,769	816	357	1,529				199,403	280,097	8.8	8.7
1890	6,603	(*)	(*)	[2] 6,298	(*)	(*)	(*)	305				(*)	(*)	4.6	(*)
1880	1,885	(*)	(*)	[2] 1,796	(*)	(*)	(*)	89	327,798	(*)	(*)	(*)	(*)	4.7	(*)
Wyoming															
1950	12,614	12,391	223	10,257	6,008	4,249	214	2,143	34,420,892	3,807,823	20,170,477	8,382,125	2,060,467	17.0	6.0
1945	13,076	12,751	325	10,178	5,772	4,406	301	2,597	33,116,554	3,290,039	19,519,055	7,806,204	2,501,256	19.9	7.6
1940	15,018	14,715	303	11,125	6,814	4,311	255	3,638	28,025,979	3,784,156	16,280,938	5,416,980	2,543,905	24.2	9.1
1935	17,487	17,178	309	13,034	8,202	4,832	370	4,083	28,161,911	4,355,749	16,732,810	4,538,820	2,534,532	23.3	9.0
1930	16,011	15,748	263	12,195	7,896	4,299	296	3,520	23,525,234	4,746,195	14,188,100	2,085,097	2,505,842	22.0	10.7
1925	15,512	(1)	(1)	12,545	8,342	4,203	191	2,776	18,663,308	4,149,798	10,912,260	1,939,095	1,662,155	17.9	8.9
1920	15,748	15,579	169	13,403	10,681	2,722	377	1,968	11,809,351	5,263,391	4,096,126	1,465,993	983,841	12.5	8.3
1910	10,987	10,922	65	9,779	8,677	1,102	311	897	8,543,010	5,152,581		2,862,992	527,437	8.2	6.2
1900	6,095	5,922	173	5,185	4,007	1,178	446	464	8,124,536	1,390,079	2,632,862	3,608,155	493,440	7.6	6.1
1890	3,125	(*)	(*)	[2] 2,993	(*)	(*)	(*)	132	1,830,432	(*)	(*)	(*)	(*)	4.2	(*)
1880	457	(*)	(*)	[2] 444	(*)	(*)	(*)	13	124,433	(*)	(*)	(*)	(*)	2.8	(*)
Colorado															
1950	45,578	45,150	428	34,837	23,582	11,255	366	10,375	37,953,099	9,237,807	20,424,821	3,767,064	4,523,407	22.8	11.9
1945	47,618	47,008	610	33,795	22,986	10,809	528	13,295	36,217,808	7,616,128	19,976,258	3,598,280	5,027,142	27.9	13.9
1940	51,436	51,034	402	31,827	22,385	9,442	471	19,138	31,527,240	6,618,678	15,475,092	2,112,094	7,321,376	37.2	23.2
1935	63,644	63,172	472	38,323	27,718	10,605	481	24,840	29,978,472	8,318,356	11,905,402	1,270,851	8,483,863	39.0	28.3
1930	59,956	59,355	601	38,426	26,929	11,497	838	20,692	28,876,171	7,518,660	12,021,491	2,167,191	7,168,829	34.5	24.8
1925	58,020	(1)	(1)	39,517	29,292	10,225	585	17,918	24,167,270	8,789,276	8,597,504	1,284,724	5,495,766	30.9	22.7
1920	59,934	59,381	553	45,291	35,553	9,738	880	13,763	24,462,014	10,633,109	7,988,569	1,595,853	4,244,483	23.0	17.4
1910	46,170	45,596	574	36,993	32,474	4,519	787	8,390	13,532,113	10,134,797		1,140,446	2,256,870	18.2	16.7
1900	24,700	24,627	73	18,239	15,871	2,368	880	5,581	9,474,588	3,305,379	2,851,462	1,787,515	1,530,232	22.6	16.2
1890	16,389	(*)	(*)	[2] 14,546	(*)	(*)	(*)	1,843	4,598,941	(*)	(*)	(*)	(*)	11.2	(*)
1880	4,506	(*)	(*)	[2] 3,922	(*)	(*)	(*)	584	1,165,373	(*)	(*)	(*)	(*)	13.0	(*)

See footnotes at end of table.

Table 22.—NUMBER OF FARMS, BY COLOR AND BY TENURE OF OPERATOR, AND LAND IN FARMS BY TENURE OF OPERATOR, BY DIVISIONS AND STATES: 1880 TO 1950—Continued

Region, division, State, and year	Number of farms								Land in farms (acres)					Percent of tenancy	Percent of land in tenant farms
	All farm operators			Owners			Managers	All tenants	All farm operators	Full owners	Part owners	Managers	All tenants		
	Total	White	Nonwhite	All	Full	Part									
MOUNTAIN—Continued															
New Mexico															
1950	23,599	21,815	1,784	20,264	14,533	5,731	278	3,057	47,521,809	7,725,595	24,072,592	12,735,121	2,988,501	13.0	6.3
1945	29,695	27,895	1,800	25,320	18,232	7,088	299	4,076	49,608,445	8,702,685	24,749,764	13,132,746	3,023,250	13.7	6.1
1940	34,105	28,541	5,564	28,030	22,164	5,866	264	5,811	38,860,427	9,771,742	19,157,595	5,745,521	4,185,569	17.0	10.8
1935	41,369	37,177	4,192	33,118	27,377	5,741	394	7,857	34,397,205	7,786,647	15,986,958	6,054,333	4,569,267	19.0	13.3
1930	31,404	28,059	3,345	24,740	19,930	4,810	334	6,330	30,822,034	6,336,817	15,520,008	5,350,383	3,614,826	20.2	11.7
1925	31,687	(1)	(1)	26,005	21,415	4,590	256	5,426	27,850,325	6,938,511	12,861,845	4,732,575	3,317,394	17.1	11.9
1920	29,844	27,969	1,875	25,756	21,533	4,223	433	3,655	24,409,633	8,949,423	8,904,583	3,862,989	2,692,638	12.2	11.0
1910	35,676	33,528	2,148	33,398	30,417	2,981	321	1,957	11,270,021	7,095,901		3,195,759	978,361	5.5	8.7
1900	12,311	10,893	1,418	10,674	10,176	498	483	1,154	5,130,878	1,658,637	762,766	2,282,612	426,863	9.4	8.3
1890	4,458	(*)	(*)	[2] 4,257	(*)	(*)	(*)	201	787,882	(*)	(*)	(*)	(*)	4.5	(*)
1880	5,053	(*)	(*)	[2] 4,645	(*)	(*)	(*)	408	631,131	(*)	(*)	(*)	(*)	8.1	(*)
Arizona															
1950	10,412	9,317	1,095	8,833	6,718	2,115	343	1,236	39,916,440	3,005,962	11,892,334	24,126,375	891,769	11.9	2.2
1945	13,142	12,136	1,006	10,931	9,064	1,867	525	1,686	37,856,370	1,534,287	11,580,527	23,568,240	1,173,316	12.8	3.1
1940	18,468	10,239	8,229	15,835	13,889	1,946	493	2,140	25,651,092	9,748,045	8,655,532	6,093,217	1,154,298	11.6	4.5
1935	18,824	13,315	5,509	14,922	13,102	1,820	558	3,344	14,018,540	1,522,797	8,465,771	2,566,996	1,462,976	17.8	10.4
1930	14,173	10,220	3,953	11,294	9,727	1,567	548	2,331	10,526,627	1,485,016	4,564,156	3,468,312	1,009,143	16.4	9.6
1925	10,802	(1)	(1)	8,179	6,908	1,271	296	2,327	11,065,291	1,986,062	5,594,226	2,515,273	969,730	21.5	8.8
1920	9,975	9,329	646	7,669	6,970	899	305	1,801	5,802,126	1,582,183	2,237,468	1,390,949	591,526	18.1	10.2
1910	9,227	6,024	3,203	8,203	7,759	444	163	861	1,246,613	874,914		264,798	106,901	9.3	8.6
1900	5,809	4,006	1,803	4,985	4,794	191	335	489	1,935,327	420,020	103,097	1,354,854	57,356	8.4	3.0
1890	1,426	(*)	(*)	[2] 1,313	(*)	(*)	(*)	113	1,297,033	(*)	(*)	(*)	(*)	7.9	(*)
1880	767	(*)	(*)	[2] 666	(*)	(*)	(*)	101	135,573	(*)	(*)	(*)	(*)	13.2	(*)
Utah															
1950	24,176	23,851	325	22,225	16,854	5,371	196	1,755	10,865,165	3,685,585	4,622,367	2,202,462	354,751	7.3	3.3
1945	26,322	25,893	429	23,923	18,483	5,440	193	2,206	10,309,107	3,694,411	4,344,095	1,849,707	420,894	8.4	4.1
1940	25,411	24,734	677	21,906	17,310	4,596	129	3,376	7,302,007	3,266,028	2,787,796	703,826	544,357	13.3	7.5
1935	30,695	30,170	525	25,889	21,087	4,802	224	4,582	6,239,318	3,357,354	1,519,795	759,100	603,069	14.9	9.7
1930	27,159	26,591	568	23,608	19,046	4,562	230	3,321	5,613,101	3,140,896	1,360,257	607,579	504,369	12.2	9.0
1925	25,992	(1)	(1)	23,013	18,777	4,236	90	2,889	5,000,724	3,417,517	1,051,739	184,442	347,026	11.1	6.9
1920	25,662	25,248	414	22,579	19,134	3,445	296	2,787	5,050,410	3,177,971	884,537	615,734	372,168	10.9	7.4
1910	21,676	21,400	276	19,762	17,176	2,586	194	1,720	3,397,699	2,888,090		315,376	194,233	7.9	5.7
1900	19,387	19,144	243	17,363	15,312	2,051	311	1,713	4,116,951	1,781,858	819,696	929,298	586,099	8.8	14.2
1890	10,517	(*)	(*)	[2] 9,974	(*)	(*)	(*)	543	1,323,705	(*)	(*)	(*)	(*)	5.2	(*)
1880	9,452	(*)	(*)	[2] 9,019	(*)	(*)	(*)	433	655,524	(*)	(*)	(*)	(*)	4.6	(*)
Nevada															
1950	3,110	2,753	357	2,782	2,423	359	94	234	7,063,525	2,392,108	1,610,697	2,855,257	205,463	7.5	2.9
1945	3,429	2,987	442	2,979	2,642	337	133	317	6,178,004	1,532,786	1,289,438	3,122,604	233,176	9.2	3.8
1940	3,573	3,147	426	2,940	2,628	312	117	516	3,785,106	1,416,589	607,067	1,529,370	232,080	14.4	6.1
1935	3,696	3,280	416	2,948	2,646	302	215	533	3,621,769	1,231,392	639,285	1,452,375	298,717	14.4	8.2
1930	3,442	3,131	311	2,770	2,464	306	227	445	4,080,906	1,329,611	826,879	925,425	998,991	12.9	24.5
1925	3,883	(1)	(1)	3,463	3,251	212	114	306	4,090,586	1,649,259	1,043,433	1,207,821	190,073	7.9	4.6
1920	3,163	2,944	219	2,699	2,493	206	168	296	2,357,163	1,021,008	398,523	796,477	141,155	9.4	6.0
1910	2,689	2,528	161	2,175	2,061	114	181	333	2,714,757	1,032,432		1,524,130	158,195	12.4	5.8
1900	2,184	2,011	173	1,809	1,666	143	126	249	2,565,647	941,179	520,304	1,002,307	101,857	11.4	4.0
1890	1,277	(*)	(*)	[2] 1,181	(*)	(*)	(*)	96	1,661,416	(*)	(*)	(*)	(*)	7.5	(*)
1880	1,404	(*)	(*)	[2] 1,268	(*)	(*)	(*)	136	530,862	(*)	(*)	(*)	(*)	9.7	(*)
PACIFIC															
Washington															
1950	69,820	68,944	876	62,740	53,284	9,456	361	6,719	17,369,245	4,842,707	8,535,002	1,217,342	2,774,194	9.6	16.0
1945	79,887	79,078	809	70,322	61,280	9,042	596	8,969	16,719,870	5,002,954	7,991,555	817,509	2,907,852	11.2	17.4
1940	81,686	80,179	1,507	66,561	58,083	8,478	663	14,462	15,181,815	4,687,058	6,719,004	733,492	3,042,261	17.7	20.0
1935	84,381	82,861	1,520	66,489	58,564	7,925	1,057	16,835	14,680,097	4,552,202	5,305,062	650,377	4,172,456	20.0	28.4
1930	70,904	69,555	1,349	57,588	49,702	7,886	1,238	12,078	13,533,778	4,344,812	5,034,411	560,038	3,594,517	17.0	26.6
1925	73,267	(1)	(1)	60,389	53,440	6,949	935	11,943	12,610,310	4,729,186	4,312,392	360,265	3,208,467	16.3	25.4
1920	66,288	65,022	1,266	52,701	44,832	7,869	1,168	12,419	13,244,720	5,231,884	4,027,916	541,136	3,443,784	18.7	26.0
1910	56,192	55,067	1,125	47,505	41,729	5,776	961	7,726	11,712,235	9,115,171		529,082	2,067,982	13.7	17.7
1900	33,202	32,112	1,090	28,020	24,521	3,499	405	4,777	8,499,297	4,719,035	2,279,953	373,499	1,126,810	14.4	13.3
1890	18,056	(*)	(*)	[2] 16,529	(*)	(*)	(*)	1,527	4,179,190	(*)	(*)	(*)	(*)	8.5	(*)
1880	6,529	(*)	(*)	[2] 6,058	(*)	(*)	(*)	471	1,409,421	(*)	(*)	(*)	(*)	7.2	(*)
Oregon															
1950	59,827	59,337	490	54,351	46,069	8,282	273	5,203	20,327,683	8,084,951	9,093,964	1,469,376	1,679,392	8.7	8.3
1945	63,125	62,687	438	55,781	47,847	7,934	521	6,823	19,754,257	7,707,577	8,699,982	1,568,700	1,777,998	10.8	9.0
1940	61,829	61,206	623	50,137	42,296	7,841	415	11,277	17,988,307	6,370,403	8,492,845	685,615	2,439,444	18.2	13.6
1935	64,826	64,058	768	50,046	42,653	7,393	715	14,065	17,357,549	6,644,596	6,883,608	855,371	2,973,974	21.7	17.1
1930	55,153	54,470	683	44,521	36,674	7,847	842	9,790	16,548,678	6,247,413	6,630,009	839,290	2,831,966	17.8	17.1
1925	55,911	(1)	(1)	45,887	39,465	6,422	618	9,406	14,130,847	6,590,260	4,262,455	901,469	2,376,663	16.8	16.8
1920	50,206	49,633	573	39,863	33,300	6,563	916	9,427	13,542,318	6,814,426	3,202,836	837,924	2,687,132	18.8	19.8
1910	45,502	44,875	627	37,796	32,982	4,814	847	6,859	11,685,110	9,036,370		766,007	1,882,733	15.1	16.1
1900	35,837	35,286	551	28,963	24,712	4,251	508	6,366	10,071,328	5,346,826	2,064,302	1,162,468	1,497,732	17.8	14.9
1890	25,530	(*)	(*)	[2] 22,324	(*)	(*)	(*)	3,206	6,909,888	(*)	(*)	(*)	(*)	12.6	(*)
1880	16,217	(*)	(*)	[2] 13,938	(*)	(*)	(*)	2,279	4,214,712	(*)	(*)	(*)	(*)	14.1	(*)
California															
1950	137,168	132,484	4,684	118,312	100,834	17,478	2,556	16,300	36,613,291	11,335,525	14,813,873	5,910,775	4,553,118	11.9	12.4
1945	138,917	136,279	2,638	117,054	102,948	14,106	4,742	17,121	35,054,379	11,188,885	12,883,167	6,308,701	4,673,626	12.3	13.3
1940	132,658	125,928	6,730	103,834	89,843	13,991	3,425	25,399	30,524,324	9,008,563	11,598,660	4,223,519	5,693,582	19.1	18.7
1935	150,360	143,467	6,893	110,847	99,443	11,404	6,817	32,696	30,437,995	10,580,401	8,139,377	4,915,403	6,802,814	21.7	22.3
1930	135,676	130,204	5,472	103,506	90,375	13,131	7,768	24,402	30,442,581	9,526,520	8,899,587	5,869,028	6,147,446	18.0	20.2
1925	136,409	(1)	(1)	109,654	101,261	8,393	6,709	20,046	27,516,955	11,145,399	6,596,315	4,717,860	5,127,458	14.7	18.6
1920	117,670	111,184	6,486	87,580	75,882	11,698	4,949	25,141				5,485,447	6,604,005	21.4	22.8
1910	88,197	85,119	3,078	66,632	56,500	10,132	3,417	18,148				6,604,972	6,201,133	20.6	22.2
1900	72,542	70,935	1,607	52,529	44,318	8,211	3,253	16,760				7,002,038	6,636,968	23.1	23.0
1890	52,894	(*)	(*)	[2] 43,489	(*)	(*)	(*)	9,405	21,427,293	(*)	(*)	(*)	(*)	17.8	(*)
1880	35,934	(*)	(*)	[2] 28,810	(*)	(*)	(*)	7,124	16,593,742	(*)	(*)	(*)	(*)	19.8	(*)

* Not available.

[1] Available for the South only.

[2] Managers included with owners.

Table 23.—OWNED AND RENTED LANDS, BY TENURE OF FARM OPERATORS; BY DIVISIONS AND STATES: 1950

Region, division, State, and tenure	Number of farms	Land owned by farm operators (acres)	Land rented from others by farm operators (acres)	Land managed by farm operators (acres)	Land rented to others by farm operators		Land in farms (acres)
					Farms reporting	Acres	
UNITED STATES							
Total.....	5,382,162	717,505,604	410,025,772	109,880,099	713,604	78,845,623	1,158,565,852
Full owners..	3,089,583	468,335,392	xxxxxxxxxx	(*)	548,814	49,365,311	418,970,081
Part owners..	824,923	249,170,212	195,956,046	(*)	121,920	22,731,782	422,394,476
Managers.....	23,527	(*)	(*)	109,880,099	3,889	4,638,832	105,241,267
All tenants..	1,444,129	xxxxxxxxxx	214,069,726	(*)	38,981	2,109,698	211,960,028
THE NORTH							
Total.....	2,268,066	286,737,408	173,491,725	8,333,861	243,698	27,735,091	440,827,903
Full owners..	1,366,118	194,460,546	xxxxxxxxxx	(*)	193,032	19,635,932	174,824,614
Part owners..	414,165	92,276,862	69,106,701	(*)	42,151	7,446,706	153,936,857
Managers.....	8,436	(*)	(*)	8,333,861	525	242,313	8,091,548
All tenants..	479,347	xxxxxxxxxx	104,385,024	(*)	7,990	410,140	103,974,884
THE SOUTH							
Total.....	2,652,423	263,448,951	135,697,987	31,891,724	434,252	37,823,488	393,215,174
Full owners..	1,411,123	198,160,008	xxxxxxxxxx	(*)	331,038	24,347,623	173,812,385
Part owners..	325,999	65,288,943	52,914,667	(*)	70,110	9,879,346	108,324,264
Managers.....	9,979	(*)	(*)	31,891,724	2,939	2,058,022	29,833,702
All tenants..	905,322	xxxxxxxxxx	82,783,320	(*)	30,165	1,538,497	81,244,823
THE WEST							
Total.....	461,673	167,319,245	100,836,060	69,654,514	35,654	13,287,044	324,522,775
Full owners..	312,342	75,714,838	xxxxxxxxxx	(*)	24,744	5,381,756	70,333,082
Part owners..	84,759	91,604,407	73,934,678	(*)	9,659	5,405,730	160,133,355
Managers.....	5,112	(*)	(*)	69,654,514	425	2,338,497	67,316,017
All tenants..	59,460	xxxxxxxxxx	26,901,382	(*)	826	161,061	26,740,321
GEOGRAPHIC DIVISIONS							
NEW ENGLAND							
Total.....	103,225	11,231,256	1,141,876	349,979	4,558	176,593	12,546,518
Full owners..	86,845	9,559,074	xxxxxxxxxx	(*)	3,979	142,258	9,416,816
Part owners..	11,784	1,672,182	697,834	(*)	480	28,401	2,341,615
Managers.....	817	(*)	(*)	349,979	37	4,511	345,468
All tenants..	3,779	xxxxxxxxxx	444,042	(*)	62	1,423	442,619
MIDDLE ATLANTIC							
Total.....	296,702	26,914,995	4,984,602	745,637	17,555	790,231	31,855,003
Full owners..	234,472	22,621,416	xxxxxxxxxx	(*)	15,714	678,089	21,943,327
Part owners..	36,987	4,293,579	2,190,149	(*)	1,423	84,111	6,399,617
Managers.....	1,934	(*)	(*)	745,637	73	17,870	727,767
All tenants..	23,309	xxxxxxxxxx	2,794,453	(*)	345	10,161	2,784,292
EAST NORTH CENTRAL							
Total.....	885,404	74,846,381	42,690,437	1,444,550	96,407	6,883,698	112,097,670
Full owners..	562,255	59,231,030	xxxxxxxxxx	(*)	82,448	5,559,319	53,671,711
Part owners..	144,522	15,615,351	13,029,983	(*)	11,376	1,166,839	27,478,495
Managers.....	3,165	(*)	(*)	1,444,550	171	52,313	1,392,237
All tenants..	175,462	xxxxxxxxxx	29,660,454	(*)	2,412	105,227	29,555,227
WEST NORTH CENTRAL							
Total.....	982,735	173,744,776	124,674,810	5,793,695	125,178	19,884,569	284,328,712
Full owners..	482,546	103,049,026	xxxxxxxxxx	(*)	90,891	13,256,266	89,792,760
Part owners..	220,872	70,695,750	53,188,735	(*)	28,872	6,167,355	117,717,130
Managers.....	2,520	(*)	(*)	5,793,695	244	167,619	5,626,076
All tenants..	276,797	xxxxxxxxxx	71,486,075	(*)	5,171	293,329	71,192,746
SOUTH ATLANTIC							
Total.....	958,998	77,247,300	27,496,592	7,351,381	146,231	9,924,946	102,170,327
Full owners..	546,883	64,706,194	xxxxxxxxxx	(*)	115,169	6,848,481	57,857,713
Part owners..	100,491	12,541,106	7,779,148	(*)	21,785	2,038,101	18,282,153
Managers.....	3,936	(*)	(*)	7,351,381	888	704,883	6,646,498
All tenants..	307,688	xxxxxxxxxx	19,717,444	(*)	8,389	333,481	19,383,963
EAST SOUTH CENTRAL							
Total.....	913,002	63,184,648	24,052,240	2,666,927	173,930	10,328,107	79,575,708
Full owners..	478,925	53,225,260	xxxxxxxxxx	(*)	137,189	7,118,028	46,107,232
Part owners..	97,736	9,959,388	5,908,130	(*)	23,477	2,243,520	13,623,998
Managers.....	2,062	(*)	(*)	2,666,927	1,077	439,074	2,227,853
All tenants..	334,279	xxxxxxxxxx	18,144,110	(*)	12,187	527,485	17,616,625
GEOGRAPHIC DIVISIONS—Continued							
WEST SOUTH CENTRAL							
Total.....	780,423	123,017,003	84,149,155	21,873,416	114,091	17,570,435	211,469,139
Full owners..	385,315	80,228,554	xxxxxxxxxx	(*)	78,680	10,381,114	69,847,440
Part owners..	127,772	42,788,449	39,227,389	(*)	24,848	5,597,725	76,418,113
Managers.....	3,981	(*)	(*)	21,873,416	974	914,065	20,959,351
All tenants..	263,355	xxxxxxxxxx	44,921,766	(*)	9,589	677,531	44,244,235
MOUNTAIN							
Total.....	194,858	122,827,210	75,539,102	60,562,440	17,135	8,716,196	250,212,556
Full owners..	112,155	48,999,381	xxxxxxxxxx	(*)	10,872	2,929,482	46,069,899
Part owners..	49,543	73,827,829	57,723,622	(*)	5,729	3,860,935	127,690,516
Managers.....	1,922	(*)	(*)	60,562,440	157	1,843,916	58,718,524
All tenants..	31,238	xxxxxxxxxx	17,815,480	(*)	377	81,863	17,733,617
PACIFIC							
Total.....	266,815	44,492,035	25,296,958	9,092,074	18,519	4,570,848	74,310,219
Full owners..	200,187	26,715,457	xxxxxxxxxx	(*)	13,872	2,452,274	24,263,183
Part owners..	35,216	17,776,578	16,211,056	(*)	3,930	1,544,795	32,442,839
Managers.....	3,190	(*)	(*)	9,092,074	268	494,581	8,597,493
All tenants..	28,222	xxxxxxxxxx	9,085,902	(*)	449	79,198	9,006,704
THE NORTH—NEW ENGLAND							
Maine							
Total.....	30,358	3,948,037	199,790	70,135	1,070	36,349	4,181,613
Full owners..	27,180	3,552,923	xxxxxxxxxx	(*)	961	30,490	3,522,433
Part owners..	2,293	395,114	120,878	(*)	100	5,592	510,400
Managers.....	102	(*)	(*)	70,135	2	118	70,017
All tenants..	783	xxxxxxxxxx	78,912	(*)	7	149	78,763
New Hampshire							
Total.....	13,391	1,526,820	153,930	50,280	496	17,299	1,713,731
Full owners..	11,366	1,278,845	xxxxxxxxxx	(*)	430	14,086	1,264,759
Part owners..	1,490	247,975	97,323	(*)	57	3,064	342,234
Managers.....	94	(*)	(*)	50,280	4	95	50,185
All tenants..	441	xxxxxxxxxx	56,607	(*)	5	54	56,553
Vermont							
Total.....	19,043	3,142,347	377,949	62,546	905	55,461	3,527,381
Full owners..	15,273	2,626,757	xxxxxxxxxx	(*)	797	48,392	2,578,365
Part owners..	2,741	515,590	213,110	(*)	93	6,633	722,067
Managers.....	142	(*)	(*)	62,546	5	220	62,326
All tenants..	887	xxxxxxxxxx	164,839	(*)	10	216	164,623
Massachusetts							
Total.....	22,220	1,421,664	164,848	101,970	958	28,093	1,660,389
Full owners..	18,766	1,179,323	xxxxxxxxxx	(*)	831	20,021	1,159,302
Part owners..	2,440	242,341	109,782	(*)	99	4,456	347,667
Managers.....	277	(*)	(*)	101,970	12	3,185	98,785
All tenants..	737	xxxxxxxxxx	55,066	(*)	16	431	54,635
Rhode Island							
Total.....	2,598	152,955	33,035	9,131	137	4,069	191,052
Full owners..	1,997	124,732	xxxxxxxxxx	(*)	108	2,992	121,740
Part owners..	394	28,223	18,540	(*)	22	965	45,798
Managers.....	31	(*)	(*)	9,131	.....	.....	9,131
All tenants..	176	xxxxxxxxxx	14,495	(*)	7	112	14,383
Connecticut							
Total.....	15,615	1,039,433	212,324	55,917	992	35,322	1,272,352
Full owners..	12,263	796,494	xxxxxxxxxx	(*)	852	26,277	770,217
Part owners..	2,426	242,939	138,201	(*)	109	7,691	373,449
Managers.....	171	(*)	(*)	55,917	14	893	55,024
All tenants..	755	xxxxxxxxxx	74,123	(*)	17	461	73,662
THE NORTH—MIDDLE ATLANTIC							
New York							
Total.....	124,977	13,749,208	2,322,159	311,198	7,565	365,844	16,016,721
Full owners..	97,576	11,236,591	xxxxxxxxxx	(*)	6,659	309,927	10,926,664
Part owners..	18,934	2,512,617	1,248,499	(*)	750	49,318	3,711,798
Managers.....	833	(*)	(*)	311,198	28	2,977	308,221
All tenants..	7,634	xxxxxxxxxx	1,073,660	(*)	128	3,622	1,070,038

See footnote at end of table.

Table 23.—OWNED AND RENTED LANDS. BY TENURE OF FARM OPERATOR; BY DIVISIONS AND STATES: 1950—Continued

Region, division, State, and tenure	Number of farms	Land owned by farm operators (acres)	Land rented from others by farm operators (acres)	Land managed by farm operators (acres)	Land rented to others by farm operators		Land in farms (acres)
					Farms reporting	Acres	
THE NORTH—MIDDLE ATLANTIC—Continued							
New Jersey							
Total	24,838	1,312,617	348,840	114,981	1,447	50,997	1,725,441
Full owners	19,557	1,050,798	xxxxxxxxxx	(*)	1,322	42,938	1,007,860
Part owners	3,054	261,819	146,204	(*)	74	5,200	402,823
Managers	312	(*)	(*)	114,981	15	1,545	113,436
All tenants	1,915	xxxxxxxxxx	202,636	(*)	36	1,314	201,322
Pennsylvania							
Total	146,887	11,853,170	2,313,603	319,458	8,543	373,390	14,112,841
Full owners	117,339	10,334,027	xxxxxxxxxx	(*)	7,733	325,224	10,008,803
Part owners	14,999	1,519,143	795,446	(*)	599	29,593	2,284,996
Managers	789	(*)	(*)	319,458	30	13,348	306,110
All tenants	13,760	xxxxxxxxxx	1,518,157	(*)	181	5,225	1,512,932
THE NORTH—EAST NORTH CENTRAL							
Ohio							
Total	199,359	14,654,593	7,329,717	284,709	22,040	1,299,608	20,969,411
Full owners	134,969	11,971,410	xxxxxxxxxx	(*)	19,731	1,085,385	10,886,025
Part owners	28,026	2,683,183	2,141,153	(*)	1,737	168,854	4,655,482
Managers	722	(*)	(*)	284,709	38	17,256	267,453
All tenants	35,642	xxxxxxxxxx	5,188,564	(*)	534	28,113	5,160,451
Indiana							
Total	166,627	12,861,296	8,171,615	259,951	24,477	1,634,185	19,658,677
Full owners	105,365	10,011,860	xxxxxxxxxx	(*)	21,928	1,393,295	8,618,565
Part owners	28,615	2,849,436	2,745,968	(*)	2,070	215,085	5,380,319
Managers	539	(*)	(*)	259,951	37	9,103	250,848
All tenants	32,108	xxxxxxxxxx	5,425,647	(*)	442	16,702	5,408,945
Illinois							
Total	195,268	15,370,369	17,876,167	383,409	26,594	2,651,450	30,978,495
Full owners	87,234	10,739,162	xxxxxxxxxx	(*)	20,365	1,991,194	8,747,968
Part owners	39,771	4,631,207	4,855,080	(*)	5,340	604,623	8,881,664
Managers	793	(*)	(*)	383,409	49	19,432	363,977
All tenants	67,470	xxxxxxxxxx	13,021,087	(*)	840	36,201	12,984,886
Michigan							
Total	155,589	13,836,166	3,844,550	229,668	13,802	640,392	17,269,992
Full owners	113,914	10,997,927	xxxxxxxxxx	(*)	12,466	557,459	10,440,468
Part owners	27,231	2,838,239	1,900,115	(*)	1,048	66,641	4,671,713
Managers	492	(*)	(*)	229,668	16	4,955	224,713
All tenants	13,952	xxxxxxxxxx	1,944,435	(*)	272	11,337	1,933,098
Wisconsin							
Total	168,561	18,123,957	5,468,388	286,813	9,494	658,063	23,221,095
Full owners	120,773	15,510,671	xxxxxxxxxx	(*)	7,958	531,986	14,978,685
Part owners	20,879	2,613,286	1,387,667	(*)	1,181	111,636	3,889,317
Managers	619	(*)	(*)	286,813	31	1,567	285,246
All tenants	26,290	xxxxxxxxxx	4,080,721	(*)	324	12,874	4,067,847
THE NORTH—WEST NORTH CENTRAL							
Minnesota							
Total	179,101	23,245,308	11,238,903	193,743	16,430	1,794,791	32,883,163
Full owners	106,487	17,580,835	xxxxxxxxxx	(*)	13,165	1,405,382	16,175,453
Part owners	34,843	5,664,473	3,736,404	(*)	2,712	358,836	9,042,041
Managers	375	(*)	(*)	193,743	18	5,744	187,999
All tenants	37,396	xxxxxxxxxx	7,502,499	(*)	535	24,829	7,477,670
Iowa							
Total	203,159	18,883,293	18,109,871	242,451	23,036	2,970,976	34,264,639
Full owners	94,833	14,668,949	xxxxxxxxxx	(*)	17,529	2,237,459	12,431,490
Part owners	30,229	4,214,344	3,500,877	(*)	4,654	685,440	7,029,781
Managers	561	(*)	(*)	242,451	44	7,165	235,286
All tenants	77,536	xxxxxxxxxx	14,608,994	(*)	809	40,912	14,568,082
Missouri							
Total	230,045	26,476,567	10,888,475	480,127	32,497	2,722,026	35,123,143
Full owners	146,427	21,147,586	xxxxxxxxxx	(*)	26,287	2,103,683	19,043,903
Part owners	36,674	5,328,981	3,874,736	(*)	4,095	467,897	8,735,820
Managers	555	(*)	(*)	480,127	80	60,364	419,763
All tenants	46,389	xxxxxxxxxx	7,013,739	(*)	2,035	90,082	6,923,657
THE NORTH—WEST NORTH CENTRAL—Continued							
North Dakota							
Total	65,401	25,903,697	16,822,760	310,243	6,084	1,842,656	41,194,044
Full owners	25,483	12,894,183	xxxxxxxxxx	(*)	3,460	1,041,818	11,852,365
Part owners	25,493	13,009,514	9,401,438	(*)	2,456	766,724	21,644,228
Managers	125	(*)	(*)	310,243	13	16,595	293,648
All tenants	14,300	xxxxxxxxxx	7,421,322	(*)	155	17,519	7,403,803
South Dakota							
Total	66,452	25,271,662	20,241,867	1,780,820	9,500	2,508,820	44,785,529
Full owners	20,697	8,879,959	xxxxxxxxxx	(*)	5,246	1,328,625	7,551,334
Part owners	25,334	16,391,703	12,188,165	(*)	3,923	1,141,757	27,438,111
Managers	224	(*)	(*)	1,780,820	18	18,225	1,762,595
All tenants	20,197	xxxxxxxxxx	8,053,702	(*)	313	20,213	8,033,489
Nebraska							
Total	107,183	27,939,768	21,212,145	2,048,382	15,535	3,733,467	47,466,828
Full owners	37,939	14,757,129	xxxxxxxxxx	(*)	10,105	2,350,618	12,406,511
Part owners	27,164	13,182,639	7,899,438	(*)	4,897	1,306,727	19,775,350
Managers	333	(*)	(*)	2,048,382	30	35,388	2,012,994
All tenants	41,747	xxxxxxxxxx	13,312,707	(*)	503	40,734	13,271,973
Kansas							
Total	131,394	26,024,481	26,160,789	737,929	22,096	4,311,833	48,611,366
Full owners	50,680	13,120,385	xxxxxxxxxx	(*)	15,099	2,788,681	10,331,704
Part owners	41,135	12,904,096	12,587,677	(*)	6,135	1,439,974	24,051,799
Managers	347	(*)	(*)	737,929	41	24,138	713,791
All tenants	39,232	xxxxxxxxxx	13,573,112	(*)	821	59,040	13,514,072
THE SOUTH—SOUTH ATLANTIC							
Delaware							
Total	7,448	598,282	251,369	37,548	665	35,908	851,291
Full owners	5,194	496,750	xxxxxxxxxx	(*)	599	29,649	467,101
Part owners	917	101,532	62,266	(*)	44	5,263	158,535
Managers	72	(*)	(*)	37,548	.....	.....	37,548
All tenants	1,265	xxxxxxxxxx	189,103	(*)	22	996	188,107
Maryland							
Total	36,107	2,956,043	1,117,129	169,077	3,033	186,720	4,055,529
Full owners	25,671	2,590,049	xxxxxxxxxx	(*)	2,681	161,453	2,428,596
Part owners	3,387	365,994	218,272	(*)	236	20,963	563,303
Managers	338	(*)	(*)	169,077	17	1,915	167,162
All tenants	6,711	xxxxxxxxxx	898,857	(*)	99	2,389	896,468
District of Columbia							
Total	28	94	13	1,160	1	2	1,265
Full owners	16	60	xxxxxxxxxx	(*)	1	2	58
Part owners	2	34	12	(*)	.....	.....	46
Managers	9	(*)	(*)	1,160	.....	.....	1,160
All tenants	1	xxxxxxxxxx	1	(*)	.....	.....	1
Virginia							
Total	150,997	12,875,166	2,995,560	546,154	18,129	844,585	15,572,295
Full owners	108,338	11,170,745	xxxxxxxxxx	(*)	15,157	666,236	10,504,509
Part owners	16,209	1,704,421	885,185	(*)	2,063	142,197	2,447,409
Managers	571	(*)	(*)	546,154	45	14,832	531,322
All tenants	25,879	xxxxxxxxxx	2,110,375	(*)	864	21,320	2,089,055
West Virginia							
Total	81,434	7,107,493	1,131,037	116,430	4,710	140,334	8,214,626
Full owners	67,583	6,526,293	xxxxxxxxxx	(*)	4,181	116,102	6,410,191
Part owners	5,280	581,200	321,344	(*)	389	20,492	882,062
Managers	218	(*)	(*)	116,430	6	280	116,150
All tenants	8,353	xxxxxxxxxx	809,693	(*)	134	3,470	806,223
North Carolina							
Total	288,508	14,921,350	6,623,946	468,381	53,358	2,695,740	19,317,937
Full owners	142,085	12,536,279	xxxxxxxxxx	(*)	42,321	1,992,220	10,544,059
Part owners	35,422	2,385,071	1,283,135	(*)	7,768	519,866	3,148,340
Managers	516	(*)	(*)	468,381	211	83,022	385,359
All tenants	110,485	xxxxxxxxxx	5,340,811	(*)	3,058	100,632	5,240,179

See footnote at end of table.

Table 23.—OWNED AND RENTED LANDS. BY TENURE OF FARM OPERATOR; BY DIVISIONS AND STATES: 1950—Continued

Region, division, State, and tenure	Number of farms	Land owned by farm operators (acres)	Land rented from others by farm operators (acres)	Land managed by farm operators (acres)	Land rented to others by farm operators: Farms reporting	Land rented to others by farm operators: Acres	Land in farms (acres)
THE SOUTH—SOUTH ATLANTIC—Continued							
South Carolina							
Total	139,364	9,040,160	3,819,576	645,251	24,998	1,626,194	11,878,793
Full owners	59,282	7,227,785	xxxxxxxxxx	(*)	18,375	1,079,213	6,148,572
Part owners	16,495	1,812,375	954,001	(*)	4,901	426,971	2,339,405
Managers	401	(*)	(*)	645,251	192	59,825	585,426
All tenants	63,186	xxxxxxxxxx	2,865,575	(*)	1,530	60,185	2,805,390
Georgia							
Total	198,191	19,556,203	8,144,989	1,638,732	36,406	3,588,869	25,751,055
Full owners	95,908	16,592,665	xxxxxxxxxx	(*)	27,855	2,516,554	14,076,111
Part owners	16,619	2,963,538	1,546,099	(*)	5,672	751,607	3,758,030
Managers	844	(*)	(*)	1,638,732	347	185,208	1,453,524
All tenants	84,820	xxxxxxxxxx	6,598,890	(*)	2,532	135,500	6,463,390
Florida							
Total	56,921	10,192,509	3,412,973	3,728,648	4,931	806,594	16,527,536
Full owners	42,806	7,565,568	xxxxxxxxxx	(*)	3,999	287,052	7,278,516
Part owners	6,160	2,626,941	2,508,834	(*)	712	150,752	4,985,023
Managers	967	(*)	(*)	3,728,648	70	359,801	3,368,847
All tenants	6,988	xxxxxxxxxx	904,139	(*)	150	8,989	895,150
THE SOUTH—EAST SOUTH CENTRAL							
Kentucky							
Total	218,476	15,852,107	4,804,091	253,064	41,969	1,467,488	19,441,774
Full owners	143,455	13,909,157	xxxxxxxxxx	(*)	36,627	1,227,493	12,681,664
Part owners	25,493	1,942,950	1,098,355	(*)	3,928	189,774	2,851,531
Managers	416	(*)	(*)	253,064	134	25,254	227,810
All tenants	49,112	xxxxxxxxxx	3,705,736	(*)	1,280	24,967	3,680,769
Tennessee							
Total	231,631	14,934,775	5,510,511	274,628	48,166	2,185,534	18,534,380
Full owners	134,670	12,718,919	xxxxxxxxxx	(*)	38,845	1,688,318	11,030,601
Part owners	28,851	2,215,856	1,316,651	(*)	6,145	370,981	3,161,526
Managers	377	(*)	(*)	274,628	115	29,229	245,399
All tenants	67,733	xxxxxxxxxx	4,193,860	(*)	3,061	97,006	4,096,854
Alabama							
Total	211,512	16,160,222	7,306,273	813,680	41,183	3,391,391	20,888,784
Full owners	97,747	12,842,422	xxxxxxxxxx	(*)	30,443	2,203,234	10,639,188
Part owners	25,716	3,317,800	2,003,557	(*)	7,023	903,306	4,418,051
Managers	436	(*)	(*)	813,680	238	130,577	683,103
All tenants	87,613	xxxxxxxxxx	5,302,716	(*)	3,479	154,274	5,148,442
Mississippi							
Total	251,383	16,237,544	6,431,365	1,325,555	42,612	3,283,694	20,710,770
Full owners	103,053	13,754,762	xxxxxxxxxx	(*)	31,274	1,998,983	11,755,779
Part owners	17,676	2,482,782	1,489,567	(*)	6,381	779,459	3,192,890
Managers	833	(*)	(*)	1,325,555	590	254,014	1,071,541
All tenants	129,821	xxxxxxxxxx	4,941,798	(*)	4,367	251,238	4,690,560
THE SOUTH—WEST SOUTH CENTRAL							
Arkansas							
Total	182,429	14,135,139	6,207,270	780,972	24,348	2,252,137	18,871,244
Full owners	93,643	11,607,283	xxxxxxxxxx	(*)	16,258	1,289,010	10,318,273
Part owners	19,640	2,527,856	1,791,266	(*)	4,309	602,868	3,716,254
Managers	544	(*)	(*)	780,972	300	171,328	609,644
All tenants	68,602	xxxxxxxxxx	4,416,004	(*)	3,481	188,931	4,227,073
Louisiana							
Total	124,181	7,460,159	3,776,949	1,342,719	17,034	1,377,549	11,202,278
Full owners	62,810	6,131,519	xxxxxxxxxx	(*)	12,947	865,702	5,265,817
Part owners	11,584	1,328,640	1,375,247	(*)	2,724	313,836	2,390,051
Managers	588	(*)	(*)	1,342,719	252	141,556	1,201,163
All tenants	49,199	xxxxxxxxxx	2,401,702	(*)	1,111	56,455	2,345,247
Oklahoma							
Total	142,246	20,835,359	16,702,510	1,128,687	19,242	2,659,953	36,006,603
Full owners	63,723	11,414,110	xxxxxxxxxx	(*)	12,287	1,589,005	9,825,105
Part owners	33,315	9,421,249	7,495,122	(*)	5,251	936,772	15,979,599
Managers	481	(*)	(*)	1,128,687	53	41,886	1,086,801
All tenants	44,727	xxxxxxxxxx	9,207,388	(*)	1,651	92,290	9,115,098
Texas							
Total	331,567	80,586,346	57,462,426	18,621,038	53,467	11,280,796	145,389,014
Full owners	165,139	51,075,642	xxxxxxxxxx	(*)	37,188	6,637,397	44,438,245
Part owners	63,233	29,510,704	28,565,754	(*)	12,564	3,744,249	54,332,209
Managers	2,368	(*)	(*)	18,621,038	369	559,295	18,061,743
All tenants	100,827	xxxxxxxxxx	28,896,672	(*)	3,346	339,855	28,556,817
THE WEST—MOUNTAIN							
Montana							
Total	35,085	36,074,783	20,963,773	5,524,238	3,279	3,315,360	59,247,434
Full owners	16,090	11,725,300	xxxxxxxxxx	(*)	1,714	726,567	10,998,733
Part owners	13,573	24,349,483	15,776,054	(*)	1,484	1,047,639	39,077,898
Managers	267	(*)	(*)	5,524,238	28	1,524,334	3,999,904
All tenants	5,155	xxxxxxxxxx	5,187,719	(*)	53	16,820	5,170,899
Idaho							
Total	40,284	9,095,158	4,061,343	650,661	3,478	582,970	13,224,192
Full owners	25,947	5,605,387	xxxxxxxxxx	(*)	2,658	389,101	5,216,286
Part owners	6,890	3,489,771	2,517,938	(*)	752	188,379	5,819,330
Managers	164	(*)	(*)	650,661	5	445	650,216
All tenants	7,283	xxxxxxxxxx	1,543,405	(*)	63	5,045	1,538,360
Wyoming							
Total	12,614	16,749,897	10,061,964	8,481,755	1,190	872,724	34,420,892
Full owners	6,008	4,025,094	xxxxxxxxxx	(*)	582	217,271	3,807,823
Part owners	4,249	12,724,803	7,991,586	(*)	549	545,912	20,170,477
Managers	214	(*)	(*)	8,481,755	27	99,630	8,382,125
All tenants	2,143	xxxxxxxxxx	2,070,378	(*)	32	9,911	2,060,467
Colorado							
Total	45,578	23,065,678	12,791,641	3,843,055	4,828	1,747,275	37,953,099
Full owners	23,582	10,077,020	xxxxxxxxxx	(*)	2,958	839,213	9,237,807
Part owners	11,255	12,988,658	8,243,970	(*)	1,690	807,807	20,424,821
Managers	366	(*)	(*)	3,843,055	34	75,991	3,767,064
All tenants	10,375	xxxxxxxxxx	4,547,671	(*)	146	24,264	4,523,407
New Mexico							
Total	23,599	20,903,138	15,067,943	12,837,245	1,817	1,286,517	47,521,809
Full owners	14,533	8,194,330	xxxxxxxxxx	(*)	1,091	468,735	7,725,595
Part owners	5,731	12,708,808	12,063,341	(*)	649	699,557	24,072,592
Managers	278	(*)	(*)	12,837,245	25	102,124	12,735,121
All tenants	3,057	xxxxxxxxxx	3,004,602	(*)	52	16,101	2,988,501
Arizona							
Total	10,412	6,896,356	9,339,605	24,151,358	690	470,879	39,916,440
Full owners	6,718	3,063,943	xxxxxxxxxx	(*)	463	57,981	3,005,962
Part owners	2,115	3,832,413	8,447,736	(*)	205	387,815	11,892,334
Managers	343	(*)	(*)	24,151,358	20	24,983	24,126,375
All tenants	1,236	xxxxxxxxxx	891,869	(*)	2	100	891,769
Utah							
Total	24,176	6,617,742	2,357,208	2,217,041	1,726	326,826	10,865,165
Full owners	16,854	3,865,867	xxxxxxxxxx	(*)	1,306	180,282	3,685,585
Part owners	5,371	2,751,875	1,993,650	(*)	380	123,158	4,622,367
Managers	196	(*)	(*)	2,217,041	13	14,579	2,202,462
All tenants	1,755	xxxxxxxxxx	363,558	(*)	27	8,807	354,751
Nevada							
Total	3,110	3,424,458	895,625	2,857,087	127	113,645	7,063,525
Full owners	2,423	2,442,440	xxxxxxxxxx	(*)	100	50,332	2,392,108
Part owners	359	982,018	689,347	(*)	20	60,668	1,610,697
Managers	94	(*)	(*)	2,857,087	5	1,830	2,855,257
All tenants	234	xxxxxxxxxx	206,278	(*)	2	815	205,463
THE WEST—PACIFIC							
Washington							
Total	69,820	9,939,097	7,010,449	1,252,003	3,696	832,304	17,369,245
Full owners	53,284	5,222,037	xxxxxxxxxx	(*)	2,626	379,330	4,842,707
Part owners	9,456	4,717,060	4,228,399	(*)	970	410,457	8,535,002
Managers	361	(*)	(*)	1,252,003	18	34,661	1,217,342
All tenants	6,719	xxxxxxxxxx	2,782,050	(*)	82	7,856	2,774,194
Oregon							
Total	59,827	14,335,692	5,455,209	1,483,010	4,806	946,228	20,327,683
Full owners	46,069	8,606,340	xxxxxxxxxx	(*)	3,958	521,389	8,084,951
Part owners	8,282	5,729,352	3,763,660	(*)	741	399,048	9,093,964
Managers	273	(*)	(*)	1,483,010	16	13,634	1,469,376
All tenants	5,203	xxxxxxxxxx	1,691,549	(*)	91	12,157	1,679,392
California							
Total	137,168	20,217,246	12,831,300	6,357,061	10,017	2,792,316	36,613,291
Full owners	100,834	12,887,080	xxxxxxxxxx	(*)	7,288	1,551,555	11,335,525
Part owners	17,478	7,330,166	8,218,997	(*)	2,219	735,290	14,813,873
Managers	2,556	(*)	(*)	6,357,061	234	446,286	5,910,775
All tenants	16,300	xxxxxxxxxx	4,612,303	(*)	276	59,185	4,553,118

* Not available.

Table 24.—LAND RENTED FROM OTHERS AND LAND RENTED TO OTHERS, BY CLASS OF TENANTS, BY DIVISIONS AND STATES: CENSUS OF 1950

Region, division, State, and class of tenant	Number of farms	Land in farms (acres)	Land rented from others (acres)	Land rented to others	
				Farms reporting	Acres
United States					
All tenants	1,444,129	211,960,028	214,069,726	38,981	2,109,698
Cash	212,790	42,203,019	42,929,024	10,328	726,005
Share-cash	193,109	48,690,162	48,951,038	4,169	260,876
Crop-share	419,740	58,701,053	59,212,151	12,365	511,098
Livestock-share	115,277	28,097,755	28,170,896	1,788	73,141
Croppers [1] (South only)	346,765	14,166,148	14,297,191	3,435	131,043
Other	48,071	5,395,127	5,500,842	2,292	105,715
Unspecified	108,377	14,706,764	15,008,584	4,604	301,820
The North					
All tenants	479,347	103,974,684	104,385,024	7,990	410,140
Cash	75,778	12,018,674	12,105,633	1,846	86,959
Share-cash	157,893	40,076,498	40,197,478	2,093	120,980
Crop-share	98,885	22,507,250	22,590,897	1,605	83,647
Livestock-share	95,006	21,866,611	21,899,760	848	33,149
Other	14,320	1,722,612	1,744,193	463	21,581
Unspecified	37,465	5,783,239	5,847,063	1,135	63,824
The South					
All tenants	905,322	81,244,823	82,783,320	30,165	1,538,497
Cash	119,855	21,259,731	21,814,258	8,155	554,527
Share-cash	30,023	5,660,851	5,776,661	1,989	115,810
Crop-share	298,325	27,407,149	27,815,236	10,575	408,087
Livestock-share	16,021	3,145,453	3,181,915	896	36,462
Croppers	346,765	14,166,148	14,297,191	3,435	131,043
Other	30,803	2,665,012	2,744,255	1,767	79,243
Unspecified	63,530	6,940,479	7,153,804	3,348	213,325
The West					
All tenants	59,460	26,740,321	26,901,382	826	161,061
Cash	17,157	8,924,614	9,009,133	327	84,519
Share-cash	5,193	2,952,813	2,976,899	87	24,086
Crop-share	22,530	8,786,654	8,806,018	185	19,364
Livestock-share	4,250	3,085,691	3,089,221	44	3,530
Other	2,948	1,007,503	1,012,394	62	4,891
Unspecified	7,382	1,983,046	2,007,717	121	24,671
GEOGRAPHIC DIVISIONS					
New England					
All tenants	3,779	442,619	444,042	62	1,423
Cash	1,578	174,564	175,163	29	599
Share-cash	81	13,834	13,835	1	1
Crop-share	72	12,605	12,655	1	50
Livestock-share	217	43,301	43,317	1	16
Other	84	87,060	87,248	14	188
Unspecified	989	111,255	111,824	16	569
Middle Atlantic					
All tenants	23,309	2,784,292	2,794,453	345	10,161
Cash	7,979	886,775	889,655	129	2,880
Share-cash	856	127,788	127,954	7	166
Crop-share	5,161	611,573	613,078	41	1,505
Livestock-share	2,581	465,706	466,001	26	295
Other	2,554	256,679	258,080	53	1,401
Unspecified	4,178	435,771	439,685	89	3,914
East North Central					
All tenants	175,462	29,555,227	29,660,454	2,412	105,227
Cash	25,635	2,837,657	2,862,839	639	25,182
Share-cash	33,395	8,320,793	8,336,751	351	15,958
Crop-share	31,548	5,018,696	5,041,274	341	22,578
Livestock-share	57,201	10,970,354	10,984,972	430	14,618
Other	5,708	548,075	554,635	200	6,560
Unspecified	14,975	1,859,652	1,879,983	451	20,331
West North Central					
All tenants	276,797	71,192,746	71,486,075	5,171	293,329
Cash	40,586	8,119,678	8,177,976	1,049	58,298
Share-cash	116,561	31,614,083	31,718,938	1,734	104,855
Crop-share	62,104	16,864,376	16,923,890	1,222	59,514
Livestock-share	35,007	10,387,250	10,405,470	391	18,220
Others	5,216	830,798	844,230	196	13,432
Unspecified	17,323	3,376,561	3,415,571	579	39,010
Geographic Divisions—Continued					
South Atlantic					
All tenants	307,688	19,383,963	19,717,444	8,389	333,481
Cash	36,303	3,352,007	3,464,991	2,202	112,984
Share-cash	4,258	351,962	361,599	197	9,637
Crop-share	87,534	5,952,554	6,030,589	2,612	78,035
Livestock-share	4,277	585,185	590,913	128	5,728
Croppers	141,626	6,461,825	6,512,433	1,595	50,608
Other	11,283	889,967	916,433	599	26,466
Unspecified	22,407	1,790,463	1,840,486	1,056	50,023
East South Central					
All tenants	334,279	17,616,625	18,144,110	12,187	527,485
Cash	40,665	2,767,240	2,940,303	3,202	173,063
Share-cash	5,206	414,860	435,817	455	20,957
Crop-share	105,457	6,490,431	6,656,237	4,572	165,806
Livestock-share	8,429	1,292,258	1,309,352	614	17,094
Croppers	143,858	4,505,093	4,555,660	1,287	50,567
Other	10,583	672,843	701,612	798	28,769
Unspecified	20,081	1,473,900	1,545,129	1,259	71,229
West South Central					
All tenants	263,355	44,244,235	44,921,766	9,589	677,531
Cash	42,887	15,140,484	15,408,964	2,751	268,480
Share-cash	20,559	4,894,029	4,979,245	1,337	85,216
Crop-share	105,334	14,964,164	15,128,410	3,391	164,246
Livestock-share	3,315	1,268,010	1,281,650	154	13,640
Croppers	61,281	3,199,230	3,229,098	553	29,868
Other	8,937	1,102,202	1,126,210	370	24,008
Unspecified	21,042	3,676,116	3,768,189	1,033	92,073
Mountain					
All tenants	31,238	17,733,617	17,815,480	377	81,863
Cash	5,523	5,704,637	5,745,979	112	41,342
Share-cash	3,257	1,901,382	1,911,836	44	10,454
Crop-share	15,667	5,876,404	5,891,595	122	15,191
Livestock-share	2,652	2,222,833	2,225,919	33	3,086
Other	1,279	832,117	835,095	30	2,978
Unspecified	2,860	1,196,244	1,205,056	36	8,812
Pacific					
All tenants	28,222	9,006,704	9,085,902	449	79,198
Cash	11,634	3,219,977	3,263,154	215	43,177
Share-cash	1,936	1,051,431	1,065,063	43	13,632
Crop-share	6,863	2,910,250	2,914,423	63	4,173
Livestock-share	1,598	862,858	863,302	11	444
Other	1,669	175,386	177,299	32	1,913
Unspecified	4,522	786,802	802,661	85	15,859
NEW ENGLAND					
Maine					
All tenants	783	78,763	78,912	7	149
Cash	256	25,165	25,181	1	16
Share-cash	10	864	865	1	1
Crop-share	10	1,368	1,418	1	50
Livestock-share	13	2,086	2,086	.....	.....
Other	226	21,157	21,223	3	66
Unspecified	268	28,123	28,139	1	16
New Hampshire					
All tenants	441	56,553	56,607	5	54
Cash	156	19,379	19,399	1	20
Share-cash	7	757	757	.....	.....
Crop-share	9	940	940	.....	.....
Livestock-share	13	2,793	2,793	.....	.....
Other	116	14,589	14,608	2	19
Unspecified	140	18,095	18,110	2	15
Vermont					
All tenants	887	164,623	164,839	10	216
Cash	322	55,075	55,261	5	186
Share-cash	29	8,726	8,726	.....	.....
Crop-share	26	6,445	6,445	.....	.....
Livestock-share	150	35,667	35,683	1	16
Other	182	25,914	25,923	3	9
Unspecified	178	32,796	32,801	1	5

See footnote at end of table.

Table 24.—LAND RENTED FROM OTHERS AND LAND RENTED TO OTHERS, BY CLASS OF TENANTS, BY DIVISIONS AND STATES: CENSUS OF 1950—Continued

Region, division, State, and class of tenant	Number of farms	Land in farms (acres)	Land rented from others (acres)	Land rented to others	
				Farms reporting	Acres
NEW ENGLAND—Continued					
Massachusetts					
All tenants	737	54,635	55,066	16	431
Cash	348	24,777	24,968	9	191
Share-cash	18	1,728	1,728	.....	.....
Crop-share	14	1,850	1,850	.....	.....
Livestock-share	20	1,257	1,257	.....	.....
Other	149	9,936	9,980	2	44
Unspecified	188	15,087	15,283	5	196
Rhode Island					
All tenants	176	14,383	14,495	7	112
Cash	99	9,287	9,399	7	112
Share-cash	1	310	310	.....	.....
Crop-share	1	135	135	.....	.....
Livestock-share	2	227	227	.....	.....
Other	26	1,607	1,607	.....	.....
Unspecified	47	2,817	2,817	.....	.....
Connecticut					
All tenants	755	73,662	74,123	17	461
Cash	397	40,881	40,955	6	74
Share-cash	16	1,449	1,449	.....	.....
Crop-share	12	1,867	1,867	.....	.....
Livestock-share	19	1,271	1,271	.....	.....
Other	143	13,857	13,907	4	50
Unspecified	168	14,337	14,674	7	337
MIDDLE ATLANTIC					
New York					
All tenants	7,634	1,070,038	1,073,660	128	3,622
Cash	3,072	392,670	393,574	44	904
Share-cash	301	50,589	50,668	4	79
Crop-share	519	56,856	57,925	5	1,069
Livestock-share	1,472	297,950	298,162	19	212
Other	951	111,624	112,355	25	731
Unspecified	1,319	160,349	160,976	31	627
New Jersey					
All tenants	1,915	201,322	202,636	36	1,314
Cash	1,030	110,918	111,763	19	845
Share-cash	80	13,232	13,272	1	40
Crop-share	223	27,771	27,788	1	17
Livestock-share	71	11,004	11,004	.....	.....
Other	187	12,698	12,772	5	74
Unspecified	324	25,699	26,037	10	338
Pennsylvania					
All tenants	13,760	1,512,932	1,518,157	181	5,225
Cash	3,877	383,187	384,318	66	1,131
Share-cash	475	63,967	64,014	2	47
Crop-share	4,419	526,946	527,365	35	419
Livestock-share	1,038	156,752	156,835	7	83
Other	1,416	132,357	132,953	23	596
Unspecified	2,535	249,723	252,672	48	2,949
EAST NORTH CENTRAL					
Ohio					
All tenants	35,642	5,160,451	5,188,564	534	28,113
Cash	5,585	530,985	536,740	151	5,755
Share-cash	2,442	428,819	429,470	24	651
Crop-share	9,615	1,333,902	1,347,146	83	13,244
Livestock-share	12,455	2,272,421	2,274,978	103	2,557
Other	1,664	150,803	152,321	60	1,518
Unspecified	3,881	443,521	447,909	113	4,388
Indiana					
All tenants	32,108	5,408,945	5,425,647	442	16,702
Cash	2,523	205,420	208,771	89	3,351
Share-cash	4,470	873,607	874,832	29	1,225
Crop-share	7,027	1,121,763	1,124,048	66	2,285
Livestock-share	13,729	2,700,895	2,705,389	117	4,494
Other	954	80,363	81,848	47	1,485
Unspecified	3,405	426,897	430,759	94	3,862
EAST NORTH CENTRAL—Continued					
Illinois					
All tenants	67,470	12,984,886	13,021,087	840	36,201
Cash	7,568	883,978	891,075	186	7,097
Share-cash	31,369	6,651,879	6,665,047	270	13,168
Crop-share	11,324	2,078,043	2,083,275	141	5,232
Livestock-share	12,602	2,796,323	2,797,396	72	1,073
Other	1,070	93,893	95,867	38	1,974
Unspecified	3,537	480,770	488,427	133	7,657
Michigan					
All tenants	13,952	1,933,098	1,944,435	272	11,337
Cash	2,951	308,818	313,599	97	4,781
Share-cash	1,030	173,764	173,883	10	119
Crop-share	2,598	339,918	340,594	27	676
Livestock-share	4,561	815,126	817,246	44	2,120
Other	940	92,868	93,591	24	723
Unspecified	1,872	202,604	205,522	70	2,918
Wisconsin					
All tenants	26,290	4,067,847	4,080,721	324	12,874
Cash	7,008	908,456	912,654	116	4,198
Share-cash	1,084	192,724	193,519	18	795
Crop-share	984	145,070	146,211	24	1,141
Livestock-share	13,854	2,385,589	2,389,963	94	4,374
Other	1,080	130,148	131,008	31	860
Unspecified	2,280	305,860	307,366	41	1,506
WEST NORTH CENTRAL					
Minnesota					
All tenants	37,396	7,477,670	7,502,499	535	24,829
Cash	9,443	1,440,354	1,448,027	174	7,673
Share-cash	14,034	3,284,617	3,292,136	171	7,519
Crop-share	5,013	1,069,805	1,073,387	53	3,582
Livestock-share	5,766	1,236,805	1,239,055	41	2,250
Other	994	112,381	113,317	29	936
Unspecified	2,146	333,708	336,577	67	2,869
Iowa					
All tenants	77,536	14,568,082	14,608,994	809	40,912
Cash	13,049	1,903,799	1,914,244	201	10,445
Share-cash	35,670	7,122,537	7,137,917	309	15,380
Crop-share	6,097	1,026,297	1,029,456	60	3,159
Livestock-share	18,159	3,849,631	3,854,832	137	5,201
Other	870	87,993	89,011	24	1,018
Unspecified	3,691	577,825	583,534	78	5,709
Missouri					
All tenants	46,389	6,923,657	7,013,739	2,035	90,082
Cash	7,959	874,611	888,800	337	14,189
Share-cash	11,189	2,195,589	2,217,872	491	22,283
Crop-share [1]	16,396	1,959,891	1,992,215	739	32,324
Livestock-share	3,809	1,014,066	1,020,348	136	6,282
Other	1,892	211,180	213,966	86	2,786
Unspecified	5,144	668,320	680,538	246	12,218
North Dakota					
All tenants	14,300	7,403,803	7,421,322	155	17,519
Cash	822	334,487	337,632	10	3,145
Share-cash	3,774	2,070,566	2,075,147	42	4,581
Crop-share	7,464	3,630,013	3,631,134	70	1,119
Livestock-share	1,301	990,971	992,671	13	1,700
Other	201	58,305	63,262	2	4,957
Unspecified	738	319,459	321,476	18	2,017
South Dakota					
All tenants	20,197	8,033,489	8,053,702	313	20,213
Cash	1,689	971,897	975,993	32	4,096
Share-cash	11,729	4,316,686	4,324,558	192	7,872
Crop-share	4,289	1,506,046	1,509,772	49	3,726
Livestock-share	1,366	840,086	840,879	9	793
Other	236	85,014	85,492	7	478
Unspecified	888	313,760	317,008	24	3,248

See footnote at end of table.

Table 24.—LAND RENTED FROM OTHERS AND LAND RENTED TO OTHERS, BY CLASS OF TENANTS, BY DIVISIONS AND STATES: CENSUS OF 1950—Continued

Region, division, State, and class of tenant	Number of farms	Land in farms (acres)	Land rented from others (acres)	Land rented to others	
				Farms reporting	Acres
WEST NORTH CENTRAL—Continued					
Nebraska					
All tenants	41,747	13,271,973	13,312,707	503	40,734
Cash	3,391	1,553,274	1,561,043	65	7,769
Share-cash	22,708	6,538,969	6,561,846	249	22,877
Crop-share	10,375	2,902,404	2,905,900	95	3,496
Livestock-share	2,508	1,454,626	1,455,154	32	528
Other	486	194,219	195,017	13	798
Unspecified	2,279	628,481	633,747	49	5,266
Kansas					
All tenants	39,232	13,514,072	13,573,112	821	59,040
Cash	4,233	1,041,256	1,052,237	230	10,981
Share-cash	17,457	6,085,119	6,109,462	280	24,343
Crop-share	12,470	4,769,918	4,782,026	156	12,108
Livestock-share	2,098	1,001,065	1,002,531	23	1,466
Other	537	81,706	84,165	35	2,459
Unspecified	2,437	535,008	542,691	97	7,683
SOUTH ATLANTIC					
Delaware					
All tenants	1,265	188,107	189,103	22	996
Cash	199	19,178	19,483	6	305
Share-cash	33	5,670	5,797	2	127
Crop-share	626	113,795	114,177	3	382
Livestock-share	45	8,177	8,177	.....	.....
Croppers	73	8,990	9,036	5	46
Other	57	3,697	3,747	3	50
Unspecified	232	28,600	28,686	3	86
Maryland					
All tenants	6,711	896,468	898,857	99	2,389
Cash	1,008	123,141	123,405	18	264
Share-cash	189	38,448	38,469	1	21
Crop-share	2,859	449,089	449,997	33	908
Livestock-share	322	65,716	65,718	2	2
Croppers	1,107	89,236	89,508	16	272
Other	274	21,763	21,890	6	127
Unspecified	952	109,075	109,870	23	795
District of Columbia					
All tenants	1	1	1	.....	.....
Cash	1	1	1	.....	.....
Share-cash	.....	.....	.....	.....	.....
Crop-share	.....	.....	.....	.....	.....
Livestock-share	.....	.....	.....	.....	.....
Croppers	.....	.....	.....	.....	.....
Other	.....	.....	.....	.....	.....
Unspecified	.....	.....	.....	.....	.....
Virginia					
All tenants	25,879	2,089,055	2,110,375	864	21,320
Cash	2,460	210,999	215,319	82	4,320
Share-cash	467	56,025	56,332	22	307
Crop-share	7,917	746,747	755,100	405	8,353
Livestock-share	834	157,835	158,203	23	368
Croppers	10,030	551,131	555,295	158	4,164
Other	987	81,305	82,164	38	859
Unspecified	3,184	285,013	287,962	136	2,949
West Virginia					
All tenants	8,353	806,223	809,693	134	3,470
Cash	3,346	278,649	280,381	59	1,732
Share-cash	148	16,269	16,576	4	307
Crop-share	763	100,453	100,523	5	70
Livestock-share	207	39,293	39,646	8	353
Croppers	625	79,487	79,592	4	105
Other	1,136	95,767	96,222	24	455
Unspecified	2,128	196,305	196,753	30	448
SOUTH ATLANTIC—Continued					
North Carolina					
All tenants	110,485	5,240,179	5,340,811	3,058	100,632
Cash	4,341	278,984	298,016	388	19,032
Share-cash	1,462	85,419	88,110	69	2,691
Crop-share	38,091	2,169,981	2,204,309	1,292	34,328
Livestock-share	714	64,486	66,515	51	2,029
Croppers	57,457	2,128,450	2,151,048	770	22,598
Other	1,640	95,138	99,452	128	4,314
Unspecified	6,780	417,721	433,361	360	15,640
South Carolina					
All tenants	63,186	2,805,390	2,865,575	1,530	60,185
Cash	8,308	522,308	546,718	603	24,410
Share-cash	1,190	56,321	57,736	46	1,415
Crop-share	18,411	901,093	911,788	326	10,695
Livestock-share	313	18,892	19,107	3	215
Croppers	29,478	966,968	974,458	238	7,490
Other	2,282	135,960	142,111	136	6,151
Unspecified	3,204	203,848	213,657	178	9,809
Georgia					
All tenants	84,820	6,463,390	6,598,890	2,532	135,500
Cash	14,276	1,426,377	1,482,724	970	56,347
Share-cash	608	79,745	84,440	50	4,695
Crop-share	17,906	1,403,244	1,425,233	535	21,989
Livestock-share	1,722	206,417	209,050	36	2,633
Croppers	41,194	2,490,519	2,506,291	388	15,772
Other	4,266	400,187	414,243	246	14,056
Unspecified	4,848	456,901	476,909	307	20,008
Florida					
All tenants	6,988	895,150	904,139	150	8,989
Cash	2,364	492,370	498,944	76	6,574
Share-cash	161	14,065	14,139	3	74
Crop-share	961	68,152	69,462	13	1,310
Livestock-share	120	24,369	24,497	5	128
Croppers	1,662	147,044	147,205	16	161
Other	641	56,150	56,604	18	454
Unspecified	1,079	93,000	93,288	19	288
EAST SOUTH CENTRAL					
Kentucky					
All tenants	49,112	3,680,769	3,705,736	1,280	24,967
Cash	3,553	258,005	261,858	151	3,853
Share-cash	1,656	127,813	128,264	50	451
Crop-share	14,951	1,147,052	1,152,966	303	5,914
Livestock-share	5,404	869,268	875,660	326	6,392
Croppers	16,391	724,706	727,824	164	3,118
Other	1,212	75,424	76,314	61	890
Unspecified	5,945	478,501	482,850	225	4,349
Tennessee					
All tenants	67,733	4,096,854	4,193,860	3,061	97,006
Cash	4,071	295,444	313,646	461	18,202
Share-cash	1,108	119,811	124,167	117	4,356
Crop-share	25,270	1,800,266	1,839,943	1,311	39,677
Livestock-share	1,867	300,556	307,131	228	6,575
Croppers	28,039	1,082,159	1,088,757	368	6,598
Other	1,894	126,142	128,883	221	2,741
Unspecified	5,484	372,476	391,333	355	18,857
Alabama					
All tenants	87,613	5,148,442	5,302,716	3,479	154,274
Cash	21,841	1,369,241	1,430,359	1,333	61,118
Share-cash	899	85,143	88,201	81	3,058
Crop-share	30,770	1,906,471	1,951,996	1,225	45,525
Livestock-share	756	87,032	89,036	35	2,004
Croppers	24,811	1,091,453	1,103,415	256	11,962
Other	4,052	256,148	269,004	246	12,856
Unspecified	4,484	352,954	370,705	303	17,751

See footnote at end of table.

Table 24.—LAND RENTED FROM OTHERS AND LAND RENTED TO OTHERS, BY CLASS OF TENANTS, BY DIVISIONS AND STATES: CENSUS OF 1950—Continued

Region, division, State, and class of tenant	Number of farms	Land in farms (acres)	Land rented from others (acres)	Land rented to others	
				Farms reporting	Acres
EAST SOUTH CENTRAL—Continued					
Mississippi					
All tenants	129,821	4,690,560	4,941,798	4,367	251,238
Cash	11,200	844,550	934,440	1,257	89,890
Share-cash	1,543	82,093	95,185	207	13,092
Crop-share	34,466	1,636,642	1,711,332	1,733	74,690
Livestock-share	402	35,402	37,525	25	2,123
Croppers	74,617	1,606,775	1,635,664	499	28,889
Other	3,425	215,129	227,411	270	12,282
Unspecified	4,168	269,969	300,241	376	30,272
WEST SOUTH CENTRAL					
Arkansas					
All tenants	68,602	4,227,073	4,416,004	3,481	188,931
Cash	6,556	597,461	651,856	702	54,395
Share-cash	5,019	418,776	456,466	760	37,690
Crop-share	21,467	1,786,791	1,844,539	1,323	57,748
Livestock-share	495	94,472	96,656	42	2,184
Croppers	28,576	760,151	775,088	278	14,937
Other	1,730	131,586	132,666	57	1,080
Unspecified	4,759	437,836	458,733	319	20,897
Louiriana					
All tenants	49,199	2,345,247	2,401,702	1,111	56,455
Cash	5,789	453,142	468,786	293	15,644
Share-cash	710	67,264	70,015	46	2,751
Crop-share	21,762	1,101,253	1,122,006	477	20,753
Livestock-share	222	21,910	22,211	4	301
Croppers	15,927	391,812	395,152	84	3,340
Other	1,925	114,222	118,651	85	4,429
Unspecified	2,864	195,644	204,881	122	9,237
Oklahoma					
All tenants	44,727	9,115,098	9,207,388	1,651	92,290
Cash	12,876	2,196,499	2,239,559	743	43,060
Share-cash	7,005	2,082,755	2,097,627	193	14,872
Crop-share	16,249	3,206,096	3,222,933	404	16,837
Livestock-share	896	348,584	350,836	23	2,252
Croppers	1,915	400,456	403,713	44	3,257
Other	1,443	139,939	142,628	66	2,689
Unspecified	4,343	740,769	750,092	178	9,323
Texas					
All tenants	100,827	28,556,817	28,896,672	3,346	339,855
Cash	17,666	11,893,382	12,048,763	1,013	155,381
Share-cash	7,825	2,325,234	2,355,137	338	29,903
Crop-share	45,856	8,870,024	8,938,932	1,187	68,908
Livestock-share	1,702	803,044	811,947	85	8,903
Croppers	14,863	1,646,811	1,655,145	147	8,334
Other	3,839	716,455	732,265	162	15,810
Unspecified	9,076	2,301,867	2,354,483	414	52,616
MOUNTAIN					
Montana					
All tenants	5,155	5,170,899	5,187,719	53	16,820
Cash	930	1,210,637	1,217,635	14	6,998
Share-cash	611	739,814	742,489	12	2,675
Crop-share	2,493	1,853,063	1,859,393	15	6,330
Livestock-share	506	931,682	931,898	4	216
Other	241	152,587	152,856	4	269
Unspecified	374	283,116	283,448	4	332
Idaho					
All tenants	7,283	1,538,360	1,543,405	63	5,045
Cash	1,019	223,542	224,869	17	1,327
Share-cash	1,016	204,696	205,145	8	449
Crop-share	3,613	715,976	716,722	18	746
Livestock-share	738	216,625	216,888	5	263
Other	222	22,495	22,886	7	391
Unspecified	675	155,026	156,895	8	1,869
Wyoming					
All tenants	2,143	2,060,467	2,070,378	32	9,911
Cash	534	1,033,083	1,036,442	16	3,359
Share-cash	230	192,375	196,315	2	3,940
Crop-share	963	335,296	336,183	7	887
Livestock-share	172	288,675	289,261	3	586
Other	84	104,178	104,558	3	380
Unspecified	160	106,860	107,619	1	759
MOUNTAIN—Continued					
Colorado					
All tenants	10,375	4,523,407	4,547,671	146	24,264
Cash	1,342	772,859	783,741	31	10,882
Share-cash	1,034	586,018	588,616	17	2,598
Crop-share	6,033	2,238,565	2,245,109	62	6,544
Livestock-share	868	556,418	558,211	14	1,793
Other	391	153,391	154,072	10	681
Unspecified	707	216,156	217,922	12	1,766
New Mexico					
All tenants	3,057	2,988,501	3,004,602	52	16,101
Cash	609	1,797,290	1,807,269	22	9,979
Share-cash	170	118,355	119,144	4	789
Crop-share	1,651	506,674	507,043	12	369
Livestock-share	125	147,109	147,262	3	153
Other	130	227,143	228,386	5	1,243
Unspecified	372	191,930	195,498	6	3,568
Arizona					
All tenants	1,236	891,769	891,869	2	100
Cash	507	414,722	414,802	1	80
Share-cash	53	22,302	22,302	.....	.....
Crop-share	294	105,845	105,845	.....	.....
Livestock-share	57	22,580	22,580	.....	.....
Other	95	152,606	152,606	.....	.....
Unspecified	230	173,714	173,734	1	20
Utah					
All tenants	1,755	354,751	363,558	27	8,807
Cash	493	122,399	130,301	9	7,902
Share-cash	133	33,333	33,336	1	3
Crop-share	578	106,519	106,834	8	315
Livestock-share	160	45,457	45,532	4	75
Other	103	8,344	8,358	1	14
Unspecified	288	38,699	39,197	4	498
Nevada					
All tenants	234	205,463	206,278	2	815
Cash	89	130,105	130,920	2	815
Share-cash	10	4,489	4,489	.....	.....
Crop-share	42	14,466	14,466	.....	.....
Livestock-share	26	14,287	14,287	.....	.....
Other	13	11,373	11,373	.....	.....
Unspecified	54	30,743	30,743	.....	.....
PACIFIC					
Washington					
All tenants	6,719	2,774,194	2,782,050	82	7,856
Cash	2,473	384,651	387,411	32	2,760
Share-cash	477	352,588	353,476	4	888
Crop-share	2,023	1,567,473	1,568,038	17	565
Livestock-share	355	285,932	285,979	3	47
Other	425	40,652	41,370	6	718
Unspecified	966	142,898	145,776	20	2,878
Oregon					
All tenants	5,203	1,679,392	1,691,549	91	12,157
Cash	1,650	373,531	379,171	39	5,640
Share-cash	487	226,803	231,902	13	5,099
Crop-share	1,272	557,408	557,877	12	469
Livestock-share	529	340,196	340,449	3	253
Other	414	38,079	38,356	12	277
Unspecified	851	143,375	143,794	12	419
California					
All tenants	16,300	4,553,118	4,612,303	276	59,185
Cash	7,511	2,461,795	2,496,572	144	34,777
Share-cash	972	472,040	479,685	26	7,645
Crop-share	3,568	785,369	788,508	34	3,139
Livestock-share	714	236,730	236,874	5	144
Other	830	96,655	97,573	14	918
Unspecified	2,705	500,529	513,091	53	12,562

[1]See text.

Table 25.—PART OWNERS AND TENANTS RELATED TO LANDLORD, 1950 AND 1930; AND PART OWNERS AND TENANTS WITH LANDLORD LIVING ON A FARM, 1950; BY CLASS OF TENANT, WITH COLOR FOR THE MAJOR GEOGRAPHIC REGIONS AND THE SOUTHERN STATES; BY DIVISIONS AND STATES

[Data in italics are based on reports for only a sample of farms. See text]

Region, division, State, and tenure	Total		Operators by relationship to landlord						Operators with landlord living on a farm, 1950	
			Related to landlord				Not related to landlord and not reporting (number)			
			Number		Percent of total				Number	Percent of total
	1950	1930	1950	1930	1950	1930	1950	1930		
UNITED STATES										
Part owners and tenants	*2,264,614*	3,321,115	*528,395*	(*)	*23.3*	(*)	*1,736,219*	(*)	*946,424*	*41.8*
All tenants	1,444,129	2,664,365	314,018	510,590	21.7	19.2	1,130,111	2,153,775	614,872	42.6
Cash	212,790	489,210	43,836	95,804	20.6	19.6	168,954	393,406	63,658	29.9
Share-cash	193,109		52,574		27.2		140,535		50,288	26.0
Share	535,017		148,016		27.7		387,001		229,083	42.8
Crop-share	419,740		101,144		24.1		318,596		189,967	45.3
Livestock-share	115,277	2,175,155	46,872	414,786	40.7	19.1	68,405	1,760,369	39,116	33.9
Croppers[1] (South only)	346,765		38,238		11.0		308,527		228,643	65.9
Other and unspecified	156,448		31,354		20.0		125,094		43,200	27.6
Other	48,071		20,571		42.8		27,500		18,871	39.3
Unspecified	108,377		10,783		9.9		97,594		24,329	22.4
White part owners and tenants	*1,842,728*	2,567,024	*499,116*	(*)	*27.1*	(*)	*1,343,612*	(*)	*713,214*	*38.7*
All tenants	1,072,492	1,954,137	292,569	(*)	27.3	(*)	779,923	(*)	404,350	37.7
Cash	171,375	387,834	40,738	(*)	23.8	(*)	130,637	(*)	47,962	28.0
Share-cash	187,114		52,148	(*)	27.9	(*)	134,966	(*)	47,586	25.4
Share	434,855		140,972	(*)	32.4	(*)	293,883	(*)	178,734	41.1
Crop-share	321,413		94,254	(*)	29.3	(*)	227,159	(*)	140,399	43.7
Livestock-share	113,442	1,566,303	46,718	(*)	41.2	(*)	66,724	(*)	38,335	33.8
Croppers[1] (South only)	148,708		31,001	(*)	20.8	(*)	117,707	(*)	95,996	64.6
Other and unspecified	130,440		27,710	(*)	21.2	(*)	102,730	(*)	34,072	26.1
Other	36,333		17,827	(*)	49.1	(*)	18,506	(*)	14,025	38.6
Unspecified	94,107		9,883	(*)	10.5	(*)	84,224	(*)	20,047	21.3
Nonwhite part owners and tenants	*421,886*	754,091	*29,279*	(*)	*6.9*	(*)	*392,607*	(*)	*233,210*	*55.3*
All tenants	371,637	710,228	21,449	(*)	5.8	(*)	350,188	(*)	210,522	56.6
Cash	41,415	101,376	3,098	(*)	7.5	(*)	38,317	(*)	15,696	37.9
Share-cash	5,995		426	(*)	7.1	(*)	5,569	(*)	2,702	45.1
Share	100,162		7,044	(*)	7.0	(*)	93,118	(*)	50,349	50.3
Crop-share	98,327		6,890	(*)	7.0	(*)	91,437	(*)	49,568	50.4
Livestock-share	1,835	608,852	154	(*)	8.4	(*)	1,681	(*)	781	42.6
Croppers[1] (South only)	198,057		7,237	(*)	3.7	(*)	190,820	(*)	132,647	67.0
Other and unspecified	26,008		3,644	(*)	14.0	(*)	22,364	(*)	9,128	35.1
Other	11,738		2,744	(*)	23.4	(*)	8,994	(*)	4,846	41.3
Unspecified	14,270		900	(*)	6.3	(*)	13,370	(*)	4,282	30.0
THE NORTH										
Part owners and tenants	*897,303*	1,122,769	*283,547*	(*)	*31.6*	(*)	*613,756*	(*)	*308,448*	*34.4*
All tenants	479,347	768,486	164,043	227,289	34.2	29.6	315,304	541,197	142,913	29.8
Cash	75,778	210,659	25,254	61,877	33.3	29.4	50,524	148,782	20,984	27.7
Share-cash	157,893		44,682		28.3		113,211		38,006	24.1
Share	193,891		81,687		42.1		112,204		70,888	36.6
Crop-share	98,885		40,873		41.3		58,012		39,383	39.8
Livestock-share	95,006	557,827	40,814	165,412	43.0	29.7	54,192	392,415	31,505	33.2
Other and unspecified	51,785		12,420		24.0		39,365		13,035	25.2
Other	14,320		7,824		54.6		6,496		5,720	40.0
Unspecified	37,465		4,596		12.3		32,869		7,315	19.5
White part owners and tenants	*892,358*	1,113,822	*282,998*	(*)	*31.7*	(*)	*609,360*	(*)	*306,540*	*34.4*
All tenants	476,112	761,027	163,751	(*)	34.4	(*)	312,361	(*)	141,377	29.7
Cash	75,368	209,704	25,203	(*)	33.4	(*)	50,165	(*)	20,928	27.8
Share-cash	157,686		46,649	(*)	28.3	(*)	113,037	(*)	37,945	24.1
Share	191,632		81,531	(*)	42.5	(*)	110,101	(*)	69,538	36.3
Crop-share	96,710		40,735	(*)	42.1	(*)	55,975	(*)	38,065	39.4
Livestock-share	94,922	551,323	40,796	(*)	43.0	(*)	54,126	(*)	31,473	33.2
Other and unspecified	51,426		12,368	(*)	24.1	(*)	39,058	(*)	12,966	25.2
Other	14,230		7,797	(*)	54.8	(*)	6,433	(*)	5,702	40.1
Unspecified	37,196		4,571	(*)	12.3	(*)	32,625	(*)	7,264	19.5
Nonwhite part owners and tenants	*4,945*	8,947	*549*	(*)	*11.1*	(*)	*4,396*	(*)	*1,908*	*38.6*
All tenants	3,235	7,459	292	(*)	9.0	(*)	2,943	(*)	1,536	47.5
Cash	410	955	51	(*)	12.4	(*)	359	(*)	56	13.7
Share-cash	207		33	(*)	15.9	(*)	174	(*)	61	29.5
Share	2,259		156	(*)	6.9	(*)	2,103	(*)	1,350	59.8
Crop-share	2,175		138	(*)	6.3	(*)	2,037	(*)	1,318	60.6
Livestock-share	84	6,504	18	(*)	21.4	(*)	66	(*)	32	38.1
Other and unspecified	359		52	(*)	14.5	(*)	307	(*)	69	19.2
Other	90		27	(*)	30.0	(*)	63	(*)	18	20.0
Unspecified	269		25	(*)	9.3	(*)	244	(*)	51	19.0
THE SOUTH										
Part owners and tenants	*1,227,174*	2,015,775	*210,246*	(*)	*17.2*	(*)	*1,012,928*	(*)	*596,938*	*48.8*
All tenants	905,322	1,790,783	133,755	265,411	14.8	14.8	771,567	1,525,372	453,493	50.1
Cash	119,855	238,032	15,356	28,649	12.8	12.0	104,499	209,383	37,777	31.5
Share-cash	30,023		6,288		20.9		23,735		10,637	35.4
Share	314,346		56,832		18.1		257,514		148,457	47.2
Crop-share	298,325		52,762		17.7		245,563		142,462	47.8
Livestock-share	16,021	1,552,751	4,070	236,762	25.4	15.2	11,951	1,315,989	5,995	37.4
Croppers	346,765		38,238		11.0		308,527		228,643	65.9
Other and unspecified	94,333		17,041		18.1		77,292		27,979	29.7
Other	30,803		11,432		37.1		19,371		12,239	39.7
Unspecified	63,530		5,609		8.8		57,921		15,740	24.8

See footnotes at end of table.

Table 25.—PART OWNERS AND TENANTS RELATED TO LANDLORD, 1950 AND 1930; AND PART OWNERS AND TENANTS WITH LANDLORD LIVING ON A FARM, 1950; BY CLASS OF TENANT, WITH COLOR FOR THE MAJOR GEOGRAPHIC REGIONS AND THE SOUTHERN STATES; BY DIVISIONS AND STATES—Continued

[Data in italics are based on reports for only a sample of farms. See text]

Region, division, State, and tenure	Total		Operators by relationship to landlord						Operators with landlord living on a farm, 1950	
			Related to landlord				Not related to landlord and not reporting (number)			
			Number		Percent of total				Number	Percent of total
	1950	1930	1950	1930	1950	1930	1950	1930		
THE SOUTH—Continued										
White part owners and tenants	*810,814*	1,275,413	*181,904*	(*)	*22.4*	(*)	*628,910*	(*)	*367,000*	*45.3*
All tenants	539,817	1,091,944	112,823	(*)	20.9	(*)	426,994	(*)	245,345	45.4
Cash	80,293	140,112	12,387	(*)	15.4	(*)	67,906	(*)	22,540	28.1
Share-cash	24,367		5,906	(*)	24.2	(*)	18,461	(*)	8,051	33.0
Share	217,149		49,999	(*)	23.0	(*)	167,150	(*)	99,744	45.9
Crop-share	202,864		46,060	(*)	22.7	(*)	156,804	(*)	94,496	46.6
Livestock-share	14,285	951,832	3,939	(*)	27.6	(*)	10,346	(*)	5,248	36.7
Croppers	148,708		31,001	(*)	20.8	(*)	117,707	(*)	95,996	64.6
Other and unspecified	69,300		13,530	(*)	19.5	(*)	55,770	(*)	19,014	27.4
Other	19,361		8,771	(*)	45.3	(*)	10,590	(*)	7,435	38.4
Unspecified	49,939		4,759	(*)	9.5	(*)	45,180	(*)	11,579	23.2
Nonwhite part owners and tenants	*412,360*	740,362	*28,342*	(*)	*6.9*	(*)	*384,018*	(*)	*229,938*	*55.8*
All tenants	365,505	698,839	20,932	(*)	5.7	(*)	344,573	(*)	208,148	56.9
Cash	39,562	97,920	2,969	(*)	7.5	(*)	36,593	(*)	15,237	38.5
Share-cash	5,656		382	(*)	6.8	(*)	5,274	(*)	2,586	45.7
Share	97,197		6,833	(*)	7.0	(*)	90,364	(*)	48,713	50.1
Crop-share	95,461		6,702	(*)	7.0	(*)	88,759	(*)	47,966	50.2
Livestock-share	1,736	600,919	131	(*)	7.5	(*)	1,605	(*)	747	43.0
Croppers	198,057		7,237	(*)	3.7	(*)	190,820	(*)	132,647	67.0
Other and unspecified	25,033		3,511	(*)	14.0	(*)	21,522	(*)	8,965	35.8
Other	11,442		2,661	(*)	23.3	(*)	8,781	(*)	4,804	42.0
Unspecified	13,591		850	(*)	6.3	(*)	12,741	(*)	4,161	30.6
THE WEST										
Part owners and tenants	*144,137*	182,571	*34,602*	(*)	*24.0*	(*)	*109,535*	(*)	*41,038*	*28.5*
All tenants	59,460	105,096	16,210	17,890	27.3	17.0	43,250	87,206	18,466	31.1
Cash	17,157	40,519	3,226	5,278	18.8	13.0	13,931	35,241	4,897	28.5
Share-cash	5,193		1,604		30.9		3,589		1,645	31.7
Share	26,780		9,497		35.5		17,283		9,738	36.4
Crop-share	22,530		7,509		33.3		15,021		8,122	36.0
Livestock-share	4,250	64,577	1,988	12,612	46.8	19.5	2,262	51,965	1,616	38.0
Other and unspecified	10,330		1,883		18.2		8,447		2,186	21.2
Other	2,948		1,315		44.6		1,633		912	30.9
Unspecified	7,382		568		7.7		6,814		1,274	17.3
White part owners and tenants	*139,556*	177,789	*34,214*	(*)	*24.5*	(*)	*105,342*	(*)	*39,674*	*28.4*
All tenants	56,563	101,166	15,985	(*)	28.3	(*)	40,578	(*)	17,628	31.2
Cash	15,714	38,018	3,148	(*)	20.0	(*)	12,566	(*)	4,494	28.6
Share-cash	5,061		1,593	(*)	31.5	(*)	3,468	(*)	1,590	31.4
Share	26,074		9,442	(*)	36.2	(*)	16,632	(*)	9,452	36.3
Crop-share	21,839		7,459	(*)	34.2	(*)	14,380	(*)	7,838	35.9
Livestock-share	4,235	63,148	1,983	(*)	46.8	(*)	2,252	(*)	1,614	38.1
Other and unspecified	9,714		1,802	(*)	18.6	(*)	7,912	(*)	2,092	21.5
Other	2,742		1,259	(*)	45.9	(*)	1,483	(*)	888	32.4
Unspecified	6,972		543	(*)	7.8	(*)	6,429	(*)	1,204	17.3
Nonwhite part owners and tenants	*4,581*	4,782	*388*	(*)	*8.5*	(*)	*4,199*	(*)	*1,364*	*29.8*
All tenants	2,897	3,930	225	(*)	7.8	(*)	2,672	(*)	838	28.9
Cash	1,443	2,501	78	(*)	5.4	(*)	1,365	(*)	403	27.9
Share-cash	132		11	(*)	8.3	(*)	121	(*)	55	41.7
Share	706		55	(*)	7.8	(*)	651	(*)	286	40.5
Crop-share	691		50	(*)	7.2	(*)	641	(*)	284	41.1
Livestock-share	15	1,429	5	(*)	33.3	(*)	10	(*)	2	13.3
Other and unspecified	616		81	(*)	13.1	(*)	535	(*)	94	15.3
Other	206		56	(*)	27.2	(*)	150	(*)	24	11.7
Unspecified	410		25	(*)	6.1	(*)	385	(*)	70	17.1
GEOGRAPHIC DIVISIONS										
NEW ENGLAND										
Part owners and tenants	*15,444*	14,689	*2,508*	(*)	*16.2*	(*)	*12,936*	(*)	*6,193*	*40.1*
All tenants	3,779	7,885	1,167	2,149	30.9	27.3	2,612	5,736	1,265	33.5
Cash	1,578	5,338	472	1,381	29.9	25.9	1,106	3,957	573	36.3
Share-cash	81		42		51.9		39		44	54.3
Share	289		111		38.4		178		123	42.6
Crop-share	72		30		41.7		42		28	38.9
Livestock-share	217	2,547	81	768	37.3	30.2	136	1,779	95	43.8
Other and unspecified	1,831		542		29.6		1,289		525	28.7
Other	842		422		50.1		420		347	41.2
Unspecified	989		120		12.1		869		178	18.0
White part owners and tenants	*15,429*	14,663	*2,508*	(*)	*16.3*	(*)	*12,921*	(*)	*6,188*	*40.1*
All tenants	3,775	7,868	1,167	(*)	30.9	(*)	2,608	(*)	1,265	33.5
Cash	1,576	5,326	472	(*)	29.9	(*)	1,104	(*)	573	36.4
Share-cash	81		42	(*)	51.9	(*)	39	(*)	44	54.3
Share	288		111	(*)	38.5	(*)	177	(*)	123	42.7
Crop-share	71		30	(*)	42.3	(*)	41	(*)	28	39.4
Livestock-share	217	2,542	81	(*)	37.3	(*)	136	(*)	95	43.8
Other and unspecified	1,830		542	(*)	29.6	(*)	1,288	(*)	525	28.7
Other	842		422	(*)	50.1	(*)	420	(*)	347	41.2
Unspecified	988		120	(*)	12.1	(*)	868	(*)	178	18.0
Nonwhite part owners and tenants	*15*	26	.....	(*)	.....	(*)	*15*	(*)	*5*	*33.3*
All tenants	4	17	.....	(*)	.....	(*)	4	(*)	.....	.....
Cash	2	12	.....	(*)	.....	(*)	2	(*)	.....	.....
Share-cash	.....		.....	(*)	.....	(*)	.....	(*)	.....	.....
Share	1		.....	(*)	.....	(*)	1	(*)	.....	.....
Crop-share	1		.....	(*)	.....	(*)	1	(*)	.....	.....
Livestock-share	.....	5	.....	(*)	.....	(*)	.....	(*)	.....	.....
Other and unspecified	1		.....	(*)	.....	(*)	1	(*)	.....	.....
Other	.....		.....	(*)	.....	(*)	.....	(*)	.....	.....
Unspecified	1		.....	(*)	.....	(*)	1	(*)	.....	.....

See footnotes at end of table.

Table 25.—PART OWNERS AND TENANTS RELATED TO LANDLORD, 1950 AND 1930; AND PART OWNERS AND TENANTS WITH LANDLORD LIVING ON A FARM, 1950; BY CLASS OF TENANT, WITH COLOR FOR THE MAJOR GEOGRAPHIC REGIONS AND THE SOUTHERN STATES; BY DIVISIONS AND STATES—Continued

[Data in italics are based on reports for only a sample of farms. See text]

Region, division, State, and tenure	Total		Operators by relationship to landlord: Related to landlord — Number		Related to landlord — Percent of total		Not related to landlord and not reporting (number)		Operators with landlord living on a farm, 1950 — Number	Operators with landlord living on a farm, 1950 — Percent of total
	1950	1930	1950	1930	1950	1930	1950	1930		
GEOGRAPHIC DIVISIONS—Continued										
MIDDLE ATLANTIC										
Part owners and tenants	*61,580*	73,357	*12,878*	(*)	*20.9*	(*)	*48,702*	(*)	*27,486*	*44.6*
All tenants	23,309	52,455	7,393	15,093	31.7	28.8	15,916	37,362	7,912	33.9
Cash	7,979	20,875	2,398	5,695	30.1	27.3	5,581	15,180	2,889	36.2
Share-cash	856		409		47.8		447		411	48.0
Share	7,742		2,660		34.4		5,082		2,715	35.1
Crop-share	5,161		1,750		33.9		3,411		1,755	34.0
Livestock-share	2,581	31,580	910	9,398	35.3	29.8	1,671	22,182	960	37.2
Other and unspecified	6,732		1,926		28.6		4,806		1,897	28.2
Other	2,554		1,473		57.7		1,081		1,117	43.7
Unspecified	4,178		453		10.8		3,725		780	18.7
White part owners and tenants	*61,415*	72,993	*12,858*	(*)	*20.9*	(*)	*48,557*	(*)	*27,431*	*44.7*
All tenants	23,213	52,153	7,385	(*)	31.8	(*)	15,828	(*)	7,897	34.0
Cash	7,933	20,751	2,395	(*)	30.2	(*)	5,538	(*)	2,878	36.3
Share-cash	855		409	(*)	47.8	(*)	446	(*)	411	48.1
Share	7,722		2,656	(*)	34.4	(*)	5,066	(*)	2,714	35.1
Crop-share	5,148		1,748	(*)	34.0	(*)	3,400	(*)	1,754	34.1
Livestock-share	2,574	31,402	908	(*)	35.3	(*)	1,666	(*)	960	37.3
Other and unspecified	6,703		1,925	(*)	28.7	(*)	4,778	(*)	1,894	28.3
Other	2,544		1,472	(*)	57.9	(*)	1,072	(*)	1,115	43.8
Unspecified	4,159		453	(*)	10.9	(*)	3,706	(*)	779	18.7
Nonwhite part owners and tenants	*165*	364	*20*	(*)	*12.1*	(*)	*145*	(*)	*55*	*33.3*
All tenants	96	302	8	(*)	8.3	(*)	88	(*)	15	15.6
Cash	46	124	3	(*)	6.5	(*)	43	(*)	11	23.9
Share-cash	1		.....	(*)	.....	(*)	1	(*)	.....	.....
Share	20		4	(*)	20.0	(*)	16	(*)	1	5.0
Crop-share	13		2	(*)	15.4	(*)	11	(*)	1	7.7
Livestock-share	7	178	2	(*)	28.6	(*)	5	(*)	.....	.....
Other and unspecified	29		1	(*)	3.4	(*)	28	(*)	3	10.3
Other	10		1	(*)	10.0	(*)	9	(*)	2	20.0
Unspecified	19		.....	(*)	.....	(*)	19	(*)	1	5.3
EAST NORTH CENTRAL										
Part owners and tenants	*321,419*	387,209	*102,385*	(*)	*31.9*	(*)	*219,034*	(*)	*124,167*	*38.6*
All tenants	175,462	263,977	60,133	80,256	34.3	30.4	115,329	183,721	55,045	31.4
Cash	25,635	62,846	8,744	19,032	34.1	30.3	16,891	43,814	7,309	28.5
Share-cash	40,395		11,008		27.3		29,387		10,035	24.8
Share	88,749		35,399		39.9		53,350		32,487	36.6
Crop-share	31,548		12,847		40.7		18,701		13,014	41.3
Livestock-share	57,201	201,131	22,552	61,224	39.4	30.4	34,649	139,907	19,473	34.0
Other and unspecified	20,683		4,982		24.1		15,701		5,214	25.2
Other	5,708		3,210		56.2		2,498		2,203	38.6
Unspecified	14,975		1,772		11.8		13,203		3,011	20.1
White part owners and tenants	*320,493*	385,538	*102,255*	(*)	*31.9*	(*)	*218,238*	(*)	*123,902*	*38.7*
All tenants	174,990	262,768	60,047	(*)	34.3	(*)	114,943	(*)	54,937	31.4
Cash	25,538	62,566	8,731	(*)	34.2	(*)	16,807	(*)	7,294	28.6
Share-cash	40,359		10,999	(*)	27.3	(*)	29,360	(*)	10,024	24.8
Share	88,537		35,357	(*)	39.9	(*)	53,180	(*)	32,424	36.6
Crop-share	31,388		12,816	(*)	40.8	(*)	18,572	(*)	12,973	41.3
Livestock-share	57,149	200,202	22,541	(*)	39.4	(*)	34,608	(*)	19,451	34.0
Other and unspecified	20,556		4,960	(*)	24.1	(*)	15,596	(*)	5,195	25.3
Other	5,669		3,195	(*)	56.4	(*)	2,474	(*)	2,194	38.7
Unspecified	14,887		1,765	(*)	11.9	(*)	13,122	(*)	3,001	20.2
Nonwhite part owners and tenants	*926*	1,671	*130*	(*)	*14.0*	(*)	*796*	(*)	*265*	*28.6*
All tenants	472	1,209	86	(*)	18.2	(*)	386	(*)	108	22.9
Cash	97	280	13	(*)	13.4	(*)	84	(*)	15	15.5
Share-cash	36		9	(*)	25.0	(*)	27	(*)	11	30.6
Share	212		42	(*)	19.8	(*)	170	(*)	63	29.7
Crop-share	160		31	(*)	19.4	(*)	129	(*)	41	25.6
Livestock-share	52	929	11	(*)	21.2	(*)	41	(*)	22	42.3
Other and unspecified	127		22	(*)	17.3	(*)	105	(*)	19	15.0
Other	39		15	(*)	38.5	(*)	24	(*)	9	23.1
Unspecified	88		7	(*)	8.0	(*)	81	(*)	10	11.4
WEST NORTH CENTRAL										
Part owners and tenants	*498,860*	647,514	*165,776*	(*)	*33.2*	(*)	*333,084*	(*)	*150,602*	*30.2*
All tenants	276,797	444,169	95,350	129,791	34.4	29.2	181,447	314,378	78,691	28.4
Cash	40,586	121,600	13,640	35,769	33.6	29.4	26,946	85,831	10,213	25.2
Share-cash	116,561		33,223		28.5		83,338		27,516	23.6
Share	97,111		43,517		44.8		53,594		35,563	36.6
Crop-share	62,104		26,246		42.3		35,858		24,586	39.6
Livestock-share	35,007	322,569	17,271	94,022	49.3	29.1	17,736	228,547	10,977	31.4
Other and unspecified	22,539		4,970		22.1		17,569		5,399	24.0
Other	5,216		2,719		52.1		2,497		2,053	39.4
Unspecified	17,323		2,251		13.0		15,072		3,346	19.3

See footnotes at end of table.

Table 25.—PART OWNERS AND TENANTS RELATED TO LANDLORD, 1950 AND 1930; AND PART OWNERS AND TENANTS WITH LANDLORD LIVING ON A FARM, 1950; BY CLASS OF TENANT, WITH COLOR FOR THE MAJOR GEOGRAPHIC REGIONS AND THE SOUTHERN STATES; BY DIVISIONS AND STATES—Continued

[Data in italics are based on reports for only a sample of farms. See text]

Region, division, State, and tenure	Total		Operators by relationship to landlord						Operators with landlord living on a farm, 1950	
			Related to landlord				Not related to landlord and not reporting (number)			
			Number		Percent of total				Number	Percent of total
	1950	1930	1950	1930	1950	1930	1950	1930		
GEOGRAPHIC DIVISIONS—Continued										
WEST NORTH CENTRAL—Continued										
White part owners and tenants	*495,021*	640,628	*165,377*	(*)	*33.4*	(*)	*329,644*	(*)	*149,019*	*30.1*
All tenants	274,134	438,238	95,152	(*)	34.7	(*)	178,982	(*)	77,278	28.2
Cash	40,321	121,061	13,605	(*)	33.7	(*)	26,716	(*)	10,183	25.3
Share-cash	116,391		33,199	(*)	28.5	(*)	83,192	(*)	27,466	23.6
Share	95,085		43,407	(*)	45.7	(*)	51,678	(*)	34,277	36.0
Crop-share	60,103		26,141	(*)	43.5	(*)	33,962	(*)	23,310	38.8
Livestock-share	34,982	317,177	17,266	(*)	49.4	(*)	17,716	(*)	10,967	31.4
Other and unspecified	22,337		4,941	(*)	22.1	(*)	17,396	(*)	5,352	24.0
Other	5,175		2,708	(*)	52.3	(*)	2,467	(*)	2,046	39.5
Unspecified	17,162		2,233	(*)	13.0	(*)	14,929	(*)	3,306	19.3
Nonwhite part owners and tenants	*3,839*	6,886	*399*	(*)	*10.4*	(*)	*3,440*	(*)	*1,583*	*41.2*
All tenants	2,663	5,931	198	(*)	7.4	(*)	2,465	(*)	1,413	53.1
Cash	265	539	35	(*)	13.2	(*)	230	(*)	30	11.3
Share-cash	170		24	(*)	14.1	(*)	146	(*)	50	29.4
Share	2,026		110	(*)	5.4	(*)	1,916	(*)	1,286	63.5
Crop-share	2,001		105	(*)	5.2	(*)	1,896	(*)	1,276	63.8
Livestock-share	25	5,392	5	(*)	20.0	(*)	20	(*)	10	40.0
Other and unspecified	202		29	(*)	14.4	(*)	173	(*)	47	23.3
Other	41		11	(*)	26.8	(*)	30	(*)	7	17.1
Unspecified	161		18	(*)	11.2	(*)	143	(*)	40	24.8
SOUTH ATLANTIC										
Part owners and tenants	*405,247*	582,404	*62,588*	(*)	*15.4*	(*)	*342,659*	(*)	*205,720*	*50.8*
All tenants	307,688	509,574	41,815	72,266	13.6	14.2	265,873	437,308	158,050	51.4
Cash	36,303	78,799	4,859	11,440	13.4	14.5	31,444	67,359	11,592	31.9
Share-cash	4,258		744		17.5		3,514		1,946	45.7
Share	91,811		12,964		14.1		78,847		43,837	47.7
Crop-share	87,534		12,141		13.9		75,393		*42,166*	*48.2*
Livestock-share	4,277		823		19.2		3,454		1,671	39.1
Croppers	141,626	430,775	17,609	60,826	12.4	14.1	124,017	369,949	90,662	64.0
Other and unspecified	33,690		5,639		16.7		28,051		10,013	29.7
Other	11,283		3,827		33.9		*7,456*		*4,304*	*38.1*
Unspecified	22,407		1,812		8.1		20,595		5,709	25.5
White part owners and tenants	*244,130*	345,218	*52,203*	(*)	*21.4*	(*)	*191,927*	(*)	*117,902*	*48.3*
All tenants	167,263	292,177	34,463	(*)	20.6	(*)	132,800	(*)	80,091	47.9
Cash	22,906	49,472	3,782	(*)	16.5	(*)	19,124	(*)	7,102	31.0
Share-cash	2,615		621	(*)	23.7	(*)	1,994	(*)	1,200	45.9
Share	56,502		10,889	(*)	19.3	(*)	45,613	(*)	26,753	47.3
Crop-share	53,173		10,131	(*)	19.1	(*)	43,042	(*)	*25,463*	*47.9*
Livestock-share	3,329	242,705	758	(*)	22.8	(*)	2,571	(*)	1,290	38.8
Croppers	62,356		14,624	(*)	23.5	(*)	47,732	(*)	38,557	61.8
Other and unspecified	22,884		4,547	(*)	19.9	(*)	18,337	(*)	6,479	28.3
Other	6,664		3,048	(*)	45.7	(*)	3,616	(*)	2,654	*39.8*
Unspecified	16,220		1,499	(*)	9.2	(*)	14,721	(*)	3,825	23.6
Nonwhite part owners and tenants	*161,117*	237,186	*10,385*	(*)	*6.4*	(*)	*150,732*	(*)	*87,818*	*54.5*
All tenants	140,425	217,397	7,352	(*)	5.2	(*)	133,073	(*)	*77,959*	*55.5*
Cash	13,397	29,327	1,077	(*)	8.0	(*)	12,320	(*)	4,490	33.5
Share-cash	1,643		123	(*)	7.5	(*)	1,520	(*)	746	45.4
Share	35,309		2,075	(*)	5.9	(*)	33,234	(*)	17,084	48.4
Crop-share	34,361		2,010	(*)	5.8	(*)	32,351	(*)	16,703	*48.6*
Livestock-share	948	188,070	65	(*)	6.9	(*)	883	(*)	381	40.2
Croppers	79,270		2,985	(*)	3.8	(*)	76,285	(*)	52,105	65.7
Other and unspecified	10,806		1,092	(*)	10.1	(*)	9,714	(*)	3,534	32.7
Other	4,619		779	(*)	16.9	(*)	3,840	(*)	1,650	35.7
Unspecified	6,187		313	(*)	5.1	(*)	5,874	(*)	1,884	30.5
EAST SOUTH CENTRAL										
Part owners and tenants	*428,157*	661,732	*66,628*	(*)	*15.6*	(*)	*361,529*	(*)	*240,830*	*56.2*
All tenants	334,279	593,978	44,981	88,231	13.5	14.9	289,298	505,747	188,865	56.5
Cash	40,665	96,914	4,543	10,357	11.2	10.7	36,122	86,557	15,854	39.0
Share-cash	5,206		782		15.0		4,424		2,421	46.5
Share	113,886		19,659		17.3		94,227		60,464	53.1
Crop-share	105,457		17,603		16.7		87,854		57,279	54.3
Livestock-share	8,429	497,064	2,056	77,874	24.4	15.7	6,373	419,190	3,185	37.8
Croppers	143,858		14,402		10.0		129,456		99,574	69.2
Other and unspecified	30,664		5,595		18.2		25,069		10,552	34.4
Other	10,583		3,852		36.4		6,731		4,909	46.4
Unspecified	20,081		1,743		8.7		18,338		5,643	28.1
White part owners and tenants	*263,053*	380,334	*56,383*	(*)	*21.4*	(*)	*206,670*	(*)	*143,405*	*54.5*
All tenants	182,939	323,748	36,614	(*)	20.0	(*)	146,325	(*)	98,041	53.6
Cash	20,299	43,543	3,203	(*)	15.8	(*)	17,096	(*)	6,927	34.1
Share-cash	3,757		705	(*)	18.8	(*)	3,052	(*)	1,737	46.2
Share	77,211		17,081	(*)	22.1	(*)	60,130	(*)	40,873	52.9
Crop-share	*69,295*		15,068	(*)	21.7	(*)	54,227	(*)	37,923	54.7
Livestock-share	7,916	280,205	2,013	(*)	25.4	(*)	5,903	(*)	2,950	37.3
Croppers	59,984		11,291	(*)	18.8	(*)	48,693	(*)	41,723	69.6
Other and unspecified	21,688		4,334	(*)	20.0	(*)	17,354	(*)	6,781	31.3
Other	5,739		2,826	(*)	49.2	(*)	2,913	(*)	2,546	44.4
Unspecified	15,949		1,508	(*)	9.5	(*)	14,441	(*)	*4,235*	*26.6*
Nonwhite part owners and tenants	*165,104*	281,398	*10,245*	(*)	*6.2*	(*)	*154,859*	(*)	*97,425*	*59.0*
All tenants	151,340	270,230	8,367	(*)	5.5	(*)	142,973	(*)	90,824	60.0
Cash	20,366	53,371	1,340	(*)	6.6	(*)	19,026	(*)	8,927	43.8
Share-cash	1,449		77	(*)	5.3	(*)	1,372	(*)	684	47.2
Share	36,675		2,578	(*)	7.0	(*)	34,097	(*)	19,591	53.4
Crop-share	36,162		2,535	(*)	7.0	(*)	33,627	(*)	19,356	53.5
Livestock-share	513	216,859	43	(*)	8.4	(*)	470	(*)	*235*	*45.8*
Croppers	83,874		3,111	(*)	3.7	(*)	80,763	(*)	57,851	69.0
Other and unspecified	8,976		1,261	(*)	14.0	(*)	7,715	(*)	3,771	42.0
Other	4,844		1,026	(*)	21.2	(*)	3,818	(*)	2,363	48.8
Unspecified	4,132		235	(*)	5.7	(*)	3,897	(*)	*1,408*	34.1

See *footnotes* at end of table.

Table 25.—PART OWNERS AND TENANTS RELATED TO LANDLORD, 1950 AND 1930; AND PART OWNERS AND TENANTS WITH LANDLORD LIVING ON A FARM, 1950; BY CLASS OF TENANT, WITH COLOR FOR THE MAJOR GEOGRAPHIC REGIONS AND THE SOUTHERN STATES; BY DIVISIONS AND STATES—Continued

[Data in italics are based on reports for only a sample of farms. See text]

Region, division, State, and tenure	Total		Operators by relationship to landlord: Related to landlord — Number		Related to landlord — Percent of total		Not related to landlord and not reporting (number)		Operators with landlord living on a farm, 1950 — Number	Operators with landlord living on a farm, 1950 — Percent of total
	1950	1930	1950	1930	1950	1930	1950	1930		
GEOGRAPHIC DIVISIONS—Continued										
WEST SOUTH CENTRAL										
Part owners and tenants	*389,770*	771,639	*81,030*	(*)	*20.8*	(*)	*308,740*	(*)	*150,388*	*38.6*
All tenants	263,355	687,231	46,959	104,914	17.8	15.3	216,396	582,317	106,578	40.5
Cash	42,887	62,319	5,954	6,852	13.9	11.0	36,933	55,467	10,331	24.1
Share-cash	20,559		4,762		23.2		15,797		6,270	30.5
Share	108,649		24,209		22.3		84,440		44,156	40.6
Crop-share	105,334		23,018		21.9		82,316		43,017	40.8
Livestock-share	3,315	624,912	1,191	98,062	35.9	15.7	2,124	526,850	1,139	34.4
Croppers	61,281		6,227		10.2		55,054		38,407	62.7
Other and unspecified	29,979		5,807		19.4		24,172		7,414	24.7
Other	8,937		3,753		42.0		5,184		3,026	33.9
Unspecified	21,042		2,054		9.8		18,988		4,388	20.9
White part owners and tenants	*303,631*	549,861	*73,318*	(*)	*24.1*	(*)	*230,313*	(*)	*105,693*	*34.8*
All tenants	189,615	476,019	41,746	(*)	22.0	(*)	147,869	(*)	67,213	35.4
Cash	37,088	47,097	5,402	(*)	14.6	(*)	31,686	(*)	8,511	22.9
Share-cash	17,995		4,580	(*)	25.5	(*)	13,415	(*)	5,114	28.4
Share	83,436		22,029	(*)	26.4	(*)	61,407	(*)	32,118	38.5
Crop-share	80,396		20,861	(*)	25.9	(*)	59,535	(*)	31,110	38.7
Livestock-share	3,040		1,168	(*)	38.4	(*)	1,872	(*)	1,008	33.2
Croppers	26,368	428,922	5,086	(*)	19.3	(*)	21,282	(*)	15,716	59.6
Other and unspecified	24,728		4,649	(*)	18.8	(*)	20,079	(*)	5,754	23.3
Other	6,958		2,897	(*)	41.6	(*)	4,061	(*)	2,235	32.1
Unspecified	17,770		1,752	(*)	9.9	(*)	16,018	(*)	3,519	19.8
Nonwhite part owners and tenants	*86,139*	221,778	*7,712*	(*)	*9.0*	(*)	*78,427*	(*)	*44,695*	*51.9*
All tenants	73,740	211,212	5,213	(*)	7.1	(*)	68,527	(*)	39,365	53.4
Cash	5,799	15,222	552	(*)	9.5	(*)	5,247	(*)	1,820	31.4
Share-cash	2,564		182	(*)	7.1	(*)	2,382	(*)	1,156	45.1
Share	25,213		2,180	(*)	8.6	(*)	23,033	(*)	12,038	47.7
Crop-share	24,938		2,157	(*)	8.6	(*)	22,781	(*)	11,907	47.7
Livestock-share	275	195,990	23	(*)	8.4	(*)	252	(*)	131	47.6
Croppers	34,913		1,141	(*)	3.3	(*)	33,772	(*)	22,691	65.0
Other and unspecified	5,251		1,158	(*)	22.1	(*)	4,093	(*)	1,660	31.6
Other	1,979		856	(*)	43.3	(*)	1,123	(*)	791	40.0
Unspecified	3,272		302	(*)	9.2	(*)	2,970	(*)	869	26.6
MOUNTAIN										
Part owners and tenants	*80,591*	107,437	*19,547*	(*)	*24.3*	(*)	*61,044*	(*)	*20,561*	*25.5*
All tenants	31,238	58,826	9,168	10,182	29.3	17.3	22,070	48,644	10,249	32.8
Cash	5,523	15,712	1,125	2,119	20.4	13.5	4,398	13,593	1,580	28.6
Share-cash	3,257		926		28.4		2,331		1,000	30.7
Share	18,319		6,292		34.3		12,027		6,661	36.4
Crop-share	15,667		4,988		31.8		10,679		5,643	36.0
Livestock-share	2,652	43,114	1,304	8,063	49.2	18.7	1,348	35,051	1,018	38.4
Other and unspecified	4,139		825		19.9		3,314		1,008	24.4
Other	1,279		553		43.2		726		412	32.2
Unspecified	2,860		272		9.5		2,588		596	20.8
White part owners and tenants	*79,044*	105,593	*19,335*	(*)	*24.5*	(*)	*59,709*	(*)	*20,193*	*25.5*
All tenants	30,455	57,535	9,084	(*)	29.8	(*)	21,371	(*)	10,001	32.8
Cash	5,247	15,183	1,105	(*)	21.1	(*)	4,142	(*)	1,491	28.4
Share-cash	3,199		922	(*)	28.8	(*)	2,277	(*)	972	30.4
Share	18,054		6,262	(*)	34.7	(*)	11,792	(*)	6,546	36.3
Crop-share	15,414		4,963	(*)	32.2	(*)	10,451	(*)	5,529	35.9
Livestock-share	2,640	42,352	1,299	(*)	49.2	(*)	1,341	(*)	1,017	38.5
Other and unspecified	3,955		795	(*)	20.1	(*)	3,160	(*)	992	25.1
Other	1,193		533	(*)	44.7	(*)	660	(*)	406	34.0
Unspecified	2,762		262	(*)	9.5	(*)	2,500	(*)	586	21.2
Nonwhite part owners and tenants	*1,547*	1,844	*212*	(*)	*13.7*	(*)	*1,335*	(*)	*368*	*23.8*
All tenants	783	1,291	84	(*)	10.7	(*)	699	(*)	248	31.7
Cash	276	529	20	(*)	7.2	(*)	256	(*)	89	32.2
Share-cash	58		4	(*)	6.9	(*)	54	(*)	28	48.3
Share	265		30	(*)	11.3	(*)	235	(*)	115	43.4
Crop-share	253		25	(*)	9.9	(*)	228	(*)	114	45.1
Livestock-share	12	762	5	(*)	41.7	(*)	7	(*)	1	8.3
Other and unspecified	184		30	(*)	16.3	(*)	154	(*)	16	8.7
Other	86		20	(*)	23.3	(*)	66	(*)	6	7.0
Unspecified	98		10	(*)	10.2	(*)	88	(*)	10	10.2
PACIFIC										
Part owners and tenants	*63,546*	75,134	*15,055*	(*)	*23.7*	(*)	*48,491*	(*)	*20,477*	*32.2*
All tenants	28,222	46,270	7,042	7,708	25.0	16.7	21,180	38,562	8,217	29.1
Cash	11,634	24,807	2,101	3,159	18.1	12.7	9,533	21,648	3,317	28.5
Share-cash	1,936		678		35.0		1,258		645	33.3
Share	8,461		3,205		37.9		5,256		3,077	36.4
Crop-share	6,863		2,521		36.7		4,342		2,479	36.1
Livestock-share	1,598	21,463	684	4,549	42.8	21.2	914	16,914	598	37.4
Other and unspecified	6,191		1,058		17.1		5,133		1,178	19.0
Other	1,669		762		45.7		907		500	30.0
Unspecified	4,522		296		6.5		4,226		678	15.0
White part owners and tenants	*60,512*	72,196	*14,879*	(*)	*24.6*	(*)	*45,633*	(*)	*19,481*	*32.2*
All tenants	26,108	43,631	6,901	(*)	26.4	(*)	19,207	(*)	7,627	29.2
Cash	10,467	22,835	2,043	(*)	19.5	(*)	8,424	(*)	3,003	28.7
Share-cash	1,862		671	(*)	36.0	(*)	1,191	(*)	618	33.2
Share	8,020		3,180	(*)	39.7	(*)	4,840	(*)	2,906	36.2
Crop-share	6,425		2,496	(*)	38.8	(*)	3,929	(*)	2,309	35.9
Livestock-share	1,595	20,796	684	(*)	42.9	(*)	911	(*)	597	37.4
Other and unspecified	5,759		1,007	(*)	17.5	(*)	4,752	(*)	1,100	19.1
Other	1,549		726	(*)	46.9	(*)	823	(*)	482	31.1
Unspecified	4,210		281	(*)	6.7	(*)	3,929	(*)	618	14.7

See footnotes at end of table.

Table 25.—PART OWNERS AND TENANTS RELATED TO LANDLORD, 1950 AND 1930; AND PART OWNERS AND TENANTS WITH LANDLORD LIVING ON A FARM, 1950; BY CLASS OF TENANT, WITH COLOR FOR THE MAJOR GEOGRAPHIC REGIONS AND THE SOUTHERN STATES; BY DIVISIONS AND STATES—Continued

[Data in italics are based on reports for only a sample of farms. See text]

Region, division, State, and tenure	Total		Operators by relationship to landlord						Operators with landlord living on a farm, 1950	
			Related to landlord				Not related to landlord and not reporting (number)			
			Number		Percent of total				Number	Percent of total
	1950	1930	1950	1930	1950	1930	1950	1930		
GEOGRAPHIC DIVISIONS—Continued										
PACIFIC—Continued										
Nonwhite part owners and tenants	*3,034*	2,938	*176*	(*)	*5.8*	(*)	*2,858*	(*)	*996*	*32.8*
All tenants	2,114	2,639	141	(*)	6.7	(*)	1,973	(*)	590	27.9
Cash	1,167	1,972	58	(*)	5.0	(*)	1,109	(*)	314	26.9
Share-cash	74		7	(*)	9.5	(*)	67	(*)	27	36.5
Share	441		25	(*)	5.7	(*)	416	(*)	171	38.8
Crop-share	438		25	(*)	5.7	(*)	413	(*)	170	38.8
Livestock-share	3	667	.....	(*)	.....	(*)	3	(*)	1	33.3
Other and unspecified	432		51	(*)	11.8	(*)	381	(*)	78	18.1
Other	120		36	(*)	30.0	(*)	84	(*)	18	15.0
Unspecified	312		15	(*)	4.8	(*)	297	(*)	60	19.2
THE NORTH—NEW ENGLAND										
Maine										
Part owners and tenants	*3,083*	3,035	*616*	(*)	*20.0*	(*)	*2,467*	(*)	*1,214*	*39.4*
All tenants	783	1,755	277	531	35.4	30.3	506	1,224	259	33.1
Cash	256	1,329	84	376	32.8	28.3	172	953	98	38.3
Share-cash	10		5		50.0		5		5	50.0
Share	23		15		65.2		8		10	43.5
Crop-share	10		5		50.0		5		2	20.0
Livestock-share	13	426	10	155	76.9	36.4	3	271	8	61.5
Other and unspecified	494		173		35.0		321		146	29.6
Other	226		128		56.6		98		102	45.1
Unspecified	268		45		16.8		223		44	16.4
New Hampshire										
Part owners and tenants	*1,876*	1,585	*219*	(*)	*11.7*	(*)	*1,657*	(*)	*695*	*37.0*
All tenants	441	796	115	211	26.1	26.5	326	585	111	25.2
Cash	156	620	37	135	23.7	21.8	119	485	39	25.0
Share-cash	7		5		71.4		2		5	71.4
Share	22		10		45.5		12		11	50.0
Crop-share	9		5		55.6		4		5	55.6
Livestock-share	13	176	5	76	38.5	43.2	8	100	6	46.2
Other and unspecified	256		63		24.6		193		56	21.9
Other	116		52		44.8		64		43	37.1
Unspecified	140		11		7.9		129		13	9.3
Vermont										
Part owners and tenants	*3,583*	3,756	*500*	(*)	*14.0*	(*)	*3,083*	(*)	*1,287*	*35.9*
All tenants	887	2,409	254	602	28.6	25.0	633	1,807	266	30.0
Cash	322	1,171	87	291	27.0	24.9	235	880	87	27.0
Share-cash	29		16		55.2		13		12	41.4
Share	176		56		31.8		120		72	40.9
Crop-share	26		9		34.6		17		8	30.8
Livestock-share	150	1,238	47	311	31.3	25.1	103	927	64	42.7
Other and unspecified	360		95		26.4		265		95	26.4
Other	182		79		43.4		103		64	35.2
Unspecified	178		16		9.0		162		31	17.4
Massachusetts										
Part owners and tenants	*3,211*	3,230	*529*	(*)	*16.5*	(*)	*2,682*	(*)	*1,284*	*40.0*
All tenants	737	1,442	234	439	31.8	30.4	503	1,003	259	35.1
Cash	348	1,085	106	321	30.5	29.6	242	764	134	38.5
Share-cash	18		7		38.9		11		14	77.8
Share	34		14		41.2		20		12	35.3
Crop-share	14		4		28.6		10		5	35.7
Livestock-share	20	357	10	118	50.0	33.1	10	239	7	35.0
Other and unspecified	337		107		31.8		230		99	29.4
Other	149		86		57.7		63		61	40.9
Unspecified	188		21		11.2		167		38	20.2
Rhode Island										
Part owners and tenants	*599*	700	*120*	(*)	*20.0*	(*)	*479*	(*)	*288*	*48.1*
All tenants	176	415	52	87	29.5	21.0	124	328	66	37.5
Cash	99	335	26	56	26.3	16.7	73	279	39	39.4
Share-cash	1		.....		.....		1		.....	.....
Share	3		1		33.3		2		.....	.....
Crop-share	1		1		100.0		.....		.....	.....
Livestock-share	2	80	.....	31	.....	38.8	2	49	.....	.....
Other and unspecified	73		25		34.2		48		27	37.0
Other	26		15		57.7		11		15	57.7
Unspecified	47		10		21.3		37		12	25.5
Connecticut										
Part owners and tenants	*3,092*	2,383	*524*	(*)	*16.9*	(*)	*2,568*	(*)	*1,425*	*46.1*
All tenants	755	1,068	235	279	31.1	26.1	520	789	304	40.3
Cash	397	798	132	202	33.2	25.3	265	596	176	44.3
Share-cash	16		9		56.2		7		8	50.0
Share	31		15		48.4		16		18	58.1
Crop-share	12		6		50.0		6		8	66.7
Livestock-share	19	270	9	77	47.4	28.5	10	193	10	52.6
Other and unspecified	311		79		25.4		232		102	32.8
Other	143		62		43.4		81		62	43.4
Unspecified	168		17		10.1		151		40	23.8

See footnotes at end of table.

Table 25.—PART OWNERS AND TENANTS RELATED TO LANDLORD, 1950 AND 1930; AND PART OWNERS AND TENANTS WITH LANDLORD LIVING ON A FARM, 1950; BY CLASS OF TENANT, WITH COLOR FOR THE MAJOR GEOGRAPHIC REGIONS AND THE SOUTHERN STATES; BY DIVISIONS AND STATES—Continued

[Data in italics are based on reports for only a sample of farms. See text]

Region, division, State, and tenure	Total		Operators by relationship to landlord						Operators with landlord living on a farm, 1950	
			Related to landlord				Not related to landlord and not reporting (number)			
			Number		Percent of total				Number	Percent of total
	1950	1930	1950	1930	1950	1930	1950	1930		
THE NORTH—MIDDLE ATLANTIC										
New York										
Part owners and tenants	*26,964*	32,948	*5,077*	(*)	*18.8*	(*)	*21,887*	(*)	*12,922*	*47.9*
All tenants	7,634	21,113	2,387	6,018	31.3	28.5	5,247	15,095	2,912	38.1
Cash	3,072	8,715	929	2,424	30.2	27.8	2,143	6,291	1,315	42.8
Share-cash	301		136		45.2		165		156	51.8
Share	1,991		624		31.3		1,367		725	36.4
Crop-share	519		182		35.1		337		207	39.9
Livestock-share	1,472	12,398	442	3,594	30.0	29.0	1,030	8,804	518	35.2
Other and unspecified	2,270		698		30.7		1,572		716	31.5
Other	951		556		58.5		395		431	45.3
Unspecified	1,319		142		10.8		1,177		285	21.6
New Jersey										
Part owners and tenants	*5,101*	5,155	*904*	(*)	*17.7*	(*)	*4,197*	(*)	*2,304*	*45.2*
All tenants	1,915	3,948	517	957	27.0	24.2	1,398	2,991	674	35.2
Cash	1,030	2,049	282	437	27.4	21.3	748	1,612	384	37.3
Share-cash	80		31		38.8		49		40	50.0
Share	294		68		23.1		226		107	36.4
Crop-share	223		46		20.6		177		76	34.1
Livestock-share	71	1,899	22	520	31.0	27.4	49	1,379	31	43.7
Other and unspecified	511		136		26.6		375		143	28.0
Other	187		102		54.5		85		79	42.2
Unspecified	324		34		10.5		290		64	19.8
Pennsylvania										
Part owners and tenants	*29,515*	35,254	*6,897*	(*)	*23.4*	(*)	*22,618*	(*)	*12,260*	*41.5*
All tenants	13,760	27,394	4,489	8,118	32.6	29.6	9,271	19,276	4,326	31.4
Cash	3,877	10,111	1,187	2,834	30.6	28.0	2,690	7,277	1,190	30.7
Share-cash	475		242		50.9		233		215	45.3
Share	5,457		1,968		36.1		3,489		1,883	34.5
Crop-share	4,419		1,522		34.4		2,897		1,472	33.3
Livestock-share	1,038	17,283	446	5,284	43.0	30.6	592	11,999	411	39.6
Other and unspecified	3,951		1,092		27.6		2,859		1,038	26.3
Other	1,416		815		57.6		601		607	42.9
Unspecified	2,535		277		10.9		2,258		431	17.0
THE NORTH—EAST NORTH CENTRAL										
Ohio										
Part owners and tenants	*63,747*	81,121	*19,982*	(*)	*31.3*	(*)	*43,765*	(*)	*28,044*	*44.0*
All tenants	35,642	57,604	12,310	17,536	34.5	30.4	23,332	40,068	12,954	36.3
Cash	5,585	14,151	1,687	3,957	30.2	28.0	3,898	10,194	1,640	29.4
Share-cash	2,442		973		39.8		1,469		981	40.2
Share	22,070		8,290		37.6		13,780		8,912	40.4
Crop-share	9,615		3,553		37.0		6,062		4,192	43.6
Livestock-share	12,455	43,453	4,737	13,579	38.0	31.2	7,718	29,874	4,720	37.9
Other and unspecified	5,545		1,360		24.5		4,185		1,421	25.6
Other	1,664		924		55.5		740		639	38.4
Unspecified	3,881		436		11.2		3,445		782	20.1
Indiana										
Part owners and tenants	*60,711*	82,539	*19,870*	(*)	*32.7*	(*)	*40,841*	(*)	*26,175*	*43.1*
All tenants	32,108	54,575	10,778	15,256	33.6	28.0	21,330	39,319	11,149	34.7
Cash	2,523	7,885	727	2,125	28.8	26.9	1,796	5,760	701	27.8
Share-cash	4,470		1,201		26.9		3,269		1,276	28.5
Share	20,756		7,950		38.3		12,806		8,083	38.9
Crop-share	7,027		2,808		40.0		4,219		2,967	42.2
Livestock-share	13,729	46,690	5,142	13,131	37.5	28.1	8,587	33,559	5,116	37.3
Other and unspecified	4,359		900		20.6		3,459		1,089	25.0
Other	954		506		53.0		448		364	38.2
Unspecified	3,405		394		11.6		3,011		725	21.3
Illinois										
Part owners and tenants	*108,020*	127,305	*34,715*	(*)	*32.1*	(*)	*73,305*	(*)	*32,588*	*30.2*
All tenants	67,470	92,482	20,746	26,555	30.7	28.7	46,724	65,927	17,759	26.3
Cash	7,568	19,158	2,213	5,844	29.2	30.5	5,355	13,314	1,831	24.2
Share-cash	31,369		7,741		24.7		23,628		6,911	22.0
Share	23,926		9,782		40.9		14,144		7,869	32.9
Crop-share	11,324		5,067		44.7		6,257		4,322	38.2
Livestock-share	12,602	73,324	4,715	20,711	37.4	28.2	7,887	52,613	3,547	28.1
Other and unspecified	4,607		1,010		21.9		3,597		1,148	24.9
Other	1,070		558		52.1		512		412	38.5
Unspecified	3,537		452		12.8		3,085		736	20.8
Michigan										
Part owners and tenants	*41,292*	48,914	*11,699*	(*)	*28.3*	(*)	*29,593*	(*)	*19,428*	*47.1*
All tenants	13,952	26,195	5,337	8,130	38.3	31.0	8,615	18,065	5,138	36.8
Cash	2,951	7,889	923	1,985	31.3	25.2	2,028	5,904	824	27.9
Share-cash	1,030		503		48.8		527		449	43.6
Share	7,159		3,132		43.7		4,027		3,197	44.7
Crop-share	2,598		1,060		40.8		1,538		1,210	46.6
Livestock-share	4,561	18,306	2,072	6,145	45.4	33.6	2,489	12,161	1,987	43.6
Other and unspecified	2,812		779		27.7		2,033		668	23.8
Other	940		565		60.1		375		346	36.8
Unspecified	1,872		214		11.4		1,658		322	17.2
Wisconsin										
Part owners and tenants	*47,649*	47,330	*16,119*	(*)	*33.8*	(*)	*31,530*	(*)	*17,932*	*37.6*
All tenants	26,290	33,121	10,962	12,779	41.7	38.6	15,328	20,342	8,045	30.6
Cash	7,008	13,763	3,194	5,121	45.6	37.2	3,814	8,642	2,312	33.0
Share-cash	1,084		590		54.4		494		418	38.6
Share	14,838		6,245		42.1		8,593		4,426	29.8
Crop-share	984		359		36.5		625		323	32.8
Livestock-share	13,854	19,358	5,886	7,658	42.5	39.6	7,968	11,700	4,103	29.6
Other and unspecified	3,360		933		27.8		2,427		888	26.4
Other	1,080		657		60.8		423		442	40.9
Unspecified	2,280		276		12.1		2,004		446	19.6

See footnotes at end of table.

Table 25.—PART OWNERS AND TENANTS RELATED TO LANDLORD, 1950 AND 1930; AND PART OWNERS AND TENANTS WITH LANDLORD LIVING ON A FARM, 1950; BY CLASS OF TENANT, WITH COLOR FOR THE MAJOR GEOGRAPHIC REGIONS AND THE SOUTHERN STATES; BY DIVISIONS AND STATES—Continued

[Data in italics are based on reports for only a sample of farms. See text]

Region, division, State, and tenure	Total		Operators by relationship to landlord						Operators with landlord living on a farm, 1950	
			Related to landlord				Not related to landlord and not reporting (number)			
			Number		Percent of total				Number	Percent of total
	1950	1930	1950	1930	1950	1930	1950	1930		
THE NORTH—WEST NORTH CENTRAL										
Minnesota										
Part owners and tenants	*71,942*	86,330	*25,272*	(*)	*35.1*	(*)	*46,670*	(*)	*26,009*	*36.2*
All tenants	37,396	57,638	15,190	18,174	40.6	31.5	22,206	39,464	11,687	31.3
Cash	9,443	23,242	4,120	7,784	43.6	33.5	5,323	15,458	2,826	29.9
Share-cash	14,034		4,643		33.1		9,391		3,701	26.4
Share	10,779		5,553		51.5		5,226		4,309	40.0
Crop-share	5,013		2,423		48.3		2,590		2,228	44.4
Livestock-share	5,766	34,396	3,130	10,390	54.3	30.2	2,636	24,006	2,081	36.1
Other and unspecified	3,140		874		27.8		2,266		851	27.1
Other	994		588		59.2		406		441	44.3
Unspecified	2,146		286		13.3		1,860		410	19.1
Iowa										
Part owners and tenants	*108,438*	127,676	*39,067*	(*)	*36.0*	(*)	*69,371*	(*)	*31,959*	*29.5*
All tenants	77,536	101,615	27,126	32,584	35.0	32.1	50,410	69,031	19,806	25.5
Cash	13,049	45,978	5,398	15,099	41.4	32.8	7,651	30,879	3,036	23.3
Share-cash	35,670		9,508		26.7		26,162		7,757	21.7
Share	24,256		11,286		46.5		12,970		7,980	32.9
Crop-share	6,097		2,747		45.1		3,350		2,539	41.6
Livestock-share	18,159	55,637	8,539	17,485	47.0	31.4	9,620	38,152	5,441	30.0
Other and unspecified	4,561		934		20.5		3,627		1,033	22.6
Other	870		459		52.8		411		357	41.0
Unspecified	3,691		475		12.9		3,216		676	18.3
Missouri										
Part owners and tenants	*83,309*	126,405	*20,448*	(*)	*24.5*	(*)	*62,861*	(*)	*32,467*	*39.0*
All tenants	46,389	89,076	10,778	20,537	23.2	23.1	35,611	68,539	16,140	34.8
Cash	7,959	18,962	1,527	4,246	19.2	22.4	6,432	14,716	2,053	25.8
Share-cash	11,189		2,094		18.7		9,095		3,046	27.2
Share	20,205		5,746		28.4		14,459		9,413	46.6
Crop-share	16,396		4,304		26.3		12,092		8,283	50.5
Livestock-share	3,809	70,114	1,442	16,291	37.9	23.2	2,367	53,823	1,130	29.7
Other and unspecified	7,036		1,411		20.1		5,625		1,628	23.1
Other	1,892		926		48.9		966		676	35.7
Unspecified	5,144		485		9.4		4,659		952	18.5
North Dakota										
Part owners and tenants	*40,108*	53,698	*14,439*	(*)	*36.0*	(*)	*25,669*	(*)	*8,532*	*21.3*
All tenants	14,300	27,400	6,088	6,115	42.6	22.3	8,212	21,285	3,306	23.1
Cash	822	2,227	226	475	27.5	21.3	596	1,752	171	20.8
Share-cash	3,774		1,270		33.7		2,504		665	17.6
Share	8,765		4,362		49.8		4,403		2,278	26.0
Crop-share	7,464		3,519		47.1		3,945		1,923	25.8
Livestock-share	1,301	25,173	843	5,640	64.8	22.4	458	19,533	355	27.3
Other and unspecified	939		230		24.5		709		192	20.4
Other	201		103		51.2		98		72	35.8
Unspecified	738		127		17.2		611		120	16.3
South Dakota										
Part owners and tenants	*45,420*	60,331	*12,671*	(*)	*27.9*	(*)	*32,749*	(*)	*10,492*	*23.1*
All tenants	20,197	37,094	6,425	9,272	31.8	25.0	13,772	27,822	5,199	25.7
Cash	1,689	6,606	447	1,542	26.5	23.3	1,242	5,064	357	21.1
Share-cash	11,729		3,186		27.2		8,543		2,600	22.2
Share	5,655		2,559		45.3		3,096		1,976	34.9
Crop-share	4,289		1,819		42.4		2,470		1,560	36.4
Livestock-share	1,366	30,488	740	7,730	54.2	25.4	626	22,758	416	30.5
Other and unspecified	1,124		233		20.7		891		266	23.7
Other	236		113		47.9		123		89	37.7
Unspecified	888		120		13.5		768		177	19.9
Nebraska										
Part owners and tenants	*68,817*	85,137	*24,379*	(*)	*35.4*	(*)	*44,438*	(*)	*19,436*	*28.2*
All tenants	41,747	61,020	14,790	21,212	35.4	34.8	26,957	39,808	12,108	29.0
Cash	3,391	12,728	1,069	3,997	31.5	31.4	2,322	8,731	875	25.8
Share-cash	22,708		6,759		29.8		15,949		5,608	24.7
Share	12,883		6,390		49.6		6,493		4,872	37.8
Crop-share	10,375		5,023		48.4		5,352		3,987	38.4
Livestock-share	2,508	48,292	1,367	17,215	54.5	35.6	1,141	31,077	885	35.3
Other and unspecified	2,765		572		20.7		2,193		753	27.2
Other	486		227		46.7		259		209	43.0
Unspecified	2,279		345		15.1		1,934		544	23.9
Kansas										
Part owners and tenants	*80,826*	107,937	*29,500*	(*)	*36.5*	(*)	*51,326*	(*)	*21,707*	*26.9*
All tenants	39,232	70,326	14,953	21,897	38.1	31.1	24,279	48,429	10,445	26.6
Cash	4,233	11,857	853	2,626	20.2	22.1	3,380	9,231	895	21.1
Share-cash	17,457		5,763		33.0		11,694		4,139	23.7
Share	14,568		7,621		52.3		6,947		4,735	32.5
Crop-share	12,470		6,411		51.4		6,059		4,066	32.6
Livestock-share	2,098	58,469	1,210	19,271	57.7	33.0	888	39,198	669	31.9
Other and unspecified	2,974		716		24.1		2,258		676	22.7
Other	537		303		56.4		234		209	38.9
Unspecified	2,437		413		16.9		2,024		467	19.2

See footnotes at end of table.

Table 25.—PART OWNERS AND TENANTS RELATED TO LANDLORD, 1950 AND 1930; AND PART OWNERS AND TENANTS WITH LANDLORD LIVING ON A FARM, 1950; BY CLASS OF TENANT, WITH COLOR FOR THE MAJOR GEOGRAPHIC REGIONS AND THE SOUTHERN STATES; BY DIVISIONS AND STATES—Continued

[Data in italics are based on reports for only a sample of farms. See text]

Region, division, State, and tenure	Total		Operators by relationship to landlord						Operators with landlord living on a farm, 1950	
			Related to landlord				Not related to landlord and not reporting (number)			
			Number		Percent of total				Number	Percent of total
	1950	1930	1950	1930	1950	1930	1950	1930		
THE SOUTH—SOUTH ATLANTIC										
Delaware										
Part owners and tenants	*2,229*	3,726	*375*	(*)	*16.8*	(*)	*1,854*	(*)	*753*	*33.8*
All tenants	1,265	3,283	223	444	17.6	13.5	1,042	2,838	266	21.0
Cash	199	494	46	71	23.1	14.4	153	423	55	27.6
Share-cash	33		7		21.2		26		15	45.5
Share	671		95		14.2		576		134	20.0
Crop-share	626		86		13.7		540		120	19.2
Livestock-share	45	2,788	9	373	20.0	13.4	36	2,415	14	31.1
Croppers	73		22		30.1		51		19	26.0
Other and unspecified	289		53		18.3		236		43	14.9
Other	57		29		50.9		28		24	42.1
Unspecified	232		24		10.3		208		19	8.2
White part owners and tenants	*2,084*	3,247	*350*	(*)	*16.8*	(*)	*1,734*	(*)	*703*	*33.7*
All tenants	1,195	2,867	219	(*)	18.3	(*)	976	(*)	248	20.8
Cash	190	440	46	(*)	24.2	(*)	144	(*)	54	28.4
Share-cash	31		7	(*)	22.6	(*)	24	(*)	14	45.2
Share	640		92	(*)	14.4	(*)	548	(*)	123	19.2
Crop-share	598		84	(*)	14.0	(*)	514	(*)	111	18.6
Livestock-share	42	2,427	8	(*)	19.0	(*)	34	(*)	12	28.6
Croppers	62		22	(*)	35.5	(*)	40	(*)	17	27.4
Other and unspecified	272		52	(*)	19.1	(*)	220	(*)	40	14.7
Other	55		29	(*)	52.7	(*)	26	(*)	24	43.6
Unspecified	217		23	(*)	10.6	(*)	194	(*)	16	7.4
Nonwhite part owners and tenants	*145*	479	*25*	(*)	*17.2*	(*)	*120*	(*)	*50*	*34.5*
All tenants	70	415	4	(*)	5.7	(*)	66	(*)	18	25.7
Cash	9	54	.....	(*)	.....	(*)	9	(*)	1	11.1
Share-cash	2		.....	(*)	.....	(*)	2	(*)	1	50.0
Share	31		3	(*)	9.7	(*)	28	(*)	11	35.5
Crop-share	28		2	(*)	7.1	(*)	26	(*)	9	32.1
Livestock-share	3	361	1	(*)	33.3	(*)	2	(*)	2	66.7
Croppers	11		.....	(*)	.....	(*)	11	(*)	2	18.2
Other and unspecified	17		1	(*)	5.9	(*)	16	(*)	3	17.6
Other	2		.....	(*)	.....	(*)	2	(*)	.....	.....
Unspecified	15		1	(*)	6.7	(*)	14	(*)	3	20.0
Maryland										
Part owners and tenants	*10,071*	13,931	*1,747*	(*)	*17.3*	(*)	*8,324*	(*)	*3,992*	*39.6*
All tenants	6,711	11,441	1,147	2,274	17.1	19.9	5,564	9,167	2,315	34.5
Cash	1,008	1,842	231	430	22.9	23.3	777	1,412	288	28.6
Share-cash	189		62		32.8		127		66	34.9
Share	3,181		496		15.6		2,685		1,094	34.4
Crop-share	2,859		406		14.2		2,453		983	34.4
Livestock-share	322	9,599	90	1,844	28.0	19.2	232	7,755	111	34.5
Croppers	1,107		168		15.2		939		593	53.6
Other and unspecified	1,226		190		15.5		1,036		274	22.3
Other	274		138		50.4		136		109	39.8
Unspecified	952		52		5.5		900		165	17.3
White part owners and tenants	*8,361*	11,146	*1,642*	(*)	*19.6*	(*)	*6,719*	(*)	*3,182*	*38.1*
All tenants	5,296	9,235	1,083	(*)	20.4	(*)	4,213	(*)	1,642	31.0
Cash	956	1,629	228	(*)	23.8	(*)	728	(*)	278	29.1
Share-cash	178		61	(*)	34.3	(*)	117	(*)	61	34.3
Share	2,595		472	(*)	18.2	(*)	2,123	(*)	797	30.7
Crop-share	2,283		382	(*)	16.7	(*)	1,901	(*)	687	30.1
Livestock-share	312	7,606	90	(*)	28.8	(*)	222	(*)	110	35.3
Croppers	560		150	(*)	26.8	(*)	410	(*)	274	48.9
Other and unspecified	1,007		172	(*)	17.1	(*)	835	(*)	232	23.0
Other	246		130	(*)	52.8	(*)	116	(*)	106	43.1
Unspecified	761		42	(*)	5.5	(*)	719	(*)	126	16.6
Nonwhite part owners and tenants	*1,710*	2,785	*105*	(*)	*6.1*	(*)	*1,605*	(*)	*810*	*47.4*
All tenants	1,415	2,206	64	(*)	4.5	(*)	1,351	(*)	673	47.6
Cash	52	213	3	(*)	5.8	(*)	49	(*)	10	19.2
Share-cash	11		1	(*)	9.1	(*)	10	(*)	5	45.5
Share	586		24	(*)	4.1	(*)	562	(*)	297	50.7
Crop-share	576		24	(*)	4.2	(*)	552	(*)	296	51.4
Livestock-share	10	1,993	.....	(*)	.....	(*)	10	(*)	1	10.0
Croppers	547		18	(*)	3.3	(*)	529	(*)	319	58.3
Other and unspecified	219		18	(*)	8.2	(*)	201	(*)	42	19.2
Other	28		8	(*)	28.6	(*)	20	(*)	3	10.7
Unspecified	191		10	(*)	5.2	(*)	181	(*)	39	20.4
District of Columbia										
Part owners and tenants	*3*	30	(*)	(*)	(*)	(*)	(*)	(*)	(*)	(*)
All tenants	1	24	.....	2	.....	8.3	1	22	.....	.....
Cash	1	23	.....	2	.....	8.7	1	21	.....	.....
Share-cash	.....		.....	.....	.....	.....	.....		.....	.....
Share	.....		.....	.....	.....	.....	.....		.....	.....
Crop-share	.....		.....	.....	.....	.....	.....		.....	.....
Livestock-share	.....	1	.....	.....	.....	.....	.....	1	.....	.....
Croppers	.....		.....	.....	.....	.....	.....		.....	.....
Other and unspecified	.....		.....	.....	.....	.....	.....		.....	.....
Other	.....		.....	.....	.....	.....	.....		.....	.....
Unspecified	.....		.....	.....	.....	.....	.....		.....	.....

See footnotes at end of table.

Table 25.—PART OWNERS AND TENANTS RELATED TO LANDLORD, 1950 AND 1930; AND PART OWNERS AND TENANTS WITH LANDLORD LIVING ON A FARM, 1950; BY CLASS OF TENANT, WITH COLOR FOR THE MAJOR GEOGRAPHIC REGIONS AND THE SOUTHERN STATES; BY DIVISIONS AND STATES—Continued

[Data in italics are based on reports for only a sample of farms. See text]

Region, division, State, and tenure	Total		Operators by relationship to landlord						Operators with landlord living on a farm, 1950	
			Related to landlord				Not related to landlord and not reporting (number)			
			Number		Percent of total				Number	Percent of total
	1950	1930	1950	1930	1950	1930	1950	1930		
THE SOUTH—SOUTH ATLANTIC—Continued										
District of Columbia—Continued										
White part owners and tenants	2	27	(*)	(*)	(*)	(*)	(*)	(*)	(*)	(*)
All tenants	.....	22	.....	(*)	.....	(*)	.....	(*)	.....	.....
Cash	.....	21	.....	(*)	.....	(*)	.....	(*)	.....	.....
Share-cash	.....		.....	(*)	.....	(*)	.....	(*)	.....	.....
Share	.....		.....	(*)	.....	(*)	.....	(*)	.....	.....
Crop-share	.....		.....	(*)	.....	(*)	.....	(*)	.....	.....
Livestock-share	.....	1	.....	(*)	.....	(*)	.....	(*)	.....	.....
Croppers	.....		.....	(*)	.....	(*)	.....	(*)	.....	.....
Other and unspecified	.....		.....	(*)	.....	(*)	.....	(*)	.....	.....
Other	.....		.....	(*)	.....	(*)	.....	(*)	.....	.....
Unspecified	.....		.....	(*)	.....	(*)	.....	(*)	.....	.....
Nonwhite part owners and tenants	*1*	3	(*)	(*)	(*)	(*)	(*)	(*)	(*)	(*)
All tenants	1	2	.....	(*)	.....	(*)	1	(*)	.....	.....
Cash	1	2	.....	(*)	.....	(*)	1	(*)	.....	.....
Share-cash	.....	.....	.....	(*)	.....	(*)	.....	(*)	.....	.....
Share	.....	.....	.....	(*)	.....	(*)	.....	(*)	.....	.....
Crop-share	.....	.....	.....	(*)	.....	(*)	.....	(*)	.....	.....
Livestock-share	.....	.....	.....	(*)	.....	(*)	.....	(*)	.....	.....
Croppers	.....	.....	.....	(*)	.....	(*)	.....	(*)	.....	.....
Other and unspecified	.....	.....	.....	(*)	.....	(*)	.....	(*)	.....	.....
Other	.....	.....	.....	(*)	.....	(*)	.....	(*)	.....	.....
Unspecified	.....	.....	.....	(*)	.....	(*)	.....	(*)	.....	.....
Virginia										
Part owners and tenants	*40,786*	64,118	*7,396*	(*)	*18.1*	(*)	*33,390*	(*)	*20,644*	*50.6*
All tenants	25,879	47,970	4,360	9,671	16.8	20.2	21,519	38,299	13,110	50.7
Cash	2,460	7,283	401	1,165	16.3	16.0	2,059	6,118	718	29.2
Share-cash	467		114		24.4		353		205	43.9
Share	8,751		1,720		19.7		7,031		4,315	49.3
Crop-share	7,917		1,493		18.9		6,424		3,982	50.3
Livestock-share	834	40,687	227	8,506	27.2	20.9	607	32,181	333	39.9
Croppers	10,030		1,408		14.0		8,622		6,843	68.2
Other and unspecified	4,171		717		17.2		3,454		1,029	24.7
Other	987		439		44.5		548		308	31.2
Unspecified	3,184		278		8.7		2,906		721	22.6
White part owners and tenants	*27,799*	43,722	*5,741*	(*)	*20.7*	(*)	*22,058*	(*)	*13,438*	*48.3*
All tenants	16,309	32,822	3,351	(*)	20.5	(*)	12,958	(*)	7,600	46.6
Cash	1,887	5,516	319	(*)	16.9	(*)	1,568	(*)	534	28.3
Share-cash	372		99	(*)	26.6	(*)	273	(*)	165	44.4
Share	5,793		1,358	(*)	23.4	(*)	4,435	(*)	2,861	49.4
Crop-share	5,104		1,152	(*)	22.6	(*)	3,952	(*)	2,580	50.5
Livestock-share	689	27,306	206	(*)	29.9	(*)	483	(*)	281	40.8
Croppers	5,063		1,053	(*)	20.8	(*)	4,010	(*)	3,270	64.6
Other and unspecified	3,194		522	(*)	16.3	(*)	2,672	(*)	770	24.1
Other	731		304	(*)	41.6	(*)	427	(*)	240	32.8
Unspecified	2,463		218	(*)	8.9	(*)	2,245	(*)	530	21.5
Nonwhite part owners and tenants	*12,987*	20,396	*1,655*	(*)	*12.7*	(*)	*11,332*	(*)	*7,206*	*55.5*
All tenants	9,570	15,148	1,009	(*)	10.5	(*)	8,561	(*)	5,510	57.6
Cash	573	1,767	82	(*)	14.3	(*)	491	(*)	184	32.1
Share-cash	95		15	(*)	15.8	(*)	80	(*)	40	42.1
Share	2,958		362	(*)	12.2	(*)	2,596	(*)	1,454	49.2
Crop-share	2,813		341	(*)	12.1	(*)	2,472	(*)	1,402	49.8
Livestock-share	145		21	(*)	14.5	(*)	124	(*)	52	35.9
Croppers	4,967	13,381	355	(*)	7.1	(*)	4,612	(*)	3,573	71.9
Other and unspecified	977		195	(*)	20.0	(*)	782	(*)	259	26.5
Other	256		135	(*)	52.7	(*)	121	(*)	68	26.6
Unspecified	721		60	(*)	8.3	(*)	661	(*)	191	26.5
West Virginia										
Part owners and tenants	*13,916*	21,339	*2,480*	(*)	*17.8*	(*)	*11,436*	(*)	*4,076*	*29.3*
All tenants	8,353	15,347	1,425	3,154	17.1	20.6	6,928	12,193	1,894	22.7
Cash	3,346	7,084	242	1,096	7.2	15.5	3,104	5,988	577	17.2
Share-cash	148		28		18.9		120		67	45.3
Share	970		229		23.6		741		352	36.3
Crop-share	763		166		21.8		597		285	37.4
Livestock-share	207	8,263	63	2,058	30.4	24.9	144	6,205	67	32.4
Croppers	*625*		174		27.8		451		261	41.8
Other and unspecified	3,264		752		23.0		2,512		637	19.5
Other	1,136		516		45.4		620		340	29.9
Unspecified	2,128		236		11.1		1,892		297	14.0
White part owners and tenants	*13,816*	21,183	*2,475*	(*)	*17.9*	(*)	*11,341*	(*)	*4,051*	*29.3*
All tenants	8,296	15,236	1,418	(*)	17.1	(*)	6,878	(*)	1,890	22.8
Cash	3,313	7,046	240	(*)	7.2	(*)	3,073	(*)	575	17.4
Share-cash	148		28	(*)	18.9	(*)	120	(*)	67	45.3
Share	964		228	(*)	23.7	(*)	736	(*)	350	36.3
Crop-share	758		165	(*)	21.8	(*)	593	(*)	283	37.3
Livestock-share	206		63	(*)	30.6	(*)	143	(*)	67	32.5
Croppers	*622*	8,190	173	(*)	27.8	(*)	449	(*)	261	42.0
Other and unspecified	3,249		749	(*)	23.1	(*)	2,500	(*)	637	19.6
Other	1,131		514	(*)	45.4	(*)	617	(*)	340	30.1
Unspecified	2,118		235	(*)	11.1	(*)	1,883	(*)	297	14.0
Nonwhite part owners and tenants	*100*	156	*5*	(*)	*5.0*	(*)	*95*	(*)	*25*	*25.0*
All tenants	57	111	7	(*)	12.3	(*)	50	(*)	4	7.0
Cash	33	38	2	(*)	6.1	(*)	31	(*)	2	*6.1*
Share-cash	.....		.....	(*)	.....	(*)	.....	(*)	.....	.....
Share	6		1	(*)	16.7	(*)	5	(*)	2	33.3
Crop-share	5		1	(*)	20.0	(*)	4	(*)	2	40.0
Livestock-share	1	73	.....	(*)	.....	(*)	1	(*)	.....	.....
Croppers	3		1	(*)	*33.3*	(*)	2	(*)	.....	.....
Other and unspecified	15		3	(*)	20.0	(*)	12	(*)	.....	.....
Other	*5*		2	(*)	40.0	(*)	3	(*)	.....	.....
Unspecified	10		1	(*)	10.0	(*)	9	(*)	.....	.....

See footnotes at end of table.

Table 25.—PART OWNERS AND TENANTS RELATED TO LANDLORD, 1950 AND 1930; AND PART OWNERS AND TENANTS WITH LANDLORD LIVING ON A FARM, 1950; BY CLASS OF TENANT, WITH COLOR FOR THE MAJOR GEOGRAPHIC REGIONS AND THE SOUTHERN STATES; BY DIVISIONS AND STATES—Continued

[Data in italics are based on reports for only a sample of farms. See text]

Region, divisions, State, and tenure	Total		Operators by relationship to landlord						Operators with landlord living on a farm, 1950	
			Related to landlord				Not related to landlord and not reporting (number)			
			Number		Percent of total				Number	Percent of total
	1950	1930	1950	1930	1950	1930	1950	1930		
THE SOUTH—SOUTH ATLANTIC—Continued										
North Carolina										
Part owners and tenants	*145,199*	163,295	*24,586*	(*)	*16.9*	(*)	*120,613*	(*)	*77,384*	*53.3*
All tenants	110,485	137,615	15,731	20,997	14.2	(*)	94,754	116,618	58,580	53.0
Cash	4,341	9,237	894	2,113	20.6	22.9	3,447	7,124	1,483	34.2
Share-cash	1,462		261		17.9		1,201		665	45.5
Share	38,805		6,059		15.6		32,746		18,366	47.3
Crop-share	38,091		5,905		15.5		32,186		18,049	47.4
Livestock-share	714	128,378	154	18,884	21.6	14.7	560	109,494	317	44.4
Croppers	57,457		7,253		12.6		50,204		35,326	61.5
Other and unspecified	8,420		1,264		15.0		7,156		2,740	32.5
Other	1,640		717		43.7		923		717	43.7
Unspecified	6,780		547		8.1		6,233		2,023	29.8
White part owners and tenants	*88,911*	99,643	*20,809*	(*)	*23.4*	(*)	*68,102*	(*)	*46,047*	*51.8*
All tenants	61,468	80,476	13,098	(*)	21.3	(*)	48,370	(*)	31,172	50.7
Cash	3,083	6,692	688	(*)	22.3	(*)	2,395	(*)	1,056	34.3
Share-cash	861		221	(*)	25.7	(*)	640	(*)	399	46.3
Share	24,671		5,083	(*)	20.6	(*)	19,588	(*)	11,845	48.0
Crop-share	24,171		4,946	(*)	20.5	(*)	19,225	(*)	11,622	48.1
Livestock-share	500	73,784	137	(*)	27.4	(*)	363	(*)	223	44.6
Croppers	26,939		6,048	(*)	22.5	(*)	20,891	(*)	15,967	59.3
Other and unspecified	5,914		1,058	(*)	17.9	(*)	4,856	(*)	1,905	32.2
Other	1,147		607	(*)	52.9	(*)	540	(*)	551	48.0
Unspecified	4,767		451	(*)	9.5	(*)	4,316	(*)	1,354	28.4
Nonwhite part owners and tenants	*56,288*	63,652	*3,777*	(*)	*6.7*	(*)	*52,511*	(*)	*31,337*	*55.7*
All tenants	49,017	57,139	2,633	(*)	5.4	(*)	46,384	(*)	27,408	55.9
Cash	1,258	2,545	206	(*)	16.4	(*)	1,052	(*)	427	33.9
Share-cash	601		40	(*)	6.7	(*)	561	(*)	266	44.3
Share	14,134		976	(*)	6.9	(*)	13,158	(*)	6,521	46.1
Crop-share	13,920		959	(*)	6.9	(*)	12,961	(*)	6,427	46.2
Livestock-share	214		17	(*)	7.9	(*)	197	(*)	94	43.9
Croppers	30,518	54,594	1,205	(*)	3.9	(*)	29,313	(*)	19,359	63.4
Other and unspecified	2,506		206	(*)	8.2	(*)	2,300	(*)	835	33.3
Other	493		110	(*)	22.3	(*)	383	(*)	166	33.7
Unspecified	2,013		96	(*)	4.8	(*)	1,917	(*)	669	33.2
South Carolina										
Part owners and tenants	*79,051*	111,723	*9,694*	(*)	*12.3*	(*)	*69,357*	(*)	*41,983*	*53.1*
All tenants	63,186	102,768	7,712	11,478	12.2	11.2	55,474	91,290	34,837	55.1
Cash	8,308	18,270	1,057	2,500	12.7	13.7	7,251	15,770	2,777	33.4
Share-cash	1,190		96		8.1		1,094		550	46.2
Share	18,724		1,627		8.7		17,097		9,266	49.5
Crop-share	18,411		1,600		8.7		16,811		9,134	49.6
Livestock-share	313	84,498	27	8,978	8.6	10.6	286	75,520	132	42.2
Croppers	29,478		3,950		13.4		25,528		20,358	69.1
Other and unspecified	5,486		982		17.9		4,504		1,886	34.4
Other	2,282		724		31.7		1,558		886	38.8
Unspecified	3,204		258		8.1		2,946		1,000	31.2
White part owners and tenants	*32,213*	46,306	*7,023*	(*)	*21.8*	(*)	*25,190*	(*)	*16,158*	*50.2*
All tenants	22,857	41,406	5,858	(*)	25.6	(*)	16,999	(*)	11,818	51.7
Cash	3,494	6,511	680	(*)	19.5	(*)	2,814	(*)	1,205	34.5
Share-cash	483		57	(*)	11.8	(*)	426	(*)	222	46.0
Share	7,628		1,196	(*)	15.7	(*)	6,432	(*)	3,617	47.4
Crop-share	7,482		1,175	(*)	15.7	(*)	6,307	(*)	3,558	47.6
Livestock-share	146	34,895	21	(*)	14.4	(*)	125	(*)	59	40.4
Croppers	8,713		3,286	(*)	37.7	(*)	5,427	(*)	5,872	67.4
Other and unspecified	2,539		639	(*)	25.2	(*)	1,900	(*)	902	35.5
Other	945		458	(*)	48.5	(*)	487	(*)	408	43.2
Unspecified	1,594		181	(*)	11.4	(*)	1,413	(*)	494	31.0
Nonwhite part owners and tenants	*46,838*	65,417	*2,671*	(*)	*5.7*	(*)	*44,167*	(*)	*25,825*	*55.1*
All tenants	40,329	61,362	1,854	(*)	4.6	(*)	38,475	(*)	23,019	57.1
Cash	4,814	11,759	377	(*)	7.8	(*)	4,437	(*)	1,572	32.7
Share-cash	707		39	(*)	5.5	(*)	668	(*)	328	46.4
Share	11,096		431	(*)	3.9	(*)	10,665	(*)	5,649	50.9
Crop-share	10,929		425	(*)	3.9	(*)	10,504	(*)	5,576	51.0
Livestock-share	167	49,603	6	(*)	3.6	(*)	161	(*)	73	43.7
Croppers	20,765		664	(*)	3.2	(*)	20,101	(*)	14,486	69.8
Other and unspecified	2,947		343	(*)	11.6	(*)	2,604	(*)	984	33.4
Other	1,337		266	(*)	19.9	(*)	1,071	(*)	478	35.8
Unspecified	1,610		77	(*)	4.8	(*)	1,533	(*)	506	31.4
Georgia										
Part owners and tenants	*100,961*	183,596	*13,983*	(*)	*13.8*	(*)	*86,978*	(*)	*51,642*	*51.2*
All tenants	84,820	174,390	10,124	22,033	11.9	12.6	74,696	152,357	44,330	52.3
Cash	14,276	27,533	1,776	3,435	12.4	12.5	12,500	24,098	4,993	35.0
Share-cash	608		144		23.7		464		301	49.5
Share	19,628		2,545		13.0		17,083		9,766	49.8
Crop-share	17,906		2,325		13.0		15,581		9,119	50.9
Livestock-share	1,722	146,857	220	18,598	12.8	12.7	1,502	128,259	647	37.6
Croppers	41,194		4,325		10.5		36,869		26,314	63.9
Other and unspecified	9,114		1,334		14.6		7,780		2,956	32.4
Other	4,266		1,016		23.8		3,250		1,670	39.1
Unspecified	4,848		318		6.6		4,530		1,286	26.5
White part owners and tenants	*61,017*	105,893	*12,258*	(*)	*20.1*	(*)	*48,759*	(*)	*30,611*	*50.2*
All tenants	46,836	98,754	8,561	(*)	18.3	(*)	38,275	(*)	23,973	51.2
Cash	8,373	17,001	1,423	(*)	17.0	(*)	6,950	(*)	3,034	36.2
Share-cash	451		129	(*)	28.6	(*)	322	(*)	228	50.6
Share	13,415		2,300	(*)	17.1	(*)	11,115	(*)	6,764	50.4
Crop-share	12,082		2,095	(*)	17.3	(*)	9,987	(*)	6,267	51.9
Livestock-share	1,333	81,753	205	(*)	15.4	(*)	1,128	(*)	497	37.3
Croppers	19,226		3,622	(*)	18.8	(*)	15,604	(*)	12,250	63.7
Other and unspecified	5,371		1,087	(*)	20.2	(*)	4,284	(*)	1,697	31.6
Other	1,950		814	(*)	41.7	(*)	1,136	(*)	832	42.7
Unspecified	3,421		273	(*)	8.0	(*)	3,148	(*)	865	25.3

See footnotes at end of table.

Table 25.—PART OWNERS AND TENANTS RELATED TO LANDLORD, 1950 AND 1930; AND PART OWNERS AND TENANTS WITH LANDLORD LIVING ON A FARM, 1950; BY CLASS OF TENANT, WITH COLOR FOR THE MAJOR GEOGRAPHIC REGIONS AND THE SOUTHERN STATES; BY DIVISIONS AND STATES—Continued

[Data in italics are based on reports for only a sample of farms. See text]

Region, division, State, and tenure	Total		Operators by relationship to landlord						Operators with landlord living on a farm, 1950	
			Related to landlord				Not related to landlord and not reporting (number)			
			Number		Percent of total				Number	Percent of total
	1950	1930	1950	1930	1950	1930	1950	1930		
THE SOUTH—SOUTH ATLANTIC—Continued										
Georgia—Continued										
Nonwhite part owners and tenants	*39,944*	77,703	*1,725*	(*)	*4.3*	(*)	*38,219*	(*)	*21,031*	*52.7*
All tenants	37,984	75,636	1,563	(*)	4.1	(*)	36,421	(*)	20,357	53.6
Cash	5,903	10,532	353	(*)	6.0	(*)	5,550	(*)	1,959	33.2
Share-cash	157		15	(*)	9.6	(*)	142	(*)	73	46.5
Share	6,213		245	(*)	3.9	(*)	5,968	(*)	3,002	48.3
Crop-share	5,824		230	(*)	3.9	(*)	5,594	(*)	2,852	49.0
Livestock-share	389	65,104	15	(*)	3.9	(*)	374	(*)	150	38.6
Croppers	21,968		703	(*)	3.2	(*)	21,265	(*)	14,064	64.0
Other and unspecified	3,743		247	(*)	6.6	(*)	3,496	(*)	1,259	33.6
Other	2,316		202	(*)	8.7	(*)	2,114	(*)	838	36.2
Unspecified	1,427		45	(*)	3.2	(*)	1,382	(*)	421	29.5
Florida										
Part owners and tenants	*13,034*	20,646	*2,327*	(*)	*17.9*	(*)	*10,707*	(*)	*5,246*	*40.2*
All tenants	6,988	16,737	1,093	2,213	15.6	13.2	5,895	14,524	2,718	38.9
Cash	2,364	7,033	212	628	9.0	8.9	2,152	6,405	701	29.7
Share-cash	161		32		19.9		129		77	47.8
Share	1,081		193		17.9		888		544	50.3
Crop-share	961		160		16.6		801		494	51.4
Livestock-share	120	9,704	33	1,585	27.5	16.3	87	8,119	50	41.7
Croppers	1,662		309		18.6		1,353		948	57.0
Other and unspecified	1,720		347		20.2		1,373		448	26.0
Other	641		248		38.7		393		250	39.0
Unspecified	1,079		99		9.2		980		198	18.4
White part owners and tenants	*9,929*	14,051	*1,905*	(*)	*19.2*	(*)	*8,024*	(*)	*3,712*	*37.4*
All tenants	5,006	11,359	875	(*)	17.5	(*)	4,131	(*)	1,748	34.9
Cash	1,610	4,616	158	(*)	9.8	(*)	1,452	(*)	366	22.7
Share-cash	91		19	(*)	20.9	(*)	72	(*)	44	48.4
Share	796		160	(*)	20.1	(*)	636	(*)	396	49.7
Crop-share	695		132	(*)	19.0	(*)	563	(*)	355	51.1
Livestock-share	101	6,743	28	(*)	27.7	(*)	73	(*)	41	40.6
Croppers	1,171		270	(*)	23.1	(*)	901	(*)	646	55.2
Other and unspecified	1,338		268	(*)	20.0	(*)	1,070	(*)	296	22.1
Other	459		192	(*)	41.8	(*)	267	(*)	153	33.3
Unspecified	879		76	(*)	8.6	(*)	803	(*)	143	16.3
Nonwhite part owners and tenants	*3,105*	6,595	*422*	(*)	*13.6*	(*)	*2,683*	(*)	*1,534*	*49.4*
All tenants	1,982	5,378	218	(*)	11.0	(*)	1,764	(*)	970	48.9
Cash	754	2,417	54	(*)	7.2	(*)	700	(*)	335	44.4
Share-cash	70		13	(*)	18.6	(*)	57	(*)	33	47.1
Share	285		33	(*)	11.6	(*)	252	(*)	148	51.9
Crop-share	266		28	(*)	10.5	(*)	238	(*)	139	52.3
Livestock-share	19	2,961	5	(*)	26.3	(*)	14	(*)	9	47.4
Croppers	491		39	(*)	7.9	(*)	452	(*)	302	61.5
Other and unspecified	382		79	(*)	20.7	(*)	303	(*)	152	39.8
Other	182		56	(*)	30.8	(*)	126	(*)	97	53.3
Unspecified	200		23	(*)	11.5	(*)	177	(*)	55	27.5
SOUTH—EAST SOUTH CENTRAL										
Kentucky										
Part owners and tenants	*73,160*	110,609	*14,816*	(*)	*20.3*	(*)	*58,344*	(*)	*38,923*	*53.2*
All tenants	49,112	88,421	9,893	20,230	20.1	22.9	39,219	68,191	24,767	50.4
Cash	3,553	8,888	424	1,407	11.9	15.8	3,129	7,481	1,019	28.7
Share-cash	1,656		179		10.8		1,477		744	44.9
Share	20,355		4,848		23.8		15,507		9,824	48.3
Crop-share	14,951		3,460		23.1		11,491		7,884	52.7
Livestock-share	5,404	79,533	1,388	18,823	25.7	23.7	4,016	60,710	1,940	35.9
Croppers	16,391		3,244		19.8		13,147		11,142	68.0
Other and unspecified	7,157		1,198		16.7		5,959		2,038	28.5
Other	1,212		627		51.7		585		477	39.4
Unspecified	5,945		571		9.6		5,374		1,561	26.3
White part owners and tenants	*70,529*	104,575	*14,691*	(*)	*20.8*	(*)	*55,838*	(*)	*37,258*	*52.8*
All tenants	46,976	83,507	9,727	(*)	20.7	(*)	37,249	(*)	23,401	49.8
Cash	3,535	8,748	422	(*)	11.9	(*)	3,113	(*)	1,017	28.8
Share-cash	1,637		177	(*)	10.8	(*)	1,460	(*)	737	45.0
Share	19,916		4,785	(*)	24.0	(*)	15,131	(*)	9,590	48.2
Crop-share	14,603		3,404	(*)	23.3	(*)	11,199	(*)	7,681	52.6
Livestock-share	5,313	74,759	1,381	(*)	26.0	(*)	3,932	(*)	1,909	35.9
Croppers	14,861		3,156	(*)	21.2	(*)	11,705	(*)	10,060	67.7
Other and unspecified	7,027		1,187	(*)	16.9	(*)	5,840	(*)	1,997	28.4
Other	1,203		623	(*)	51.8	(*)	580	(*)	475	39.5
Unspecified	5,824		564	(*)	9.7	(*)	5,260	(*)	1,522	26.1
Nonwhite part owners and tenants	*2,631*	6,034	*125*	(*)	*4.8*	(*)	*2,506*	(*)	*1,665*	*63.3*
All tenants	2,136	4,914	166	(*)	7.8	(*)	1,970	(*)	1,366	64.0
Cash	18	140	2	(*)	11.1	(*)	16	(*)	2	11.1
Share-cash	19		2	(*)	10.5	(*)	17	(*)	7	36.8
Share	439		63	(*)	14.4	(*)	376	(*)	234	53.3
Crop-share	348		56	(*)	16.1	(*)	292	(*)	203	58.3
Livestock-share	91	4,774	7	(*)	7.7	(*)	84	(*)	31	34.1
Croppers	1,530		88	(*)	5.8	(*)	1,442	(*)	1,082	70.7
Other and unspecified	130		11	(*)	8.5	(*)	119	(*)	41	31.5
Other	9		4	(*)	44.4	(*)	5	(*)	2	22.2
Unspecified	121		7	(*)	5.8	(*)	114	(*)	39	32.2

See footnotes at end of table.

Table 25.—PART OWNERS AND TENANTS RELATED TO LANDLORD, 1950 AND 1930; AND PART OWNERS AND TENANTS WITH LANDLORD LIVING ON A FARM, 1950; BY CLASS OF TENANT, WITH COLOR FOR THE MAJOR GEOGRAPHIC REGIONS AND THE SOUTHERN STATES; BY DIVISIONS AND STATES—Continued

[Data in italics are based on reports for only a sample of farms. See text]

Region, division, State, and tenure	Total		Operators by relationship to landlord						Operators with landlord living on a farm, 1950	
			Related to landlord				Not related to landlord and not reporting (number)			
			Number		Percent of total				Number	Percent of total
	1950	1930	1950	1930	1950	1930	1950	1930		
SOUTH—EAST SOUTH CENTRAL—Continued										
Tennessee										
Part owners and tenants	*94,591*	135,193	*17,730*	(*)	*18.7*	(*)	*76,861*	(*)	*53,501*	*56.6*
All tenants	67,733	113,520	10,967	21,848	16.2	19.2	56,766	91,672	37,315	55.1
Cash	4,071	12,216	624	1,554	15.3	12.7	3,447	10,662	1,304	32.0
Share-cash	1,108		287		25.9		821		494	44.6
Share	27,137		5,293		19.5		21,844		13,759	50.7
Crop-share	25,270		4,830		19.1		20,440		13,024	51.5
Livestock-share	1,867	101,304	463	20,294	24.8	20.0	1,404	81,010	735	39.4
Croppers	28,039		3,711		13.2		24,328		19,408	69.2
Other and unspecified	7,378		1,052		14.3		6,326		2,350	31.9
Other	1,894		626		33.1		1,268		790	41.7
Unspecified	5,484		426		7.8		5,058		1,560	28.4
White part owners and tenants	*75,995*	105,776	*16,639*	(*)	*21.9*	(*)	*59,356*	(*)	*42,571*	*56.0*
All tenants	50,668	86,248	10,106	(*)	19.9	(*)	40,562	(*)	27,028	53.3
Cash	3,401	9,353	569	(*)	16.7	(*)	2,832	(*)	1,086	31.9
Share-cash	1,031		276	(*)	26.8	(*)	755	(*)	468	45.4
Share	21,390		4,925	(*)	23.0	(*)	16,465	(*)	10,920	51.1
Crop-share	19,607		4,476	(*)	22.8	(*)	15,131	(*)	10,224	52.1
Livestock-share	1,783	76,895	449	(*)	25.2	(*)	1,334	(*)	696	39.0
Croppers	18,765		3,354	(*)	17.9	(*)	15,411	(*)	12,718	67.8
Other and unspecified	6,081		982	(*)	16.1	(*)	5,099	(*)	1,836	30.2
Other	1,269		566	(*)	44.6	(*)	703	(*)	521	41.1
Unspecified	4,812		416	(*)	8.6	(*)	4,396	(*)	1,315	27.3
Nonwhite part owners and tenants	*18,596*	29,417	*1,091*	(*)	*5.9*	(*)	*17,505*	(*)	*10,930*	*58.8*
All tenants	17,065	27,272	861	(*)	5.0	(*)	16,204	(*)	10,287	60.3
Cash	670	2,863	55	(*)	8.2	(*)	615	(*)	218	32.5
Share-cash	77		11	(*)	14.3	(*)	66	(*)	26	33.8
Share	5,747		368	(*)	6.4	(*)	5,379	(*)	2,839	49.4
Crop-share	5,663		354	(*)	6.3	(*)	5,309	(*)	2,800	49.4
Livestock-share	84	24,409	14	(*)	16.7	(*)	70	(*)	39	46.4
Croppers	9,274		357	(*)	3.8	(*)	8,917	(*)	6,690	72.1
Other and unspecified	1,297		70	(*)	5.4	(*)	1,227	(*)	514	39.6
Other	625		60	(*)	9.6	(*)	565	(*)	269	43.0
Unspecified	672		10	(*)	1.5	(*)	662	(*)	245	36.5
Alabama										
Part owners and tenants	*112,636*	181,648	*17,452*	(*)	*15.5*	(*)	*95,184*	(*)	*59,539*	*52.9*
All tenants	87,613	166,420	11,787	24,292	13.5	14.6	75,826	142,128	47,158	53.8
Cash	21,841	48,707	2,008	4,746	9.2	9.7	19,833	43,961	9,170	42.0
Share-cash	899		198		22.0		701		459	51.1
Share	31,526		4,899		15.5		26,627		17,005	53.9
Crop-share	30,770		4,755		15.5		26,015		16,703	54.3
Livestock-share	756	117,713	144	19,546	19.0	16.6	612	98,167	302	39.9
Croppers	24,811		3,025		12.2		21,786		17,375	70.0
Other and unspecified	8,536		1,657		19.4		6,879		3,149	36.9
Other	4,052		1,265		31.2		2,787		1,914	47.2
Unspecified	4,484		392		8.7		4,092		1,235	27.5
White part owners and tenants	*68,890*	99,259	*14,706*	(*)	*21.3*	(*)	*54,184*	(*)	*36,269*	*52.6*
All tenants	49,587	88,545	9,667	(*)	19.5	(*)	39,920	(*)	26,423	53.3
Cash	8,530	16,652	1,347	(*)	15.8	(*)	7,183	(*)	3,096	36.3
Share-cash	626		175	(*)	28.0	(*)	451	(*)	306	48.9
Share	22,599		4,439	(*)	19.6	(*)	18,160	(*)	12,339	54.6
Crop-share	21,993		4,303	(*)	19.6	(*)	17,690	(*)	12,096	55.0
Livestock-share	606	71,893	136	(*)	22.4	(*)	470	(*)	243	40.1
Croppers	12,911		2,531	(*)	19.6	(*)	10,380	(*)	9,041	70.0
Other and unspecified	4,921		1,175	(*)	23.9	(*)	3,746	(*)	1,641	33.3
Other	1,812		871	(*)	48.1	(*)	941	(*)	834	46.0
Unspecified	3,109		304	(*)	9.8	(*)	2,805	(*)	807	26.0
Nonwhite part owners and tenants	*43,746*	82,389	*2,746*	(*)	*6.3*	(*)	*41,000*	(*)	*23,270*	*53.2*
All tenants	38,026	77,875	2,120	(*)	5.6	(*)	35,906	(*)	20,735	54.5
Cash	13,311	32,055	661	(*)	5.0	(*)	12,650	(*)	6,074	45.6
Share-cash	273		23	(*)	8.4	(*)	250	(*)	153	56.0
Share	8,927		460	(*)	5.2	(*)	8,467	(*)	4,666	52.3
Crop-share	8,777		452	(*)	5.1	(*)	8,325	(*)	4,607	52.5
Livestock-share	150	45,820	8	(*)	5.3	(*)	142	(*)	59	39.3
Croppers	11,900		494	(*)	4.2	(*)	11,406	(*)	8,334	70.0
Other and unspecified	3,615		482	(*)	13.3	(*)	3,133	(*)	1,508	41.7
Other	2,240		394	(*)	17.6	(*)	1,846	(*)	1,080	48.2
Unspecified	1,375		88	(*)	6.4	(*)	1,287	(*)	428	31.1
Mississippi										
Part owners and tenants	*147,770*	234,282	*16,630*	(*)	*11.3*	(*)	*131,140*	(*)	*88,867*	*60.1*
All tenants	129,821	225,617	12,334	21,861	9.5	9.7	117,487	203,756	79,625	61.3
Cash	11,200	27,103	1,487	2,650	13.3	9.8	9,713	24,453	4,361	38.9
Share-cash	1,543		118		7.6		1,425		724	46.9
Share	34,868		4,619		13.2		30,249		19,876	57.0
Crop-share	34,466		4,558		13.2		29,908		19,668	57.1
Livestock-share	402	198,514	61	19,211	15.2	9.7	341	179,303	208	51.7
Croppers	74,617		4,422		5.9		70,195		51,649	69.2
Other and unspecified	7,593		1,688		22.2		5,905		3,015	39.7
Other	3,425		1,334		38.9		2,091		1,728	50.5
Unspecified	4,168		354		8.5		3,814		1,287	30.9
White part owners and tenants	*47,639*	70,724	*10,347*	(*)	*21.7*	(*)	*37,292*	(*)	*27,307*	*57.3*
All tenants	35,708	65,448	7,114	(*)	19.9	(*)	28,594	(*)	21,189	59.3
Cash	4,833	8,790	865	(*)	17.9	(*)	3,968	(*)	1,728	35.8
Share-cash	463		77	(*)	16.6	(*)	386	(*)	226	48.8
Share	13,306		2,932	(*)	22.0	(*)	10,374	(*)	8,024	60.3
Crop-share	13,092		2,885	(*)	22.0	(*)	10,207	(*)	7,922	60.5
Livestock-share	214	56,658	47	(*)	22.0	(*)	167	(*)	102	47.7
Croppers	13,447		2,250	(*)	16.7	(*)	11,197	(*)	9,904	73.7
Other and unspecified	3,659		990	(*)	27.1	(*)	2,669	(*)	1,307	35.7
Other	1,455		766	(*)	52.6	(*)	689	(*)	716	49.2
Unspecified	2,204		224	(*)	10.2	(*)	1,980	(*)	591	26.8

See footnotes at end of table.

Table 25.—PART OWNERS AND TENANTS RELATED TO LANDLORD, 1950 AND 1930; AND PART OWNERS AND TENANTS WITH LANDLORD LIVING ON A FARM, 1950; BY CLASS OF TENANT, WITH COLOR FOR THE MAJOR GEOGRAPHIC REGIONS AND THE SOUTHERN STATES; BY DIVISIONS AND STATES—Continued

[Data in italics are based on reports for only a sample of farms. See text]

Region, division, State, and tenure	Total		Operators by relationship to landlord						Operators with landlord living on a farm, 1950	
			Related to landlord				Not related to landlord and not reporting (number)			
			Number		Percent of total				Number	Percent of total
	1950	1930	1950	1930	1950	1930	1950	1930		
SOUTH—EAST SOUTH CENTRAL—Continued										
Mississippi—Continued										
Nonwhite part owners and tenants	*100,131*	163,558	*6,283*	(*)	*6.3*	(*)	*93,848*	(*)	*61,560*	*61.5*
All tenants	94,113	160,169	5,220	(*)	5.5	(*)	88,893	(*)	58,436	62.1
Cash	6,367	18,313	622	(*)	9.8	(*)	5,745	(*)	2,633	41.4
Share-cash	1,080		41	(*)	3.8	(*)	1,039	(*)	498	46.1
Share	21,562		1,687	(*)	7.8	(*)	19,875	(*)	11,852	55.0
Crop-share	21,374		1,673	(*)	7.8	(*)	19,701	(*)	11,746	55.0
Livestock-share	188	141,856	14	(*)	7.4	(*)	174	(*)	106	56.4
Croppers	61,170		2,172	(*)	3.6	(*)	58,998	(*)	41,745	68.2
Other and unspecified	3,934		698	(*)	17.7	(*)	3,236	(*)	1,708	43.4
Other	1,970		568	(*)	28.8	(*)	1,402	(*)	1,012	51.4
Unspecified	1,964		130	(*)	6.6	(*)	1,834	(*)	696	35.4
SOUTH—WEST SOUTH CENTRAL										
Arkansas										
Part owners and tenants	*88,586*	169,103	*12,474*	(*)	*14.1*	(*)	*76,112*	(*)	*42,791*	*48.3*
All tenants	68,602	152,691	7,910	18,896	11.5	12.4	60,692	133,795	33,546	48.9
Cash	6,556	14,961	834	1,495	12.7	10.0	5,722	13,466	1,850	28.2
Share-cash	5,019		424		8.4		4,595		1,656	33.0
Share	21,962		3,510		16.0		18,452		9,669	44.0
Crop-share	21,467		3,370		15.7		18,097		9,492	44.2
Livestock-share	495	137,730	140	17,401	28.3	12.6	355	120,329	177	35.8
Croppers	28,576		2,052		7.2		26,524		18,642	65.2
Other and unspecified	6,489		1,090		16.8		5,399		1,729	26.6
Other	1,730		744		43.0		986		592	34.2
Unspecified	4,759		346		7.3		4,413		1,137	23.9
White part owners and tenants	*56,579*	98,605	*10,607*	(*)	*18.7*	(*)	*45,972*	(*)	*24,953*	*44.1*
All tenants	39,614	84,590	6,477	(*)	16.4	(*)	33,137	(*)	17,181	43.4
Cash	5,088	8,855	676	(*)	13.3	(*)	4,412	(*)	1,355	26.6
Share-cash	3,320		365	(*)	11.0	(*)	2,955	(*)	833	25.1
Share	14,999		3,081	(*)	20.5	(*)	11,918	(*)	6,522	43.5
Crop-share	14,575		2,944	(*)	20.2	(*)	11,631	(*)	6,377	43.8
Livestock-share	424	75,735	137	(*)	32.3	(*)	287	(*)	145	34.2
Croppers	10,878		1,448	(*)	13.3	(*)	9,430	(*)	7,132	65.6
Other and unspecified	5,329		907	(*)	17.0	(*)	4,422	(*)	1,339	25.1
Other	1,450		613	(*)	42.3	(*)	837	(*)	485	33.4
Unspecified	3,879		294	(*)	7.6	(*)	3,585	(*)	854	22.0
Nonwhite part owners and tenants	*32,007*	70,498	*1,867*	(*)	*5.8*	(*)	*30,140*	(*)	*17,838*	*55.7*
All tenants	28,988	68,101	1,433	(*)	4.9	(*)	27,555	(*)	16,365	56.5
Cash	1,468	6,106	158	(*)	10.8	(*)	1,310	(*)	495	33.7
Share-cash	1,699		59	(*)	3.5	(*)	1,640	(*)	823	48.4
Share	6,963		429	(*)	6.2	(*)	6,534	(*)	3,147	45.2
Crop-share	6,892		426	(*)	6.2	(*)	6,466	(*)	3,115	45.2
Livestock-share	71	61,995	3	(*)	4.2	(*)	68	(*)	32	45.1
Croppers	17,698		604	(*)	3.4	(*)	17,094	(*)	11,510	65.0
Other and unspecified	1,160		183	(*)	15.8	(*)	977	(*)	390	33.6
Other	280		131	(*)	46.8	(*)	149	(*)	107	38.2
Unspecified	880		52	(*)	5.9	(*)	828	(*)	283	32.2
Louisiana										
Part owners and tenants	*60,733*	113,817	*8,887*	(*)	*14.6*	(*)	*51,846*	(*)	*30,067*	*49.5*
All tenants	49,199	107,551	5,841	12,719	11.9	11.8	43,358	94,832	25,489	51.8
Cash	5,789	12,886	704	1,447	12.2	11.2	5,085	11,439	1,846	31.9
Share-cash	710		112		15.8		598		292	41.1
Share	21,984		2,900		13.2		19,084		11,128	50.6
Crop-share	21,762		2,864		13.2		18,898		10,980	50.5
Livestock-share	222	94,665	36	11,272	16.2	11.9	186	83,393	148	66.7
Croppers	15,927		1,107		7.0		14,820		10,861	68.2
Other and unspecified	4,789		1,018		21.3		3,771		1,362	28.4
Other	1,925		733		38.1		1,192		671	34.9
Unspecified	2,864		285		10.0		2,579		691	24.1
White part owners and tenants	*30,397*	48,887	*6,822*	(*)	*22.4*	(*)	*23,575*	(*)	*13,281*	*43.7*
All tenants	21,530	44,338	4,385	(*)	20.4	(*)	17,145	(*)	9,922	46.1
Cash	3,271	6,194	532	(*)	16.3	(*)	2,739	(*)	949	29.0
Share-cash	357		86	(*)	24.1	(*)	271	(*)	136	38.1
Share	10,995		2,246	(*)	20.4	(*)	8,749	(*)	5,400	49.1
Crop-share	10,853		2,214	(*)	20.4	(*)	8,639	(*)	5,303	48.9
Livestock-share	142	38,144	32	(*)	22.5	(*)	110	(*)	97	68.3
Croppers	3,831		831	(*)	21.7	(*)	3,000	(*)	2,631	68.7
Other and unspecified	3,076		690	(*)	22.4	(*)	2,786	(*)	806	26.2
Other	1,225		480	(*)	39.2	(*)	745	(*)	387	31.6
Unspecified	1,851		210	(*)	11.3	(*)	1,641	(*)	419	22.6
Nonwhite part owners and tenants	*30,336*	64,930	*2,065*	(*)	*6.8*	(*)	*28,271*	(*)	*16,786*	*55.3*
All tenants	27,669	63,213	1,456	(*)	5.3	(*)	26,213	(*)	15,567	56.3
Cash	2,518	6,692	172	(*)	6.8	(*)	2,346	(*)	897	35.6
Share-cash	353		26	(*)	7.4	(*)	327	(*)	156	44.2
Share	10,989		654	(*)	6.0	(*)	10,335	(*)	5,728	52.1
Crop-share	10,909		650	(*)	6.0	(*)	10,259	(*)	5,677	52.0
Livestock-share	80	56,521	4	(*)	5.0	(*)	76	(*)	51	63.8
Croppers	12,096		276	(*)	2.3	(*)	11,820	(*)	8,230	68.0
Other and unspecified	1,713		328	(*)	19.1	(*)	1,385	(*)	556	32.5
Other	700		253	(*)	36.1	(*)	447	(*)	284	40.6
Unspecified	1,013		75	(*)	7.4	(*)	938	(*)	272	26.9
Oklahoma										
Part owners and tenants	*77,767*	149,396	*18,476*	(*)	*23.8*	(*)	*59,291*	(*)	*22,002*	*28.3*
All tenants	44,727	125,329	9,948	18,614	22.2	14.9	34,779	106,715	12,040	26.9
Cash	12,876	17,598	1,198	1,272	9.3	7.2	11,678	16,326	2,420	18.8
Share-cash	7,005		2,011		28.7		4,994		1,748	25.0
Share	17,145		5,056		29.5		12,089		5,753	33.6
Crop-share	16,249		4,695		28.9		11,554		5,497	33.8
Livestock-share	896	107,731	361	17,342	40.3	16.1	535	90,389	256	28.6
Croppers	1,915		735		38.4		1,180		914	47.7
Other and unspecified	5,786		948		16.4		4,838		1,205	20.8
Other	1,443		542		37.6		901		450	31.2
Unspecified	4,343		406		9.3		3,937		755	17.4

See footnotes at end of table.

Table 25.—PART OWNERS AND TENANTS RELATED TO LANDLORD, 1950 AND 1930; AND PART OWNERS AND TENANTS WITH LANDLORD LIVING ON A FARM, 1950; BY CLASS OF TENANT, WITH COLOR FOR THE MAJOR GEOGRAPHIC REGIONS AND THE SOUTHERN STATES; BY DIVISIONS AND STATES—Continued

[Data in italics are based on reports for only a sample of farms. See text]

Region, division, State, and tenure	Total		Operators by relationship to landlord: Related to landlord — Number		Related to landlord — Percent of total		Not related to landlord and not reporting (number)		Operators with landlord living on a farm, 1950 — Number	Percent of total
	1950	1930	1950	1930	1950	1930	1950	1930		
SOUTH—WEST SOUTH CENTRAL—Continued										
Oklahoma—Continued										
White part owners and tenants	*73,166*	133,053	*17,611*	(*)	*24.1*	(*)	*55,555*	(*)	*20,451*	*28.0*
All tenants	41,680	110,770	9,436	(*)	22.6	(*)	32,244	(*)	11,052	26.5
Cash	12,214	16,569	1,119	(*)	9.2	(*)	11,095	(*)	2,293	18.8
Share-cash	6,833		1,979	(*)	29.0	(*)	4,854	(*)	1,692	24.8
Share	15,635		4,803	(*)	30.7	(*)	10,832	(*)	5,189	33.2
Crop-share	14,768		4,448	(*)	30.1	(*)	10,320	(*)	4,941	33.5
Livestock-share	867	94,201	355	(*)	40.9	(*)	512	(*)	248	28.6
Croppers	1,724		697	(*)	40.4	(*)	1,027	(*)	808	46.9
Other and unspecified	5,274		838	(*)	15.9	(*)	4,436	(*)	1,070	20.3
Other	1,295		469	(*)	36.2	(*)	826	(*)	392	30.3
Unspecified	3,979		369	(*)	9.3	(*)	3,610	(*)	678	17.0
Nonwhite part owners and tenants	*4,601*	16,343	*865*	(*)	*18.8*	(*)	*3,736*	(*)	*1,551*	*33.7*
All tenants	3,047	14,559	512	(*)	16.8	(*)	2,535	(*)	988	32.4
Cash	662	1,029	79	(*)	11.9	(*)	583	(*)	127	19.2
Share-cash	172		32	(*)	18.6	(*)	140	(*)	56	32.6
Share	1,510		253	(*)	16.8	(*)	1,257	(*)	564	37.4
Crop-share	1,481		247	(*)	16.7	(*)	1,234	(*)	556	37.5
Livestock-share	29	13,530	6	(*)	20.7	(*)	23	(*)	8	27.6
Croppers	191		38	(*)	19.9	(*)	153	(*)	106	55.5
Other and unspecified	512		110	(*)	21.5	(*)	402	(*)	135	26.4
Other	148		73	(*)	49.3	(*)	75	(*)	58	39.2
Unspecified	364		37	(*)	10.2	(*)	327	(*)	77	21.2
Texas										
Part owners and tenants	*162,684*	339,323	*41,193*	(*)	*25.3*	(*)	*121,491*	(*)	*55,528*	*35.2*
All tenants	100,827	301,660	23,260	54,685	23.1	18.1	77,567	246,975	35,503	35.2
Cash	17,666	16,874	3,218	2,638	18.2	15.6	14,448	14,236	4,215	23.9
Share-cash	7,825		2,215		28.3		5,610		2,574	32.9
Share	47,558		12,743		26.8		34,815		17,606	37.0
Crop-share	45,856		12,089		26.4		33,767		17,048	37.2
Livestock-share	1,702	284,786	654	52,047	38.4	18.3	1,048	232,739	558	32.8
Croppers	14,863		2,333		15.7		12,530		7,990	53.8
Other and unspecified	12,915		2,751		21.3		10,164		3,118	24.1
Other	3,839		1,734		45.2		2,105		1,313	34.2
Unspecified	9,076		1,017		11.2		8,059		1,805	19.9
White part owners and tenants	*143,489*	269,316	*38,278*	(*)	*26.7*	(*)	*105,211*	(*)	*47,008*	*32.8*
All tenants	86,791	236,321	21,448	(*)	24.7	(*)	65,343	(*)	29,058	33.5
Cash	16,515	15,479	3,075	(*)	18.6	(*)	13,440	(*)	3,914	23.7
Share-cash	7,485		2,150	(*)	28.7	(*)	5,335	(*)	2,453	32.8
Share	41,807		11,899	(*)	28.5	(*)	29,908	(*)	15,007	35.9
Crop-share	40,200		11,255	(*)	28.0	(*)	28,945	(*)	14,489	36.0
Livestock-share	1,607	220,842	644	(*)	40.1	(*)	963	(*)	518	32.2
Croppers	9,935		2,110	(*)	21.2	(*)	7,825	(*)	5,145	51.8
Other and unspecified	11,049		2,214	(*)	20.0	(*)	8,835	(*)	2,539	23.0
Other	2,988		1,335	(*)	44.7	(*)	1,653	(*)	971	32.5
Unspecified	8,061		879	(*)	10.9	(*)	7,182	(*)	1,568	19.5
Nonwhite part owners and tenants	*19,195*	70,007	*2,915*	(*)	*15.2*	(*)	*16,280*	(*)	*8,520*	*44.4*
All tenants	14,036	65,339	1,812	(*)	12.9	(*)	12,224	(*)	6,445	45.9
Cash	1,151	1,395	143	(*)	12.4	(*)	1,008	(*)	301	26.2
Share-cash	340		65	(*)	19.1	(*)	275	(*)	121	35.6
Share	5,751		844	(*)	14.7	(*)	4,907	(*)	2,599	45.2
Crop-share	5,656		834	(*)	14.7	(*)	4,822	(*)	2,559	45.2
Livestock-share	95	63,944	10	(*)	10.5	(*)	85	(*)	40	42.1
Croppers	4,928		223	(*)	4.5	(*)	4,705	(*)	2,845	57.7
Other and unspecified	1,866		537	(*)	28.8	(*)	1,329	(*)	579	31.0
Other	851		399	(*)	46.9	(*)	452	(*)	342	40.2
Unspecified	1,015		138	(*)	13.6	(*)	877	(*)	237	23.3
WEST—MOUNTAIN										
Montana										
Part owners and tenants	*18,555*	26,880	*3,995*	(*)	*21.5*	(*)	*14,560*	(*)	*3,381*	*18.2*
All tenants	5,155	11,628	1,648	1,627	32.0	14.0	3,507	10,001	1,334	25.9
Cash	930	3,078	175	366	18.8	11.9	755	2,712	197	21.2
Share-cash	611		175		28.6		436		128	20.9
Share	2,999		1,181		39.4		1,818		875	29.2
Crop-share	2,493		899		36.1		1,594		726	29.1
Livestock-share	506	8,550	282	1,261	55.7	14.7	224	7,289	149	29.4
Other and unspecified	615		117		19.0		498		134	21.8
Other	241		79		32.8		162		69	28.6
Unspecified	374		38		10.2		336		65	17.4
Idaho										
Part owners and tenants	*14,280*	16,877	*4,035*	(*)	*28.3*	(*)	*10,245*	(*)	*4,705*	*32.9*
All tenants	7,283	10,559	2,338	2,062	32.1	19.5	4,945	8,497	2,618	35.9
Cash	1,019	3,125	215	477	21.1	15.3	804	2,648	286	28.1
Share-cash	1,016		251		24.7		765		338	33.3
Share	4,351		1,683		38.7		2,668		1,781	40.9
Crop-share	3,613		1,302		36.0		2,311		1,462	40.5
Livestock-share	738	7,434	381	1,585	51.6	21.3	357	5,849	319	43.2
Other and unspecified	897		189		21.1		708		213	23.7
Other	222		109		49.1		113		83	37.4
Unspecified	675		80		11.9		595		130	19.3
Wyoming										
Part owners and tenants	*6,485*	7,819	*1,238*	(*)	*19.1*	(*)	*5,247*	(*)	*1,525*	*23.5*
All tenants	2,143	3,520	551	570	25.7	16.2	1,592	2,950	1,057	49.3
Cash	534	1,125	127	141	23.8	12.5	407	984	278	52.1
Share-cash	230		54		23.5		176		92	40.0
Share	1,135		321		28.3		814		583	51.4
Crop-share	963		248		25.8		715		483	50.2
Livestock-share	172	2,395	73	429	42.4	17.9	99	1,966	100	58.1
Other and unspecified	244		49		20.1		195		104	42.6
Other	84		36		42.9		48		36	42.9
Unspecified	160		13		8.1		147		68	42.5

See footnotes at end of table.

Table 25.—PART OWNERS AND TENANTS RELATED TO LANDLORD, 1950 AND 1930; AND PART OWNERS AND TENANTS WITH LANDLORD LIVING ON A FARM, 1950; BY CLASS OF TENANT, WITH COLOR FOR THE MAJOR GEOGRAPHIC REGIONS AND THE SOUTHERN STATES; BY DIVISIONS AND STATES—Continued

[Data in italics are based on reports for only a sample of farms. See text]

Region, division, State, and tenure	Total		Operators by relationship to landlord: Related to landlord: Number		Related to landlord: Percent of total		Not related to landlord and not reporting (number)		Operators with landlord living on a farm, 1950: Number	Operators with landlord living on a farm, 1950: Percent of total
	1950	1930	1950	1930	1950	1930	1950	1930		
MOUNTAIN—Continued										
Colorado										
Part owners and tenants	*21,409*	32,189	*5,164*	(*)	*24.1*	(*)	*16,245*	(*)	*5,901*	*27.6*
All tenants	10,375	20,692	2,812	3,437	27.1	16.6	7,563	17,255	3,141	30.3
Cash	1,342	4,200	266	508	19.8	12.1	1,076	3,692	338	25.2
Share-cash	1,034		288		27.9		746		301	29.1
Share	6,901		2,032		29.4		4,869		2,216	32.1
Crop-share	6,033		1,655		27.4		4,378		1,932	32.0
Livestock-share	868	16,492	377	2,929	43.4	17.8	491	13,563	284	32.7
Other and unspecified	1,098		226		20.6		872		286	26.0
Other	391		161		41.2		230		124	31.7
Unspecified	707		65		9.2		642		162	22.9
New Mexico										
Part owners and tenants	*8,829*	11,140	*1,944*	(*)	*22.0*	(*)	*6,885*	(*)	*2,368*	*26.8*
All tenants	3,057	6,330	903	964	29.5	15.2	2,154	5,366	1,025	33.5
Cash	609	1,528	102	177	16.7	11.6	507	1,351	123	20.2
Share-cash	170		71		41.8		99		66	38.8
Share	1,776		637		35.9		1,139		742	41.8
Crop-share	1,651		573		34.7		1,078		689	41.7
Livestock-share	125	4,802	64	787	51.2	16.4	61	4,015	53	42.4
Other and unspecified	502		93		18.5		409		94	18.7
Other	130		67		51.5		63		29	22.3
Unspecified	372		26		7.0		346		65	17.5
Arizona										
Part owners and tenants	*3,308*	3,898	*585*	(*)	*17.7*	(*)	*2,723*	(*)	*762*	*23.0*
All tenants	1,236	2,331	225	265	18.2	11.4	1,011	2,066	309	25.0
Cash	507	1,115	70	72	13.8	6.5	437	1,043	126	24.9
Share-cash	53		18		34.0		35		21	39.6
Share	351		82		23.4		269		112	31.9
Crop-share	294		64		21.8		230		92	31.3
Livestock-share	57	1,216	18	193	31.6	15.9	39	1,023	20	35.1
Other and unspecified	325		55		16.9		270		50	15.4
Other	95		37		38.9		58		24	25.3
Unspecified	230		18		7.8		212		26	11.3
Utah										
Part owners and tenants	*7,088*	7,883	*2,461*	(*)	*34.7*	(*)	*4,627*	(*)	*1,733*	*24.4*
All tenants	1,755	3,321	643	1,173	36.6	35.3	1,112	2,148	705	40.2
Cash	493	1,285	149	337	30.2	26.2	344	948	207	42.0
Share-cash	133		66		49.6		67		53	39.8
Share	738		338		45.8		400		326	44.2
Crop-share	578		240		41.5		338		242	41.9
Livestock-share	160	2,036	98	836	61.2	41.1	62	1,200	84	52.5
Other and unspecified	391		90		23.0		301		119	30.4
Other	103		59		57.3		44		43	41.7
Unspecified	288		31		10.8		257		76	26.4
Nevada										
Part owners and tenants	*637*	751	*125*	(*)	*19.6*	(*)	*512*	(*)	*186*	*29.2*
All tenants	234	445	48	84	20.5	18.9	186	361	60	25.6
Cash	89	256	21	41	23.6	16.0	68	215	25	28.1
Share-cash	10		3		30.0		7		1	10.0
Share	68		18		26.5		50		26	38.2
Crop-share	42		7		16.7		35		17	40.5
Livestock-share	26	189	11	43	42.3	22.8	15	146	9	34.6
Other and unspecified	67		6		9.0		61		8	11.9
Other	13		5		38.5		8		4	30.8
Unspecified	54		1		1.9		53		4	7.4
PACIFIC										
Washington										
Part owners and tenants	*16,337*	19,964	*4,297*	(*)	*26.3*	(*)	*12,040*	(*)	*4,600*	*28.2*
All tenants	6,719	12,078	2,105	2,554	31.3	21.1	4,614	9,524	1,555	23.1
Cash	2,473	5,721	449	857	18.2	15.0	2,024	4,864	575	23.3
Share-cash	477		179		37.5		298		127	26.6
Share	2,378		1,189		50.0		1,189		621	26.1
Crop-share	2,023		987		48.8		1,036		502	24.8
Livestock-share	355	6,357	202	1,697	56.9	26.7	153	4,660	119	33.5
Other and unspecified	1,391		288		20.7		1,103		232	16.7
Other	425		213		50.1		212		124	29.2
Unspecified	966		75		7.8		891		108	11.2
Oregon										
Part owners and tenants	*13,347*	17,637	*3,832*	(*)	*28.7*	(*)	*9,515*	(*)	*4,998*	*37.4*
All tenants	5,203	9,790	1,593	2,263	30.6	23.1	3,610	7,527	1,643	31.6
Cash	1,650	5,206	408	995	24.7	19.1	1,242	4,211	467	28.3
Share-cash	487		163		33.5		324		162	33.3
Share	1,801		751		41.7		1,050		760	42.2
Crop-share	1,272		504		39.6		768		543	42.7
Livestock-share	529	4,584	247	1,268	46.7	27.7	282	3,316	217	41.0
Other and unspecified	1,265		271		21.4		994		254	20.1
Other	414		208		50.2		206		131	31.6
Unspecified	851		63		7.4		788		123	14.5
California										
Part owners and tenants	*33,862*	37,533	*6,926*	(*)	*20.5*	(*)	*26,936*	(*)	*10,879*	*32.1*
All tenants	16,301	24,402	3,344	2,891	20.5	11.8	12,957	21,511	5,019	30.8
Cash	7,511	13,880	1,244	1,307	16.6	9.4	6,267	12,573	2,275	30.3
Share-cash	972		336		34.6		636		356	36.6
Share	4,283		1,265		29.5		3,018		1,696	39.6
Crop-share	3,569		1,030		28.9		2,539		1,434	40.2
Livestock-share	714	10,522	235	1,584	32.9	15.1	479	8,938	262	36.7
Other and unspecified	3,535		499		14.1		3,036		692	19.6
Other	830		341		41.1		489		245	29.5
Unspecified	2,705		158		5.8		2,547		447	16.5

*Not available.
[1]See text.

Table 26.—FARMS OF NEGRO OPERATORS—FARMS AND LAND IN FARMS CLASSIFIED ACCORDING TO USE, BY DIVISIONS AND STATES: CENSUS OF 1950

[Inventory items relate to April 1, 1950; uses of land relate to 1949]

	Region, division, and State	Number of farms	Land owned by farm operators (acres)	Land rented from others by farm operators (acres)	Land managed by farm operators (acres)	Land rented to others by farm operators (acres)	Land in farms (acres)		Cropland harvested		Cropland used only for pasture (acres)	Cropland not harvested and not pastured (acres)	Woodland pastured (acres)	Woodland not pastured (acres)	Other pasture (not cropland and not woodland) (acres)	Other land (house lots, roads, wasteland, etc.) (acres)
							Total	Average per farm	Farms reporting	Acres						
1	U.S.....	559,980	11,345,927	15,779,340	198,471	1,328,125	25,995,613	46.4	532,899	12,009,960	1,408,637	1,931,571	2,771,793	5,176,465	1,513,728	1,183,574
2	The North..	7,702	288,761	194,705	13,322	28,166	468,622	60.9	6,602	207,115	33,073	49,695	35,599	38,102	63,745	41,408
3	The South..	551,469	11,010,975	15,563,897	185,089	1,297,569	25,462,392	46.2	525,847	11,788,037	1,371,427	1,873,739	2,731,432	5,137,409	1,424,512	1,135,836
4	The West...	809	46,191	20,738	60	2,390	64,599	79.9	450	14,808	4,137	8,137	4,762	954	25,471	6,330
	Geo. Div.															
5	N.E.....	146	6,674	537	.....	99	7,112	48.7	116	1,279	498	586	632	2,339	679	1,099
6	M.A.....	856	35,143	8,148	768	221	43,838	51.2	643	13,163	2,671	6,933	2,369	8,078	5,307	5,317
7	E.N.C...	2,863	121,121	61,891	10,432	14,178	179,266	62.6	2,342	69,163	15,989	19,667	15,583	17,606	19,366	21,892
8	W.N.C...	3,837	125,823	124,129	2,122	13,668	238,406	62.2	3,501	123,510	13,915	22,509	17,015	10,079	38,393	13,100
9	S.A.....	220,921	4,427,244	7,128,307	68,174	404,901	11,218,824	50.8	212,195	5,188,940	336,293	864,543	743,796	3,328,320	316,760	440,172
10	E.S.C...	208,840	3,907,531	5,314,187	59,486	577,293	8,703,911	41.7	201,656	4,127,923	572,398	581,778	1,149,519	1,230,441	600,393	441,459
11	W.S.C...	121,708	2,676,200	3,121,403	57,429	315,375	5,539,657	45.5	111,996	2,471,174	462,736	427,418	838,117	578,648	507,359	254,205
12	Mt.....	168	27,639	13,854	.....	958	40,535	241.3	115	6,951	1,064	5,225	3,348	54	22,233	1,660
13	Pac.....	641	18,552	6,884	60	1,432	24,064	37.5	335	7,857	3,073	2,912	1,414	900	3,238	4,670
	N.E.															
14	Maine...	17	1,655	114	.....	.....	1,769	104.1	15	407	80	123	161	767	112	119
15	N.H.....	3	277	32	.....	.....	309	103.0	2	18	57	45	5	106	6	72
16	Vt.....	8	1,515	270	.....	20	1,765	220.6	8	281	31	50	348	659	377	19
17	Mass....	89	2,502	37	.....	79	2,460	27.6	67	350	202	288	78	672	29	841
18	R.I.....	2	34	1	.....	.....	35	17.5	1	1	20	.....	10	.....	.....	4
19	Conn....	27	691	83	.....	.....	774	28.7	23	222	108	80	30	135	155	44
	M.A.															
20	N.Y.....	150	13,398	2,413	450	40	16,221	108.1	121	4,624	1,405	1,877	1,783	2,169	2,694	1,669
21	N.J.....	447	10,310	2,794	318	14	13,408	30.0	326	4,661	388	1,943	211	3,181	938	2,086
22	Pa.....	259	11,435	2,941	.....	167	14,209	54.9	196	3,878	878	3,113	375	2,728	1,675	1,562
	E.N.C.															
23	Ohio....	920	39,726	21,257	405	1,636	59,752	64.9	712	19,480	5,617	5,730	5,483	5,987	12,107	5,348
24	Ind.....	310	13,377	7,004	27	1,548	18,860	60.8	232	9,357	1,881	1,203	1,328	1,607	1,568	1,916
25	Ill.....	822	27,835	23,346	10,000	9,266	51,915	63.2	731	24,240	3,644	4,419	3,227	5,651	2,460	8,274
26	Mich....	745	32,647	8,818	.....	1,602	39,863	53.5	606	12,750	4,196	7,777	3,317	3,921	2,173	5,729
27	Wis.....	66	7,536	1,466	.....	126	8,876	134.5	61	3,336	651	538	2,228	440	1,058	625
	W.N.C.															
28	Minn....	50	6,476	1,777	.....	396	7,857	159.4	43	3,863	631	162	1,653	403	753	507
29	Iowa....	79	5,092	3,364	.....	281	8,175	103.5	71	4,298	740	84	1,161	151	1,031	710
30	Mo.....	3,214	67,154	79,614	2,122	8,879	140,011	43.6	2,994	80,290	10,487	9,984	11,926	8,066	11,567	7,691
31	N.Dak...	26	8,079	4,778	.....	.....	12,857	494.5	26	7,094	158	1,845	44	85	3,198	433
32	S.Dak...	31	8,444	4,622	.....	640	12,426	400.8	29	4,167	171	284	6	7	7,498	293
33	Nebr....	25	4,604	3,514	.....	709	7,409	298.0	22	3,419	308	1,311	23	20	2,037	291
34	Kans....	412	25,974	26,460	.....	2,763	49,671	120.6	316	20,379	1,420	8,839	2,202	1,347	12,309	3,175
	S.A.															
35	Del.....	322	8,674	6,742	.....	274	15,142	47.0	292	5,563	747	2,331	129	4,109	720	1,543
36	Md.....	3,595	77,799	110,491	4,555	2,920	189,925	52.8	3,229	52,780	20,435	28,591	6,680	59,129	7,741	14,569
37	D.C.....	.....	.....	.....	.....	.....	.....	.....	.....	.....	.....	.....	.....	.....	.....	.....
38	Va.....	28,527	967,271	624,066	10,976	55,894	1,546,419	54.2	25,880	412,931	82,063	136,601	102,416	655,116	79,591	77,701
39	W.Va....	368	13,761	3,794	1,733	215	19,073	51.8	292	2,995	2,129	662	2,353	4,597	4,991	1,346
40	N.C.....	69,029	1,006,890	2,067,744	8,243	117,854	2,965,023	43.0	67,280	1,419,407	48,776	153,840	104,902	1,051,035	56,604	130,459
41	S.C.....	61,255	975,627	1,655,587	13,023	88,877	2,555,360	41.7	60,025	1,426,384	54,968	174,080	140,191	616,832	57,846	85,059
42	Ga.....	50,352	1,113,869	2,525,299	25,841	123,719	3,541,290	70.3	48,586	1,716,981	90,371	310,660	347,352	868,807	97,559	109,560
43	Fla.....	7,473	263,353	134,584	3,803	15,148	386,592	51.7	6,611	151,899	36,804	57,778	39,773	68,695	11,708	19,935
	E.S.C.															
44	Ky.....	4,882	127,250	78,998	858	6,769	200,337	41.0	4,467	71,645	55,230	14,518	10,684	19,493	12,257	16,510
45	Tenn....	24,044	383,308	688,425	1,515	53,547	1,019,701	42.4	22,781	490,168	123,799	91,924	69,341	103,018	54,914	86,537
46	Ala.....	57,205	1,286,532	1,823,165	23,132	223,920	2,908,909	50.9	55,077	1,291,037	152,578	222,221	391,577	565,509	168,776	117,211
47	Miss....	122,709	2,110,441	2,723,599	33,981	293,057	4,574,964	37.3	119,331	2,275,073	240,791	253,115	677,917	542,421	364,446	221,201
	W.S.C.															
48	Ark.....	40,810	692,287	857,984	6,540	100,011	1,456,800	35.7	38,977	825,258	72,948	111,758	112,441	218,289	55,965	60,141
49	La.....	40,599	576,740	872,884	12,049	63,819	1,397,854	34.4	37,852	717,760	110,739	99,914	141,530	174,301	82,464	71,146
50	Okla....	5,910	243,909	322,248	4,731	31,555	539,333	91.3	5,068	165,784	40,207	52,424	128,786	26,540	86,815	38,777
51	Tex.....	34,389	1,163,264	1,068,287	34,109	119,990	2,145,670	62.4	30,099	762,372	238,842	163,322	455,360	159,518	282,115	84,141
	Mt.															
52	Mont....	12	5,528	3,065	.....	.....	8,593	716.1	11	2,042	56	1,600	351	5	4,465	74
53	Idaho...	8	762	400	.....	.....	1,162	145.2	8	438	90	3	398	.....	135	98
54	Wyo.....	4	3,281	1,120	.....	640	3,761	940.2	3	167	5	.....	.....	.....	3,587	2
55	Colo....	43	5,533	2,209	.....	315	7,427	172.7	32	2,182	262	1,433	585	40	2,300	625
56	N.Mex...	34	5,636	4,824	.....	.....	10,460	307.6	29	912	44	306	395	9	8,616	178
57	Ariz....	62	3,734	2,236	.....	3	5,967	96.2	29	810	307	1,878	1,619	.....	705	648
58	Utah....	1	35	.....	.....	.....	35	35.0	1	34	.....	.....	.....	.....	.....	1
59	Nev.....	4	3,130	.....	.....	.....	3,130	782.5	2	366	300	5	.....	.....	2,425	34
	Pac.															
60	Wash....	64	3,308	1,577	20	52	4,853	75.8	32	627	270	312	774	560	1,707	603
61	Oreg....	15	617	59	.....	190	486	32.4	10	194	44	28	145	46	.....	29
62	Calif...	562	14,627	5,248	40	1,190	18,725	33.3	293	7,036	2,759	2,572	495	294	1,531	4,038

Table 27.—FARMS OF NEGRO OPERATORS BY TENURE—FARMS AND LAND IN FARMS, 1900 TO 1950; FARMS BY TENURE, 1910 TO 1950; AND LAND IN FARMS BY TENURE, 1950; BY DIVISIONS AND STATES

	Region, division, and State	Number of farms operated by Negroes														
		Total						All owners					Full owners		Part owners	
		1950	1940	1930	1920	1910	1900	1950	1940	1930	1920	1910	1950	1940	1950	1940
1	United States	559,980	681,790	882,850	925,708	893,370	746,715	194,940	174,010	181,016	218,612	218,972	142,919	142,395	52,021	31,615
2	The North	7,702	8,898	11,104	9,380	12,052	14,016	4,877	4,767	4,424	5,749	7,498	3,996	4,086	881	681
3	The South	551,469	672,214	870,936	915,595	880,836	732,362	189,330	168,751	176,130	212,365	211,087	138,263	137,868	51,067	30,883
4	The West	809	678	810	733	482	337	733	492	462	498	387	660	441	73	51
	Geographic Divisions:															
5	New England	146	523	148	242	310	264	143	453	128	192	240	125	441	18	12
6	Middle Atlantic	856	909	873	1,227	1,310	1,497	766	639	568	697	793	684	596	82	43
7	East North Central	2,863	2,926	3,065	3,674	4,843	5,179	2,412	2,004	1,892	2,335	3,095	2,005	1,707	407	297
8	West North Central	3,837	4,540	7,018	4,237	5,589	7,076	1,556	1,671	1,836	2,525	3,370	1,182	1,342	374	329
9	South Atlantic	220,921	227,900	295,934	382,278	354,530	287,933	82,970	75,076	79,683	102,056	101,135	59,064	60,898	23,906	14,178
10	East South Central	208,840	266,112	320,600	307,006	324,884	267,530	57,687	48,986	50,475	55,488	58,610	43,215	40,320	14,472	8,666
11	West South Central	121,708	178,202	254,402	226,311	201,422	176,899	48,673	44,689	45,972	54,821	51,342	35,984	36,650	12,689	8,039
12	Mountain	168	256	304	349	219	133	146	190	183	239	176	122	169	24	21
13	Pacific	641	422	506	384	263	204	587	302	279	259	211	538	272	49	30
	New England:															
14	Maine	17	13	15	13	28	24	17	11	14	13	24	15	11	2	.....
15	New Hampshire	3	2	6	14	14	10	2	2	5	12	11	1	2	1	.....
16	Vermont	8	12	22	28	20	8	8	12	17	21	17	5	12	3	.....
17	Massachusetts	89	451	63	103	103	87	88	389	59	89	89	84	380	4	9
18	Rhode Island	2	5	9	19	40	28	2	4	8	13	28	1	4	1	.....
19	Connecticut	27	40	33	65	105	107	26	35	25	44	71	19	32	7	3
	Middle Atlantic:															
20	New York	150	152	148	245	295	443	137	109	112	152	193	122	99	15	10
21	New Jersey	447	438	372	531	472	469	405	313	232	284	262	354	291	51	22
22	Pennsylvania	259	319	353	451	543	585	224	217	224	261	338	208	206	16	11
	East North Central:															
23	Ohio	920	1,092	1,229	1,616	1,948	1,966	756	761	780	1,053	1,311	669	653	87	108
24	Indiana	310	373	461	570	785	1,043	270	261	275	305	456	209	212	61	49
25	Illinois	822	783	893	892	1,422	1,486	650	454	459	533	787	463	361	187	93
26	Michigan	745	634	427	549	640	626	677	490	337	403	502	611	443	66	47
27	Wisconsin	66	44	55	47	48	58	59	38	41	41	39	53	38	6	.....
	West North Central:															
28	Minnesota	50	29	27	33	29	31	42	23	19	24	16	37	19	5	4
29	Iowa	79	88	118	109	187	200	54	58	67	74	122	48	54	6	4
30	Missouri	3,214	3,686	5,844	2,824	3,656	4,950	1,057	1,149	1,163	1,643	2,104	812	959	245	190
31	North Dakota	26	4	10	26	22	18	21	1	5	11	18	10	1	11	.....
32	South Dakota	31	27	40	47	67	17	27	17	26	33	57	17	14	10	3
33	Nebraska	25	25	38	63	96	78	20	15	16	31	75	9	11	11	4
34	Kansas	412	681	941	1,135	1,532	1,782	335	408	540	709	978	249	284	86	124
	South Atlantic:															
35	Delaware	322	625	807	872	922	817	263	345	373	355	406	231	301	32	44
36	Maryland	3,595	4,049	5,264	6,208	6,370	5,842	2,170	2,269	2,938	3,548	3,949	1,804	2,057	366	212
37	District of Columbia	.....	3	11	20	12	17	.....	1	8	9	8	.....	1	.....	.....
38	Virginia	28,527	35,062	39,598	47,690	48,039	44,795	18,957	22,238	24,399	30,908	32,168	14,706	18,920	4,251	3,318
39	West Virginia	368	671	490	504	707	742	309	427	372	403	557	271	396	38	31
40	North Carolina	69,029	97,428	74,636	74,849	64,456	53,996	22,462	17,235	18,978	21,714	20,707	14,179	13,021	8,283	4,214
41	South Carolina	61,255	61,204	77,331	109,005	96,772	85,381	20,975	17,053	15,975	22,759	20,356	13,822	13,114	7,153	3,939
42	Georgia	50,352	59,127	86,787	130,176	122,554	82,822	12,344	10,017	11,080	16,040	15,698	9,824	8,603	2,520	1,414
43	Florida	7,473	9,731	11,010	12,954	14,698	13,521	5,490	5,491	5,560	6,320	7,286	4,227	4,485	1,263	1,006
	East South Central:															
44	Kentucky	4,882	5,546	9,104	12,624	11,709	11,227	2,745	3,163	4,175	5,318	5,916	2,017	2,701	728	462
45	Tennessee	24,044	27,972	35,123	38,181	38,300	33,883	6,980	6,884	7,828	9,839	10,698	4,840	5,392	2,140	1,492
46	Alabama	57,205	73,338	93,795	95,200	110,387	94,069	19,173	15,686	15,920	17,201	17,047	13,203	11,771	5,970	3,915
47	Mississippi	122,709	159,256	182,578	161,001	164,488	128,351	28,789	23,253	22,552	23,130	24,949	23,155	20,456	5,634	2,797
	West South Central:															
48	Arkansas	40,810	57,011	79,556	72,275	63,578	46,978	11,831	10,550	11,452	15,369	14,660	8,848	8,940	2,983	1,610
49	Louisiana	40,599	59,556	73,734	62,036	54,819	58,096	12,928	11,171	10,488	10,975	10,681	10,384	9,512	2,544	1,659
50	Oklahoma[2]	5,910	8,987	15,172	13,403	13,209	6,353	3,538	2,922	3,454	4,958	4,819	2,336	2,110	1,202	812
51	Texas	34,389	52,648	85,940	78,597	69,816	65,472	20,376	20,046	20,578	23,519	21,182	14,416	16,088	5,960	3,958
	Mountain:															
52	Montana	12	14	21	31	29	21	11	9	15	26	22	5	6	6	3
53	Idaho	8	14	16	23	13	9	6	12	7	16	13	4	11	2	1
54	Wyoming	4	12	12	17	19	2	4	9	8	17	17	3	9	1	.....
55	Colorado	43	56	78	148	81	58	37	39	54	115	58	31	33	6	6
56	New Mexico	34	58	82	32	48	14	29	42	53	24	41	24	36	5	6
57	Arizona	62	90	87	32	12	15	54	67	40	19	10	50	62	4	5
58	Utah	1	8	5	61	11	11	1	8	4	19	11	1	8	.....	.....
59	Nevada	4	4	3	5	6	3	4	4	2	3	4	4	4	.....	.....
	Pacific:															
60	Washington	64	74	73	79	77	55	55	65	61	65	64	49	62	6	3
61	Oregon	15	21	9	15	27	14	15	19	8	11	22	13	18	2	1
62	California	562	327	424	290	159	135	517	218	210	183	125	476	192	41	26

See footnotes at end of table.

Table 27.—FARMS OF NEGRO OPERATORS BY TENURE—FARMS AND LAND IN FARMS, 1900 TO 1950; FARMS BY

	Region, division, and State	Number of farms operated by Negroes—Continued															
		Managers					All tenants					By class					
		1950	1940	1930	1920	1910	1950	1940	1930	1920	1910	Cash	Share-cash	Crop-share	Live-stock-share	Crop-pers1 (South only)	Other and un-specified
1	United States	245	413	923	2,026	1,434	364,795	507,367	700,911	705,070	672,964	39,464	5,626	95,574	1,768	197,413	24,950
2	The North	13	51	92	242	224	2,812	4,080	6,588	3,389	4,330	204	161	2,120	76	(1)	251
3	The South	230	356	805	1,759	1,190	361,909	503,107	694,001	701,471	668,559	39,233	5,462	93,435	1,691	197,413	24,675
4	The West	2	6	26	25	20	74	180	322	210	75	27	3	19	1	(1)	24
	Geographic Divisions:																
5	New England	....	7	6	17	19	3	63	14	33	51	1	.....	1	.....	(1)	1
6	Middle Atlantic	4	15	31	86	70	86	255	274	444	447	42	1	11	6	(1)	26
7	East North Central	3	12	24	66	71	448	910	1,149	1,273	1,677	92	34	155	49	(1)	118
8	West North Central	6	17	31	73	64	2,275	2,852	5,151	1,639	2,155	69	126	1,953	21	(1)	106
9	South Atlantic	96	203	477	956	719	137,855	152,621	215,774	279,266	252,676	13,332	1,485	32,597	911	78,844	10,686
10	East South Central	68	81	140	406	249	151,085	217,045	269,985	251,112	266,025	20,353	1,447	36,131	513	83,714	8,927
11	West South Central	66	72	188	397	222	72,969	133,441	208,242	171,093	149,858	5,548	2,530	24,707	267	34,855	5,062
12	Mountain	....	2	6	10	9	22	64	115	100	34	8	1	10	.....	(1)	3
13	Pacific	2	4	20	15	11	52	116	207	110	41	19	2	9	1	(1)	21
	New England:																
14	Maine	....	....	....	.....	1	.....	2	1	.....	3	.....	.....	.....	.....	(1)	.....
15	New Hampshire	....	....	....	1	1	1	.....	1	1	2	.....	.....	.....	.....	(1)	1
16	Vermont	....	....	1	3	1	.....	.....	4	4	2	.....	.....	.....	.....	(1)	.....
17	Massachusetts	....	6	1	7	4	1	56	3	7	10	1	.....	.....	.....	(1)	.....
18	Rhode Island	....	....	1	1	.....	.....	1	.....	5	12	.....	.....	.....	.....	(1)	.....
19	Connecticut	....	1	3	5	12	1	4	5	16	22	.....	.....	1	.....	(1)	.....
	Middle Atlantic:																
20	New York	1	4	3	22	12	12	39	33	71	90	4	.....	.....	3	(1)	5
21	New Jersey	3	5	14	19	27	39	120	126	228	183	17	.....	9	1	(1)	12
22	Pennsylvania	....	6	14	45	31	35	96	115	145	174	21	1	2	2	(1)	9
	East North Central:																
23	Ohio	1	7	11	36	28	163	324	438	527	609	44	10	35	26	(1)	48
24	Indiana	1	....	2	14	15	39	112	184	251	314	10	3	9	6	(1)	11
25	Illinois	1	1	6	9	18	171	328	428	350	617	27	20	94	5	(1)	25
26	Michigan	....	4	5	7	9	68	140	85	139	129	10	1	15	11	(1)	31
27	Wisconsin	....	....	....	.....	1	7	6	14	6	8	1	.....	2	1	(1)	3
	West North Central:																
28	Minnesota	....	....	....	.....	1	8	6	8	9	12	5	1	.....	1	(1)	1
29	Iowa	....	....	....	1	2	25	30	51	34	63	4	11	2	5	(1)	3
30	Missouri	6	13	20	48	41	2,151	2,524	4,661	1,133	1,511	42	94	1,913	11	(1)	91
31	North Dakota	....	....	....	2	.....	5	3	5	13	4	.....	4	1	.....	(1)	.....
32	South Dakota	....	....	1	1	.....	4	10	13	13	10	.....	1	2	.....	(1)	1
33	Nebraska	....	....	....	4	.....	5	10	22	28	21	.....	2	2	1	(1)	.....
34	Kansas	....	4	10	17	20	77	269	391	409	534	18	13	33	3	(1)	10
	South Atlantic:																
35	Delaware	....	8	19	13	16	59	272	415	504	500	9	1	21	3	9	16
36	Maryland	10	22	120	151	87	1,415	1,758	2,206	2,509	2,334	52	11	576	10	547	219
37	District of Columbia	....	1	1	1	1	.....	1	2	10	3	.....	.....	.....	.....	.....	.....
38	Virginia	16	36	76	197	180	9,554	12,788	15,123	16,585	15,691	569	94	2,805	145	4,965	976
39	West Virginia	4	5	7	8	7	55	239	111	93	143	31	.....	5	1	3	15
40	North Carolina	17	28	23	95	73	46,550	40,165	55,635	53,040	43,676	1,207	448	12,191	177	30,125	2,402
41	South Carolina	15	28	71	183	131	40,265	44,123	61,285	86,063	76,285	4,812	704	10,910	167	20,736	2,936
42	Georgia	25	36	72	207	123	37,983	49,074	75,635	113,929	106,733	5,903	157	5,823	389	21,968	3,743
43	Florida	9	39	88	101	101	1,974	4,201	5,362	6,533	7,311	749	70	266	19	491	379
	East South Central:																
44	Kentucky	3	6	15	35	40	2,134	2,377	4,914	7,271	5,753	18	19	347	91	1,529	130
45	Tennessee	6	10	34	53	51	17,058	21,078	27,261	28,289	27,551	670	76	5,660	84	9,271	1,297
46	Alabama	23	21	22	126	52	38,009	57,631	77,853	77,873	93,288	13,301	273	8,773	150	11,898	3,614
47	Mississippi	36	44	69	192	106	93,884	135,959	159,957	137,679	139,433	6,364	1,079	21,351	188	61,016	3,886
	West South Central:																
48	Arkansas	9	18	23	95	46	28,970	46,443	68,081	56,811	48,872	1,466	1,698	6,890	71	17,685	1,160
49	Louisiana	22	17	54	92	76	27,649	48,368	63,192	50,969	44,062	2,510	352	10,905	80	12,093	1,709
50	Oklahoma[2]	9	9	24	77	20	2,363	6,056	11,694	8,368	8,370	432	140	1,282	23	154	332
51	Texas	26	28	87	133	80	13,987	32,574	65,275	54,945	48,554	1,140	340	5,630	93	4,923	1,861
	Mountain:																
52	Montana	....	....	....	1	2	1	5	6	4	5	.....	.....	1	.....	(1)	.....
53	Idaho	....	....	2	.....	.....	2	2	7	7	.....	1	.....	1	.....	(1)	.....
54	Wyoming	....	....	....	.....	1	.....	3	4	.....	1	.....	.....	.....	.....	(1)	.....
55	Colorado	....	....	1	5	1	6	17	23	28	22	4	1	1	.....	(1)	.....
56	New Mexico	....	....	....	.....	4	5	16	29	8	3	1	.....	4	.....	(1)	.....
57	Arizona	....	2	3	3	.....	8	21	44	10	2	2	.....	3	.....	(1)	3
58	Utah	....	....	....	1	.....	.....	.....	1	41	.....	.....	.....	.....	.....	(1)	.....
59	Nevada	....	....	....	.....	1	.....	.....	1	2	1	.....	.....	.....	.....	(1)	.....
	Pacific:																
60	Washington	1	....	2	.....	2	8	9	10	14	11	5	.....	1	.....	(1)	2
61	Oregon	....	....	....	2	1	.....	2	1	2	4	.....	.....	.....	.....	(1)	.....
62	California	1	4	18	13	8	44	105	196	94	26	14	2	8	1	(1)	19

[1] See text.
[2] Figures for 1900 are for Oklahoma Territory and Indian Territory.

TENURE, 1910 TO 1950; AND LAND IN FARMS BY TENURE, 1950; BY DIVISIONS AND STATES—Continued

Land in farms operated by Negroes															
Total					By tenure of operator, 1950										
1950	1940	1930	1920	1900	Full owners	Part owners	Managers	All tenants	Cash	Share-cash	Crop-share	Livestock-share	Croppers[1] (South only)	Other and unspecified	
25,995,613	30,785,095	37,597,132	41,432,182	38,233,920	8,361,229	3,707,545	175,846	13,750,993	2,077,020	277,382	4,400,749	145,188	5,516,819	1,333,835	1
468,622	518,386	720,872	767,953	871,478	212,085	117,155	7,422	131,960	12,062	20,770	73,697	12,276	(1)	13,155	2
25,462,392	30,193,041	36,758,484	40,544,241	37,286,437	8,117,524	3,563,236	168,364	13,613,268	2,063,488	256,103	4,324,410	132,910	5,516,819	1,319,538	3
64,599	73,668	117,776	119,988	76,005	31,620	27,154	60	5,765	1,470	509	2,642	2	(1)	1,142	4
7,112	9,422	9,397	19,252	13,038	5,625	1,426	.....	61	22	.....	19	.....	(1)	20	5
43,838	45,562	55,808	72,897	71,369	31,408	5,769	768	5,893	2,592	66	900	1,055	(1)	1,280	6
179,266	168,043	214,596	239,783	284,606	94,616	41,275	4,532	38,843	4,562	5,816	12,703	7,900	(1)	7,862	7
238,406	295,359	441,071	436,021	502,465	80,436	68,685	2,122	87,163	4,886	14,888	60,075	3,321	(1)	3,993	8
11,218,824	12,449,608	14,550,451	18,151,071	15,573,561	3,279,524	1,458,428	65,087	6,415,785	868,814	74,839	1,771,546	73,774	2,997,946	628,866	9
8,703,911	10,243,207	11,918,057	12,104,977	12,601,782	2,892,650	1,067,698	50,123	4,693,440	905,306	55,290	1,488,291	36,625	1,781,232	426,696	10
5,539,657	7,500,226	10,289,976	10,288,193	9,111,094	1,945,350	1,037,110	53,154	2,504,043	289,368	125,974	1,064,573	22,511	737,641	263,976	11
40,535	45,926	77,228	77,249	40,023	16,716	20,070	.....	3,749	901	215	1,814	.....	(1)	819	12
24,064	27,742	40,548	42,739	35,982	14,904	7,084	60	2,016	569	294	828	2	(1)	323	13
1,769	587	818	953	1,043	1,497	272	.....	.....	.....	.....	.....	.....	(1)	.....	14
309	220	814	1,476	562	96	193	.....	20	.....	.....	.....	.....	(1)	20	15
1,765	1,063	3,812	4,450	1,246	995	770	.....	.....	.....	.....	.....	.....	(1)	.....	16
2,460	5,950	2,063	4,815	3,967	2,393	45	.....	22	22	.....	.....	.....	(1)	.....	17
35	77	571	944	2,084	33	2	.....	.....	.....	.....	.....	.....	(1)	.....	18
774	1,525	1,319	6,614	4,136	611	144	.....	19	.....	.....	19	.....	(1)	.....	19
16,221	15,499	14,894	19,995	26,735	11,654	2,537	450	1,580	634	.....	.....	550	(1)	396	20
13,408	14,264	19,298	25,968	19,205	9,017	2,139	318	1,934	694	.....	665	142	(1)	433	21
14,209	15,799	21,616	26,934	25,429	10,737	1,093	.....	2,379	1,264	66	235	363	(1)	451	22
59,752	68,311	92,083	100,412	105,494	34,347	7,770	405	17,230	1,988	1,996	4,227	5,045	(1)	3,974	23
18,860	16,869	28,454	36,668	52,251	9,590	6,018	27	3,225	393	567	807	730	(1)	728	24
51,915	43,898	57,805	57,696	83,107	17,053	18,713	4,100	12,049	1,345	3,073	6,386	280	(1)	965	25
39,863	36,129	30,959	40,939	38,259	26,884	7,544	.....	5,435	586	180	1,255	1,594	(1)	1,820	26
8,876	2,836	5,295	4,068	5,495	6,742	1,230	.....	904	250	.....	28	251	(1)	375	27
7,857	2,146	2,692	2,357	4,493	5,241	1,532	.....	1,084	680	264	.....	120	(1)	20	28
8,175	6,259	10,002	8,847	15,359	3,898	1,181	.....	3,096	247	1,856	209	687	(1)	97	29
140,011	174,152	255,623	190,368	271,333	47,648	25,499	2,122	64,742	2,584	6,776	49,656	1,953	(1)	3,773	30
12,857	1,142	2,565	11,076	13,572	4,329	6,235	.....	2,293	.....	1,173	1,120	.....	(1)	.....	31
12,426	8,940	14,228	19,599	9,027	3,480	8,020	.....	926	.....	409	500	.....	(1)	17	32
7,409	2,117	9,216	27,117	15,067	1,708	3,143	.....	2,558	.....	1,550	808	200	(1)	.....	33
49,671	100,603	146,745	176,657	173,614	14,132	23,075	.....	12,464	1,375	2,860	7,782	361	(1)	86	34
15,142	36,866	54,756	54,888	52,558	7,718	1,320	.....	6,104	1,130	90	2,627	400	602	1,255	35
189,925	236,132	345,224	351,527	374,276	65,657	21,298	4,408	98,562	1,957	683	53,807	1,314	26,349	14,452	36
.....	61	95	288	308	.....	.....	.....	.....	.....	.....	.....	.....	.....	.....	37
1,546,419	1,780,644	2,039,656	2,257,953	2,227,198	739,927	285,737	10,963	509,792	32,075	4,897	198,280	15,901	205,717	52,922	38
19,073	23,741	28,013	27,544	41,584	12,216	2,169	1,733	2,955	1,669	.....	294	97	169	726	39
2,965,023	2,728,997	3,296,445	3,370,191	2,894,210	677,147	434,952	8,133	1,844,791	63,440	21,504	629,424	13,326	1,009,375	107,722	40
2,555,360	2,776,718	3,167,898	4,379,869	3,791,510	706,854	361,036	11,421	1,476,049	223,953	29,414	473,086	7,922	608,321	133,353	41
3,541,290	4,430,809	5,104,452	7,070,943	5,474,889	865,985	270,754	23,593	2,380,958	510,610	14,483	399,522	31,957	1,122,637	301,749	42
386,592	435,640	513,912	637,868	717,028	204,020	81,162	4,836	96,574	33,980	3,768	14,506	2,857	24,776	16,687	43
200,337	240,607	341,833	426,774	446,955	99,962	37,031	858	62,486	1,010	917	13,986	12,000	29,240	5,333	44
1,019,701	1,070,021	1,356,683	1,523,788	1,549,683	274,159	137,683	1,492	606,367	34,650	4,358	267,528	6,805	230,054	62,972	45
2,908,909	3,556,311	4,157,051	4,348,018	4,719,069	890,941	428,353	20,053	1,569,562	567,682	14,623	392,940	9,660	402,677	181,980	46
4,574,964	5,376,268	6,062,490	5,806,397	5,886,075	1,627,588	464,631	27,720	2,455,025	301,964	35,392	813,837	8,160	1,119,261	176,411	47
1,456,800	1,869,937	2,485,626	2,623,888	2,303,336	491,474	241,703	5,428	718,195	76,737	62,189	243,820	2,871	285,718	46,860	48
1,397,854	1,927,376	2,313,338	2,180,883	2,343,365	452,166	147,804	10,889	786,995	98,278	13,891	365,894	3,372	237,695	67,865	49
539,333	685,262	1,061,341	1,045,043	628,414	149,890	157,961	4,731	226,751	42,369	21,805	112,168	9,595	10,517	30,297	50
2,145,670	3,017,651	4,429,671	4,438,379	3,835,979	851,820	489,642	32,106	772,102	71,984	28,089	342,691	6,673	203,711	118,954	51
8,593	9,138	9,804	10,274	4,410	2,263	6,010	.....	320	.....	.....	320	.....	(1)	.....	52
1,162	944	2,816	2,728	1,105	482	560	.....	120	40	.....	80	.....	(1)	.....	53
3,761	3,190	10,925	6,702	800	181	3,580	.....	.....	.....	.....	.....	.....	(1)	.....	54
7,427	10,520	25,137	36,516	11,027	3,528	2,945	.....	954	579	215	160	.....	(1)	.....	55
10,460	9,600	19,883	6,074	18,578	3,513	6,755	.....	192	8	.....	184	.....	(1)	.....	56
5,967	11,903	7,766	3,248	1,850	3,584	220	.....	2,163	274	.....	1,070	.....	(1)	819	57
35	153	37	11,456	648	35	.....	.....	.....	.....	.....	.....	.....	(1)	.....	58
3,130	478	860	251	1,605	3,130	.....	.....	.....	.....	.....	.....	.....	(1)	.....	59
4,853	3,830	9,425	6,815	8,008	2,795	1,707	20	331	114	.....	168	.....	(1)	49	60
486	1,492	826	2,125	2,510	410	76	.....	.....	.....	.....	.....	.....	(1)	.....	61
18,725	22,420	30,297	33,799	25,464	11,699	5,301	40	1,685	455	294	660	2	(1)	274	62

Table 28.—FARMS OF NONWHITE OPERATORS OTHER THAN NEGROES—FARMS AND LAND IN FARMS CLASSIFIED ACCORDING TO USE, BY DIVISIONS AND STATES: CENSUS OF 1950

[Inventory items relate to April 1, 1950; uses of land relate to 1949]

	Region, division, and State	Number of farms	Land owned by farm operators (acres)	Land rented from others by farm operators (acres)	Land managed by farm operators (acres)	Land rented to others by farm operators (acres)	Land in farms (acres)		Cropland harvested		Cropland used only for pasture (acres)	Cropland not harvested and not pastured (acres)	Woodland pastured (acres)	Woodland not pastured (acres)	Other pasture (not cropland and not woodland) (acres)	Other land (house lots, roads, wasteland, etc.) (acres)
							Total	Average per farm	Farms reporting	Acres						
1	U.S.	20,939	2,508,637	2,134,631	34,221,266	2,213,157	36,651,377	1,750.4	18,491	955,608	195,238	177,598	8,313,861	149,690	26,590,929	268,338
2	The North	2,601	923,554	1,030,994	680,198	239,640	2,395,106	920.8	2,302	237,979	28,639	30,173	55,554	23,807	1,974,627	44,212
3	The South	7,621	477,902	277,564	194,553	137,255	812,764	106.6	6,609	192,409	49,224	31,760	147,986	98,200	257,247	35,938
4	The West	10,717	1,107,181	826,073	33,346,515	1,836,262	33,443,507	3,120.6	9,580	525,220	117,375	115,665	8,110,321	27,683	24,359,055	188,188
	Geo. Divisions:															
5	New England	21	2,448	16	.....	.....	2,464	117.3	14	290	134	13	117	772	1,004	134
6	Middle Atlantic	277	20,583	2,617	127	1,245	22,082	79.7	255	9,225	543	1,873	1,631	3,328	4,283	1,199
7	E.N. Central	247	12,061	2,490	1,100	652	14,999	60.7	224	5,643	1,369	1,406	2,324	2,605	721	931
8	W.N. Central	2,056	888,462	1,025,871	678,971	237,743	2,355,561	1,145.7	1,809	222,821	26,593	26,881	51,482	17,102	1,968,619	41,948
9	South Atlantic	3,802	75,833	115,345	192,433	29,078	354,533	93.2	3,707	99,354	3,652	6,109	23,546	57,344	153,681	10,847
10	E.S. Central	497	16,643	9,742	.....	1,482	24,903	50.1	461	9,360	1,711	1,425	5,577	3,883	1,827	1,120
11	W.S. Central	3,322	385,426	152,477	2,120	106,695	433,328	130.4	2,441	83,695	43,861	24,226	118,863	36,973	101,739	23,971
12	Mountain	5,308	869,556	636,263	32,480,253	1,805,150	32,180,922	6,062.7	4,683	303,768	95,729	80,506	7,554,707	9,182	23,986,339	150,691
13	Pacific	5,409	237,625	189,810	866,262	31,112	1,262,585	233.4	4,897	221,452	21,646	35,159	555,614	18,501	372,716	37,497
	New England:															
14	Maine	2	124	.....	.....	.....	124	62.0	2	42	10	.....	42	25	.....	5
15	N.H.	2	73	.....	.....	.....	73	36.5	1	17	2	.....	.....	52	.....	2
16	Vt.	3	701	.....	.....	.....	701	233.7	2	115	42	.....	.....	475	46	23
17	Mass.	10	1,117	11	.....	.....	1,128	112.8	6	65	45	5	.....	70	908	35
18	R.I.	2	68	.....	.....	.....	68	34.0	1	1	.....	5	.....	.....	.....	62
19	Conn.	2	365	5	.....	.....	370	185.0	2	50	35	3	75	150	50	7
	Middle Atlantic:															
20	N.Y.	225	17,794	1,495	32	1,200	18,121	80.5	215	7,610	411	1,287	1,576	2,470	3,924	843
21	N.J.	33	1,900	299	95	10	2,284	69.2	26	1,112	107	384	16	259	125	281
22	Pa.	19	889	823	.....	35	1,677	88.3	14	503	25	202	39	599	234	75
	East North Central:															
23	Ohio	19	1,414	40	.....	30	1,424	74.9	16	585	134	179	122	149	157	98
24	Ind.	11	523	964	.....	18	1,469	133.5	9	1,016	34	185	11	94	54	75
25	Ill.	8	452	165	.....	87	530	66.2	7	410	28	20	.....	20	8	44
26	Mich.	52	2,697	511	.....	307	2,901	55.8	45	1,131	210	452	280	450	177	201
27	Wis.	157	6,975	810	1,100	210	8,675	55.3	147	2,501	963	570	1,911	1,892	325	513
	West North Central:															
28	Minn.	97	9,659	3,859	80	81	13,517	139.4	90	4,467	441	858	2,419	2,508	777	1,932
29	Iowa	11	350	515	.....	114	751	68.3	11	470	173	10	22	31	11	34
30	Mo.	18	1,251	445	.....	17	1,679	93.3	16	522	139	.....	444	82	376	116
31	N.Dak.	575	157,837	148,436	7,778	57,609	256,442	446.0	530	50,063	14,993	10,891	29,672	8,440	130,382	12,001
32	S.Dak.	1,184	707,008	850,294	671,113	178,215	2,050,200	1,731.6	1,008	150,195	9,655	12,199	17,694	5,015	1,830,484	24,958
33	Nebr.	109	8,359	16,956	.....	849	24,466	224.1	105	13,378	511	1,862	901	707	5,148	1,959
34	Kans.	62	3,998	5,366	.....	858	8,506	137.2	49	3,726	681	1,061	330	319	1,441	948
	South Atlantic:															
35	Del.	70	3,779	1,948	.....	451	5,276	75.4	57	2,042	327	757	4	1,519	108	519
36	Md.	8	644	10	.....	30	624	78.0	5	96	8	100	100	265	30	25
37	D.C.	1	.....	1	.....	.....	1	1.0	.....	.....	.....	.....	.....	.....	.....	1
38	Va.	71	2,961	1,768	194	65	4,858	68.4	62	899	442	316	584	2,270	151	196
39	W.Va.	4	80	81	.....	.....	161	40.2	4	28	25	50	6	5	.....	47
40	N.C.	3,523	63,702	108,944	1,227	12,038	161,835	45.9	3,465	93,270	2,408	3,010	4,957	50,463	2,758	4,969
41	S.C.	87	1,008	2,263	4,087	290	7,068	81.2	82	2,008	214	1,627	148	2,150	206	715
42	Ga.	5	1,265	30	.....	65	1,230	246.0	5	355	.....	86	6	16	748	19
43	Fla.	33	2,394	300	186,925	16,139	173,480	5,257.0	27	656	228	163	17,741	656	149,680	4,356
	East South Central:															
44	Ky.	11	826	81	.....	220	687	62.5	10	230	149	1	153	116	.....	38
45	Tenn.	17	852	241	.....	53	1,040	61.2	14	247	139	20	5	474	115	40
46	Ala.	89	4,867	1,242	.....	466	5,643	63.4	70	1,284	916	402	1,831	714	253	243
47	Miss.	380	10,098	8,178	.....	743	17,533	46.1	367	7,599	507	1,002	3,588	2,579	1,459	799
	West South Central:															
48	Ark.	31	731	661	.....	288	1,104	35.6	27	532	75	97	74	142	100	84
49	La.	57	1,047	1,522	.....	488	2,081	36.5	49	529	84	135	698	519	35	81
50	Okla.	3,108	376,849	137,687	2,120	105,402	411,254	132.3	2,250	70,289	42,482	22,655	117,118	35,475	100,517	22,718
51	Tex.	126	6,799	12,607	.....	517	18,889	149.9	115	12,345	1,220	1,339	973	837	1,087	1,088
	Mountain:															
52	Mont.	792	498,907	458,241	2,008,137	1,714,629	1,250,656	1,579.1	652	65,623	39,438	27,645	119,752	3,783	980,650	13,765
53	Idaho	452	41,136	26,113	115,000	6,021	176,228	389.9	436	44,967	1,288	5,254	1,913	201	116,886	5,719
54	Wyo.	219	20,629	36,542	2,040,160	2,883	2,094,448	9,563.7	182	11,747	3,149	617	352,359	462	1,682,325	43,789
55	Colo.	385	21,915	33,708	767,287	2,804	820,106	2,130.1	381	35,901	1,373	4,035	281,834	451	491,407	5,105
56	N.Mex.	1,750	207,348	22,029	6,513,748	59,302	6,683,823	3,819.3	1,522	42,336	21,759	12,479	2,086,123	3,104	4,489,634	28,388
57	Ariz.	1,033	44,784	46,651	19,410,200	18,710	19,482,925	18,860.5	884	75,471	26,810	27,997	4,488,064	866	14,813,808	49,909
58	Utah	324	14,607	11,002	709,864	791	734,682	2,267.5	304	13,783	1,036	1,208	224,300	58	492,320	1,977
59	Nev.	353	20,230	1,977	915,857	10	938,054	2,657.4	322	13,940	876	1,271	362	257	919,309	2,039
	Pacific:															
60	Wash.	812	58,704	46,121	416,480	14,705	506,600	623.9	747	37,389	4,896	5,871	274,382	4,787	174,643	4,632
61	Oreg.	475	64,638	29,666	318,831	7,104	406,031	854.8	425	28,565	9,492	4,570	210,886	2,746	134,883	14,889
62	Calif.	4,122	114,283	114,023	130,951	9,303	349,954	84.9	3,725	155,498	7,258	24,718	70,346	10,968	63,190	17,976

Table 29.—NUMBER OF NONWHITE OPERATORS OTHER THAN NEGROES, BY RACE, BY DIVISIONS AND STATES: 1950, 1940, AND 1930

	Region, division, and State	All nonwhite operators other than Negroes			Indians			Japanese			Chinese			Filipinos[1]		Other and unspecified nonwhites		
		1950	1940	1930	1950	1940	1930	1950	1940	1930	1950	1940	1930	1950	1940	1950	1940	1930[1]
1	**United States**	20,939	37,281	33,220	14,963	29,742	26,817	4,123	6,978	5,840	313	327	476	935	210	605	24	87
2	The North	2,601	3,804	4,852	2,417	3,711	4,753	88	68	83	21	22	13	11	3	64	.....	3
3	The South	7,621	8,052	10,751	7,264	7,967	10,637	105	69	87	22	14	26	5	2	225	.....	1
4	The West	10,717	25,425	17,617	5,282	18,064	11,427	3,930	6,841	5,670	270	291	437	919	205	316	24	83
	Geographic Divisions:																	
5	New England	21	40	11	11	35	7	2	.....	1	3	5	2	.....	.....	5	.....	1
6	Middle Atlantic	277	428	334	225	405	314	17	11	10	14	11	10	6	1	15	.....	.....
7	East North Central	247	403	418	196	389	406	22	9	10	3	5	1	2	.....	24	.....	1
8	West North Central	2,056	2,933	4,089	1,985	2,882	4,026	47	48	62	1	1	.....	3	2	20	.....	1
9	South Atlantic	3,802	3,006	2,445	3,687	2,979	2,408	20	18	23	12	8	13	4	1	79	.....	1
10	East South Central	497	314	359	412	311	356	.....	.....	2	2	3	1	.....	.....	83	.....	.....
11	West South Central	3,322	4,732	7,947	3,165	4,677	7,873	85	51	62	8	3	12	1	1	63	.....	.....
12	Mountain	5,308	16,987	10,619	4,346	16,220	9,601	886	723	926	14	22	65	16	8	46	14	27
13	Pacific	5,409	8,438	6,998	936	1,844	1,826	3,044	6,118	4,744	256	269	372	903	197	270	10	56
	New England:																	
14	Maine	2	5	2	2	5	2	.....	.....	.....	.....	.....	.....	.....	.....	.....	.....	.....
15	New Hampshire	2	.....	2	1	.....	1	1	.....	.....	.....	.....	1	.....	.....	.....	.....	.....
16	Vermont	3	.....	.....	.....	.....	.....	.....	.....	.....	1	.....	.....	.....	.....	2	.....	.....
17	Massachusetts	10	30	1	5	26	.....	1	.....	.....	2	4	.....	.....	.....	2	.....	1
18	Rhode Island	2	.....	2	1	.....	2	.....	.....	.....	.....	.....	.....	.....	.....	1	.....	.....
19	Connecticut	2	5	4	2	4	2	.....	.....	1	.....	1	1	.....	.....	.....	.....	.....
	Middle Atlantic:																	
20	New York	225	415	312	210	402	303	7	7	6	1	5	3	2	1	5	.....	.....
21	New Jersey	33	10	12	5	1	2	6	4	4	12	5	6	4	.....	6	.....	.....
22	Pennsylvania	19	3	10	10	2	9	4	.....	.....	1	1	1	.....	.....	4	.....	.....
	East North Central:																	
23	Ohio	19	7	8	5	5	6	5	1	2	1	1	.....	.....	.....	8	.....	.....
24	Indiana	11	7	14	.....	4	10	7	3	4	.....	.....	.....	1	.....	3	.....	.....
25	Illinois	8	2	1	.....	.....	1	3	1	.....	1	1	.....	1	.....	3	.....	.....
26	Michigan	52	127	134	36	123	131	6	2	1	1	2	1	.....	.....	9	.....	1
27	Wisconsin	157	260	261	155	257	258	1	2	3	.....	1	.....	.....	.....	1	.....	.....
	West North Central:																	
28	Minnesota	97	265	218	96	263	217	1	.....	1	.....	.....	.....	.....	2	.....	.....	.....
29	Iowa	11	39	36	8	38	35	.....	1	1	.....	.....	.....	.....	.....	3	.....	.....
30	Missouri	18	4	17	1	2	14	4	1	2	1	1	.....	2	.....	10	.....	1
31	North Dakota	575	589	791	575	589	791	.....	.....	.....	.....	.....	.....	.....	.....	.....	.....	.....
32	South Dakota	1,184	1,714	2,700	1,180	1,711	2,698	4	3	2	.....	.....	.....	.....	.....	.....	.....	.....
33	Nebraska	109	258	232	68	215	176	38	43	56	.....	.....	.....	.....	.....	3	.....	.....
34	Kansas	62	64	95	57	64	95	.....	.....	.....	.....	.....	.....	1	.....	4	.....	.....
	South Atlantic:																	
35	Delaware	70	.....	.....	55	.....	.....	.....	.....	.....	.....	.....	.....	.....	.....	15	.....	.....
36	Maryland	8	2	3	2	.....	3	3	1	.....	1	1	.....	.....	.....	2	.....	.....
37	District of Columbia	1	1	.....	.....	.....	.....	1	1	.....	.....	.....	.....	.....	.....	.....	.....	.....
38	Virginia	71	28	75	65	28	74	.....	.....	1	.....	.....	.....	1	.....	5	.....	.....
39	West Virginia	4	.....	1	.....	.....	1	.....	.....	.....	.....	.....	.....	.....	.....	4	.....	.....
40	North Carolina	3,523	2,840	2,237	3,494	2,838	2,235	1	2	.....	.....	.....	2	1	.....	27	.....	.....
41	South Carolina	87	103	94	67	99	90	1	3	2	1	.....	2	.....	1	18	.....	.....
42	Georgia	5	5	2	.....	4	1	2	1	1	.....	.....	.....	.....	.....	3	.....	.....
43	Florida	33	27	33	4	10	4	12	10	19	10	7	9	2	.....	5	.....	1
	East South Central:																	
44	Kentucky	11	1	.....	2	1	.....	.....	.....	.....	.....	.....	.....	.....	.....	9	.....	.....
45	Tennessee	17	3	15	6	3	14	.....	.....	.....	.....	.....	1	.....	.....	11	.....	.....
46	Alabama	89	26	34	74	26	32	.....	.....	2	.....	.....	.....	.....	.....	15	.....	.....
47	Mississippi	380	284	310	330	281	310	.....	.....	.....	2	3	.....	.....	.....	48	.....	.....
	West South Central:																	
48	Arkansas	31	14	23	13	11	20	9	2	3	3	.....	.....	.....	1	6	.....	.....
49	Louisiana	57	28	36	36	26	31	4	2	1	.....	.....	4	1	.....	16	.....	.....
50	Oklahoma	3,108	4,585	7,765	3,095	4,579	7,760	4	6	5	1	.....	.....	.....	.....	8	.....	.....
51	Texas	126	105	123	21	61	62	68	41	53	4	3	8	.....	.....	33	.....	.....
	Mountain:																	
52	Montana	792	1,062	1,163	770	1,031	1,135	15	17	12	1	4	7	1	2	5	8	9
53	Idaho	452	552	682	224	387	511	215	149	149	4	12	20	.....	1	9	3	2
54	Wyoming	219	291	251	188	264	217	30	26	32	.....	.....	1	.....	.....	1	1	1
55	Colorado	385	346	523	33	54	126	335	290	390	1	.....	.....	7	1	9	1	7
56	New Mexico	1,750	5,506	3,263	1,730	5,493	3,245	17	12	14	.....	1	3	2	.....	1	.....	1
57	Arizona	1,033	8,139	3,866	956	8,084	3,735	54	52	121	5	1	8	1	2	17	.....	2
58	Utah	324	669	563	100	498	343	212	166	193	3	3	23	5	2	4	.....	4
59	Nevada	353	422	308	345	409	289	8	11	15	.....	1	3	.....	.....	.....	1	1
	Pacific:																	
60	Washington	812	1,433	1,276	351	675	700	235	706	523	7	14	44	208	37	11	1	9
61	Oregon	475	602	674	222	305	368	206	277	265	8	19	36	23	1	16	.....	5
62	California	4,122	6,403	5,048	363	864	758	2,603	5,135	3,956	241	236	292	672	159	243	9	42

[1]For 1930, "Other and unspecified nonwhites" includes 56 Filipinos for whom data are not available by States.

Table 30.—FARMS OPERATED BY NONWHITE OPERATORS OTHER THAN NEGROES—NUMBER, LAND IN FARMS, AND CROPLAND HARVESTED BY TENURE FOR SPECIFIED STATES: CENSUS OF 1950

[Data are not shown separately for States for which fewer than 20 farm operators of a given race were reported]

	State	Number of farms					Land in farms (acres)				
		Total	Full owners	Part owners	Managers	Tenants	Total	Full owners	Part owners	Managers	Tenants
		INDIANS									
1	United States	14,963	8,180	2,458	148	4,177	36,221,091	1,072,268	2,057,213	32,633,404	458,206
	GEOGRAPHIC DIVISIONS										
2	New England	11	10	1	.....	.....	1,668	1,658	10	.....	.....
3	Middle Atlantic	225	195	29	.....	1	17,934	14,415	3,409	.....	110
4	East North Central	196	164	17	1	14	10,947	7,972	1,163	1,088	724
5	West North Central	1,985	824	790	21	350	2,339,281	306,176	1,179,614	677,166	176,325
6	South Atlantic	3,687	887	267	7	2,526	345,962	47,373	16,943	176,126	105,520
7	East South Central	412	186	16	.....	210	17,997	10,080	1,031	.....	6,886
8	West South Central	3,165	2,001	459	1	704	413,004	203,345	129,347	2,120	78,192
9	Mountain	4,346	3,328	679	102	237	32,040,631	403,753	641,203	30,919,319	76,356
10	Pacific	936	585	200	16	135	1,033,667	77,496	84,493	857,585	14,093
	MIDDLE ATLANTIC										
11	New York	210	182	27	.....	1	17,209	13,868	3,231	.....	110
	EAST NORTH CENTRAL										
12	Michigan	36	29	3	.....	4	1,875	1,428	292	.....	155
13	Wisconsin	155	131	14	1	9	8,600	6,112	871	1,088	529
	WEST NORTH CENTRAL										
14	Minnesota	96	52	14	1	29	13,477	7,914	3,005	80	2,478
15	North Dakota	575	213	238	1	123	256,442	56,910	152,086	7,778	39,668
16	South Dakota	1,180	516	506	19	139	2,049,265	238,217	1,018,674	669,308	123,066
17	Nebraska	68	11	16	.....	41	12,241	1,242	2,121	.....	8,878
18	Kansas	57	23	16	.....	18	7,617	1,654	3,728	.....	2,235
	SOUTH ATLANTIC										
19	Delaware	55	40	6	.....	9	3,574	1,934	1,190	.....	450
20	Virginia	65	42	8	.....	15	4,162	2,058	588	.....	1,516
21	North Carolina	3,494	792	249	4	2,449	160,834	42,649	15,027	1,114	102,044
22	South Carolina	67	11	3	1	52	6,089	406	88	4,087	1,508
	EAST SOUTH CENTRAL										
23	Alabama	74	56	7	.....	11	3,242	2,615	365	.....	262
24	Mississippi	330	124	9	.....	197	14,510	7,236	666	.....	6,608
	WEST SOUTH CENTRAL										
25	Louisiana	36	21	2	.....	13	1,038	643	34	.....	361
26	Oklahoma	3,095	1,966	451	1	677	409,669	201,910	128,502	2,120	77,137
27	Texas	21	7	6	.....	8	1,837	447	811	.....	579
	MOUNTAIN										
28	Montana	770	343	327	5	95	1,245,821	123,465	540,739	522,964	58,653
29	Idaho	224	160	48	1	15	149,760	13,064	18,614	115,000	3,082
30	Wyoming	188	118	43	2	25	2,084,941	10,392	26,885	2,040,160	7,504
31	Colorado	33	26	3	3	1	771,468	3,106	1,292	767,030	40
32	New Mexico	1,730	1,629	54	25	22	6,681,369	197,183	26,195	6,455,358	2,633
33	Arizona	956	665	173	58	60	19,450,011	30,513	23,086	19,393,886	2,526
34	Utah	100	76	14	2	8	719,638	7,233	2,575	709,064	766
35	Nevada	345	311	17	6	11	937,623	18,797	1,817	915,857	1,152
	PACIFIC										
36	Washington	351	192	117	3	39	489,046	21,899	43,934	416,480	6,733
37	Oregon	222	164	37	1	20	388,255	36,118	28,540	318,831	4,766
38	California	363	229	46	12	76	156,366	19,479	12,019	122,274	2,594
		JAPANESE									
39	United States	4,123	1,710	627	58	1,728	262,405	75,869	75,572	5,909	105,055
40	Arizona	54	14	14	2	24	3,436	492	1,748	200	996
41	California	2,603	1,222	353	51	977	103,347	36,967	26,291	4,700	35,389
42	Colorado	335	74	49	2	210	44,093	9,854	10,294	257	23,688
43	Idaho	215	74	33	.....	108	25,148	9,363	5,529	.....	10,256
44	Nebraska	38	4	13	.....	21	11,197	1,277	5,844	.....	4,076
45	Oregon	206	83	41	.....	82	16,468	4,074	5,527	.....	6,867
46	Texas	68	20	23	.....	25	13,177	1,683	7,940	.....	3,554
47	Utah	212	42	57	2	111	14,578	3,035	4,992	720	5,831
48	Washington	235	106	31	.....	98	8,977	3,235	2,703	.....	3,039
49	Wyoming	30	7	5	.....	18	9,356	1,235	2,553	.....	5,568
		CHINESE									
50	United States	313	120	41	8	144	61,567	9,698	34,168	1,682	16,019
51	California	241	81	28	7	125	31,571	6,761	8,329	1,587	14,894
		FILIPINOS									
52	United States	935	251	107	7	570	28,409	7,280	4,529	811	15,789
53	California	672	157	61	7	447	17,824	3,702	2,363	811	10,948
54	Oregon	23	8	9	.....	6	431	119	167	.....	145
55	Washington	208	67	34	.....	107	7,913	1,915	1,548	.....	4,450
		OTHER AND UNSPECIFIED NONWHITES									
56	United States	605	281	96	5	223	77,905	22,982	33,827	419	20,677
57	California	243	117	50	4	72	40,846	8,154	25,307	225	7,160
58	North Carolina	27	7	2	.....	18	969	200	142	.....	627
59	Mississippi	48	12	4	.....	32	2,406	736	784	.....	886
60	Texas	33	7	12	.....	14	3,592	658	1,539	.....	1,395

Table 30.—FARMS OPERATED BY NONWHITE OPERATORS OTHER THAN NEGROES—NUMBER, LAND IN FARMS, AND CROPLAND HARVESTED BY TENURE FOR SPECIFIED STATES: CENSUS OF 1950—Continued

[Data are not shown separately for States for which fewer than 20 farm operators of a given race were reported]

	State	Cropland harvested									
		Total		Full owners		Part owners		Managers		Tenants	
		Farms reporting	Acres	Farms reporting	Acres	Farms reporting	Acres	Farms reporting	Acres	Farms reporting	Acres
		INDIANS—Continued									
1	United States	12,923	667,576	6,607	168,410	2,303	230,420	114	132,364	3,899	136,382
	GEOGRAPHIC DIVISIONS										
2	New England	8	158	7	156	1	2	.....	.....	.....	.....
3	Middle Atlantic	214	7,584	185	5,848	28	1,694	.....	.....	1	42
4	East North Central	179	3,194	150	2,521	16	421	1	22	12	230
5	West North Central	1,743	212,772	668	37,964	741	121,587	18	23,874	316	29,347
6	South Atlantic	3,610	96,330	828	15,785	263	7,803	6	457	2,513	72,285
7	East South Central	381	6,763	160	1,982	16	398	.....	.....	205	4,383
8	West South Central	2,301	71,250	1,315	31,490	416	22,004	1	132	569	17,624
9	Mountain	3,740	219,633	2,850	60,304	642	59,685	73	90,669	175	8,975
10	Pacific	747	49,892	444	12,360	180	16,826	15	17,210	108	3,496
	MIDDLE ATLANTIC										
11	New York	204	7,364	176	5,736	27	1,586	.....	.....	1	42
	EAST NORTH CENTRAL										
12	Michigan	31	626	25	481	3	135	.....	.....	3	10
13	Wisconsin	145	2,478	122	1,950	13	286	1	22	9	220
	WEST NORTH CENTRAL										
14	Minnesota	90	4,467	50	2,586	14	810	.....	.....	26	1,071
15	North Dakota	530	50,063	190	11,118	228	29,741	1	500	111	8,704
16	South Dakota	1,004	149,605	396	23,136	467	88,236	17	23,374	124	14,859
17	Nebraska	65	5,435	8	361	16	1,355	.....	.....	41	3,719
18	Kansas	46	3,080	16	641	16	1,445	.....	.....	14	994
	SOUTH ATLANTIC										
19	Delaware	42	1,169	27	550	6	360	.....	.....	9	259
20	Virginia	56	751	33	356	8	192	.....	.....	15	203
21	North Carolina	3,444	92,828	757	14,754	245	7,159	4	336	2,438	70,579
22	South Carolina	64	1,505	9	107	3	52	1	102	51	1,244
	EAST SOUTH CENTRAL										
23	Alabama	58	692	41	304	7	197	.....	.....	10	191
24	Mississippi	317	6,053	115	1,668	9	201	.....	.....	193	4,184
	WEST SOUTH CENTRAL										
25	Louisiana	29	302	20	230	.....	.....	.....	.....	9	72
26	Oklahoma	2,242	69,937	1,284	31,033	410	21,571	1	132	547	17,201
27	Texas	20	891	7	210	6	433	.....	.....	7	248
	MOUNTAIN										
28	Montana	630	62,559	272	14,928	305	43,384	3	620	50	3,627
29	Idaho	211	25,601	147	4,965	48	4,693	1	14,853	15	1,090
30	Wyoming	152	6,297	89	2,554	41	2,439	1	40	21	1,264
31	Colorado	32	1,123	26	805	3	120	2	177	1	21
32	New Mexico	1,504	40,847	1,412	16,160	51	809	23	23,312	18	566
33	Arizona	811	66,683	556	9,541	165	6,753	37	48,662	53	1,727
34	Utah	84	2,742	64	1,609	12	683	2	238	6	212
35	Nevada	316	13,781	284	9,742	17	804	4	2,767	11	468
	PACIFIC										
36	Washington	313	26,675	163	4,572	109	8,592	3	11,900	38	1,611
37	Oregon	181	15,657	132	6,096	32	4,760	1	3,831	16	970
38	California	253	7,560	149	1,692	39	3,474	11	1,479	54	915
		JAPANESE—Continued									
39	United States	3,861	193,445	1,544	53,354	613	53,855	54	4,654	1,650	81,582
40	Arizona	52	3,109	13	384	14	1,617	2	191	23	917
41	California	2,405	80,553	1,103	28,271	343	20,169	47	3,724	912	28,389
42	Colorado	332	32,543	72	6,785	49	7,128	2	237	209	18,393
43	Idaho	212	18,760	74	6,870	33	4,192	.....	.....	105	7,698
44	Nebraska	38	7,737	4	896	13	3,590	.....	.....	21	3,251
45	Oregon	201	12,035	78	2,681	41	3,791	.....	.....	82	5,563
46	Texas	62	9,262	16	1,108	21	5,564	.....	.....	25	2,590
47	Utah	208	10,737	40	1,903	56	3,201	2	492	110	5,141
48	Washington	215	5,891	91	1,709	30	2,063	.....	.....	94	2,119
49	Wyoming	29	5,442	7	755	5	1,294	.....	.....	17	3,393
		CHINESE—Continued									
50	United States	282	29,327	95	6,296	41	9,056	8	1,682	138	12,293
51	California	220	24,569	65	5,010	28	6,493	7	1,587	120	11,479
		FILIPINOS—Continued									
52	United States	876	19,249	232	3,718	105	3,373	7	773	532	11,385
53	California	623	13,141	144	2,225	59	1,793	7	773	413	8,350
54	Oregon	21	305	6	58	9	166	.....	.....	6	81
55	Washington	205	4,583	67	864	34	974	.....	.....	104	2,745
		OTHER AND UNSPECIFIED NONWHITES—Continued									
56	United States	549	46,011	243	9,808	91	21,808	4	257	211	14,138
57	California	224	29,675	103	5,593	47	17,712	3	223	71	6,147
58	North Carolina	21	442	7	38	1	36	.....	.....	13	368
59	Mississippi	48	1,231	12	388	4	179	.....	.....	32	664
60	Texas	30	2,094	6	355	11	737	.....	.....	13	1,002

Table 31.—NUMBER OF FARMS. BY TENURE OF OPERATOR,

[Data are based on reports for

	Region, division, and State	All farms (number)	Commercial farms, by tenure of operator (number)										Other farms (part-time, residential, and abnormal), by tenure of operator (number)			
			Commercial, total	Full owners	Part owners	Managers	All tenants	Cash	Share-cash	Crop-share	Livestock-share	Croppers[1] (South only)	Other and unspecified	Other, total	Full owners	Part owners	Managers
1	U.S.....	5,379,250	3,706,412	1,812,999	729,275	19,705	1,144,433	133,277	190,046	347,260	112,075	278,466	83,309	1,672,838	1,278,474	111,649	3,458
2	The North..	2,267,083	1,772,083	939,205	395,774	6,716	430,388	58,777	157,717	88,341	93,579	(2)	31,974	495,000	422,284	26,096	1,575
3	The South..	2,650,803	1,611,795	681,585	255,220	8,767	666,223	61,929	27,222	238,306	14,416	278,466	45,884	1,039,008	736,128	77,728	1,149
4	The West...	461,364	322,534	192,209	78,281	4,222	48,822	12,571	5,107	20,613	4,080	(2)	5,451	138,830	120,062	7,825	734
	Geo. Div.																
5	N.E.....	103,191	59,169	45,960	10,190	565	2,454	1,178	57	61	230	(2)	928	44,022	40,960	1,455	262
6	M.A.....	296,310	194,341	140,075	34,923	1,689	17,654	5,655	866	4,713	2,346	(2)	4,074	101,969	92,600	3,697	366
7	E.N.C...	885,171	671,384	376,698	135,493	2,533	156,660	18,606	40,629	28,450	56,210	(2)	12,765	213,787	184,018	12,069	503
8	W.N.C...	982,411	847,189	376,472	215,168	1,929	253,620	33,338	116,165	55,117	34,793	(2)	14,207	135,222	104,706	8,875	444
9	S.A.....	958,403	560,966	249,813	74,075	3,625	233,453	19,403	3,600	72,593	3,625	116,912	17,320	397,437	299,174	28,453	544
10	E.S.C...	912,408	547,666	238,880	71,321	1,825	235,640	18,988	4,259	77,735	7,813	111,236	15,609	364,742	243,257	27,909	289
11	W.S.C...	779,992	503,163	192,892	109,824	3,317	197,130	23,538	19,363	87,978	2,978	50,318	12,955	276,829	193,697	21,366	316
12	Mt.....	194,766	149,611	75,484	46,283	1,471	26,373	3,783	3,200	14,450	2,528	(2)	2,412	45,155	36,790	3,915	430
13	Pac.....	266,598	172,923	116,725	31,998	2,751	21,449	8,788	1,907	6,163	1,552	(2)	3,039	93,675	83,272	3,910	304
	N.E.																
14	Maine...	30,368	15,790	13,410	1,987	57	336	140	.....	15	5	(2)	176	14,578	13,783	350	35
15	N.H.....	13,382	6,385	4,920	1,164	89	212	87	.....	.....	.....	(2)	125	6,997	6,461	295	36
16	Vt.....	19,043	13,082	9,944	2,304	115	719	242	36	31	205	(2)	205	5,961	5,383	325	18
17	Mass....	22,205	13,173	10,240	2,279	182	472	261	15	5	5	(2)	186	9,032	8,461	220	111
18	R.I.....	2,606	1,585	1,059	364	17	145	95	.....	.....	.....	(2)	50	1,021	925	60	6
19	Conn....	15,587	9,154	6,387	2,092	105	570	353	6	10	15	(2)	186	6,433	5,947	205	56
	M.A.																
20	N.Y.....	124,780	87,967	63,125	18,007	738	6,097	2,463	311	431	1,410	(2)	1,482	36,813	33,818	1,375	135
21	N.J.....	24,779	18,055	13,187	3,105	303	1,460	744	100	236	60	(2)	320	6,724	6,136	251	52
22	Pa.....	146,751	88,319	63,763	13,811	648	10,097	2,448	455	4,046	876	(2)	2,272	58,432	52,646	2,071	179
	E.N.C.																
23	Ohio....	199,220	134,595	78,833	25,720	530	29,512	3,392	2,336	8,896	11,883	(2)	3,005	64,625	55,982	3,180	128
24	Ind.....	166,638	123,222	67,433	27,012	468	28,309	1,413	4,381	6,194	13,562	(2)	2,759	43,416	37,951	2,110	75
25	Ill.....	195,212	160,867	59,401	37,696	613	63,157	5,766	31,805	10,381	12,381	(2)	2,824	34,345	27,040	2,766	138
26	Mich....	155,519	106,847	70,620	24,846	403	10,978	1,993	936	2,164	4,415	(2)	1,470	48,672	43,140	2,902	64
27	Wis.....	168,582	145,853	100,411	20,219	519	24,704	6,042	1,171	815	13,969	(2)	2,707	22,729	19,905	1,111	98
	W.N.C.																
28	Minn....	179,119	157,239	88,521	33,249	331	35,138	8,515	14,151	4,465	5,840	(2)	2,167	21,880	18,262	1,605	63
29	Iowa....	203,155	187,702	82,226	30,445	423	74,608	12,043	35,849	5,450	17,903	(2)	3,363	15,453	11,995	935	73
30	Mo.....	229,958	164,600	94,240	33,282	441	36,637	4,787	10,559	14,120	3,594	(2)	3,577	65,358	51,858	3,683	110
31	N.Dak...	65,302	62,650	23,341	25,968	89	13,252	704	3,578	7,012	1,283	(2)	675	2,652	1,725	318	39
32	S.Dak...	66,331	62,726	18,534	25,296	127	18,769	1,483	11,758	3,509	1,237	(2)	782	3,605	2,202	548	48
33	Nebr....	107,174	99,934	32,921	27,152	283	39,578	3,018	22,633	9,301	2,772	(2)	1,854	7,240	5,132	450	21
34	Kans....	131,372	112,338	36,689	39,776	235	35,638	2,788	17,637	11,260	2,164	(2)	1,789	19,034	13,532	1,336	90
	S.A.																
35	Del.....	7,452	5,556	3,516	899	66	1,075	146	30	606	81	16	196	1,896	1,635	50	6
36	Md.....	36,162	23,655	14,868	2,914	292	5,581	717	235	2,652	295	930	752	12,507	10,877	551	54
37	D.C[3] ...	28	16	13	1	1	1	1	.....	.....	.....	.....	.....	12	3	1	8
38	Va.....	150,823	78,103	47,411	11,825	538	18,329	1,132	367	6,545	734	7,851	1,700	72,720	62,001	4,592	87
39	W.Va....	81,418	23,337	18,798	2,695	240	1,604	312	42	376	121	220	533	58,081	48,438	2,830	26
40	N.C.....	288,473	193,679	70,278	27,540	451	95,410	2,438	1,275	33,516	643	51,904	5,634	94,794	72,432	8,506	113
41	S.C.....	139,195	84,231	26,284	11,104	401	46,442	4,518	1,060	15,194	256	22,836	2,578	54,964	33,394	5,777	65
42	Ga.....	198,037	122,355	47,893	12,485	740	61,237	8,864	469	13,136	1,421	32,152	5,195	75,682	48,310	4,385	133
43	Fla.....	56,843	30,050	20,765	4,613	897	3,775	1,276	122	568	74	1,003	732	26,793	22,087	1,762	60
	E.S.C.																
44	Ky.....	218,237	134,595	79,575	20,059	334	34,627	820	1,343	11,107	5,256	12,460	3,641	83,642	65,093	5,590	75
45	Tenn....	231,524	138,232	67,755	21,427	357	48,693	2,118	888	19,050	1,666	20,782	4,189	93,292	68,745	8,165	76
46	Ala.....	211,361	118,143	43,519	17,613	408	56,603	10,432	706	23,080	608	17,645	4,132	93,218	54,735	8,301	63
47	Miss....	251,286	156,696	48,031	12,222	726	95,717	5,618	1,322	24,498	283	60,349	3,647	94,590	54,684	5,853	75
	W.S.C.																
48	Ark.....	182,386	113,189	44,026	15,227	441	53,495	3,304	4,981	17,455	377	24,590	2,788	69,197	49,304	4,935	29
49	La.....	124,022	70,473	24,587	8,709	530	36,647	2,680	646	18,221	167	13,116	1,817	53,549	38,119	2,935	53
50	Okla....	142,168	92,808	33,063	29,147	333	30,265	7,008	6,319	12,516	819	1,398	2,205	49,360	30,905	4,767	100
51	Tex.....	331,416	226,693	91,216	56,741	2,013	76,723	10,546	7,417	39,786	1,615	11,214	6,145	104,723	75,369	8,729	134
	Mt.																
52	Mont....	35,074	29,999	12,347	13,107	210	4,335	588	573	2,339	494	(2)	341	5,075	3,913	543	49
53	Idaho...	40,311	32,388	19,150	6,670	160	6,408	728	1,019	3,367	739	(2)	555	7,923	6,691	460	30
54	Wyo.....	12,615	10,527	4,463	4,060	164	1,840	411	225	861	185	(2)	158	2,088	1,458	307	45
55	Colo....	45,536	36,426	16,509	10,621	296	9,000	924	1,033	5,513	784	(2)	746	9,110	7,269	752	53
56	N.Mex...	23,503	14,056	6,592	4,779	218	2,467	362	157	1,615	107	(2)	226	9,447	7,813	1,031	51
57	Ariz....	10,412	6,755	3,809	1,838	229	879	339	67	296	30	(2)	147	3,657	2,965	224	101
58	Utah....	24,198	17,140	10,932	4,838	123	1,247	332	116	427	172	(2)	200	7,058	5,975	578	80
59	Nev.....	3,117	2,320	1,682	370	71	197	99	10	32	17	(2)	39	797	706	20	21
	Pac.																
60	Wash....	69,821	39,355	25,649	8,328	346	5,032	1,595	510	1,901	446	(2)	580	30,466	27,440	1,252	49
61	Oreg....	59,747	34,404	23,513	7,301	215	3,375	934	434	984	546	(2)	477	25,343	22,638	1,126	34
62	Calif...	137,030	99,164	67,563	16,369	2,190	13,042	6,259	963	3,278	560	(2)	1,982	37,866	33,194	1,532	221

[1]See text. [2]0.05 percent or less. [3]Data for District of Columbia not included in totals.

BY DIVISIONS AND STATES: 1950

only a sample of farms. See text]

Other farms (part-time, residential, and abnormal), by tenure of operator (number)—Continued							Percent of all farms, by tenure									Percent of commercial farms by tenure				Percent of other farms by tenure				
							Commercial farms					Other farms													
All tenants	Cash	Share-cash	Crop-share	Live-stock-share	Croppers[1] (South only)	Other and unspecified	Commercial, total	Full owners	Part owners	Managers	All tenants	Other, total	Full owners	Part owners	Managers	All tenants	Full owners	Part owners	Managers	All tenants	Full owners	Part owners	Managers	All tenants	
279,257	83,919	7,283	62,717	3,611	60,309	61,418	68.9	33.7	13.6	0.4	21.3	31.1	23.8	2.1	0.1	5.2	48.9	19.7	0.5	30.9	76.4	6.7	0.2	16.7	1
45,045	18,263	3,311	6,899	1,731	(1)	14,841	78.2	41.4	17.5	0.3	19.0	21.8	18.6	1.2	0.1	2.0	53.0	22.3	0.4	24.3	85.3	5.3	0.3	9.1	2
224,003	61,033	3,595	54,369	1,683	60,309	43,014	60.8	25.7	9.6	0.3	25.1	39.2	27.8	2.9	(2)	8.5	42.3	15.8	0.5	41.3	70.8	7.5	0.1	21.6	3
10,209	4,623	377	1,449	197	(1)	3,563	69.9	41.7	17.0	0.9	10.4	30.1	26.0	1.7	0.2	2.2	59.6	24.3	1.3	14.8	86.5	5.6	0.5	7.4	4
1,345	565	15	20	45	(1)	700	57.3	44.5	9.9	0.5	2.4	42.7	39.7	1.4	0.3	1.3	77.7	17.2	1.0	4.1	93.0	3.3	0.6	3.1	5
5,306	2,326	105	365	140	(1)	2,370	65.6	47.3	11.8	0.6	6.0	34.4	31.3	1.2	0.1	1.8	72.1	18.0	0.9	9.1	90.8	3.6	0.4	5.2	6
17,197	7,120	870	2,511	1,055	(1)	5,641	75.8	42.6	15.3	0.3	17.7	24.2	20.8	1.4	0.1	1.9	56.1	20.2	0.4	23.3	86.1	5.6	0.2	8.0	7
21,197	8,252	2,321	4,003	491	(1)	6,130	86.2	38.3	21.9	0.2	25.8	13.8	10.7	0.9	(2)	2.2	44.4	25.4	0.2	29.9	77.4	6.6	0.3	15.7	8
69,266	18,379	860	13,554	616	20,850	15,007	58.5	26.1	7.7	0.4	24.4	41.5	31.2	3.0	0.1	7.2	44.5	13.2	0.6	41.6	75.3	7.2	0.1	17.4	9
93,287	22,304	1,145	25,518	676	29,487	14,157	60.0	26.2	7.8	0.2	25.8	40.0	26.7	3.1	(2)	10.2	43.6	13.0	0.3	43.0	66.7	7.7	0.1	25.6	10
61,450	20,350	1,590	15,297	391	9,972	13,850	64.5	24.7	14.1	0.4	25.3	35.5	24.8	2.7	(2)	7.9	38.3	21.8	0.7	39.2	70.0	7.7	0.1	22.2	11
4,020	1,654	195	936	72	(1)	1,163	76.8	38.8	23.8	0.8	13.5	23.2	18.9	2.0	0.2	2.1	50.5	30.9	1.0	17.6	81.5	8.7	1.0	8.9	12
6,189	2,969	182	513	125	(1)	2,400	64.9	43.8	12.0	1.0	8.0	35.1	31.2	1.5	0.1	2.3	67.5	18.5	1.6	12.4	88.9	4.2	0.3	6.6	13
410	150	5	.....	.....	(1)	255	52.0	44.2	6.5	0.2	1.1	48.0	45.4	1.2	0.1	1.4	84.9	12.6	0.4	2.1	94.5	2.4	0.2	2.8	14
205	100	.....	5	.....	(1)	100	47.7	36.8	8.7	0.7	1.6	52.3	48.3	2.2	0.3	1.5	77.1	18.2	1.4	3.3	92.3	4.2	0.5	2.9	15
235	90	.....	10	15	(1)	120	68.7	52.2	12.1	0.6	3.8	31.3	28.3	1.7	0.1	1.2	76.0	17.6	0.9	5.5	90.3	5.5	0.3	3.9	16
240	125	.....	5	10	(1)	100	59.3	46.1	10.3	0.8	2.1	40.7	38.1	1.0	0.5	1.1	77.7	17.3	1.4	3.6	93.7	2.4	1.2	2.7	17
30	15	.....	.....	5	(1)	10	60.8	40.6	14.0	0.7	5.6	39.2	35.5	2.3	0.2	1.2	66.8	23.0	1.1	9.1	90.6	5.9	0.6	2.9	18
225	85	10	.....	15	(1)	115	58.7	41.0	13.4	0.7	3.7	41.3	38.2	1.3	0.4	1.4	69.8	22.9	1.1	6.2	92.4	3.2	0.9	3.5	19
1,485	660	30	70	55	(1)	670	70.5	50.6	14.4	0.6	4.9	29.5	27.1	1.1	0.1	1.2	71.8	20.5	0.8	6.9	91.9	3.7	0.4	4.0	20
285	110	.....	15	.....	(1)	160	72.9	53.2	12.5	1.2	5.9	27.1	24.8	1.0	0.2	1.2	73.0	17.2	1.7	8.1	91.3	3.7	0.8	4.2	21
3,536	1,556	75	280	85	(1)	1,540	60.2	43.4	9.4	0.4	6.9	39.8	35.9	1.4	0.1	2.4	72.2	15.6	0.7	11.4	90.1	3.5	0.3	6.1	22
5,335	2,230	180	735	360	(1)	1,830	67.6	39.6	12.9	0.3	14.8	32.4	28.1	1.6	0.1	2.7	58.6	19.1	0.4	21.9	86.6	4.9	0.2	8.3	23
3,280	1,210	100	615	235	(1)	1,120	73.9	40.5	16.2	0.3	17.0	26.1	22.8	1.3	(2)	2.0	54.7	21.9	0.4	23.0	87.4	4.9	0.2	7.6	24
4,401	1,830	510	681	115	(1)	1,265	82.4	30.4	19.3	0.3	32.4	17.6	13.9	1.4	0.1	2.3	36.9	23.4	0.4	39.3	78.7	8.1	0.4	12.8	25
2,566	1,000	55	365	210	(1)	936	68.7	45.4	16.0	0.3	7.1	31.3	27.7	1.9	(2)	1.6	66.1	23.3	0.4	10.3	88.6	6.0	0.1	5.3	26
1,615	850	25	115	135	(1)	490	86.5	59.6	12.0	0.3	14.7	13.5	11.8	0.7	0.1	1.0	68.8	13.9	0.4	16.9	87.6	4.9	0.4	7.1	27
1,950	880	95	230	70	(1)	675	87.8	49.4	18.6	0.2	19.6	12.2	10.2	0.9	(2)	1.1	56.3	21.1	0.2	22.3	83.5	7.3	0.3	8.9	28
2,450	1,110	350	205	115	(1)	670	92.4	40.5	15.0	0.2	36.7	7.6	5.9	0.5	(2)	1.2	43.8	16.2	0.2	39.7	77.6	6.1	0.5	15.9	29
9,707	3,620	825	1,911	226	(1)	3,125	71.6	41.0	14.5	0.2	15.9	28.4	22.6	1.6	(2)	4.2	57.3	20.2	0.3	22.3	79.3	5.6	0.2	14.9	30
570	220	25	195	5	(1)	125	95.9	35.7	39.8	0.1	20.3	4.1	2.6	0.5	0.1	0.9	37.3	41.4	0.1	21.2	65.0	12.0	1.5	21.5	31
807	297	125	205	5	(1)	175	94.6	27.9	38.1	0.2	28.3	5.4	3.3	0.8	0.1	1.2	29.5	40.3	0.2	29.9	61.1	15.2	1.3	22.4	32
1,637	445	251	381	20	(1)	540	93.2	30.7	25.3	0.3	36.9	6.8	4.8	0.4	(2)	1.5	32.9	27.2	0.3	39.6	70.9	6.2	0.3	22.6	33
4,076	1,680	650	876	50	(1)	820	85.5	27.9	30.3	0.2	27.1	14.5	10.3	1.0	0.1	3.1	32.7	35.4	0.2	31.7	71.1	7.0	0.5	21.4	34
205	90	.....	45	.....	10	60	74.6	47.2	12.1	0.9	14.4	25.4	21.9	0.7	0.1	2.8	63.3	16.2	1.2	19.3	86.2	2.6	0.3	10.8	35
1,025	320	15	165	5	115	405	65.4	41.1	8.1	0.8	15.4	34.6	30.1	1.5	0.1	2.8	62.9	12.3	1.2	23.6	87.0	4.4	0.4	8.2	36
.....	.....	.....	.....	.....	.....	.....	57.1	46.4	3.6	3.6	3.6	42.9	10.7	3.6	28.6	....	81.2	6.2	6.2	6.2	25.0	8.3	66.7	....	37
6,040	1,390	75	985	70	1,430	2,090	51.8	31.4	7.8	0.4	12.2	48.2	41.1	3.0	0.1	4.0	60.7	15.1	0.7	23.5	85.3	6.3	0.1	8.3	38
6,787	3,246	110	440	100	330	2,561	28.7	23.1	3.3	0.3	2.0	71.3	59.5	3.5	(2)	8.3	80.6	11.5	1.0	6.9	83.4	4.9	(2)	11.7	39
13,743	1,917	200	4,030	90	4,700	2,806	67.1	24.4	9.5	0.2	33.1	32.9	25.1	2.9	(2)	4.8	36.3	14.2	0.2	49.3	76.4	9.0	0.1	14.5	40
15,728	4,063	245	3,040	80	5,790	2,510	60.5	18.9	8.0	0.3	33.4	39.5	24.0	4.2	(2)	11.3	31.2	13.2	0.5	55.1	60.8	10.5	0.1	28.6	41
22,854	6,407	190	4,509	230	7,820	3,698	61.8	24.2	6.3	0.4	30.9	38.2	24.4	2.2	0.1	11.5	39.1	10.2	0.6	50.0	63.8	5.8	0.2	30.2	42
2,884	946	25	340	41	655	877	52.9	36.5	8.1	1.6	6.6	47.1	38.9	3.1	0.1	5.1	69.1	15.4	3.0	12.6	82.4	6.6	0.2	10.8	43
12,884	2,802	315	3,236	185	3,065	3,281	61.7	36.5	9.2	0.2	15.9	38.3	29.8	2.6	(2)	5.9	59.1	14.9	0.2	25.7	77.8	6.7	0.1	15.4	44
16,306	2,046	280	4,855	225	5,800	3,100	59.7	29.3	9.3	0.2	21.0	40.3	29.7	3.5	(2)	7.0	49.0	15.5	0.3	35.2	73.7	8.8	0.1	17.5	45
30,119	11,603	285	7,576	156	6,376	4,123	55.9	20.6	8.3	0.2	26.8	44.1	25.9	3.9	(2)	14.3	36.8	14.9	0.3	47.9	58.7	8.9	0.1	32.3	46
33,978	5,853	265	9,851	110	14,246	3,653	62.4	19.1	4.9	0.3	38.1	37.6	21.8	2.3	(2)	13.5	30.7	7.8	0.5	61.1	57.8	6.2	0.1	35.9	47
14,929	3,478	290	3,852	91	3,806	3,412	62.1	24.1	8.3	0.2	29.3	37.9	27.0	2.7	(2)	8.2	38.9	13.5	0.4	47.3	71.3	7.1	(2)	21.6	48
12,442	3,048	125	3,645	55	2,900	2,669	56.8	19.8	7.0	0.4	29.5	43.2	30.7	2.4	(2)	10.0	34.9	12.4	0.8	52.0	71.2	5.5	0.1	23.2	49
13,588	6,442	660	3,325	80	556	2,525	65.3	23.3	20.5	0.2	21.3	34.7	21.7	3.4	0.1	9.6	35.6	31.4	0.4	32.6	62.6	9.7	0.2	27.5	50
20,491	7,382	515	4,475	165	2,710	5,244	68.4	27.5	17.1	0.6	23.2	31.6	22.7	2.6	(2)	6.2	40.2	25.0	0.9	33.8	72.0	8.3	0.1	19.6	51
570	236	45	154	5	(1)	130	85.5	35.2	37.4	0.6	12.4	14.5	11.2	1.5	0.1	1.6	41.2	43.7	0.7	14.5	77.1	10.7	1.0	11.2	52
742	335	30	121	5	(1)	251	80.3	47.5	16.5	0.4	15.9	19.7	16.6	1.1	0.1	1.8	59.1	20.6	0.5	19.8	84.5	5.8	0.4	9.4	53
278	136	15	55	1	(1)	71	83.4	35.4	32.2	1.3	14.6	16.6	11.6	2.4	0.4	2.2	42.4	38.6	1.6	17.5	69.8	14.7	2.2	13.3	54
1,036	435	45	296	10	(1)	250	80.0	36.3	23.3	0.7	19.8	20.0	16.0	1.7	0.1	2.3	45.3	29.2	0.8	24.7	79.8	8.3	0.6	11.4	55
552	160	35	185	11	(1)	161	59.8	28.0	20.3	0.9	10.5	40.2	33.2	4.4	0.2	2.3	46.9	34.0	1.6	17.6	82.7	10.9	0.5	5.8	56
367	167	20	20	25	(1)	135	64.9	36.6	17.7	2.2	8.4	35.1	28.5	2.2	1.0	3.5	56.4	27.2	3.4	13.0	81.1	6.1	2.8	10.0	57
425	150	5	95	15	(1)	160	70.8	45.2	20.0	0.5	5.2	29.2	24.7	2.4	0.3	1.8	63.8	28.2	0.7	7.3	84.7	8.2	1.1	6.0	58
50	35	.....	10	.....	(1)	5	74.4	54.0	11.9	2.3	6.3	25.6	22.6	0.6	0.7	1.6	72.5	15.9	3.1	8.5	88.6	2.5	2.6	6.3	59
1,725	886	31	108	25	(1)	675	56.4	36.7	11.9	0.5	7.2	43.6	39.3	1.8	0.1	2.5	65.2	21.2	0.9	12.8	90.1	4.1	0.2	5.7	60
1,545	630	65	165	65	(1)	620	57.6	39.4	12.2	0.4	5.6	42.4	37.9	1.9	0.1	2.6	68.3	21.2	0.6	9.8	89.3	4.4	0.1	6.1	61
2,919	1,453	86	240	35	(1)	1,105	72.4	49.3	11.9	1.6	9.5	27.6	24.2	1.1	0.2	2.1	68.1	16.5	2.2	13.2	87.7	4.0	0.6	7.7	62

Table 32.—LAND IN FARMS, BY TENURE OF OPERATOR, BY DIVISIONS AND STATES: 1950

[Data are based on reports for only a sample of farms. See text]

	Region, division, and State	Land in all farms (acres)	Land in commercial farms, by tenure of operator (acres)										
			Commercial farms, total	Full owners	Part owners	Managers	All tenants	Cash	Share-cash	Crop-share	Livestock-share	Croppers[1] (South only)	Other and unspecified
1	U.S.....	1,159,789,020	1,021,354,502	344,536,149	414,926,965	67,762,966	194,128,422	37,691,984	48,795,176	53,664,342	27,628,031	12,069,277	14,279,612
2	The North	441,225,732	411,888,214	151,565,459	153,485,330	6,461,567	100,375,858	11,327,726	40,451,017	21,097,489	21,739,987	(1)	5,759,639
3	The South	394,237,903	329,274,606	129,022,395	103,895,146	27,797,508	68,559,557	17,905,999	5,366,464	23,958,175	3,013,062	12,069,277	6,246,580
4	The West	324,325,385	280,191,682	63,948,295	157,546,489	33,503,891	25,193,007	8,458,259	2,977,695	8,608,678	2,874,982	(1)	2,273,393
	Geo. Divisions:												
5	New England....	12,601,397	9,441,060	6,634,469	2,172,740	258,545	375,306	158,979	15,711	9,241	56,745	(1)	134,630
6	Middle Atlantic	32,040,822	26,274,997	16,831,282	6,477,869	548,142	2,417,704	738,093	134,200	581,080	451,116	(1)	513,215
7	E.N. Central...	112,316,663	102,115,343	45,340,581	27,225,502	1,108,598	28,440,662	2,515,610	8,461,273	4,838,762	10,791,588	(1)	1,833,429
8	W.N. Central...	284,266,850	274,056,814	82,759,127	117,609,219	4,546,282	69,142,186	7,915,044	31,839,833	15,668,406	10,440,538	(1)	3,278,365
9	South Atlantic.	102,413,182	78,398,213	39,996,254	16,656,709	5,972,538	15,772,712	2,406,612	310,797	5,255,262	514,612	5,544,234	1,741,195
10	E.S. Central...	79,875,339	59,566,748	32,072,201	11,940,696	1,973,704	13,580,147	1,739,735	379,248	5,153,572	1,230,360	3,693,435	1,383,797
11	W.S. Central...	211,949,382	191,309,645	56,953,940	75,297,741	19,851,266	39,206,698	13,759,652	4,676,419	13,549,341	1,268,090	2,831,608	3,121,588
12	Mountain.....	250,257,848	211,657,190	43,320,932	125,754,434	25,868,786	16,713,038	5,351,735	1,936,630	5,793,641	1,996,269	(1)	1,634,763
13	Pacific.....	74,067,537	68,534,492	20,627,363	31,792,055	7,635,105	8,479,969	3,106,524	1,041,065	2,815,037	878,713	(1)	638,630
	New England:												
14	Maine.....	4,213,183	2,950,943	2,371,555	483,948	53,765	41,675	18,135	.....	2,095	500	(1)	20,945
15	N.H.....	1,722,019	1,130,154	726,301	321,382	41,326	41,145	18,385	.....	.....	.....	(1)	22,760
16	Vt.....	3,536,756	3,025,460	2,161,798	636,360	56,406	170,896	49,600	12,365	7,011	55,070	(1)	46,850
17	Mass.....	1,641,697	1,208,488	772,638	337,899	59,965	37,986	22,611	540	5	705	(1)	14,125
18	R.I.....	194,218	143,098	79,441	48,117	7,625	7,915	6,250	.....	.....	.....	(1)	1,665
19	Conn.....	1,293,524	982,917	522,736	345,034	39,458	75,689	43,998	2,806	130	470	(1)	28,285
	Middle Atlantic:												
20	N.Y.....	16,127,010	13,797,887	8,808,673	3,777,000	226,485	985,729	359,137	53,285	54,300	299,780	(1)	219,227
21	N.J.....	1,734,938	1,518,863	814,411	426,163	99,785	178,414	88,259	23,025	29,735	11,560	(1)	25,835
22	Pa.....	14,178,874	10,958,247	7,208,198	2,274,706	221,782	1,253,561	290,697	57,890	497,045	139,776	(1)	268,153
	East North Central:												
23	Ohio.....	21,049,530	18,089,918	8,511,618	4,623,358	189,182	4,765,760	414,626	435,462	1,333,010	2,174,617	(1)	408,045
24	Ind.....	19,718,523	17,992,829	7,212,831	5,396,244	223,498	5,160,256	155,726	869,541	1,074,241	2,651,596	(1)	409,152
25	Ill.....	30,991,429	29,712,349	7,789,513	8,816,173	299,559	12,807,104	846,280	6,779,375	2,000,183	2,752,679	(1)	428,587
26	Mich.....	17,302,432	14,557,470	8,104,699	4,533,415	159,407	1,759,949	272,684	173,590	309,668	803,412	(1)	200,595
27	Wis.....	23,254,749	21,762,777	13,721,920	3,856,312	236,952	3,947,593	826,294	203,305	121,660	2,409,284	(1)	387,050
	West North Central:												
28	Minn.....	33,004,827	31,431,868	15,099,813	8,822,210	143,467	7,366,378	1,410,488	3,369,026	1,001,819	1,234,023	(1)	351,022
29	Iowa.....	34,284,909	33,773,391	12,051,589	7,145,405	186,309	14,390,088	1,900,810	7,177,259	943,556	3,830,161	(1)	538,302
30	Mo.....	35,157,456	30,571,002	15,540,158	8,371,465	356,416	6,302,963	774,806	2,106,194	1,799,822	1,004,167	(1)	617,974
31	N.Dak.....	41,319,451	40,794,368	11,357,668	22,137,850	183,206	7,115,644	321,107	2,000,541	3,507,550	982,513	(1)	303,933
32	S.Dak.....	44,586,538	43,242,698	7,104,108	27,286,409	1,044,526	7,807,655	989,345	4,379,849	1,293,549	823,775	(1)	321,137
33	Nebr.....	47,330,568	46,878,008	12,015,658	20,123,180	1,997,899	12,741,271	1,513,764	6,490,789	2,591,706	1,526,346	(1)	618,666
34	Kans.....	48,583,101	47,365,479	9,590,133	23,722,700	634,459	13,418,187	1,004,724	6,316,175	4,530,404	1,039,553	(1)	527,331
	South Atlantic:												
35	Del.....	855,410	763,271	379,915	164,070	30,696	188,590	19,854	5,520	122,393	14,525	2,130	24,168
36	Md.....	4,113,684	3,502,639	1,977,329	542,016	138,725	844,569	104,675	47,910	456,547	68,167	74,175	93,095
37	D.C[2].....	1,265	69	(*)	(*)	(*)	(*)	(*)	.....	.....	.....	.....	.....
38	Va.....	15,622,584	11,715,377	7,297,686	2,260,208	475,242	1,682,241	146,962	45,127	687,497	131,030	455,870	215,755
39	W.Va.....	8,154,951	4,403,537	3,329,689	657,428	115,576	300,844	52,520	8,374	69,195	25,080	52,164	93,511
40	N.C.....	19,426,054	14,779,837	7,039,896	2,729,648	332,616	4,677,677	201,570	62,610	1,963,753	58,469	1,991,173	400,102
41	S.C.....	11,918,968	8,649,692	3,918,615	2,034,829	544,338	2,151,910	367,997	51,445	759,832	16,773	762,220	193,643
42	Ga.....	25,783,945	19,826,161	9,927,916	3,422,868	1,281,410	5,193,967	1,069,574	75,212	1,145,328	183,520	2,100,942	619,391
43	Fla.....	16,537,586	14,757,699	6,125,208	4,845,642	3,053,935	732,914	443,460	14,599	50,717	17,048	105,560	101,530
	East South Central:												
44	Ky.....	19,534,312	15,321,217	9,599,277	2,557,567	174,149	2,990,224	102,554	115,287	923,666	836,953	626,108	385,656
45	Tenn.....	18,591,207	14,124,004	7,872,110	2,775,739	213,155	3,263,000	227,993	111,628	1,435,937	287,067	860,200	340,175
46	Ala.....	20,931,188	15,167,442	6,876,351	3,869,757	620,539	3,800,795	857,666	77,535	1,556,476	76,049	860,919	372,150
47	Miss.....	20,818,632	14,954,085	7,724,463	2,737,633	965,861	3,526,128	551,522	74,798	1,237,493	30,291	1,346,208	285,816
	West South Central:												
48	Ark.....	18,867,915	13,927,676	6,703,977	3,289,526	535,141	3,399,032	389,977	419,032	1,501,930	90,258	667,389	330,446
49	La.....	11,200,024	8,542,259	3,334,444	2,158,267	1,141,885	1,907,663	325,172	61,867	976,598	25,525	344,574	173,927
50	Okla.....	35,877,063	31,735,360	7,754,953	15,487,504	856,786	7,636,117	1,759,659	1,929,065	2,825,151	311,499	358,465	452,278
51	Tex.....	146,004,380	137,104,350	39,160,566	54,362,444	17,317,454	26,263,886	11,284,844	2,266,455	8,245,662	840,808	1,461,180	2,164,937
	Mountain:												
52	Mont.....	59,125,270	57,002,159	10,369,526	38,362,032	3,321,892	4,948,709	1,119,578	753,255	1,860,130	891,145	(1)	324,601
53	Idaho.....	13,258,110	12,504,971	4,773,961	5,875,619	478,651	1,376,740	203,042	194,747	703,010	177,353	(1)	98,588
54	Wyo.....	34,402,935	30,846,432	3,749,563	19,930,945	5,165,747	2,000,177	1,021,140	205,711	323,188	282,138	(1)	168,000
55	Colo.....	38,104,324	36,320,216	8,786,042	20,416,602	2,925,138	4,192,434	703,895	573,019	2,116,915	460,147	(1)	338,458
56	N.Mex.....	47,475,783	39,317,700	7,006,195	23,294,640	6,198,908	2,817,957	1,678,553	129,770	562,903	108,166	(1)	338,565
57	Ariz.....	40,026,931	19,982,036	2,885,643	11,793,001	4,476,650	826,742	359,520	23,037	117,444	29,075	(1)	297,666
58	Utah.....	10,854,289	9,702,370	3,466,059	4,499,613	1,393,914	342,784	112,718	55,491	100,510	38,120	(1)	35,945
59	Nev.....	7,010,206	5,981,306	2,283,943	1,581,982	1,907,886	207,495	153,289	1,600	9,541	10,125	(1)	32,940
	Pacific:												
60	Wash.....	17,706,301	15,968,478	3,691,654	8,520,803	970,020	2,786,001	387,577	386,591	1,553,237	327,485	(1)	131,111
61	Oreg.....	20,275,572	18,582,380	7,039,085	8,955,610	1,107,545	1,480,140	350,219	200,457	498,234	321,504	(1)	109,726
62	Calif.....	36,085,664	33,983,634	9,896,624	14,315,642	5,557,540	4,213,828	2,368,728	454,017	763,566	229.724	(1)	397.793

See footnotes at end of table.

Table 32.—LAND IN FARMS, BY TENURE OF OPERATOR, BY DIVISIONS AND STATES: 1950—Continued

[Data are based on reports for only a sample of farms. See text]

	Region, division, and State	Land in other farms, by tenure of operator (acres)										
		Other farms, total	Full owners	Part owners	Managers	All tenants	Cash	Share-cash	Crop-share	Livestock-share	Croppers[1] (South only)	Other and unspecified
1	**United States**	138,434,518	74,135,819	11,312,222	37,536,953	15,449,524	5,102,370	717,013	3,798,992	365,908	1,688,505	3,776,736
2	The North	29,337,518	22,336,453	2,313,806	1,514,781	3,172,478	1,011,454	398,335	685,861	184,578	(1)	892,250
3	The South	64,963,297	45,214,328	6,537,480	1,966,453	11,245,036	3,732,264	266,650	2,884,692	142,600	1,688,505	2,530,325
4	The West	44,133,703	6,585,038	2,460,936	34,055,719	1,032,010	358,652	52,028	228,439	38,730	(1)	354,161
	Geographic Divisions:											
5	New England	3,160,337	2,835,634	124,705	90,018	109,980	39,565	305	1,540	4,900	(1)	63,670
6	Middle Atlantic	5,765,825	4,945,285	256,840	199,355	364,345	147,085	5,690	28,570	22,640	(1)	160,360
7	East North Central	10,201,320	8,205,127	802,545	245,657	947,991	324,500	61,905	172,491	95,515	(1)	293,580
8	West North Central	10,210,036	6,350,407	1,129,716	979,751	1,750,162	500,304	330,435	483,260	61,523	(1)	374,640
9	South Atlantic	24,014,969	17,906,779	1,925,026	750,721	3,432,443	1,077,265	38,400	708,796	51,755	678,155	878,072
10	East South Central	20,308,591	14,467,346	1,925,208	300,894	3,615,143	998,980	46,285	1,142,901	39,875	696,800	690,302
11	West South Central	20,639,737	12,840,203	2,687,246	914,838	4,197,450	1,656,019	181,965	1,032,995	50,970	313,550	961,951
12	Mountain	38,600,658	3,103,306	1,866,378	33,015,361	615,613	179,602	33,620	174,805	28,965	(1)	198,621
13	Pacific	5,533,045	3,481,732	594,558	1,040,358	416,397	179,050	18,408	53,634	9,765	(1)	155,540
	New England:											
14	Maine	1,262,240	1,173,515	41,315	15,795	31,615	10,865	250	.....	.....	(1)	20,500
15	New Hampshire	591,865	524,370	34,050	16,515	16,930	7,290	.....	40	.....	(1)	9,600
16	Vermont	511,296	447,212	24,625	5,419	34,040	11,820	.....	1,010	3,425	(1)	17,785
17	Massachusetts	433,209	382,250	10,250	32,444	8,265	2,925	.....	490	615	(1)	4,235
18	Rhode Island	51,120	45,930	2,900	1,515	775	430	.....	.....	335	(1)	10
19	Connecticut	310,607	262,357	11,565	18,330	18,355	6,235	55	.....	525	(1)	11,540
	Middle Atlantic:											
20	New York	2,329,123	2,044,160	102,130	72,663	110,170	43,615	680	4,700	9,555	(1)	51,620
21	New Jersey	216,075	173,285	9,420	20,465	12,905	4,170	.....	2,710	.....	(1)	6,025
22	Pennsylvania	3,220,627	2,727,840	145,290	106,227	241,270	99,300	5,010	21,160	13,085	(1)	102,715
	East North Central:											
23	Ohio	2,959,612	2,400,920	189,995	57,542	311,155	119,775	8,440	48,910	29,770	(1)	104,260
24	Indiana	1,725,694	1,412,072	136,590	35,317	141,715	35,615	5,530	37,420	17,570	(1)	45,580
25	Illinois	1,279,080	865,245	164,738	48,261	200,836	54,945	39,885	49,381	9,690	(1)	46,935
26	Michigan	2,744,962	2,284,840	225,270	59,422	175,430	64,760	3,030	23,375	21,675	(1)	62,590
27	Wisconsin	1,491,972	1,242,050	85,952	45,115	118,855	49,405	5,020	13,405	16,810	(1)	34,215
	West North Central:											
28	Minnesota	1,572,959	1,221,840	178,060	38,834	134,225	54,190	11,750	21,830	9,475	(1)	36,980
29	Iowa	511,518	319,695	44,670	34,768	112,385	33,115	36,375	18,980	8,445	(1)	15,470
30	Missouri	4,586,454	3,418,552	392,645	63,299	711,958	188,585	91,950	177,865	26,093	(1)	227,465
31	North Dakota	525,083	218,105	85,805	127,083	94,090	36,250	10,020	37,565	1,600	(1)	8,655
32	South Dakota	1,343,840	302,175	232,896	649,730	159,039	70,319	35,720	41,065	2,400	(1)	9,535
33	Nebraska	452,560	231,215	32,000	27,440	161,905	31,830	44,240	52,210	5,650	(1)	27,975
34	Kansas	1,217,622	638,825	163,640	38,597	376,560	86,015	100,380	133,745	7,860	(1)	48,560
	South Atlantic:											
35	Delaware	92,139	78,585	2,645	1,789	9,120	2,510	.....	3,845	.....	265	2,500
36	Maryland	611,045	490,143	22,613	31,314	66,975	15,590	80	16,040	1,220	2,035	32,010
37	District of Columbia[2]	1,196	(*)	(*)	(*)	.....	.....	.....	.....	.....	.....	.....
38	Virginia	3,907,207	3,314,080	263,639	63,213	266,275	60,160	4,420	42,560	4,610	48,670	105,855
39	West Virginia	3,751,414	3,003,243	234,135	13,859	500,177	220,890	6,115	44,210	12,355	32,070	184,537
40	North Carolina	4,646,217	3,570,319	478,016	88,520	509,362	82,442	7,640	173,535	6,000	102,910	136,835
41	South Carolina	3,269,276	2,227,531	345,598	73,708	622,439	193,740	11,080	129,305	5,060	162,900	120,354
42	Georgia	5,957,784	4,057,208	415,873	167,483	1,317,220	447,263	8,175	286,731	19,875	305,295	249,881
43	Florida	1,779,887	1,165,670	162,507	310,835	140,875	54,670	890	12,570	2,635	24,010	46,100
	East South Central:											
44	Kentucky	4,213,095	3,277,979	302,365	53,854	578,897	157,340	11,355	153,990	13,995	76,155	166,062
45	Tennessee	4,467,203	3,254,530	497,980	62,158	652,535	90,095	13,805	254,895	13,840	154,030	125,870
46	Alabama	5,763,746	3,851,639	622,711	83,971	1,205,425	457,761	10,895	337,061	8,520	182,240	208,948
47	Mississippi	5,864,547	4,083,198	502,152	100,911	1,178,286	293,784	10,230	396,955	3,520	284,375	189,422
	West South Central:											
48	Arkansas	4,940,239	3,557,143	507,644	60,447	815,005	223,293	22,140	235,825	11,375	90,025	232,347
49	Louisiana	2,657,765	1,966,825	210,661	74,465	405,814	115,515	3,350	129,510	1,755	48,945	106,739
50	Oklahoma	4,141,703	2,100,105	630,328	153,154	1,258,116	557,581	87,705	361,530	10,520	57,780	183,000
51	Texas	8,900,030	5,216,130	1,338,613	626,772	1,718,515	759,630	68,770	306,130	27,320	116,800	439,865
	Mountain:											
52	Montana	2,123,111	603,259	387,313	995,054	137,485	29,485	22,535	64,535	200	(1)	20,730
53	Idaho	753,139	427,905	57,535	197,174	70,525	10,510	2,185	10,750	500	(1)	46,580
54	Wyoming	3,556,503	225,570	184,030	3,071,360	75,543	29,192	2,765	6,110	6,600	(1)	30,876
55	Colorado	1,784,108	573,803	238,436	844,804	127,065	30,490	4,465	50,450	215	(1)	41,445
56	New Mexico	8,158,083	802,014	685,059	6,551,920	119,090	42,540	1,140	22,685	14,930	(1)	37,795
57	Arizona	20,044,895	184,085	200,265	19,614,750	45,795	27,080	510	2,065	5,735	(1)	10,405
58	Utah	1,151,919	219,720	92,175	802,779	37,245	8,010	20	17,740	785	(1)	10,690
59	Nevada	1,028,900	66,950	21,565	937,520	2,865	2,295	.....	470	.....	(1)	100
	Pacific:											
60	Washington	1,737,823	1,061,605	165,125	410,754	100,339	46,460	5,110	15,999	605	(1)	32,165
61	Oregon	1,693,192	1,082,040	121,418	377,959	111,775	39,790	7,020	27,785	7,725	(1)	29,455
62	California	2,102,030	1,338,087	308,015	251,645	204,283	92,800	6,278	9,850	1,435	(1)	93,920

See footnotes at end of table.

Table 32.—LAND IN FARMS, BY TENURE OF OPERATOR, BY DIVISIONS AND STATES: 1950—Continued

[Data are based on reports for only a sample of farms. See text]

	Region, division, and State	Average acreage per farm, by tenure								Percent of land in farms							
		Commercial farms				Other farms				Commercial farms				Other farms			
		Full owners	Part owners	Managers	All tenants	Full owners	Part owners	Managers	All tenants	Full owners	Part owners	Managers	All tenants	Full owners	Part owners	Managers	All tenants
1	United States	190.0	569.0	3,438.9	169.6	58.0	101.3	10,855.1	55.3	29.7	35.8	5.8	16.7	6.4	1.0	3.2	1.3
2	The North	161.4	387.8	962.1	233.2	52.9	88.7	961.8	70.4	34.4	34.8	1.5	22.7	5.1	0.5	0.3	0.7
3	The South	189.3	407.1	3,170.7	102.9	61.4	84.1	1,711.4	50.2	32.7	26.4	7.1	17.4	11.5	1.7	0.5	2.9
4	The West	332.7	2,012.6	7,935.5	526.8	54.8	314.5	46,397.4	101.1	19.7	48.6	10.3	7.8	2.0	0.8	10.5	0.3
	Geographic Divisions:																
5	New England	144.4	213.2	457.6	152.9	69.2	85.7	343.6	81.8	52.6	17.2	2.1	3.0	22.5	1.0	0.7	0.9
6	Middle Atlantic	120.2	185.5	324.5	136.9	53.4	69.5	544.7	68.7	52.5	20.2	1.7	7.5	15.4	0.8	0.6	1.1
7	East North Central	120.4	200.9	437.7	181.5	44.6	66.5	488.4	55.1	40.4	24.2	1.0	25.3	7.3	0.7	0.2	0.8
8	West North Central	219.8	546.6	2,356.8	272.6	60.6	127.3	2,206.6	82.6	29.1	41.4	1.6	24.3	2.2	0.4	0.3	0.6
9	South Atlantic	160.1	224.9	1,647.6	67.6	59.9	67.7	1,380.0	49.6	39.1	16.3	5.8	15.4	17.5	1.9	0.7	3.4
10	East South Central	134.3	167.4	1,081.5	57.6	59.5	69.0	1,041.2	38.8	40.2	14.9	2.5	17.0	18.1	2.4	0.4	4.5
11	West South Central	295.3	685.6	5,984.7	198.9	66.3	125.8	2,895.1	68.3	26.9	35.5	9.4	18.5	6.1	1.3	0.4	2.0
12	Mountain	573.9	2,717.1	17,585.9	633.7	84.4	476.7	76,779.9	153.1	17.3	50.2	10.3	6.7	1.2	0.7	13.2	0.2
13	Pacific	176.7	993.6	2,775.4	395.4	41.8	152.1	3,422.2	67.3	27.8	42.9	10.3	11.4	4.7	0.8	1.4	0.6
	New England:																
14	Maine	176.8	243.6	943.2	124.0	85.1	118.0	451.3	77.1	56.3	11.5	1.3	1.0	27.9	1.0	0.4	0.8
15	New Hampshire	147.6	276.1	464.3	194.1	81.2	115.4	458.8	82.6	42.2	18.7	2.4	2.4	30.5	2.0	1.0	1.0
16	Vermont	217.4	276.2	490.5	237.7	83.1	75.8	301.1	144.9	61.1	18.0	1.6	4.8	12.6	0.7	0.2	1.0
17	Massachusetts	75.5	148.3	329.5	80.5	45.2	46.6	292.3	34.4	47.1	20.6	3.7	2.3	23.3	0.6	2.0	0.5
18	Rhode Island	75.0	132.2	448.5	54.6	49.7	48.3	252.5	25.8	40.9	24.8	3.9	4.1	23.6	1.5	0.8	0.4
19	Connecticut	81.8	164.9	375.8	132.8	44.1	56.4	327.3	81.6	40.4	26.7	3.1	5.9	20.3	0.9	1.4	1.4
	Middle Atlantic:																
20	New York	139.5	209.8	306.9	161.7	60.4	74.3	538.2	74.2	54.6	23.4	1.4	6.1	12.7	0.6	0.5	0.7
21	New Jersey	61.8	137.3	329.6	122.2	28.2	37.5	393.6	45.3	46.9	24.6	5.8	10.3	10.0	0.5	1.2	0.7
22	Pennsylvania	113.0	164.7	342.3	124.2	51.8	70.2	593.4	68.2	50.8	16.0	1.6	8.8	19.2	1.0	0.7	1.7
	East North Central:																
23	Ohio	108.0	179.8	336.9	161.5	42.9	59.7	449.5	58.3	40.4	22.0	0.9	22.6	11.4	0.9	0.3	1.5
24	Indiana	107.0	199.8	477.6	182.3	37.2	64.7	470.9	43.2	36.6	27.4	1.1	26.2	7.2	0.7	0.2	0.7
25	Illinois	131.1	233.9	488.7	202.8	32.0	59.6	349.7	45.6	25.1	28.4	1.0	41.3	2.8	0.5	0.2	0.6
26	Michigan	114.8	182.5	395.6	160.3	53.0	77.6	928.5	68.4	46.8	26.2	0.9	10.2	13.2	1.3	0.3	1.0
27	Wisconsin	136.7	190.7	456.6	159.8	62.4	77.4	460.4	73.6	59.0	16.6	1.0	17.0	5.3	0.4	0.2	0.5
	West North Central:																
28	Minnesota	170.6	265.3	433.4	209.6	66.9	110.9	616.4	68.8	45.8	26.7	0.4	22.3	3.7	0.5	0.1	0.4
29	Iowa	146.6	234.7	440.4	192.4	26.7	47.8	476.3	45.9	35.2	20.8	0.5	42.0	0.9	0.1	0.1	0.3
30	Missouri	164.9	251.5	808.2	172.0	65.9	106.6	575.4	73.3	44.2	23.8	1.0	17.9	9.7	1.1	0.2	2.0
31	North Dakota	486.6	852.5	2,058.5	536.9	126.4	269.8	3,258.5	165.1	27.5	53.6	0.4	17.2	0.5	0.2	0.3	0.2
32	South Dakota	383.3	1,078.7	8,224.6	416.0	137.2	425.0	13,536.0	197.1	15.9	61.2	2.3	17.5	0.7	0.5	1.5	0.4
33	Nebraska	365.0	741.1	7,059.7	321.9	45.1	71.1	1,306.7	98.9	25.4	42.5	4.2	26.9	0.5	0.1	0.1	0.3
34	Kansas	261.4	596.4	2,699.8	376.5	47.2	122.5	428.9	92.4	19.7	48.8	1.3	27.6	1.3	0.3	0.1	0.8
	South Atlantic:																
35	Delaware	108.1	182.5	465.1	175.4	48.1	52.9	298.2	44.5	44.4	19.2	3.6	22.0	9.2	0.3	0.2	1.1
36	Maryland	133.0	186.0	475.1	151.3	45.1	41.0	579.9	65.3	48.1	13.2	3.4	20.5	11.9	0.5	0.8	1.6
37	District of Columbia[2]	(*)	(*)	(*)	(*)	(*)	(*)	(*)	.....	(*)	(*)	(*)	(*)	(*)	(*)	(*)	.....
38	Virginia	153.9	191.1	883.3	91.8	53.5	57.4	726.6	44.1	46.7	14.5	3.0	10.8	21.2	1.7	0.4	1.7
39	West Virginia	177.1	243.9	481.6	187.6	62.0	82.7	533.0	73.7	40.8	8.1	1.4	3.7	36.8	2.9	0.2	6.1
40	North Carolina	100.2	99.1	737.5	49.0	49.3	56.2	783.4	37.1	36.2	14.1	1.7	24.1	18.4	2.5	0.5	2.6
41	South Carolina	149.1	183.3	1,357.5	46.3	66.7	59.8	1,134.0	39.6	32.9	17.1	4.6	18.1	18.7	2.9	0.6	5.2
42	Georgia	207.3	274.2	1,731.6	84.8	84.0	94.8	1,259.3	57.6	38.5	13.3	5.0	20.1	15.7	1.6	0.6	5.1
43	Florida	295.0	1,050.4	3,404.6	194.1	52.8	92.2	5,180.6	48.8	37.0	29.3	18.5	4.4	7.0	1.0	1.9	0.9
	East South Central:																
44	Kentucky	120.6	127.5	521.4	86.4	50.4	54.1	718.1	44.9	49.1	13.1	0.9	15.3	16.8	1.5	0.3	3.0
45	Tennessee	116.2	129.5	597.1	67.0	47.3	61.0	817.9	40.0	42.3	14.9	1.1	17.6	17.5	2.7	0.3	3.5
46	Alabama	158.0	219.7	1,520.9	67.1	70.4	75.0	1,332.9	40.0	32.9	18.5	3.0	18.2	18.4	3.0	0.4	5.8
47	Mississippi	160.8	224.0	1,330.4	36.8	74.7	85.8	1,345.5	34.7	37.1	13.1	4.6	16.9	19.6	2.4	0.5	5.7
	West South Central:																
48	Arkansas	152.3	216.0	1,213.5	63.5	72.1	102.9	2,084.4	54.6	35.5	17.4	2.8	18.0	18.9	2.7	0.3	4.3
49	Louisiana	135.6	247.8	2,154.5	52.1	51.6	71.8	1,405.0	32.6	29.8	19.3	10.2	17.0	17.6	1.9	0.7	3.6
50	Oklahoma	234.6	531.4	2,572.9	252.3	68.0	132.2	1,531.5	92.6	21.6	43.2	2.4	21.3	5.9	1.8	0.4	3.5
51	Texas	429.3	958.1	8,602.8	342.3	69.2	153.4	4,677.4	83.9	26.8	37.2	11.9	18.0	3.6	0.9	0.4	1.2
	Mountain:																
52	Montana	839.8	2,926.8	15,818.5	1,141.6	154.2	713.3	20,307.2	241.2	17.5	64.9	5.6	8.4	1.0	0.7	1.7	0.2
53	Idaho	249.3	880.9	2,991.6	214.8	64.0	125.1	6,572.5	95.0	36.0	44.3	3.6	10.4	3.2	0.4	1.5	0.5
54	Wyoming	840.1	4,909.1	31,498.5	1,087.1	154.7	599.4	68,252.4	271.7	10.9	57.9	15.0	5.8	0.7	0.5	8.9	0.2
55	Colorado	532.2	1,922.3	9,882.2	465.8	78.9	317.1	15,939.7	122.6	23.1	53.6	7.7	11.0	1.5	0.6	2.2	0.3
56	New Mexico	1,062.8	4,874.4	28,435.4	1,142.3	102.7	664.5	128,469.0	215.7	14.8	49.1	13.1	5.9	1.7	1.4	13.8	0.3
57	Arizona	757.6	6,416.2	19,548.7	940.5	62.1	894.0	194,205.4	124.8	7.2	29.5	11.2	2.1	0.5	0.5	49.0	0.1
58	Utah	317.1	930.1	11,332.6	274.9	36.8	159.5	10,034.7	87.6	31.9	41.5	12.8	3.2	2.0	0.8	7.4	0.3
59	Nevada	1,357.9	4,275.6	26,871.6	1,053.3	94.8	1,078.2	44,643.8	57.3	32.6	22.6	27.2	3.0	1.0	0.3	13.4	(3)
	Pacific:																
60	Washington	143.9	1,023.2	2,803.5	553.7	38.7	131.9	8,382.7	58.2	20.8	48.1	5.5	15.7	6.0	0.9	2.3	0.6
61	Oregon	299.4	1,266.6	5,151.4	438.6	47.8	107.8	11,116.4	72.3	34.7	44.2	5.5	7.3	5.3	0.6	1.9	0.6
62	California	146.5	874.6	2,537.7	323.1	40.3	201.1	1,138.7	70.0	27.4	39.7	15.4	11.7	3.7	0.9	0.7	0.6

*Not available.
[1] See text.
[2] Data for District of Columbia not included in totals.
[3] 0.05 percent or less.

Table 33.—AVERAGE VALUE OF LAND AND BUILDINGS PER FARM AND PER ACRE, BY TENURE OF OPERATOR, BY DIVISIONS AND STATES: 1950

[Data are based on reports for only a sample of farms. See text. Base data in Volume I]

	Region, division, and State	Average value of land and buildings per farm, by tenure of operator (dollars)										
		All farms	Commercial farms									
			Commercial, total	Full owners	Part owners	Managers	All tenants	Cash	Share-cash	Crop-share	Livestock-share	Croppers[1] (South only)	Other and unspecified
1	**United States**	13,911	17,696	14,240	27,866	128,221	15,276	16,720	28,450	13,237	27,797	3,682	12,588
2	The North	17,152	20,064	14,408	26,969	72,218	25,833	19,072	30,272	21,895	28,961	(*)	17,327
3	The South	8,495	11,248	10,860	20,356	126,769	6,925	10,537	14,750	8,052	17,023	3,682	7,880
4	The West	28,807	36,486	25,184	56,544	226,660	36,507	36,536	45,085	36,130	39,796	(1)	25,873
	Geographic Divisions:												
5	New England	11,470	14,270	12,325	20,872	75,660	14,465	14,901	17,195	9,080	16,952	(1)	13,422
6	Middle Atlantic	11,736	13,963	12,039	19,847	57,598	15,938	16,567	18,785	17,654	14,191	(1)	13,313
7	East North Central	16,864	20,126	13,723	27,028	74,374	29,660	18,626	41,983	25,632	28,649	(1)	18,669
8	West North Central	19,561	21,745	16,204	28,149	81,075	24,275	19,822	26,356	20,371	30,457	(1)	17,443
9	South Atlantic	7,216	9,009	10,321	12,611	109,912	5,162	5,836	6,884	5,911	10,850	4,201	6,248
10	East South Central	5,559	7,000	8,079	10,879	81,832	4,261	5,229	9,951	4,421	16,708	2,701	5,804
11	West South Central	13,430	18,221	14,916	31,091	168,009	12,121	18,580	17,167	12,901	25,256	4,688	12,487
12	Mountain	26,492	31,343	21,869	45,825	189,082	26,386	24,973	27,316	26,051	35,273	(1)	19,290
13	Pacific	30,514	41,033	27,367	72,768	247,744	49,722	41,810	76,407	61,128	47,504	(1)	31,362
	New England:												
14	Maine	7,570	10,249	9,432	14,986	75,558	7,359	9,124	.....	20,000	15,000	(1)	5,274
15	New Hampshire	8,950	11,415	9,754	15,929	41,260	17,303	12,376	.....	.....	.....	(1)	21,385
16	Vermont	10,309	12,064	11,072	15,552	37,139	12,133	10,682	25,000	8,467	16,270	(1)	8,319
17	Massachusetts	13,536	16,109	14,533	21,743	67,176	10,693	11,160	3,667	2,000	5,650	(1)	11,286
18	Rhode Island	16,844	20,420	16,968	31,864	88,147	10,683	10,588	.....	.....	.....	(1)	10,875
19	Connecticut	20,023	24,104	19,036	33,765	167,674	25,097	24,994	.....	9,000	29,333	(1)	26,094
	Middle Atlantic:												
20	New York	11,841	13,513	11,615	19,581	53,810	13,647	14,507	13,869	15,310	12,003	(1)	13,187
21	New Jersey	19,642	22,077	19,190	31,187	75,605	23,719	24,437	42,413	18,260	26,500	(1)	17,807
22	Pennsylvania	10,361	12,795	11,011	17,730	55,141	16,265	16,369	16,464	17,871	16,842	(1)	12,815
	East North Central:												
23	Ohio	14,563	18,151	13,703	25,834	66,233	23,335	15,697	28,471	22,220	26,694	(1)	18,493
24	Indiana	16,518	20,349	13,802	28,450	75,413	28,141	15,963	32,161	23,772	31,702	(1)	20,015
25	Illinois	28,279	32,767	20,469	37,622	112,945	40,942	28,412	45,940	32,550	43,752	(1)	26,934
26	Michigan	10,932	12,913	10,941	17,404	40,572	16,158	14,274	18,674	15,161	18,175	(1)	12,585
27	Wisconsin	12,225	13,130	11,734	16,720	60,060	15,494	13,069	15,195	13,455	17,234	(1)	12,666
	West North Central:												
28	Minnesota	15,686	17,074	14,233	20,448	47,427	20,912	16,485	24,483	19,396	22,580	(1)	13,790
29	Iowa	27,563	29,128	22,920	37,084	75,562	32,686	26,848	34,822	29,236	34,703	(1)	25,394
30	Missouri	9,781	11,968	9,816	16,295	72,337	13,129	9,791	15,369	11,145	21,432	(1)	10,610
31	North Dakota	18,011	18,515	15,814	21,846	51,856	16,647	13,195	17,254	16,197	20,226	(1)	14,714
32	South Dakota	20,740	21,498	16,786	26,015	74,579	19,785	15,877	20,204	17,355	29,023	(1)	16,801
33	Nebraska	25,939	27,212	21,380	36,223	137,939	25,125	22,640	25,127	23,973	35,108	(1)	19,980
34	Kansas	24,738	27,553	17,753	37,466	103,075	25,904	18,022	25,027	28,639	33,395	(1)	20,307
	South Atlantic:												
35	Delaware	12,561	14,085	12,203	20,279	82,771	13,666	19,340	17,480	11,710	20,730	3,000	12,221
36	Maryland	14,163	17,220	15,493	24,783	70,992	15,463	16,833	22,578	15,433	24,478	8,911	15,348
37	District of Columbia[2]	48,871	32,259	(*)	(*)	(*)	(*)	(*)	.....	.....	.....	.....	.....
38	Virginia	8,447	11,454	11,584	15,461	102,838	6,331	11,371	8,641	6,412	15,260	4,059	9,076
39	West Virginia	5,793	9,706	8,586	14,081	53,912	11,441	11,267	16,226	11,642	16,958	12,273	9,255
40	North Carolina	6,486	7,337	8,164	9,177	71,683	5,918	7,128	9,994	6,453	9,658	5,443	6,150
41	South Carolina	5,614	6,473	8,901	10,741	72,980	3,641	4,228	4,638	4,279	5,345	2,950	4,456
42	Georgia	5,323	6,236	7,691	11,023	60,973	3,593	4,050	5,445	4,081	6,407	2,991	4,323
43	Florida	15,437	24,522	20,352	26,447	244,865	6,939	8,864	4,326	5,062	9,113	4,496	8,975
	East South Central:												
44	Kentucky	7,148	9,558	9,189	11,134	89,868	8,893	16,934	16,553	6,844	19,087	5,058	8,622
45	Tennessee	6,123	7,520	7,897	10,432	59,829	5,381	9,513	10,351	5,538	14,574	3,723	6,117
46	Alabama	4,637	5,880	6,687	9,973	56,105	3,713	3,229	6,282	4,245	6,831	2,892	4,684
47	Mississippi	4,448	5,228	7,759	12,546	102,857	2,402	5,625	5,420	2,643	4,839	1,839	3,967
	West South Central:												
48	Arkansas	6,054	7,705	7,445	13,535	93,963	5,623	9,793	10,127	6,859	12,400	2,967	6,476
49	Louisiana	6,983	9,145	9,669	19,446	166,801	4,530	7,408	7,847	5,234	14,575	2,456	6,094
50	Oklahoma	13,010	17,598	12,521	25,688	86,878	14,658	9,748	19,806	14,609	23,101	17,045	10,986
51	Texas	20,156	26,600	20,885	40,550	199,289	19,209	30,097	20,552	18,512	30,439	9,443	17,742
	Mountain:												
52	Montana	27,682	30,797	20,937	40,665	171,217	23,911	18,839	25,580	23,200	36,697	(1)	15,352
53	Idaho	22,471	26,107	19,757	42,927	82,235	27,531	16,793	30,236	28,575	32,656	(1)	22,826
54	Wyoming	33,284	38,034	21,865	54,468	232,035	26,354	33,328	28,184	20,278	37,985	(1)	23,134
55	Colorado	26,129	29,964	21,050	45,281	148,905	25,289	18,683	23,377	25,828	39,764	(1)	16,806
56	New Mexico	26,868	39,145	24,346	59,954	205,913	27,195	47,447	23,560	23,774	36,296	(1)	17,732
57	Arizona	47,138	59,092	33,716	90,657	316,401	49,769	40,014	70,142	59,555	64,500	(1)	37,102
58	Utah	19,094	23,209	20,477	28,500	118,895	19,938	17,997	26,811	22,446	19,760	(1)	13,564
59	Nevada	36,046	43,599	35,656	55,256	232,397	26,061	33,309	13,100	17,305	11,976	(1)	26,667
	Pacific:												
60	Washington	20,693	30,524	18,494	56,539	119,518	48,690	20,074	67,475	74,148	51,826	(1)	22,309
61	Oregon	19,918	28,161	20,706	49,080	140,466	32,702	22,009	42,661	42,355	38,305	(1)	18,430
62	California	40,427	49,899	33,221	91,596	279,518	54,731	50,736	95,875	59,070	53,368	(1)	37,536

See footnotes at end of table.

Table 33.—AVERAGE VALUE OF LAND AND BUILDINGS PER FARM AND PER

[Data are based on reports for only a sample

	Region, division, and State	Average value of land and buildings per farm, by tenure of operator (dollars)—Continued										Proportion of farms reporting value			Average value of land and buildings per acre, by tenure (dollars)				
		Other farms (part-time, residential, and abnormal)														Commercial farms			
		Other, total	Full owners	Part owners	Managers	All tenants	Cash	Share-cash	Crop-share	Live-stock-share	Croppers[1] (South only)	Other and unspecified	All farms	Commercial farms	Other farms	All farms	Commercial, total	Full owners	Part owners	Managers
1	U.S.....	5,406	5,605	6,116	128,525	3,197	3,673	5,959	2,983	6,990	1,732	3,709	87	88	87	66.75	65.10	75.15	48.95	35.79
2	The North..	6,435	6,278	7,270	97,542	5,390	4,956	7,664	5,828	8,969	(1)	4,713	88	88	86	86.94	85.43	87.46	67.66	74.70
3	The South..	4,209	4,530	4,931	116,052	2,495	2,810	4,017	2,478	4,721	1,732	2,964	87	87	87	58.30	56.13	58.82	49.63	37.60
4	The West...	10,715	9,815	14,707	223,444	9,654	10,326	10,092	9,049	8,938	(1)	8,964	88	88	87	46.51	44.11	77.00	29.13	26.74
	Geo. Div.																			
5	N.E.....	7,752	7,514	7,635	81,996	8,373	7,971	7,833	7,500	8,257	(1)	8,797	85	85	86	93.73	88.63	84.06	94.41	165.42
6	M.A.....	7,527	7,229	8,841	145,309	6,164	6,413	2,918	7,292	7,698	(1)	5,827	87	86	87	109.08	103.50	98.98	105.12	193.22
7	E.N.C...	6,421	6,265	7,513	100,112	5,565	5,469	6,332	5,510	8,555	(1)	4,963	87	87	86	131.46	131.28	111.54	131.71	168.23
8	W.N.C...	5,189	4,952	6,350	68,627	4,902	3,944	8,352	5,908	10,188	(1)	3,624	89	90	85	67.08	66.99	72.35	51.39	34.78
9	S.A.....	4,695	5,042	4,791	93,315	2,627	2,901	3,310	2,762	3,887	1,927	3,089	86	86	87	70.50	67.35	66.61	59.08	66.08
10	E.S.C...	3,397	3,811	3,972	93,611	1,929	1,999	2,725	1,997	3,867	1,473	2,534	87	87	87	65.28	66.17	61.91	65.66	78.18
11	W.S.C...	4,583	4,640	6,333	183,532	3,221	3,601	5,230	3,041	7,548	2,109	3,285	88	88	87	50.12	48.72	51.79	45.38	26.57
12	Mt.....	9,633	7,930	12,845	276,927	7,014	6,821	6,360	7,595	10,141	(1)	6,680	88	89	85	23.97	23.46	39.17	17.70	10.32
13	Pac.....	11,220	10,623	16,613	163,652	11,421	12,318	14,388	12,012	8,205	(1)	10,050	88	87	88	116.89	108.87	156.59	75.71	84.00
	N.E.																			
14	Maine...	4,639	4,557	6,360	38,075	3,820	3,160	2,000	.....	.....	(1)	4,369	88	89	88	54.06	54.64	53.23	58.77	82.07
15	N.H.....	6,700	6,453	7,832	54,299	5,815	4,181	.....	2,000	.....	(1)	8,836	87	87	87	72.68	67.31	67.86	58.03	93.39
16	Vt.....	6,485	6,545	4,606	85,000	5,056	4,456	.....	6,500	6,500	(1)	5,258	88	88	89	55.80	52.27	50.66	56.00	77.01
17	Mass....	9,963	9,819	7,832	76,172	6,721	7,171	.....	15,000	6,400	(1)	5,872	82	80	85	187.89	176.12	190.24	137.53	215.58
18	R.I.....	11,408	11,224	14,500	.....	11,333	15,000	.....	.....	.....	(1)	9,500	78	78	79	229.98	222.45	219.81	231.62	196.52
19	Conn....	14,267	13,173	14,023	179,119	29,130	34,550	10,750	.....	10,667	(1)	32,292	79	79	79	248.33	229.22	237.44	202.83	440.57
	M.A.																			
20	N.Y.....	7,883	7,673	9,148	115,094	6,580	6,850	3,300	6,125	7,325	(1)	6,373	87	86	87	91.97	86.26	82.37	91.15	193.18
21	N.J.....	12,956	12,847	10,719	116,281	12,265	9,448	.....	.....	.....	(1)	14,637	84	84	83	294.64	274.58	315.15	226.95	251.97
22	Pa.....	6,715	6,321	8,453	163,190	5,584	5,987	2,809	7,394	7,928	(1)	4,862	87	87	88	107.53	103.04	95.94	106.55	172.26
	E.N.C.																			
23	Ohio....	7,056	6,987	7,500	92,065	5,811	5,882	5,724	5,657	7,892	(1)	5,332	87	87	86	136.81	134.33	124.63	139.91	180.72
24	Ind.....	5,499	5,356	7,139	71,138	5,174	4,823	6,794	5,896	9,071	(1)	4,040	85	85	84	137.09	137.09	123.46	139.10	156.22
25	Ill.....	6,158	6,049	6,902	85,258	4,911	4,398	6,730	4,718	13,622	(1)	4,062	87	88	83	174.59	175.19	151.26	159.14	223.65
26	Mich....	6,635	6,358	8,576	229,466	6,293	6,372	2,214	6,285	7,148	(1)	6,193	86	85	86	98.47	94.67	93.77	93.74	100.64
27	Wis.....	6,265	6,008	7,248	78,557	6,141	6,569	8,082	5,122	6,717	(1)	5,399	90	90	88	88.71	88.23	85.44	86.84	136.59
	W.N.C.																			
28	Minn....	5,278	5,199	5,563	55,456	4,476	3,763	7,893	4,215	12,639	(1)	3,991	91	92	88	84.21	84.80	82.48	76.03	118.51
29	Iowa....	6,778	6,377	7,504	90,999	6,218	4,970	12,000	6,952	11,984	(1)	4,076	89	89	82	160.98	160.46	152.90	156.20	187.59
30	Mo.....	4,215	4,175	4,988	62,477	3,798	3,303	5,686	4,278	8,932	(1)	3,102	88	88	87	63.73	64.28	58.90	63.94	94.96
31	N.Dak...	5,226	4,417	6,067	54,372	3,921	2,905	5,087	5,274	12,000	(1)	2,925	93	93	87	28.89	28.86	32.36	26.24	24.92
32	S.Dak...	6,799	5,268	7,686	98,005	5,675	4,527	8,250	6,713	.....	(1)	3,748	91	92	87	31.40	31.62	43.35	24.43	10.43
33	Nebr....	6,671	6,391	6,847	84,783	6,613	4,479	12,005	7,973	13,567	(1)	4,131	87	88	80	57.58	57.19	56.15	48.71	18.28
34	Kans....	6,494	6,017	9,465	47,150	6,412	4,715	8,734	8,924	8,167	(1)	4,906	88	89	81	66.21	65.44	66.46	63.44	45.22
	S.A.																			
35	Del.....	8,365	8,362	16,090	15,000	7,182	9,775	.....	7,700	.....	2,538	2,834	76	74	79	115.01	107.46	112.89	111.25	137.31
36	Md.....	8,400	8,370	6,836	73,723	6,775	7,129	1,750	9,619	20,000	2,978	6,352	85	85	85	124.75	115.65	116.22	128.73	164.00
37	D.C[2]....	74,545	(*)	(*)	(*)	.....	.....	.....	.....	.....	.....	.....	100	106	92	3,688.41	3,283.83	(*)	(*)	(*)
38	Va.....	5,220	5,385	4,810	54,916	3,109	3,936	4,088	2,327	3,749	2,469	3,312	88	88	88	82.33	77.18	75.93	81.19	102.69
39	W.Va....	4,208	4,330	4,268	91,973	3,063	2,843	4,908	3,364	4,934	3,425	3,084	89	89	89	58.74	52.60	49.08	58.58	103.78
40	N.C.....	4,727	4,914	5,192	85,919	2,978	3,837	4,068	2,935	6,156	2,151	3,745	85	86	85	98.71	98.25	83.40	95.64	109.87
41	S.C.....	4,293	5,021	4,580	139,567	2,285	2,485	2,536	2,810	2,893	1,852	2,258	87	87	87	69.61	67.07	63.48	61.86	61.32
42	Ga.....	3,850	4,392	4,256	86,215	2,257	2,485	2,868	2,468	3,027	1,706	2,714	87	87	87	43.25	40.47	39.31	41.09	36.90
43	Fla.....	5,503	5,701	4,931	219,558	2,310	2,379	598	1,346	1,596	1,657	3,228	85	84	86	57.61	54.03	71.38	27.35	61.16
	E.S.C.																			
44	Ky.....	3,301	3,411	3,482	103,833	2,216	2,252	2,722	2,065	5,424	1,827	2,513	87	87	87	80.77	84.76	77.31	86.31	179.52
45	Tenn....	4,087	4,241	4,513	90,712	2,911	3,467	4,276	3,031	4,496	2,219	3,454	86	85	87	77.23	74.33	68.78	81.74	109.69
46	Ala.....	3,040	3,618	3,617	67,580	1,739	1,666	2,088	1,891	2,341	1,353	2,231	86	87	86	48.91	47.95	44.71	46.94	37.87
47	Miss....	3,152	3,941	4,178	105,305	1,523	2,001	1,737	1,555	1,863	1,144	2,138	88	88	88	55.91	57.25	50.30	56.36	80.38
	W.S.C.																			
48	Ark.....	3,353	3,566	3,888	110,347	2,329	2,708	4,558	2,274	2,671	1,545	2,670	89	89	89	60.21	64.51	50.85	63.57	89.95
49	La.....	4,107	4,535	5,189	74,136	2,337	2,464	2,440	2,720	5,064	1,450	2,594	86	87	86	82.47	80.87	75.89	83.03	76.26
50	Okla....	4,171	4,102	4,889	119,200	3,483	3,220	4,834	3,667	7,936	4,309	3,211	90	90	88	51.42	51.71	52.78	48.35	38.36
51	Tex.....	5,872	5,648	8,985	288,061	4,247	4,857	6,869	3,488	10,217	3,191	4,088	87	88	86	46.16	44.54	49.81	42.03	21.76
	Mt.																			
52	Mont....	8,641	7,595	12,424	110,728	5,870	5,836	6,112	7,552	10,000	(1)	3,250	91	91	88	17.07	16.71	25.46	14.15	10.68
53	Idaho...	7,245	7,088	9,323	49,828	6,178	5,830	5,500	9,388	5,000	(1)	5,235	90	91	88	72.31	71.35	80.75	51.74	28.18
54	Wyo.....	9,097	8,187	11,688	48,951	9,191	9,075	8,333	6,757	64,000	(1)	10,867	88	88	87	13.64	13.27	25.63	11.33	6.86
55	Colo....	10,324	8,338	12,658	928,606	6,174	4,823	7,778	6,962	10,000	(1)	6,999	88	88	86	32.56	31.10	40.11	24.15	14.49
56	N.Mex...	7,177	5,752	16,506	174,988	7,749	7,870	7,143	7,138	10,134	(1)	8,261	84	86	80	16.26	15.44	24.47	13.34	7.28
57	Ariz....	23,130	13,063	14,896	565,373	9,887	10,358	1,675	8,062	11,200	(1)	11,129	82	84	78	18.00	20.61	44.00	14.80	13.50
58	Utah....	8,826	8,361	10,641	63,478	6,793	6,772	.....	9,506	7,000	(1)	4,912	91	91	89	47.52	43.24	65.15	33.76	8.14
59	Nev.....	12,750	12,613	21,944	17,318	10,392	15,333	.....	512	.....	(1)	500	87	89	84	21.68	20.23	27.33	16.21	10.86
	Pac.																			
60	Wash....	8,022	7,832	12,309	104,946	6,723	6,705	8,629	9,318	7,100	(1)	6,118	88	88	88	87.17	78.77	129.23	55.53	38.71
61	Oreg....	8,853	8,652	10,821	99,521	9,010	6,663	11,617	18,682	7,977	(1)	8,679	90	89	90	62.83	54.77	71.24	41.11	23.47
62	Calif...	15,520	14,392	24,633	187,601	15,599	18,392	18,854	7,871	9,542	(1)	13,138	86	86	86	163.01	154.32	228.54	110.69	106.71

*Not available
[1]See text
[2]Data for District of Columbia not included in totals.

ACRE, BY TENURE OF OPERATOR, BY DIVISIONS AND STATES: 1950—Continued

of farms. See text. Base data in Volume I]

Average value of land and buildings per acre, by tenure (dollars)—Continued																	Proportion of land in farms for which value was reported			
Commercial farms—Continued							Other farms													
All tenants	Cash	Share-cash	Crop-share	Livestock-share	Croppers[1] (South only)	Other and unspecified	Other, total	Full owners	Part owners	Managers	All tenants	Cash	Share-cash	Crop-share	Livestock-share	Croppers[1] (South only)	Other and unspecified	All farms	Commercial farms	Other farms	
90.23	60.15	110.58	85.57	113.10	86.07	74.54	82.09	97.80	60.41	27.38	58.25	60.44	59.42	48.84	68.92	62.18	62.40	85	87	69	1
110.05	99.07	117.37	90.98	124.65	(1)	94.40	109.18	116.53	78.63	112.09	74.91	87.62	61.46	57.89	87.69	(1)	77.39	89	89	85	2
67.84	37.09	75.68	80.03	82.37	86.07	59.53	69.52	75.91	60.21	61.29	50.05	45.88	52.60	46.16	54.49	62.18	52.40	85	86	84	3
70.40	55.35	78.69	87.75	57.50	(1)	63.26	82.60	179.08	44.24	11.93	101.52	145.17	82.99	56.59	41.43	(1)	100.12	77	84	36	4
93.13	105.10	72.64	72.87	71.41	(1)	90.94	109.08	108.41	88.33	225.68	97.50	112.47	385.25	97.40	78.32	(1)	87.57	85	86	85	5
116.05	124.42	122.03	146.89	74.78	(1)	104.17	134.49	134.37	128.79	251.55	92.01	101.48	62.08	108.84	47.27	(1)	88.02	86	86	86	6
163.26	137.99	201.36	150.78	149.59	(1)	128.72	133.30	137.60	109.47	210.27	99.62	116.60	86.13	79.85	97.78	(1)	94.33	88	88	86	7
88.93	84.68	95.67	71.43	102.04	(1)	74.54	69.82	79.13	48.12	41.52	57.49	63.16	56.70	48.20	86.11	(1)	58.19	90	90	84	8
77.84	49.81	81.38	82.48	78.35	88.88	64.24	80.67	87.06	74.99	59.57	53.59	49.64	68.25	51.92	46.13	60.32	54.55	82	83	83	9
75.04	59.13	113.29	66.66	107.85	82.25	66.55	62.69	65.83	57.71	111.93	50.13	44.38	67.92	44.47	65.76	62.37	53.77	84	84	85	10
61.49	32.29	72.35	84.10	59.48	85.63	53.81	63.44	71.82	51.97	49.61	47.14	44.35	45.69	44.18	54.55	65.66	49.38	87	87	84	11
42.74	18.79	44.63	65.12	46.27	(1)	29.00	31.74	91.88	25.38	7.98	49.81	75.97	39.64	41.58	23.73	(1)	42.29	76	84	30	12
127.62	117.77	151.61	138.67	82.97	(1)	160.41	230.83	257.32	107.36	187.78	177.07	203.51	187.11	105.82	94.50	(1)	176.35	82	83	72	13
57.89	68.65	.....	105.26	150.00	(1)	43.47	52.70	52.49	52.59	96.55	46.34	44.77	40.00	.....	.....	(1)	47.34	89	89	89	14
93.45	58.57	.....	.....	.....	(1)	130.81	82.98	82.54	72.37	125.64	74.42	75.02	.....	250.00	.....	(1)	72.92	83	84	83	15
52.87	51.45	70.92	49.37	62.16	(1)	38.83	76.80	79.93	58.57	297.03	33.87	32.42	.....	64.36	25.49	(1)	34.32	88	88	87	16
141.97	126.34	101.85	2,000.00	40.07	(1)	182.87	221.05	221.33	181.44	268.40	186.56	360.65	.....	153.06	104.07	(1)	130.49	80	80	79	17
240.38	212.10	.....	.....	.....	(1)	324.63	253.34	242.07	445.39	.....	723.40	333.33	.....	.....	.....	(1)	9,500.00	77	79	71	18
173.17	189.71	.....	692.31	936.17	(1)	132.20	309.90	305.38	236.01	479.25	326.48	422.37	1,954.55	.....	304.76	(1)	262.71	77	77	76	19
83.84	97.23	88.10	124.07	57.62	(1)	85.83	125.73	125.56	128.55	211.16	92.78	106.33	223.73	102.08	51.68	(1)	84.82	86	86	86	20
185.49	201.43	176.46	139.88	126.49	(1)	218.43	447.80	467.76	355.39	180.67	337.22	224.30	.....	.....	.....	(1)	464.27	80	81	74	21
132.10	136.52	125.79	149.73	106.13	(1)	109.14	122.81	121.42	118.84	277.12	83.01	93.48	49.96	109.36	45.08	(1)	74.80	87	87	87	22
145.74	128.63	155.07	148.49	147.67	(1)	134.90	151.92	159.89	117.67	225.51	97.29	102.45	121.06	86.09	94.46	(1)	94.54	87	87	88	23
154.96	145.04	163.40	139.21	162.06	(1)	134.45	137.01	140.65	109.81	166.37	119.46	160.15	115.85	91.96	122.14	(1)	103.42	87	87	85	24
200.70	193.36	215.06	167.69	195.40	(1)	171.27	160.08	178.92	110.74	234.65	103.78	149.20	83.44	63.75	154.64	(1)	99.91	89	89	86	25
101.18	103.67	96.77	108.95	100.23	(1)	93.63	118.56	119.59	107.58	210.91	94.08	97.07	50.00	105.03	81.89	(1)	91.96	85	85	86	26
97.44	96.02	87.65	89.37	100.65	(1)	88.29	96.03	95.48	92.33	191.57	83.25	111.39	32.62	48.36	55.32	(1)	79.32	90	90	87	27
99.40	98.90	102.30	86.49	106.75	(1)	84.61	72.01	75.18	49.13	119.26	61.12	57.60	68.70	43.46	94.37	(1)	65.51	92	93	90	28
168.98	167.83	173.97	169.50	162.49	(1)	150.01	198.08	222.13	151.41	200.75	137.99	181.54	111.25	79.07	150.39	(1)	187.98	90	90	84	29
77.15	63.71	77.55	87.68	77.55	(1)	60.62	60.05	63.03	45.33	104.19	51.04	62.72	50.56	45.43	74.46	(1)	42.22	88	88	87	30
31.14	28.51	31.15	32.64	26.15	(1)	32.85	32.14	34.51	25.58	50.09	23.75	20.86	12.69	26.03	37.50	(1)	36.80	92	92	71	31
48.19	25.34	54.23	47.30	46.51	(1)	38.77	22.36	38.07	16.36	11.35	25.77	17.80	28.87	31.72	.....	(1)	53.47	90	90	71	32
78.09	45.45	87.27	84.78	64.80	(1)	59.69	99.38	126.34	92.04	48.86	66.87	58.44	66.80	57.27	83.06	(1)	118.16	89	89	86	33
68.96	49.65	69.47	72.58	68.88	(1)	70.09	97.54	120.50	75.74	143.78	66.39	88.31	54.71	57.17	69.73	(1)	79.51	89	89	84	34
84.55	145.16	110.08	65.60	112.26	100.00	116.16	170.51	165.03	440.82	7,500.00	186.63	363.72	.....	76.54	.....	95.75	109.54	72	71	80	35
98.58	117.31	104.78	87.03	102.64	106.16	120.86	179.20	186.20	176.92	267.37	105.55	148.40	269.23	97.72	81.97	187.41	81.33	85	86	82	36
(*)	(*)	.....	.....	.....	.....	.....	4,019.61	(*)	(*)	(*)	.....	.....	.....	.....	.....	.....	.....	29	242	18	37
70.44	89.60	65.50	61.80	90.17	70.61	76.08	97.66	100.84	86.78	75.57	70.28	80.66	60.95	51.88	66.52	75.25	70.00	87	87	88	38
64.98	68.84	87.33	69.55	78.10	55.00	58.61	65.92	70.09	52.03	94.68	42.90	42.39	79.30	35.12	41.40	38.15	45.06	88	87	88	39
121.84	85.08	125.29	110.86	111.80	142.21	90.59	100.20	103.35	96.47	111.31	80.04	91.70	85.99	63.68	84.33	100.77	78.29	83	84	82	40
78.83	52.88	108.52	85.64	78.01	87.36	58.89	76.30	79.42	80.27	119.16	59.73	54.24	56.26	63.86	42.17	67.37	53.41	82	82	82	41
42.98	34.35	35.00	46.81	52.11	46.15	38.35	52.68	56.76	50.87	84.17	39.09	35.69	63.54	39.31	34.94	43.77	38.71	82	82	81	42
38.93	31.24	32.87	53.07	41.95	41.20	56.92	85.15	110.30	56.70	18.88	48.08	37.73	23.67	37.61	24.84	47.91	69.79	78	77	83	43
102.98	149.15	189.77	81.57	121.53	99.84	81.51	66.32	68.43	61.16	206.10	49.81	41.32	75.86	42.37	72.47	74.04	49.75	86	86	86	44
80.01	93.25	82.78	72.14	87.05	89.05	75.71	86.24	90.15	72.62	132.67	73.54	86.76	84.04	56.67	74.40	81.83	90.62	85	85	86	45
56.11	39.79	59.62	63.39	54.69	59.65	54.24	51.46	54.22	49.46	63.90	43.51	41.09	60.48	43.01	43.12	47.44	45.50	83	83	82	46
67.10	60.38	98.27	52.99	45.89	84.44	51.63	52.53	54.46	50.21	95.53	44.21	39.40	44.31	38.64	54.61	57.96	43.14	84	84	85	47
89.62	85.75	124.01	80.51	55.08	111.02	56.45	48.16	50.59	38.26	55.31	42.97	42.39	63.44	37.64	24.71	64.95	38.95	87	87	87	48
89.44	61.90	86.25	99.74	86.49	95.41	66.24	87.60	91.98	75.14	82.01	72.70	65.63	88.73	76.74	143.65	80.30	69.33	81	81	81	49
58.74	40.04	64.98	64.58	61.22	68.43	57.11	49.16	58.78	35.73	109.16	36.20	36.61	35.43	32.06	58.35	38.04	42.92	90	90	89	50
56.70	28.41	68.80	89.92	58.43	75.78	51.74	72.59	85.39	62.79	40.20	52.20	48.01	51.29	51.41	56.84	75.21	54.18	86	87	82	51
21.40	10.21	19.24	29.48	20.89	(1)	18.19	31.65	47.65	16.67	16.81	25.25	44.80	13.14	17.90	250.00	(1)	32.76	87	88	57	52
130.09	67.80	157.05	138.15	135.00	(1)	125.47	90.73	114.11	70.09	12.45	59.52	196.75	184.87	101.66	50.00	(1)	23.59	85	86	74	53
24.46	14.14	30.40	54.13	23.65	(1)	25.76	34.10	54.72	18.82	8.95	36.23	38.34	45.21	60.76	9.70	(1)	33.67	78	86	14	54
57.57	30.17	43.79	67.34	79.95	(1)	38.59	73.89	103.99	42.55	49.45	52.26	74.25	78.48	50.15	465.12	(1)	35.20	84	85	61	55
24.88	10.69	30.42	67.05	29.40	(1)	12.74	30.35	52.18	20.24	5.31	46.53	55.21	219.30	50.59	7.57	(1)	52.40	69	78	22	56
50.24	36.50	222.35	177.16	97.18	(1)	11.79	10.92	200.17	14.26	5.26	129.31	138.24	65.69	78.09	39.96	(1)	302.24	56	82	30	57
77.01	57.89	50.88	95.11	111.16	(1)	99.31	135.24	227.46	73.68	25.24	75.50	120.60	.....	49.57	133.76	(1)	85.19	81	87	36	58
38.84	36.92	81.88	55.53	20.11	(1)	49.54	87.16	123.17	18.02	11.81	218.00	292.06	.....	10.89	.....	(1)	25.00	65	74	9	59
90.55	87.23	92.38	94.93	69.50	(1)	103.02	182.93	199.90	90.23	483.71	109.07	121.97	52.35	56.85	293.39	(1)	127.95	83	84	68	60
78.60	64.96	100.02	83.21	65.91	(1)	110.54	168.92	184.72	94.33	75.11	121.95	100.91	215.53	110.94	56.91	(1)	168.77	84	85	71	61
169.53	129.84	228.06	273.02	132.28	(1)	190.76	311.30	367.91	122.55	204.04	255.94	298.78	344.73	204.19	231.78	(1)	200.18	81	82	77	62

Table 34.—CROPLAND HARVESTED—FARMS REPORTING AND AVERAGE ACREAGE, BY TENURE OF OPERATOR, BY DIVISIONS AND STATES: CENSUS OF 1950

[Data are based on reports for only a sample of farms. See text. Base data in Volume I]

	Region, division, and State	Number of farms reporting cropland harvested, by tenure of operator														
		All farms	Commercial farms										Other farms (part-time, residential, and abnormal)			
			Commercial, total	Full owners	Part owners	Managers	All tenants	Cash	Share-cash	Crop-share	Livestock-share	Croppers[1] (South only)	Other and unspecified	Other, total	Full owners	Part owners	Managers
1	U.S.	4,744,308	3,523,084	1,666,549	714,012	17,655	1,124,868	123,737	189,396	345,520	111,415	277,393	77,407	1,221,224	903,620	97,714	2,931
2	The North	2,055,081	1,688,803	865,716	392,938	6,342	423,807	56,003	157,286	87,931	93,232	(1)	29,355	366,278	311,368	23,257	1,494
3	The South	2,310,738	1,548,016	635,451	247,877	7,665	657,023	57,586	27,072	237,126	14,194	277,393	43,652	762,722	512,855	68,390	852
4	The West	378,489	286,265	165,382	73,197	3,648	44,038	10,148	5,038	20,463	3,989	(1)	4,400	92,224	79,397	6,067	585
	Geo. Divisions:																
5	New England	88,855	52,078	39,440	9,968	507	2,163	1,067	57	56	225	(1)	758	36,777	34,060	1,365	257
6	Middle Atlantic	264,226	180,246	127,037	34,691	1,566	16,952	5,343	856	4,688	2,336	(1)	3,729	83,980	75,907	3,537	355
7	E.N. Central	801,357	641,800	349,699	134,710	2,441	154,950	17,966	40,534	28,335	56,045	(1)	12,070	159,557	136,037	11,108	481
8	W.N. Central	900,643	814,679	349,540	213,569	1,828	249,742	31,627	115,839	54,852	34,626	(1)	12,798	85,964	65,364	7,247	401
9	South Atlantic	856,205	544,811	236,734	72,987	3,313	231,777	18,887	3,590	72,352	3,592	116,600	16,756	311,394	226,135	26,330	407
10	E.S. Central	822,641	534,827	228,945	70,501	1,693	233,688	18,534	4,219	77,360	7,748	110,728	15,099	287,814	181,846	25,550	224
11	W.S. Central	631,892	468,378	169,772	104,389	2,659	191,558	20,165	19,263	87,414	2,854	50,065	11,797	163,514	104,874	16,510	221
12	Mountain	170,521	138,009	68,271	43,221	1,181	25,336	3,243	3,170	14,350	2,511	(1)	2,062	32,512	26,409	3,150	325
13	Pacific	207,968	148,256	97,111	29,976	2,467	18,702	6,905	1,868	6,113	1,478	(1)	2,338	59,712	52,988	2,917	260
	New England:																
14	Maine	27,917	14,889	12,576	1,956	46	311	135	.....	15	5	(1)	156	13,028	12,278	340	35
15	N.H.	11,476	5,479	4,092	1,134	76	177	77	.....	.....	.....	(1)	100	5,997	5,511	280	36
16	Vt.	18,101	12,805	9,713	2,274	114	704	237	36	31	205	(1)	195	5,296	4,773	305	18
17	Mass.	16,894	10,122	7,426	2,215	149	332	201	15	.....	5	(1)	111	6,772	6,316	200	106
18	R.I.	1,866	1,195	724	334	17	120	85	.....	.....	.....	(1)	35	671	595	60	6
19	Conn.	12,601	7,588	4,909	2,055	105	519	332	6	10	10	(1)	161	5,013	4,587	180	56
	Middle Atlantic:																
20	N.Y.	114,601	83,564	59,124	17,900	691	5,849	2,335	311	431	1,405	(1)	1,367	31,037	28,368	1,305	129
21	N.J.	17,598	13,195	8,609	3,040	245	1,301	670	95	231	60	(1)	245	4,403	3,965	221	47
22	Pa.	132,027	83,487	59,304	13,751	630	9,802	2,338	450	4,026	871	(1)	2,117	48,540	43,574	2,011	179
	East North Central:																
23	Ohio	176,488	127,544	72,375	25,553	509	29,107	3,237	2,331	8,861	11,828	(1)	2,850	48,944	42,091	2,925	128
24	Ind.	142,733	114,072	58,860	26,867	466	27,879	1,288	4,361	6,159	13,492	(1)	2,579	28,661	24,561	1,965	70
25	Ill.	174,787	152,950	52,532	37,374	577	62,467	5,481	31,740	10,336	12,361	(1)	2,549	21,837	16,630	2,466	126
26	Mich.	144,590	103,649	67,567	24,768	391	10,923	1,973	936	2,164	4,415	(1)	1,435	40,941	35,990	2,721	64
27	Wis.	162,759	143,585	98,365	20,148	498	24,574	5,987	1,166	815	13,949	(1)	2,657	19,174	16,765	1,031	93
	West North Central:																
28	Minn.	170,649	153,254	85,139	33,133	316	34,666	8,284	14,141	4,460	5,830	(1)	1,951	17,395	14,472	1,480	63
29	Iowa	191,176	181,013	76,440	30,241	407	73,925	11,781	35,788	5,410	17,863	(1)	3,083	10,163	7,725	775	73
30	Mo.	192,240	152,977	84,608	32,705	412	35,252	4,195	10,444	13,955	3,533	(1)	3,125	39,263	30,650	2,861	91
31	N.Dak.	63,972	62,002	22,854	25,904	83	13,161	674	3,568	7,012	1,267	(1)	640	1,970	1,275	272	33
32	S.Dak.	63,539	61,152	17,384	25,135	113	18,520	1,360	11,753	3,509	1,232	(1)	666	2,387	1,351	466	40
33	Nebr.	101,127	96,764	30,297	26,992	274	39,201	2,833	22,578	9,296	2,767	(1)	1,727	4,363	2,936	385	16
34	Kans.	117,940	107,517	32,818	39,459	223	35,017	2,500	17,567	11,210	2,134	(1)	1,606	10,423	6,955	1,008	85
	South Atlantic:																
35	Del.	6,503	4,957	3,009	889	36	1,023	141	30	605	75	16	156	1,546	1,330	50	1
36	Md.	31,308	22,370	13,734	2,903	273	5,460	687	235	2,632	294	915	697	8,938	7,720	495	38
37	D.C.[2]	14	7	(*)	(*)	(*)	(*)	(*)	.....	.....	.....	.....	.....	7	(*)	(*)	(*)
38	Va.	128,842	75,251	44,949	11,708	517	18,077	1,031	357	6,525	724	7,816	1,624	53,591	44,717	4,290	79
39	W.Va.	71,528	22,469	18,031	2,660	239	1,539	297	42	371	121	210	498	49,059	40,863	2,670	25
40	N.C.	267,094	191,446	68,373	27,430	424	95,219	2,423	1,275	33,466	642	51,849	5,564	75,648	55,971	7,896	94
41	S.C.	129,978	83,379	25,688	11,032	385	46,274	4,482	1,060	15,184	251	22,776	2,521	46,599	26,749	5,507	40
42	Ga.	176,718	118,345	44,829	12,172	675	60,669	8,733	469	13,001	1,411	32,031	5,024	58,373	34,788	3,971	88
43	Fla.	44,234	26,594	18,121	4,193	764	3,516	1,093	122	568	74	987	672	17,640	13,997	1,451	42
	East South Central:																
44	Ky.	198,151	131,177	76,866	19,906	321	34,084	769	1,328	10,977	5,241	12,254	3,515	66,974	51,381	5,230	59
45	Tenn.	205,141	134,098	64,484	21,271	340	48,003	1,988	878	18,875	1,636	20,607	4,019	71,043	50,579	7,550	73
46	Ala.	189,869	115,775	41,821	17,321	362	56,271	10,267	701	23,040	593	17,635	4,035	74,094	39,831	7,475	38
47	Miss.	229,480	153,777	45,774	12,003	670	95,330	5,510	1,312	24,468	278	60,232	3,530	75,703	40,055	5,295	54
	West South Central:																
48	Ark.	154,971	109,212	40,768	15,015	403	53,026	3,167	4,966	17,389	352	24,520	2,632	45,759	30,505	4,266	8
49	La.	99,238	67,049	21,999	8,356	494	36,200	2,535	645	18,063	147	13,071	1,739	32,189	20,499	2,254	34
50	Okla.	115,834	86,446	28,887	28,174	285	29,100	6,301	6,284	12,405	804	1,373	1,933	29,388	16,755	3,766	90
51	Tex.	261,849	205,671	78,118	52,844	1,477	73,232	8,162	7,368	39,557	1,551	11,101	5,493	56,178	37,115	6,224	89
	Mountain:																
52	Mont.	32,185	28,659	11,586	12,740	203	4,130	510	561	2,314	494	(1)	251	3,526	2,642	424	30
53	Idaho	36,220	30,803	17,917	6,504	152	6,230	660	1,014	3,347	739	(1)	470	5,417	4,585	390	27
54	Wyo.	11,022	9,775	4,112	3,765	138	1,760	361	214	861	185	(1)	139	1,247	781	227	37
55	Colo.	40,556	34,211	14,989	10,188	267	8,767	815	1,033	5,473	773	(1)	673	6,345	4,996	605	49
56	N.Mex.	19,160	11,471	5,468	3,575	105	2,323	257	155	1,610	103	(1)	198	7,689	6,415	836	42
57	Ariz.	7,170	5,071	2,781	1,388	152	750	253	67	286	29	(1)	115	2,099	1,750	136	63
58	Utah	21,578	15,910	9,895	4,720	98	1,197	304	116	427	171	(1)	179	5,668	4,770	517	66
59	Nev.	2,630	2,109	1,523	341	66	179	83	10	32	17	(1)	37	521	470	15	11
	Pacific:																
60	Wash.	56,111	35,735	22,587	8,063	321	4,764	1,445	505	1,896	443	(1)	475	20,376	18,255	982	48
61	Oreg.	47,525	31,137	20,650	7,101	188	3,198	853	434	974	531	(1)	406	16,388	14,395	985	28
62	Calif.	104,332	81,384	53,874	14,812	1,958	10,740	4,607	929	3,243	504	(1)	1,457	22,948	20,338	950	184

See footnotes at end of table.

Table 34.—CROPLAND HARVESTED—FARMS REPORTING AND AVERAGE ACREAGE, BY TENURE OF OPERATOR, BY DIVISIONS AND STATES: CENSUS OF 1950—Continued

[Data are based on reports for only a sample of farms. See text. Base data in Volume I]

	Region, division, and State	Number of farms reporting cropland harvested, by tenure of operator—Continued							Average acreage of cropland harvested per farm reporting, by tenure								
		Other farms (part-time, residential, and abnormal)—Con.								Commercial farms								
		All tenants	Cash	Share-cash	Crop-share	Livestock-share	Croppers[1] (South only)	Other and unspecified	All farms	Commercial, total	Full owners	Part owners	Managers	All tenants	Cash	Share-cash	Crop-share	Livestock-share	Croppers[1] (South only)	Other and unspecified
1	U.S.	216,959	57,674	6,420	55,797	3,070	53,477	40,521	72.8	93.1	66.3	159.2	352.2	86.9	74.1	162.1	89.9	127.3	26.6	67.7
2	The North	30,159	10,896	2,975	6,071	1,516	(1)	8,701	101.5	119.6	79.2	180.1	271.1	143.8	97.0	171.8	150.1	133.5	(1)	97.4
3	The South	180,625	44,306	3,115	48,516	1,412	53,477	29,799	42.0	56.4	46.7	101.7	327.9	45.4	50.9	99.4	57.9	76.7	26.6	45.9
4	The West	6,175	2,472	330	1,210	142	(1)	2,021	105.6	135.4	73.3	241.8	544.3	157.6	79.5	194.5	201.8	162.9	(1)	85.2
	Geo. Div.																			
5	N.E.	1,095	415	15	15	45	(1)	605	31.7	44.1	39.2	58.8	133.5	46.2	45.2	67.3	54.7	78.7	(1)	35.8
6	M.A.	4,181	1,806	95	335	125	(1)	1,820	46.7	60.9	52.2	84.8	126.8	71.4	63.1	90.7	80.9	85.2	(1)	58.4
7	E.N.C.	11,931	4,500	755	2,300	920	(1)	3,456	74.7	89.2	62.2	120.0	240.2	121.1	79.9	157.7	117.7	117.9	(1)	82.4
8	W.N.C.	12,952	4,175	2,110	3,421	426	(1)	2,820	148.2	161.4	110.6	239.2	474.1	163.7	114.1	177.4	172.9	162.4	(1)	126.5
9	S.A.	58,522	14,668	760	12,263	550	18,793	11,488	29.4	39.4	37.9	58.3	248.8	32.1	43.5	44.8	33.1	57.1	27.9	36.0
10	E.S.C.	80,194	18,466	1,010	23,292	591	26,077	10,758	27.5	35.6	35.4	52.9	313.5	28.5	37.3	39.9	32.3	57.3	21.3	33.0
11	W.S.C.	41,909	11,172	1,345	12,961	271	8,607	7,553	77.9	99.8	74.4	165.1	435.6	82.1	70.5	122.6	101.0	154.2	35.3	76.4
12	Mt.	2,628	946	165	804	52	(1)	661	144.0	173.1	108.7	266.1	628.4	166.7	107.4	173.9	185.2	175.4	(1)	109.9
13	Pac.	3,547	1,526	165	406	90	(1)	1,360	74.1	100.3	48.5	206.7	504.0	145.3	66.4	229.4	240.9	141.6	(1)	63.5
	N.E.																			
14	Maine	375	125	5	.....	.....	(1)	245	33.6	48.4	44.6	68.7	257.8	43.3	51.0	.....	83.0	25.0	(1)	33.4
15	N.H.	170	75	.....	5	.....	(1)	90	25.6	38.0	31.6	58.5	76.9	37.8	43.2	.....	.....	.....	(1)	33.7
16	Vt.	200	75	.....	10	15	(1)	100	47.1	59.3	55.9	67.9	149.0	64.7	61.1	86.5	54.5	84.3	(1)	46.0
17	Mass.	150	65	.....	.....	10	(1)	75	22.2	30.1	23.5	46.1	108.6	34.8	38.8	25.3	.....	31.0	(1)	29.1
18	R.I.	10	5	.....	.....	5	(1)	.....	22.8	30.8	21.6	49.3	94.9	25.3	29.6	.....	.....	.....	(1)	14.9
19	Conn.	190	70	10	.....	15	(1)	95	25.2	35.5	24.9	54.5	144.9	37.8	39.7	56.8	13.0	14.0	(1)	36.1
	M.A.																			
20	N.Y.	1,235	550	20	70	45	(1)	550	51.0	63.7	55.3	88.3	106.6	68.8	64.5	81.1	61.8	87.6	(1)	56.2
21	N.J.	170	70	.....	10	.....	(1)	90	45.2	56.6	40.7	85.8	166.1	72.8	64.8	175.8	77.3	81.0	(1)	48.8
22	Pa.	2,776	1,186	75	255	80	(1)	1,180	43.2	58.8	50.8	80.1	133.7	72.8	61.3	79.4	83.1	81.7	(1)	60.8
	E.N.C.																			
23	Ohio	3,800	1,445	140	690	315	(1)	1,210	58.8	76.2	54.9	105.6	189.2	101.3	67.8	125.0	101.3	112.9	(1)	71.3
24	Ind.	2,065	630	90	535	190	(1)	620	77.6	93.3	62.2	128.7	246.3	122.1	71.0	146.0	120.2	126.2	(1)	90.3
25	Ill.	2,615	890	455	625	85	(1)	560	116.6	130.8	84.7	158.6	338.9	151.0	105.2	165.7	139.1	151.9	(1)	110.5
26	Mich.	2,166	840	45	355	210	(1)	716	54.3	68.7	55.2	94.8	172.7	89.7	67.7	107.1	89.7	103.4	(1)	66.7
27	Wis.	1,285	695	25	95	120	(1)	350	62.4	68.2	60.5	85.8	225.3	81.3	69.2	89.7	80.4	88.4	(1)	68.1
	W.N.C.																			
28	Minn.	1,380	615	95	215	65	(1)	390	116.1	126.7	102.3	163.3	273.7	150.3	108.1	180.3	164.9	140.3	(1)	108.2
29	Iowa	1,590	670	315	200	100	(1)	305	117.9	123.6	96.4	156.4	257.0	137.5	108.5	148.7	132.7	140.2	(1)	111.6
30	Mo.	5,661	1,670	735	1,560	196	(1)	1,500	63.9	75.9	57.2	109.4	264.1	87.3	59.5	110.3	73.3	121.3	(1)	71.9
31	N.Dak.	390	130	25	175	5	(1)	55	318.0	325.9	258.0	397.4	735.3	300.3	209.1	323.8	290.7	361.7	(1)	249.5
32	S.Dak.	530	155	105	200	5	(1)	65	277.5	285.1	200.8	371.0	771.6	244.5	194.3	247.0	235.7	318.3	(1)	212.6
33	Nebr.	1,026	250	225	321	10	(1)	220	191.7	198.9	153.2	270.9	926.1	179.5	178.3	181.6	166.8	214.5	(1)	165.2
34	Kans.	2,375	685	610	750	45	(1)	285	182.4	197.3	112.5	264.7	738.7	197.4	110.4	191.6	231.0	199.9	(1)	157.5
	S.A.																			
35	Del.	165	65	.....	45	.....	10	45	59.4	73.0	55.8	104.8	332.8	86.7	61.0	103.5	97.7	78.2	72.8	69.7
36	Md.	685	215	15	115	5	95	240	49.8	64.8	53.9	88.6	201.6	72.6	75.1	120.4	81.5	114.8	32.2	55.9
37	D.C[2]	.....	.....	.....	.....	.....	.....	.....	19.0	3.3	(*)	(*)	(*)	(*)	(*)	.....	.....	.....	.....	.....
38	Va.	4,505	895	65	865	45	1,220	1,415	25.9	37.8	35.1	55.9	218.4	27.5	43.5	44.3	27.6	62.6	20.4	31.9
39	W.Va.	5,501	2,560	105	420	100	295	2,021	17.1	33.7	29.8	46.0	128.7	43.0	33.6	66.5	63.4	53.8	45.9	27.5
40	N.C.	11,687	1,556	155	3,620	80	4,155	2,121	21.8	26.8	25.8	35.8	162.4	24.2	28.2	28.2	26.7	32.4	22.1	26.3
41	S.C.	14,303	3,527	230	2,915	75	5,410	2,146	30.5	39.1	43.3	69.1	205.2	28.2	38.1	30.0	30.4	38.2	24.2	33.0
42	Ga.	19,526	5,110	165	4,008	210	7,133	2,900	40.4	52.3	51.5	87.9	282.4	43.2	48.0	75.5	41.2	56.3	41.1	46.5
43	Fla.	2,150	740	25	275	35	475	600	38.9	56.5	41.7	74.6	360.0	45.0	44.0	62.0	48.2	50.7	46.7	37.7
	E.S.C.																			
44	Ky.	10,304	2,272	265	2,766	165	2,350	2,486	25.9	34.5	33.3	44.5	156.6	30.2	38.6	25.9	28.1	55.4	20.7	32.2
45	Tenn.	12,841	1,306	230	4,215	195	4,665	2,230	27.5	35.5	34.1	47.2	155.3	31.4	42.6	53.0	35.0	66.6	22.9	32.7
46	Ala.	26,750	10,087	280	7,061	131	5,906	3,285	30.4	40.6	37.7	60.5	223.9	35.5	33.4	55.2	37.4	58.4	32.3	36.6
47	Miss.	30,299	4,801	235	9,250	100	13,156	2,757	26.7	32.8	38.8	66.0	517.5	22.3	42.3	37.3	27.2	34.5	17.7	30.1
	W.S.C.																			
48	Ark.	10,980	1,986	240	3,316	61	3,421	1,956	38.4	48.3	42.4	84.8	494.1	39.1	59.4	60.3	51.4	98.0	21.6	49.2
49	La.	9,402	2,110	110	2,980	45	2,480	1,677	31.5	41.6	37.5	77.8	555.9	28.8	40.4	45.5	31.8	60.9	20.5	33.9
50	Okla.	8,777	3,536	560	2,960	65	441	1,215	102.6	130.5	84.6	188.9	211.2	118.7	71.3	159.2	125.9	150.2	115.2	84.2
51	Tex.	12,750	3,540	435	3,705	100	2,265	2,705	108.0	133.2	97.7	189.0	422.8	125.0	83.4	140.2	146.7	178.0	73.3	100.2
	Mt.																			
52	Mont.	430	156	40	154	5	(1)	75	234.8	259.2	159.4	347.4	785.6	241.4	141.5	229.7	271.5	263.3	(1)	148.9
53	Idaho	415	155	30	100	5	(1)	125	101.1	115.8	82.7	206.7	294.7	111.5	75.5	108.6	121.4	110.3	(1)	99.2
54	Wyo.	202	80	15	55	1	(1)	51	172.9	190.4	135.7	242.1	850.0	155.9	150.8	187.3	153.1	179.1	(1)	106.9
55	Colo.	695	255	35	250	10	(1)	145	169.6	197.9	126.4	307.8	559.6	181.3	103.0	200.0	193.2	204.5	(1)	124.2
56	N.Mex.	396	120	35	140	1	(1)	100	100.6	157.9	100.1	225.2	349.3	181.5	129.8	257.7	191.2	176.1	(1)	112.6
57	Ariz.	150	60	10	15	15	(1)	50	125.3	161.4	85.7	244.6	714.0	176.0	118.3	240.4	252.0	230.4	(1)	62.5
58	Utah	315	110	.....	80	15	(1)	110	60.9	77.8	63.9	99.0	428.8	79.9	47.6	69.8	114.1	68.1	(1)	71.1
59	Nev.	25	10	.....	10	.....	(1)	5	154.2	188.5	144.0	218.6	1,271.3	110.0	122.3	138.5	154.2	74.5	(1)	53.0
	Pac.																			
60	Wash.	1,091	510	30	91	25	(1)	435	75.8	114.2	41.9	242.2	275.4	228.9	50.5	307.5	388.7	199.8	(1)	77.4
61	Oreg.	980	385	60	140	50	(1)	345	67.5	97.9	59.3	178.6	565.7	140.4	67.9	183.2	218.0	142.5	(1)	58.6
62	Calif.	1,476	631	75	175	15	(1)	580	76.2	95.1	47.1	200.8	535.6	109.6	71.1	208.6	161.4	89.5	(1)	60.3

See footnotes at end of table.

Table 34.—CROPLAND HARVESTED—FARMS REPORTING AND AVERAGE ACREAGE, BY TENURE OF OPERATOR, BY DIVISIONS AND STATES: CENSUS OF 1950—Continued

[Data are based on reports for only a sample of farms. See text. Base data in Volume I]

	Region, division, and State	Average acreage of cropland harvested per farm reporting, by tenure—Continued										
			Other farms									
		Other, total	Full owners	Part owners	Managers	All tenants	Cash	Share-cash	Crop-share	Livestock-share	Croppers[1] (South only)	Other and unspecified
1	United States	14.3	12.3	19.9	268.1	16.9	14.6	35.4	21.1	30.8	14.2	13.8
2	The North	17.6	15.0	27.2	239.3	26.1	18.4	50.9	36.8	40.0	(1)	17.3
3	The South	12.9	11.0	17.3	291.7	15.2	13.7	22.1	18.7	22.2	14.2	12.8
4	The West	13.1	9.8	20.8	307.1	19.6	14.2	21.5	41.1	18.5	(1)	13.1
	Geographic Divisions:											
5	New England	14.1	13.4	18.7	76.5	16.8	15.9	6.0	26.3	26.4	(1)	16.8
6	Middle Atlantic	16.2	14.9	22.8	205.5	18.2	16.9	14.8	29.1	33.8	(1)	16.7
7	East North Central	16.0	14.2	23.6	233.8	20.5	16.1	33.1	25.2	36.2	(1)	16.0
8	West North Central	23.5	17.7	36.4	380.2	34.6	21.8	59.2	45.3	51.4	(1)	19.5
9	South Atlantic	11.8	10.4	15.5	185.4	14.7	13.5	14.6	17.0	21.0	15.3	12.4
10	East South Central	12.6	10.9	17.1	301.1	14.2	12.6	14.7	17.2	20.1	13.4	12.1
11	West South Central	15.3	12.4	20.8	477.9	18.0	15.7	32.0	22.9	29.0	14.2	14.3
12	Mountain	20.4	13.9	25.7	420.4	29.6	18.1	30.1	50.4	17.5	(1)	21.4
13	Pacific	9.1	7.8	15.6	165.4	12.2	11.7	12.8	22.5	19.0	(1)	9.1
	New England:											
14	Maine	16.7	16.2	26.3	100.9	17.3	17.8	13.0	.....	.....	(1)	17.1
15	New Hampshire	14.2	13.2	21.8	98.7	15.7	11.5	.....	5.0	.....	(1)	19.7
16	Vermont	17.4	16.8	17.3	71.6	26.0	22.0	.....	37.0	53.7	(1)	23.8
17	Massachusetts	10.5	9.7	11.3	58.4	8.7	9.5	.....	.....	17.0	(1)	6.9
18	Rhode Island	8.6	7.9	8.5	85.7	7.5	6.0	.....	.....	9.0	(1)	.....
19	Connecticut	9.6	8.3	13.8	81.9	14.3	17.4	2.5	.....	11.3	(1)	13.7
	Middle Atlantic:											
20	New York	16.7	15.7	21.8	156.3	21.4	20.3	16.8	30.6	47.0	(1)	19.5
21	New Jersey	11.3	9.2	12.6	178.4	11.2	17.1	.....	7.5	.....	(1)	7.1
22	Pennsylvania	16.2	14.8	24.7	248.1	17.3	15.3	14.3	29.5	26.4	(1)	16.1
	East North Central:											
23	Ohio	13.6	12.3	18.9	209.1	17.1	14.1	17.8	23.9	27.4	(1)	14.0
24	Indiana	15.1	13.4	23.9	220.0	19.1	12.6	24.8	24.8	39.1	(1)	13.9
25	Illinois	16.8	13.2	25.9	184.0	23.3	13.9	39.6	26.9	44.2	(1)	18.0
26	Michigan	17.7	16.3	25.8	378.3	20.8	16.9	23.7	24.0	37.9	(1)	18.8
27	Wisconsin	19.1	17.0	24.6	246.2	26.0	25.0	47.8	31.4	46.0	(1)	17.9
	West North Central:											
28	Minnesota	22.3	19.4	32.4	256.8	30.8	24.1	72.7	41.9	53.6	(1)	21.3
29	Iowa	17.7	12.4	22.2	259.1	30.2	18.4	61.0	37.6	46.2	(1)	14.0
30	Missouri	17.3	15.4	25.5	143.1	21.9	15.5	36.6	26.3	36.9	(1)	15.2
31	North Dakota	69.9	51.6	95.7	527.9	73.1	33.9	140.6	105.2	173.0	(1)	24.0
32	South Dakota	83.0	41.6	102.5	1,264.9	82.3	52.5	105.0	97.7	336.0	(1)	49.7
33	Nebraska	32.5	19.3	33.2	828.8	57.6	41.0	90.1	60.6	198.5	(1)	32.5
34	Kansas	28.2	18.6	38.6	271.4	43.1	22.2	60.9	53.4	45.2	(1)	27.7
	South Atlantic:											
35	Delaware	15.7	14.8	19.2	280.0	20.3	6.6	.....	34.1	.....	14.0	27.8
36	Maryland	12.3	11.2	14.3	203.8	12.1	12.2	2.0	18.2	24.0	7.7	11.2
37	District of Columbia[2]	34.7	(*)	(*)	(*)	.....	.....	.....	.....	.....	.....	.....
38	Virginia	9.3	8.7	13.1	174.2	9.3	7.2	7.2	10.9	14.7	10.2	8.8
39	West Virginia	9.5	9.4	12.7	138.9	8.2	6.3	8.4	16.0	16.8	12.6	8.0
40	North Carolina	9.4	8.3	13.0	187.4	10.9	8.4	12.0	12.7	16.4	10.5	10.2
41	South Carolina	15.2	14.0	18.2	192.2	15.9	15.0	19.3	19.6	29.7	14.6	14.9
42	Georgia	16.2	13.9	19.8	206.0	18.8	18.3	17.2	20.1	24.7	19.3	16.6
43	Florida	12.4	10.5	18.7	161.5	17.8	17.8	23.4	19.5	11.3	21.9	13.7
	East South Central:											
44	Kentucky	9.0	8.4	12.7	140.0	9.4	5.7	9.8	11.4	22.1	10.7	8.6
45	Tennessee	12.2	10.4	17.9	239.8	14.7	10.8	15.9	18.7	19.3	13.4	11.2
46	Alabama	14.4	12.3	17.9	504.2	15.7	13.8	17.6	18.6	19.0	15.9	14.5
47	Mississippi	14.4	13.2	19.0	417.3	14.4	13.9	15.7	17.2	20.0	12.8	13.1
	West South Central:											
48	Arkansas	14.7	13.0	21.8	1,258.4	15.9	14.6	23.9	20.6	27.4	11.8	15.1
49	Louisiana	10.4	8.6	14.6	532.7	11.4	10.1	15.8	14.4	13.9	10.6	8.2
50	Oklahoma	20.6	15.7	24.9	277.7	25.6	20.0	36.6	32.0	36.3	28.0	20.1
51	Texas	15.9	12.7	19.8	589.2	19.3	15.5	34.5	24.4	32.0	18.9	14.8
	Mountain:											
52	Montana	36.6	24.7	51.4	516.5	61.8	29.2	44.0	119.2	4.0	(1)	24.9
53	Idaho	17.9	14.6	19.1	573.4	16.1	10.7	19.0	23.1	48.0	(1)	15.4
54	Wyoming	36.1	28.0	35.9	157.7	45.7	29.2	40.0	60.3	150.0	(1)	55.4
55	Colorado	17.4	13.9	26.2	117.2	27.7	18.3	47.9	37.5	4.0	(1)	24.2
56	New Mexico	15.1	10.6	17.1	646.8	17.2	12.5	9.0	25.0	55.0	(1)	14.2
57	Arizona	38.3	9.0	14.7	954.6	16.8	7.2	4.5	77.7	11.3	(1)	14.2
58	Utah	13.5	11.0	21.9	96.5	20.4	17.9	.....	30.4	15.7	(1)	16.2
59	Nevada	15.6	15.6	11.0	37.4	8.8	3.0	.....	10.0	.....	(1)	18.0
	Pacific:											
60	Washington	8.6	7.4	15.9	270.6	11.3	13.0	10.2	21.1	15.0	(1)	7.1
61	Oregon	9.6	8.2	14.9	384.8	14.4	9.0	17.8	34.9	20.7	(1)	10.6
62	California	9.2	7.8	16.0	104.6	11.4	12.3	9.9	13.3	20.0	(1)	9.7

*Not available. [1]See text. [2]Data for District of Columbia not included in totals.

Table 35.—LAND PASTURED—FARMS REPORTING AND TOTAL ACREAGE, BY TENURE OF OPERATOR, BY DIVISIONS AND STATES: CENSUS OF 1950

[Data are based on reports for only a sample of farms. See text]

	Region, division, and State	Number of farms reporting any land pastured												
		All farms	Commercial farms, by tenure of operator											Other farms
			Commercial, total	Full owners	Part owners	Managers	All tenants	Cash	Share-cash	Crop-share	Livestock-share	Croppers[1] (South only)	Other and unspecified	
1	United States	4,065,379	2,920,620	1,548,328	649,298	14,972	708,022	102,694	173,402	205,832	106,365	61,202	58,527	1,144,759
2	The North	1,928,558	1,591,957	832,044	369,617	5,375	384,721	53,536	149,755	63,410	90,945	(1)	27,075	336,601
3	The South	1,837,119	1,113,217	595,395	217,152	7,051	293,619	41,225	19,655	131,368	11,872	61,202	28,297	723,902
4	The West	299,702	215,446	120,889	62,529	2,346	29,682	7,933	3,992	11,054	3,548	(1)	3,155	84,256
	Geographic Divisions:													
5	New England	72,103	45,824	34,423	9,088	418	1,895	861	46	41	225	(1)	722	26,279
6	Middle Atlantic	223,401	159,571	112,634	30,823	1,304	14,810	4,554	740	3,983	2,301	(1)	3,232	63,830
7	East North Central	750,622	608,193	336,614	125,799	2,149	143,631	16,767	38,249	22,776	54,696	(1)	11,143	142,429
8	West North Central	882,432	778,369	348,373	203,907	1,704	224,385	31,354	110,720	36,610	33,723	(1)	11,978	104,063
9	South Atlantic	601,022	342,888	199,157	54,707	2,629	86,395	9,784	1,527	32,590	2,302	30,898	9,294	258,134
10	East South Central	640,839	387,408	224,484	64,179	1,634	97,111	11,903	2,537	43,769	7,022	21,849	10,031	253,431
11	West South Central	595,258	382,921	171,754	98,266	2,788	110,113	19,538	15,591	55,009	2,548	8,455	8,972	212,337
12	Mountain	149,371	120,967	60,427	40,773	1,226	18,541	2,935	2,807	8,953	2,145	(1)	1,701	28,404
13	Pacific	150,331	94,479	60,462	21,756	1,120	11,141	4,998	1,185	2,101	1,403	(1)	1,454	55,852
	New England:													
14	Maine	21,526	12,575	10,566	1,765	38	206	65	.....	10	5	(1)	126	8,951
15	New Hampshire	9,011	4,984	3,657	1,068	82	177	77	.....	.....	.....	(1)	100	4,027
16	Vermont	16,876	12,500	9,440	2,254	112	694	237	36	31	205	(1)	185	4,376
17	Massachusetts	12,669	8,228	5,941	1,871	110	306	165	5	.....	5	(1)	131	4,441
18	Rhode Island	1,505	974	587	298	9	80	50	.....	.....	.....	(1)	30	531
19	Connecticut	10,516	6,563	4,232	1,832	67	432	267	5	.....	10	(1)	150	3,953
	Middle Atlantic:													
20	New York	98,534	74,937	52,986	16,313	562	5,076	1,959	255	291	1,395	(1)	1,176	23,597
21	New Jersey	12,792	10,205	7,012	1,978	211	1,004	548	75	146	60	(1)	175	2,587
22	Pennsylvania	112,075	74,429	52,636	12,532	531	8,730	2,047	410	3,546	846	(1)	1,881	37,646
	East North Central:													
23	Ohio	167,937	121,415	70,339	23,717	458	26,901	3,056	2,179	7,540	11,466	(1)	2,660	46,522
24	Indiana	141,314	111,393	59,879	25,217	420	25,877	1,182	4,146	5,006	13,215	(1)	2,328	29,921
25	Illinois	168,126	145,031	52,587	34,885	503	57,056	5,041	29,903	7,927	11,902	(1)	2,283	23,095
26	Michigan	119,189	90,585	58,229	22,418	340	9,598	1,661	880	1,568	4,229	(1)	1,260	28,604
27	Wisconsin	154,056	139,769	95,580	19,562	428	24,199	5,827	1,141	735	13,884	(1)	2,612	14,287
	West North Central:													
28	Minnesota	159,122	144,354	80,876	31,196	266	32,016	8,015	13,331	3,144	5,678	(1)	1,848	14,768
29	Iowa	187,365	176,532	76,606	29,265	383	70,278	11,566	34,241	4,073	17,481	(1)	2,917	10,833
30	Missouri	206,361	150,125	90,070	32,002	400	27,653	4,389	9,640	7,116	3,449	(1)	3,059	56,236
31	North Dakota	56,854	55,167	20,209	23,861	73	11,024	608	3,345	5,311	1,243	(1)	517	1,687
32	South Dakota	60,903	58,376	17,169	24,270	121	16,816	1,353	11,280	2,369	1,212	(1)	602	2,527
33	Nebraska	95,288	90,949	30,052	25,566	247	35,084	2,811	21,760	6,362	2,631	(1)	1,520	4,339
34	Kansas	116,539	102,866	33,391	37,747	214	31,514	2,612	17,123	8,235	2,029	(1)	1,515	13,673
	South Atlantic:													
35	Delaware	4,557	3,766	2,306	619	32	809	96	25	488	75	10	115	791
36	Maryland	26,340	18,979	12,029	2,328	233	4,389	592	205	2,317	289	465	521	7,361
37	District of Columbia[3]	10	3	(*)	(*)	(*)	(*)	(*)	.....	.....	.....	.....	.....	7
38	Virginia	117,245	64,217	43,237	10,203	490	10,287	762	222	4,423	624	3,081	1,175	53,028
39	West Virginia	71,647	22,426	18,094	2,638	196	1,498	287	36	341	121	210	503	49,221
40	North Carolina	170,714	110,362	56,341	19,022	360	34,639	1,252	485	14,765	388	15,091	2,658	60,352
41	South Carolina	61,719	34,852	17,893	6,859	329	9,771	1,514	280	3,836	66	3,074	1,001	26,867
42	Georgia	120,294	72,449	38,405	9,857	632	23,555	4,775	228	6,217	686	8,639	3,010	47,845
43	Florida	28,506	15,837	10,852	3,181	357	1,447	506	46	203	53	328	311	12,669
	East South Central:													
44	Kentucky	182,359	118,130	76,583	18,777	309	22,461	710	1,073	7,867	4,876	5,255	2,680	64,229
45	Tennessee	178,774	109,381	64,000	19,367	338	25,676	1,652	748	12,470	1,545	6,537	2,724	69,393
46	Alabama	143,476	84,229	39,676	15,354	395	28,804	6,312	434	13,754	443	5,155	2,706	59,247
47	Mississippi	136,230	75,668	44,225	10,681	592	20,170	3,229	282	9,678	158	4,902	1,921	60,562
	West South Central:													
48	Arkansas	123,380	69,259	39,945	13,055	314	15,945	2,089	2,572	7,479	277	1,865	1,663	54,121
49	Louisiana	76,877	41,287	20,260	6,875	442	13,710	1,456	280	8,965	102	1,851	1,056	35,590
50	Oklahoma	127,490	85,935	30,667	27,965	321	26,982	6,656	6,079	10,623	763	983	1,878	41,555
51	Texas	267,511	186,440	80,882	50,371	1,711	53,476	9,337	6,660	27,942	1,406	3,756	4,375	81,071
	Mountain:													
52	Montana	31,414	27,265	11,090	12,364	202	3,609	525	545	1,772	483	(1)	284	4,149
53	Idaho	33,404	27,488	16,632	5,752	112	4,992	596	950	2,369	663	(1)	414	5,916
54	Wyoming	11,347	9,683	4,099	3,874	162	1,548	393	207	636	180	(1)	132	1,664
55	Colorado	33,286	27,881	12,850	9,178	259	5,594	677	859	3,000	577	(1)	481	5,405
56	New Mexico	15,508	10,346	4,607	4,077	191	1,471	271	110	853	86	(1)	151	5,162
57	Arizona	5,594	3,685	2,020	1,160	128	377	183	45	54	22	(1)	73	1,909
58	Utah	16,330	12,628	7,715	4,023	101	789	201	86	253	117	(1)	132	3,702
59	Nevada	2,488	1,991	1,414	345	71	161	89	5	16	17	(1)	34	497
	Pacific:													
60	Washington	51,441	29,248	18,681	6,885	152	3,530	1,278	428	988	411	(1)	425	22,193
61	Oregon	45,931	27,617	18,847	6,122	166	2,482	707	346	604	510	(1)	315	18,314
62	California	52,959	37,614	22,934	8,749	802	5,129	3,013	411	509	482	(1)	714	15,345

See footnotes at end of table.

Table 35.—LAND PASTURED—FARMS REPORTING AND TOTAL ACREAGE, BY TENURE

[Data are based on reports for only

	Region, division, and State	Total acreage of land pastured							
		All farms	Commercial farms, by tenure of operator						
			Commercial, total	Full owners	Part owners	Managers	All tenants	Cash	Share-cash
1	**United States**	619,691,813	541,314,731	166,834,089	251,686,963	55,388,361	67,405,318	24,589,884	12,674,881
2	The North	158,662,678	147,417,919	56,198,726	60,551,303	3,912,376	26,755,514	4,683,952	9,099,117
3	The South	207,152,015	180,124,397	66,955,908	64,938,013	21,589,843	26,640,633	12,858,407	2,082,518
4	The West	253,877,120	213,772,415	43,679,455	126,197,647	29,886,142	14,009,171	7,047,525	1,493,246
	Geographic Divisions:								
5	New England	4,069,898	3,343,444	2,255,662	875,823	54,828	157,131	68,952	8,465
6	Middle Atlantic	10,322,575	8,805,802	5,744,301	2,197,915	151,006	712,580	244,350	33,080
7	East North Central	33,032,292	29,491,632	15,504,597	7,115,238	297,821	6,573,976	759,814	1,391,550
8	West North Central	111,237,913	105,777,041	32,694,166	50,362,327	3,408,721	19,311,827	3,610,836	7,666,022
9	South Atlantic	34,584,476	27,551,139	14,509,476	7,119,219	3,260,485	2,661,959	712,102	45,171
10	East South Central	30,494,175	23,301,985	13,951,565	4,781,677	724,859	3,843,884	565,320	130,857
11	West South Central	142,073,364	129,271,273	38,494,867	53,037,117	17,604,499	20,134,790	11,580,985	1,906,490
12	Mountain	207,523,484	170,769,329	31,258,948	105,063,947	24,372,164	10,074,270	4,723,504	1,107,100
13	Pacific	46,353,636	43,003,086	12,420,507	21,133,700	5,513,978	3,934,901	2,324,021	386,146
	New England:								
14	Maine	867,453	634,846	501,950	115,248	7,170	10,478	5,155	.....
15	New Hampshire	534,371	397,276	246,096	128,209	9,801	13,170	7,965	.....
16	Vermont	1,683,790	1,503,073	1,062,088	330,846	21,527	88,612	27,535	7,015
17	Massachusetts	483,353	396,596	239,296	135,934	9,507	11,859	6,400	75
18	Rhode Island	53,003	43,368	18,077	21,199	807	3,285	2,445	.....
19	Connecticut	447,928	368,285	188,155	144,387	6,016	29,727	19,452	1,375
	Middle Atlantic:								
20	New York	6,116,258	5,437,994	3,505,578	1,467,984	74,690	389,742	141,372	18,395
21	New Jersey	332,391	295,762	158,617	72,643	20,324	44,178	25,437	2,705
22	Pennsylvania	3,873,926	3,072,046	2,080,106	657,288	55,992	278,660	77,541	11,980
	East North Central:								
23	Ohio	6,681,746	5,541,300	3,053,516	1,263,443	58,578	1,165,763	126,924	90,277
24	Indiana	5,177,388	4,571,297	2,202,184	1,170,270	66,903	1,131,940	42,072	146,177
25	Illinois	6,931,022	6,455,265	2,292,044	1,826,308	62,707	2,274,206	193,741	1,036,495
26	Michigan	5,228,575	4,413,568	2,527,195	1,349,341	60,240	476,792	86,797	45,150
27	Wisconsin	9,013,561	8,510,202	5,429,658	1,508,876	49,393	1,525,275	310,280	73,451
	West North Central:								
28	Minnesota	7,567,623	7,057,647	3,857,185	1,858,452	30,301	1,311,709	342,636	473,286
29	Iowa	8,793,952	8,570,674	3,585,569	1,829,585	61,815	3,093,705	474,605	1,321,671
30	Missouri	16,893,264	14,294,965	8,267,020	3,555,329	178,076	2,294,540	409,141	660,002
31	North Dakota	12,263,837	11,986,998	3,096,392	7,192,010	103,497	1,595,099	135,053	487,272
32	South Dakota	23,935,564	22,886,400	3,004,308	16,273,361	936,009	2,672,722	678,587	1,121,321
33	Nebraska	23,291,756	23,078,739	6,369,160	10,765,104	1,700,825	4,243,650	934,237	1,646,850
34	Kansas	18,491,917	17,901,618	4,514,532	8,888,486	398,198	4,100,402	636,577	1,955,620
	South Atlantic:								
35	Delaware	119,144	105,890	60,465	16,041	3,619	25,765	3,310	1,140
36	Maryland	960,650	817,089	482,384	121,331	31,516	181,858	28,440	9,290
37	District of Columbia[3]	210	10	(*)	(*)	(*)	(*)	(*)	.....
38	Virginia	5,325,865	4,056,758	2,765,339	732,541	174,605	384,273	32,237	6,185
39	West Virginia	4,269,627	2,472,068	1,853,508	395,456	66,851	156,253	28,885	4,170
40	North Carolina	3,227,884	2,286,874	1,398,965	403,996	64,740	419,173	24,286	5,305
41	South Carolina	2,190,463	1,579,270	843,209	380,831	165,543	189,687	43,161	3,420
42	Georgia	6,885,808	5,469,767	3,089,719	991,616	512,585	875,847	224,543	12,657
43	Florida	11,605,035	10,763,423	4,015,887	4,077,407	2,241,026	429,103	327,240	3,004
	East South Central:								
44	Kentucky	8,585,885	7,002,143	4,527,083	1,056,867	78,966	1,339,227	47,443	66,109
45	Tennessee	6,463,706	5,028,277	3,076,289	950,185	83,874	917,929	74,865	32,840
46	Alabama	7,047,900	5,398,768	2,677,206	1,623,563	287,591	810,408	271,965	19,461
47	Mississippi	8,396,684	5,872,797	3,670,987	1,151,062	274,428	776,320	171,047	12,447
	West South Central:								
48	Arkansas	7,317,942	4,931,380	3,041,156	1,108,613	137,463	644,148	108,136	47,937
49	Louisiana	4,792,780	3,608,237	1,526,931	1,112,263	448,183	520,860	138,386	18,492
50	Oklahoma	19,974,597	17,262,760	4,489,807	8,731,317	729,841	3,311,795	1,113,341	747,364
51	Texas	109,988,045	103,468,896	29,436,973	42,084,924	16,289,012	15,657,987	10,221,122	1,092,697
	Mountain:								
52	Montana	45,162,948	43,436,053	7,127,793	30,176,929	3,050,807	3,080,524	958,867	524,232
53	Idaho	7,338,201	6,854,327	2,428,062	3,615,576	414,180	396,509	134,579	50,720
54	Wyoming	31,528,380	28,078,706	2,960,930	18,511,909	5,015,248	1,590,619	934,807	146,610
55	Colorado	26,584,683	25,132,113	5,806,915	14,906,775	2,655,177	1,763,246	569,684	262,560
56	New Mexico	43,706,797	35,861,479	6,073,736	21,680,475	5,865,910	2,241,358	1,598,080	77,237
57	Arizona	38,309,120	18,488,475	2,527,816	11,022,617	4,291,150	646,892	322,930	1,875
58	Utah	8,495,400	7,517,139	2,390,388	3,673,328	1,266,516	186,907	74,683	43,826
59	Nevada	6,397,955	5,401,037	1,943,308	1,476,338	1,813,176	168,215	129,874	40
	Pacific:								
60	Washington	9,284,910	8,203,205	1,857,167	4,772,151	818,129	755,758	262,092	110,341
61	Oregon	14,193,328	13,137,669	4,806,179	6,755,341	906,792	669,357	242,867	77,437
62	California	22,875,398	21,662,212	5,757,161	9,606,208	3,789,057	2,509,786	1,819,062	198,368

*Not available. [1]See text. [2]0.05 percent or less. [3]Data for District of Columbia not included in totals.

OF OPERATOR, BY DIVISIONS AND STATES: CENSUS OF 1950—Continued

a sample of farms. See text.]

Total acreage of land pastured—Continued					Percent of total land pastured											
Commercial farms, by tenure of operator—Continued				Other farms	Commercial farms, by tenure of operator										Other farms	
Crop-share	Livestock-share	Croppers[1] (South only)	Other and unspecified		Commercial, total	Full owners	Part owners	Managers	All tenants	Cash	Share-cash	Crop-share	Livestock-share	Croppers[1] (South only)	Other and unspecified	
11,229,181	10,311,626	2,200,499	6,399,247	78,377,082	87.4	26.9	40.6	8.9	10.9	4.0	2.0	1.8	1.7	0.4	1.0	12.6	1
4,010,132	7,025,576	(1)	1,936,737	11,244,759	92.9	35.4	38.2	2.5	16.9	3.0	5.7	2.5	4.4	(1)	1.2	7.1	2
5,228,811	1,442,697	2,200,499	2,827,701	27,027,618	87.0	32.3	31.3	10.4	12.9	6.2	1.0	2.5	0.7	1.1	1.4	13.0	3
1,990,238	1,843,353	(1)	1,634,809	40,104,705	84.2	17.2	49.7	11.8	5.5	2.8	0.6	0.8	0.7	(1)	0.6	15.8	4
3,357	28,565	(1)	47,792	726,454	82.2	55.4	21.5	1.3	3.9	1.7	0.2	0.1	0.7	(1)	1.2	17.8	5
100,065	180,895	(1)	154,190	1,516,773	85.3	55.6	21.3	1.5	6.9	2.4	0.3	1.0	1.8	(1)	1.5	14.7	6
803,916	3,077,511	(1)	541,185	3,540,660	89.3	46.9	21.5	0.9	19.9	2.3	4.2	2.4	9.3	(1)	1.6	10.7	7
3,102,794	3,738,605	(1)	1,193,570	5,460,872	95.1	29.4	45.3	3.1	17.4	3.2	6.9	2.8	3.4	(1)	1.1	4.9	8
690,597	137,360	630,549	446,180	7,033,337	79.7	42.0	20.6	9.4	7.7	2.1	0.1	2.0	0.4	1.8	1.3	20.3	9
1,330,839	573,227	761,247	482,394	7,192,190	76.4	45.8	15.7	2.4	12.6	1.9	0.4	4.4	1.9	2.5	1.6	23.6	10
3,207,375	732,110	808,703	1,899,127	12,802,091	91.0	27.1	37.3	12.4	14.2	8.2	1.3	2.3	0.5	0.6	1.3	9.0	11
1,641,155	1,335,743	(1)	1,266,768	36,754,155	82.3	15.1	50.6	11.7	4.9	2.3	0.5	0.8	0.6	(1)	0.6	17.7	12
349,083	507,610	(1)	368,041	3,350,550	92.8	26.8	45.6	11.9	8.5	5.0	0.8	0.8	1.1	(1)	0.8	7.2	13
140	150	(1)	5,033	232,607	73.2	57.9	13.3	0.8	1.2	0.6	.....	(2)	(2)	(1)	0.6	26.8	14
.....	.....	(1)	5,205	137,095	74.3	46.1	24.0	1.8	2.5	1.5	.....	.....	.....	(1)	1.0	25.7	15
3,217	28,185	(1)	22,660	180,717	89.3	63.1	19.6	1.3	5.3	1.6	0.4	0.2	1.7	(1)	1.3	10.7	16
.....	90	(1)	5,294	86,757	82.1	49.5	28.1	2.0	2.5	1.3	(2)	.....	(2)	(1)	1.1	17.9	17
.....	.....	(1)	840	9,635	81.8	34.1	40.0	1.5	6.2	4.6	.....	.....	.....	(1)	1.6	18.2	18
.....	140	(1)	8,760	79,643	82.2	42.0	32.2	1.3	6.6	4.3	0.3	.....	(2)	(1)	2.0	17.8	19
16,299	134,085	(1)	79,591	678,264	88.9	57.3	24.0	1.2	6.4	2.3	0.3	0.3	2.2	(1)	1.3	11.1	20
6,856	4,310	(1)	4,870	36,629	89.0	47.7	21.9	6.1	13.3	7.7	0.8	2.1	1.3	(1)	1.5	11.0	21
76,910	42,500	(1)	69,729	801,880	79.3	53.7	17.0	1.4	7.2	2.0	0.3	2.0	1.1	(1)	1.8	20.7	22
246,915	570,939	(1)	130,708	1,140,446	82.9	45.7	18.9	0.9	17.4	1.9	1.4	3.7	8.5	(1)	2.0	17.1	23
179,327	661,659	(1)	102,705	606,091	88.3	42.5	22.6	1.3	21.9	0.8	2.8	3.5	12.8	(1)	2.0	11.7	24
279,087	669,697	(1)	95,186	475,757	93.1	33.1	26.3	0.9	32.8	2.8	15.0	4.0	9.7	(1)	1.4	6.9	25
58,372	224,178	(1)	62,295	815,007	84.4	48.3	25.8	1.2	9.1	1.7	0.9	1.1	4.3	(1)	1.2	15.6	26
40,215	951,038	(1)	150,291	503,359	94.4	60.2	16.7	0.5	16.9	3.4	0.8	0.4	10.6	(1)	1.7	5.6	27
116,462	296,039	(1)	83,286	509,976	93.3	51.0	24.6	0.4	17.3	4.5	6.3	1.5	3.9	(1)	1.1	6.7	28
144,920	1,007,582	(1)	144,927	223,278	97.5	40.8	20.8	0.7	35.2	5.4	15.0	1.6	11.5	(1)	1.6	2.5	29
497,867	441,957	(1)	285,573	2,598,299	84.6	48.9	21.0	1.1	13.6	2.4	3.9	2.9	2.6	(1)	1.7	15.4	30
536,576	357,939	(1)	78,259	276,839	97.7	25.2	58.6	0.8	13.0	1.1	4.0	4.4	2.9	(1)	0.6	2.3	31
348,679	371,361	(1)	152,774	1,049,164	95.6	12.6	68.0	3.9	11.2	2.8	4.7	1.5	1.6	(1)	0.6	4.4	32
581,365	804,364	(1)	276,834	213,017	99.1	27.3	46.2	7.3	18.2	4.0	7.1	2.5	3.5	(1)	1.2	0.9	33
876,925	459,363	(1)	171,917	590,299	96.8	24.4	48.1	2.2	22.2	3.4	10.6	4.7	2.5	(1)	0.9	3.2	34
15,565	3,155	200	2,395	13,254	88.9	50.7	13.5	3.0	21.6	2.8	1.0	13.1	2.6	0.2	2.0	11.1	35
87,692	17,408	14,055	24,973	143,561	85.1	50.2	12.6	3.3	18.9	3.0	1.0	9.1	1.8	1.5	2.6	14.9	36
.....	.....	.....	.....	200	4.8	(*)	(*)	(*)	(*)	(*)	.....	.....	.....	.....	.....	95.2	37
132,130	44,846	97,980	70,895	1,269,107	76.2	51.9	13.8	3.3	7.2	0.6	0.1	2.5	0.8	1.8	1.3	23.8	38
25,280	10,402	29,429	58,087	1,797,559	57.9	43.4	9.3	1.6	3.7	0.7	0.1	0.6	0.2	0.7	1.4	42.1	39
185,402	9,616	134,652	59,912	941,010	70.8	43.3	12.5	2.0	13.0	0.8	0.2	5.7	0.3	4.2	1.9	29.2	40
61,686	2,165	47,569	31,686	611,193	72.1	38.5	17.4	7.6	8.7	2.0	0.2	2.8	0.1	2.2	1.4	27.9	41
173,963	42,266	268,848	153,570	1,416,041	79.4	44.9	14.4	7.4	12.7	3.3	0.2	2.5	0.6	3.9	2.2	20.6	42
8,879	7,502	37,816	44,662	841,612	92.7	34.6	35.1	19.3	3.7	2.8	(2)	0.1	0.1	0.3	0.4	7.3	43
380,762	417,583	253,962	173,368	1,583,742	81.6	52.7	12.3	0.9	15.6	0.6	0.8	4.4	4.9	3.0	2.0	18.4	44
355,761	122,290	228,315	103,858	1,435,429	77.8	47.6	14.7	1.3	14.2	1.2	0.5	5.5	1.9	3.5	1.6	22.2	45
275,346	19,424	121,885	102,327	1,649,132	76.6	38.0	23.0	4.1	11.5	3.9	0.3	3.9	0.3	1.7	1.5	23.4	46
318,970	13,930	157,085	102,841	2,523,887	69.9	43.7	13.7	3.3	9.2	2.0	0.1	3.8	0.2	1.9	1.2	30.1	47
262,744	41,994	67,647	115,690	2,386,562	67.4	41.6	15.1	1.9	8.8	1.5	0.7	3.6	0.6	0.9	1.6	32.6	48
245,271	10,985	43,783	63,943	1,184,543	75.3	31.9	23.2	9.4	10.9	2.9	0.4	5.1	0.2	0.9	1.3	24.7	49
897,068	166,308	152,215	235,499	2,711,837	86.4	22.5	43.7	3.7	16.6	5.6	3.7	4.5	0.8	0.8	1.2	13.6	50
1,802,292	512,823	545,058	1,483,995	6,519,149	94.1	26.8	38.3	14.8	14.2	9.3	1.0	1.6	0.5	0.5	1.3	5.9	51
666,027	668,694	(1)	262,704	1,726,895	96.2	15.8	66.8	6.8	6.8	2.1	1.2	1.5	1.5	(1)	0.6	3.8	52
115,313	62,052	(1)	33,845	483,874	93.4	33.1	49.3	5.6	5.4	1.8	0.7	1.6	0.8	(1)	0.5	6.6	53
121,564	238,420	(1)	149,218	3,449,674	89.1	9.4	58.7	15.9	5.0	3.0	0.5	0.4	0.8	(1)	0.5	10.9	54
493,972	230,872	(1)	206,158	1,452,570	94.5	21.8	56.1	10.0	6.6	2.1	1.0	1.9	0.9	(1)	0.8	5.5	55
190,823	85,797	(1)	289,421	7,845,318	82.1	13.9	49.6	13.4	5.1	3.7	0.2	0.4	0.2	(1)	0.7	17.9	56
21,790	18,600	(1)	281,697	19,820,645	48.3	6.6	28.8	11.2	1.7	0.8	(2)	0.1	(2)	(1)	0.7	51.7	57
29,266	22,507	(1)	16,625	978,261	88.5	28.1	43.2	14.9	2.2	0.9	0.5	0.3	0.3	(1)	0.2	11.5	58
2,400	8,801	(1)	27,100	996,918	84.4	30.4	23.1	28.3	2.6	2.0	(2)	(2)	0.1	(1)	0.4	15.6	59
157,929	164,168	(1)	61,228	1,081,705	88.3	20.0	51.4	8.8	8.1	2.8	1.2	1.7	1.8	(1)	0.7	11.7	60
114,930	182,080	(1)	52,043	1,055,659	92.6	33.9	47.6	6.4	4.7	1.7	0.5	0.8	1.3	(1)	0.4	7.4	61
76,224	161,362	(1)	254,770	1,213,186	94.7	25.2	42.0	16.6	11.0	8.0	0.9	0.3	0.7	(1)	1.1	5.3	62

Table 36.—OTHER INCOME OF FAMILY EXCEEDING VALUE OF AGRICULTURAL PRODUCTS SOLD—COMMERCIAL AND OTHER FARMS REPORTING, WITH PERCENT OF FARMS REPORTING IN EACH TENURE, BY DIVISIONS AND STATES: CENSUS OF 1950

[Data are based on reports for only a sample of farms. See text. Base data in Volume I]

	Region, division, and State	Number of farm operators with other income of family exceeding value of agricultural products sold			Percent distribution		Percent of operators in each group with other income of family exceeding value of agricultural products sold											
								Commercial farms by tenure of operator										
		All farms	Commercial farms	Other farms	Commercial farms	Other farms	All farms	Commercial, total	Full owners	Part owners	Managers	All tenants	Cash	Share-cash	Crop-share	Livestock-share	Croppers[1] (South only)	Other and unspecified	Other farms
1	U.S.....	1,566,154	335,547	1,230,607	21.4	78.6	29.1	9.1	11.7	7.5	8.5	5.9	8.9	3.8	5.8	4.7	5.5	9.0	73.6
2	The North	516,103	144,973	371,130	28.1	71.9	22.8	8.2	10.5	6.0	5.1	5.1	8.0	3.1	6.1	4.2	(1)	9.5	75.0
3	The South	890,017	143,945	746,072	16.2	83.8	33.6	8.9	11.4	9.6	10.6	6.1	9.0	6.9	5.5	7.0	5.5	7.7	71.8
4	The West	160,034	46,629	113,405	29.1	70.9	34.7	14.5	18.1	8.5	9.7	10.1	13.0	7.9	7.7	8.0	(1)	16.7	81.7
	Geo. Divisions:																		
5	New England....	42,794	9,060	33,734	21.2	78.8	41.5	15.3	16.5	10.1	3.7	17.8	15.4	8.8	16.4	6.5	(1)	24.2	76.6
6	Middle Atlantic	103,802	26,577	77,225	25.6	74.4	35.0	13.7	15.1	10.6	4.4	9.6	11.7	12.7	5.1	5.5	(1)	13.7	75.7
7	E.N. Central...	226,254	65,034	161,220	28.7	71.3	25.6	9.7	11.8	8.2	6.4	5.8	10.4	3.4	7.2	4.5	(1)	9.5	75.4
8	W.N. Central...	143,253	44,302	98,951	30.9	69.1	14.6	5.2	6.8	3.8	4.4	4.2	5.7	3.0	5.6	3.6	(1)	7.4	73.2
9	South Atlantic.	335,638	53,722	281,916	16.0	84.0	35.0	9.6	12.5	10.8	10.5	6.0	8.5	8.1	5.4	5.8	5.7	8.2	70.9
10	E.S. Central...	295,433	41,174	254,259	13.9	86.1	32.4	7.5	9.2	9.4	10.2	5.2	5.8	6.2	5.0	6.3	5.1	6.0	69.7
11	W.S. Central...	258,946	49,049	209,897	18.9	81.1	33.2	9.7	12.8	8.9	10.8	7.2	12.0	6.9	6.1	10.3	6.3	9.2	75.8
12	Mountain.....	50,836	15,257	35,579	30.0	70.0	26.1	10.2	12.8	6.9	8.2	8.5	12.8	6.3	7.1	6.7	(1)	15.4	78.8
13	Pacific.....	109,198	31,372	77,826	28.7	71.3	41.0	18.1	21.5	10.7	10.5	12.1	13.0	10.5	9.0	10.2	(1)	17.8	83.1
	New England:																		
14	Maine.....	13,849	2,311	11,538	16.7	83.3	45.6	14.6	15.1	10.5	.....	23.8	10.7	.....	.....	.....	(1)	36.9	79.1
15	N.H.....	6,833	1,252	5,581	18.3	81.7	51.1	19.6	21.0	15.1	6.7	17.0	6.9	.....	.....	.....	(1)	24.0	79.8
16	Vt.....	6,065	1,304	4,761	21.5	78.5	31.8	10.0	11.0	5.9	0.9	9.7	12.4	.....	16.1	2.4	(1)	14.6	79.9
17	Mass.....	9,103	2,376	6,727	26.1	73.9	41.0	18.0	19.2	11.3	4.4	30.7	28.7	33.3	100.0	100.0	(1)	29.6	74.5
18	R.I.....	958	298	660	31.1	68.9	36.8	18.8	19.8	18.4	5.9	13.8	5.3	.....	.....	.....	(1)	30.0	64.6
19	Conn.....	5,986	1,519	4,467	25.4	74.6	38.4	16.6	19.5	8.9	4.8	14.9	14.2	.....	.....	33.3	(1)	16.1	69.4
	Middle Atlantic:																		
20	N.Y.....	38,630	10,705	27,925	27.7	72.3	31.0	12.2	13.3	8.9	6.4	10.8	10.6	12.9	7.0	6.0	(1)	16.5	75.9
21	N.J.....	7,309	2,338	4,971	32.0	68.0	29.5	12.9	15.5	6.6	5.0	5.1	4.7	5.0	2.1	.....	(1)	9.4	73.9
22	Pa.....	57,863	13,534	44,329	23.4	76.6	39.4	15.3	16.7	13.7	2.0	9.6	14.9	14.3	5.1	5.1	(1)	12.5	75.9
	East North Central:																		
23	Ohio.....	65,931	16,914	49,017	25.7	74.3	33.1	12.6	14.9	10.3	7.0	8.3	15.5	5.4	7.7	6.4	(1)	11.8	75.8
24	Ind.....	46,732	14,040	32,692	30.0	70.0	28.0	11.4	14.6	8.2	10.7	6.9	18.4	5.5	6.9	5.6	(1)	10.1	75.3
25	Ill.....	35,947	10,640	25,307	29.6	70.4	18.4	6.6	9.8	6.3	3.8	3.8	7.4	2.8	6.0	2.0	(1)	7.1	73.7
26	Mich.....	51,797	14,225	37,572	27.5	72.5	33.3	13.3	14.7	10.8	4.7	10.4	17.1	8.0	11.3	6.8	(1)	12.2	77.2
27	Wis.....	25,847	9,215	16,632	35.7	64.3	15.3	6.3	6.8	5.9	6.2	4.7	6.3	5.1	7.4	3.4	(1)	7.1	73.2
	West North Central:																		
28	Minn.....	24,301	7,503	16,798	30.9	69.1	13.6	4.8	5.7	3.8	9.1	3.3	4.9	1.9	4.4	2.9	(1)	5.3	76.8
29	Iowa.....	17,069	6,594	10,475	38.6	61.4	8.4	3.5	4.6	2.9	1.7	2.6	3.0	2.1	3.7	2.5	(1)	5.1	67.8
30	Mo.....	63,222	14,762	48,460	23.3	76.7	27.5	9.0	10.1	7.2	5.7	7.7	10.6	7.2	6.9	7.0	(1)	9.2	74.1
31	N.Dak.....	3,629	1,854	1,775	51.1	48.9	5.6	3.0	3.1	2.3	1.1	4.0	3.7	2.4	4.9	3.6	(1)	4.4	66.9
32	S.Dak.....	4,599	2,208	2,391	48.0	52.0	6.9	3.5	4.9	2.4	2.4	3.7	8.4	2.3	5.5	5.3	(1)	5.8	66.3
33	Nebr.....	8,613	3,670	4,943	42.6	57.4	8.0	3.7	5.3	2.3	3.5	3.3	4.7	2.2	4.1	3.6	(1)	9.2	68.3
34	Kans.....	21,820	7,711	14,109	35.3	64.7	16.6	6.9	10.1	4.3	3.4	6.4	11.7	4.7	7.0	7.4	(1)	10.6	74.1
	South Atlantic:																		
35	Del.....	1,921	781	1,140	40.7	59.3	25.8	14.1	16.1	11.0	9.1	10.2	3.4	.....	8.3	6.2	.....	25.5	60.1
36	Md.....	12,701	3,288	9,413	25.9	74.1	35.1	13.9	17.0	11.8	7.9	7.2	8.4	8.5	4.9	7.1	7.5	13.3	75.3
37	D.C[2].....	4	.....	4	.....	100.0	14.3	.....	.....	.....	.....	.....	.....	.....	.....	.....	.....	.....	33.3
38	Va.....	59,793	7,930	51,863	13.3	86.7	39.6	10.2	11.9	11.0	11.5	5.0	12.6	10.9	3.9	3.4	4.0	7.7	71.3
39	W.Va.....	46,678	3,183	43,495	6.8	93.2	57.3	13.6	13.6	13.5	15.8	14.2	12.8	23.8	17.3	12.4	9.1	14.4	74.9
40	N.C.....	77,861	14,822	63,039	19.0	81.0	27.0	7.7	10.0	9.0	7.3	5.6	11.4	7.1	4.8	3.1	5.8	5.6	66.5
41	S.C.....	45,766	6,914	38,852	15.1	84.9	32.9	8.2	10.9	11.8	7.7	5.8	5.7	5.7	5.1	2.0	6.2	7.6	70.7
42	Ga.....	65,168	11,837	53,331	18.2	81.8	32.9	9.7	13.2	11.7	9.5	6.5	8.0	10.7	7.3	8.2	5.4	8.3	70.5
43	Fla.....	25,750	4,967	20,783	19.3	80.7	45.3	16.5	18.1	13.1	13.3	12.6	12.3	17.2	13.2	6.8	10.1	16.1	77.6
	East South Central:																		
44	Ky.....	66,484	9,503	56,981	14.3	85.7	30.5	7.1	7.5	6.8	9.6	6.1	10.4	4.1	5.9	6.7	6.1	5.8	68.1
45	Tenn.....	76,775	11,428	65,347	14.9	85.1	33.2	8.3	9.9	9.6	8.4	5.4	9.9	7.9	5.3	6.3	4.6	6.2	70.0
46	Ala.....	76,868	9,997	66,871	13.0	87.0	36.4	8.5	10.7	12.0	11.0	5.6	5.2	12.2	5.6	4.9	5.4	6.4	71.7
47	Miss.....	75,306	10,246	65,060	13.6	86.4	30.0	6.5	9.6	9.6	11.0	4.6	4.7	4.2	3.7	1.8	4.9	5.5	68.8
	West South Central:																		
48	Ark.....	60,347	9,299	51,048	15.4	84.6	33.1	8.2	10.9	8.8	7.3	5.8	8.3	4.8	5.8	9.5	5.2	9.5	73.8
49	La.....	47,043	6,274	40,769	13.3	86.7	37.9	8.9	13.8	9.6	10.8	5.4	7.4	8.7	4.7	6.0	5.8	6.7	76.1
50	Okla.....	47,705	10,024	37,681	21.0	79.0	33.6	10.8	12.9	8.7	16.8	10.4	13.0	8.6	9.0	11.7	12.5	13.8	76.3
51	Tex.....	103,851	23,452	80,399	22.6	77.4	31.3	10.3	13.4	8.9	10.6	7.7	13.7	6.6	6.1	10.3	8.4	8.1	76.8
	Mountain:																		
52	Mont.....	5,938	1,976	3,962	33.3	66.7	16.9	6.6	8.8	4.3	4.8	7.5	11.2	7.2	5.0	5.1	(1)	22.0	78.1
53	Idaho.....	9,919	3,379	6,540	34.1	65.9	24.6	10.4	12.3	7.0	9.4	8.6	13.2	6.9	7.4	8.8	(1)	12.6	82.5
54	Wyo.....	2,486	799	1,687	32.1	67.9	19.7	7.6	9.7	6.1	2.4	6.3	6.6	4.4	5.9	8.6	(1)	7.6	80.8
55	Colo.....	10,929	3,422	7,507	31.3	68.7	24.0	9.4	12.2	6.4	6.8	7.8	15.5	6.3	6.3	4.7	(1)	15.4	82.4
56	N.Mex.....	7,905	1,447	6,458	18.3	81.7	33.6	10.3	11.7	8.6	11.5	9.6	12.2	3.2	10.8	.....	(1)	5.3	68.4
57	Ariz.....	3,927	1,018	2,909	25.9	74.1	37.7	15.1	19.3	10.3	10.0	8.1	7.7	.....	4.1	3.3	(1)	21.8	79.5
58	Utah.....	8,782	2,926	5,856	33.3	66.7	36.3	17.1	18.7	13.0	17.9	18.1	21.4	8.6	16.4	11.6	(1)	27.5	83.0
59	Nev.....	950	290	660	30.5	69.5	30.5	12.5	14.2	8.1	1.4	10.2	10.1	.....	15.6	29.4	(1)	.....	82.8
	Pacific:																		
60	Wash.....	32,492	6,785	25,707	20.9	79.1	46.5	17.2	21.0	11.1	4.6	9.4	12.0	3.9	6.5	9.0	(1)	17.2	84.4
61	Oreg.....	27,943	6,062	21,881	21.7	78.3	46.8	17.6	20.5	10.7	10.2	13.1	17.8	11.5	6.4	12.5	(1)	19.9	86.3
62	Calif.....	48,763	18,525	30,238	38.0	62.0	35.6	18.7	22.0	10.4	11.5	12.9	12.6	13.5	11.2	8.9	(1)	17.4	79.9

[1] See text.

[2] Data for District of Columbia not included in totals.

Table 37.—OFF-FARM WORK OF 100 DAYS OR MORE—OPERATORS OF COMMERCIAL AND OTHER FARMS REPORTING, WITH PERCENT OF FARMS REPORTING IN EACH TENURE, BY DIVISIONS AND STATES: CENSUS OF 1950

[Data are based on reports for only a sample of farms. See text. Base data in Volume I]

	Region, division, and State	Number of farm operators working off their farms 100 days or more			Percent distribution		Percent of operators in each group working off their farms 100 days or more											
								Commercial farms, by tenure of operator										
		All farms	Commercial farms	Other farms	Commercial farms	Other farms	All farms	Commercial, total	Full owners	Part owners	Managers	All tenants	Cash	Share-cash	Crop-share	Livestock-share	Croppers[1] (South only)	Other and unspecified	Other farms
1	**United States**	1,254,610	336,796	917,814	26.8	73.2	23.3	9.1	11.4	8.3	11.1	5.8	9.5	4.2	5.7	5.0	5.0	8.2	54.9
2	The North	483,548	162,068	321,480	33.5	66.5	21.3	9.1	11.2	7.5	7.4	6.2	9.7	3.7	8.3	4.9	(1)	9.8	64.9
3	The South	629,152	125,486	503,666	19.9	80.1	23.7	7.8	9.9	9.0	12.4	5.1	7.9	5.8	4.2	4.9	5.0	6.0	48.5
4	The West	141,910	49,242	92,668	34.7	65.3	30.8	15.3	17.9	10.2	14.4	13.1	16.1	9.9	11.7	8.8	(1)	17.6	66.7
	Geographic Divisions:																		
5	New England	38,811	9,672	29,139	24.9	75.1	37.6	16.3	16.8	14.2	4.2	20.3	22.2	1.8	24.6	13.0	(1)	20.6	66.2
6	Middle Atlantic	98,857	28,829	70,028	29.2	70.8	33.4	14.8	15.8	13.4	8.9	10.5	13.6	11.5	6.9	6.4	(1)	12.7	68.7
7	East North Central	220,394	74,160	146,234	33.6	66.4	24.9	11.0	13.1	10.0	8.7	7.0	12.9	4.3	9.7	5.1	(1)	9.7	68.4
8	West North Central	125,486	49,407	76,079	39.4	60.6	12.8	5.8	6.9	4.7	5.5	5.2	6.7	3.4	7.8	4.3	(1)	8.2	56.3
9	South Atlantic	252,276	45,988	206,288	18.2	81.8	26.3	8.2	11.1	10.0	13.0	4.4	6.1	4.2	3.5	3.9	4.5	6.4	51.9
10	East South Central	192,643	31,809	160,834	16.5	83.5	21.1	5.8	7.4	7.5	10.5	3.7	4.4	3.6	2.6	3.0	4.4	3.3	44.1
11	West South Central	184,233	47,689	136,544	25.9	74.1	23.6	9.5	11.5	9.4	12.7	7.5	12.3	6.6	6.2	11.2	7.6	8.5	49.3
12	Mountain	46,394	17,668	28,726	38.1	61.9	23.8	11.8	13.9	8.7	12.1	11.4	17.0	8.5	10.4	7.6	(1)	16.6	63.6
13	Pacific	95,516	31,574	63,942	33.1	66.9	35.8	18.3	20.5	12.4	15.7	15.2	15.7	12.2	14.8	10.8	(1)	18.5	68.3
	New England:																		
14	Maine	11,833	2,471	9,362	20.9	79.1	39.0	15.6	15.5	14.4	5.3	29.8	28.6	.....	.....	100.0	(1)	31.2	64.2
15	New Hampshire	5,889	1,143	4,746	19.4	80.6	44.0	17.9	18.8	14.6	6.7	18.9	23.0	.....	.....	.....	(1)	16.0	67.8
16	Vermont	5,660	1,712	3,948	30.2	69.8	29.7	13.1	13.6	11.3	0.9	13.9	16.5	.....	16.1	9.8	(1)	17.1	66.2
17	Massachusetts	8,747	2,491	6,256	28.5	71.5	39.4	18.9	19.6	15.6	4.4	24.8	27.2	.....	100.0	100.0	(1)	19.4	69.3
18	Rhode Island	905	280	625	30.9	69.1	34.7	17.7	18.9	16.5	.....	13.8	10.5	.....	.....	.....	(1)	20.0	61.2
19	Connecticut	5,777	1,575	4,202	27.3	72.7	37.1	17.2	17.8	14.9	5.7	21.2	22.7	16.7	50.0	.....	(1)	18.8	65.3
	Middle Atlantic:																		
20	New York	37,937	12,311	25,626	32.5	67.5	30.4	14.0	14.8	12.1	7.0	11.6	11.8	12.9	11.6	6.4	(1)	15.9	69.6
21	New Jersey	6,513	2,188	4,325	33.6	66.4	26.3	12.1	14.2	7.5	6.3	4.8	4.7	5.0	2.1	8.3	(1)	6.2	64.3
22	Pennsylvania	54,407	14,330	40,077	26.3	73.7	37.1	16.2	17.1	16.4	12.2	10.8	18.2	12.1	6.7	6.3	(1)	11.5	68.6
	East North Central:																		
23	Ohio	63,492	18,205	45,287	28.7	71.3	31.9	13.5	15.9	11.8	7.5	8.9	17.5	7.1	9.9	5.9	(1)	9.2	70.1
24	Indiana	45,935	15,918	30,017	34.7	65.3	27.6	12.9	15.7	10.9	8.8	8.3	22.6	6.8	9.8	6.1	(1)	10.2	69.1
25	Illinois	33,864	12,357	21,507	36.5	63.5	17.3	7.7	10.6	7.2	7.3	5.2	10.4	3.6	8.5	3.8	(1)	7.6	62.6
26	Michigan	49,595	15,373	34,222	31.0	69.0	31.9	14.4	15.5	12.5	7.4	11.7	19.1	10.1	13.9	6.5	(1)	15.0	70.3
27	Wisconsin	27,508	12,307	15,201	44.7	55.3	16.3	8.4	9.0	8.6	12.3	6.0	8.4	4.3	9.2	4.2	(1)	9.3	66.9
	West North Central:																		
28	Minnesota	21,733	8,411	13,322	38.7	61.3	12.1	5.3	5.8	4.9	6.3	4.6	5.8	2.8	7.1	4.4	(1)	7.4	60.9
29	Iowa	18,951	8,996	9,955	47.5	52.5	9.3	4.8	5.9	3.9	1.7	3.9	4.7	2.8	8.2	3.8	(1)	7.1	64.4
30	Missouri	47,096	13,364	33,732	28.4	71.6	20.5	8.1	9.4	6.6	7.9	6.2	10.2	5.6	5.1	5.1	(1)	7.9	51.6
31	North Dakota	4,563	3,056	1,507	67.0	33.0	7.0	4.9	4.9	4.0	7.9	6.5	9.4	2.7	8.7	4.4	(1)	5.6	56.8
32	South Dakota	4,885	3,028	1,857	62.0	38.0	7.4	4.8	5.4	3.8	5.5	5.7	9.5	3.8	9.9	6.9	(1)	5.8	51.5
33	Nebraska	8,223	4,015	4,208	48.8	51.2	7.7	4.0	5.0	3.1	2.5	3.9	5.1	2.4	5.8	4.2	(1)	10.3	58.1
34	Kansas	20,035	8,537	11,498	42.6	57.4	15.3	7.6	8.8	5.9	9.4	8.2	12.3	5.2	11.5	6.2	(1)	11.9	60.4
	South Atlantic:																		
35	Delaware	1,844	784	1,060	42.5	57.5	24.7	14.1	17.6	10.5	7.6	6.1	6.8	.....	5.1	12.3	.....	7.7	55.9
36	Maryland	11,221	3,198	8,023	28.5	71.5	31.0	13.5	16.0	14.9	8.9	6.5	9.8	12.8	4.4	3.7	7.0	9.3	64.1
37	District of Columbia[2]	2	1	1	50.0	50.0	7.1	6.2	(*)	(*)	(*)	(*)	(*)	.....	.....	.....	.....	.....	8.3
38	Virginia	49,188	7,377	41,811	15.0	85.0	32.6	9.4	11.0	10.9	10.6	4.6	13.8	9.5	3.3	3.4	3.8	6.5	57.5
39	West Virginia	35,022	2,647	32,375	7.6	92.4	43.0	11.3	11.3	12.3	8.8	10.0	16.0	.....	12.0	.....	11.4	7.7	55.7
40	North Carolina	59,983	12,553	47,430	20.9	79.1	20.8	6.5	8.7	7.9	8.2	4.5	7.9	4.3	3.6	4.0	4.8	5.0	50.0
41	South Carolina	32,768	5,513	27,255	16.8	83.2	23.5	6.5	9.8	11.1	7.5	3.6	5.3	1.9	2.5	2.0	3.8	6.1	49.6
42	Georgia	43,449	8,907	34,542	20.5	79.5	21.9	7.3	10.5	9.7	13.0	4.2	4.1	1.1	3.5	3.2	4.3	5.8	45.6
43	Florida	18,801	5,009	13,792	26.6	73.4	33.1	16.7	18.0	14.2	22.4	11.2	9.0	4.9	9.7	28.4	8.3	19.5	51.5
	East South Central:																		
44	Kentucky	45,907	8,271	37,636	18.0	82.0	21.0	6.1	6.5	5.6	8.4	5.7	8.5	3.4	3.7	3.2	9.2	4.3	45.0
45	Tennessee	53,516	8,992	44,524	16.8	83.2	23.1	6.5	8.5	7.5	7.0	3.3	8.3	5.1	2.6	2.7	3.3	4.1	47.7
46	Alabama	49,312	7,005	42,307	14.2	85.8	23.3	5.9	7.6	9.6	12.3	3.5	4.1	5.8	2.7	3.3	4.2	3.0	45.4
47	Mississippi	43,908	7,541	36,367	17.2	82.8	17.5	4.8	7.2	7.5	12.3	3.2	2.8	1.6	2.0	.....	3.9	1.9	38.4
	West South Central:																		
48	Arkansas	38,226	7,195	31,031	18.8	81.2	21.0	6.4	8.1	5.7	10.2	5.1	6.3	2.8	3.5	5.3	6.4	6.3	44.8
49	Louisiana	30,523	4,995	25,528	16.4	83.6	24.6	7.1	11.1	9.2	12.1	3.8	6.5	4.6	2.7	3.6	4.8	4.5	47.7
50	Oklahoma	33,391	9,760	23,631	29.2	70.8	23.5	10.5	11.8	8.8	13.8	10.7	11.8	9.6	10.2	14.7	13.2	10.0	47.9
51	Texas	82,093	25,739	56,354	31.4	68.6	24.8	11.4	13.1	10.7	13.3	9.7	15.9	6.6	7.6	11.6	12.7	10.0	53.8
	Mountain:																		
52	Montana	5,504	2,376	3,128	43.2	56.8	15.7	7.9	9.1	6.3	9.5	9.3	13.8	5.4	9.8	3.2	(1)	13.5	61.6
53	Idaho	9,301	3,836	5,465	41.2	58.8	23.1	11.8	13.3	7.4	20.0	11.8	18.1	7.6	10.6	13.5	(1)	16.2	69.0
54	Wyoming	2,317	996	1,321	43.0	57.0	18.4	9.5	10.6	7.9	5.5	10.5	11.2	15.6	8.7	8.6	(1)	13.9	63.3
55	Colorado	9,566	3,774	5,792	39.5	60.5	21.0	10.4	12.5	7.4	11.5	9.9	19.3	10.0	8.7	3.8	(1)	13.7	63.6
56	New Mexico	6,493	1,753	4,740	27.0	73.0	27.6	12.5	12.8	11.4	13.3	13.5	18.8	6.4	14.2	4.7	(1)	9.3	50.2
57	Arizona	3,522	1,233	2,289	35.0	65.0	33.8	18.3	21.3	13.4	13.5	16.3	19.8	1.5	9.1	3.3	(1)	32.0	62.6
58	Utah	8,812	3,391	5,421	38.5	61.5	36.4	19.8	21.5	15.8	14.6	20.9	18.4	12.9	22.7	11.6	(1)	33.5	76.8
59	Nevada	879	309	570	35.2	64.8	28.2	13.3	14.4	8.1	7.0	15.7	10.1	.....	34.4	29.4	(1)	12.8	71.5
	Pacific:																		
60	Washington	27,983	6,578	21,405	23.5	76.5	40.1	16.7	19.4	11.3	8.4	12.5	13.9	10.2	10.0	9.2	(1)	21.7	70.3
61	Oregon	23,660	5,560	18,100	23.5	76.5	39.6	16.2	17.8	12.0	13.5	14.0	15.6	10.8	14.2	13.9	(1)	13.6	71.4
62	California	43,873	19,436	24,437	44.3	55.7	32.0	19.6	21.8	13.2	17.0	16.5	16.2	13.9	17.8	9.1	(1)	18.7	64.5

*Not available.
[1] See text.
[2] Data for District of Columbia not included in totals.

Table 38.—TELEPHONES—COMMERCIAL AND OTHER FARMS REPORTING, WITH PERCENT OF FARMS REPORTING IN EACH TENURE, BY DIVISIONS AND STATES: 1950

[Data are based on reports for only a sample of farms. See text. Base data in Volume I]

	Region, division, and State	Number of farms reporting telephones			Percent distribution		Percent of farms in each group reporting telephones											
							All farms	Commercial farms, by tenure of operator										Other farms
		All farms	Commercial farms	Other farms	Commercial farms	Other farms		Commercial, total	Full owners	Part owners	Managers	All tenants	Cash	Share-cash	Crop-share	Livestock-share	Croppers[1] (South only)	Other and unspecified	
1	United States	2,057,556	1,583,467	474,089	77.0	23.0	38.2	42.7	47.0	50.6	60.7	30.6	39.0	61.8	19.7	69.5	3.2	30.6	28.3
2	The North	1,394,757	1,143,898	250,859	82.0	18.0	61.5	64.6	63.0	67.5	76.8	65.0	65.9	69.4	47.6	76.2	[1]	57.4	50.7
3	The South	427,946	267,268	160,678	62.5	37.5	16.1	16.6	22.7	23.9	47.5	7.1	11.8	19.1	7.0	29.0	3.2	10.4	15.5
4	The West	234,853	172,301	62,552	73.4	26.6	50.9	53.4	55.0	52.1	62.4	48.6	47.6	55.3	46.7	60.1	[1]	43.1	45.1
	Geographic Divisions:																		
5	New England	75,182	45,900	29,282	61.1	38.9	72.9	77.6	75.8	85.7	84.6	76.2	74.8	91.2	67.2	76.1	[1]	77.8	66.5
6	Middle Atlantic	182,693	128,467	54,226	70.3	29.7	61.7	66.1	64.8	73.8	79.6	60.2	67.1	65.9	47.7	69.1	[1]	58.8	53.2
7	East North Central	533,183	426,455	106,728	80.0	20.0	60.2	63.5	60.5	66.3	79.8	68.1	66.3	72.3	54.5	74.8	[1]	58.1	49.9
8	West North Central	603,699	543,076	60,623	90.0	10.0	61.5	64.1	63.3	66.4	68.2	63.4	65.1	68.5	44.0	78.9	[1]	55.1	44.8
9	South Atlantic	146,123	80,948	65,175	55.4	44.6	15.2	14.4	21.9	18.8	50.8	4.6	9.5	10.7	4.4	18.8	2.4	8.7	16.4
10	East South Central	123,228	79,102	44,126	64.2	35.8	13.5	14.4	20.9	19.9	46.5	6.0	5.9	13.0	5.6	34.5	3.6	9.1	12.1
11	West South Central	158,595	107,218	51,377	67.6	32.4	20.3	21.3	26.1	30.0	44.4	11.4	18.5	21.9	10.5	27.0	4.1	14.2	18.6
12	Mountain	86,000	68,521	17,479	79.7	20.3	44.2	45.8	47.8	42.5	55.3	45.3	43.4	52.7	43.4	55.4	[1]	39.0	38.7
13	Pacific	148,853	103,780	45,073	69.7	30.3	55.8	60.0	59.6	65.9	66.2	52.7	49.5	59.6	54.6	67.7	[1]	46.3	48.1
	New England:																		
14	Maine	19,467	11,185	8,282	57.5	42.5	64.1	70.8	69.5	79.7	100.0	67.0	64.3	.....	66.7	100.0	[1]	68.2	56.8
15	New Hampshire	10,055	5,244	4,811	52.2	47.8	75.1	82.1	80.2	89.9	94.4	78.3	70.1	.....	.....	.....	[1]	84.0	68.8
16	Vermont	13,267	9,781	3,486	73.7	26.3	69.7	74.8	72.7	82.4	87.0	76.9	68.6	86.1	67.7	75.6	[1]	87.8	58.5
17	Massachusetts	17,309	10,419	6,890	60.2	39.8	78.0	79.1	78.1	86.3	73.1	67.2	67.4	100.0	[2]	[2]	[1]	67.7	76.3
18	Rhode Island	2,003	1,297	706	64.8	35.2	76.9	81.8	81.5	84.9	88.2	75.9	89.5	.....	.....	.....	[1]	50.0	69.1
19	Connecticut	13,081	7,974	5,107	61.0	39.0	83.9	87.1	85.5	92.1	84.8	87.7	85.8	100.0	100.0	100.0	[1]	89.2	79.4
	Middle Atlantic:																		
20	New York	87,683	64,482	23,201	73.5	26.5	70.3	73.3	71.6	79.4	79.8	72.0	70.4	77.5	50.1	77.0	[1]	75.0	63.0
21	New Jersey	17,829	13,356	4,473	74.9	25.1	72.0	74.0	73.1	79.3	83.2	68.4	74.3	65.0	74.6	33.3	[1]	57.8	66.5
22	Pennsylvania	77,181	50,629	26,552	65.6	34.4	52.6	57.3	56.2	65.4	77.6	51.9	61.6	58.2	45.9	58.8	[1]	48.4	45.4
	East North Central:																		
23	Ohio	119,736	85,347	34,389	71.3	28.7	60.1	63.4	62.5	67.6	82.3	61.8	61.2	68.9	51.9	69.1	[1]	58.1	53.2
24	Indiana	102,963	81,270	21,693	78.9	21.1	61.8	66.0	63.3	69.3	80.6	68.8	65.3	73.8	57.9	74.8	[1]	57.6	50.0
25	Illinois	127,528	111,599	15,929	87.5	12.5	65.3	69.4	67.0	69.1	78.5	71.7	74.0	72.9	56.0	82.6	[1]	64.4	46.4
26	Michigan	83,135	58,886	24,249	70.8	29.2	53.5	55.1	53.2	59.7	79.2	56.0	55.6	57.8	45.2	64.1	[1]	46.9	49.8
27	Wisconsin	99,821	89,353	10,468	89.5	10.5	59.2	61.3	58.4	63.6	78.6	70.8	65.7	70.1	63.2	75.9	[1]	58.0	46.1
	West North Central:																		
28	Minnesota	107,279	96,723	10,556	90.2	9.8	59.9	61.5	60.3	64.7	70.4	61.4	59.7	60.0	52.9	76.0	[1]	56.1	48.2
29	Iowa	166,343	156,293	10,050	94.0	6.0	81.9	83.3	82.3	87.2	87.0	82.7	82.4	84.2	67.7	86.2	[1]	73.6	65.0
30	Missouri	106,768	83,795	22,973	78.5	21.5	46.4	50.9	52.7	58.2	66.7	39.5	49.1	49.4	21.6	64.8	[1]	42.1	35.1
31	North Dakota	27,219	26,590	629	97.7	2.3	41.7	42.4	41.4	46.3	59.6	36.5	27.6	34.7	36.7	46.5	[1]	34.8	23.7
32	South Dakota	36,850	35,414	1,436	96.1	3.9	55.6	56.5	57.7	57.1	40.9	54.5	40.9	59.0	40.6	66.0	[1]	55.5	39.8
33	Nebraska	69,484	65,626	3,858	94.4	5.6	64.8	65.7	65.4	71.3	63.6	62.0	62.4	65.6	51.2	76.2	[1]	51.0	53.3
34	Kansas	89,756	78,635	11,121	87.6	12.4	68.3	70.0	69.7	74.2	57.9	65.6	60.0	71.5	56.5	79.9	[1]	57.2	58.4
	South Atlantic:																		
35	Delaware	4,990	3,990	1,000	80.0	20.0	67.0	71.8	72.3	79.1	72.7	64.1	52.1	83.3	69.8	61.7	.....	58.7	52.7
36	Maryland	19,457	13,883	5,574	71.4	28.6	53.8	58.7	61.1	67.5	88.7	46.0	67.1	80.9	42.0	70.8	24.7	45.3	44.6
37	District of Columbia[3]	17	7	10	41.2	58.8	60.7	43.8	(*)	(*)	(*)	(*)	(*)	.....	.....	.....	.....	.....	83.3
38	Virginia	35,847	20,124	15,723	56.1	43.9	23.8	25.8	31.2	28.0	63.0	9.1	30.7	18.3	5.5	36.1	4.7	15.7	21.6
39	West Virginia	21,719	8,845	12,874	40.7	59.3	26.7	37.9	37.6	40.2	73.3	32.6	38.8	50.0	22.9	37.2	38.2	31.1	22.2
40	North Carolina	23,342	12,350	10,992	52.9	47.1	8.1	6.4	9.9	10.1	48.1	2.5	7.9	2.7	2.3	6.4	2.2	4.0	11.6
41	South Carolina	11,896	6,247	5,649	52.5	47.5	8.5	7.4	13.1	14.1	42.1	2.3	3.3	1.9	1.8	2.0	2.4	3.8	10.3
42	Georgia	18,619	9,422	9,197	50.6	49.4	9.4	7.7	12.7	13.7	42.0	2.1	3.6	5.8	1.5	4.3	1.5	4.7	12.2
43	Florida	10,253	6,087	4,166	59.4	40.6	18.0	20.3	22.6	17.9	35.8	6.8	12.2	.....	0.9	8.1	3.6	7.1	15.5
	East South Central:																		
44	Kentucky	45,813	34,847	10,966	76.1	23.9	21.0	25.9	28.3	26.3	61.4	19.7	37.1	24.4	15.0	38.5	14.7	17.9	13.1
45	Tennessee	43,541	27,374	16,167	62.9	37.1	18.8	19.8	25.5	24.1	55.7	9.7	14.5	19.8	8.9	38.4	6.6	12.9	17.3
46	Alabama	17,438	8,194	9,244	47.0	53.0	8.3	6.9	10.6	12.4	28.7	2.2	2.2	4.0	2.5	4.9	1.6	3.0	9.9
47	Mississippi	16,436	8,687	7,749	52.9	47.1	6.5	5.5	11.5	13.0	45.2	1.3	4.9	1.7	1.6	2.1	0.8	2.9	8.2
	West South Central:																		
48	Arkansas	19,177	10,751	8,426	56.1	43.9	10.5	9.5	14.9	14.2	45.8	3.4	9.1	4.4	3.5	8.8	2.1	6.1	12.2
49	Louisiana	14,380	6,751	7,629	46.9	53.1	11.6	9.6	15.4	17.6	53.6	3.1	9.4	3.4	2.7	12.0	1.9	6.5	14.2
50	Oklahoma	45,901	34,128	11,773	74.4	25.6	32.3	36.8	38.4	43.1	50.5	28.7	22.1	42.5	25.2	40.0	31.3	25.1	23.9
51	Texas	79,137	55,588	23,549	70.2	29.8	23.9	24.5	29.9	29.3	40.6	14.1	21.4	17.8	12.6	26.1	7.6	16.2	22.5
	Mountain:																		
52	Montana	9,988	8,426	1,562	84.4	15.6	28.5	28.1	31.1	25.7	44.8	25.8	28.2	25.8	21.5	42.7	[1]	26.1	30.8
53	Idaho	22,242	18,835	3,407	84.7	15.3	55.2	58.2	57.0	61.8	68.1	57.7	52.1	66.2	56.7	60.4	[1]	51.9	43.0
54	Wyoming	4,739	3,996	743	84.3	15.7	37.6	38.0	38.0	39.7	62.2	32.0	37.7	50.2	24.6	33.0	[1]	30.4	35.6
55	Colorado	27,060	21,848	5,212	80.7	19.3	59.4	60.0	61.7	57.7	71.3	59.2	59.2	59.8	58.1	74.9	[1]	50.3	57.2
56	New Mexico	3,493	2,342	1,151	67.0	33.0	14.9	16.7	17.5	17.5	32.1	11.3	10.2	15.9	11.4	19.6	[1]	4.9	12.2
57	Arizona	4,413	3,029	1,384	68.6	31.4	42.4	44.8	47.3	40.7	60.3	39.0	50.7	53.7	30.7	10.0	[1]	27.9	37.8
58	Utah	12,515	8,798	3,717	70.3	29.7	51.7	51.3	51.6	54.0	50.4	38.8	41.3	52.6	32.6	40.7	[1]	38.5	52.7
59	Nevada	1,550	1,247	303	80.5	19.5	49.7	53.8	51.3	70.0	38.0	49.7	48.5	100.0	81.2	11.8	[1]	30.8	38.0
	Pacific:																		
60	Washington	40,198	24,376	15,822	60.6	39.4	57.6	61.9	60.3	66.0	72.0	62.7	52.2	72.5	70.3	75.6	[1]	47.9	51.9
61	Oregon	30,080	19,232	10,848	63.9	36.1	50.3	55.9	53.7	64.7	63.3	51.6	46.8	50.7	51.8	69.6	[1]	40.5	42.8
62	California	78,575	60,172	18,403	76.6	23.4	57.3	60.7	61.4	66.3	65.5	49.2	49.1	56.7	46.4	59.5	[1]	47.2	48.6

*Not available. [1]See text. [2]0.05 percent or less. [3]Data for District of Columbia not included in totals.

Table 39.—ELECTRICITY-COMMERCIAL AND OTHER FARMS REPORTING, WITH PERCENT OF FARMS REPORTING IN EACH TENURE, BY DIVISIONS AND STATES: 1950

[Data are based on reports for only a sample of farms. See text. Base data in Volume I]

	Region, division, and State	Number of farms reporting electricity			Percent distribution		Percent of farms in each group reporting electricity											
								Commercial farms, by tenure of operator										
		All farms	Commercial farms	Other farms	Commercial farms	Other farms	All farms	Commercial, total	Full owners	Part owners	Managers	All tenants	Cash	Share-cash	Crop-share	Livestock-share	Croppers[1] (South only)	Other and unspecified	Other farms
1	United States	4,213,599	2,980,354	1,233,245	70.7	29.3	78.3	80.4	85.2	85.1	84.8	69.8	70.4	81.4	67.2	92.6	55.5	69.7	73.7
2	The North	1,945,203	1,538,726	406,477	79.1	20.9	85.8	86.8	87.8	88.1	91.0	83.5	84.0	82.9	73.5	94.4	(1)	81.1	82.1
3	The South	1,869,151	1,159,874	709,277	62.1	37.9	70.5	72.0	80.5	80.7	82.3	59.8	54.1	71.8	63.3	81.7	55.5	60.4	68.3
4	The West	399,245	281,754	117,491	70.6	29.4	86.5	87.4	88.9	85.0	80.0	85.5	86.6	86.5	85.0	90.1	(1)	80.6	84.6
	Geographic Divisions:																		
5	New England	93,618	55,172	38,446	58.9	41.1	90.7	93.2	92.5	96.8	91.7	92.4	91.9	100.0	91.8	97.8	(1)	91.3	87.3
6	Middle Atlantic	274,442	183,197	91,245	66.8	33.2	92.6	94.3	93.8	97.2	93.5	92.0	91.0	95.4	90.3	97.9	(1)	91.3	89.5
7	East North Central	811,437	625,299	186,138	77.1	22.9	91.7	93.1	92.7	94.6	94.5	92.9	91.8	93.7	86.6	96.7	(1)	88.6	87.1
8	West North Central	765,706	675,058	90,648	88.2	11.8	77.9	79.7	80.1	82.1	83.8	77.0	78.1	79.0	65.3	90.3	(1)	70.8	67.0
9	South Atlantic	714,126	423,828	290,298	59.3	40.7	74.5	75.6	83.1	81.5	81.0	65.5	55.8	69.5	68.7	79.7	64.8	64.5	73.0
10	East South Central	595,852	364,533	231,319	61.2	38.8	65.3	66.6	77.3	76.9	88.1	52.4	42.6	62.3	56.4	84.4	48.5	53.0	63.4
11	West South Central	559,173	371,513	187,660	66.4	33.6	71.7	73.8	81.2	82.5	80.6	61.7	62.1	74.3	65.0	77.0	49.6	63.9	67.8
12	Mountain	155,380	122,228	33,152	78.7	21.3	79.8	81.7	83.4	79.3	74.0	81.5	78.5	81.9	82.9	86.7	(1)	71.8	73.4
13	Pacific	243,865	159,526	84,339	65.4	34.6	91.5	92.3	92.5	93.2	83.1	90.5	90.0	94.3	89.9	95.7	(1)	87.6	90.0
	New England:																		
14	Maine	26,195	14,173	12,022	54.1	45.9	86.3	89.8	89.0	95.5	98.2	83.3	85.7	.....	100.0	100.0	(1)	79.5	82.5
15	New Hampshire	12,696	6,235	6,461	49.1	50.9	94.9	97.7	97.7	98.6	88.8	95.3	94.3	.....	.....	.....	(1)	96.0	92.3
16	Vermont	17,533	12,487	5,046	71.2	28.8	92.1	95.5	94.9	98.0	100.0	94.4	89.7	100.0	100.0	97.6	(1)	95.1	84.7
17	Massachusetts	20,358	12,099	8,259	59.4	40.6	91.7	91.8	91.4	94.8	86.8	89.2	88.1	100.0	.....	100.0	(1)	91.9	91.4
18	Rhode Island	2,416	1,510	906	62.5	37.5	92.7	95.3	95.3	97.3	100.0	89.7	89.5	.....	.....	.....	(1)	90.0	88.7
19	Connecticut	14,420	8,668	5,752	60.1	39.9	92.5	94.7	93.5	98.0	88.6	97.4	98.6	100.0	100.0	100.0	(1)	94.6	89.4
	Middle Atlantic:																		
20	New York	117,253	84,113	33,140	71.7	28.3	94.0	95.6	95.0	98.1	93.8	95.1	92.8	98.4	93.0	100.0	(1)	94.3	90.0
21	New Jersey	23,280	17,213	6,067	73.9	26.1	94.0	95.3	95.1	96.8	90.1	95.5	97.2	100.0	95.8	100.0	(1)	89.1	90.2
22	Pennsylvania	133,909	81,871	52,038	61.1	38.9	91.2	92.7	92.4	96.2	94.9	89.7	87.3	92.3	89.7	94.3	(1)	89.7	89.1
	East North Central:																		
23	Ohio	185,691	127,147	58,544	68.5	31.5	93.2	94.5	93.8	96.8	97.9	94.1	90.6	96.3	92.2	97.1	(1)	90.0	90.6
24	Indiana	152,834	114,898	37,936	75.2	24.8	91.7	93.2	92.2	95.6	94.4	93.5	91.5	96.8	88.0	96.5	(1)	86.9	87.4
25	Illinois	169,625	143,543	26,082	84.6	15.4	86.9	89.2	87.8	89.5	88.3	90.5	89.4	93.0	79.5	95.5	(1)	82.6	75.9
26	Michigan	146,895	102,326	44,569	69.7	30.3	94.5	95.8	95.2	97.6	96.0	95.1	94.6	96.8	91.7	97.3	(1)	92.9	91.6
27	Wisconsin	156,392	137,385	19,007	87.8	12.2	92.8	94.2	93.4	96.0	97.3	95.9	94.0	95.3	92.6	97.6	(1)	92.8	83.6
	West North Central:																		
28	Minnesota	150,610	134,582	16,028	89.4	10.6	84.1	85.6	85.0	88.8	93.4	83.9	83.6	83.8	72.7	94.4	(1)	80.8	73.3
29	Iowa	184,760	172,568	12,192	93.4	6.6	90.9	91.9	91.2	94.4	90.8	91.8	90.3	92.7	82.7	94.6	(1)	87.8	78.9
30	Missouri	159,187	118,950	40,237	74.7	25.3	69.2	72.3	72.9	77.5	81.6	65.9	66.6	70.6	59.7	80.2	(1)	60.9	61.6
31	North Dakota	44,214	43,085	1,129	97.4	2.6	67.7	68.8	69.5	73.3	87.6	58.6	45.2	58.1	58.1	71.9	(1)	54.2	42.6
32	South Dakota	45,892	43,973	1,919	95.8	4.2	69.2	70.1	73.0	74.1	67.7	61.9	46.3	62.9	56.9	80.1	(1)	69.2	53.2
33	Nebraska	83,315	78,058	5,257	93.7	6.3	77.7	78.1	78.0	83.5	79.2	74.5	68.5	76.4	70.7	86.8	(1)	63.3	72.6
34	Kansas	97,728	83,842	13,886	85.8	14.2	74.4	74.6	74.3	80.8	74.9	68.0	63.9	70.4	63.7	82.0	(1)	61.6	73.0
	South Atlantic:																		
35	Delaware	6,112	4,731	1,381	77.4	22.6	82.0	85.2	85.9	92.9	81.8	76.6	58.9	83.3	80.4	61.7	31.2	86.7	72.8
36	Maryland	30,302	20,332	9,970	67.1	32.9	83.8	86.0	89.2	88.2	94.2	75.8	92.3	95.7	77.3	94.6	53.2	68.8	79.7
37	District of Columbia[2]	18	7	11	38.9	61.6	64.3	43.8	(*)	(*)	(*)	(*)	(*)	.....	.....	.....	.....	.....	91.7
38	Virginia	114,241	60,118	54,123	52.6	47.4	75.7	77.0	83.4	80.3	86.1	57.9	67.7	70.0	58.4	80.8	50.9	68.8	74.4
39	West Virginia	59,137	17,412	41,725	29.4	70.6	72.6	74.6	74.7	76.4	89.6	68.0	75.6	76.2	62.8	66.9	83.2	60.4	71.8
40	North Carolina	219,422	149,425	69,997	68.1	31.9	76.1	77.2	83.9	81.7	92.0	70.8	67.0	73.3	72.5	72.6	70.2	67.0	73.8
41	South Carolina	95,060	57,142	37,918	60.1	39.9	68.3	67.8	79.9	77.1	89.8	58.6	41.8	58.5	62.2	62.9	59.1	61.9	69.0
42	Georgia	149,323	92,474	56,849	61.9	38.1	75.4	75.6	86.9	86.5	90.3	64.3	56.1	72.9	70.3	85.1	63.7	60.4	75.1
43	Florida	40,529	22,194	18,335	54.8	45.2	71.3	73.9	77.4	77.3	54.4	54.7	45.8	54.1	49.6	64.9	59.9	66.3	68.4
	East South Central:																		
44	Kentucky	145,246	95,524	49,722	65.8	34.2	66.6	71.0	73.3	72.5	89.2	64.7	68.8	73.6	57.6	85.3	62.7	58.9	59.4
45	Tennessee	165,551	101,311	64,240	61.2	38.8	71.5	73.3	80.0	79.2	91.0	61.3	58.8	76.9	61.5	86.9	59.2	58.0	68.9
46	Alabama	144,569	82,871	61,698	57.3	42.7	68.4	70.1	82.5	81.2	84.8	57.1	39.8	62.9	66.4	81.6	55.2	52.3	66.2
47	Mississippi	140,486	84,827	55,659	60.4	39.6	55.9	54.1	75.4	73.9	87.9	40.7	37.9	40.6	42.5	60.8	40.0	42.3	58.8
	West South Central:																		
48	Arkansas	121,832	75,797	46,035	62.2	37.8	66.8	67.0	77.8	79.2	83.0	54.4	57.1	65.8	60.0	76.9	46.6	62.0	66.5
49	Louisiana	83,189	45,127	38,062	54.2	45.8	67.1	64.0	81.8	83.3	88.3	47.2	56.1	55.9	47.0	55.1	43.4	58.8	71.1
50	Oklahoma	93,324	65,974	27,350	70.7	29.3	65.6	71.1	74.6	77.0	77.5	61.5	52.8	72.7	60.5	69.0	67.5	55.6	55.4
51	Texas	260,828	184,615	76,213	70.8	29.2	78.7	81.4	84.9	86.1	78.5	73.9	71.3	83.0	76.8	83.3	61.1	69.3	72.8
	Mountain:																		
52	Montana	26,282	22,769	3,513	86.6	13.4	74.9	75.9	77.7	75.6	76.7	71.4	67.7	73.3	72.6	77.7	(1)	57.8	69.2
53	Idaho	37,195	30,272	6,923	81.4	18.6	92.3	93.5	93.3	93.0	79.4	94.9	93.4	98.7	95.7	96.6	(1)	82.9	87.4
54	Wyoming	9,437	7,979	1,458	84.6	15.4	74.8	75.8	80.5	70.3	77.4	76.4	61.3	70.7	87.2	78.4	(1)	62.7	69.8
55	Colorado	36,574	29,278	7,296	80.1	19.9	80.3	80.4	81.2	78.5	81.4	81.1	84.6	75.4	81.0	88.8	(1)	77.1	80.1
56	New Mexico	14,057	9,387	4,670	66.8	33.2	59.8	66.8	64.4	69.2	52.3	69.8	63.8	54.1	74.7	69.2	(1)	55.8	49.4
57	Arizona	8,054	5,469	2,585	67.9	32.1	77.4	81.0	81.9	79.3	75.5	81.8	79.4	100.0	88.5	83.3	(1)	65.3	70.7
58	Utah	21,597	15,368	6,229	71.2	28.8	89.3	89.7	90.9	89.1	69.9	83.3	87.3	82.8	80.8	84.9	(1)	81.0	88.3
59	Nevada	2,184	1,706	478	78.1	21.9	70.1	73.5	72.3	82.2	84.5	64.0	67.7	100.0	78.1	41.2	(1)	43.6	60.0
	Pacific:																		
60	Washington	64,733	36,892	27,841	57.0	43.0	92.7	93.7	94.1	92.7	89.0	93.8	95.7	96.9	90.7	93.3	(1)	96.2	91.4
61	Oregon	54,564	31,620	22,944	58.0	42.0	91.3	91.9	92.3	91.6	87.0	90.3	89.8	91.7	88.2	97.8	(1)	86.0	90.5
62	California	124,568	91,014	33,554	73.1	26.9	90.9	91.8	92.0	94.2	81.8	89.2	88.6	94.1	90.0	95.5	(1)	85.5	88.6

*Not available. [1]See text. [2]Data for District of Columbia not included in totals.

Table 40.—MILKING MACHINES—COMMERCIAL AND OTHER FARMS REPORTING, WITH PERCENT OF FARMS REPORTING IN EACH TENURE, BY DIVISIONS AND STATES: 1950

[Data are based on reports for only a sample of farms. See text. Base data in Volume I]

	Region, division, and State	Number of farms reporting milking machines			Percent distribution		Percent of farms in each group reporting milking machines											
								Commercial farms, by tenure of operator										
		All farms	Commercial farms	Other farms	Commercial farms	Other farms	All farms	Commercial, total	Full owners	Part owners	Managers	All tenants	Cash	Share-cash	Crop-share	Livestock-share	Croppers[1] (South only)	Other and unspecified	Other farms
1	**United States**	636,341	614,347	21,994	96.5	3.5	11.8	16.6	17.8	20.2	20.8	12.3	21.3	18.1	5.1	42.2	0.7	13.1	1.3
2	The North	509,231	496,830	12,401	97.6	2.4	22.5	28.0	27.3	30.1	39.3	27.5	36.3	20.3	13.9	47.2	(1)	27.0	2.5
3	The South	64,230	58,886	5,344	91.7	8.3	2.4	3.7	4.6	5.8	12.7	1.8	4.7	4.1	1.2	11.6	0.7	2.9	0.5
4	The West	62,880	58,631	4,249	93.2	6.8	13.6	18.2	18.1	17.1	8.2	21.1	32.4	24.9	11.7	34.6	(1)	16.5	3.1
	Geographic Divisions:																		
5	New England	25,575	24,002	1,573	93.8	6.2	24.8	40.6	34.9	64.0	45.8	49.1	49.5	71.9	41.0	91.3	(1)	37.3	3.6
6	Middle Atlantic	90,038	86,763	3,275	96.4	3.6	30.4	44.6	39.9	59.5	50.6	52.5	52.1	58.9	50.7	76.5	(1)	40.0	3.2
7	East North Central	235,981	230,584	5,397	97.7	2.3	26.7	34.3	31.5	37.4	44.8	38.3	45.7	26.8	20.3	54.3	(1)	33.8	2.5
8	West North Central	157,637	155,481	2,156	98.6	1.4	16.0	18.4	17.5	19.2	20.3	18.9	28.0	17.7	7.4	33.5	(1)	16.4	1.6
9	South Atlantic	22,002	20,176	1,826	91.7	8.3	2.3	3.6	4.6	6.0	16.3	1.6	4.5	5.6	1.6	10.0	0.5	2.5	0.5
10	East South Central	19,070	17,407	1,663	91.3	8.7	2.1	3.2	4.2	4.7	16.8	1.6	2.1	3.3	0.9	14.3	0.9	3.0	0.5
11	West South Central	23,158	21,303	1,855	92.0	8.0	3.0	4.2	5.0	6.3	6.4	2.2	7.1	4.1	1.1	6.4	0.8	3.4	0.7
12	Mountain	26,672	25,501	1,171	95.6	4.4	13.7	17.0	19.1	13.8	10.3	17.3	19.8	26.7	13.8	24.5	(1)	14.0	2.6
13	Pacific	36,208	33,130	3,078	91.5	8.5	13.6	19.2	17.5	21.9	7.1	25.7	37.8	22.0	6.8	51.0	(1)	18.5	3.3
	New England:																		
14	Maine	4,770	4,351	419	91.2	8.8	15.7	27.6	24.9	47.5	19.3	16.4	17.9	.....	.....	100.0	(1)	14.2	2.9
15	New Hampshire	2,931	2,640	291	90.1	9.9	21.9	41.3	34.5	69.0	51.7	45.3	52.9	.....	.....	.....	(1)	40.0	4.2
16	Vermont	9,837	9,428	409	95.8	4.2	51.7	72.1	69.1	82.2	94.8	77.5	68.6	100.0	80.6	97.6	(1)	63.4	6.9
17	Massachusetts	4,067	3,800	267	93.4	6.6	18.3	28.8	22.2	57.0	28.6	37.3	47.9	.....	.....	100.0	(1)	24.7	3.0
18	Rhode Island	493	472	21	95.7	4.3	18.9	29.8	21.9	55.8	11.8	24.1	36.8	.....	.....	.....	(1)	.....	2.1
19	Connecticut	3,477	3,311	166	95.2	4.8	22.3	36.2	25.2	65.8	37.1	50.2	52.7	83.3	.....	.....	(1)	51.1	2.6
	Middle Atlantic:																		
20	New York	50,831	48,865	1,966	96.1	3.9	40.7	55.5	51.4	68.3	58.8	60.4	58.2	64.3	36.2	83.3	(1)	48.7	5.3
21	New Jersey	3,798	3,698	100	97.4	2.6	15.3	20.5	13.9	34.8	42.2	44.9	53.0	50.0	38.6	66.7	(1)	25.0	1.5
22	Pennsylvania	35,409	34,200	1,209	96.6	3.4	24.1	38.7	33.9	53.6	45.1	48.8	45.6	57.1	52.9	66.2	(1)	36.5	2.1
	East North Central:																		
23	Ohio	39,436	38,105	1,331	96.6	3.4	19.8	28.3	23.1	37.2	38.5	34.3	33.3	44.1	25.8	40.4	(1)	28.9	2.1
24	Indiana	28,105	27,398	707	97.5	2.5	16.9	22.2	15.6	28.5	34.6	31.8	22.4	28.8	19.0	41.6	(1)	21.6	1.6
25	Illinois	31,970	31,600	370	98.8	1.2	16.4	19.6	15.4	17.8	36.9	24.6	32.8	22.4	10.0	39.6	(1)	20.5	1.1
26	Michigan	42,269	40,465	1,804	95.7	4.3	27.2	37.9	31.0	50.8	51.6	52.5	41.7	62.1	32.7	70.0	(1)	37.4	3.7
27	Wisconsin	94,201	93,016	1,185	98.7	1.3	55.9	63.8	58.8	69.7	64.4	79.3	71.7	77.4	67.5	86.4	(1)	63.8	5.2
	West North Central:																		
28	Minnesota	65,049	64,349	700	98.9	1.1	36.3	40.9	38.2	46.7	40.2	42.3	52.0	34.6	20.5	65.4	(1)	37.4	3.2
29	Iowa	42,305	42,052	253	99.4	0.6	20.8	22.4	18.4	23.1	19.9	26.5	28.9	23.4	11.5	36.1	(1)	24.7	1.6
30	Missouri	14,186	13,455	731	94.8	5.2	6.2	8.2	7.9	11.2	18.1	6.2	11.7	6.0	2.9	8.8	(1)	9.3	1.1
31	North Dakota	7,613	7,589	24	99.7	0.3	11.7	12.1	10.6	14.2	19.1	10.7	15.1	13.9	7.4	20.1	(1)	5.9	0.9
32	South Dakota	5,734	5,678	56	99.0	1.0	8.6	9.1	8.3	9.8	11.8	8.8	6.7	9.9	5.1	9.9	(1)	10.4	1.6
33	Nebraska	9,482	9,393	89	99.1	0.9	8.8	9.4	7.0	11.7	9.5	9.9	10.3	11.3	6.0	13.9	(1)	4.4	1.2
34	Kansas	13,268	12,965	303	97.7	2.3	10.1	11.5	8.8	14.1	15.3	11.4	11.9	13.5	7.9	14.4	(1)	8.8	1.6
	South Atlantic:																		
35	Delaware	1,053	1,028	25	97.6	2.4	14.1	18.5	15.0	17.7	18.2	30.8	30.8	66.7	34.8	30.9	.....	15.3	1.3
36	Maryland	5,559	5,435	124	97.8	2.2	15.4	23.0	19.4	29.1	25.3	29.2	54.4	57.4	27.0	58.6	8.6	18.0	1.0
37	District of Columbia	.....	.....	.....	.....	.....	.....	.....	.....	.....	.....	.....	.....	.....	.....	.....	.....	.....	.....
38	Virginia	4,132	3,858	274	93.4	6.6	2.7	4.9	5.4	7.6	22.1	1.5	5.7	5.4	0.5	11.3	0.9	0.6	0.4
39	West Virginia	2,303	1,945	358	84.5	15.5	2.8	8.3	6.7	14.9	21.7	14.1	16.0	23.8	12.0	24.8	9.5	13.1	0.6
40	North Carolina	3,575	3,218	357	90.0	10.0	1.2	1.7	2.5	3.4	21.3	0.5	2.1	.....	0.3	3.1	0.4	1.5	0.4
41	South Carolina	1,355	1,183	172	87.3	12.7	1.0	1.4	2.0	3.6	14.5	0.4	1.2	0.5	0.2	3.9	0.3	0.8	0.3
42	Georgia	3,042	2,599	443	85.4	14.6	1.5	2.1	3.0	5.1	16.5	0.7	1.5	2.1	0.3	1.1	0.4	1.7	0.6
43	Florida	983	910	73	92.6	7.4	1.7	3.0	2.7	3.8	6.4	2.9	6.7	.....	0.9	6.8	1.0	0.8	0.3
	East South Central:																		
44	Kentucky	7,143	6,784	359	95.0	5.0	3.3	5.0	4.7	5.4	24.0	5.4	7.9	4.1	2.2	16.8	3.4	5.5	0.4
45	Tennessee	6,255	5,663	592	90.5	9.5	2.7	4.1	4.8	5.9	28.0	2.2	5.7	7.3	1.2	12.7	1.3	4.3	0.6
46	Alabama	2,218	1,861	357	83.9	16.1	1.0	1.6	2.2	2.9	15.9	0.6	1.0	0.8	0.5	2.6	0.4	0.6	0.4
47	Mississippi	3,454	3,099	355	89.7	10.3	1.4	2.0	4.2	3.8	8.5	0.6	2.1	1.1	0.6	1.8	0.3	1.8	0.4
	West South Central:																		
48	Arkansas	2,884	2,463	421	85.4	14.6	1.6	2.2	3.7	3.7	3.6	0.5	2.4	0.3	0.3	2.7	0.2	2.5	0.6
49	Louisiana	2,586	2,234	352	86.4	13.6	2.1	3.2	6.4	3.7	7.4	0.8	3.6	.....	0.5	3.0	0.5	2.8	0.7
50	Oklahoma	7,607	7,094	513	93.3	6.7	5.4	7.6	6.7	10.2	21.0	6.0	7.6	8.6	3.3	12.2	6.9	5.9	1.0
51	Texas	10,081	9,512	569	94.4	5.6	3.0	4.2	4.7	5.5	4.4	2.6	9.0	3.0	1.1	4.7	1.6	3.0	0.5
	Mountain:																		
52	Montana	3,159	3,093	66	97.9	2.1	9.0	10.3	13.3	7.6	8.6	10.0	13.8	17.5	7.5	12.3	(1)	4.7	1.3
53	Idaho	11,767	11,207	560	95.2	4.8	29.2	34.6	35.6	30.9	17.5	36.0	40.8	48.3	29.4	46.3	(1)	33.7	7.1
54	Wyoming	1,082	1,041	41	96.2	3.8	8.6	9.9	13.4	7.0	11.6	7.4	7.3	13.3	5.2	14.1	(1)	3.2	2.0
55	Colorado	4,500	4,315	185	95.9	4.1	9.9	11.8	11.7	11.6	6.8	12.4	13.0	15.9	11.6	16.3	(1)	8.7	2.0
56	New Mexico	940	878	62	93.4	6.6	4.0	6.2	6.9	5.1	8.3	6.4	8.6	6.4	5.3	15.0	(1)	6.6	0.7
57	Arizona	910	854	56	93.8	6.2	8.7	12.6	12.2	11.8	10.0	16.8	28.0	40.3	.....	20.0	(1)	13.6	1.5
58	Utah	3,864	3,688	176	95.4	4.6	16.0	21.5	20.3	25.6	15.4	16.5	19.9	25.9	12.9	23.3	(1)	7.5	2.5
59	Nevada	450	425	25	94.4	5.6	14.4	18.3	15.1	30.8	9.9	25.4	30.3	.....	15.6	.....	(1)	38.5	3.1
	Pacific:																		
60	Washington	11,608	10,173	1,435	87.6	12.4	16.6	25.8	25.4	27.5	7.8	26.8	47.9	19.2	6.9	40.8	(1)	29.7	4.7
61	Oregon	9,159	8,289	870	90.5	9.5	15.3	24.1	23.1	25.8	12.1	27.8	30.2	35.9	14.3	48.4	(1)	20.1	3.4
62	California	15,441	14,668	773	95.0	5.0	11.3	14.8	12.5	17.4	6.5	24.8	36.4	17.2	4.5	61.6	(1)	14.9	2.0

[1] See text.

Table 41.—GRAIN COMBINES—COMMERCIAL AND OTHER FARMS REPORTING, WITH PERCENT OF FARMS REPORTING IN EACH TENURE, BY DIVISIONS AND STATES: 1950

[Data are based on reports for only a sample of farms. See text. Base data in Volume I]

	Region, division, and State	Number of farms reporting grain combines			Percent distribution		Percent of farms in each group reporting grain combines											
								Commercial farms, by tenure of operator										
		All farms	Commercial farms	Other farms	Commercial farms	Other farms	All farms	Commercial, total	Full owners	Part owners	Managers	All tenants	Cash	Share-cash	Crop-share	Livestock-share	Croppers[1] (South only)	Other and unspecified	Other farms
1	United States	665,378	647,857	17,521	97.4	2.6	12.4	17.5	12.5	31.3	26.8	16.5	11.8	37.8	14.9	31.1	2.3	10.0	1.0
2	The North	474,537	466,677	7,860	98.3	1.7	20.9	26.3	16.7	40.7	31.4	34.1	19.8	41.5	36.0	33.9	(1)	18.5	1.6
3	The South	125,959	118,215	7,744	93.9	6.1	4.8	7.3	6.7	15.6	28.6	4.5	4.8	16.6	5.4	12.4	2.3	4.2	0.7
4	The West	64,882	62,965	1,917	97.0	3.0	14.1	19.5	12.2	34.7	15.9	24.5	8.7	36.0	33.9	31.5	(1)	9.6	1.4
	Geographic Divisions:																		
5	New England	1,169	1,098	71	93.9	6.1	1.1	1.9	1.7	2.5	7.3	1.5	1.8	1.8	.....	4.3	(1)	0.5	0.2
6	Middle Atlantic	26,601	24,957	1,644	93.8	6.2	9.0	12.8	9.7	22.7	21.8	17.0	14.1	26.0	23.7	15.4	(1)	12.3	1.6
7	East North Central	187,152	183,503	3,649	98.1	1.9	21.1	27.3	16.7	41.7	44.0	40.1	23.3	57.1	41.5	37.0	(1)	20.7	1.7
8	West North Central	259,615	257,119	2,496	99.0	1.0	26.4	30.3	21.1	44.9	30.3	31.8	19.5	36.2	34.2	30.4	(1)	19.5	1.8
9	South Atlantic	38,611	34,173	4,438	88.5	11.5	4.0	6.1	6.5	13.3	27.3	3.0	3.3	7.1	3.3	7.5	2.5	3.6	1.1
10	East South Central	24,746	23,351	1,395	94.4	5.6	2.7	4.3	4.7	8.5	42.6	2.3	2.7	3.5	2.0	10.5	1.7	2.7	0.4
11	West South Central	62,602	60,691	1,911	96.9	3.1	8.0	12.1	9.4	21.7	22.3	9.1	7.6	21.3	10.1	23.1	3.1	6.8	0.7
12	Mountain	43,071	41,996	1,075	97.5	2.5	22.1	28.1	20.5	40.1	21.3	29.0	13.5	35.2	33.5	31.6	(1)	14.6	2.4
13	Pacific	21,811	20,969	842	96.1	3.9	8.2	12.1	6.8	27.0	13.0	19.0	6.6	37.2	34.6	31.2	(1)	5.7	0.9
	New England:																		
14	Maine	515	493	22	95.7	4.3	1.7	3.1	2.8	4.8	15.8	3.0	3.6	.....	.....	.....	(1)	2.8	0.2
15	New Hampshire	78	57	21	73.1	26.9	0.6	0.9	0.3	3.0	6.7	.....	.....	.....	.....	.....	(1)	.....	0.3
16	Vermont	298	286	12	96.0	4.0	1.6	2.2	2.2	2.3	1.7	2.2	2.1	2.8	.....	4.9	(1)	.....	0.2
17	Massachusetts	138	138	.....	100.0	.....	0.6	1.0	0.8	1.7	8.8	1.3	2.3	.....	.....	.....	(1)	.....	.....
18	Rhode Island	32	32	.....	100.0	.....	1.2	2.0	1.5	4.4	.....	.....	.....	.....	.....	.....	(1)	.....	.....
19	Connecticut	108	92	16	85.2	14.8	0.7	1.0	1.0	0.8	7.6	0.9	1.4	.....	.....	.....	(1)	.....	0.2
	Middle Atlantic:																		
20	New York	10,498	9,980	518	95.1	4.9	8.4	11.3	8.7	20.5	16.1	10.6	8.8	20.9	11.6	11.7	(1)	10.2	1.4
21	New Jersey	1,925	1,856	69	96.4	3.6	7.8	10.3	6.3	22.6	17.2	18.3	16.3	40.0	23.7	41.7	(1)	7.8	1.0
22	Pennsylvania	14,178	13,121	1,057	92.5	7.5	9.7	14.9	11.4	25.7	30.6	20.6	18.7	26.4	25.0	19.5	(1)	14.3	1.8
	East North Central:																		
23	Ohio	39,386	38,388	998	97.5	2.5	19.8	28.5	18.6	45.0	44.9	40.4	26.9	50.9	41.6	45.6	(1)	22.9	1.5
24	Indiana	37,006	36,468	538	98.5	1.5	22.2	29.6	17.5	47.9	50.9	40.7	18.1	53.0	39.2	43.4	(1)	22.5	1.2
25	Illinois	69,520	68,914	606	99.1	0.9	35.6	42.8	26.9	53.0	50.9	51.7	34.9	60.2	46.7	47.3	(1)	28.8	1.8
26	Michigan	26,588	25,350	1,238	95.3	4.7	17.1	23.7	17.4	36.9	43.7	33.9	24.2	42.8	33.1	42.0	(1)	18.4	2.5
27	Wisconsin	14,652	14,383	269	98.2	1.8	8.7	9.9	8.4	14.1	29.1	12.1	11.2	12.0	14.7	13.0	(1)	9.1	1.2
	West North Central:																		
28	Minnesota	30,161	29,934	227	99.2	0.8	16.8	19.0	15.9	24.2	18.1	22.2	15.3	27.0	27.3	20.3	(1)	12.4	1.0
29	Iowa	51,424	51,319	105	99.8	0.2	25.3	27.3	22.0	37.7	31.7	29.0	22.9	32.9	25.7	27.9	(1)	20.8	0.7
30	Missouri	26,210	25,697	513	98.0	2.0	11.4	15.6	10.0	26.7	35.4	19.7	10.1	26.7	18.0	26.9	(1)	11.7	0.8
31	North Dakota	35,043	34,837	206	99.4	0.6	53.7	55.6	51.4	63.9	52.8	46.9	27.3	47.5	48.4	52.0	(1)	39.6	7.8
32	South Dakota	20,438	20,243	195	99.0	1.0	30.8	32.3	26.4	41.8	22.8	25.3	14.3	24.6	28.2	38.2	(1)	22.3	5.4
33	Nebraska	35,028	34,816	212	99.4	0.6	32.7	34.8	25.7	49.4	26.9	32.6	20.4	35.3	31.2	37.3	(1)	18.0	2.9
34	Kansas	61,311	60,273	1,038	98.3	1.7	46.7	53.7	33.9	69.3	34.9	56.7	33.2	62.3	57.1	58.0	(1)	34.2	5.5
	South Atlantic:																		
35	Delaware	1,082	1,057	25	97.7	2.3	14.5	19.0	13.7	34.0	9.1	24.4	17.8	50.0	29.0	37.0	.....	7.7	1.3
36	Maryland	3,815	3,659	156	95.9	4.1	10.5	15.5	12.2	25.3	38.7	17.7	8.5	46.8	19.8	32.9	9.1	14.6	1.2
37	District of Columbia[2]	1	.....	1	.....	100.0	3.6	.....	.....	.....	.....	.....	.....	.....	.....	.....	.....	.....	8.3
38	Virginia	6,071	5,546	525	91.4	8.6	4.0	7.1	6.5	13.5	28.4	3.8	9.9	8.2	3.1	9.4	2.7	3.9	0.7
39	West Virginia	621	521	100	83.9	16.1	0.8	2.2	1.6	4.5	8.3	4.4	4.8	11.9	10.6	.....	2.3	0.9	0.2
40	North Carolina	12,742	11,120	1,622	87.3	12.7	4.4	5.7	7.0	12.3	45.0	2.7	3.6	3.1	2.7	5.0	2.5	3.2	1.7
41	South Carolina	6,290	5,163	1,127	82.1	17.9	4.5	6.1	8.5	14.7	42.9	2.4	2.7	1.4	1.9	4.3	2.6	4.2	2.1
42	Georgia	7,560	6,712	848	88.8	11.2	3.8	5.5	6.7	15.5	40.5	2.1	2.3	7.2	1.6	2.3	2.0	2.6	1.1
43	Florida	430	395	35	91.9	8.1	0.8	1.3	1.1	3.0	2.3	0.3	.....	4.1	.....	.....	0.7	.....	0.1
	East South Central:																		
44	Kentucky	6,617	6,419	198	97.0	3.0	3.0	4.8	4.2	8.1	24.0	3.9	4.4	1.5	2.7	8.4	3.1	4.9	0.2
45	Tennessee	9,147	8,557	590	93.5	6.5	4.0	6.2	6.1	10.0	37.3	4.5	5.7	9.2	4.0	20.5	3.8	2.1	0.6
46	Alabama	4,072	3,793	279	93.1	6.9	1.9	3.2	3.7	7.0	40.2	1.4	1.1	2.4	1.3	5.6	1.5	1.9	0.3
47	Mississippi	4,910	4,582	328	93.3	6.7	2.0	2.9	4.3	8.9	55.2	1.1	4.4	2.3	1.0	0.7	0.7	2.0	0.3
	West South Central:																		
48	Arkansas	6,834	6,594	240	96.5	3.5	3.7	5.8	4.5	12.9	42.0	4.6	5.6	9.9	6.2	11.4	2.3	4.3	0.3
49	Louisiana	2,900	2,664	236	91.9	8.1	2.3	3.8	3.6	10.7	26.8	1.9	2.9	3.4	2.2	12.0	1.0	2.5	0.4
50	Oklahoma	22,540	21,886	654	97.1	2.9	15.9	23.6	16.5	35.0	23.1	20.3	10.0	38.3	18.0	29.2	19.2	12.3	1.3
51	Texas	30,328	29,547	781	97.4	2.6	9.2	13.0	10.8	19.0	16.7	11.2	7.9	16.0	12.9	24.0	5.4	7.1	0.7
	Mountain:																		
52	Montana	13,580	13,279	301	97.8	2.2	38.7	44.3	32.7	55.2	31.4	44.7	15.6	49.6	55.8	44.5	(1)	10.9	5.9
53	Idaho	9,185	8,998	187	98.0	2.0	22.8	27.8	21.3	44.6	30.6	29.6	16.6	33.0	31.1	34.8	(1)	24.0	2.4
54	Wyoming	2,988	2,902	86	97.1	2.9	23.7	27.6	24.6	29.3	22.0	31.5	15.1	36.4	41.0	27.0	(1)	20.3	4.1
55	Colorado	10,975	10,764	211	98.1	1.9	24.1	29.6	21.7	44.2	22.0	27.0	14.6	35.3	29.2	28.2	(1)	13.1	2.3
56	New Mexico	2,633	2,532	101	96.2	3.8	11.2	18.0	13.8	21.8	10.1	22.7	14.6	27.4	25.5	23.4	(1)	11.5	1.1
57	Arizona	681	629	52	92.4	7.6	6.5	9.3	6.2	16.6	14.0	6.4	4.4	10.4	9.5	20.0	(1)	.....	1.4
58	Utah	2,651	2,514	137	94.8	5.2	11.0	14.7	11.7	21.7	17.9	13.2	6.3	8.6	20.8	11.6	(1)	12.0	1.9
59	Nevada	378	378	.....	100.0	.....	12.1	16.3	16.8	16.2	29.6	7.1	11.1	.....	.....	5.9	(1)	5.1	.....
	Pacific:																		
60	Washington	6,679	6,561	118	98.2	1.8	9.6	16.7	7.0	34.0	14.7	37.5	6.2	58.8	66.0	43.5	(1)	6.7	0.4
61	Oregon	8,487	8,103	384	95.5	4.5	14.2	23.6	16.5	40.7	31.2	35.0	23.2	46.3	46.0	43.8	(1)	14.9	1.5
62	California	6,645	6,305	340	94.9	5.1	4.8	6.4	3.3	17.3	11.0	7.8	4.3	21.7	13.0	9.1	(1)	3.2	0.9

[1] See text.

[2] Data for District of Columbia not included in totals.

Table 42.—CORN PICKERS—COMMERCIAL AND OTHER FARMS REPORTING, WITH PERCENT OF FARMS REPORTING IN EACH TENURE, BY DIVISIONS AND STATES: 1950

[Data are based on reports for only a sample of farms. See text. Base data in Volume I]

	Region, division, and State	Number of farms reporting corn pickers			Percent distribution		Percent of farms in each group reporting corn pickers											
								Commercial farms, by tenure of operator										
		All farms	Commercial farms	Other farms	Commercial farms	Other farms	All farms	Commercial, total	Full owners	Part owners	Managers	All tenants	Cash	Share-cash	Crop-share	Livestock-share	Croppers[1] (South only)	Other and unspecified	Other farms
1	**United States**	447,387	442,599	4,788	98.9	1.1	8.3	11.9	8.0	17.5	12.5	14.6	11.7	39.9	7.5	36.9	0.4	8.2	0.3
2	The North	421,619	417,685	3,934	99.1	0.9	18.6	23.6	14.4	30.3	26.2	37.2	25.4	47.6	26.4	43.2	(1)	19.9	0.8
3	The South	22,430	21,615	815	96.4	3.6	0.8	1.3	1.3	2.6	7.8	0.8	0.9	1.7	0.9	5.9	0.4	0.9	0.1
4	The West	3,338	3,299	39	98.8	1.2	0.7	1.0	0.6	1.6	0.8	1.9	0.4	4.0	2.6	2.3	(1)	0.5	(2)
	Geographic Divisions:																		
5	New England	162	151	11	93.2	6.8	0.2	0.3	0.2	0.5	0.9	0.2	0.4	1.8	.....	.....	(1)	.....	(2)
6	Middle Atlantic	10,886	10,498	388	96.4	3.6	3.7	5.4	3.7	9.4	9.8	10.5	6.6	17.9	17.6	6.6	(1)	8.2	0.4
7	East North Central	172,788	170,413	2,375	98.6	1.4	19.5	25.4	13.9	36.5	41.1	43.2	21.2	60.9	41.1	43.2	(1)	23.5	1.1
8	West North Central	237,783	236,623	1,160	99.5	0.5	24.2	27.9	20.8	31.2	28.4	35.7	31.8	43.2	19.6	45.9	(1)	21.4	0.9
9	South Atlantic	8,993	8,577	416	95.4	4.6	0.9	1.5	1.5	3.3	7.9	0.9	1.1	3.0	1.2	5.0	0.3	1.3	0.1
10	East South Central	7,960	7,690	270	96.6	3.4	0.9	1.4	1.4	3.1	13.6	0.8	0.6	1.0	0.6	7.7	0.5	0.7	0.1
11	West South Central	5,477	5,348	129	97.6	2.4	0.7	1.1	0.8	1.9	4.4	0.9	1.0	1.6	0.9	1.9	0.3	0.7	(2)
12	Mountain	2,906	2,880	26	99.1	0.9	1.5	1.9	1.2	2.4	1.2	3.1	0.7	5.8	3.5	3.4	(1)	1.1	0.1
13	Pacific	432	419	13	97.0	3.0	0.2	0.2	0.2	0.5	0.5	0.3	0.2	0.9	0.4	0.6	(1)	(2)	(2)
	New England:																		
14	Maine	18	18	.....	100.0	.....	0.1	0.1	(2)	0.6	1.8	.....	.....	.....	.....	.....	(1)	.....	.....
15	New Hampshire	17	12	5	70.6	29.4	0.1	0.2	0.1	0.4	1.1	.....	.....	.....	.....	.....	(1)	.....	0.1
16	Vermont	24	23	1	95.8	4.2	0.1	0.2	0.1	0.5	0.9	0.1	.....	2.8	.....	.....	(1)	.....	(2)
17	Massachusetts	48	48	.....	100.0	.....	0.2	0.4	0.3	0.9	0.5	.....	.....	.....	.....	.....	(1)	.....	.....
18	Rhode Island	6	6	.....	100.0	.....	0.2	0.4	.....	0.3	.....	3.4	5.3	.....	.....	.....	(1)	.....	.....
19	Connecticut	49	44	5	89.8	10.2	0.3	0.5	0.6	0.3	1.0	.....	.....	.....	.....	.....	(1)	.....	0.1
	Middle Atlantic:																		
20	New York	1,795	1,751	44	97.5	2.5	1.4	2.0	1.4	4.0	4.5	1.9	1.2	8.0	1.2	1.1	(1)	2.7	0.1
21	New Jersey	1,006	990	16	98.4	1.6	4.1	5.5	3.3	13.3	1.0	9.2	9.4	30.0	10.6	8.3	(1)	1.6	0.2
22	Pennsylvania	8,085	7,757	328	95.9	4.1	5.5	8.8	6.1	15.7	19.9	15.9	11.3	22.0	19.8	15.5	(1)	12.8	0.6
	East North Central:																		
23	Ohio	34,241	33,538	703	97.9	2.1	17.2	24.9	15.2	38.1	40.2	39.1	20.7	44.7	39.6	46.6	(1)	24.2	1.1
24	Indiana	44,627	43,936	691	98.5	1.5	26.8	35.7	21.5	54.4	54.3	51.3	26.0	62.4	46.9	56.4	(1)	31.5	1.6
25	Illinois	73,307	72,757	550	99.2	0.8	37.6	45.2	28.2	50.2	60.5	58.1	38.9	64.9	47.6	63.4	(1)	35.9	1.6
26	Michigan	10,585	10,254	331	96.9	3.1	6.8	9.6	5.9	16.7	25.6	16.9	10.8	23.1	11.0	23.9	(1)	8.8	0.7
27	Wisconsin	10,028	9,928	100	99.0	1.0	5.9	6.8	4.8	9.5	19.3	12.4	7.0	9.8	11.0	15.5	(1)	9.6	0.4
	West North Central:																		
28	Minnesota	45,249	45,084	165	99.6	0.4	25.3	28.7	22.3	32.6	33.5	41.0	31.8	51.8	33.1	41.8	(1)	21.0	0.8
29	Iowa	91,175	90,877	298	99.7	0.3	44.9	48.4	38.6	60.5	41.1	54.4	48.2	58.9	42.2	55.8	(1)	39.4	1.9
30	Missouri	16,972	16,737	235	98.6	1.4	7.4	10.2	5.7	18.6	30.2	13.6	6.6	20.9	9.1	25.3	(1)	7.5	0.4
31	North Dakota	5,343	5,329	14	99.7	0.3	8.2	8.5	8.2	9.6	4.5	6.8	3.8	12.3	3.9	9.0	(1)	7.7	0.5
32	South Dakota	25,705	25,615	90	99.6	0.4	38.8	40.8	34.8	43.6	20.5	43.2	29.3	48.2	32.3	51.3	(1)	29.5	2.5
33	Nebraska	41,399	41,253	146	99.6	0.4	38.6	41.3	31.0	49.6	28.3	44.2	36.0	49.2	35.7	51.4	(1)	28.9	2.0
34	Kansas	11,940	11,728	212	98.2	1.8	9.1	10.4	7.4	12.1	8.1	11.8	7.2	13.2	9.1	21.4	(1)	9.6	1.1
	South Atlantic:																		
35	Delaware	643	643	.....	100.0	.....	8.6	11.6	8.0	22.5	9.1	14.1	4.1	33.3	20.8	6.2	.....	2.6	.....
36	Maryland	2,513	2,447	66	97.4	2.6	6.9	10.3	7.8	15.2	24.7	13.9	10.6	27.7	14.7	29.8	5.9	13.4	0.5
37	District of Columbia	.....	.....	.....	.....	.....	.....	.....	.....	.....	.....	.....	.....	.....	.....	.....	.....	.....	.....
38	Virginia	2,407	2,335	72	97.0	3.0	1.6	3.0	2.3	6.7	14.7	2.0	4.2	2.7	2.1	8.7	1.0	2.4	0.1
39	West Virginia	393	363	30	92.4	7.6	0.5	1.6	1.0	3.0	4.2	5.4	1.6	14.3	14.6	4.1	4.5	0.9	0.1
40	North Carolina	1,903	1,741	162	91.5	8.5	0.7	0.9	0.9	2.3	8.9	0.5	1.0	1.2	0.5	1.6	0.4	0.7	0.2
41	South Carolina	382	348	34	91.1	8.9	0.3	0.4	0.6	0.9	5.2	0.1	0.6	.....	(2)	.....	0.1	0.2	0.1
42	Georgia	659	623	36	94.5	5.5	0.3	0.5	0.6	1.1	6.8	0.2	0.4	0.2	0.1	0.4	0.2	0.5	(2)
43	Florida	93	77	16	82.8	17.2	0.2	0.3	0.2	0.4	0.8	0.5	0.5	.....	0.9	6.8	0.1	.....	0.1
	East South Central:																		
44	Kentucky	4,848	4,752	96	98.0	2.0	2.2	3.5	2.8	6.4	15.6	3.5	4.5	1.9	2.6	9.3	2.2	2.4	0.1
45	Tennessee	1,782	1,667	115	93.5	6.5	0.8	1.2	1.1	2.2	11.8	0.8	1.0	0.6	0.6	5.0	0.8	0.4	0.1
46	Alabama	678	639	39	94.2	5.8	0.3	0.5	0.4	1.5	8.1	0.3	0.2	1.0	0.2	3.3	0.3	0.3	(2)
47	Mississippi	652	632	20	96.9	3.1	0.3	0.4	0.6	1.3	16.7	0.1	0.6	0.2	(2)	3.5	(1)	0.1	(2)
	West South Central:																		
48	Arkansas	787	762	25	96.8	3.2	0.4	0.7	0.5	1.7	11.8	0.4	0.8	0.8	0.4	1.6	0.3	0.2	(2)
49	Louisiana	270	259	11	95.9	4.1	0.2	0.4	0.4	0.9	8.1	0.1	0.6	0.2	(2)	.....	(1)	0.3	(2)
50	Oklahoma	1,557	1,510	47	97.0	3.0	1.1	1.6	1.1	2.3	1.8	1.6	1.6	1.9	1.4	3.7	2.1	0.8	0.1
51	Texas	2,863	2,817	46	98.4	1.6	0.9	1.2	0.9	1.8	2.3	1.2	0.8	1.9	1.5	1.4	0.5	0.9	(2)
	Mountain:																		
52	Montana	254	254	.....	100.0	.....	0.7	0.8	0.6	1.2	1.4	0.5	.....	.....	0.6	1.2	(1)	.....	.....
53	Idaho	129	129	.....	100.0	.....	0.3	0.4	0.4	0.5	0.6	0.3	.....	.....	0.6	0.1	(1)	.....	.....
54	Wyoming	74	74	.....	100.0	.....	0.6	0.7	0.6	0.8	1.8	0.5	1.2	.....	.....	.....	(1)	3.2	.....
55	Colorado	2,269	2,248	21	99.1	0.9	5.0	6.2	4.1	7.6	2.4	8.5	2.3	18.0	8.3	9.9	(1)	2.7	0.2
56	New Mexico	130	125	5	96.2	3.8	0.6	0.9	0.5	1.6	0.9	0.4	.....	.....	0.6	.....	(1)	0.4	0.1
57	Arizona	10	10	.....	100.0	.....	0.1	0.1	0.1	.....	.....	0.6	.....	.....	1.7	.....	(1)	.....	.....
58	Utah	31	31	.....	100.0	.....	0.1	0.2	0.1	0.4	0.8	.....	.....	.....	.....	.....	(1)	.....	.....
59	Nevada	9	9	.....	100.0	.....	0.3	0.4	0.4	0.3	.....	0.5	1.0	.....	.....	.....	(1)	.....	.....
	Pacific:																		
60	Washington	78	73	5	93.6	6.4	0.1	0.2	0.1	0.3	0.6	0.3	0.3	1.0	0.3	.....	(1)	.....	(2)
61	Oregon	167	165	2	98.8	1.2	0.3	0.5	0.4	0.7	.....	0.7	0.5	2.3	.....	1.8	(1)	.....	(2)
62	California	187	181	6	96.8	3.2	0.1	0.2	0.1	0.4	0.6	0.2	0.1	0.2	0.6	.....	(1)	0.1	(2)

[1] See text.
[2] 0.05 percent or less.

Table 43.—PICK-UP HAY BALERS—COMMERCIAL AND OTHER FARMS REPORTING, WITH PERCENT OF FARMS REPORTING IN EACH TENURE, BY DIVISIONS AND STATES: 1950

[Data are based on reports for only a sample of farms. See text. Base data in Volume I]

	Region, division, and State	Number of farms reporting pick-up hay balers			Percent distribution		Percent of farms in each group reporting pick-up hay balers											
								Commercial farms, by tenure of operator										
		All farms	Commercial farms	Other farms	Commercial farms	Other farms	All farms	Commercial, total	Full owners	Part owners	Managers	All tenants	Cash	Share-cash	Crop-share	Livestock-share	Croppers[1] (South only)	Other and unspecified	Other farms
1	**United States**	191,658	183,906	7,752	96.0	4.0	3.6	5.0	4.1	8.4	20.6	3.8	4.6	5.7	2.6	9.4	1.5	3.7	0.5
2	The North	122,960	119,968	2,992	97.6	2.4	5.4	6.8	5.0	10.4	23.2	7.0	7.1	6.2	5.4	10.0	(1)	5.8	0.6
3	The South	50,507	46,582	3,925	92.2	7.8	1.9	2.9	2.9	5.3	22.1	1.7	1.9	2.3	1.3	5.4	1.5	2.2	0.4
4	The West	18,191	17,356	835	95.4	4.6	3.9	5.4	4.0	8.2	13.3	5.5	5.6	7.4	4.5	9.7	(1)	4.1	0.6
	Geographic Divisions:																		
5	New England	3,067	2,896	171	94.4	5.6	3.0	4.9	3.4	10.6	20.5	5.0	6.0	1.8	8.2	6.5	(1)	3.3	0.4
6	Middle Atlantic	19,838	19,066	772	96.1	3.9	6.7	9.8	7.2	18.3	24.6	12.5	12.6	23.7	14.7	11.6	(1)	8.0	0.8
7	East North Central	52,854	51,538	1,316	97.5	2.5	6.0	7.7	5.1	12.3	28.1	9.5	8.5	9.1	7.6	11.5	(1)	7.4	0.6
8	West North Central	47,201	46,468	733	98.4	1.6	4.8	5.5	4.4	7.8	16.4	5.1	5.5	5.1	3.5	7.5	(1)	3.8	0.5
9	South Atlantic	18,589	16,941	1,648	91.1	8.9	1.9	3.0	3.0	5.8	21.1	1.8	2.1	2.2	1.4	2.5	2.0	2.3	0.4
10	East South Central	16,031	14,932	1,099	93.1	6.9	1.8	2.7	3.0	5.3	32.1	1.5	1.2	2.2	1.3	6.8	1.2	2.2	0.3
11	West South Central	15,887	14,709	1,178	92.6	7.4	2.0	2.9	2.7	5.0	17.8	1.7	2.4	2.4	1.4	5.2	1.4	2.1	0.4
12	Mountain	9,467	9,078	389	95.9	4.1	4.9	6.1	5.1	7.8	20.5	5.0	5.3	6.9	4.2	7.7	(1)	4.3	0.9
13	Pacific	8,724	8,278	446	94.9	5.1	3.3	4.8	3.3	8.9	9.4	6.0	5.7	8.3	5.0	13.0	(1)	3.9	0.5
	New England:																		
14	Maine	524	486	38	92.7	7.3	1.7	3.1	2.5	6.7	15.8	1.5	.....	.....	.....	.....	(1)	2.8	0.3
15	New Hampshire	281	248	33	88.3	11.7	2.1	3.9	2.3	11.0	9.0	0.5	1.1	.....	.....	.....	(1)	.....	0.5
16	Vermont	821	820	1	99.9	0.1	4.3	6.3	5.5	8.2	31.3	7.1	10.3	2.8	16.1	7.3	(1)	2.4	(2)
17	Massachusetts	690	653	37	94.6	5.4	3.1	5.0	3.1	12.3	18.7	4.4	5.7	.....	.....	.....	(1)	3.2	0.4
18	Rhode Island	64	58	6	90.6	9.4	2.5	3.7	2.9	5.8	35.3	.....	.....	.....	.....	.....	(1)	.....	0.6
19	Connecticut	687	631	56	91.8	8.2	4.4	6.9	3.7	15.5	21.9	7.9	8.5	.....	.....	.....	(1)	8.1	0.9
	Middle Atlantic:																		
20	New York	8,946	8,642	304	96.6	3.4	7.2	9.8	7.4	18.2	20.9	8.3	9.2	19.3	9.3	6.7	(1)	5.8	0.8
21	New Jersey	1,751	1,708	43	97.5	2.5	7.1	9.5	5.2	21.9	25.4	18.4	19.2	60.0	8.9	41.7	(1)	6.2	0.6
22	Pennsylvania	9,141	8,716	425	95.4	4.6	6.2	9.9	7.3	17.7	28.5	14.1	14.0	18.7	15.6	17.2	(1)	9.7	0.7
	East North Central:																		
23	Ohio	12,241	11,840	401	96.7	3.3	6.1	8.8	5.8	15.5	34.0	10.4	7.4	14.1	8.0	12.2	(1)	10.6	0.6
24	Indiana	9,577	9,364	213	97.8	2.2	5.7	7.6	4.8	12.6	25.9	9.3	5.4	8.1	8.7	11.1	(1)	5.8	0.5
25	Illinois	15,433	15,228	205	98.7	1.3	7.9	9.5	7.1	12.0	30.8	10.0	12.0	8.7	7.0	15.5	(1)	6.6	0.6
26	Michigan	7,342	7,024	318	95.7	4.3	4.7	6.6	4.4	11.6	20.1	8.6	6.3	12.9	5.4	11.3	(1)	5.4	0.7
27	Wisconsin	8,261	8,082	179	97.8	2.2	4.9	5.5	4.1	9.4	27.0	7.7	7.3	9.4	6.1	7.9	(1)	7.2	0.8
	West North Central:																		
28	Minnesota	7,700	7,589	111	98.6	1.4	4.3	4.8	4.0	6.6	11.2	5.1	4.3	5.7	4.2	6.2	(1)	3.8	0.5
29	Iowa	13,042	12,947	95	99.3	0.7	6.4	6.9	5.8	10.5	13.7	6.7	7.6	6.0	5.0	8.2	(1)	5.1	0.6
30	Missouri	8,912	8,661	251	97.2	2.8	3.9	5.3	3.9	9.6	27.7	4.5	4.0	5.3	3.3	7.0	(1)	4.8	0.4
31	North Dakota	2,350	2,330	20	99.1	0.9	3.6	3.7	3.4	4.6	12.4	2.4	3.1	2.0	2.0	5.5	(1)	2.5	0.8
32	South Dakota	2,935	2,914	21	99.3	0.7	4.4	4.6	3.6	6.6	21.3	2.9	2.3	2.9	2.9	4.5	(1)	1.4	0.6
33	Nebraska	4,216	4,149	67	98.4	1.6	3.9	4.2	3.4	6.0	11.0	3.5	4.6	3.5	2.7	5.8	(1)	1.2	0.9
34	Kansas	8,046	7,878	168	97.9	2.1	6.1	7.0	5.2	9.4	13.2	6.2	5.7	6.9	4.8	10.5	(1)	3.8	0.9
	South Atlantic:																		
35	Delaware	400	399	1	99.8	0.2	5.4	7.2	6.6	10.1	9.1	6.6	11.0	16.7	6.6	.....	31.2	2.6	0.1
36	Maryland	2,162	2,110	52	97.6	2.4	6.0	8.9	7.3	17.4	51.0	6.7	10.0	10.6	5.3	11.2	5.4	7.3	0.4
37	District of Columbia[3]	1	.....	1	.....	100.0	3.6	.....	.....	.....	.....	.....	.....	.....	.....	.....	.....	.....	8.3
38	Virginia	3,507	3,337	170	95.2	4.8	2.3	4.3	4.0	7.9	28.8	2.0	3.2	2.7	0.9	4.0	2.2	3.6	0.2
39	West Virginia	611	545	66	89.2	10.8	0.8	2.3	1.6	5.2	15.0	4.5	3.2	2.4	10.6	.....	0.5	3.8	0.1
40	North Carolina	5,728	5,090	638	88.9	11.1	2.0	2.6	2.7	4.2	33.0	2.0	2.9	0.8	1.2	3.3	2.4	2.1	0.7
41	South Carolina	2,159	1,876	283	86.9	13.1	1.6	2.2	2.7	4.8	25.4	1.1	1.1	0.9	0.9	0.4	1.3	1.2	0.5
42	Georgia	3,721	3,295	426	88.6	11.4	1.9	2.7	2.9	6.6	20.7	1.5	1.6	3.6	1.3	0.4	1.6	1.9	0.6
43	Florida	301	289	12	96.0	4.0	0.5	1.0	0.6	2.5	1.7	0.9	0.9	.....	0.9	.....	1.0	0.8	(2)
	East South Central:																		
44	Kentucky	5,827	5,598	229	96.1	3.9	2.7	4.2	3.8	6.0	32.0	3.6	2.1	2.5	2.4	7.1	3.3	4.6	0.3
45	Tennessee	4,738	4,400	338	92.9	7.1	2.0	3.2	2.9	5.9	26.6	2.2	2.5	4.6	2.0	7.3	2.0	1.8	0.4
46	Alabama	2,384	2,150	234	90.2	9.8	1.1	1.8	1.9	3.7	24.0	1.0	0.7	1.6	0.8	4.6	1.1	1.8	0.3
47	Mississippi	3,082	2,784	298	90.3	9.7	1.2	1.8	2.6	5.4	39.3	0.6	1.4	0.7	0.7	3.5	0.5	0.9	0.3
	West South Central:																		
48	Arkansas	3,175	2,913	262	91.7	8.3	1.7	2.6	2.8	5.3	32.7	1.3	2.4	1.2	1.0	5.0	1.3	2.1	0.4
49	Louisiana	1,884	1,642	242	87.2	12.8	1.5	2.3	2.9	4.8	25.5	1.1	1.8	1.4	0.8	3.6	1.1	2.3	0.5
50	Oklahoma	5,025	4,755	270	94.6	5.4	3.5	5.1	4.0	7.6	26.4	3.7	2.8	4.2	3.7	7.3	5.7	3.0	0.5
51	Texas	5,803	5,399	404	93.0	7.0	1.8	2.4	2.1	3.7	11.0	1.5	2.3	1.8	1.0	4.3	1.5	1.8	0.4
	Mountain:																		
52	Montana	1,663	1,627	36	97.8	2.2	4.7	5.4	3.5	7.5	22.9	3.6	4.6	6.5	2.3	6.5	(1)	2.6	0.7
53	Idaho	2,204	2,168	36	98.4	1.6	5.5	6.7	5.7	9.7	14.4	6.3	2.9	7.5	6.5	10.6	(1)	2.0	0.5
54	Wyoming	628	602	26	95.9	4.1	5.0	5.7	3.7	8.3	26.8	3.2	3.9	4.9	2.1	3.2	(1)	4.4	1.2
55	Colorado	1,603	1,526	77	95.2	4.8	3.5	4.2	3.8	5.1	19.6	3.4	5.0	4.2	2.2	6.4	(1)	5.2	0.8
56	New Mexico	924	829	95	89.7	10.3	3.9	5.9	4.8	6.7	13.8	6.6	5.8	6.4	6.7	11.2	(1)	5.3	1.0
57	Arizona	578	538	40	93.1	6.9	5.6	8.0	6.0	9.1	17.9	11.5	8.6	34.3	12.5	20.0	(1)	4.1	1.1
58	Utah	1,432	1,368	64	95.5	4.5	5.9	8.0	6.4	10.9	22.8	9.0	7.8	12.9	10.5	6.4	(1)	7.5	0.9
59	Nevada	435	420	15	96.6	3.4	14.0	18.1	15.4	27.3	42.3	15.2	15.2	50.0	15.6	.....	(1)	12.8	1.9
	Pacific:																		
60	Washington	1,862	1,759	103	94.5	5.5	2.7	4.5	3.2	8.5	6.9	4.1	1.9	5.1	3.3	13.9	(1)	4.3	0.3
61	Oregon	2,141	2,019	122	94.3	5.7	3.6	5.9	4.4	9.4	13.0	8.4	7.5	11.5	6.9	11.9	(1)	6.5	0.5
62	California	4,721	4,500	221	95.3	4.7	3.4	4.5	3.0	8.8	9.5	6.1	6.4	8.6	5.5	13.2	(1)	3.1	0.6

[1] See text.

[2] 0.05 percent or less.

[3] Data for District of Columbia not included in totals.

Table 44.—SILOS—COMMERCIAL AND OTHER FARMS REPORTING, WITH PERCENT OF FARMS REPORTING IN EACH TENURE, BY DIVISIONS AND STATES: 1950

[Data are based on reports for only a sample of farms. See text. Base data in Volume I]

	Region, division, and State	Number of farms reporting silos			Percent distribution		Percent of farms in each group reporting silos											
								Commercial farms, by tenure of operator										
		All farms	Commercial farms	Other farms	Commercial farms	Other farms	All farms	Commercial, total	Full owners	Part owners	Managers	All tenants	Cash	Share-cash	Crop-share	Livestock-share	Croppers[1] (South only)	Other and unspecified	Other farms
1	United States	557,188	534,250	22,938	95.9	4.1	10.4	14.4	15.9	18.2	26.8	9.4	15.6	12.5	3.8	35.6	0.4	10.6	1.4
2	The North	493,397	473,854	19,543	96.0	4.0	21.8	26.7	27.4	29.4	51.6	22.6	31.3	14.4	11.5	40.7	(1)	24.2	3.9
3	The South	39,606	37,287	2,319	94.1	5.9	1.5	2.3	2.9	3.9	17.2	0.9	2.0	2.4	0.6	7.4	0.4	1.5	0.2
4	The West	24,185	23,109	1,076	95.6	4.4	5.2	7.2	6.2	8.3	7.2	9.3	9.1	9.3	8.4	18.0	(1)	6.6	0.8
	Geographic Divisions:																		
5	New England	19,171	17,255	1,916	90.0	10.0	18.6	29.2	24.0	50.5	48.3	33.8	38.0	54.4	26.2	47.8	(1)	24.2	4.4
6	Middle Atlantic	86,845	81,138	5,707	93.4	6.6	29.3	41.8	37.5	56.7	55.6	44.7	45.3	53.7	37.3	70.2	(1)	36.0	5.6
7	East North Central	218,283	209,326	8,957	95.9	4.1	24.7	31.2	31.8	31.5	60.3	29.0	42.3	13.7	11.4	44.4	(1)	30.1	4.2
8	West North Central	169,098	166,135	2,963	98.2	1.8	17.2	19.6	19.6	22.6	37.7	17.0	22.5	14.4	9.4	32.8	(1)	15.6	2.2
9	South Atlantic	19,844	18,454	1,390	93.0	7.0	2.1	3.3	4.5	5.5	21.9	1.0	2.9	4.5	0.7	10.1	0.4	1.8	0.3
10	East South Central	9,180	8,685	495	94.6	5.4	1.0	1.6	1.9	2.5	20.3	0.8	0.9	1.4	0.4	7.0	0.5	1.5	0.1
11	West South Central	10,582	10,148	434	95.9	4.1	1.4	2.0	1.9	3.7	10.4	1.0	2.1	2.2	0.6	5.4	0.5	1.2	0.2
12	Mountain	13,658	13,181	477	96.5	3.5	7.0	8.8	8.2	8.6	11.6	10.9	7.6	9.8	11.0	18.4	(1)	9.1	1.1
13	Pacific	10,527	9,928	599	94.3	5.7	3.9	5.7	4.9	8.0	4.8	7.3	9.7	8.4	2.2	17.4	(1)	4.6	0.6
	New England:																		
14	Maine	3,430	2,881	549	84.0	16.0	11.3	18.2	16.2	33.1	21.1	11.9	14.3	.....	.....	.....	(1)	11.4	3.8
15	New Hampshire	2,021	1,700	321	84.1	15.9	15.1	26.6	20.7	50.0	52.8	24.1	24.1	.....	.....	.....	(1)	24.0	4.6
16	Vermont	6,679	6,269	410	93.9	6.1	35.1	47.9	44.3	61.0	79.1	51.2	54.1	86.1	51.6	53.7	(1)	39.0	6.9
17	Massachusetts	3,200	2,886	314	90.2	9.8	14.4	21.9	16.5	44.2	35.7	25.4	28.7	.....	.....	.....	(1)	24.2	3.5
18	Rhode Island	443	402	41	90.7	9.3	17.0	25.4	15.3	56.6	52.9	17.2	26.3	.....	.....	.....	(1)	.....	4.0
19	Connecticut	3,398	3,117	281	91.7	8.3	21.8	34.1	24.4	61.4	46.7	39.6	49.9	.....	.....	.....	(1)	26.9	4.4
	Middle Atlantic:																		
20	New York	46,364	43,472	2,892	93.8	6.2	37.2	49.4	44.8	63.9	61.8	53.3	48.1	57.9	33.6	74.5	(1)	46.6	7.9
21	New Jersey	3,366	3,214	152	95.5	4.5	13.6	17.8	12.0	30.8	39.3	38.2	45.2	35.0	21.6	91.7	(1)	25.0	2.3
22	Pennsylvania	37,115	34,452	2,663	92.8	7.2	25.3	39.0	35.6	53.0	56.2	40.5	42.6	54.9	38.6	61.8	(1)	30.6	4.6
	East North Central:																		
23	Ohio	26,311	24,885	1,426	94.6	5.4	13.2	18.5	16.6	24.0	51.1	18.2	21.3	20.7	8.2	23.8	(1)	20.2	2.2
24	Indiana	18,364	17,815	549	97.0	3.0	11.0	14.5	11.3	17.8	50.9	18.3	13.1	13.5	10.5	24.7	(1)	14.2	1.3
25	Illinois	25,968	25,550	418	98.4	1.6	13.3	15.9	14.7	16.0	53.7	16.5	28.8	10.0	6.8	36.3	(1)	14.7	1.2
26	Michigan	38,498	35,672	2,826	92.7	7.3	24.8	33.4	28.8	41.9	71.2	42.1	35.7	42.7	25.8	55.4	(1)	34.4	5.8
27	Wisconsin	109,142	105,404	3,738	96.6	3.4	64.7	72.3	69.6	75.7	77.6	80.2	76.0	76.9	73.6	84.6	(1)	70.8	16.4
	West North Central:																		
28	Minnesota	74,350	72,988	1,362	98.2	1.8	41.5	46.4	45.2	52.0	62.8	44.1	50.7	35.3	28.7	68.1	(1)	42.6	6.2
29	Iowa	33,392	33,158	234	99.3	0.7	16.4	17.7	16.8	20.8	37.6	17.2	17.2	12.0	9.5	29.7	(1)	18.9	1.5
30	Missouri	11,702	11,207	495	95.8	4.2	5.1	6.8	6.3	9.8	37.9	4.9	5.6	4.4	2.7	13.4	(1)	6.3	0.8
31	North Dakota	6,702	6,656	46	99.3	0.7	10.3	10.6	10.2	12.1	33.7	8.3	11.9	9.0	6.9	13.6	(1)	5.8	1.7
32	South Dakota	7,714	7,648	66	99.1	0.9	11.6	12.2	14.2	12.9	8.7	9.2	6.2	8.2	8.6	25.3	(1)	7.9	1.8
33	Nebraska	9,464	9,363	101	98.9	1.1	8.8	9.4	7.8	13.1	17.0	8.1	5.0	8.1	6.6	16.5	(1)	8.0	1.4
34	Kansas	25,774	25,115	659	97.4	2.6	19.6	22.4	17.4	29.8	44.3	19.1	17.9	21.6	14.2	32.9	(1)	10.2	3.5
	South Atlantic:																		
35	Delaware	661	655	6	99.1	0.9	8.9	11.8	11.2	13.1	19.7	12.1	17.1	16.7	10.7	30.9	.....	5.1	0.3
36	Maryland	5,236	5,079	157	97.0	3.0	14.5	21.5	20.5	28.6	46.9	19.0	39.9	53.2	11.9	53.6	10.2	10.6	1.3
37	District of Columbia[2]	1	.....	1	.....	100.0	3.6	.....	.....	.....	.....	.....	.....	.....	.....	.....	.....	.....	8.3
38	Virginia	5,806	5,517	289	95.0	5.0	3.8	7.1	7.6	10.5	42.2	2.4	8.0	4.1	0.9	15.3	1.1	4.2	0.4
39	West Virginia	2,416	2,101	315	87.0	13.0	3.0	9.0	7.7	15.5	30.8	10.4	11.2	23.8	8.0	24.8	9.5	7.7	0.5
40	North Carolina	3,244	2,875	369	88.6	11.4	1.1	1.5	2.3	2.7	29.7	0.4	1.6	0.4	0.2	3.1	0.3	1.4	0.4
41	South Carolina	1,221	1,106	115	90.6	9.4	0.9	1.3	1.6	3.9	22.2	0.3	1.1	.....	(3)	3.9	0.3	0.8	0.2
42	Georgia	1,065	963	102	90.4	9.6	0.5	0.8	1.0	2.1	13.1	0.2	0.4	0.2	0.1	0.7	0.1	0.2	0.1
43	Florida	195	158	37	81.0	19.0	0.3	0.5	0.4	1.1	2.7	0.2	0.2	.....	.....	.....	0.1	0.7	0.1
	East South Central:																		
44	Kentucky	4,141	4,017	124	97.0	3.0	1.9	3.0	2.7	3.6	39.5	2.9	5.2	2.8	1.2	8.3	1.8	3.3	0.1
45	Tennessee	2,846	2,640	206	92.8	7.2	1.2	1.9	2.1	2.7	26.9	1.1	1.9	1.1	0.6	5.9	1.0	2.0	0.2
46	Alabama	943	891	52	94.5	5.5	0.4	0.8	1.0	1.5	14.2	0.2	0.6	.....	0.1	1.6	0.2	0.1	0.1
47	Mississippi	1,250	1,137	113	91.0	9.0	0.5	0.7	1.2	2.1	11.6	0.2	0.6	0.8	0.2	.....	0.2	0.5	0.1
	West South Central:																		
48	Arkansas	1,042	1,002	40	96.2	3.8	0.6	0.9	1.1	2.0	10.4	0.3	0.7	0.1	0.3	2.9	0.2	0.4	0.1
49	Louisiana	563	525	38	93.3	6.7	0.5	0.7	1.1	1.0	10.4	0.3	1.0	.....	0.3	.....	0.2	0.3	0.1
50	Oklahoma	4,346	4,146	200	95.4	4.6	3.1	4.5	3.3	7.2	15.6	3.1	2.9	5.4	1.5	10.4	3.6	2.8	0.4
51	Texas	4,631	4,475	156	96.6	3.4	1.4	2.0	2.0	2.9	9.6	1.0	2.3	1.0	0.6	4.0	0.8	1.3	0.1
	Mountain:																		
52	Montana	826	793	33	96.0	4.0	2.4	2.6	2.4	2.9	6.7	2.4	3.1	0.9	2.2	4.9	(1)	1.5	0.7
53	Idaho	1,887	1,846	41	97.8	2.2	4.7	5.7	5.4	6.7	15.6	5.2	8.9	6.9	3.1	10.3	(1)	3.6	0.5
54	Wyoming	675	660	15	97.8	2.2	5.4	6.3	5.9	5.9	6.7	7.9	3.2	11.6	8.2	16.2	(1)	3.8	0.7
55	Colorado	5,980	5,824	156	97.4	2.6	13.1	16.0	14.0	14.4	17.9	21.4	12.1	16.7	22.7	34.3	(1)	15.7	1.7
56	New Mexico	457	404	53	88.4	11.6	1.9	2.9	2.7	2.7	6.0	3.3	1.9	3.8	3.0	4.7	(1)	7.1	0.6
57	Arizona	563	517	46	91.8	8.2	5.4	7.7	6.3	10.6	8.3	7.4	9.1	10.4	2.0	33.3	(1)	7.5	1.3
58	Utah	3,145	3,012	133	95.8	4.2	13.0	17.6	16.0	21.0	23.6	17.6	10.8	22.4	14.3	29.7	(1)	22.5	1.9
59	Nevada	125	125	.....	100.0	.....	4.0	5.4	4.4	10.5	8.5	3.0	5.1	.....	.....	5.9	(1)	.....	.....
	Pacific:																		
60	Washington	4,138	3,811	327	92.1	7.9	5.9	9.7	9.0	11.2	6.4	10.9	19.5	10.0	1.8	21.3	(1)	10.3	1.1
61	Oregon	3,478	3,287	191	94.5	5.5	5.8	9.6	8.5	11.6	14.0	12.3	15.7	12.9	5.8	20.1	(1)	9.4	0.8
62	California	2,911	2,830	81	97.2	2.8	2.1	2.9	2.1	4.7	3.7	4.5	6.3	5.6	1.4	11.6	(1)	1.8	0.2

[1] See text.

[2] Data for District of Columbia not included in totals.

[3] 0.05 percent or less.

Table 45.—MOTORTRUCKS—COMMERCIAL AND OTHER FARMS REPORTING, WITH PERCENT OF FARMS REPORTING IN EACH TENURE, BY DIVISIONS AND STATES: 1950

[Data are based on reports for only a sample of farms. See text. Base data in Volume I]

	Region, division, and State	Number of farms reporting motortrucks			Percent distribution		Percent of farms in each group reporting motortrucks											
								Commercial farms, by tenure of operator										
		All farms	Commercial farms	Other farms	Commercial farms	Other farms	All farms	Commercial, total	Full owners	Part owners	Managers	All tenants	Cash	Share-cash	Crop-share	Livestock-share	Croppers[1] (South only)	Other and unspecified	Other farms
1	**United States**	1,840,391	1,484,156	356,235	80.6	19.4	34.2	40.0	40.1	56.0	72.2	29.2	38.9	41.0	30.2	41.3	10.3	30.1	21.3
2	The North	870,791	759,962	110,829	87.3	12.7	38.4	42.9	38.5	55.7	70.0	40.2	40.9	40.1	41.5	40.4	(1)	35.5	22.4
3	The South	712,341	513,216	199,125	72.0	28.0	26.9	31.8	37.2	49.2	71.7	19.2	31.3	39.9	22.2	37.4	10.3	23.5	19.2
4	The West	257,259	210,978	46,281	82.0	18.0	55.8	65.4	57.9	80.3	76.8	70.1	67.7	75.4	73.0	76.3	(1)	54.9	33.3
	Geographic Divisions:																		
5	New England	51,023	37,143	13,880	72.8	27.2	49.4	62.8	59.2	78.3	79.1	61.5	67.2	64.9	26.2	56.5	(1)	57.4	31.5
6	Middle Atlantic	126,570	101,079	25,491	79.9	20.1	42.7	52.0	48.4	66.6	71.9	49.7	59.7	57.2	40.9	49.3	(1)	44.9	25.0
7	East North Central	305,807	264,083	41,724	86.4	13.6	34.5	39.3	34.4	49.5	71.7	41.9	43.6	47.0	37.2	41.8	(1)	34.5	19.5
8	West North Central	387,391	357,657	29,734	92.3	7.7	39.4	42.2	36.5	56.7	63.3	38.3	35.2	37.5	43.8	37.5	(1)	32.2	22.0
9	South Atlantic	240,521	164,638	75,883	68.5	31.5	25.1	29.3	37.4	44.7	71.9	15.2	26.7	24.9	16.5	31.8	10.8	21.6	19.1
10	East South Central	202,662	141,287	61,375	69.7	30.3	22.2	25.8	32.6	39.5	69.5	14.4	20.7	27.8	17.7	35.3	8.5	19.0	16.8
11	West South Central	269,158	207,291	61,867	77.0	23.0	34.5	41.2	42.6	58.4	72.6	29.7	43.6	45.3	31.0	49.8	13.0	31.4	22.3
12	Mountain	121,546	105,251	16,295	86.6	13.4	62.4	70.3	63.5	80.9	85.5	70.6	65.0	70.5	72.9	77.3	(1)	58.1	36.1
13	Pacific	135,713	105,727	29,986	77.9	22.1	50.9	61.1	54.3	79.5	72.2	69.5	68.8	83.5	73.1	74.6	(1)	52.4	32.0
	New England:																		
14	Maine	14,854	10,308	4,546	69.4	30.6	48.9	65.3	63.6	78.8	71.9	50.9	67.9	.....	33.3	.....	(1)	40.3	31.2
15	New Hampshire	6,708	4,202	2,506	62.6	37.4	50.1	65.8	62.5	78.3	76.4	69.3	71.3	.....	.....	.....	(1)	68.0	35.8
16	Vermont	8,819	7,273	1,546	82.5	17.5	46.3	55.6	53.3	67.9	73.0	45.6	43.8	44.4	19.4	53.7	(1)	43.9	25.9
17	Massachusetts	10,626	7,866	2,760	74.0	26.0	47.9	59.7	54.8	79.6	80.2	61.9	63.6	100.0	.....	100.0	(1)	57.0	30.6
18	Rhode Island	1,521	1,180	341	77.6	22.4	58.4	74.4	65.5	93.1	100.0	89.7	89.5	.....	.....	.....	(1)	90.0	33.4
19	Connecticut	8,495	6,314	2,181	74.3	25.7	54.5	69.0	62.6	85.3	86.7	77.2	78.8	100.0	50.0	100.0	(1)	73.1	33.9
	Middle Atlantic:																		
20	New York	56,610	47,391	9,219	83.7	16.3	45.4	53.9	50.0	66.5	72.4	54.4	60.2	67.5	55.9	46.1	(1)	49.4	25.0
21	New Jersey	15,624	13,076	2,548	83.7	16.3	63.1	72.4	66.8	90.1	81.5	83.9	88.6	80.0	93.6	91.7	(1)	65.6	37.9
22	Pennsylvania	54,336	40,612	13,724	74.7	25.3	37.0	46.0	43.0	61.5	67.0	42.0	50.4	45.1	36.2	51.5	(1)	39.0	23.5
	East North Central:																		
23	Ohio	56,861	45,204	11,657	79.5	20.5	28.5	33.6	29.5	45.5	68.7	33.5	35.0	40.6	30.4	34.8	(1)	30.1	18.0
24	Indiana	53,583	45,518	8,065	84.9	15.1	32.2	36.9	30.4	50.6	71.4	38.9	34.2	43.3	37.1	39.8	(1)	33.8	18.6
25	Illinois	79,058	72,067	6,991	91.2	8.8	40.5	44.8	37.7	53.1	68.0	46.3	48.0	48.2	42.9	45.7	(1)	35.5	20.4
26	Michigan	49,493	39,625	9,868	80.1	19.9	31.8	37.1	33.7	45.8	75.7	37.7	43.6	43.4	36.7	37.0	(1)	29.9	20.3
27	Wisconsin	66,812	61,669	5,143	92.3	7.7	39.6	42.3	39.3	51.3	76.1	46.2	46.4	44.1	40.5	47.6	(1)	41.6	22.6
	West North Central:																		
28	Minnesota	63,077	58,658	4,419	93.0	7.0	35.2	37.3	34.1	47.0	53.5	36.2	36.5	36.4	33.0	40.2	(1)	28.9	20.2
29	Iowa	58,690	55,893	2,797	95.2	4.8	28.9	29.8	28.7	39.3	54.1	26.9	29.6	25.9	23.4	29.1	(1)	22.9	18.1
30	Missouri	71,804	56,904	14,900	79.2	20.8	31.2	34.6	31.9	43.0	63.5	33.4	35.9	35.4	30.6	38.0	(1)	30.6	22.8
31	North Dakota	44,637	43,977	660	98.5	1.5	68.4	70.2	67.1	77.5	79.8	61.2	50.7	59.9	62.4	69.4	(1)	51.6	24.9
32	South Dakota	31,668	30,789	879	97.2	2.8	47.7	49.1	45.5	60.1	79.5	37.6	39.0	35.5	39.8	50.7	(1)	37.1	24.4
33	Nebraska	45,795	44,275	1,520	96.7	3.3	42.7	44.3	40.1	57.4	69.3	38.6	37.2	36.1	43.7	48.7	(1)	31.4	21.0
34	Kansas	71,720	67,161	4,559	93.6	6.4	54.6	59.8	44.4	73.2	71.1	60.6	46.5	61.9	64.3	58.7	(1)	48.1	24.0
	South Atlantic:																		
35	Delaware	3,240	2,829	411	87.3	12.7	43.5	50.9	46.3	75.1	47.0	46.0	41.8	33.3	50.5	50.6	31.2	36.2	21.7
36	Maryland	16,917	13,483	3,434	79.7	20.3	46.8	57.0	56.0	73.4	82.9	49.8	67.2	70.2	47.8	73.6	27.4	52.7	27.5
37	District of Columbia[2]	11	10	1	90.9	9.1	39.3	62.5	(*)	(*)	(*)	(*)	(*)	.....	.....	.....	.....	.....	8.3
38	Virginia	41,702	27,668	14,034	66.3	33.7	27.6	35.4	37.0	48.9	74.0	21.4	38.0	46.9	22.8	30.4	14.9	26.1	19.3
39	West Virginia	21,621	9,357	12,264	43.3	56.7	26.6	40.1	38.9	48.1	67.5	36.7	44.9	40.5	41.5	25.6	37.3	30.6	21.1
40	North Carolina	55,396	39,812	15,584	71.9	28.1	19.2	20.6	28.4	32.7	73.6	11.0	20.8	12.9	12.2	12.0	9.4	13.8	16.4
41	South Carolina	25,440	17,145	8,295	67.4	32.6	18.3	20.4	30.4	40.6	76.3	9.4	14.5	11.8	10.4	16.0	6.9	14.4	15.1
42	Georgia	55,396	40,106	15,290	72.4	27.6	28.0	32.8	44.3	54.8	75.9	18.8	26.4	44.1	22.2	32.6	13.5	23.6	20.2
43	Florida	20,809	14,238	6,571	68.4	31.6	36.6	47.4	45.1	62.6	63.8	37.6	45.1	30.3	24.1	78.4	32.4	39.1	24.5
	East South Central:																		
44	Kentucky	49,794	37,614	12,180	75.5	24.5	22.8	27.9	28.7	34.8	64.1	21.8	32.3	29.3	20.7	35.7	15.7	20.8	14.6
45	Tennessee	55,600	39,179	16,421	70.5	29.5	24.0	28.3	32.5	37.4	59.1	18.4	27.7	29.6	20.9	39.3	12.6	20.0	17.6
46	Alabama	47,102	31,182	15,920	66.2	33.8	22.3	26.4	34.7	42.6	65.9	14.7	15.7	30.3	16.4	25.0	10.2	17.9	17.1
47	Mississippi	50,166	33,312	16,854	66.4	33.6	20.0	21.3	37.2	46.4	79.1	9.6	25.7	23.6	15.0	25.4	5.1	17.2	17.8
	West South Central:																		
48	Arkansas	56,510	39,467	17,043	69.8	30.2	31.0	34.9	43.3	54.4	69.4	22.1	37.1	38.1	29.2	40.1	10.7	30.0	24.6
49	Louisiana	30,918	19,853	11,065	64.2	35.8	24.9	28.2	37.6	49.2	72.3	16.2	31.3	24.6	18.7	34.1	8.2	22.2	20.7
50	Oklahoma	59,903	48,421	11,482	80.8	19.2	42.1	52.2	46.5	64.5	70.6	46.3	42.5	60.3	42.6	58.9	44.9	35.1	23.3
51	Texas	121,827	99,550	22,277	81.7	18.3	36.8	43.9	42.3	57.8	73.8	34.8	49.5	39.3	33.8	49.2	19.9	33.5	21.3
	Mountain:																		
52	Montana	26,602	24,484	2,118	92.0	8.0	75.8	81.6	75.2	87.7	85.2	81.4	70.2	83.1	86.1	86.0	(1)	58.9	41.7
53	Idaho	22,766	19,762	3,004	86.8	13.2	56.5	61.0	56.1	77.3	65.6	58.7	55.6	57.3	59.6	68.2	(1)	46.7	37.9
54	Wyoming	9,118	8,112	1,006	89.0	11.0	72.3	77.1	71.4	81.9	94.5	78.6	77.1	82.2	77.1	90.8	(1)	70.9	48.2
55	Colorado	31,005	27,467	3,538	88.6	11.4	68.1	75.4	69.0	83.4	91.6	77.2	67.2	74.7	80.2	82.5	(1)	65.3	38.8
56	New Mexico	11,728	8,968	2,760	76.5	23.5	49.9	63.8	57.4	74.2	84.4	59.1	61.3	61.8	59.1	71.0	(1)	47.8	29.2
57	Arizona	5,536	4,256	1,280	76.9	23.1	53.2	63.0	55.3	75.2	86.5	64.6	58.7	76.1	73.3	66.7	(1)	55.1	35.0
58	Utah	12,824	10,582	2,242	82.5	17.5	53.0	61.7	57.6	70.9	78.9	61.0	66.9	69.8	55.3	56.4	(1)	62.5	31.8
59	Nevada	1,967	1,620	347	82.4	17.6	63.1	69.8	68.7	69.2	95.8	71.6	59.6	100.0	81.2	100.0	(1)	74.4	43.5
	Pacific:																		
60	Washington	34,854	25,056	9,798	71.9	28.1	49.9	63.7	56.4	77.7	76.6	76.6	66.1	89.8	87.3	80.9	(1)	55.0	32.2
61	Oregon	29,710	21,969	7,741	73.9	26.1	49.7	63.9	57.9	78.3	82.3	73.0	69.2	80.4	75.7	82.2	(1)	57.9	30.5
62	California	71,149	58,702	12,447	82.5	17.5	51.9	59.2	52.3	80.9	70.5	65.8	69.5	81.6	64.2	62.1	(1)	50.4	32.9

*Not available.

[1]See text.

[2]Data for District of Columbia not included in totals.

Table 46.—AUTOMOBILES—COMMERCIAL AND OTHER FARMS REPORTING, WITH PERCENT OF FARMS REPORTING IN EACH TENURE, BY DIVISIONS AND STATES: 1950

[Data are based on reports for only a sample of farms. See text. Base data in Volume I]

	Region, division, and State	Number of farms reporting automobiles			Percent distribution		Percent of farms in each group reporting automobiles												
								Commercial farms, by tenure of operator											Other farms
		All farms	Commercial farms	Other farms	Commercial farms	Other farms	All farms	Commercial, total	Full owners	Part owners	Managers	All tenants	Cash	Share-cash	Crop-share	Livestock-share	Croppers[1] (South only)	Other and unspecified	
1	United States	3,389,773	2,511,151	878,622	74.1	25.9	63.0	67.8	70.0	76.7	74.1	58.4	63.8	85.5	54.5	86.2	31.6	56.1	52.5
2	The North	1,831,489	1,485,429	346,060	81.1	18.9	80.8	83.8	81.3	87.7	80.3	85.9	84.6	90.2	77.9	90.0	(1)	77.1	69.9
3	The South	1,204,317	770,665	433,652	64.0	36.0	45.4	47.8	52.3	57.9	69.2	39.1	41.6	59.1	43.5	61.6	31.6	39.6	41.7
4	The West	353,967	255,057	98,910	72.1	27.9	76.7	79.1	77.6	82.5	74.3	79.6	76.2	83.8	81.8	84.1	(1)	72.0	71.2
	Geographic Divisions:																		
5	New England	72,096	42,841	29,255	59.4	40.6	69.9	72.4	71.0	79.3	73.6	69.6	69.4	91.2	83.6	76.1	(1)	65.9	66.5
6	Middle Atlantic	228,826	154,484	74,342	67.5	32.5	77.2	79.5	78.1	84.7	79.6	80.2	77.2	83.3	83.1	84.0	(1)	78.2	72.9
7	East North Central	731,621	573,968	157,653	78.5	21.5	82.7	85.5	83.3	88.3	83.7	88.3	86.4	91.5	84.2	90.8	(1)	79.3	73.7
8	West North Central	798,946	714,136	84,810	89.4	10.6	81.3	84.3	81.6	88.3	78.4	84.9	85.4	89.7	74.1	89.4	(1)	75.5	62.7
9	South Atlantic	469,596	284,847	184,749	60.7	39.3	49.0	50.8	55.9	58.6	69.5	42.5	44.8	50.2	47.1	53.2	38.8	42.0	46.5
10	East South Central	333,936	209,874	124,062	62.8	37.2	36.6	38.3	45.0	47.4	67.8	28.5	26.1	49.0	29.6	65.0	24.6	30.5	34.0
11	West South Central	400,785	275,944	124,841	68.9	31.1	51.4	54.8	56.5	64.3	69.7	47.7	51.4	62.9	52.8	63.2	30.4	47.2	45.1
12	Mountain	141,502	114,699	26,803	81.1	18.9	72.7	76.7	74.1	79.7	73.6	78.8	69.2	82.3	81.1	82.4	(1)	71.6	59.4
13	Pacific	212,465	140,358	72,107	66.1	33.9	79.7	81.2	79.9	86.6	74.7	80.6	79.1	86.4	83.4	86.7	(1)	72.4	77.0
	New England:																		
14	Maine	19,879	10,836	9,043	54.5	45.5	65.5	68.6	67.7	75.9	77.2	59.5	57.1	.....	66.7	100.0	(1)	59.7	62.0
15	New Hampshire	9,446	4,673	4,773	49.5	50.5	70.6	73.2	71.7	80.7	64.	69.3	59.8	.....	.....	.....	(1)	76.0	68.2
16	Vermont	13,107	9,451	3,656	72.1	27.9	68.8	72.2	70.9	77.3	88.7	72.2	69.0	86.1	83.9	73.2	(1)	70.7	61.3
17	Massachusetts	15,763	9,453	6,310	60.0	40.0	71.0	71.8	70.9	78.8	70.9	56.4	53.6	100.0	100.0	100.0	(1)	54.3	69.9
18	Rhode Island	1,955	1,214	741	62.1	37.9	75.0	76.6	73.6	86.3	94.1	72.4	78.9	.....	.....	.....	(1)	60.0	72.6
19	Connecticut	11,946	7,214	4,732	60.4	39.6	76.6	78.8	77.3	83.3	64.8	82.5	85.8	100.0	100.0	100.0	(1)	73.1	73.6
	Middle Atlantic:																		
20	New York	97,294	70,228	27,066	72.2	27.8	78.0	79.8	78.6	84.7	76.8	79.0	75.6	83.9	78.0	84.4	(1)	78.7	73.5
21	New Jersey	18,864	13,959	4,905	74.0	26.0	76.1	77.3	75.2	85.0	81.5	79.5	80.5	90.0	78.8	75.0	(1)	75.0	72.9
22	Pennsylvania	112,668	70,297	42,371	62.4	37.6	76.8	79.6	78.3	84.6	81.8	81.0	77.7	81.3	83.9	84.0	(1)	78.2	72.5
	East North Central:																		
23	Ohio	163,216	114,673	48,543	70.3	29.7	81.9	85.2	82.8	89.4	82.5	88.0	81.0	93.6	88.2	91.2	(1)	78.7	75.1
24	Indiana	133,235	102,543	30,692	77.0	23.0	80.0	83.2	79.6	88.2	80.6	87.1	81.2	92.0	84.2	89.9	(1)	74.6	70.7
25	Illinois	159,653	136,886	22,767	85.7	14.3	81.8	85.1	80.9	85.9	84.0	88.6	87.4	91.2	80.8	91.8	(1)	77.2	66.3
26	Michigan	130,187	91,589	38,598	70.4	29.6	83.7	85.7	84.1	90.0	85.4	86.4	84.8	93.1	81.9	88.7	(1)	84.4	79.3
27	Wisconsin	145,330	128,277	17,053	88.3	11.7	86.2	87.9	87.1	89.6	85.9	90.0	90.3	91.0	89.0	90.9	(1)	84.3	75.0
	West North Central:																		
28	Minnesota	155,559	139,373	16,186	89.6	10.4	86.8	88.6	87.5	90.7	77.6	89.8	89.7	92.2	84.5	91.5	(1)	80.2	74.0
29	Iowa	180,974	170,223	10,751	94.1	5.9	89.1	90.7	88.6	93.1	81.3	92.0	91.6	93.9	83.9	92.1	(1)	86.6	69.6
30	Missouri	144,552	109,399	35,153	75.7	24.3	62.9	66.5	65.9	72.8	70.3	62.1	66.6	72.9	49.5	74.4	(1)	60.9	53.8
31	North Dakota	56,235	54,498	1,737	96.9	3.1	86.1	87.0	86.0	90.2	87.6	82.4	79.7	86.2	81.1	86.0	(1)	72.3	65.5
32	South Dakota	58,687	56,318	2,369	96.0	4.0	88.5	89.8	87.9	91.7	78.7	89.2	84.1	92.6	81.5	89.7	(1)	82.0	65.7
33	Nebraska	94,432	89,306	5,126	94.6	5.4	88.1	89.4	86.8	93.1	84.8	89.0	86.0	91.6	84.7	90.1	(1)	81.6	70.8
34	Kansas	108,507	95,019	13,488	87.6	12.4	82.6	84.6	81.5	88.8	77.9	83.1	79.6	85.9	80.8	87.2	(1)	70.4	70.9
	South Atlantic:																		
35	Delaware	5,418	4,173	1,245	77.0	23.0	72.7	75.1	74.6	80.3	72.7	72.6	65.1	83.3	75.6	81.5	31.2	66.8	65.7
36	Maryland	26,805	18,417	8,388	68.7	31.3	74.1	77.9	78.0	83.2	87.3	74.2	80.5	89.4	76.0	87.8	60.2	68.8	67.1
37	District of Columbia[2]	6	5	1	83.3	16.7	21.4	31.2	(*)	(*)	(*)	(*)	(*)	.....	.....	.....	.....	.....	8.3
38	Virginia	77,078	42,651	34,427	55.3	44.7	51.1	54.6	56.2	60.7	67.1	46.2	61.3	53.7	49.8	62.8	38.7	47.8	47.3
39	West Virginia	32,831	10,679	22,152	32.5	67.5	40.3	45.8	45.4	47.4	71.7	43.8	43.6	28.6	52.1	62.8	46.8	33.6	38.1
40	North Carolina	140,069	97,803	42,266	69.8	30.2	48.6	50.5	55.5	57.0	73.8	44.8	51.4	46.3	48.8	46.2	42.3	41.7	44.6
41	South Carolina	69,963	41,721	28,242	59.6	40.4	50.3	49.5	60.0	60.0	71.3	40.9	42.6	46.7	45.1	47.3	37.7	38.9	51.4
42	Georgia	89,237	54,050	35,187	60.6	39.4	45.1	44.2	51.2	55.9	68.2	36.0	40.0	48.6	37.3	44.8	33.3	38.8	46.5
43	Florida	28,195	15,353	12,842	54.5	45.5	49.6	51.1	53.2	53.0	62.3	34.8	36.2	42.6	27.6	16.2	36.6	36.1	47.9
	East South Central:																		
44	Kentucky	102,938	75,863	27,075	73.7	26.3	47.2	56.4	54.9	59.0	80.8	58.1	60.2	74.6	53.5	75.6	55.9	47.9	32.4
45	Tennessee	99,095	60,425	38,670	61.0	39.0	42.8	43.7	47.4	49.6	68.1	35.8	39.7	47.0	35.3	52.8	33.9	35.9	41.5
46	Alabama	64,417	34,056	30,361	52.9	47.1	30.5	28.8	35.0	37.9	55.6	21.0	20.4	29.0	22.1	25.2	19.9	19.7	32.6
47	Mississippi	67,486	39,530	27,956	58.6	41.4	26.9	25.2	34.5	38.1	68.6	18.6	26.4	34.9	21.3	24.0	16.4	19.1	29.6
	West South Central:																		
48	Arkansas	57,931	34,175	23,756	59.0	41.0	31.8	30.2	34.5	36.5	59.0	24.7	28.3	33.8	26.6	45.1	20.2	28.4	34.3
49	Louisiana	48,489	26,897	21,592	55.5	44.5	39.1	38.2	45.1	51.6	76.4	29.8	35.1	41.2	32.9	37.1	23.0	34.6	40.3
50	Oklahoma	83,390	58,576	24,814	70.2	29.8	58.7	63.1	60.7	68.4	61.0	60.6	56.6	71.1	59.7	61.3	56.7	50.5	50.3
51	Texas	210,975	156,296	54,679	74.1	25.9	63.7	68.9	68.7	71.6	71.7	67.2	59.3	77.5	71.3	71.0	58.0	58.3	52.2
	Mountain:																		
52	Montana	26,736	23,603	3,133	88.3	11.7	76.2	78.7	75.3	83.0	75.7	75.5	65.8	82.9	76.4	81.2	(1)	65.4	61.7
53	Idaho	31,825	26,382	5,443	82.9	17.1	78.9	81.5	80.4	83.8	58.1	82.6	76.2	88.7	83.0	82.3	(1)	78.2	68.7
54	Wyoming	9,319	7,929	1,390	85.1	14.9	73.9	75.3	72.1	78.4	76.8	76.1	62.0	80.0	81.5	78.4	(1)	75.3	66.6
55	Colorado	35,719	29,415	6,304	82.4	17.6	78.4	80.8	76.4	84.6	81.4	84.2	74.2	83.0	86.1	87.1	(1)	80.7	69.2
56	New Mexico	11,627	8,533	3,094	73.4	26.6	49.5	60.7	55.6	63.6	69.7	68.0	55.5	57.3	72.4	73.8	(1)	61.6	32.8
57	Arizona	7,025	4,825	2,200	68.7	31.3	67.5	71.4	71.0	72.7	73.4	69.9	69.6	91.0	73.6	63.3	(1)	54.4	60.2
58	Utah	17,246	12,474	4,772	72.3	27.7	71.3	72.8	72.6	74.4	67.5	68.6	71.1	56.9	68.6	79.7	(1)	62.0	67.6
59	Nevada	2,005	1,538	467	76.7	23.3	64.3	66.3	64.3	80.8	84.5	49.2	63.6	.....	46.9	70.6	(1)	17.9	58.6
	Pacific:																		
60	Washington	54,275	31,421	22,854	57.9	42.1	77.7	79.8	77.3	85.1	73.4	84.4	80.2	89.4	89.2	90.4	(1)	71.4	75.0
61	Oregon	47,459	27,350	20,109	57.6	42.4	79.4	79.5	78.1	83.9	83.7	79.4	79.2	80.0	80.9	83.7	(1)	71.5	79.3
62	California	110,731	81,587	29,144	73.7	26.3	80.8	82.3	81.6	88.5	74.0	79.4	78.9	87.7	80.7	86.8	(1)	72.9	77.0

*Not available.
[1]See text.
[2]Data for District of Columbia not included in totals.

Table 47.–TRACTORS–COMMERCIAL AND OTHER FARMS REPORTING, WITH PERCENT OF FARMS REPORTING IN EACH TENURE, BY DIVISIONS AND STATES: 1950

[Data are based on reports for only a sample of farms. See text. Base data in Volume I]

	Region, division, and State	Number of farms reporting tractors			Percent distribution		Percent of farms in each group reporting tractors											
								Commercial farms, by tenure of operator										
		All farms	Commercial farms	Other farms	Commercial farms	Other farms	All farms	Commercial, total	Full owners	Part owners	Managers	All tenants	Cash	Share-cash	Crop-share	Livestock-share	Croppers[1] (South only)	Other and unspecified	Other farms
1	**United States**	2,525,206	2,181,954	343,252	86.4	13.6	46.9	58.9	57.0	76.9	79.1	50.1	54.9	87.4	47.7	86.5	11.7	45.9	20.5
2	The North	1,554,779	1,378,193	176,586	88.6	11.4	68.6	77.8	69.4	88.7	85.9	85.8	79.7	91.9	79.0	91.2	(1)	70.0	35.7
3	The South	692,858	574,497	118,361	82.9	17.1	26.1	35.6	37.6	56.8	76.1	25.0	29.6	61.1	32.8	55.4	11.7	27.6	11.4
4	The West	277,569	229,264	48,305	82.6	17.4	60.2	71.1	64.4	83.0	74.5	78.0	64.1	89.8	86.7	86.9	(1)	59.4	34.8
	Geographic Divisions:																		
5	New England	46,352	33,512	12,840	72.3	27.7	44.9	56.6	52.0	75.2	82.1	60.8	66.3	73.7	50.8	67.4	(1)	51.9	29.2
6	Middle Atlantic	188,481	143,395	45,086	76.1	23.9	63.6	73.8	69.4	88.4	83.0	78.9	76.7	89.0	82.5	88.7	(1)	70.0	44.2
7	East North Central	614,276	529,660	84,616	86.2	13.8	69.4	78.9	71.4	89.1	89.8	88.0	81.3	93.6	84.2	91.2	(1)	73.7	39.6
8	West North Central	705,670	671,626	34,044	95.2	4.8	71.8	79.3	69.7	89.1	84.3	85.2	79.8	91.3	76.0	91.5	(1)	67.8	25.2
9	South Atlantic	222,363	170,804	51,559	76.8	23.2	23.2	30.4	36.9	48.1	75.7	17.2	23.4	27.2	19.6	45.0	12.7	23.1	13.0
10	East South Central	171,254	140,782	30,472	82.2	17.8	18.8	25.7	29.8	43.8	81.5	15.7	16.5	32.9	19.7	53.7	8.8	20.1	8.4
11	West South Central	299,241	262,911	36,330	87.9	12.1	38.4	52.3	48.3	71.2	73.6	45.2	45.3	73.6	55.2	72.4	15.9	42.5	13.1
12	Mountain	126,149	113,277	12,872	89.8	10.2	64.8	75.7	69.0	82.3	72.5	83.4	66.2	90.5	88.8	87.1	(1)	64.6	28.5
13	Pacific	151,420	115,987	35,433	76.6	23.4	56.8	67.1	61.4	84.1	75.6	71.4	63.2	88.6	82.0	86.6	(1)	55.4	37.8
	New England:																		
14	Maine	12,794	8,844	3,950	69.1	30.9	42.1	56.0	52.9	76.4	86.0	55.1	64.3	.....	66.7	100.0	(1)	45.5	27.1
15	New Hampshire	5,405	3,394	2,011	62.8	37.2	40.4	53.2	48.3	71.2	82.0	55.2	42.5	.....	.....	.....	(1)	64.0	28.7
16	Vermont	8,417	7,272	1,145	86.4	13.6	44.2	55.6	53.0	65.0	85.2	56.1	62.4	58.3	51.6	65.9	(1)	39.0	19.2
17	Massachusetts	10,322	7,216	3,106	69.9	30.1	46.5	54.8	49.7	77.2	70.9	51.3	54.0	100.0	.....	100.0	(1)	43.5	34.4
18	Rhode Island	1,290	949	341	73.6	26.4	49.5	59.9	48.9	83.5	100.0	75.9	84.2	.....	.....	.....	(1)	60.0	33.4
19	Connecticut	8,124	5,837	2,287	71.8	28.2	52.1	63.8	55.6	84.0	93.3	76.1	79.9	100.0	50.0	66.7	(1)	70.4	35.6
	Middle Atlantic:																		
20	New York	81,985	65,894	16,091	80.4	19.6	65.7	74.9	70.9	88.0	82.4	76.8	74.1	93.6	71.0	86.5	(1)	70.0	43.7
21	New Jersey	15,374	12,136	3,238	78.9	21.1	62.0	67.2	60.1	90.8	73.9	79.5	84.0	95.0	70.3	100.0	(1)	67.2	48.2
22	Pennsylvania	91,122	65,365	25,757	71.7	28.3	62.1	74.0	69.8	88.2	88.0	80.1	77.1	84.6	84.4	91.4	(1)	70.5	44.1
	East North Central:																		
23	Ohio	127,390	101,201	26,189	79.4	20.6	63.9	75.2	67.2	88.3	91.5	84.7	73.6	94.9	83.4	90.2	(1)	71.5	40.5
24	Indiana	106,037	91,957	14,080	86.7	13.3	63.6	74.6	63.8	88.8	88.5	86.6	75.9	92.8	83.4	90.5	(1)	70.5	32.4
25	Illinois	141,988	131,961	10,027	92.9	7.1	72.7	82.0	68.2	89.5	87.9	90.5	83.8	93.8	85.7	93.8	(1)	70.0	29.2
26	Michigan	111,373	86,276	25,097	77.5	22.5	71.6	80.7	76.0	91.0	92.3	87.4	83.8	93.1	82.2	93.0	(1)	79.3	51.6
27	Wisconsin	127,488	118,265	9,223	92.8	7.2	75.6	81.1	78.2	87.7	89.4	87.2	83.7	89.8	86.5	90.0	(1)	80.1	40.6
	West North Central:																		
28	Minnesota	142,911	134,372	8,539	94.0	6.0	79.8	85.5	81.2	91.7	84.9	90.3	87.1	94.1	86.1	94.0	(1)	76.4	39.0
29	Iowa	161,305	156,927	4,378	97.3	2.7	79.4	83.6	75.8	89.4	85.1	89.8	87.4	92.1	80.6	92.0	(1)	78.1	28.3
30	Missouri	100,312	89,633	10,679	89.4	10.6	43.6	54.5	44.5	74.5	82.1	61.6	52.9	78.9	50.7	81.6	(1)	44.6	16.3
31	North Dakota	58,338	57,338	1,000	98.3	1.7	89.3	91.5	88.8	94.7	98.9	90.0	74.1	95.4	88.6	95.9	(1)	81.3	37.7
32	South Dakota	56,267	55,122	1,145	98.0	2.0	84.8	87.9	81.3	91.7	89.8	89.2	73.1	93.9	82.4	93.9	(1)	73.5	31.8
33	Nebraska	87,567	85,397	2,170	97.5	2.5	81.7	85.5	77.3	91.6	85.9	88.0	80.6	91.1	83.9	92.8	(1)	76.1	30.0
34	Kansas	98,970	92,837	6,133	93.8	6.2	75.3	82.6	68.1	91.8	76.2	87.5	74.5	92.4	85.1	92.5	(1)	67.9	32.2
	South Atlantic:																		
35	Delaware	4,046	3,465	581	85.6	14.4	54.3	62.4	54.9	84.3	47.0	69.2	52.1	100.0	77.9	74.1	31.2	51.5	30.6
36	Maryland	20,532	16,492	4,040	80.3	19.7	56.8	69.7	67.0	83.6	87.0	68.8	78.4	80.9	74.5	89.2	44.1	58.6	32.3
37	District of Columbia[2]	1	.....	1	.....	100.0	3.6	.....	(*)	(*)	(*)	(*)	(*)	.....	.....	.....	.....	.....	8.3
38	Virginia	36,515	27,273	9,242	74.7	25.3	24.2	34.9	35.0	50.0	78.6	23.7	46.7	46.9	24.7	60.1	13.7	29.6	12.7
39	West Virginia	11,602	6,593	5,009	56.8	43.2	14.2	28.3	25.7	36.4	69.6	38.3	30.8	52.4	52.1	46.3	42.3	28.3	8.6
40	North Carolina	62,686	50,161	12,525	80.0	20.0	21.7	25.9	33.6	40.7	80.9	15.7	26.1	20.8	17.4	31.4	13.3	20.1	13.2
41	South Carolina	23,454	16,603	6,851	70.8	29.2	16.8	19.7	30.3	40.3	81.8	8.2	10.1	4.7	8.1	12.1	7.6	12.7	12.5
42	Georgia	48,253	38,287	9,966	79.3	20.7	24.4	31.3	40.5	58.8	84.3	17.9	20.9	47.5	21.4	38.4	13.7	21.0	13.2
43	Florida	15,275	11,930	3,345	78.1	21.9	26.9	39.7	38.0	54.0	61.6	26.4	25.2	22.1	21.5	43.2	25.0	33.1	12.5
	East South Central:																		
44	Kentucky	49,342	44,089	5,253	89.4	10.6	22.6	32.8	31.4	43.3	85.3	29.2	37.2	35.2	26.8	57.2	18.5	28.4	6.3
45	Tennessee	50,797	41,231	9,566	81.2	18.8	21.9	29.8	30.6	44.0	75.9	22.2	28.6	40.3	25.7	56.5	14.7	22.8	10.3
46	Alabama	37,783	29,466	8,317	78.0	22.0	17.9	24.9	28.2	44.4	79.2	16.0	11.1	43.6	20.0	31.4	12.0	16.5	8.9
47	Mississippi	33,332	25,996	7,336	78.0	22.0	13.3	16.6	27.3	43.3	83.9	7.3	18.7	19.8	11.5	20.5	3.8	13.1	7.8
	West South Central:																		
48	Arkansas	41,369	35,319	6,050	85.4	14.6	22.7	31.2	31.4	54.0	81.9	24.1	29.5	48.7	36.2	41.1	9.3	27.4	8.8
49	Louisiana	23,486	18,429	5,057	78.5	21.5	18.9	26.2	31.5	55.3	89.8	14.7	26.0	36.1	17.1	34.1	6.9	21.5	9.4
50	Oklahoma	71,710	62,717	8,993	87.5	12.5	50.4	67.6	56.8	78.6	73.6	68.7	53.7	86.4	71.7	81.3	57.8	51.0	18.2
51	Texas	162,676	146,446	16,230	90.0	10.0	49.1	64.6	57.9	74.4	67.5	65.2	49.6	82.7	75.8	79.2	35.8	52.5	15.5
	Mountain:																		
52	Montana	27,151	25,387	1,764	93.5	6.5	77.4	84.6	78.9	89.7	85.7	85.4	70.2	91.1	90.7	90.3	(1)	58.9	34.8
53	Idaho	27,541	25,037	2,504	90.9	9.1	68.3	77.3	71.8	85.9	66.9	85.2	68.3	89.7	89.2	88.5	(1)	70.1	31.6
54	Wyoming	9,250	8,460	790	91.5	8.5	73.3	80.4	80.9	78.0	80.5	84.1	71.0	92.9	90.0	91.9	(1)	64.6	37.8
55	Colorado	32,162	29,280	2,882	91.0	9.0	70.6	80.4	72.2	87.5	80.4	86.9	72.4	94.1	90.1	89.7	(1)	68.8	31.6
56	New Mexico	10,526	8,941	1,585	84.9	15.1	44.8	63.6	57.1	65.2	48.6	79.2	59.1	77.1	86.1	65.4	(1)	69.9	16.8
57	Arizona	4,878	3,999	879	82.0	18.0	46.8	59.2	54.7	66.7	62.4	62.2	46.6	92.5	79.4	66.7	(1)	49.0	24.0
58	Utah	12,908	10,662	2,246	82.6	17.4	53.3	62.2	56.7	72.8	76.4	67.8	64.5	74.1	71.7	76.2	(1)	54.5	31.8
59	Nevada	1,733	1,511	222	87.2	12.8	55.6	65.1	62.2	79.5	93.0	52.8	48.5	100.0	81.2	41.2	(1)	33.3	27.9
	Pacific:																		
60	Washington	40,247	28,349	11,898	70.4	29.6	57.6	72.0	66.0	84.1	83.2	81.9	73.5	93.5	89.3	93.3	(1)	62.1	39.1
61	Oregon	36,837	25,710	11,127	69.8	30.2	61.7	74.7	70.2	86.9	82.3	79.4	75.8	93.1	83.0	85.9	(1)	58.9	43.9
62	California	74,336	61,928	12,408	83.3	16.7	54.2	62.5	56.6	82.7	73.7	65.3	58.7	83.9	77.5	82.0	(1)	52.6	32.8

*Not available. [1]See text. [2]Data for District of Columbia not included in totals.

Table 48.—NO TRACTOR, HORSES, OR MULES—COMMERCIAL AND OTHER FARMS REPORTING, WITH PERCENT OF FARMS REPORTING IN EACH TENURE, BY DIVISIONS AND STATES: 1950

[Data are based on reports for only a sample of farms. See text. Base data in Volume I]

	Region, division, and State	Number of farms *not* reporting tractor, horses, or mules			Percent distribution		Percent of farms in each group *not* reporting tractor, horses, or mules											
								Commercial farms, by tenure of operator										
		All farms	Commercial farms	Other farms	Commercial, farms	Other farms	All farms	Commercial, total	Full owners	Part owners	Managers	All tenants	Cash	Share-cash	Crop-share	Livestock-share	Croppers[1] (South only)	Other and unspecified	Other farms
1	United States	1,213,125	527,523	685,602	43.5	56.5	22.6	14.2	13.4	4.0	9.4	22.2	9.2	3.3	12.4	3.9	62.0	18.1	41.0
2	The North	372,785	162,670	210,115	43.6	56.4	16.4	9.2	12.9	3.0	7.7	6.8	7.6	2.9	14.0	3.3	(*)	15.0	42.4
3	The South	725,701	311,041	414,660	42.9	57.1	27.4	19.3	11.6	5.2	8.4	32.7	8.4	5.3	12.0	7.2	62.0	19.7	39.9
4	The West	114,639	53,812	60,827	46.9	53.1	24.8	16.7	22.4	4.9	14.2	13.1	20.5	4.2	9.6	4.9	(1)	23.7	43.8
	Geographic Divisions:																		
5	New England	34,948	13,274	21,674	38.0	62.0	33.9	22.4	26.2	6.8	9.9	20.5	19.3	8.8	24.6	4.3	(1)	26.5	49.2
6	Middle Atlantic	60,919	23,211	37,708	38.1	61.9	20.6	11.9	14.4	3.5	11.2	9.0	10.5	4.0	6.5	2.1	(1)	14.9	37.0
7	East North Central	152,645	63,829	88,816	41.8	58.2	17.2	9.5	13.1	3.7	5.8	6.0	8.1	3.4	9.5	3.6	(1)	13.6	41.5
8	West North Central	124,273	62,356	61,917	50.2	49.8	12.6	7.4	10.5	2.3	6.5	7.1	6.4	2.7	17.0	3.0	(1)	15.5	45.8
9	South Atlantic	277,453	108,760	168,693	39.2	60.8	28.9	19.4	13.0	6.1	12.4	30.5	8.1	8.5	12.0	9.4	48.6	20.3	42.4
10	East South Central	270,837	125,560	145,277	46.4	53.6	29.7	22.9	9.7	6.3	5.6	41.5	6.3	7.9	14.4	6.0	73.1	20.2	39.8
11	West South Central	177,411	76,721	100,690	43.2	56.8	22.7	15.2	12.1	3.8	5.5	24.8	10.3	4.1	9.9	8.1	68.4	18.2	36.4
12	Mountain	28,992	12,451	16,541	42.9	57.1	14.9	8.3	11.7	3.3	6.5	7.7	13.0	2.5	7.1	4.2	(1)	13.9	36.6
13	Pacific	85,647	41,361	44,286	48.3	51.7	32.1	23.9	29.4	7.3	18.3	19.7	23.8	7.0	15.6	6.1	(1)	31.5	47.3
	New England:																		
14	Maine	9,706	3,044	6,662	31.4	68.6	32.0	19.3	20.8	7.9	12.3	27.1	25.0	.....	33.3	.....	(1)	29.0	45.7
15	New Hampshire	5,030	1,620	3,410	32.2	67.8	37.6	25.4	30.0	7.7	1.1	25.9	34.5	.....	.....	.....	(1)	20.0	48.7
16	Vermont	4,408	1,228	3,180	27.9	72.1	23.1	9.4	11.1	2.9	5.2	7.1	4.5	13.9	.....	2.4	(1)	14.6	53.3
17	Massachusetts	9,081	4,460	4,621	49.1	50.9	40.9	33.9	39.1	10.3	23.1	39.2	36.4	.....	100.0	.....	(1)	45.7	51.2
18	Rhode Island	1,021	501	520	49.1	50.9	39.2	31.6	43.5	4.1	.....	17.2	15.8	.....	.....	.....	(1)	20.0	50.9
19	Connecticut	5,702	2,421	3,281	42.5	57.5	36.6	26.4	34.3	6.4	.....	16.8	11.6	.....	50.0	33.3	(1)	24.2	51.0
	Middle Atlantic:																		
20	New York	21,546	8,086	13,460	37.5	62.5	17.3	9.2	11.0	2.9	8.7	9.2	11.4	1.6	13.9	1.8	(1)	12.8	36.6
21	New Jersey	7,908	5,117	2,791	64.7	35.3	31.9	28.3	35.3	7.0	22.4	12.2	10.5	5.0	10.6	.....	(1)	21.9	41.5
22	Pennsylvania	31,465	10,008	21,457	31.8	68.2	21.4	11.3	13.5	3.6	8.8	8.4	9.6	3.5	5.4	2.9	(1)	15.2	36.7
	East North Central:																		
23	Ohio	39,428	14,687	24,741	37.3	62.7	19.8	10.9	14.5	4.2	4.5	7.2	9.7	3.0	9.2	4.6	(1)	12.1	38.3
24	Indiana	37,954	17,064	20,890	45.0	55.0	22.8	13.8	19.9	5.3	6.2	7.7	13.4	4.0	10.1	5.2	(1)	17.2	48.1
25	Illinois	30,471	13,808	16,663	45.3	54.7	15.6	8.6	15.4	3.1	5.9	5.5	9.5	3.3	8.7	3.2	(1)	19.5	48.5
26	Michigan	26,293	9,711	16,582	36.9	63.1	16.9	9.1	11.4	3.5	4.0	7.2	8.3	3.7	13.9	2.9	(1)	10.5	34.1
27	Wisconsin	18,499	8,559	9,940	46.3	53.7	11.0	5.9	7.2	2.4	8.1	3.2	4.5	3.0	4.9	1.8	(1)	7.0	43.7
	West North Central:																		
28	Minnesota	18,368	8,962	9,406	48.8	51.2	10.3	5.7	7.5	2.1	9.1	4.4	4.5	2.2	10.5	1.6	(1)	13.6	43.0
29	Iowa	22,572	14,032	8,540	62.2	37.8	11.1	7.5	11.2	3.7	7.6	4.9	4.9	3.4	14.6	3.4	(1)	12.6	55.3
30	Missouri	49,388	20,522	28,866	41.6	58.4	21.5	12.5	13.7	3.2	4.1	17.8	11.6	3.0	34.0	4.2	(1)	19.0	44.2
31	North Dakota	3,235	2,213	1,022	68.4	31.6	5.0	3.5	4.9	1.1	1.1	5.8	4.3	2.1	8.2	0.9	(1)	11.9	38.5
32	South Dakota	3,948	2,573	1,375	65.2	34.8	6.0	4.1	7.3	1.1	3.9	5.0	6.4	1.9	13.3	1.7	(1)	16.0	38.1
33	Nebraska	9,564	5,774	3,790	60.4	39.6	8.9	5.8	9.3	2.0	5.7	5.4	6.0	2.7	10.8	3.0	(1)	14.7	52.3
34	Kansas	17,198	8,280	8,918	48.1	51.9	13.1	7.4	13.5	2.4	10.2	6.6	10.0	2.4	11.2	3.1	(1)	18.1	46.9
	South Atlantic:																		
35	Delaware	1,761	1,001	760	56.8	43.2	23.6	18.0	22.5	4.4	53.0	12.6	17.1	.....	7.3	7.4	.....	30.6	40.1
36	Maryland	7,488	2,576	4,912	34.4	65.6	20.7	10.9	12.0	4.0	6.2	11.8	7.7	12.8	4.1	2.0	33.3	19.3	39.3
37	District of Columbia[2]	18	(*)	(*)	(*)	(*)	64.3	(*)	(*)	(*)	(*)	(*)	(*)	.....	.....	.....	.....	.....	.....
38	Virginia	45,324	12,659	32,665	27.9	72.1	30.1	16.2	12.6	6.5	5.0	32.1	9.3	10.9	12.0	9.3	58.1	18.5	44.9
39	West Virginia	26,906	3,032	23,874	11.3	88.7	33.0	13.0	14.0	6.0	9.6	13.1	22.4	.....	6.6	8.3	6.8	16.9	41.1
40	North Carolina	82,969	39,307	43,662	47.4	52.6	28.8	20.3	10.5	7.8	7.8	31.2	10.7	9.4	11.3	9.5	46.4	26.1	46.1
41	South Carolina	40,466	19,797	20,669	48.9	51.1	29.1	23.5	9.0	4.0	6.5	36.5	8.0	6.6	13.3	23.4	60.9	20.8	37.6
42	Georgia	50,705	21,744	28,961	42.9	57.1	25.6	17.8	9.5	3.6	3.6	27.3	5.1	4.3	13.8	8.8	42.2	13.8	38.3
43	Florida	21,834	8,644	13,190	39.6	60.4	38.4	28.8	33.9	9.0	28.7	24.8	18.3	20.5	20.2	6.8	38.0	24.2	49.2
	East South Central:																		
44	Kentucky	56,576	20,425	36,151	36.1	63.9	25.9	15.2	10.6	7.6	6.0	30.2	20.1	8.6	16.9	4.6	58.1	22.0	43.2
45	Tennessee	69,020	27,192	41,828	39.4	60.6	29.8	19.7	11.7	7.6	1.4	36.2	10.7	9.6	14.5	8.4	64.2	25.1	44.8
46	Alabama	52,171	18,371	33,800	35.2	64.8	24.7	15.5	8.2	4.8	4.4	24.6	4.7	5.8	11.7	5.8	57.8	11.9	36.3
47	Mississippi	93,070	59,572	33,498	64.0	36.0	37.0	38.0	6.9	3.9	8.3	58.2	5.5	7.2	15.8	17.7	83.8	22.2	35.4
	West South Central:																		
48	Arkansas	52,302	28,217	24,085	54.0	46.0	28.7	24.9	10.4	2.9	5.4	43.3	9.1	5.6	13.2	11.9	79.8	22.4	34.8
49	Louisiana	31,685	13,861	17,824	43.7	56.3	25.5	19.7	7.9	3.7	0.9	31.6	6.3	4.8	11.7	12.0	68.3	14.6	33.3
50	Oklahoma	24,180	8,160	16,020	33.7	66.3	17.0	8.8	13.6	3.0	4.8	9.1	11.2	3.7	7.3	9.2	27.5	16.8	32.5
51	Texas	69,244	26,483	42,761	38.2	61.8	20.9	11.7	13.6	4.4	6.9	14.9	11.2	3.4	8.4	6.2	48.7	17.9	40.8
	Mountain:																		
52	Montana	3,341	1,700	1,641	50.9	49.1	9.5	5.7	8.4	2.4	2.4	7.7	12.9	0.9	7.7	2.2	(1)	18.5	32.3
53	Idaho	5,988	2,615	3,373	43.7	56.3	14.9	8.1	10.3	3.8	24.4	5.4	12.6	2.9	3.9	1.4	(1)	14.4	42.6
54	Wyoming	980	397	583	40.5	59.5	7.8	3.8	5.2	1.8	2.4	4.8	6.3	2.2	5.2	.....	(1)	8.2	27.9
55	Colorado	6,621	2,950	3,671	44.6	55.4	14.5	8.1	12.4	2.2	5.1	7.2	11.3	1.9	7.4	5.1	(1)	10.3	40.3
56	New Mexico	3,725	1,210	2,515	32.5	67.5	15.8	8.6	10.9	4.9	4.1	10.0	6.6	13.4	9.6	18.7	(1)	11.5	26.6
57	Arizona	2,959	1,328	1,631	44.9	55.1	28.4	19.7	25.0	7.6	6.1	25.1	31.0	.....	17.2	33.3	(1)	37.4	44.6
58	Utah	4,916	2,056	2,860	41.8	58.2	20.3	12.0	15.1	5.2	6.5	11.8	16.6	.....	13.1	8.7	(1)	10.5	40.5
59	Nevada	462	195	267	42.2	57.8	14.8	8.4	9.9	4.3	1.4	6.1	11.1	.....	3.1	.....	(1)	.....	33.5
	Pacific:																		
60	Washington	20,218	6,715	13,503	33.2	66.8	29.0	17.1	21.7	6.9	10.4	11.0	13.5	2.4	9.7	2.5	(1)	22.4	44.3
61	Oregon	15,625	5,064	10,561	32.4	67.6	26.2	14.7	18.2	4.6	11.6	12.4	15.1	3.5	10.9	6.4	(1)	25.4	41.7
62	California	49,804	29,582	20,222	59.4	40.6	36.3	29.8	36.2	8.7	20.2	25.0	27.7	11.0	20.4	8.6	(1)	35.6	53.4

*Not available. [1]See text. [2]Data for District of Columbia not included in totals.

Table 49.—TRACTOR AND NO HORSES OR MULES—COMMERCIAL AND OTHER FARMS REPORTING, WITH PERCENT OF FARMS REPORTING IN EACH TENURE, BY DIVISIONS AND STATES: 1950

[Data are based on reports for only a sample of farms. See text. Base data in Volume I]

	Region, division, and State	Number of farms reporting tractor and *no* horses or mules			Percent distribution		Percent of farms in each group reporting tractor and no horses or mules											
								Commercial farms, by tenure of operator										
		All farms	Commercial farms	Other farms	Commercial farms	Other farms	All farms	Commercial, total	Full owners	Part owners	Managers	All tenants	Cash	Share-cash	Crop-share	Livestock-share	Croppers[1] (South only)	Other and unspecified	Other farms
1	United States	1,249,073	1,016,483	232,590	81.4	18.6	23.2	27.4	26.4	32.0	29.6	26.0	26.1	44.4	27.3	42.4	6.2	23.1	13.9
2	The North	813,424	678,206	135,218	83.4	16.6	35.9	38.3	34.4	39.8	41.9	45.2	39.0	46.6	48.0	47.1	(1)	36.5	27.3
3	The South	278,325	216,808	61,517	77.9	22.1	10.5	13.5	12.4	19.0	17.3	12.4	12.1	32.2	17.4	14.3	6.2	12.0	5.9
4	The West	157,324	121,469	35,855	77.2	22.8	34.1	37.7	37.2	35.1	35.4	43.7	34.2	40.5	53.7	34.9	(1)	37.4	25.8
	Geographic Divisions:																		
5	New England	31,178	20,878	10,300	67.0	33.0	30.2	35.3	33.1	43.8	47.6	37.9	44.5	36.8	32.8	26.1	(1)	32.9	23.4
6	Middle Atlantic	113,512	79,154	34,358	69.7	30.3	38.3	40.7	38.1	48.3	49.7	45.4	46.2	56.1	49.7	36.3	(1)	42.3	33.7
7	East North Central	382,273	314,967	67,306	82.4	17.6	43.2	46.9	41.3	52.4	48.8	55.7	46.5	62.9	59.4	54.4	(1)	43.1	31.5
8	West North Central	286,461	263,207	23,254	91.9	8.1	29.2	31.1	26.3	30.3	24.3	38.8	33.4	40.8	41.9	36.1	(1)	29.2	17.2
9	South Atlantic	76,008	48,626	27,382	64.0	36.0	7.9	8.7	10.2	11.3	23.7	6.0	8.5	8.5	5.4	10.0	5.5	7.3	6.9
10	East South Central	50,715	35,991	14,724	71.0	29.0	5.6	6.6	6.2	9.6	8.6	6.0	5.5	12.1	7.0	7.9	4.9	7.0	4.0
11	West South Central	151,602	132,191	19,411	87.2	12.8	19.4	26.3	22.8	30.3	15.2	27.6	20.5	41.0	36.4	36.3	10.6	24.3	7.0
12	Mountain	50,079	42,591	7,488	85.0	15.0	25.7	28.5	25.9	25.7	13.4	41.5	25.2	34.1	51.0	28.8	(1)	32.9	16.6
13	Pacific	107,245	78,878	28,367	73.5	26.5	40.2	45.6	44.6	48.7	47.1	46.4	38.0	51.1	60.0	44.8	(1)	41.0	30.3
	New England:																		
14	Maine	8,735	5,657	3,078	64.8	35.2	28.8	35.8	34.1	45.6	57.9	41.7	50.0	.....	66.7	100.0	(1)	31.2	21.1
15	New Hampshire	3,731	2,161	1,570	57.9	42.1	27.9	33.8	32.6	38.1	34.8	38.7	31.0	.....	.....	.....	(1)	44.0	22.4
16	Vermont	3,656	2,811	845	76.9	23.1	19.2	21.5	20.6	25.7	40.0	18.1	20.7	13.9	16.1	19.5	(1)	14.6	14.2
17	Massachusetts	7,916	5,256	2,660	66.4	33.6	35.6	39.9	37.8	49.7	49.5	35.2	33.0	100.0	.....	100.0	(1)	32.3	29.5
18	Rhode Island	1,041	781	260	75.0	25.0	39.9	49.3	39.8	69.5	94.1	62.1	63.2	.....	.....	.....	(1)	60.0	25.5
19	Connecticut	6,099	4,212	1,887	69.1	30.9	39.1	46.0	42.3	54.2	50.5	56.5	65.4	16.7	50.0	66.7	(1)	40.3	29.3
	Middle Atlantic:																		
20	New York	41,912	30,030	11,882	71.7	28.3	33.6	34.1	32.4	39.5	46.2	34.5	35.8	56.6	37.1	23.4	(1)	37.5	32.3
21	New Jersey	11,669	9,006	2,663	77.2	22.8	47.1	49.9	45.5	66.2	53.5	53.7	60.2	45.0	42.8	50.0	(1)	50.0	39.6
22	Pennsylvania	59,931	40,118	19,813	66.9	33.1	40.8	45.4	42.3	55.8	51.9	50.8	52.4	58.2	51.4	56.1	(1)	44.3	33.9
	East North Central:																		
23	Ohio	92,916	71,812	21,104	77.3	22.7	46.6	53.4	46.3	63.0	58.9	63.6	53.3	74.7	67.7	65.1	(1)	48.8	32.7
24	Indiana	73,440	62,389	11,051	85.0	15.0	44.1	50.6	41.8	58.6	47.9	64.2	53.5	74.4	60.6	67.0	(1)	47.4	25.5
25	Illinois	79,541	72,523	7,018	91.2	8.8	40.7	45.1	34.5	43.0	50.9	56.2	47.1	61.2	53.0	54.0	(1)	40.3	20.4
26	Michigan	80,354	59,611	20,743	74.2	25.8	51.7	55.8	52.9	61.1	45.7	62.5	56.6	68.5	62.3	67.9	(1)	50.7	42.6
27	Wisconsin	56,022	48,632	7,390	86.8	13.2	33.2	33.3	32.9	37.3	39.1	32.0	37.3	37.6	33.7	29.3	(1)	31.2	32.5
	West North Central:																		
28	Minnesota	58,999	52,542	6,457	89.1	10.9	32.9	33.4	31.1	33.9	32.9	38.7	33.2	42.7	51.3	30.1	(1)	31.6	29.5
29	Iowa	80,710	77,387	3,323	95.9	4.1	39.7	41.2	34.8	41.1	33.6	48.5	44.3	52.3	52.9	43.9	(1)	39.1	21.5
30	Missouri	34,386	27,952	6,434	81.3	18.7	15.0	17.0	13.3	19.8	15.0	24.1	20.6	29.2	24.1	21.3	(1)	16.3	9.8
31	North Dakota	18,456	17,803	653	96.5	3.5	28.3	28.4	30.8	25.1	37.1	30.7	26.4	21.8	38.0	14.6	(1)	36.9	24.6
32	South Dakota	17,850	17,134	716	96.0	4.0	26.9	27.3	27.8	22.6	21.3	33.3	24.3	31.1	44.5	32.5	(1)	33.5	19.9
33	Nebraska	31,648	30,170	1,478	95.3	4.7	29.5	30.2	23.6	28.9	17.3	36.7	22.6	35.4	47.9	30.8	(1)	27.7	20.4
34	Kansas	44,412	40,219	4,193	90.6	9.4	33.8	35.8	28.4	37.3	17.9	41.8	26.6	40.0	51.9	33.2	(1)	30.4	22.0
	South Atlantic:																		
35	Delaware	1,787	1,382	405	77.3	22.7	24.0	24.9	23.8	31.6	28.8	22.4	27.4	50.0	19.8	18.5	.....	26.0	21.4
36	Maryland	8,880	6,219	2,661	70.0	30.0	24.6	26.3	26.5	34.1	29.8	21.4	36.4	36.2	17.6	20.3	18.3	20.6	21.3
37	District of Columbia[2]	2	(*)	(*)	(*)	(*)	7.1	(*)	(*)	(*)	(*)	(*)	(*)	.....	.....	.....	.....	.....	(*)
38	Virginia	12,033	6,624	5,409	55.0	45.0	8.0	8.5	8.5	11.1	18.8	6.3	16.3	13.6	5.0	11.7	5.1	6.8	7.4
39	West Virginia	5,509	2,288	3,221	41.5	58.5	6.8	9.8	9.0	11.4	35.0	13.3	9.6	28.6	18.6	4.1	16.4	11.3	5.5
40	North Carolina	16,145	10,452	5,693	64.7	35.3	5.6	5.4	5.6	6.8	14.2	4.8	5.8	2.4	4.4	4.7	5.1	4.9	6.0
41	South Carolina	6,943	4,068	2,875	58.6	41.4	5.0	4.8	6.3	7.5	14.0	3.3	2.6	1.9	2.1	2.3	4.0	4.8	5.2
42	Georgia	16,818	11,840	4,978	70.4	29.6	8.5	9.7	11.3	14.7	15.1	7.3	7.7	19.8	8.1	10.3	6.6	6.8	6.6
43	Florida	7,893	5,753	2,140	72.9	27.1	13.9	19.1	19.2	20.4	37.3	13.2	15.8	.....	10.6	20.3	9.1	18.0	8.0
	East South Central:																		
44	Kentucky	11,166	8,386	2,780	75.1	24.9	5.1	6.2	5.3	7.4	9.0	7.6	11.6	9.7	6.8	7.0	8.1	7.6	3.3
45	Tennessee	13,987	9,236	4,751	66.0	34.0	6.0	6.7	5.3	8.4	8.4	7.9	8.0	13.0	7.6	9.1	7.9	7.9	5.1
46	Alabama	15,398	11,024	4,374	71.6	28.4	7.3	9.3	9.4	14.1	12.7	7.7	4.0	18.4	9.3	15.6	7.3	7.4	4.7
47	Mississippi	10,164	7,345	2,819	72.3	27.7	4.0	4.7	6.1	9.0	6.2	3.4	6.3	10.6	4.5	1.8	2.5	4.8	3.0
	West South Central:																		
48	Arkansas	16,625	13,681	2,944	82.3	17.7	9.1	12.1	10.3	14.3	18.6	12.9	13.2	23.4	19.0	14.6	6.4	12.6	4.3
49	Louisiana	6,000	4,125	1,875	68.8	31.2	4.8	5.9	6.3	9.4	8.5	4.7	5.5	11.8	4.9	12.0	3.6	6.2	3.5
50	Oklahoma	36,270	31,365	4,905	86.5	13.5	25.5	33.8	29.1	33.7	9.9	39.2	26.3	49.5	44.1	41.0	32.3	27.1	9.9
51	Texas	92,707	83,020	9,687	89.6	10.4	28.0	36.6	31.1	36.0	17.1	44.2	22.6	48.2	56.1	41.5	25.4	33.9	9.3
	Mountain:																		
52	Montana	9,666	8,626	1,040	89.2	10.8	27.6	28.8	29.1	26.4	10.0	36.1	19.2	22.0	48.5	22.9	(1)	22.6	20.5
53	Idaho	11,397	9,771	1,626	85.7	14.3	28.3	30.2	27.0	31.0	15.0	39.3	29.7	41.2	42.6	34.2	(1)	34.4	20.5
54	Wyoming	2,281	1,956	325	85.8	14.2	18.1	18.6	21.3	12.3	0.6	27.4	10.0	21.3	42.3	14.1	(1)	15.8	15.6
55	Colorado	14,220	12,537	1,683	88.2	11.8	31.2	34.4	29.1	32.2	19.3	47.3	29.9	36.0	55.1	35.8	(1)	38.3	18.5
56	New Mexico	5,275	4,421	854	83.8	16.2	22.4	31.5	29.5	23.5	4.1	54.4	27.6	43.3	64.1	29.9	(1)	46.9	9.0
57	Arizona	2,630	2,102	528	79.9	20.1	25.3	31.1	30.8	27.7	31.0	39.6	23.0	34.3	64.5	23.3	(1)	33.3	14.4
58	Utah	4,209	2,878	1,331	68.4	31.6	17.4	16.8	15.7	16.4	10.6	28.9	36.4	21.6	35.4	8.7	(1)	24.5	18.9
59	Nevada	401	300	101	74.8	25.2	12.9	12.9	12.1	13.5	1.4	23.4	10.1	100.0	46.9	5.9	(1)	25.6	12.7
	Pacific:																		
60	Washington	28,037	18,450	9,587	65.8	34.2	40.2	46.9	46.9	45.0	59.2	49.0	44.5	40.6	58.5	44.2	(1)	41.2	31.5
61	Oregon	24,903	15,860	9,043	63.7	36.3	41.7	46.1	45.4	48.1	36.3	47.5	42.7	57.1	49.7	46.5	(1)	44.4	35.7
62	California	54,305	44,568	9,737	82.1	17.9	39.6	44.9	43.4	50.9	46.3	45.1	35.7	53.9	63.9	43.8	(1)	40.1	25.7

*Not available.

[1]See text.

[2]Data for District of Columbia not included in totals.

Table 50.—CATTLE AND CALVES—NUMBER ON COMMERCIAL AND OTHER FARMS, WITH PERCENT DISTRIBUTION, BY TENURE OF OPERATOR, BY DIVISIONS AND STATES: 1950

[Data are based on reports for only a sample of farms. See text. Base data in Volume I]

	Region, division, and State	Number of cattle and calves			Percent distribution of cattle and calves											Percent of farms in each tenure reporting cattle and calves		
					Commercial farms, by tenure of operator										Other farms			
		All farms	Commercial farms	Other farms	Commercial, total	Full owners	Part owners	Managers	All tenants	Cash	Share-cash	Crop-share	Live-stock-share	Croppers[1] (South only)	Other and unspecified		Full owners	Part owners	Tenants
1	U.S.....	77,520,335	72,027,797	5,492,538	92.9	40.5	30.4	4.2	17.8	3.6	4.7	3.1	4.3	0.7	1.4	7.1	83.4	89.5	71.0
2	The North	39,614,759	38,096,506	1,518,253	96.2	42.6	29.6	1.4	22.6	3.3	8.0	2.7	7.2	(1)	1.4	3.8	85.1	92.4	88.9
3	The South	24,801,044	21,452,522	3,348,522	86.5	40.1	26.5	5.9	14.1	3.8	1.3	4.1	1.2	2.2	1.5	13.5	86.4	87.7	59.5
4	The West	13,104,532	12,478,769	625,763	95.2	35.3	40.5	9.3	10.2	4.2	1.1	2.1	1.7	(1)	0.9	4.8	64.1	80.5	69.3
	Geo. Divisions:																		
5	New England....	1,105,512	1,007,308	98,204	91.1	57.8	26.9	1.9	4.6	2.2	0.2	0.1	0.8	(1)	1.2	8.9	68.6	88.0	71.6
6	Middle Atlantic	3,950,984	3,668,718	282,266	92.9	57.9	24.0	1.6	9.5	3.1	0.5	2.2	2.0	(1)	1.7	7.1	76.4	87.9	84.1
7	E.N. Central...	12,276,515	11,687,962	588,553	95.2	47.2	21.9	1.2	25.0	2.9	5.5	2.3	12.5	(1)	1.7	4.8	86.1	92.0	90.5
8	W.N. Central...	22,281,748	21,732,518	549,230	97.5	36.5	35.0	1.5	24.5	3.6	11.0	3.2	5.5	(1)	1.2	2.5	89.4	93.5	88.4
9	South Atlantic.	5,520,089	4,622,907	897,182	83.7	47.7	18.5	6.9	10.6	2.5	0.3	2.9	0.8	2.6	1.5	16.3	78.1	77.7	49.0
10	E.S. Central...	6,162,421	5,122,613	1,039,808	83.1	47.6	17.1	2.7	15.7	2.0	0.5	4.8	2.6	4.0	1.7	16.9	92.7	92.1	63.4
11	W.S. Central...	13,118,534	11,707,002	1,411,532	89.2	33.3	34.2	7.0	14.7	5.1	2.1	4.3	0.7	1.1	1.4	10.8	89.3	91.5	67.5
12	Mountain.....	8,347,365	8,018,748	328,617	96.1	33.4	45.1	9.1	8.4	2.1	1.1	2.8	1.7	(1)	0.8	3.9	81.5	87.8	78.5
13	Pacific.....	4,757,167	4,460,021	297,146	93.8	38.8	32.3	9.5	13.2	8.0	1.2	1.0	1.8	(1)	1.2	6.2	52.9	70.1	58.0
	New England:																		
14	Maine.....	207,730	175,915	31,815	84.7	65.5	17.6	0.4	1.3	0.4	.....	(2)	0.1	(1)	0.7	15.3	74.4	86.1	56.8
15	N.H.....	114,513	98,385	16,128	85.9	49.2	30.7	2.9	3.1	1.9	.....	.....	.....	(1)	1.2	14.1	65.5	90.4	74.1
16	Vt.....	409,679	394,619	15,060	96.3	67.5	21.2	1.7	5.8	1.9	0.4	0.2	2.2	(1)	1.1	3.7	91.0	96.9	94.3
17	Mass.....	180,306	163,036	17,270	90.4	49.4	34.1	3.1	3.9	2.5	(2)	.....	(2)	(1)	1.3	9.6	49.5	81.5	53.2
18	R.I.....	22,072	19,892	2,180	90.1	41.2	40.0	1.5	7.4	5.9	.....	.....	.....	(1)	1.5	9.9	49.3	80.2	51.7
19	Conn.....	171,212	155,461	15,751	90.8	41.7	40.0	2.2	6.9	4.6	0.2	.....	(2)	(1)	2.0	9.2	57.9	87.0	71.2
	Middle Atlantic:																		
20	N.Y.....	2,072,733	1,972,094	100,639	95.1	59.6	27.0	1.4	7.1	2.8	0.3	0.3	2.4	(1)	1.3	4.9	79.9	90.1	82.4
21	N.J.....	209,600	198,230	11,370	94.6	45.1	28.6	5.4	15.4	9.3	1.0	1.7	1.3	(1)	2.1	5.4	34.9	62.7	66.3
22	Pa.....	1,668,651	1,498,394	170,257	89.8	57.3	19.5	1.4	11.6	2.7	0.6	4.6	1.6	(1)	2.1	10.2	81.5	90.7	87.7
	East North Central:																		
23	Ohio.....	2,054,079	1,873,813	180,266	91.2	47.4	21.3	1.3	21.2	2.3	1.7	4.2	11.0	(1)	2.0	8.8	85.7	91.0	89.5
24	Ind.....	1,795,422	1,688,565	106,857	94.0	42.2	24.4	1.7	25.7	0.9	3.4	3.3	16.2	(1)	1.9	6.0	85.0	92.0	88.3
25	Ill.....	2,961,645	2,872,684	88,961	97.0	30.8	24.8	1.3	40.1	3.8	17.6	3.3	13.9	(1)	1.4	3.0	85.0	92.1	90.3
26	Mich.....	1,708,666	1,573,639	135,027	92.1	51.1	28.3	1.0	11.7	1.7	1.2	1.4	6.1	(1)	1.3	7.9	79.6	90.0	86.2
27	Wis.....	3,756,703	3,679,261	77,442	97.9	60.7	15.7	0.8	20.8	4.1	1.0	0.6	13.3	(1)	1.8	2.1	92.3	95.5	96.7
	West North Central:																		
28	Minn.....	3,147,488	3,073,171	74,317	97.6	51.1	24.1	0.4	22.1	5.4	8.4	1.6	5.4	(1)	1.3	2.4	87.5	92.7	90.1
29	Iowa.....	4,563,990	4,516,736	47,254	99.0	39.3	20.0	0.7	38.9	6.2	16.4	1.6	13.1	(1)	1.5	1.0	90.7	95.0	93.8
30	Mo.....	3,297,496	3,018,077	279,419	91.5	51.5	23.7	1.3	15.0	2.4	4.6	3.1	3.3	(1)	1.6	8.5	93.5	96.1	78.1
31	N.Dak.....	1,616,501	1,602,652	13,849	99.1	30.8	52.0	0.6	15.7	1.0	5.1	5.9	3.0	(1)	0.7	0.9	79.4	88.3	79.3
32	S.Dak.....	2,514,289	2,483,874	30,415	98.8	21.6	57.5	1.5	18.3	2.0	11.1	2.2	2.4	(1)	0.6	1.2	87.0	94.8	88.9
33	Nebr.....	3,621,942	3,595,300	26,642	99.3	30.2	39.7	3.9	25.4	3.3	13.1	4.1	3.7	(1)	1.2	0.7	89.5	94.4	90.3
34	Kans.....	3,520,042	3,442,708	77,334	97.8	25.7	45.9	1.8	24.5	2.5	12.9	5.2	2.9	(1)	1.0	2.2	88.1	92.9	87.4
	South Atlantic:																		
35	Del.....	62,380	60,037	2,343	96.2	51.4	15.5	2.2	27.2	3.3	1.2	16.1	3.3	0.3	3.0	3.8	59.6	71.7	77.2
36	Md.....	434,869	404,834	30,035	93.1	52.1	15.1	4.2	21.7	4.8	1.5	9.1	2.7	1.2	2.4	6.9	76.3	81.5	74.5
37	D.C.[3].....	200	3	197	1.5	(*)	(*)	(*)	(*)	(*)	.....	.....	.....	.....	.....	98.5	(*)	(*)	(*)
38	Va.....	1,216,708	1,032,024	184,684	84.8	56.6	16.9	4.4	6.9	0.9	0.2	1.6	1.1	1.8	1.3	15.2	88.8	86.0	64.7
39	W.Va.....	582,587	408,922	173,665	70.2	51.1	11.9	2.2	4.9	0.9	0.1	1.1	0.4	0.8	1.5	29.8	93.1	96.5	92.8
40	N.C.....	710,776	550,997	159,779	77.5	44.4	16.7	3.0	13.4	0.7	0.3	5.4	0.4	4.8	1.8	22.5	73.7	70.5	40.8
41	S.C.....	383,669	296,985	86,684	77.4	37.6	21.4	5.2	13.3	2.6	0.3	4.2	0.2	4.2	1.7	22.6	71.5	74.9	44.3
42	Ga.....	996,581	825,317	171,264	82.8	46.7	15.6	5.5	15.0	3.0	0.2	3.0	0.8	5.9	2.2	17.2	85.0	86.6	56.5
43	Fla.....	1,132,519	1,043,791	88,728	92.2	41.1	27.8	17.5	5.8	4.9	(2)	0.1	0.1	0.3	0.4	7.8	52.2	70.3	49.0
	East South Central:																		
44	Ky.....	1,703,846	1,531,306	172,540	89.9	55.5	14.9	1.4	18.2	0.6	0.8	4.0	6.5	4.1	2.2	10.1	93.4	93.3	76.8
45	Tenn.....	1,612,839	1,359,284	253,555	84.3	50.3	16.0	1.8	16.2	1.3	0.5	5.2	2.6	4.8	1.8	15.7	93.0	91.8	67.4
46	Ala.....	1,279,738	1,034,118	245,620	80.8	37.7	24.5	4.6	14.1	4.7	0.2	4.5	0.5	2.6	1.6	19.2	91.3	92.1	73.2
47	Miss.....	1,565,998	1,197,905	368,093	76.5	44.5	14.8	3.4	13.8	2.2	0.3	5.5	0.2	4.4	1.3	23.5	92.5	90.6	50.6
	West South Central:																		
48	Ark.....	1,171,993	888,068	283,925	75.8	46.2	17.0	1.7	10.9	1.4	1.1	4.0	0.7	2.0	1.7	24.2	88.6	88.3	48.0
49	La.....	1,285,159	1,012,660	272,499	78.8	38.3	20.8	6.1	13.5	3.2	0.3	6.3	0.3	1.9	1.4	21.2	89.0	90.6	59.1
50	Okla.....	2,649,974	2,370,607	279,367	89.5	26.5	41.2	2.8	18.8	5.5	4.6	5.2	1.0	1.0	1.5	10.5	91.0	94.4	88.4
51	Tex.....	8,011,408	7,435,667	575,741	92.8	32.8	36.5	9.3	14.1	5.8	1.8	3.7	0.7	0.9	1.3	7.2	89.2	91.0	77.0
	Mountain:																		
52	Mont.....	1,761,700	1,729,492	32,208	98.2	27.8	57.4	5.3	7.6	1.7	1.4	2.0	1.8	(1)	0.8	1.8	81.6	85.7	77.3
53	Idaho.....	970,189	926,543	43,646	95.5	50.9	29.4	2.2	13.0	1.6	2.1	5.0	3.2	(1)	1.1	4.5	88.5	88.8	85.5
54	Wyo.....	1,030,501	998,799	31,702	96.9	23.4	54.7	10.9	7.9	3.1	1.0	1.4	1.8	(1)	0.5	3.1	88.3	92.0	84.2
55	Colo.....	1,812,678	1,771,650	41,028	97.7	34.0	44.1	6.3	13.4	1.9	1.6	6.2	2.5	(1)	1.2	2.3	78.4	88.6	78.7
56	N.Mex.....	1,135,318	1,078,070	57,248	95.0	22.4	52.5	14.9	5.2	2.9	0.4	1.1	0.3	(1)	0.5	5.0	75.8	90.5	71.2
57	Ariz.....	660,501	578,922	81,579	87.6	30.0	37.7	15.7	4.2	2.4	0.5	0.2	0.2	(1)	0.9	12.4	62.3	74.8	50.3
58	Utah.....	550,997	515,907	35,090	93.6	50.6	33.0	6.5	3.6	0.9	0.4	1.0	0.8	(1)	0.6	6.4	80.4	88.2	70.8
59	Nev.....	425,481	419,365	6,116	98.6	50.4	18.6	26.7	2.9	1.7	(2)	0.1	0.6	(1)	0.5	1.4	87.7	94.9	85.8
	Pacific:																		
60	Wash.....	900,204	790,313	109,891	87.8	39.5	32.8	2.8	12.6	4.8	1.6	2.0	2.9	(1)	1.2	12.2	70.4	83.1	73.6
61	Oreg.....	1,105,090	1,019,324	85,766	92.2	45.4	33.8	5.6	7.5	2.1	1.1	1.3	2.3	(1)	0.8	7.8	76.5	83.4	77.1
62	Calif.....	2,751,873	2,650,384	101,489	96.3	35.9	31.5	13.3	15.7	11.5	1.1	0.5	1.3	(1)	1.3	3.7	38.0	57.5	47.0

*Not available.

[1]See text.

[2]0.05 percent or less.

[3]Data for District of Columbia not included in totals.

Table 51.—ALL COWS—NUMBER ON COMMERCIAL AND OTHER FARMS, WITH PERCENT DISTRIBUTION, BY TENURE OF OPERATOR, BY DIVISIONS AND STATES: 1950

[Data are based on reports for only a sample of farms. See text. Base data in Volume I]

	Region, division, and State	Total number of cows			Percent distribution of all cows											
					Commercial farms, by tenure of operator											
		All farms	Commercial farms	Other farms	Commercial, total	Full owners	Part owners	Managers	All tenants	Cash	Share-cash	Crop-share	Livestock-share	Croppers[1] (South only)	Other and unspecified	Other farms
1	United States	37,567,618	34,724,126	2,843,492	92.4	41.5	29.8	3.8	17.3	3.8	4.1	3.1	4.0	0.8	1.4	7.6
2	The North	18,442,812	17,687,574	755,238	95.9	44.5	28.6	1.2	21.6	3.4	7.2	2.7	6.8	(1)	1.5	4.1
3	The South	12,920,327	11,126,531	1,793,796	86.1	39.8	26.3	5.6	14.4	3.8	1.3	4.3	1.2	2.4	1.5	13.9
4	The West	6,204,479	5,910,021	294,458	95.3	36.1	40.8	7.9	10.5	4.9	1.1	1.7	1.7	(1)	1.0	4.7
	Geographic Divisions:															
5	New England	656,464	608,864	47,600	92.7	58.6	27.5	1.8	4.9	2.5	0.2	0.1	1.0	(1)	1.2	7.3
6	Middle Atlantic	2,318,979	2,185,116	133,863	94.2	58.4	24.5	1.5	9.8	3.4	0.5	2.1	2.1	(1)	1.7	5.8
7	East North Central	6,094,206	5,798,687	295,519	95.2	48.7	21.1	0.9	24.5	3.2	5.1	2.4	12.1	(1)	1.8	4.8
8	West North Central	9,373,163	9,094,907	278,256	97.0	37.3	34.6	1.3	23.9	3.7	10.7	3.2	5.0	(1)	1.3	3.0
9	South Atlantic	2,923,060	2,431,896	491,164	83.2	46.6	18.4	6.7	11.5	2.6	0.3	3.4	0.8	2.9	1.5	16.8
10	East South Central	3,237,662	2,671,196	566,466	82.5	46.3	17.3	2.6	16.3	2.2	0.5	5.1	2.5	4.4	1.8	17.5
11	West South Central	6,759,605	6,023,439	736,166	89.1	33.8	34.1	6.5	14.7	5.1	2.0	4.4	0.7	1.2	1.4	10.9
12	Mountain	3,965,907	3,800,250	165,657	95.8	33.4	46.2	8.7	7.6	2.1	1.1	2.2	1.4	(1)	0.8	4.2
13	Pacific	2,238,572	2,109,771	128,801	94.2	40.8	31.3	6.6	15.7	10.0	1.2	1.0	2.2	(1)	1.3	5.8
	New England:															
14	Maine	108,805	93,722	15,083	86.1	66.7	17.9	0.4	1.1	0.3	.....	(2)	(2)	(1)	0.7	13.9
15	New Hampshire	62,087	54,532	7,555	87.8	50.3	31.2	2.8	3.5	2.3	.....	.....	.....	(1)	1.3	12.2
16	Vermont	249,223	241,920	7,303	97.1	69.2	20.3	1.6	6.0	1.9	0.4	0.2	2.5	(1)	1.0	2.9
17	Massachusetts	114,383	105,901	8,482	92.6	50.7	35.2	2.8	3.9	2.7	(2)	.....	0.1	(1)	1.1	7.4
18	Rhode Island	15,222	14,100	1,122	92.6	42.0	41.2	1.2	8.2	6.5	.....	.....	.....	(1)	1.7	7.4
19	Connecticut	106,744	98,689	8,055	92.5	41.4	41.7	1.8	7.5	5.3	0.2	.....	(2)	(1)	2.0	7.5
	Middle Atlantic:															
20	New York	1,285,662	1,237,028	48,634	96.2	60.4	27.0	1.4	7.4	2.9	0.4	0.3	2.6	(1)	1.3	3.8
21	New Jersey	139,245	133,420	5,825	95.8	45.1	28.6	5.3	16.8	10.4	1.0	1.8	1.4	(1)	2.2	4.2
22	Pennsylvania	894,072	814,668	79,404	91.1	57.6	20.3	1.2	12.1	2.9	0.6	4.7	1.7	(1)	2.2	8.9
	East North Central:															
23	Ohio	1,020,233	930,641	89,592	91.2	47.4	21.0	1.2	21.6	2.4	1.7	4.5	10.9	(1)	2.1	8.8
24	Indiana	837,085	782,055	55,030	93.4	42.3	24.2	1.3	25.6	0.9	3.5	3.5	15.7	(1)	2.0	6.6
25	Illinois	1,257,974	1,211,850	46,124	96.3	31.1	24.3	0.9	40.0	4.4	18.3	3.6	12.1	(1)	1.5	3.7
26	Michigan	841,821	776,983	64,838	92.3	51.2	28.1	1.0	12.0	1.8	1.2	1.4	6.2	(1)	1.4	7.7
27	Wisconsin	2,137,093	2,097,158	39,935	98.1	61.1	15.2	0.6	21.1	4.2	0.9	0.6	13.5	(1)	1.8	1.9
	West North Central:															
28	Minnesota	1,466,356	1,429,910	36,446	97.5	52.4	23.6	0.4	21.2	5.6	7.3	1.5	5.4	(1)	1.3	2.5
29	Iowa	1,652,930	1,629,063	23,867	98.6	40.4	18.9	0.5	38.7	6.3	16.8	1.7	12.3	(1)	1.7	1.4
30	Missouri	1,553,826	1,407,533	146,293	90.6	51.4	22.8	0.9	15.5	2.5	4.7	3.3	3.2	(1)	1.7	9.4
31	North Dakota	726,571	719,691	6,880	99.1	30.6	52.3	0.6	15.5	1.0	5.0	5.7	3.2	(1)	0.7	0.9
32	South Dakota	1,130,497	1,115,712	14,785	98.7	21.0	58.2	1.4	18.1	2.1	10.9	2.2	2.3	(1)	0.6	1.3
33	Nebraska	1,445,858	1,432,662	13,196	99.1	30.0	39.9	3.8	25.3	3.5	13.2	4.0	3.4	(1)	1.3	0.9
34	Kansas	1,397,125	1,360,336	36,789	97.4	26.3	43.9	1.0	26.1	2.8	13.9	5.5	2.8	(1)	1.0	2.6
	South Atlantic:															
35	Delaware	35,487	34,254	1,233	96.5	50.7	15.3	1.8	28.8	3.3	1.0	17.0	3.6	0.4	3.5	3.5
36	Maryland	236,624	222,905	13,719	94.2	51.1	15.1	3.6	24.3	5.5	1.8	10.4	2.9	1.3	2.4	5.8
37	District of Columbia[3]	104	(*)	(*)	(*)	(*)	(*)	(*)	(*)	(*)	.....	.....	.....	.....	.....	(*)
38	Virginia	607,570	500,893	106,677	82.4	55.0	16.2	4.0	7.3	0.8	0.2	1.9	1.0	2.0	1.2	17.6
39	West Virginia	286,349	190,777	95,572	66.6	48.9	10.8	1.8	5.2	0.9	0.2	1.2	0.5	0.8	1.6	33.4
40	North Carolina	396,996	303,945	93,051	76.6	42.0	16.5	2.9	15.2	0.7	0.3	6.2	0.4	5.8	1.8	23.4
41	South Carolina	212,541	164,579	47,962	77.4	36.3	21.1	4.8	15.2	3.0	0.3	5.0	0.3	4.9	1.8	22.6
42	Georgia	533,046	445,030	88,016	83.5	46.4	15.6	5.8	15.7	3.3	0.2	3.1	0.8	6.0	2.3	16.5
43	Florida	614,447	569,513	44,934	92.7	42.0	28.4	17.1	5.2	4.3	(2)	0.1	0.1	0.3	0.5	7.3
	East South Central:															
44	Kentucky	860,841	757,310	103,531	88.0	53.7	14.5	1.0	18.7	0.5	0.9	4.5	6.3	4.3	2.3	12.0
45	Tennessee	824,193	687,151	137,042	83.4	48.5	16.1	1.5	17.3	1.4	0.6	5.6	2.5	5.3	1.9	16.6
46	Alabama	689,839	561,153	128,686	81.3	36.9	25.1	4.7	14.7	5.0	0.2	4.8	0.4	2.8	1.4	18.7
47	Mississippi	862,789	665,582	197,207	77.1	44.3	15.1	3.4	14.4	2.3	0.3	5.5	0.2	4.8	1.3	22.9
	West South Central:															
48	Arkansas	619,721	470,418	149,303	75.9	45.7	17.1	1.7	11.4	1.4	1.1	4.3	0.7	2.1	1.7	24.1
49	Louisiana	739,804	591,369	148,435	79.9	38.7	21.5	6.1	13.6	3.2	0.3	6.4	0.3	1.9	1.5	20.1
50	Oklahoma	1,264,086	1,126,057	138,029	89.1	27.1	40.3	2.5	19.2	5.6	4.5	5.5	1.0	1.0	1.6	10.9
51	Texas	4,135,994	3,835,595	300,399	92.7	33.1	37.0	8.5	14.1	5.8	1.7	3.7	0.7	1.0	1.3	7.3
	Mountain:															
52	Montana	898,928	883,545	15,383	98.3	27.4	58.8	4.3	7.8	1.7	1.4	2.0	1.8	(1)	0.8	1.7
53	Idaho	416,703	394,570	22,133	94.7	51.9	28.2	1.9	12.7	1.4	2.1	4.9	3.1	(1)	1.1	5.3
54	Wyoming	495,716	480,508	15,208	96.9	23.8	54.8	10.7	7.7	3.3	0.9	1.2	1.7	(1)	0.5	3.1
55	Colorado	778,674	759,422	19,252	97.5	34.8	47.0	5.0	10.8	1.9	1.6	4.3	1.7	(1)	1.2	2.5
56	New Mexico	583,609	552,927	30,682	94.7	23.3	52.1	14.6	4.7	2.7	0.3	1.0	0.3	(1)	0.5	5.3
57	Arizona	312,330	270,354	41,976	86.6	30.2	38.8	13.7	3.8	2.0	0.5	0.2	0.2	(1)	1.0	13.4
58	Utah	267,329	249,106	18,223	93.2	50.6	32.2	7.3	3.2	1.0	0.5	0.7	0.6	(1)	0.5	6.8
59	Nevada	212,618	209,818	2,800	98.7	50.8	17.7	27.1	3.1	1.8	(2)	0.1	0.6	(1)	0.5	1.3
	Pacific:															
60	Washington	438,749	391,217	47,532	89.2	40.6	31.7	3.1	13.8	5.5	1.7	2.1	3.3	(1)	1.2	10.8
61	Oregon	529,206	489,613	39,593	92.5	45.9	33.5	5.2	7.9	2.3	1.0	1.3	2.5	(1)	0.8	7.5
62	California	1,270,617	1,228,941	41,676	96.7	38.7	30.1	8.3	19.6	14.8	1.1	0.5	1.7	(1)	1.5	3.3

*Not available. [1]See text. [2]0.05 percent or less. [3]Data for District of Columbia not included in totals.

Table 52.—HOGS AND PIGS—NUMBER ON COMMERCIAL AND OTHER FARMS, WITH PERCENT DISTRIBUTION, BY TENURE OF OPERATOR, BY DIVISIONS AND STATES: 1950

[Data are based on reports for only a sample of farms. See text. Base data in Volume I]

	Region, division, and State	Number of hogs and pigs			Percent distribution of hogs and pigs												Percent of farms in each tenure reporting hogs and pigs		
					Commercial farms, by tenure of operator														
		All farms	Commercial farms	Other farms	Commercial, total	Full owners	Part owners	Managers	All tenants	Cash	Share-cash	Crop-share	Livestock-share	Croppers[1] (South only)	Other and unspecified	Other farms	Full owners	Part owners	Tenants
1	U.S.	56,291,740	52,390,381	3,901,359	93.1	37.6	22.7	1.2	31.6	3.6	10.0	4.5	10.0	1.8	1.7	6.9	56.4	64.8	68.9
2	The North	41,061,033	39,873,933	1,187,100	97.1	37.1	24.1	0.8	35.1	3.9	13.2	3.3	13.1	(1)	1.7	2.9	54.6	66.6	74.4
3	The South	13,611,998	11,058,030	2,553,968	81.2	38.4	18.0	1.6	23.3	2.9	1.2	8.2	1.8	7.3	1.9	18.8	67.7	71.0	67.9
4	The West	1,618,709	1,458,418	160,291	90.1	41.9	27.0	8.3	12.9	3.4	2.2	4.2	1.8	(1)	1.4	9.9	25.3	35.2	33.0
	Geo. Divisions:																		
5	New England	168,975	135,957	33,018	80.5	68.6	6.8	2.2	2.9	1.5	(2)	(2)	0.1	(1)	1.2	19.5	17.5	20.9	16.0
6	Middle Atlantic	983,770	825,459	158,311	83.9	54.1	17.1	2.8	9.9	3.4	0.5	3.4	0.9	(1)	1.8	16.1	31.5	36.5	42.4
7	E.N. Central	16,492,098	15,931,273	560,825	96.6	35.7	23.6	1.1	36.2	2.2	9.3	3.4	19.3	(1)	1.9	3.4	55.8	70.0	75.8
8	W.N. Central	23,416,190	22,981,244	434,946	98.1	37.1	24.8	0.5	35.7	5.1	16.5	3.2	9.3	(1)	1.5	1.9	66.5	71.4	76.3
9	South Atlantic	5,184,955	4,258,747	926,208	82.1	39.8	16.1	2.0	24.3	3.0	0.5	7.2	1.2	10.3	2.0	17.9	72.7	80.9	74.4
10	E.S. Central	4,936,774	4,045,843	890,931	82.0	41.4	16.7	1.0	22.8	2.4	0.7	7.7	3.2	7.0	1.8	18.0	73.6	80.6	69.6
11	W.S. Central	3,490,269	2,753,440	736,829	78.9	32.1	22.6	1.6	22.6	3.4	2.9	10.5	0.7	3.4	1.7	21.1	53.9	58.1	58.3
12	Mountain	775,552	706,593	68,959	91.1	44.5	29.1	1.8	15.8	2.3	2.5	6.9	2.5	(1)	1.5	8.9	37.5	40.6	42.2
13	Pacific	843,157	751,825	91,332	89.2	39.5	25.1	14.3	10.3	4.3	1.9	1.6	1.2	(1)	1.2	10.8	17.4	27.4	21.8
	New England:																		
14	Maine	38,043	31,774	6,269	83.5	72.3	8.3	2.4	0.5	0.1	.....	0.1	.....	(1)	0.3	16.5	26.1	32.9	24.1
15	N.H.	14,072	7,728	6,344	54.9	27.5	12.5	2.8	12.1	0.3	.....	.....	.....	(1)	11.9	45.1	15.2	26.6	17.0
16	Vt.	9,912	7,602	2,310	76.7	56.2	15.1	0.3	5.1	2.1	0.1	.....	2.0	(1)	1.0	23.3	18.3	21.7	23.6
17	Mass.	80,043	68,712	11,331	85.8	75.7	4.6	2.5	3.0	2.8	(2)	.....	.....	(1)	0.2	14.2	13.1	16.8	14.8
18	R.I.	4,447	3,052	1,395	68.6	62.0	4.0	2.0	0.6	0.3	.....	.....	.....	(1)	0.2	31.4	12.0	9.6	6.9
19	Conn.	22,458	17,089	5,369	76.1	69.6	5.3	0.9	0.3	0.1	.....	.....	0.1	(1)	0.1	23.9	7.9	12.1	4.4
	Middle Atlantic:																		
20	N.Y.	169,366	134,990	34,376	79.7	52.6	20.2	1.6	5.3	2.2	0.5	0.2	1.3	(1)	1.0	20.3	20.4	25.9	22.5
21	N.J.	188,386	176,299	12,087	93.6	64.7	13.5	5.8	9.6	8.4	0.8	0.3	(2)	(1)	0.1	6.4	14.0	25.6	19.8
22	Pa.	626,018	514,170	111,848	82.1	51.3	17.3	2.2	11.3	2.2	0.4	5.2	1.0	(1)	2.5	17.9	46.2	52.8	57.7
	East North Central:																		
23	Ohio	3,151,674	2,993,939	157,735	95.0	39.4	21.6	1.4	32.6	2.1	2.3	4.7	21.4	(1)	2.1	5.0	59.2	69.9	74.2
24	Ind.	4,632,268	4,475,909	156,359	96.6	35.9	26.0	1.1	33.6	0.8	4.4	3.5	22.6	(1)	2.2	3.4	68.6	83.2	82.1
25	Ill.	6,133,287	5,978,816	154,471	97.5	28.1	24.4	0.9	44.1	2.8	20.0	3.8	15.9	(1)	1.5	2.5	69.1	80.5	79.5
26	Mich.	698,035	633,113	64,922	90.7	43.4	30.9	1.8	14.6	1.3	1.2	1.8	8.9	(1)	1.5	9.3	37.4	51.2	52.3
27	Wis.	1,876,834	1,849,496	27,338	98.5	51.4	15.2	1.0	30.9	4.1	1.3	0.7	22.5	(1)	2.3	1.5	49.5	56.3	71.4
	West North Central:																		
28	Minn.	3,306,922	3,277,016	29,906	99.1	45.7	21.8	0.3	31.3	6.8	13.6	2.4	7.5	(1)	1.1	0.9	62.3	70.6	81.1
29	Iowa	10,755,327	10,680,008	75,319	99.3	35.8	19.0	0.5	43.9	7.1	19.0	2.0	14.1	(1)	1.7	0.7	83.1	91.6	92.2
30	Mo.	3,945,889	3,704,885	241,004	93.9	45.8	27.2	0.8	20.1	2.1	6.9	4.5	5.0	(1)	1.6	6.1	69.6	83.7	71.2
31	N.Dak.	337,840	333,909	3,931	98.8	32.9	45.0	0.5	20.4	1.0	8.0	7.0	3.4	(1)	1.0	1.2	46.6	56.8	54.4
32	S.Dak.	1,401,619	1,383,108	18,511	98.7	25.3	41.7	0.3	31.4	1.6	21.7	3.6	3.4	(1)	1.0	1.3	63.7	70.5	75.7
33	Nebr.	2,366,860	2,348,717	18,143	99.2	28.7	30.7	0.5	39.4	3.2	24.2	5.7	4.8	(1)	1.5	0.8	63.8	72.8	73.7
34	Kans.	1,301,733	1,253,601	48,132	96.3	29.1	39.0	0.6	27.5	2.0	15.1	5.4	3.8	(1)	1.2	3.7	47.9	55.5	54.9
	South Atlantic:																		
35	Del.	39,006	34,296	4,710	87.9	46.5	18.0	3.1	20.3	3.2	0.4	12.6	1.0	0.9	2.2	12.1	51.3	68.3	70.6
36	Md.	248,615	216,540	32,075	87.1	51.2	14.4	3.9	17.6	2.2	0.8	9.2	1.8	1.7	2.1	12.9	58.8	65.9	69.3
37	D.C.[3]	1,365	.....	1,365	.....	.....	.....	.....	.....	.....	.....	.....	.....	.....	.....	100.0	(*)	(*)	(*)
38	Va.	803,387	641,030	162,357	79.8	43.8	18.9	1.8	15.3	1.6	0.4	5.1	2.1	4.7	1.5	20.2	75.2	84.1	77.8
39	W.Va.	189,280	109,902	79,378	58.1	40.6	9.3	1.8	6.3	1.0	0.4	1.9	0.7	0.8	1.4	41.9	64.5	69.5	71.4
40	N.C.	1,251,028	1,072,056	178,972	85.7	33.8	16.5	0.9	34.4	1.2	0.5	12.4	0.4	18.0	1.9	14.3	78.7	83.5	75.4
41	S.C.	618,879	482,101	136,778	77.9	32.7	18.8	1.9	24.5	4.1	0.9	8.7	0.3	8.8	1.7	22.1	78.9	82.3	72.4
42	Ga.	1,579,035	1,365,560	213,475	86.5	41.3	14.2	2.7	28.3	5.1	0.3	5.5	2.0	12.6	2.9	13.5	80.4	86.1	75.1
43	Fla.	455,725	337,262	118,463	74.0	46.1	16.8	2.0	9.1	2.7	0.6	1.2	0.4	2.9	1.3	26.0	41.8	58.8	58.6
	East South Central:																		
44	Ky.	1,557,332	1,389,693	167,639	89.2	51.6	17.5	0.6	19.5	0.6	0.7	4.6	6.9	4.7	1.9	10.8	68.9	77.7	62.1
45	Tenn.	1,417,495	1,170,666	246,829	82.6	43.8	17.7	0.9	20.2	1.1	0.7	8.0	2.8	5.9	1.7	17.4	74.5	81.1	69.2
46	Ala.	1,083,695	843,978	239,717	77.9	31.6	18.7	1.1	26.5	6.2	0.7	10.0	1.0	6.6	1.9	22.1	77.2	83.4	76.5
47	Miss.	878,252	641,506	236,746	73.0	31.3	11.3	1.9	28.6	3.1	0.6	9.9	0.2	13.2	1.7	27.0	76.0	80.3	68.4
	West South Central:																		
48	Ark.	764,034	573,235	190,799	75.0	35.5	15.8	1.1	22.6	2.3	3.5	9.1	0.7	5.2	1.9	25.0	64.5	72.4	56.7
49	La.	636,362	436,326	200,036	68.6	31.7	10.7	1.3	24.9	2.5	0.5	14.9	0.1	5.3	1.5	31.4	66.2	70.2	70.3
50	Okla.	765,015	617,897	147,118	80.8	27.2	31.2	0.6	21.7	5.4	4.5	8.2	0.9	1.1	1.6	19.2	50.4	56.2	56.6
51	Tex.	1,324,858	1,125,982	198,876	85.0	33.2	27.2	2.6	21.9	3.4	2.8	10.4	0.8	2.8	1.7	15.0	46.7	53.4	54.4
	Mountain:																		
52	Mont.	111,398	105,751	5,647	94.9	39.3	39.5	1.9	14.1	2.6	3.1	4.3	3.1	(1)	1.0	5.1	33.5	36.0	38.1
53	Idaho	161,790	152,143	9,647	94.0	55.5	20.4	1.4	16.7	2.3	2.9	6.7	3.7	(1)	1.0	6.0	37.0	38.8	37.8
54	Wyo.	55,552	50,403	5,149	90.7	38.1	32.9	3.4	16.3	3.2	2.6	7.1	1.6	(1)	1.8	9.3	41.3	37.5	49.5
55	Colo.	262,038	243,972	18,066	93.1	39.8	31.6	1.7	20.0	1.8	3.2	10.3	2.7	(1)	2.1	6.9	40.7	47.7	47.2
56	N.Mex.	68,441	53,218	15,223	77.8	32.8	27.9	2.0	15.2	2.6	0.9	8.1	1.8	(1)	1.7	22.2	39.4	43.1	44.6
57	Ariz.	24,366	20,648	3,718	84.7	50.8	27.0	1.1	5.9	2.2	0.8	1.8	0.3	(1)	0.8	15.3	17.7	22.6	20.1
58	Utah	75,679	64,929	10,750	85.8	53.7	25.7	1.2	5.2	1.0	0.6	1.1	1.2	(1)	1.2	14.2	42.3	47.0	40.4
59	Nev.	16,288	15,529	759	95.3	63.6	13.1	4.1	14.5	11.6	0.7	0.6	0.6	(1)	1.0	4.7	39.1	41.9	53.3
	Pacific:																		
60	Wash.	129,578	105,113	24,465	81.1	39.3	25.3	3.6	12.9	1.9	1.7	4.8	3.4	(1)	1.1	18.9	19.4	30.1	27.6
61	Oreg.	162,583	142,699	19,884	87.8	50.6	24.9	0.5	11.7	3.7	2.8	2.1	2.4	(1)	0.8	12.2	28.3	37.3	36.4
62	Calif.	550,996	504,013	46,983	91.5	36.2	25.2	20.9	9.2	5.1	1.6	0.8	0.3	(1)	1.4	8.5	12.9	21.5	15.8

*Not available.

[1]See text.

[2]0.05 percent or less.

[3]Data for District of Columbia not included in totals.

Table 53.—CHICKENS 4 MONTHS OLD AND OVER—NUMBER ON COMMERCIAL AND OTHER FARMS, WITH PERCENT DISTRIBUTION, BY TENURE OF OPERATOR, BY DIVISIONS AND STATES: 1950

[Data are based on reports for only a sample of farms. See text Base data in Volume I]

	Region, division, and State	Number of chickens 4 months old and over			Percent distribution of chickens 4 months old and over												Percent of farms in each tenure reporting chickens		
					Commercial farms, by tenure of operator											Other farms			
		All farms	Commercial farms	Other farms	Commercial, total	Full owners	Part owners	Managers	All tenants	Cash	Share-cash	Crop-share	Livestock-share	Croppers[1] (South only)	Other and unspecified		Full owners	Part owners	Tenants
1	U.S.	343,108,669	295,876,355	47,232,314	86.2	49.4	17.6	0.7	18.5	2.6	5.8	4.2	3.0	1.4	1.4	13.8	80.3	82.4	80.5
2	The North	213,177,875	195,896,125	17,281,750	91.9	51.1	20.0	0.5	20.3	2.9	8.5	2.9	4.5	(1)	1.4	8.1	77.8	81.4	81.1
3	The South	95,048,304	69,030,346	26,017,958	72.6	39.2	14.0	0.7	18.7	2.1	1.5	7.8	0.7	5.1	1.6	27.4	87.9	87.9	81.3
4	The West	34,882,490	30,949,884	3,932,606	88.7	67.2	13.0	2.0	6.5	1.9	0.7	2.1	0.6	(1)	1.2	11.3	65.6	69.6	63.2
	Geo. Divisions:																		
5	New England	12,359,519	11,181,336	1,178,183	90.5	74.6	11.3	2.1	2.4	0.8	(2)	(2)	0.1	(1)	1.4	9.5	53.8	51.3	48.2
6	Middle Atlantic	37,609,661	33,780,480	3,829,181	89.8	70.6	12.4	0.9	5.9	1.6	0.3	1.9	0.5	(1)	1.6	10.2	69.6	68.3	68.0
7	E.N. Central	63,722,892	56,662,104	7,060,788	88.9	48.3	19.9	0.5	20.3	2.2	6.0	3.1	7.5	(1)	1.5	11.1	77.8	80.8	79.3
8	W.N. Central	99,485,803	94,272,205	5,213,598	94.8	42.6	24.0	0.2	27.9	4.2	14.3	3.6	4.6	(1)	1.3	5.2	83.9	85.3	83.4
9	South Atlantic	33,593,989	24,133,389	9,460,600	71.8	44.7	11.0	1.1	15.0	1.5	0.3	5.2	0.4	5.9	1.6	28.2	85.9	87.6	80.4
10	E.S. Central	27,799,803	19,294,640	8,505,163	69.4	39.0	10.8	0.3	19.2	1.7	0.5	7.3	1.3	6.7	1.7	30.6	91.8	91.9	82.0
11	W.S. Central	33,654,512	25,602,317	8,052,195	76.1	33.9	19.6	0.5	22.0	3.1	3.4	10.8	0.5	2.8	1.5	23.9	85.6	85.4	81.6
12	Mountain	10,107,452	8,878,000	1,229,452	87.8	51.8	24.6	0.7	10.8	1.3	1.5	5.9	1.2	(1)	1.1	12.2	72.5	74.5	70.5
13	Pacific	24,775,038	22,071,884	2,703,154	89.1	73.5	8.3	2.5	4.8	2.2	0.4	0.6	0.4	(1)	1.2	10.9	61.1	62.6	54.1
	New England:																		
14	Maine	2,326,802	2,095,094	231,708	90.0	74.9	12.3	1.3	1.5	0.2	.....	(2)	(2)	(1)	1.3	10.0	50.8	47.4	37.2
15	N.H.	2,079,705	1,902,770	176,935	91.5	79.0	6.7	3.9	1.8	0.4	.....	.....	.....	(1)	1.4	8.5	59.6	52.1	59.0
16	Vt.	833,364	744,664	88,700	89.4	66.7	19.0	1.5	2.2	0.4	(2)	(2)	0.6	(1)	1.1	10.6	50.2	54.8	50.9
17	Mass.	[4],103,664	3,679,863	423,801	89.7	74.3	9.4	3.0	3.0	1.1	(2)	(2)	.....	(1)	1.8	10.3	55.5	48.0	44.7
18	R.I.	468,965	432,945	36,020	92.3	74.5	14.4	0.4	3.1	0.9	.....	.....	.....	(1)	2.1	7.7	63.5	49.5	58.6
19	Conn.	2,547,019	2,326,000	221,019	91.3	73.9	14.1	0.6	2.7	1.3	(2)	.....	0.4	(1)	1.0	8.7	56.9	54.7	47.4
	Middle Atlantic:																		
20	N.Y.	10,102,595	9,055,144	1,047,451	89.6	69.2	15.6	1.2	3.6	1.4	0.1	0.2	0.5	(1)	1.3	10.4	60.2	60.4	53.0
21	N.J.	9,982,711	9,529,939	452,772	95.5	85.4	6.1	1.1	2.9	1.4	0.1	0.2	(2)	(1)	1.2	4.5	69.1	62.4	52.5
22	Pa.	17,524,355	15,195,397	2,328,958	86.7	62.9	14.1	0.7	9.0	1.8	0.6	3.9	0.8	(1)	1.9	13.3	79.1	79.9	79.2
	East North Central:																		
23	Ohio	13,288,250	11,251,395	2,036,855	84.7	49.7	18.2	0.4	16.4	1.8	1.4	4.5	7.2	(1)	1.6	15.3	80.8	81.4	77.1
24	Ind.	12,570,477	11,061,461	1,509,016	88.0	49.0	21.0	0.4	17.5	0.8	2.6	3.0	9.1	(1)	2.0	12.0	81.7	82.3	77.2
25	Ill.	17,405,852	15,802,339	1,603,513	90.8	33.3	23.7	0.6	33.2	2.9	18.0	4.7	6.5	(1)	1.2	9.2	84.2	87.4	84.0
26	Mich.	8,356,277	7,070,744	1,285,533	84.6	55.0	21.4	0.3	8.0	1.4	0.7	1.3	3.7	(1)	0.8	15.4	71.4	73.7	68.6
27	Wis.	12,102,036	11,476,165	625,871	94.8	62.9	14.2	0.5	17.3	3.9	0.9	0.5	10.3	(1)	1.7	5.2	73.4	74.6	77.2
	West North Central:																		
28	Minn.	23,333,482	22,555,894	777,588	96.7	52.3	20.3	0.3	23.7	5.8	10.5	2.1	4.1	(1)	1.2	3.3	79.3	80.7	83.4
29	Iowa	26,609,539	25,892,184	717,355	97.3	42.4	16.4	0.2	38.3	6.6	18.5	1.9	9.7	(1)	1.6	2.7	87.6	88.7	87.1
30	Mo.	16,802,353	14,408,424	2,393,929	85.8	50.3	20.5	0.2	14.8	2.1	5.4	3.7	2.0	(1)	1.6	14.2	87.7	91.2	83.5
31	N.Dak.	3,378,928	3,317,643	61,285	98.2	36.7	42.7	0.1	18.7	1.1	7.2	7.5	2.1	(1)	0.8	1.8	70.2	76.8	67.3
32	S.Dak.	7,172,527	7,029,776	142,751	98.0	29.6	39.4	0.1	28.9	1.7	20.8	3.6	1.8	(1)	1.0	2.0	83.0	85.7	82.3
33	Nebr.	10,733,006	10,400,725	332,281	96.9	32.4	28.3	0.3	35.9	2.7	23.5	6.0	2.5	(1)	1.3	3.1	86.3	87.7	83.2
34	Kans.	11,455,968	10,667,559	788,409	93.1	31.6	35.0	0.2	26.4	1.9	15.1	6.5	1.8	(1)	1.1	6.9	84.0	85.6	82.3
	South Atlantic:																		
35	Del.	750,393	697,758	52,635	93.0	59.3	13.9	9.8	9.9	1.5	0.1	5.4	1.3	(1)	1.5	7.0	68.1	74.1	72.9
36	Md.	2,947,311	2,491,273	456,038	84.5	61.9	9.2	2.3	11.1	1.7	0.7	5.1	0.8	1.0	1.8	15.5	81.6	78.3	79.2
37	D.C.[3]	446	107	339	24.0	(*)	(*)	(*)	(*)	(*)	.....	.....	.....	.....	.....	.....	76.0	(*)	(*)	(*)
38	Va.	6,725,778	4,796,918	1,928,860	71.3	49.8	12.5	0.7	8.2	1.0	0.2	2.8	0.8	2.3	1.2	28.7	89.2	88.2	80.9
39	W. Va.	2,943,069	1,438,568	1,504,501	48.9	39.9	6.1	0.4	2.4	0.4	0.1	0.6	0.2	0.3	0.9	51.1	88.9	88.5	84.9
40	N.C.	8,895,004	6,766,480	2,128,524	76.1	39.0	14.1	0.4	22.6	0.7	0.3	8.8	0.2	10.8	1.7	23.9	89.6	89.8	78.5
41	S.C.	3,615,089	2,398,913	1,216,176	66.4	31.6	12.0	1.8	21.0	2.6	0.6	7.8	0.2	8.4	1.5	33.6	88.5	89.8	80.9
42	Ga.	5,367,567	3,809,684	1,557,883	71.0	39.5	9.2	0.6	21.6	3.4	0.2	5.5	0.6	9.4	2.5	29.0	87.8	89.3	83.8
43	Fla.	2,349,778	1,733,795	615,983	73.8	63.0	5.4	1.5	3.9	1.2	0.1	0.4	(2)	0.8	1.3	26.2	62.0	71.0	69.4
	East South Central:																		
44	Ky.	8,245,597	6,119,947	2,125,650	74.2	47.1	11.7	0.3	15.2	0.4	0.7	4.8	3.1	4.7	1.5	25.8	90.1	91.9	82.7
45	Tenn.	8,133,195	5,680,002	2,453,193	69.8	41.4	11.5	0.3	16.7	0.9	0.5	6.8	1.0	5.9	1.7	30.2	92.9	92.5	83.1
46	Ala.	5,696,138	3,715,940	1,980,198	65.2	31.1	11.8	0.3	22.1	4.4	0.3	9.9	0.5	5.0	2.0	34.8	91.7	91.4	86.4
47	Miss.	5,724,873	3,778,751	1,946,122	66.0	32.0	7.7	0.6	25.7	2.2	0.5	8.9	0.1	12.5	1.5	34.0	93.1	91.6	78.6
	West South Central:																		
48	Ark.	5,425,101	3,663,175	1,761,926	67.5	35.8	11.5	0.3	19.9	1.6	2.4	8.0	0.2	6.3	1.4	32.5	88.9	90.3	79.2
49	La.	3,687,407	2,303,441	1,383,966	62.5	26.7	10.7	1.2	23.9	2.4	0.5	14.0	0.1	5.5	1.4	37.5	89.9	91.3	84.0
50	Okla.	7,474,349	5,823,082	1,651,267	77.9	28.3	27.8	0.3	21.5	4.9	5.4	8.4	0.6	0.8	1.4	22.1	86.5	87.3	84.6
51	Tex.	17,067,655	13,812,619	3,255,036	80.9	37.4	20.5	0.6	22.5	2.9	3.5	12.0	0.5	2.0	1.6	19.1	82.4	82.3	81.0
	Mountain:																		
52	Mont.	1,389,312	1,271,570	117,742	91.5	39.4	39.4	1.1	11.6	1.3	1.6	6.1	1.7	(1)	0.9	8.5	75.4	76.9	68.2
53	Idaho	1,525,405	1,349,038	176,367	88.4	55.6	19.9	0.3	12.6	1.3	2.2	6.2	1.7	(1)	1.3	11.6	71.9	71.1	68.3
54	Wyo.	548,736	485,061	63,675	88.4	38.2	33.7	1.7	14.8	2.6	2.0	7.0	1.7	(1)	1.4	11.6	76.9	76.6	80.9
55	Colo.	2,647,591	2,359,550	288,041	89.1	44.6	26.0	0.6	17.9	1.3	2.4	11.3	1.8	(1)	1.0	10.9	78.7	80.7	76.3
56	N.Mex.	786,770	609,089	177,681	77.4	37.3	27.6	1.3	11.2	1.8	1.0	6.6	0.5	(1)	1.2	22.6	72.1	77.5	72.3
57	Ariz.	444,812	350,973	93,839	78.9	59.7	12.0	0.6	6.6	1.7	1.6	0.8	0.1	(1)	2.5	21.1	63.4	59.1	46.8
58	Utah	2,583,440	2,292,547	290,893	88.7	68.6	17.6	0.2	2.3	0.6	0.1	0.7	0.1	(1)	0.7	11.3	62.3	59.3	46.8
59	Nev.	181,386	160,172	21,214	88.3	62.9	17.1	3.6	4.7	1.9	0.3	1.1	0.6	(1)	0.8	11.7	75.3	81.9	67.0
	Pacific:																		
60	Wash.	3,869,809	3,198,140	671,669	82.6	63.9	12.4	1.1	5.1	1.6	0.5	1.7	0.7	(1)	0.7	17.4	65.4	68.9	62.6
61	Oreg.	2,847,214	2,259,193	588,021	79.3	60.2	14.2	0.4	4.6	1.4	0.6	1.0	0.8	(1)	0.8	20.7	69.7	71.2	67.5
62	Calif.	18,058,015	16,614,551	1,443,464	92.0	77.7	6.5	3.1	4.7	2.5	0.3	0.3	0.3	(1)	1.4	8.0	56.4	55.5	47.4

*Not available
[1] See text.
[2] 0.05 percent or less.
[3] Data for District of Columbia not included in totals.

Table 54.—CORN FOR ALL PURPOSES—ACREAGE ON COMMERCIAL AND OTHER FARMS, WITH PERCENT DISTRIBUTION, BY TENURE OF OPERATOR, BY DIVISIONS AND STATES: 1950

[Data are based on reports for only a sample of farms. See text. Base data in Volume I]

	Region, division, and State	Acres of corn for all purposes			Percent distribution of acres of corn for all purposes												Percent of farms in each tenure reporting corn for all purposes		
					Commercial farms, by tenure of operator														
		All farms	Commercial farms	Other farms	Commercial, total	Full owners	Part owners	Managers	All tenants	Cash	Share-cash	Crop-share	Livestock-share	Croppers[1] (South only)	Other and unspecified	Other farms	Full owners	Part owners	Tenants
1	U.S.....	83,351,015	77,751,706	5,599,309	93.3	31.8	25.7	0.8	35.0	3.2	13.2	7.7	6.3	2.8	1.8	6.7	66.6	72.6	79.2
2	The North	59,616,589	58,089,868	1,526,721	97.4	31.7	28.6	0.6	36.6	3.2	17.8	5.8	8.2	(1)	1.6	2.6	72.5	82.6	87.7
3	The South	22,674,275	18,677,676	3,996,599	82.4	32.3	17.4	1.4	31.2	3.3	1.5	12.4	1.3	10.3	2.3	17.6	74.5	74.8	78.2
4	The West	1,060,151	984,162	75,989	92.8	29.1	38.7	1.6	23.4	1.8	5.3	12.6	2.3	(1)	1.3	7.2	9.7	14.7	17.3
	Geo. Divisions:																		
5	New England....	142,125	134,469	7,656	94.6	50.8	35.5	2.4	6.0	3.3	0.2	0.2	1.1	(1)	1.2	5.4	22.7	50.2	35.9
6	Middle Atlantic	2,064,796	1,859,183	205,613	90.0	51.6	24.1	1.4	12.9	3.1	0.9	4.9	1.8	(1)	2.2	10.0	66.7	82.5	80.1
7	E.N. Central...	21,464,463	20,659,665	804,798	96.3	31.8	26.9	0.8	36.7	2.4	13.6	6.4	12.5	(1)	1.8	3.7	80.2	93.9	95.9
8	W.N. Central...	35,945,205	35,436,551	508,654	98.6	30.5	29.8	0.4	38.0	3.7	21.3	5.5	6.1	(1)	1.4	1.4	73.1	77.0	83.6
9	South Atlantic.	8,741,039	7,296,174	1,444,865	83.5	33.1	15.4	1.7	33.3	3.6	0.7	10.5	0.9	15.0	2.6	16.5	81.8	90.8	93.0
10	E.S. Central...	8,744,188	6,959,285	1,784,903	79.6	34.4	15.6	1.0	28.5	2.8	0.6	11.7	2.0	9.1	2.3	20.4	83.6	89.9	80.9
11	W.S. Central...	5,189,048	4,422,217	766,831	85.2	27.5	23.8	1.7	32.3	3.7	4.4	16.9	0.7	4.5	2.1	14.8	53.8	54.3	57.3
12	Mountain.....	953,820	884,780	69,040	92.8	27.8	39.6	1.1	24.3	1.2	5.7	13.6	2.4	(1)	1.4	7.2	18.0	20.2	26.5
13	Pacific.....	106,331	99,382	6,949	93.5	40.7	30.5	6.7	15.5	7.1	1.7	4.2	1.7	(1)	0.7	6.5	4.3	6.7	6.0
	New England:																		
14	Maine.....	10,017	9,215	802	92.0	62.8	27.4	0.8	1.0	0.4	.....	.....	(2)	(1)	0.5	8.0	11.2	26.8	10.4
15	N.H.....	11,335	10,460	875	92.3	40.6	45.4	5.1	1.1	0.8	.....	.....	.....	(1)	0.3	7.7	17.1	48.4	7.5
16	Vt.....	51,944	50,690	1,254	97.6	62.0	26.4	2.1	7.2	2.4	0.5	0.4	3.0	(1)	0.9	2.4	39.8	59.3	58.0
17	Mass.....	29,534	27,682	1,852	93.7	49.2	37.9	2.7	3.9	2.6	0.1	.....	0.1	(1)	1.1	6.3	20.6	46.9	23.5
18	R.I.....	5,540	5,330	210	96.2	29.7	56.1	2.8	7.7	7.4	.....	.....	.....	(1)	0.3	3.8	17.7	58.2	27.6
19	Conn.....	33,755	31,092	2,663	92.1	38.1	43.0	2.3	8.7	6.3	.....	.....	0.1	(1)	2.4	7.9	28.6	65.5	45.8
	Middle Atlantic:																		
20	N.Y.....	635,503	603,694	31,809	95.0	54.4	31.3	1.5	7.7	2.9	0.4	0.4	2.5	(1)	1.5	5.0	58.0	76.7	65.7
21	N.J.....	164,333	152,922	11,411	93.1	46.7	29.6	2.2	14.6	6.5	3.2	2.3	0.9	(1)	1.7	6.9	40.2	68.6	66.8
22	Pa.....	1,264,960	1,102,567	162,393	87.2	50.9	19.8	1.2	15.3	2.7	0.9	7.5	1.5	(1)	2.6	12.8	80.8	93.3	90.8
	East North Central:																		
23	Ohio.....	3,475,563	3,259,371	216,192	93.8	36.5	25.6	0.8	30.9	2.1	2.9	9.1	14.6	(1)	2.1	6.2	82.4	96.2	96.1
24	Ind.....	4,623,499	4,427,711	195,788	95.8	31.7	30.8	1.0	32.3	0.9	6.3	7.2	15.7	(1)	2.2	4.2	79.6	97.8	96.3
25	Ill.....	9,107,436	8,939,956	167,480	98.2	21.1	27.5	0.7	48.8	2.9	27.2	7.3	9.9	(1)	1.5	1.8	80.3	96.8	97.3
26	Mich.....	1,600,988	1,443,830	157,158	90.2	43.5	31.1	1.0	14.6	1.9	1.4	2.1	7.8	(1)	1.4	9.8	70.7	85.3	86.0
27	Wis.....	2,656,977	2,588,797	68,180	97.4	55.2	17.3	0.9	24.0	4.4	1.2	0.8	15.5	(1)	2.0	2.6	85.4	90.9	96.3
	West North Central:																		
28	Minn.....	5,778,577	5,725,194	53,383	99.1	42.2	24.4	0.3	32.1	5.5	16.5	3.7	5.3	(1)	1.1	0.9	78.4	85.6	93.6
29	Iowa.....	11,256,938	11,173,238	83,700	99.3	31.5	21.0	0.4	46.3	5.6	24.8	3.4	11.1	(1)	1.5	0.7	88.3	98.4	98.5
30	Mo.....	3,892,995	3,681,072	211,923	94.6	36.5	30.3	0.8	27.0	2.2	10.8	7.8	4.3	(1)	1.9	5.4	67.4	87.3	75.2
31	N.Dak.....	1,183,905	1,177,397	6,508	99.5	31.5	49.5	0.4	18.0	0.8	7.3	5.9	3.2	(1)	0.9	0.5	44.5	51.1	45.4
32	S.Dak.....	4,038,470	4,008,627	29,843	99.3	22.1	44.7	0.2	32.3	1.6	22.4	4.8	2.5	(1)	1.0	0.7	73.1	78.5	86.4
33	Nebr.....	7,427,299	7,373,628	53,671	99.3	22.9	33.0	0.3	43.1	2.4	27.2	8.6	3.3	(1)	1.6	0.7	77.9	88.3	92.2
34	Kans.....	2,367,021	2,297,395	69,626	97.1	24.4	38.0	0.2	34.4	2.0	19.8	7.8	3.5	(1)	1.5	2.9	54.6	53.2	54.3
	South Atlantic:																		
35	Del.....	131,947	121,322	10,625	91.9	44.1	23.0	1.9	22.9	2.1	0.5	15.5	1.3	0.5	3.0	8.1	76.4	90.1	92.3
36	Md.....	448,397	413,813	34,584	92.3	46.4	16.3	2.4	27.3	3.1	1.9	15.3	2.3	2.3	2.4	7.7	79.8	89.7	88.9
37	D.C.[3].....	110	2	108	1.8	(*)	(*)	(*)	(*)	(*)	.....	.....	.....	.....	.....	98.2	(*)	(*)	(*)
38	Va.....	953,279	781,716	171,563	82.0	41.5	19.3	2.4	18.8	1.5	0.6	7.0	1.6	6.4	1.8	18.0	83.1	94.3	92.3
39	W.Va.....	238,687	130,893	107,794	54.8	35.6	10.2	1.6	7.4	1.0	0.4	3.2	0.7	1.1	1.1	45.2	78.6	85.8	84.9
40	N.C.....	2,112,603	1,836,758	275,845	86.9	28.0	15.5	0.8	42.7	1.0	0.6	16.4	0.4	21.8	2.5	13.1	89.6	94.4	94.2
41	S.C.....	1,352,159	1,070,508	281,651	79.2	26.7	16.9	1.5	34.0	4.5	0.9	12.2	0.2	14.0	2.2	20.8	88.9	93.6	92.7
42	Ga.....	2,972,242	2,520,277	451,965	84.8	32.3	12.7	1.9	37.8	6.0	0.5	7.8	1.4	18.9	3.3	15.2	86.3	91.7	93.6
43	Fla.....	531,725	420,887	110,838	79.2	43.6	19.1	2.6	13.9	3.8	0.6	2.5	0.3	4.3	2.3	20.8	38.3	55.6	66.4
	East South Central:																		
44	Ky.....	2,210,661	1,884,323	326,338	85.2	45.5	18.1	0.6	21.1	0.5	0.6	6.9	5.2	5.7	2.2	14.8	82.0	88.4	79.2
45	Tenn.....	2,062,913	1,691,739	371,174	82.0	36.3	17.5	0.7	27.6	1.3	0.7	12.5	2.1	8.5	2.4	18.0	80.5	89.3	82.0
46	Ala.....	2,481,969	1,908,714	573,255	76.9	26.6	16.0	0.8	33.6	6.1	0.6	14.7	0.6	9.1	2.4	23.1	88.7	92.7	93.2
47	Miss.....	1,988,645	1,474,509	514,136	74.1	29.8	10.7	2.2	31.5	3.0	0.5	12.3	0.2	13.6	1.9	25.9	86.1	89.3	73.8
	West South Central:																		
48	Ark.....	1,125,293	927,627	197,666	82.4	30.4	19.2	2.5	30.3	2.7	5.4	13.8	0.6	5.8	1.9	17.6	67.5	77.0	54.3
49	La.....	714,912	564,004	150,908	78.9	27.0	13.5	4.0	34.3	3.5	0.8	19.4	0.2	8.4	1.9	21.1	67.2	66.1	71.5
50	Okla.....	1,042,034	864,127	177,907	82.9	20.4	29.6	0.5	32.4	6.2	5.7	15.8	1.0	1.5	2.1	17.1	39.2	41.7	47.7
51	Tex.....	2,306,809	2,066,459	240,350	89.6	29.4	26.6	1.0	32.6	3.1	4.4	18.1	0.7	4.1	2.1	10.4	48.9	52.8	56.5
	Mountain:																		
52	Mont.....	129,697	128,052	1,645	98.7	22.1	66.5	1.2	9.0	0.8	0.4	4.7	2.5	(1)	0.6	1.3	7.6	12.1	8.0
53	Idaho.....	25,898	24,372	1,526	94.1	49.6	21.0	2.2	21.3	1.9	3.1	8.2	5.1	(1)	2.9	5.9	8.0	7.2	9.0
54	Wyo.....	41,102	40,107	995	97.6	30.3	50.9	0.8	15.6	3.2	3.0	6.4	1.9	(1)	1.0	2.4	11.7	15.5	16.4
55	Colo.....	610,956	597,416	13,540	97.8	26.8	38.1	0.8	32.0	1.0	8.3	18.3	2.7	(1)	1.7	2.2	35.3	38.5	52.7
56	N.Mex.....	83,035	57,194	25,841	68.9	32.0	24.7	1.1	11.1	1.6	1.4	6.8	0.4	(1)	1.0	31.1	32.9	24.7	27.2
57	Ariz.....	31,317	8,520	22,797	27.2	11.8	8.4	2.9	4.0	0.9	0.1	2.8	(2)	(1)	0.1	72.8	9.7	12.5	6.6
58	Utah.....	30,025	27,369	2,656	91.2	51.9	28.1	2.6	8.5	2.9	0.6	1.9	1.6	(1)	1.5	8.8	19.2	23.2	23.8
59	Nev.....	1,790	1,750	40	97.8	65.1	26.0	1.1	5.6	....	.....	.....	1.7	(1)	3.9	2.2	5.9	9.7	1.0
	Pacific:																		
60	Wash.....	20,581	18,661	1,920	90.7	45.6	28.0	1.4	15.7	10.8	2.1	1.0	1.1	(1)	0.7	9.3	6.0	7.1	7.4
61	Oreg.....	25,319	23,092	2,227	91.2	51.8	25.2	1.4	12.9	2.9	2.7	2.7	3.4	(1)	1.1	8.8	7.9	10.0	10.8
62	Calif.....	60,431	57,629	2,802	95.4	34.5	33.6	10.8	16.5	7.7	1.2	5.8	1.2	(1)	0.6	4.6	2.5	5.0	4.2

*Not available. [1]See text. [2]0.05 percent or less. [3]Data for District of Columbia not included in totals.

Table 55.—WHEAT THRESHED—ACREAGE ON COMMERCIAL AND OTHER FARMS, WITH PERCENT DISTRIBUTION, BY TENURE OF OPERATOR, BY DIVISIONS AND STATES: CENSUS OF 1950

[Data are based on reports for only a sample of farms. See text. Base data in Volume I]

	Region, division, and State	Acres of wheat threshed			Percent distribution of acres of wheat threshed											
					Commercial farms, by tenure of operator											
		All farms	Commercial farms	Other farms	Commercial, total	Full owners	Part owners	Managers	All tenants	Cash	Share-cash	Crop-share	Livestock-share	Croppers[1] (South only)	Other and unspecified	Other farms
1	United States[2]	71,043,483	70,038,189	1,005,294	98.6	24.7	47.4	0.9	25.5	1.1	8.6	11.7	2.8	0.3	1.1	1.4
2	The North[2]	43,145,203	42,540,247	604,956	98.6	24.5	46.1	0.5	27.5	1.1	11.2	10.6	3.5	(1)	1.1	1.4
3	The South[2]	13,688,011	13,435,921	252,090	98.2	27.3	44.0	1.3	25.6	1.8	6.4	13.1	1.4	1.7	1.3	1.8
4	The West	14,210,269	14,062,021	148,248	99.0	22.8	54.9	1.9	19.5	0.7	2.6	13.7	1.7	(1)	0.7	1.0
	Geographic Divisions:															
5	New England	(***)	(***)	(***)	(***)	(***)	(***)	(***)	(***)	(***)	(***)	(***)	(***)	(1)	(***)	(***)
6	Middle Atlantic	1,324,786	1,201,594	123,192	90.7	51.2	23.9	1.4	14.2	2.6	0.9	6.8	1.6	(1)	2.2	9.3
7	East North Central	7,206,996	6,961,940	245,056	96.6	34.3	31.7	0.7	30.0	1.6	8.6	7.3	10.9	(1)	1.6	3.4
8	West North Central[2]	34,613,421	34,376,713	236,708	99.3	21.4	49.9	0.5	27.5	0.9	12.2	11.4	2.0	(1)	1.0	0.7
9	South Atlantic[2]	1,148,939	1,029,268	119,671	89.6	46.0	19.6	2.4	21.6	1.6	1.1	11.5	1.6	3.6	2.1	10.4
10	East South Central[2]	517,434	490,245	27,189	94.7	54.6	19.5	1.4	19.2	0.7	0.9	5.2	5.2	5.3	2.0	5.3
11	West South Central[2]	12,021,638	11,916,408	105,230	99.1	24.3	47.4	1.1	26.3	1.9	7.1	13.5	1.3	1.3	1.2	0.9
12	Mountain	9,915,271	9,797,704	117,567	98.8	24.7	56.3	1.4	16.4	0.7	2.0	11.4	1.5	(1)	0.7	1.2
13	Pacific	4,294,998	4,264,317	30,681	99.3	18.2	51.6	2.9	26.5	0.7	3.8	19.0	2.3	(1)	0.7	0.7
	New England:															
14	Maine	(***)	(***)	(***)	(***)	(***)	(***)	(***)	(***)	(***)	(***)	(***)	(***)	(1)	(***)	(***)
15	New Hampshire	(***)	(***)	(***)	(***)	(***)	(***)	(***)	(***)	(***)	(***)	(***)	(***)	(1)	(***)	(***)
16	Vermont	(***)	(***)	(***)	(***)	(***)	(***)	(***)	(***)	(***)	(***)	(***)	(***)	(1)	(***)	(***)
17	Massachusetts	(***)	(***)	(***)	(***)	(***)	(***)	(***)	(***)	(***)	(***)	(***)	(***)	(1)	(***)	(***)
18	Rhode Island	(***)	(***)	(***)	(***)	(***)	(***)	(***)	(***)	(***)	(***)	(***)	(***)	(1)	(***)	(***)
19	Connecticut	(***)	(***)	(***)	(***)	(***)	(***)	(***)	(***)	(***)	(***)	(***)	(***)	(1)	(***)	(***)
	Middle Atlantic:															
20	New York	379,183	350,630	28,553	92.5	50.8	33.3	1.1	7.3	2.4	0.6	0.8	2.1	(1)	1.3	7.5
21	New Jersey	79,355	76,522	2,833	96.4	42.9	37.4	2.2	14.0	4.4	4.4	3.0	0.4	(1)	1.7	3.6
22	Pennsylvania	866,248	774,442	91,806	89.4	52.1	18.6	1.4	17.2	2.6	0.7	9.8	1.5	(1)	2.7	10.6
	East North Central:															
23	Ohio	2,259,283	2,159,378	99,905	95.6	38.0	26.0	0.8	30.8	2.1	2.9	9.3	14.5	(1)	1.9	4.4
24	Indiana	1,734,279	1,700,748	33,531	98.1	33.9	32.8	0.8	30.6	0.7	4.9	6.7	16.3	(1)	2.0	1.9
25	Illinois	1,863,126	1,842,611	20,515	98.9	20.9	37.6	0.4	40.0	1.6	24.0	8.7	4.6	(1)	1.1	1.1
26	Michigan	1,250,682	1,162,696	87,986	93.0	46.0	32.4	0.6	14.0	1.7	1.5	3.0	6.7	(1)	1.1	7.0
27	Wisconsin	99,626	96,507	3,119	96.9	59.4	20.6	1.7	15.1	4.0	0.8	0.6	8.5	(1)	1.2	3.1
	West North Central:															
28	Minnesota	1,259,752	1,252,862	6,890	99.5	43.0	37.4	0.5	18.5	1.5	7.7	6.6	1.7	(1)	1.0	0.5
29	Iowa[3]	344,527	340,825	3,702	98.9	30.8	27.1	0.6	40.5	1.9	20.6	5.8	10.4	(1)	1.8	1.1
30	Missouri	1,602,229	1,564,893	37,336	97.7	36.4	35.7	0.8	24.8	1.4	10.4	7.9	3.4	(1)	1.7	2.3
31	North Dakota	10,203,984	10,155,600	48,384	99.5	28.4	50.8	0.2	20.1	0.5	5.3	11.5	2.1	(1)	0.7	0.5
32	South Dakota	3,922,811	3,885,809	37,002	99.1	18.0	57.7	0.2	23.2	1.0	12.6	6.8	2.1	(1)	0.8	0.9
33	Nebraska	3,915,000	3,899,076	15,924	99.6	17.6	46.3	0.4	35.3	1.1	20.6	10.2	2.3	(1)	1.1	0.4
34	Kansas	13,365,118	13,277,648	87,470	99.3	14.2	51.5	0.7	33.0	0.9	15.3	14.1	1.6	(1)	1.2	0.7
	South Atlantic:															
35	Delaware	58,234	56,219	2,015	96.5	44.1	14.8	1.4	36.3	2.1	1.3	26.7	1.7	0.4	4.1	3.5
36	Maryland	314,617	304,362	10,255	96.7	43.9	15.1	3.2	34.5	3.3	3.1	21.6	2.7	1.4	2.5	3.3
37	District of Columbia	.....	.....	.....	.....	.....	.....	.....	.....	.....	.....	.....	.....	.....	.....	.....
38	Virginia	380,566	339,413	41,153	89.2	52.5	20.9	2.7	13.1	0.8	0.3	4.1	1.9	4.0	2.0	10.8
39	West Virginia	62,514	52,644	9,870	84.2	54.1	13.6	2.7	13.8	1.0	0.6	7.0	2.0	2.4	0.8	15.8
40	North Carolina	333,008	276,630	56,378	83.1	39.4	24.1	1.5	18.1	0.9	0.4	8.7	0.3	6.2	1.7	16.9
41	South Carolina	(4)	(4)	(4)	(4)	(4)	(4)	(4)	(4)	(4)	(4)	(4)	(4)	(4)	(4)	(4)
42	Georgia	(4)	(4)	(4)	(4)	(4)	(4)	(4)	(4)	(4)	(4)	(4)	(4)	(4)	(4)	(4)
43	Florida	(***)	(***)	(***)	(***)	(***)	(***)	(***)	(***)	(***)	(***)	(***)	(***)	(***)	(***)	(***)
	East South Central:															
44	Kentucky	276,034	269,153	6,881	97.5	57.6	19.3	1.4	19.2	0.8	1.0	4.0	8.2	3.3	2.0	2.5
45	Tennessee	241,400	221,092	20,308	91.6	51.1	19.9	1.4	19.3	0.5	0.7	6.5	1.9	7.7	2.1	8.4
46	Alabama	(4)	(4)	(4)	(4)	(4)	(4)	(4)	(4)	(4)	(4)	(4)	(4)	(4)	(4)	(4)
47	Mississippi	(4)	(4)	(4)	(4)	(4)	(4)	(4)	(4)	(4)	(4)	(4)	(4)	(4)	(4)	(4)
	West South Central:															
48	Arkansas	21,533	20,048	1,485	93.1	37.6	27.8	4.6	23.1	3.9	2.8	8.3	1.9	5.3	0.9	6.9
49	Louisiana	(***)	(***)	(***)	(***)	(***)	(***)	(***)	(***)	(***)	(***)	(***)	(***)	(***)	(***)	(***)
50	Oklahoma	6,314,436	6,252,304	62,132	99.0	18.7	51.6	0.3	28.4	2.3	10.4	12.4	1.1	1.3	1.0	1.0
51	Texas	5,685,669	5,644,056	41,613	99.3	30.5	42.8	2.1	23.9	1.4	3.4	14.9	1.5	1.4	1.3	0.7
	Mountain:															
52	Montana	4,642,997	4,588,885	54,112	98.8	21.4	61.6	1.4	14.4	0.6	1.7	10.2	1.6	(1)	0.4	1.2
53	Idaho	1,467,375	1,451,780	15,595	98.9	35.1	46.2	1.0	16.7	1.2	2.6	10.5	1.2	(1)	1.2	1.1
54	Wyoming	367,705	363,943	3,762	99.0	25.0	52.9	1.4	19.8	2.5	4.4	11.2	1.6	(1)	0.2	1.0
55	Colorado	2,460,335	2,446,933	13,402	99.5	20.6	56.9	1.2	20.8	0.3	2.4	15.3	1.7	(1)	1.1	0.5
56	New Mexico	504,358	493,034	11,324	97.8	29.8	48.6	1.6	17.7	1.6	1.7	12.6	0.8	(1)	1.0	2.2
57	Arizona	32,469	28,831	3,638	88.8	19.0	52.7	8.3	8.8	4.1	.....	4.0	0.1	(1)	0.6	11.2
58	Utah	423,975	408,631	15,344	96.4	41.6	43.1	2.7	9.0	0.6	0.5	5.8	0.6	(1)	1.6	3.6
59	Nevada	16,057	15,667	390	97.6	61.6	15.0	5.0	16.0	3.5	3.4	7.9	0.2	(1)	0.9	2.4
	Pacific:															
60	Washington	2,628,742	2,615,563	13,179	99.5	13.2	53.3	1.3	31.7	0.4	4.4	24.2	2.0	(1)	0.7	0.5
61	Oregon	1,034,354	1,023,940	10,414	99.0	28.2	47.3	1.1	22.4	0.8	3.4	13.2	4.2	(1)	0.8	1.0
62	California	631,902	624,814	7,088	98.9	22.8	51.8	12.6	11.7	1.9	2.0	6.8	0.5	(1)	0.5	1.1

***Not available. Separate inquiry not on questionnaire for all States. See text.

[1]See text.

[2]Figures are only for those States for which data were tabulated by tenure of operator.

[3]Winter wheat only. Spring wheat not tabulated by tenure of operator.

[4]Not tabulated by tenure of operator.

Table 56.—LAND FROM WHICH HAY WAS CUT—ACREAGE ON COMMERCIAL AND OTHER FARMS. WITH PERCENT DISTRIBUTION, BY TENURE OF OPERATOR, BY DIVISIONS AND STATES: CENSUS OF 1950

[Data are based on reports for only a sample of farms. See text. Base data in Volume I]

	Region, division, and State	Land from which hay was cut (acres)			Percent distribution of land from which hay was cut												Percent of farms in each tenure reporting land from which hay was cut		
					Commercial farms, by tenure of operator														
		All farms	Commercial farms	Other farms	Commercial, total	Full owners	Part owners	Managers	All tenants	Cash	Share-cash	Crop-share	Livestock-share	Croppers[1] (South only)	Other and unspecified	Other farms	Full owners	Part owners	Tenants
1	**United States**	66,021,167	60,628,128	5,393,039	91.8	42.0	30.6	2.3	17.0	2.8	4.6	3.7	4.1	0.5	1.3	8.2	64.8	68.1	44.4
2	The North	43,976,688	41,166,946	2,809,742	93.6	42.0	31.8	1.3	18.6	2.8	6.3	2.9	5.3	(1)	1.3	6.4	76.5	82.4	74.1
3	The South	12,056,498	10,009,111	2,047,387	83.0	44.6	20.3	2.9	15.3	2.1	1.2	6.0	1.6	2.8	1.7	17.0	52.6	47.2	24.2
4	The West	9,987,981	9,452,071	535,910	94.6	38.9	37.8	6.1	11.9	3.2	1.6	4.4	1.8	(1)	0.9	5.4	50.9	63.8	56.6
	Geographic Divisions:																		
5	New England	2,132,429	1,671,761	460,668	78.4	53.8	19.5	1.6	3.6	1.7	0.1	0.1	0.7	(1)	1.0	21.6	75.1	87.6	74.2
6	Middle Atlantic	5,563,398	4,866,018	697,380	87.5	56.7	21.5	1.3	8.0	2.5	0.5	1.8	1.7	(1)	1.6	12.5	77.8	87.7	84.0
7	East North Central	11,610,268	10,798,395	811,873	93.0	48.4	22.3	0.9	21.4	2.6	4.1	2.7	10.4	(1)	1.6	7.0	75.6	80.8	75.1
8	West North Central	24,670,593	23,830,772	839,821	96.6	34.6	39.6	1.4	20.9	3.1	9.2	3.5	4.1	(1)	1.1	3.4	77.1	82.4	72.8
9	South Atlantic	3,979,783	3,117,011	862,772	78.3	46.8	15.2	2.9	13.4	1.5	0.4	5.6	0.8	3.5	1.8	21.7	54.7	52.0	28.8
10	East South Central	4,377,516	3,720,671	656,845	85.0	49.8	16.8	2.1	16.2	1.3	0.5	6.1	3.0	3.5	1.9	15.0	63.8	59.6	24.7
11	West South Central	3,699,199	3,171,429	527,770	85.7	35.9	29.9	3.7	16.2	3.6	2.8	6.3	0.8	1.3	1.5	14.3	36.1	35.9	18.3
12	Mountain	6,600,900	6,329,065	271,835	95.9	37.9	40.1	6.3	11.7	2.2	1.5	5.1	2.0	(1)	0.9	4.1	69.2	67.4	66.3
13	Pacific	3,387,081	3,123,006	264,075	92.2	40.9	33.2	5.8	12.3	5.2	1.7	2.9	1.5	(1)	0.9	7.8	39.0	58.6	44.6
	New England:																		
14	Maine	616,055	419,299	196,756	68.1	53.9	12.3	0.6	1.2	0.5	.....	0.1	(2)	(1)	0.6	31.9	84.9	89.1	65.8
15	New Hampshire	249,063	171,578	77,485	68.9	44.4	20.5	1.6	2.4	1.2	.....	.....	.....	(1)	1.2	31.1	76.1	92.3	74.1
16	Vermont	755,115	667,363	87,752	88.4	63.9	17.5	1.9	5.1	1.7	0.4	0.2	1.8	(1)	1.1	11.6	95.8	98.3	96.5
17	Massachusetts	263,240	207,724	55,516	78.9	46.3	26.9	2.3	3.4	2.3	0.1	.....	0.1	(1)	1.0	21.1	52.6	78.5	55.3
18	Rhode Island	22,555	18,730	3,825	83.0	44.2	30.2	3.3	5.4	4.3	.....	.....	.....	(1)	1.1	17.0	47.9	59.9	55.2
19	Connecticut	226,401	187,067	39,334	82.6	39.5	34.8	2.0	6.3	4.3	0.1	.....	0.1	(1)	1.9	17.4	62.4	86.5	71.4
	Middle Atlantic:																		
20	New York	3,224,529	2,883,749	340,780	89.4	58.8	23.1	1.1	6.5	2.4	0.3	0.3	2.1	(1)	1.3	10.6	82.5	89.0	82.3
21	New Jersey	220,060	203,169	16,891	92.3	44.4	30.0	4.4	13.6	7.3	1.5	1.7	1.0	(1)	2.1	7.7	32.8	59.7	63.0
22	Pennsylvania	2,118,809	1,779,100	339,709	84.0	54.7	18.1	1.3	9.8	2.2	0.5	4.0	1.1	(1)	1.9	16.0	82.4	92.2	88.0
	East North Central:																		
23	Ohio	2,141,572	1,934,158	207,414	90.3	44.9	22.6	1.1	21.7	2.0	2.0	5.2	10.5	(1)	2.0	9.7	74.5	85.1	81.6
24	Indiana	1,510,118	1,414,262	95,856	93.7	41.2	26.6	1.1	24.7	0.8	3.2	4.0	14.6	(1)	2.1	6.3	62.0	75.7	69.3
25	Illinois	2,014,761	1,945,890	68,871	96.6	31.0	25.9	1.1	38.7	3.9	16.5	4.1	12.6	(1)	1.6	3.4	60.8	68.9	64.7
26	Michigan	2,199,778	1,935,367	264,411	88.0	50.2	26.7	0.8	10.2	1.6	1.0	1.5	5.0	(1)	1.1	12.0	76.9	87.7	84.9
27	Wisconsin	3,744,039	3,568,718	175,321	95.3	61.5	15.9	0.7	17.2	3.7	0.9	0.5	10.5	(1)	1.6	4.7	93.6	95.5	96.4
	West North Central:																		
28	Minnesota	3,745,596	3,528,181	217,415	94.2	50.4	26.7	0.4	16.8	4.1	6.2	1.7	3.6	(1)	1.1	5.8	86.3	92.1	84.6
29	Iowa	3,045,957	3,002,088	43,869	98.6	39.8	19.6	0.6	38.6	6.0	16.4	2.0	12.6	(1)	1.6	1.4	76.0	83.2	80.0
30	Missouri	3,440,221	3,118,347	321,874	90.6	49.6	24.5	0.8	15.7	2.2	5.3	3.5	3.0	(1)	1.7	9.4	75.3	83.1	55.1
31	North Dakota	3,431,279	3,380,689	50,590	98.5	28.5	53.8	0.5	15.7	0.9	5.2	6.3	2.7	(1)	0.6	1.5	78.3	87.2	77.1
32	South Dakota	4,395,919	4,310,987	84,932	98.1	18.1	62.3	1.3	16.4	2.1	9.4	2.3	2.0	(1)	0.6	1.9	79.5	91.0	76.2
33	Nebraska	4,636,054	4,589,411	46,643	99.0	30.7	41.5	4.4	22.5	4.1	9.9	3.9	3.2	(1)	1.4	1.0	74.0	80.4	74.4
34	Kansas	1,975,567	1,901,069	74,498	96.2	27.4	41.8	1.0	26.1	2.0	14.8	5.4	2.8	(1)	1.1	3.8	62.8	65.7	59.2
	South Atlantic:																		
35	Delaware	60,729	57,139	3,590	94.1	54.3	14.1	1.4	24.3	2.1	0.7	15.2	2.6	0.5	3.2	5.9	54.2	68.3	67.1
36	Maryland	415,402	379,016	36,386	91.2	51.4	14.5	4.0	21.3	4.2	1.4	9.7	2.3	1.3	2.4	8.8	70.8	78.0	67.9
37	District of Columbia[3]	194	194	.....	100.0	(*)	(*)	(*)	(*)	(*)	.....	.....	.....	.....	.....	.....	(*)	(*)	(*)
38	Virginia	1,152,829	955,340	197,489	82.9	55.7	15.6	3.3	8.3	0.6	0.2	2.9	1.0	2.3	1.3	17.1	78.3	72.2	43.1
39	West Virginia	737,675	460,797	276,878	62.5	47.4	9.2	1.4	4.5	0.7	0.1	1.3	0.4	0.6	1.3	37.5	90.0	89.5	85.6
40	North Carolina	882,763	708,518	174,245	80.3	39.9	17.4	2.0	21.0	0.9	0.3	9.7	0.3	7.6	2.2	19.7	63.6	58.8	36.8
41	South Carolina	379,627	287,495	92,132	75.7	34.9	20.4	3.7	16.8	2.8	0.4	7.1	0.2	4.8	1.5	24.3	49.0	46.8	24.0
42	Georgia	331,155	252,098	79,057	76.1	39.7	15.8	4.7	15.9	2.6	0.2	5.3	0.3	4.9	2.6	23.9	24.9	24.7	11.6
43	Florida	19,603	16,608	2,995	84.7	52.6	19.6	7.6	4.9	1.4	0.6	0.1	0.1	1.8	0.9	15.3	3.5	4.9	2.6
	East South Central:																		
44	Kentucky	1,674,960	1,495,664	179,296	89.3	57.2	14.6	1.0	16.6	0.4	0.5	4.8	5.3	3.4	2.1	10.7	77.6	72.1	49.7
45	Tennessee	1,656,405	1,347,554	308,851	81.4	47.2	16.2	1.1	16.9	0.9	0.6	7.0	2.2	4.4	1.7	18.6	74.5	71.7	40.4
46	Alabama	416,228	351,868	64,360	84.5	39.0	24.2	5.6	15.7	4.1	0.5	7.0	0.3	2.0	1.9	15.5	37.5	36.4	17.5
47	Mississippi	629,923	525,585	104,338	83.4	44.1	19.6	5.8	14.0	2.7	0.3	6.2	0.3	2.8	1.6	16.6	49.8	51.4	12.0
	West South Central:																		
48	Arkansas	1,009,737	777,466	232,271	77.0	44.3	17.3	3.2	12.3	1.8	1.3	5.4	0.6	1.5	1.7	23.0	62.1	58.5	19.0
49	Louisiana	265,808	233,623	32,185	87.9	40.2	26.1	10.7	10.9	3.3	0.2	4.7	0.1	1.2	1.4	12.1	25.4	28.2	9.6
50	Oklahoma	1,176,834	1,038,970	137,864	88.3	27.5	39.6	2.0	19.2	4.5	4.7	6.6	0.9	1.1	1.4	11.7	40.7	47.5	33.5
51	Texas	1,246,820	1,121,370	125,450	89.9	36.1	31.8	4.3	17.7	4.4	2.7	6.9	0.9	1.5	1.4	10.1	24.7	25.1	16.0
	Mountain:																		
52	Montana	1,880,253	1,830,199	50,054	97.3	30.4	53.4	4.3	9.3	1.8	1.4	3.3	2.0	(1)	0.8	2.7	73.2	72.7	65.2
53	Idaho	1,047,569	990,028	57,541	94.5	48.9	27.4	1.9	16.4	1.2	2.3	9.1	2.7	(1)	1.1	5.5	80.9	84.6	84.9
54	Wyoming	1,059,120	1,032,427	26,693	97.5	29.0	50.0	9.6	8.9	3.0	0.9	2.6	1.7	(1)	0.6	2.5	80.1	84.6	79.1
55	Colorado	1,390,308	1,348,298	42,010	97.0	38.2	34.6	5.6	18.6	2.9	1.9	9.5	2.8	(1)	1.4	3.0	62.1	55.7	63.3
56	New Mexico	186,665	147,135	39,530	78.8	29.7	34.0	5.4	9.8	2.7	0.1	5.1	1.3	(1)	0.6	21.2	40.3	29.5	24.9
57	Arizona	163,744	149,004	14,740	91.0	36.8	31.5	13.4	9.3	3.6	2.3	1.8	0.8	(1)	0.8	9.0	35.4	40.5	37.1
58	Utah	513,882	478,710	35,172	93.2	51.6	32.1	4.2	5.2	1.1	0.8	1.7	1.0	(1)	0.6	6.8	77.1	86.5	77.9
59	Nevada	359,359	353,264	6,095	98.3	54.5	17.8	22.3	3.7	2.1	0.2	0.6	0.3	(1)	0.4	1.7	86.3	89.5	79.7
	Pacific:																		
60	Washington	781,342	660,624	120,718	84.5	42.0	30.4	1.2	11.0	4.5	1.3	2.1	2.0	(1)	1.2	15.5	60.0	71.9	62.7
61	Oregon	939,152	862,442	76,710	91.8	45.0	32.7	6.7	7.4	2.2	1.3	1.7	1.6	(1)	0.6	8.2	60.2	71.0	60.3
62	California	1,666,587	1,599,940	66,647	96.0	38.0	34.9	7.5	15.6	7.3	2.2	3.9	1.2	(1)	0.9	4.0	23.7	46.3	33.6

*Not available. [1]See text. [2]0.05 percent or less. [3]Data for District of Columbia not included in totals.

Table 57.—EXPENDITURES FOR MACHINE HIRE—AMOUNT EXPENDED ON COMMERCIAL AND OTHER FARMS, WITH PERCENT DISTRIBUTION, BY TENURE OF OPERATOR, BY DIVISIONS AND STATES: CENSUS OF 1950

[Data are based on reports for only a sample of farms. See text. Base data in Volume I]

	Region, division, and State	Expenditures for machine hire (dollars)			Percent distribution of expenditures for machine hire											Average expenditure per farm reporting in each tenure (dollars)		
					Commercial farms, by tenure of operator										Other farms			
		All farms	Commercial farms	Other farms	Commercial, total	Full owners	Part owners	Managers	All tenants	Cash	Share-cash	Crop-share	Livestock-share	Croppers[1] (South only)	Other and unspecified		Full owners	Part owners	Tenants
1	**U.S.**	611,623,456	579,047,088	32,576,368	94.7	38.1	28.5	2.6	25.5	3.1	6.3	8.5	3.5	2.6	1.4	5.3	212	345	225
2	The North	296,641,035	285,329,251	11,311,784	96.2	41.5	27.7	0.8	26.1	3.1	10.4	5.1	6.2	(1)	1.4	3.8	191	270	235
3	The South	208,737,035	192,811,302	15,925,733	92.4	32.6	27.0	2.8	29.9	3.0	2.8	13.6	1.1	7.7	1.7	7.6	195	369	187
4	The West	106,245,386	100,906,535	5,338,851	95.0	39.1	33.4	7.4	15.1	3.0	2.1	7.8	1.1	(1)	1.1	5.0	392	755	566
	Geo. Divisions:																		
5	New England....	5,601,683	5,003,122	598,561	89.3	57.0	25.6	2.2	4.4	2.2	0.2	(2)	0.5	(1)	1.5	10.7	166	252	221
6	Middle Atlantic	26,650,284	24,246,807	2,403,477	91.0	57.2	23.0	1.0	9.8	2.9	0.6	3.2	1.4	(1)	1.7	9.0	173	235	210
7	E.N. Central...	104,986,083	99,465,940	5,520,143	94.7	45.1	23.0	0.7	26.0	2.7	7.7	3.9	10.3	(1)	1.5	5.3	171	222	221
8	W.N. Central...	159,402,985	156,613,382	2,789,603	98.2	36.1	31.7	0.8	29.7	3.5	14.2	6.3	4.5	(1)	1.2	1.8	219	308	245
9	South Atlantic.	49,164,582	41,999,697	7,164,885	85.4	42.1	16.9	2.5	23.9	3.0	0.6	7.6	0.7	10.2	1.8	14.6	154	186	102
10	E.S. Central...	44,443,983	39,852,115	4,591,868	89.7	36.9	16.8	3.7	32.3	3.0	1.1	9.0	2.0	15.3	1.9	10.3	138	190	122
11	W.S. Central...	115,128,470	110,959,490	4,168,980	96.4	26.9	35.3	2.6	31.5	3.0	4.4	18.0	0.8	3.7	1.6	3.6	325	591	358
12	Mountain.....	47,544,084	45,827,492	1,716,592	96.4	37.0	37.9	3.3	18.1	1.8	2.3	11.2	1.7	(1)	1.0	3.6	386	635	497
13	Pacific.....	58,701,302	55,079,043	3,622,259	93.8	40.7	29.8	10.7	12.7	4.1	1.9	5.0	0.7	(1)	1.1	6.2	396	937	674
	New England:																		
14	Maine.....	1,447,101	1,292,048	155,053	89.3	71.8	16.0	0.2	1.3	0.9	.....	(2)	(2)	(1)	0.4	10.7	170	216	123
15	N.H.....	482,993	362,542	120,451	75.1	48.5	22.7	1.2	2.7	1.7	.....	.....	.....	(1)	1.0	24.9	129	196	130
16	Vt.....	1,118,720	1,045,945	72,775	93.5	67.3	18.0	1.5	6.7	1.6	0.5	0.2	2.2	(1)	2.2	6.5	153	157	218
17	Mass.....	1,185,737	1,048,910	136,827	88.5	49.3	30.5	5.2	3.5	1.3	0.3	.....	.....	(1)	2.0	11.5	163	282	286
18	R.I.....	140,452	126,482	13,970	90.1	44.4	29.5	11.2	4.9	1.9	.....	.....	.....	(1)	3.0	9.9	194	273	115
19	Conn.....	1,226,680	1,127,195	99,485	91.9	42.6	39.9	1.9	7.6	5.7	0.2	0.1	0.1	(1)	1.6	8.1	205	363	289
	Middle Atlantic:																		
20	N.Y.....	11,260,715	10,488,451	772,264	93.1	59.1	26.9	0.9	6.2	2.8	0.3	0.3	1.7	(1)	1.0	6.9	170	226	176
21	N.J.....	2,219,342	2,047,845	171,497	92.3	52.9	26.6	2.8	10.0	5.3	1.2	1.5	0.1	(1)	1.8	7.7	212	338	284
22	Pa.....	13,170,227	11,710,511	1,459,716	88.9	56.2	19.1	0.9	12.7	2.6	0.7	5.9	1.3	(1)	2.3	11.1	172	230	220
	East North Central:																		
23	Ohio.....	19,882,420	18,237,724	1,644,696	91.7	46.9	21.3	0.6	22.9	2.3	2.2	5.7	10.8	(1)	1.9	8.3	167	214	205
24	Ind.....	19,035,936	18,113,532	922,404	95.2	44.2	25.3	0.8	24.9	1.0	4.1	4.5	13.4	(1)	1.9	4.8	184	230	222
25	Ill.....	30,996,986	30,306,632	690,354	97.8	30.7	26.0	0.7	40.4	3.5	20.9	5.3	9.4	(1)	1.3	2.2	234	270	252
26	Mich.....	15,473,567	13,894,121	1,579,446	89.8	51.3	26.5	0.7	11.3	1.8	1.1	2.3	5.0	(1)	1.1	10.2	155	198	202
27	Wis.....	19,597,174	18,913,931	683,243	96.5	62.0	14.8	0.6	19.1	4.0	0.9	0.5	12.1	(1)	1.6	3.5	146	168	174
	West North Central:																		
28	Minn.....	28,041,995	27,507,037	534,958	98.1	49.3	23.4	0.4	25.1	5.5	11.5	2.8	4.2	(1)	1.1	1.9	196	230	230
29	Iowa.....	37,352,067	36,998,741	353,326	99.1	39.2	19.1	0.3	40.5	6.1	20.0	2.7	10.1	(1)	1.5	0.9	228	274	240
30	Mo.....	22,891,512	21,954,764	936,748	95.9	45.0	25.7	1.1	24.2	2.1	8.3	9.2	3.1	(1)	1.5	4.1	186	240	244
31	N.Dak.....	11,444,667	11,303,117	141,550	98.8	35.1	43.6	0.2	19.9	0.9	5.8	10.1	2.0	(1)	1.1	1.2	293	318	288
32	S.Dak.....	13,484,058	13,341,426	142,632	98.9	25.8	46.8	0.7	25.6	1.9	16.6	4.4	1.9	(1)	0.9	1.1	268	340	247
33	Nebr.....	19,350,027	19,141,050	208,977	98.9	26.8	36.2	0.7	35.2	2.6	19.9	9.2	2.6	(1)	1.1	1.1	235	327	225
34	Kans.....	26,838,659	26,367,247	471,412	98.2	22.6	47.1	2.4	26.3	1.5	12.0	10.0	1.8	(1)	1.0	1.8	265	435	290
	South Atlantic:																		
35	Del.....	862,550	813,660	48,890	94.3	55.2	16.1	0.4	22.6	2.1	0.7	14.8	2.1	.....	2.9	5.7	235	221	267
36	Md.....	3,790,231	3,491,362	298,869	92.1	54.1	16.1	1.3	20.6	3.4	2.3	10.6	1.8	0.8	1.7	7.9	221	283	237
37	D.C.....	.....	.....	.....	.....	.....	.....	.....	.....	.....	.....	.....	.....	.....	.....	.....	.....	.....	.....
38	Va.....	5,992,497	5,073,660	918,837	84.7	50.2	19.9	1.7	12.9	1.1	0.5	5.1	1.7	3.5	1.0	15.3	127	174	104
39	W.Va.....	1,357,801	956,547	401,254	70.4	48.9	12.5	2.3	6.7	1.9	0.1	2.9	0.5	0.6	0.7	29.6	96	150	147
40	N.C.....	12,590,035	10,432,686	2,157,349	82.9	35.8	17.6	0.9	28.5	1.0	0.6	11.1	0.2	13.7	2.0	17.1	112	131	77
41	S.C.....	6,426,840	5,194,832	1,232,008	80.8	31.7	18.3	2.2	28.6	3.4	0.6	9.5	0.3	13.0	1.7	19.2	129	171	81
42	Ga.....	12,258,326	10,767,129	1,491,197	87.8	36.3	15.6	1.3	34.7	6.3	0.5	6.6	0.9	17.9	2.4	12.2	163	240	131
43	Fla.....	5,886,302	5,269,821	616,481	89.5	59.3	15.4	10.4	4.3	1.8	0.1	0.6	0.1	0.5	1.2	10.5	385	408	174
	East South Central:																		
44	Ky.....	9,600,532	8,943,715	656,817	93.2	56.9	16.8	0.7	18.8	0.8	1.0	4.8	6.5	3.9	1.8	6.8	145	158	137
45	Tenn.....	9,529,170	8,294,261	1,234,909	87.0	45.3	18.1	0.7	23.0	1.4	0.6	10.1	1.6	6.7	2.6	13.0	131	148	109
46	Ala.....	9,347,868	8,179,454	1,168,414	87.5	30.4	21.8	1.8	33.6	4.7	0.7	14.9	0.9	10.5	1.9	12.5	113	190	110
47	Miss.....	15,966,413	14,434,685	1,531,728	90.4	23.8	13.2	8.4	45.1	4.3	1.7	7.6	0.1	30.0	1.4	9.6	167	310	130
	West South Central:																		
48	Ark.....	13,253,256	12,442,872	810,384	93.9	23.6	22.2	3.6	44.5	4.7	8.5	16.2	0.2	13.2	1.6	6.1	177	367	241
49	La.....	6,212,655	5,592,108	620,547	90.0	26.5	24.6	6.0	32.9	3.0	1.4	17.4	0.5	9.4	1.3	10.0	192	406	151
50	Okla.....	21,490,522	20,647,137	843,385	96.1	24.8	42.6	0.7	28.0	4.4	7.0	13.3	0.9	1.0	1.4	3.9	304	479	338
51	Tex.....	74,172,037	72,277,373	1,894,664	97.4	28.1	36.4	2.8	30.2	2.3	3.1	19.8	1.0	2.3	1.7	2.6	405	712	492
	Mountain:																		
52	Mont.....	5,869,935	5,711,287	158,648	97.3	29.4	53.1	1.6	13.2	1.6	1.8	7.8	1.4	(1)	0.6	2.7	280	458	359
53	Idaho.....	8,510,612	8,191,007	319,605	96.2	52.0	23.7	1.3	19.3	1.4	3.2	11.0	2.5	(1)	1.3	3.8	329	438	359
54	Wyo.....	2,515,572	2,438,807	76,765	96.9	31.0	44.5	4.1	17.3	2.5	3.6	9.1	1.4	(1)	0.7	3.1	302	530	378
55	Colo.....	13,490,748	13,214,977	275,771	98.0	31.4	40.2	1.3	25.1	1.0	2.6	17.3	2.7	(1)	1.4	2.0	424	736	525
56	N.Mex.....	4,341,803	4,172,672	169,131	96.1	36.9	39.3	2.5	17.4	1.2	1.5	12.9	1.3	(1)	0.6	3.9	544	670	525
57	Ariz.....	8,158,405	7,870,099	288,306	96.5	30.4	40.3	10.4	15.3	3.9	2.0	8.1	0.6	(1)	0.8	3.5	1,183	3,225	2,242
58	Utah.....	3,884,695	3,554,630	330,065	91.5	51.4	31.1	1.3	7.7	1.3	0.7	4.4	0.8	(1)	0.5	8.5	263	322	351
59	Nev.....	772,314	674,013	98,301	87.3	48.2	21.0	12.3	5.7	2.0	0.5	1.3	0.3	(1)	1.6	12.7	479	775	451
	Pacific:																		
60	Wash.....	7,096,773	6,322,683	774,090	89.1	47.1	25.3	2.1	14.6	3.2	1.6	6.7	1.4	(1)	1.8	10.9	247	399	413
61	Oreg.....	6,654,270	5,907,268	747,002	88.8	47.2	29.2	1.8	10.5	2.4	1.6	4.1	2.0	(2)	0.5	11.2	251	441	380
62	Calif.....	44,950,259	42,849,092	2,101,167	95.3	38.8	30.6	13.3	12.7	4.4	2.0	4.8	0.3	(1)	1.1	4.7	508	1,407	854

[1]See text.

[2]0.05 percent or less.

Table 58.—FAMILY WORKERS—COMMERCIAL AND OTHER FARMS REPORTING AND NUMBER,

[Data are based on reports for only a sample of farms.

	Region, division, and State	Number of farms reporting family workers[1]						Number of workers[1]						Percent of farms in each tenure reporting unpaid members of operator's family			
		Total (operators and/or unpaid members of operator's family)			Unpaid members of operator's family			Family workers, including operator			Unpaid members of operator's family			All farms	Commercial farms, by tenure of operator		
		All farms	Commercial farms	Other farms	All farms	Commercial farms	Other farms	All farms	Commercial farms	Other farms	All farms	Commercial farms	Other farms		Commercial, total	Full owners	Part owners
1	U.S.	4,470,603	3,280,595	1,190,008	1,847,973	1,427,030	420,943	6,982,795	5,322,846	1,659,949	2,736,723	2,164,846	571,877	34.4	38.5	38.6	44.1
2	The North..	1,948,729	1,596,445	352,284	847,998	736,861	111,137	3,115,890	2,641,866	474,024	1,243,720	1,096,868	146,852	37.4	41.6	41.0	47.6
3	The South..	2,140,543	1,405,228	735,315	852,570	577,954	274,616	3,291,581	2,247,231	1,044,350	1,282,678	904,115	378,563	32.2	35.9	36.3	40.5
4	The West...	381,331	278,922	102,409	147,405	112,215	35,190	575,324	433,749	141,575	210,325	163,863	46,462	31.9	34.8	34.9	37.7
	Geo. Div.																
5	N.E.....	79,338	50,260	29,078	26,816	18,900	7,916	112,050	74,955	37,095	37,069	26,842	10,227	26.0	31.9	31.5	35.9
6	M.A.....	245,754	172,319	73,435	105,788	81,248	24,540	388,651	287,163	101,488	155,207	121,793	33,414	35.7	41.8	41.6	44.7
7	E.N.C...	754,151	603,386	150,765	316,581	270,477	46,104	1,177,658	976,771	200,887	454,305	393,551	60,754	35.8	40.3	40.2	45.2
8	W.N.C...	869,486	770,480	99,006	398,813	366,236	32,577	1,437,531	1,302,977	134,554	597,139	554,682	42,457	40.6	43.2	42.7	50.2
9	S.A.....	771,645	494,508	277,137	328,862	224,299	104,563	1,229,839	835,783	394,056	510,945	366,875	144,070	34.3	40.0	38.2	42.9
10	E.S.C...	734,945	474,251	260,694	275,812	179,628	96,184	1,101,901	729,050	372,851	412,481	275,591	136,890	30.2	32.8	34.2	39.0
11	W.S.C...	633,953	436,469	197,484	247,896	174,027	73,869	959,841	682,398	277,443	359,252	261,649	97,603	31.8	34.6	36.4	39.9
12	Mt.....	166,147	132,573	33,574	67,868	56,257	11,611	261,368	214,214	47,154	101,912	85,844	16,068	34.8	37.6	38.2	39.9
13	Pac.....	215,184	146,349	68,835	79,537	55,958	23,579	313,956	219,535	94,421	108,413	78,019	30,394	29.8	32.4	32.8	34.5
	N.E.																
14	Maine...	22,871	13,261	9,610	6,622	4,406	2,216	30,470	18,743	11,727	8,786	5,994	2,792	21.8	27.9	26.8	34.0
15	N.H.....	10,424	5,691	4,733	3,324	1,949	1,375	14,226	8,173	6,053	4,458	2,728	1,730	24.8	30.5	31.3	29.6
16	Vt.....	15,449	11,687	3,762	5,810	4,770	1,040	23,193	18,316	4,877	8,489	7,079	1,410	30.5	36.5	35.7	41.4
17	Mass....	16,586	10,643	5,943	5,978	4,118	1,860	23,861	15,988	7,873	8,291	5,901	2,390	26.9	31.3	31.2	36.0
18	R.I.....	2,022	1,306	716	715	510	205	2,937	1,981	956	1,050	740	310	27.4	32.2	33.5	28.8
19	Conn....	11,986	7,672	4,314	4,367	3,147	1,220	17,363	11,754	5,609	5,995	4,400	1,595	28.0	34.4	35.0	36.1
	M.A.																
20	N.Y.....	103,241	77,807	25,434	39,781	32,521	7,260	154,409	121,355	33,054	55,468	46,188	9,280	31.9	37.0	36.7	39.4
21	N.J.....	20,529	15,816	4,713	9,480	7,624	1,856	32,594	25,884	6,710	13,114	10,767	2,347	38.3	42.2	43.4	42.4
22	Pa.....	121,984	78,696	43,288	56,527	41,103	15,424	201,648	139,924	61,724	86,625	64,838	21,787	38.5	46.5	45.9	52.1
	E.N.C.																
23	Ohio....	167,729	120,633	47,096	67,950	53,310	14,640	257,499	194,158	63,341	97,354	77,764	19,590	34.1	39.6	36.3	45.8
24	Ind.....	139,561	108,789	30,772	54,378	45,556	8,822	210,033	169,847	40,186	76,374	64,825	11,549	32.6	37.0	34.7	45.0
25	Ill.....	168,924	144,712	24,212	62,293	55,511	6,782	250,124	218,635	31,489	86,945	78,167	8,778	31.9	34.5	33.7	40.4
26	Mich....	126,782	93,251	33,531	49,106	38,537	10,569	190,717	145,865	44,852	70,012	56,086	13,926	31.6	36.1	34.3	43.3
27	Wis.....	151,155	136,001	15,154	82,854	77,563	5,291	269,285	248,266	21,019	123,620	116,709	6,911	49.1	53.2	53.3	55.9
	W.N.C.																
28	Minn....	161,729	145,769	15,960	79,944	74,254	5,690	277,047	255,087	21,960	121,195	113,755	7,440	44.6	47.2	48.1	53.4
29	Iowa....	185,270	174,199	11,071	78,722	75,801	2,921	296,194	281,870	14,324	115,739	112,020	3,719	38.7	40.4	40.7	46.1
30	Mo.....	195,429	146,578	48,851	84,079	67,099	16,980	305,595	238,467	67,128	118,512	96,590	21,922	36.6	40.8	40.3	50.2
31	N.Dak...	56,111	54,415	1,696	26,888	26,397	491	99,742	97,403	2,339	45,590	44,817	773	41.2	42.1	40.9	48.1
32	S.Dak...	60,239	57,622	2,617	27,907	27,147	760	101,819	98,287	3,532	43,452	42,359	1,093	42.1	43.3	41.7	50.0
33	Nebr....	96,595	91,410	5,185	47,953	46,523	1,430	167,056	160,321	6,735	73,027	71,187	1,840	44.7	46.6	45.2	53.3
34	Kans....	114,113	100,487	13,626	53,320	49,015	4,305	190,078	171,542	18,536	79,624	73,954	5,670	40.6	43.6	40.0	50.0
	S.A.																
35	Del.....	5,623	4,553	1,070	2,284	1,969	315	8,357	7,017	1,340	3,086	2,711	375	30.6	35.4	32.3	44.8
36	Md.....	29,770	20,720	9,050	12,731	9,465	3,266	46,544	34,113	12,431	18,594	14,348	4,246	35.2	40.0	38.3	46.7
37	D.C[3]....	26	15	11	5	5	.....	26	15	11	10	10	.....	17.9	31.2	(*)	(*)
38	Va.....	119,324	68,500	50,824	45,473	28,212	17,261	176,023	107,296	68,727	65,370	42,485	22,885	30.1	36.1	36.3	41.0
39	W.Va....	62,576	20,558	42,018	24,845	9,072	15,773	92,482	33,115	59,367	35,558	13,728	21,830	30.5	38.9	38.1	46.8
40	N.C.....	236,225	172,032	64,193	100,371	76,806	23,565	379,885	290,098	89,787	158,737	127,015	31,722	34.8	39.7	39.4	43.5
41	S.C.....	114,916	75,408	39,508	54,349	37,349	17,000	198,027	137,581	60,446	91,525	66,457	25,068	39.0	44.3	41.1	47.2
42	Ga.....	161,928	109,537	52,391	70,785	50,714	20,071	263,313	187,702	75,611	111,293	83,372	27,921	35.7	41.4	38.6	39.4
43	Fla.....	41,283	23,200	18,083	18,024	10,712	7,312	65,208	38,861	26,347	26,782	16,759	10,023	31.7	35.6	34.8	38.0
	E.S.C.																
44	Ky.....	175,542	117,312	58,230	61,347	40,862	20,485	254,003	171,842	82,161	89,326	59,438	29,888	28.1	30.4	31.1	37.1
45	Tenn....	184,407	119,329	65,078	64,670	43,517	21,153	266,497	178,630	87,867	93,252	64,677	28,575	27.9	31.5	33.2	37.6
46	Ala.....	172,352	105,551	66,801	73,679	46,707	26,972	273,888	175,448	98,440	112,999	74,656	38,343	34.9	39.5	37.4	41.8
47	Miss....	202,644	132,059	70,585	76,116	48,542	27,574	307,513	203,130	104,383	116,904	76,820	40,084	30.3	31.0	38.0	40.7
	W.S.C.																
48	Ark.....	149,531	97,724	51,807	55,038	35,398	19,640	220,221	146,632	73,589	78,485	52,271	26,214	30.2	31.3	38.0	39.8
49	La.....	98,907	61,665	37,242	36,355	22,707	13,648	147,452	95,491	51,961	53,853	35,922	17,931	29.3	32.2	32.7	35.2
50	Okla....	119,958	82,142	37,816	53,467	38,616	14,851	191,585	137,382	54,203	78,105	58,288	19,817	37.6	41.6	39.5	47.5
51	Tex.....	265,557	194,938	70,619	103,036	77,306	25,730	400,583	302,893	97,690	148,809	115,168	33,641	31.1	34.1	35.6	36.7
	Mt.																
52	Mont....	29,444	25,886	3,558	11,576	10,454	1,122	45,651	40,782	4,869	17,298	15,762	1,536	33.0	34.8	35.8	36.1
53	Idaho...	35,493	29,290	6,203	13,564	11,664	1,900	54,169	45,926	8,243	19,919	17,519	2,400	33.6	36.0	36.7	39.8
54	Wyo.....	11,175	9,513	1,662	4,993	4,431	562	18,236	15,917	2,319	7,446	6,684	762	39.6	42.1	42.5	43.8
55	Colo....	39,466	32,678	6,788	17,746	15,201	2,545	64,924	55,176	9,748	26,913	23,423	3,490	39.0	41.7	41.9	44.9
56	N.Mex...	18,672	12,064	6,608	7,450	4,741	2,709	29,015	19,117	9,898	11,504	7,502	4,002	31.7	33.7	33.8	36.6
57	Ariz....	8,283	5,620	2,663	2,967	1,941	1,026	12,225	8,302	3,923	4,347	2,876	1,471	28.5	28.7	31.2	28.7
58	Utah....	21,075	15,504	5,571	8,382	6,860	1,522	33,060	25,692	7,368	12,808	10,661	2,147	34.6	40.0	40.5	43.1
59	Nev.....	2,539	1,978	561	1,190	965	225	4,088	3,302	786	1,677	1,417	260	38.2	41.6	43.0	46.5
	Pac.																
60	Wash....	58,209	34,881	23,328	21,875	14,112	7,763	85,860	53,646	32,214	30,293	19,831	10,462	31.3	35.9	36.6	37.4
61	Oreg....	49,402	30,307	19,095	19,034	12,773	6,261	72,601	46,821	25,780	25,587	17,491	8,096	31.9	37.1	37.3	38.5
62	Calif...	107,573	81,161	26,412	38,628	29,073	9,555	155,495	119,068	36,427	52,533	40,697	11,836	28.2	29.3	29.7	31.2

*Not available.

[1]Operators working 1 or more hours and unpaid members of operator's family working 15 hours or more during week preceding the enumeration.

[2]See text.

[3]Data for District of Columbia not included in totals.

WITH PERCENTAGES AND AVERAGES IN EACH TENURE, BY DIVISIONS AND STATES: 1950

See text. Base data in Volume I]

Percent of farms in each tenure reporting unpaid members of operator's family—Continued									Average number of family workers, including operator, per farm reporting													
Commercial farms, by tenure of operator—Continued									Commercial farms, by tenure of operator													
Managers	All tenants	Cash	Share-cash	Crop-share	Live-stock-share	Croppers[2] (South only)	Other and unspecified	Other farms	All farms	Commercial, total	Full owners	Part owners	Managers	All tenants	Cash	Share-cash	Crop-share	Live-stock-share	Croppers[2] (South only)	Other and unspecified	Other farms	
15.3	35.2	39.3	39.7	34.1	41.0	30.1	32.9	25.2	1.6	1.6	1.6	1.7	1.3	1.6	1.6	1.6	1.6	1.6	1.5	1.6	1.4	1
19.1	37.7	39.6	40.0	29.6	41.7	(2)	33.4	22.5	1.6	1.7	1.6	1.8	1.3	1.6	1.6	1.6	1.5	1.6	(2)	1.5	1.3	2
14.3	33.9	40.0	38.6	36.2	37.9	30.1	33.2	26.4	1.5	1.6	1.6	1.7	1.3	1.6	1.7	1.6	1.6	1.6	1.5	1.6	1.4	3
11.4	31.7	34.2	37.2	28.7	37.8	(2)	27.7	25.3	1.5	1.6	1.5	1.6	1.2	1.5	1.6	1.6	1.5	1.5	(2)	1.5	1.4	4
10.4	29.1	24.4	17.5	8.2	41.3	(2)	34.1	18.0	1.4	1.5	1.5	1.6	1.2	1.4	1.3	1.2	1.1	1.5	(2)	1.6	1.3	5
15.4	40.6	37.5	43.3	44.7	44.6	(2)	37.3	24.1	1.6	1.7	1.7	1.7	1.3	1.6	1.6	1.7	1.7	1.7	(2)	1.6	1.4	6
20.1	36.6	38.5	34.0	31.2	41.3	(2)	34.0	21.6	1.6	1.6	1.6	1.7	1.3	1.5	1.6	1.5	1.5	1.6	(2)	1.5	1.3	7
23.6	38.2	41.1	42.1	27.5	42.1	(2)	31.7	24.1	1.7	1.7	1.7	1.8	1.4	1.6	1.6	1.6	1.5	1.6	(2)	1.5	1.4	8
12.4	41.4	43.3	45.0	44.3	45.6	39.6	38.2	26.3	1.6	1.7	1.6	1.7	1.3	1.8	1.8	1.8	1.8	1.8	1.7	1.7	1.4	9
12.9	29.6	41.9	28.9	34.1	35.8	23.7	31.8	26.4	1.5	1.5	1.5	1.6	1.2	1.5	1.7	1.5	1.6	1.5	1.4	1.6	1.4	10
17.2	30.1	35.7	39.5	31.2	34.1	22.3	28.0	26.7	1.5	1.6	1.6	1.7	1.3	1.5	1.6	1.6	1.5	1.6	1.4	1.5	1.4	11
14.3	33.3	33.4	41.1	31.1	39.4	(2)	29.2	25.7	1.6	1.6	1.6	1.7	1.3	1.5	1.5	1.6	1.5	1.5	(2)	1.5	1.4	12
9.8	29.8	34.6	30.5	23.0	35.2	(2)	26.6	25.2	1.5	1.5	1.5	1.6	1.2	1.5	1.6	1.5	1.4	1.5	(2)	1.4	1.4	13
28.1	35.7	35.7	.....	.....	.....	(2)	39.8	15.2	1.3	1.4	1.4	1.5	1.6	1.5	1.6	.....	1.0	1.0	(2)	1.5	1.2	14
6.7	26.9	19.5	.....	.....	.....	(2)	32.0	19.7	1.4	1.4	1.4	1.4	1.0	1.3	1.2	.....	.....	.....	(2)	1.4	1.3	15
14.8	34.8	35.1	27.8	.....	41.5	(2)	34.1	17.4	1.5	1.6	1.6	1.6	1.3	1.5	1.5	1.4	1.0	1.5	(2)	1.5	1.3	16
7.1	18.2	11.5	.....	100.0	.....	(2)	27.4	20.6	1.4	1.5	1.5	1.6	1.2	1.3	1.1	1.0	2.0	1.0	(2)	1.6	1.3	17
.....	34.5	42.1	.....	.....	.....	(2)	20.0	20.1	1.5	1.5	1.5	1.6	1.0	1.6	1.5	.....	.....	.....	(2)	1.7	1.3	18
6.7	26.3	18.4	.....	.....	66.7	(2)	40.3	19.0	1.4	1.5	1.5	1.6	1.2	1.4	1.2	1.0	.....	1.7	(2)	1.7	1.3	19
15.4	34.9	32.0	37.0	20.9	43.6	(2)	35.1	19.7	1.5	1.6	1.6	1.6	1.3	1.5	1.5	1.5	1.3	1.6	(2)	1.5	1.3	20
9.2	37.7	40.3	35.0	23.3	41.7	(2)	42.2	27.6	1.6	1.6	1.7	1.7	1.2	1.5	1.5	1.4	1.3	1.5	(2)	1.6	1.4	21
18.2	44.5	42.3	49.5	48.5	46.3	(2)	38.1	26.4	1.7	1.8	1.8	1.9	1.3	1.7	1.7	1.9	1.8	1.7	(2)	1.7	1.4	22
21.9	38.0	34.5	37.8	35.5	41.2	(2)	36.4	22.7	1.5	1.6	1.6	1.7	1.3	1.6	1.5	1.5	1.6	1.6	(2)	1.6	1.3	23
19.2	35.0	37.9	31.9	31.3	38.2	(2)	31.5	20.3	1.5	1.6	1.5	1.7	1.3	1.5	1.6	1.5	1.5	1.5	(2)	1.5	1.3	24
12.1	32.0	31.2	33.3	27.9	33.2	(2)	29.0	19.7	1.5	1.5	1.5	1.6	1.2	1.5	1.5	1.5	1.4	1.5	(2)	1.5	1.3	25
24.6	31.1	33.0	40.6	23.4	33.8	(2)	25.9	21.7	1.5	1.6	1.5	1.7	1.4	1.5	1.5	1.6	1.4	1.5	(2)	1.4	1.3	26
25.0	51.2	49.7	48.2	46.6	53.8	(2)	43.8	23.3	1.8	1.8	1.8	1.9	1.4	1.7	1.7	1.7	1.7	1.8	(2)	1.6	1.4	27
22.1	39.4	44.2	38.3	27.4	46.5	(2)	33.5	26.0	1.7	1.7	1.8	1.9	1.3	1.6	1.6	1.6	1.4	1.7	(2)	1.5	1.4	28
23.6	37.8	39.9	37.5	28.4	40.9	(2)	31.7	18.9	1.6	1.6	1.6	1.7	1.5	1.5	1.6	1.5	1.4	1.6	(2)	1.5	1.3	29
20.9	33.6	42.1	41.8	23.7	39.9	(2)	30.4	26.0	1.6	1.6	1.6	1.8	1.4	1.5	1.6	1.6	1.4	1.6	(2)	1.5	1.4	30
12.4	32.9	38.5	41.6	25.5	48.5	(2)	27.7	18.5	1.8	1.8	1.8	1.9	1.3	1.6	1.8	1.7	1.5	1.6	(2)	1.7	1.4	31
22.0	35.9	33.0	40.1	24.9	34.6	(2)	29.2	21.1	1.7	1.7	1.7	1.8	1.5	1.5	1.5	1.6	1.4	1.6	(2)	1.5	1.3	32
26.9	43.2	40.2	48.8	32.4	42.6	(2)	34.4	19.8	1.7	1.8	1.7	1.9	1.6	1.7	1.6	1.7	1.5	1.6	(2)	1.6	1.3	33
31.9	40.4	40.4	47.4	29.9	44.5	(2)	31.8	22.6	1.7	1.7	1.6	1.8	1.5	1.6	1.6	1.7	1.5	1.6	(2)	1.6	1.4	34
37.9	37.8	30.8	33.3	42.2	49.4	31.2	25.5	16.6	1.5	1.5	1.5	1.6	2.0	1.6	1.5	1.8	1.6	2.0	1.0	1.3	1.3	35
9.6	42.6	45.3	51.1	43.7	50.8	36.0	38.6	26.1	1.6	1.6	1.6	1.7	1.2	1.7	1.7	1.8	1.8	1.9	1.6	1.6	1.4	36
(*)	.....	.....	.....	.....	.....	.....	.....	.....	1.0	1.0	(*)	(*)	(*)	(*)	(*)	.....	.....	.....	.....	.....	1.0	37
12.5	33.2	32.3	27.2	36.0	39.0	31.5	29.8	23.7	1.5	1.6	1.5	1.7	1.2	1.6	1.5	1.4	1.6	1.6	1.6	1.4	1.4	38
13.3	38.9	40.4	71.4	45.2	41.3	34.5	32.3	27.2	1.5	1.6	1.6	1.8	1.3	1.6	1.7	1.8	1.8	1.6	1.5	1.4	1.4	39
13.7	38.9	35.4	46.3	42.5	42.0	36.6	37.9	24.9	1.6	1.7	1.6	1.8	1.3	1.7	1.7	1.9	1.8	2.0	1.7	1.7	1.4	40
12.0	45.8	47.8	50.0	51.1	53.1	41.8	43.3	30.9	1.7	1.8	1.7	1.9	1.2	1.9	1.9	1.9	2.0	1.9	1.8	1.8	1.5	41
13.8	44.5	45.1	37.3	45.4	49.4	44.4	40.4	26.5	1.6	1.7	1.6	1.7	1.2	1.8	1.8	1.6	1.8	1.9	1.8	1.8	1.4	42
9.6	43.5	40.6	53.3	46.1	27.0	52.7	33.9	27.3	1.6	1.7	1.6	1.7	1.3	1.8	1.8	2.2	1.9	1.5	1.9	1.7	1.5	43
25.1	24.9	25.7	23.8	26.6	33.8	20.4	22.2	24.5	1.4	1.5	1.5	1.6	1.4	1.4	1.4	1.4	1.4	1.5	1.3	1.4	1.4	44
17.6	26.5	29.6	36.3	29.0	35.7	22.8	26.5	22.7	1.4	1.5	1.5	1.6	1.3	1.4	1.5	1.6	1.5	1.6	1.3	1.4	1.4	45
8.8	40.7	48.3	38.4	39.5	47.2	37.4	41.7	28.9	1.6	1.7	1.6	1.7	1.1	1.7	1.8	1.8	1.7	1.6	1.6	1.7	1.5	46
7.2	26.4	37.0	24.0	36.5	48.8	20.7	36.3	29.2	1.5	1.5	1.6	1.7	1.1	1.5	1.6	1.4	1.6	1.9	1.4	1.7	1.5	47
14.5	23.4	30.1	28.8	27.3	40.8	17.9	27.8	28.4	1.5	1.5	1.6	1.6	1.3	1.4	1.5	1.5	1.5	1.8	1.3	1.5	1.4	48
10.4	31.5	34.6	31.1	34.2	35.9	27.1	30.8	25.5	1.5	1.5	1.5	1.6	1.2	1.5	1.6	1.5	1.6	1.6	1.5	1.5	1.4	49
30.3	38.4	39.7	45.4	36.6	33.7	34.4	29.1	30.1	1.6	1.7	1.6	1.8	1.4	1.6	1.6	1.7	1.6	1.6	1.5	1.5	1.4	50
17.3	30.9	35.0	42.4	29.9	32.6	24.7	26.9	24.6	1.5	1.6	1.6	1.6	1.3	1.5	1.6	1.7	1.5	1.5	1.5	1.5	1.4	51
18.1	29.1	27.9	31.2	27.3	37.7	(2)	27.0	22.1	1.6	1.6	1.6	1.6	1.4	1.5	1.6	1.6	1.4	1.5	(2)	1.6	1.4	52
4.4	30.9	26.9	44.8	26.6	35.6	(2)	30.8	24.0	1.5	1.6	1.6	1.7	1.1	1.5	1.4	1.7	1.4	1.5	(2)	1.5	1.3	53
14.0	39.8	36.5	45.3	36.4	58.9	(2)	37.3	26.9	1.6	1.7	1.7	1.7	1.2	1.6	1.5	1.8	1.5	2.0	(2)	1.6	1.4	54
17.2	38.6	40.0	45.9	37.4	42.1	(2)	31.9	27.9	1.6	1.7	1.7	1.8	1.3	1.6	1.7	1.6	1.6	1.6	(2)	1.5	1.4	55
16.5	29.6	34.0	27.4	28.4	41.1	(2)	26.5	28.7	1.6	1.6	1.6	1.6	1.3	1.5	1.5	1.4	1.5	1.5	(2)	1.6	1.5	56
8.3	23.5	37.2	16.4	14.2	40.0	(2)	10.9	28.1	1.5	1.5	1.5	1.5	1.1	1.4	1.6	1.4	1.3	1.4	(2)	1.1	1.5	57
22.8	26.0	29.2	38.8	19.0	26.2	(2)	28.0	21.6	1.6	1.7	1.6	1.7	1.5	1.5	1.5	1.6	1.4	1.4	(2)	1.4	1.3	58
11.3	31.0	38.4	50.0	.....	35.3	(2)	30.8	28.2	1.6	1.7	1.7	1.8	1.3	1.5	1.6	1.5	1.0	1.7	(2)	1.7	1.4	59
7.5	31.3	41.9	28.6	23.3	30.5	(2)	31.2	25.5	1.5	1.5	1.5	1.6	1.1	1.5	1.6	1.5	1.4	1.4	(2)	1.5	1.4	60
18.6	33.8	37.7	41.0	25.6	39.0	(2)	30.4	24.7	1.5	1.5	1.5	1.6	1.3	1.5	1.5	1.7	1.4	1.5	(2)	1.5	1.4	61
9.3	28.2	32.3	26.8	22.1	35.2	(2)	24.3	25.2	1.4	1.5	1.5	1.5	1.2	1.5	1.5	1.4	1.4	1.6	(2)	1.4	1.4	62

Table 59.—HIRED WORKERS—COMMERCIAL AND OTHER FARMS REPORTING AND NUMBER, WITH

[Data are based on reports for only a sample

	Region, division, and State	Number of farms reporting hired workers									Number of hired workers						Percent of farms in each tenure reporting any hired workers		
		Total (regular and/or seasonal)			Regular			Seasonal			Total (regular and seasonal)			Seasonal			All farms	Commercial farms, by tenure of operator	
		All farms	Commercial farms	Other farms	All farms	Commercial farms	Other farms	All farms	Commercial farms	Other farms	All farms	Commercial farms	Other farms	All farms	Commercial farms	Other farms		Commercial, total	Full owners
1	U.S.....	703,134	630,889	72,245	504,041	472,046	31,995	271,340	227,301	44,039	1,555,269	1,439,307	115,962	540,751	477,818	62,933	13.1	17.0	17.2
2	The North..	315,738	301,002	14,736	247,843	238,971	8,872	92,456	85,928	6,528	509,385	483,515	25,870	133,131	124,313	8,818	13.9	17.0	15.7
3	The South..	293,273	242,706	50,567	186,312	166,351	19,961	140,553	107,182	33,371	749,412	670,753	78,659	295,771	247,534	48,237	11.1	15.1	17.7
4	The West...	94,123	87,181	6,942	69,886	66,724	3,162	38,331	34,191	4,140	296,472	285,039	11,433	111,849	105,971	5,878	20.4	27.0	22.7
	Geo. Div.																		
5	N.E.....	21,241	19,155	2,086	17,473	16,098	1,375	6,512	5,712	800	48,762	44,587	4,175	11,690	10,512	1,178	20.6	32.4	27.7
6	M.A.....	63,651	59,570	4,081	53,466	50,617	2,849	16,561	15,077	1,484	123,133	115,430	7,703	27,039	25,032	2,007	21.5	30.7	27.0
7	E.N.C...	116,225	110,979	5,246	90,873	87,923	2,950	32,968	30,490	2,478	174,349	165,738	8,611	45,198	41,756	3,442	13.1	16.5	13.9
8	W.N.C...	114,621	111,298	3,323	86,031	84,333	1,698	36,415	34,649	1,766	163,141	157,760	5,381	49,204	47,013	2,191	11.7	13.1	11.8
9	S.A.....	119,928	96,524	23,404	76,360	66,644	9,716	57,193	42,194	14,999	312,771	277,168	35,603	124,278	102,816	21,462	12.5	17.2	21.5
10	E.S.C...	80,820	64,691	16,129	46,913	41,110	5,803	42,090	30,945	11,145	183,816	158,977	24,839	76,742	60,941	15,801	8.9	11.8	15.2
11	W.S.C...	92,525	81,491	11,034	63,039	58,597	4,442	41,270	34,043	7,227	252,825	234,608	18,217	94,751	83,777	10,974	11.9	16.2	15.9
12	Mt.....	38,077	35,982	2,095	29,771	28,781	990	13,596	12,360	1,236	90,298	86,590	3,708	26,250	24,463	1,787	19.6	24.1	19.6
13	Pac.....	56,046	51,199	4,847	40,115	37,943	2,172	24,735	21,831	2,904	206,174	198,449	7,725	85,599	81,508	4,091	21.0	29.6	24.6
	N.E.																		
14	Maine...	4,234	3,858	376	3,399	3,164	235	1,493	1,350	143	9,158	8,525	633	3,214	2,989	225	13.9	24.4	22.3
15	N.H.....	2,329	1,953	376	1,932	1,681	251	694	543	151	4,886	4,213	673	1,114	854	260	17.4	30.6	25.5
16	Vt.....	4,966	4,717	249	3,919	3,805	114	1,622	1,482	140	8,233	7,836	397	2,389	2,159	230	26.1	36.1	32.7
17	Mass....	5,102	4,499	603	4,216	3,813	403	1,550	1,319	231	13,532	11,957	1,575	2,813	2,505	308	23.0	34.2	28.9
18	R.I.....	690	604	86	600	544	56	174	144	30	1,646	1,521	125	292	262	30	26.5	38.1	29.2
19	Conn....	3,920	3,524	396	3,407	3,091	316	979	874	105	11,307	10,535	772	1,868	1,743	125	25.1	38.5	30.8
	M.A.																		
20	N.Y.....	29,024	27,614	1,410	24,848	23,808	1,040	6,934	6,507	427	52,746	50,212	2,534	11,202	10,619	583	23.3	31.4	27.6
21	N.J.....	8,789	8,193	596	7,323	6,892	431	2,649	2,446	203	23,213	22,056	1,157	5,437	5,147	290	35.5	45.4	40.1
22	Pa.....	25,838	23,763	2,075	21,295	19,917	1,378	6,978	6,124	854	47,174	43,162	4,012	10,400	9,266	1,134	17.6	26.9	23.7
	E.N.C.																		
23	Ohio....	21,874	20,096	1,778	16,105	15,122	983	7,448	6,600	848	35,545	32,908	2,637	10,356	9,287	1,069	11.0	14.9	13.5
24	Ind.....	17,813	17,023	790	12,960	12,590	370	6,262	5,825	437	27,438	26,223	1,215	8,440	7,901	539	10.7	13.8	11.0
25	Ill.....	34,586	33,678	908	27,388	26,921	467	9,289	8,805	484	49,855	48,228	1,627	12,208	11,624	584	17.7	20.9	16.6
26	Mich....	14,686	13,512	1,174	11,390	10,686	704	4,460	3,952	508	24,185	22,023	2,162	7,164	6,215	949	9.4	12.6	10.9
27	Wis.....	27,266	26,670	596	23,030	22,604	426	5,509	5,308	201	37,326	36,356	970	7,030	6,729	301	16.2	18.3	16.8
	W.N.C.																		
28	Minn....	22,127	21,730	397	17,759	17,512	247	5,663	5,487	176	30,786	29,984	802	7,873	7,647	226	12.4	13.8	12.6
29	Iowa....	30,845	30,463	382	24,487	24,225	262	8,102	7,970	132	40,130	39,393	737	10,117	9,974	143	15.2	16.2	14.4
30	Mo.....	20,998	19,276	1,722	13,453	12,737	716	9,336	8,275	1,061	33,953	31,466	2,487	13,348	12,012	1,336	9.1	11.7	10.9
31	N.Dak...	7,906	7,848	58	6,399	6,362	37	2,191	2,158	33	11,729	11,559	170	3,168	3,121	47	12.1	12.5	11.2
32	S.Dak...	8,492	8,372	120	6,621	6,549	72	2,506	2,458	48	11,576	11,379	197	3,201	3,150	51	12.8	13.3	11.1
33	Nebr....	11,841	11,726	115	8,899	8,834	65	3,621	3,571	50	16,636	16,471	165	4,615	4,560	55	11.0	11.7	10.2
34	Kans....	12,412	11,883	529	8,413	8,114	299	4,996	4,730	266	18,331	17,508	823	6,882	6,549	333	9.4	10.6	8.8
	S.A.																		
35	Del.....	1,768	1,667	101	1,451	1,385	66	491	451	40	3,933	3,795	138	848	803	45	23.7	30.0	27.3
36	Md.....	10,026	9,064	962	8,285	7,653	632	2,932	2,501	431	21,251	19,573	1,678	4,575	3,990	585	27.7	38.3	37.0
37	D.C[2]....	1	.....	1	1	.....	1	.....	.....	.....	34	.....	34	.....	.....	.....	3.6	.....	(*)
38	Va.....	20,764	16,763	4,001	14,418	12,795	1,623	8,930	6,367	2,563	44,731	39,124	5,607	13,799	10,545	3,254	13.8	21.5	22.4
39	W.Va....	7,055	4,655	2,400	4,074	3,276	798	3,719	2,001	1,718	12,574	9,415	3,159	5,039	2,915	2,124	8.7	19.9	18.2
40	N.C.....	27,459	22,432	5,027	14,746	13,019	1,727	15,247	11,688	3,559	53,773	45,929	7,844	27,179	21,929	5,250	9.5	11.6	14.9
41	S.C.....	16,411	12,182	4,229	10,881	8,771	2,110	7,619	5,211	2,408	45,268	38,669	6,599	16,908	13,338	3,570	11.8	14.5	22.4
42	Ga.....	25,269	20,580	4,689	15,616	13,605	2,011	12,137	9,220	2,917	64,385	57,344	7,041	24,603	20,403	4,200	12.8	16.8	22.2
43	Fla.....	11,176	9,181	1,995	6,889	6,140	749	6,118	4,755	1,363	66,856	63,319	3,537	31,327	28,893	2,434	19.7	30.6	29.4
	E.S.C.																		
44	Ky.....	24,692	21,290	3,402	14,255	13,185	1,070	12,708	10,213	2,495	44,137	39,086	5,051	18,765	15,453	3,312	11.3	15.8	17.0
45	Tenn....	24,088	19,463	4,625	13,875	12,298	1,577	12,716	9,463	3,253	46,467	39,495	6,972	20,792	16,307	4,485	10.4	14.1	17.4
46	Ala.....	17,492	13,170	4,322	10,379	8,754	1,625	8,756	5,849	2,907	37,904	31,824	6,080	15,072	11,177	3,895	8.3	11.1	13.0
47	Miss....	14,548	10,768	3,780	8,404	6,873	1,531	7,910	5,420	2,490	55,308	48,572	6,736	22,113	18,004	4,109	5.8	6.9	11.1
	W.S.C.																		
48	Ark.....	13,790	11,968	1,822	8,761	8,049	712	6,641	5,436	1,205	43,234	40,259	2,975	15,351	13,512	1,839	7.6	10.6	10.7
49	La.....	11,916	9,524	2,392	6,939	6,107	832	6,534	4,816	1,718	42,265	37,930	4,335	15,944	13,000	2,944	9.6	13.5	17.3
50	Okla....	11,626	10,157	1,469	6,983	6,459	524	5,585	4,582	1,003	18,810	16,550	2,260	8,180	6,794	1,386	8.2	10.9	10.1
51	Tex.....	55,193	49,842	5,351	40,356	37,982	2,374	22,510	19,209	3,301	148,516	139,869	8,647	55,276	50,471	4,805	16.7	22.0	20.0
	Mt.																		
52	Mont....	6,357	6,191	166	5,339	5,271	68	1,726	1,610	116	12,575	12,222	353	2,957	2,795	162	18.1	20.6	14.2
53	Idaho...	6,534	6,366	168	4,849	4,781	68	2,444	2,339	105	12,424	12,137	287	4,249	4,069	180	16.2	19.7	16.4
54	Wyo.....	3,177	3,055	122	2,712	2,635	77	916	866	50	7,345	7,100	245	1,501	1,431	70	25.2	29.0	22.9
55	Colo....	9,610	9,232	378	7,591	7,418	173	3,371	3,144	227	19,221	18,580	641	5,691	5,414	277	21.1	25.3	21.7
56	N.Mex...	4,585	4,088	497	3,565	3,379	186	1,704	1,372	332	12,032	11,235	797	3,067	2,577	490	19.5	29.1	24.3
57	Ariz....	3,435	3,024	411	2,714	2,449	265	1,503	1,311	192	16,247	15,395	852	5,623	5,287	336	33.0	44.8	36.9
58	Utah....	3,457	3,190	267	2,250	2,153	97	1,629	1,456	173	7,420	7,007	413	2,670	2,439	231	14.3	18.6	16.3
59	Nev.....	922	836	86	751	695	56	303	262	41	3,034	2,914	120	492	451	41	29.6	36.0	30.7
	Pac.																		
60	Wash....	10,236	9,344	892	7,315	6,928	387	4,435	3,889	546	23,402	22,123	1,279	8,867	8,163	704	14.7	23.7	18.6
61	Oreg....	8,140	7,531	609	5,747	5,515	232	3,556	3,162	394	19,797	18,790	1,007	8,291	7,692	599	13.6	21.9	17.8
62	Calif...	37,670	34,324	3,346	27,053	25,500	1,553	16,744	14,780	1,964	162,975	157,536	5,439	68,441	65,653	2,788	27.5	34.6	29.3

*Not available.
[1]See text.
[2]Data for District of Columbia not included in totals.

PERCENT OF FARMS REPORTING IN EACH TENURE, BY DIVISIONS AND STATES: 1950

of farms. See text. Base data in Volume I]

Percent of farms in each tenure reporting any hired workers—Continued										Percent of hired workers in each tenure represented by seasonal workers												
Commercial farms, by tenure of operator—Continued									Other farms	All farms	Commercial farms, by tenure of operator											Other farms
Part owners	Managers	All tenants	Cash	Share-cash	Crop-share	Live-stock-share	Croppers[1] (South only)	Other and unspecified			Commercial, total	Full owners	Part owners	Managers	All tenants	Cash	Share-cash	Crop-share	Live-stock-share	Croppers[1] (South only)	Other and unspecified	
25.0	67.9	10.8	15.8	13.4	9.5	20.4	3.9	12.2	4.3	34.8	33.2	34.4	31.8	22.3	39.7	35.6	34.2	45.2	28.5	57.5	40.8	54.3
22.4	64.4	14.1	15.2	12.9	9.7	19.7	(1)	13.3	3.0	26.1	25.7	26.9	24.3	14.7	28.8	26.3	29.8	35.2	24.7	(1)	32.6	34.1
25.9	71.2	7.5	13.1	13.4	8.2	22.1	3.9	10.3	4.9	39.5	36.9	38.6	35.6	21.4	45.0	36.1	38.8	46.0	39.7	57.5	43.4	61.3
35.8	66.9	26.8	32.3	29.4	23.5	30.9	(1)	21.2	5.0	37.7	37.2	39.6	35.2	28.2	46.8	42.6	49.2	52.0	37.3	(1)	48.0	51.4
50.8	82.1	31.8	32.8	47.4	41.0	37.0	(1)	27.8	4.7	24.0	23.6	26.8	20.3	15.4	28.1	23.9	25.6	36.4	30.4	(1)	31.7	28.2
43.2	65.7	31.1	33.9	34.6	31.1	34.1	(1)	24.6	4.0	22.0	21.7	23.2	20.2	12.8	23.6	18.2	29.0	29.4	19.7	(1)	28.5	26.1
22.0	65.5	17.3	14.9	21.1	10.6	19.7	(1)	12.9	2.5	25.9	25.2	26.6	24.5	12.8	26.1	25.5	23.9	39.0	23.8	(1)	29.5	40.0
17.9	56.8	10.7	11.7	9.8	7.4	18.6	(1)	9.5	2.5	30.2	29.8	31.3	27.2	20.5	32.8	32.8	34.1	34.8	27.0	(1)	39.5	40.7
28.9	72.9	8.1	15.5	17.1	9.0	21.7	5.0	11.9	5.9	39.7	37.1	36.6	37.3	23.0	50.7	39.0	50.1	50.2	43.3	61.1	48.8	60.3
20.4	78.0	5.3	9.6	14.0	4.9	23.1	2.9	7.6	4.4	41.7	38.3	40.8	34.8	23.4	44.6	34.2	36.1	51.0	33.4	56.6	36.2	63.6
27.4	65.5	9.5	14.0	12.5	10.4	20.1	3.4	11.3	4.0	37.5	35.7	39.7	34.6	18.0	40.4	35.0	36.2	42.2	50.0	48.8	40.8	60.2
31.2	71.2	21.6	22.2	22.5	20.2	31.5	(1)	17.9	4.6	29.1	28.3	30.2	25.8	19.3	39.2	41.4	43.9	37.0	31.5	(1)	49.4	48.2
42.4	64.6	33.2	36.6	40.9	31.3	29.8	(1)	23.9	5.2	41.5	41.1	43.4	40.9	30.5	49.7	42.8	51.6	61.2	44.2	(1)	47.5	53.0
37.7	80.7	19.6	21.4	.....	33.3	.....	(1)	17.6	2.6	35.1	35.1	35.2	34.2	34.2	45.5	28.6	.....	.....	.....	(1)	73.8	35.5
49.1	88.8	22.2	25.3	.....	.....	.....	(1)	20.0	5.4	22.8	20.3	25.0	16.3	6.6	5.9	3.7	.....	.....	.....	(1)	6.7	38.6
49.0	80.9	34.4	33.5	44.4	64.5	39.0	(1)	24.4	4.2	29.0	27.6	31.2	19.9	2.7	31.0	19.6	.....	66.7	31.8	(1)	42.9	57.9
55.7	72.5	29.0	31.0	33.3	.....	.....	(1)	27.4	6.7	20.8	21.0	21.1	20.1	19.6	36.7	35.3	100.0	.....	.....	(1)	35.6	19.6
68.4	94.1	20.7	15.8	.....	.....	.....	(1)	30.0	8.4	17.7	17.2	21.6	10.6	23.6	15.4	....	.....	.....	.....	(1)	20.0	24.0
57.6	93.3	44.6	44.5	100.0	.....	33.3	(1)	46.2	6.2	16.5	16.5	19.7	16.0	12.0	23.1	21.7	55.6	.....	.....	(1)	24.2	16.2
43.7	60.3	30.4	32.9	25.7	26.7	29.8	(1)	28.8	3.8	21.2	21.1	21.6	19.9	23.6	20.9	16.6	33.3	27.8	18.8	(1)	26.7	23.0
59.5	83.5	55.4	53.5	70.0	70.3	91.7	(1)	37.5	8.9	23.4	23.3	26.8	24.0	5.6	27.7	19.9	26.9	36.5	7.1	(1)	50.0	25.1
39.0	63.6	28.0	28.9	33.0	29.3	37.1	(1)	20.1	3.6	22.0	21.5	23.3	18.5	8.3	23.6	18.6	27.9	28.0	22.8	(1)	21.9	28.3
20.2	65.5	13.4	12.6	18.8	7.1	16.8	(1)	14.8	2.8	29.1	28.2	29.2	25.9	17.2	33.1	27.6	22.1	45.3	33.2	(1)	32.3	40.5
18.9	69.2	14.8	8.4	17.8	10.4	17.6	(1)	9.9	1.8	30.8	30.1	33.2	30.3	6.3	31.0	40.1	26.5	37.5	29.0	(1)	37.2	44.4
26.5	66.4	21.2	19.5	21.9	13.9	28.2	(1)	13.3	2.6	24.5	24.1	26.7	24.1	8.8	24.0	24.1	23.9	35.1	18.9	(1)	27.5	35.9
17.5	65.5	10.8	10.8	14.0	7.7	12.3	(1)	8.5	2.4	29.6	28.2	29.6	25.8	27.8	28.2	27.4	18.4	57.9	20.1	(1)	25.0	43.9
25.3	60.9	17.5	14.6	21.9	16.6	18.8	(1)	15.7	2.6	18.8	18.5	19.3	16.8	10.7	20.0	22.4	22.5	27.6	17.9	(1)	23.7	31.0
18.6	53.5	12.1	13.3	11.1	6.6	17.9	(1)	9.6	1.8	25.6	25.5	25.3	24.4	24.6	28.1	26.3	30.1	25.7	27.7	(1)	29.6	28.2
24.1	50.4	14.9	14.3	13.6	8.5	20.3	(1)	12.8	2.5	25.2	25.3	25.3	21.8	25.7	28.0	32.6	29.2	22.4	24.9	(1)	26.7	19.4
16.0	59.4	9.4	6.7	10.0	7.9	16.8	(1)	9.6	2.6	39.3	38.2	40.9	36.8	19.2	36.1	42.2	35.5	35.5	25.6	(1)	48.3	53.7
16.0	76.4	7.7	9.5	8.7	6.1	14.1	(1)	4.6	2.2	27.0	27.0	29.6	24.7	12.4	32.6	54.2	34.3	27.4	27.7	(1)	51.2	27.6
18.2	70.9	8.6	8.4	8.1	7.0	20.5	(1)	5.2	3.3	27.7	27.7	29.3	25.0	18.2	35.3	29.9	32.6	50.8	33.4	(1)	29.0	25.9
17.8	56.5	8.5	10.6	7.3	8.8	15.6	(1)	8.1	1.6	27.7	27.7	30.1	23.6	6.4	34.8	35.0	38.0	29.8	26.7	(1)	46.6	33.3
15.4	53.2	6.8	7.2	5.8	6.4	14.6	(1)	8.3	2.8	37.5	37.4	41.1	32.4	18.3	48.6	37.3	54.8	46.7	44.7	(1)	46.5	40.5
38.8	51.5	30.0	21.2	33.3	32.5	49.4	.....	23.0	5.3	21.6	21.2	23.3	21.7	7.6	24.5	33.3	50.0	26.9	.....	.....	24.0	32.6
50.5	79.1	33.4	37.9	51.1	34.4	65.8	13.4	32.0	7.7	21.5	20.4	22.0	16.6	5.8	23.6	11.9	30.4	24.2	15.0	47.1	29.1	34.9
(*)	(*)	(*)	(*)	.....	.....	.....	.....	.....	8.3	.....	.....	.....	.....	....	....	....	.....	.....	.....	.....	.....	.....
31.9	78.3	10.8	26.0	34.6	12.5	22.6	4.2	13.8	5.5	30.8	27.0	29.7	24.2	8.1	34.8	30.2	38.5	39.5	40.4	27.7	29.9	58.0
27.3	68.8	20.1	27.2	38.1	22.6	28.9	17.7	11.8	4.1	40.1	31.0	34.2	28.3	12.3	26.8	30.8	38.5	24.2	40.0	21.3	18.1	67.2
19.5	77.2	6.5	15.9	11.4	7.8	15.1	4.8	8.7	5.3	50.5	47.7	49.4	42.0	31.2	55.5	43.0	59.6	54.5	44.2	60.5	49.3	66.9
31.5	76.3	5.4	12.1	6.1	4.9	11.7	3.7	10.4	7.7	37.4	34.5	33.9	33.5	19.8	46.7	34.6	70.8	53.7	83.3	53.6	31.4	54.1
35.5	73.9	8.1	12.6	23.9	8.5	14.8	5.7	11.2	6.2	38.2	35.6	33.1	30.8	17.4	56.5	42.1	11.8	67.7	52.2	66.0	46.5	59.7
38.8	65.9	18.5	21.1	18.0	15.1	16.2	16.9	19.0	7.4	46.9	45.6	44.6	62.6	28.0	70.2	49.8	95.6	70.3	90.5	84.7	85.5	68.8
18.3	78.4	11.0	15.7	16.9	7.6	25.4	7.0	11.5	4.1	42.5	39.5	42.0	34.7	8.8	41.4	25.4	34.6	55.6	35.5	52.0	25.1	65.6
20.3	68.6	6.3	14.0	16.0	6.1	22.3	3.6	7.6	5.0	44.7	41.3	43.2	40.5	17.0	41.1	23.1	21.9	49.1	32.0	44.3	51.9	64.3
23.4	74.3	5.4	7.5	17.6	5.0	14.1	3.6	7.1	4.6	39.8	35.1	36.9	30.8	17.6	46.1	47.8	53.2	47.1	11.4	48.7	41.7	64.1
19.4	84.4	2.6	10.9	7.7	2.5	3.9	1.6	4.3	4.0	40.0	37.1	39.0	34.0	27.5	48.6	31.3	38.7	54.1	68.8	69.4	31.5	61.0
21.3	70.1	6.9	14.0	13.5	9.6	20.4	2.4	7.7	2.6	35.5	33.6	39.3	30.7	18.9	35.8	24.9	33.4	38.5	46.3	46.7	37.4	61.8
31.8	81.1	5.6	15.6	14.1	5.5	19.2	2.4	11.4	4.5	37.7	34.3	44.7	34.6	12.3	41.5	40.4	24.1	43.9	45.6	51.6	26.8	67.9
16.3	58.6	6.2	6.1	5.7	5.7	13.8	8.0	6.5	3.0	43.5	41.1	42.7	36.7	26.9	53.1	51.0	47.8	54.3	53.1	41.4	71.3	61.3
34.0	61.5	14.4	18.8	17.6	14.6	23.3	5.9	14.7	5.1	37.2	36.1	38.0	35.1	22.0	40.5	35.6	37.1	41.8	50.8	50.2	41.5	55.6
28.1	71.0	14.0	10.9	12.6	12.2	28.3	(1)	13.8	3.3	23.5	22.9	26.4	20.3	21.2	33.0	34.7	26.9	41.5	26.2	(1)	15.9	45.9
27.8	68.8	19.7	13.2	21.1	19.2	29.5	(1)	15.1	2.1	34.2	33.5	35.2	27.2	27.8	43.8	48.9	41.2	42.1	35.1	(1)	61.9	62.7
36.9	86.6	21.2	26.5	25.8	16.6	29.7	(1)	15.8	5.8	20.4	20.2	23.9	19.5	13.7	27.9	17.9	42.1	32.7	8.2	(1)	44.6	28.6
31.8	65.2	23.0	18.4	24.6	21.9	38.6	(1)	18.4	4.1	29.6	29.1	28.7	28.2	13.3	37.1	24.5	33.2	38.0	37.2	(1)	49.3	43.2
35.6	61.5	26.2	27.6	31.2	24.5	42.1	(1)	25.2	5.3	25.5	22.9	23.1	21.4	14.2	34.2	28.4	65.3	31.3	22.3	(1)	48.0	61.5
51.7	77.7	55.9	51.3	77.6	63.5	30.0	(1)	46.3	11.2	34.6	34.3	36.8	30.7	27.4	51.0	61.9	52.9	30.6	48.1	(1)	70.5	39.4
24.1	62.6	13.4	22.3	13.8	11.7	12.2	(1)	3.0	3.8	36.0	34.8	37.1	36.8	14.5	38.5	31.8	74.1	45.8	20.8	(1)	28.6	55.9
49.5	90.1	36.5	52.5	50.0	3.1	35.3	(1)	20.5	10.8	16.2	15.5	16.0	24.9	6.7	15.1	23.4	100.0	.....	.....	(1)	1.1	34.2
35.6	68.5	27.1	25.6	35.3	28.1	33.2	(1)	16.0	2.9	37.9	36.9	39.7	31.2	37.0	40.0	43.3	34.8	32.2	45.1	(1)	59.2	55.0
33.3	66.5	23.1	19.7	24.9	26.9	23.4	(1)	19.9	2.4	41.9	40.9	43.2	37.5	39.8	43.3	42.9	50.4	37.1	29.6	(1)	59.4	59.5
49.9	63.7	38.1	41.9	51.1	34.5	33.2	(1)	27.1	8.8	42.0	41.7	44.2	42.7	29.5	51.0	42.7	53.6	65.7	47.8	(1)	45.5	51.3

Table 60.—EXPENDITURES FOR HIRED LABOR—AMOUNT EXPENDED ON COMMERCIAL AND OTHER FARMS, WITH PERCENT DISTRIBUTION, BY DIVISIONS AND STATES: CENSUS OF 1950

[Data are based on reports for only a sample of farms. See text. Base data in Volume I]

	Region, division, and State	Cash expenditures for hired labor (dollars)			Percent distribution of cash expenditures for hired labor												Average cash expenditure per farm reporting in each tenure (dollars)		
					Commercial farms, by tenure of operator											Other farms			
		All farms	Commercial farms	Other farms	Commercial, total	Full owners	Part owners	Managers	All tenants	Cash	Share-cash	Crop-share	Livestock-share	Croppers[1] (South only)	Other and unspecified		Full owners	Part owners	Tenants
1	U.S.....	2,418,460,857	2,336,442,370	82,018,487	96.6	38.4	30.9	10.7	16.6	3.2	3.0	6.3	1.7	1.3	1.2	3.4	845	1,368	615
2	The North	878,349,368	848,085,214	30,264,154	96.6	44.5	30.3	7.2	14.5	2.5	4.7	2.8	3.4	(1)	1.1	3.4	678	887	448
3	The South	849,715,672	811,125,955	38,589,717	95.5	34.2	29.7	9.6	22.0	3.1	2.2	10.9	0.7	3.6	1.5	4.5	738	1,378	561
4	The West	690,395,817	677,231,201	13,164,616	98.1	35.6	33.2	16.6	12.7	4.3	1.6	5.0	0.7	(1)	1.0	1.9	1,938	3,604	2,438
	Geo. Divisions:																		
5	New England....	95,176,577	90,267,116	4,909,461	94.8	50.9	25.4	16.1	2.5	1.4	0.1	0.1	0.1	(1)	0.8	5.2	1,654	2,793	1,394
6	Middle Atlantic	200,159,193	190,319,768	9,839,425	95.1	52.4	27.9	8.0	6.8	3.2	0.4	1.3	0.7	(1)	1.2	4.9	1,166	1,935	1,065
7	E.N. Central...	276,589,018	267,038,308	9,550,710	96.5	45.6	26.1	7.9	16.9	2.3	4.9	2.2	6.4	(1)	1.1	3.5	561	732	452
8	W.N. Central...	306,424,580	300,460,022	5,964,558	98.1	36.5	37.2	3.2	21.2	2.7	8.8	5.1	3.6	(1)	1.0	1.9	479	696	389
9	South Atlantic.	269,111,443	252,333,022	16,778,421	93.8	43.3	22.2	15.1	13.1	2.4	0.4	3.9	0.5	4.4	1.4	6.2	761	1,124	283
10	E.S. Central...	137,982,940	127,225,717	10,757,223	92.2	40.6	23.9	8.8	18.9	3.5	1.2	5.3	1.9	5.3	1.8	7.8	441	741	280
11	W.S. Central...	442,621,289	431,567,216	11,054,073	97.5	26.7	36.0	6.4	28.4	3.3	3.6	16.8	0.5	2.5	1.6	2.5	1,037	1,870	1,085
12	Mountain.....	204,421,853	200,462,486	3,959,367	98.1	32.9	40.5	10.9	13.7	1.8	1.6	7.9	1.5	(1)	0.9	1.9	1,338	2,239	1,416
13	Pacific.....	485,973,964	476,768,715	9,205,249	98.1	36.7	30.1	19.1	12.3	5.4	1.6	3.8	0.4	(1)	1.1	1.9	2,333	5,508	3,694
	New England:																		
14	Maine.....	23,578,301	22,807,652	770,649	96.7	71.1	19.8	4.5	1.3	0.8	.....	0.2	(2)	(1)	0.3	3.3	1,767	2,693	1,277
15	N.H.....	7,887,713	7,235,081	652,632	91.7	52.4	30.3	6.7	2.3	0.5	.....	.....	.....	(1)	1.9	8.3	1,384	2,359	1,403
16	Vt.....	11,042,095	10,811,869	230,226	97.9	62.5	27.1	4.6	3.8	1.2	0.3	0.2	1.2	(1)	0.9	2.1	1,006	1,555	815
17	Mass.....	26,357,497	24,367,429	1,990,068	92.4	46.7	23.8	20.1	1.9	1.1	0.1	.....	.....	(1)	0.6	7.6	2,175	3,365	1,704
18	R.I.....	2,717,019	2,588,297	128,722	95.3	34.0	36.1	19.0	6.2	3.3	.....	.....	.....	(1)	2.9	4.7	1,746	3,124	1,462
19	Conn.....	23,593,952	22,456,788	1,137,164	95.2	31.4	28.9	31.3	3.6	2.4	0.1	0.2	(2)	(1)	0.9	4.8	1,969	3,810	1,906
	Middle Atlantic:																		
20	N.Y.....	94,444,339	90,370,901	4,073,438	95.7	51.4	32.4	6.8	5.1	2.5	0.3	0.4	0.8	(1)	1.2	4.3	1,157	2,025	1,116
21	N.J.....	39,096,154	37,693,139	1,403,015	96.4	51.0	25.4	12.3	7.6	4.3	0.9	1.2	0.2	(1)	1.0	3.6	2,324	3,723	2,603
22	Pa.....	66,618,700	62,255,728	4,362,972	93.5	54.7	23.0	7.1	8.7	3.5	0.4	2.6	0.9	(1)	1.4	6.5	923	1,381	795
	East North Central:																		
23	Ohio.....	55,063,548	52,530,522	2,533,026	95.4	47.7	24.9	8.9	13.9	2.2	1.4	2.9	6.2	(1)	1.3	4.6	582	736	415
24	Ind.....	41,053,945	39,855,683	1,198,262	97.1	41.2	30.7	7.8	17.4	0.9	2.8	3.1	9.1	(1)	1.4	2.9	466	653	389
25	Ill.....	77,687,366	75,617,669	2,069,697	97.3	31.8	28.0	9.0	28.5	3.3	13.9	3.2	7.2	(1)	0.9	2.7	698	778	511
26	Mich.....	47,435,545	44,833,563	2,601,982	94.5	56.1	27.2	4.9	6.4	1.4	0.8	1.2	1.9	(1)	1.1	5.5	636	720	437
27	Wis.....	55,348,614	54,200,871	1,147,743	97.9	57.0	20.5	8.1	12.4	2.9	0.7	0.3	7.3	(1)	1.2	2.1	479	761	414
	West North Central:																		
28	Minn.....	57,112,545	55,758,670	1,353,875	97.6	49.2	29.2	3.8	15.5	3.8	6.2	1.8	2.9	(1)	0.8	2.4	475	649	353
29	Iowa.....	68,268,615	67,347,103	921,512	98.7	41.0	25.1	3.7	28.8	4.4	13.4	1.5	8.3	(1)	1.1	1.3	524	727	382
30	Mo.....	47,852,814	45,947,619	1,905,195	96.0	41.8	26.4	3.8	24.0	2.0	7.9	10.7	2.0	(1)	1.4	4.0	385	549	542
31	N.Dak.....	32,131,313	31,854,363	276,950	99.1	31.4	54.1	1.8	11.8	0.9	3.5	5.5	1.4	(1)	0.5	0.9	652	877	457
32	S.Dak.....	25,765,028	25,460,655	304,373	98.8	24.6	56.9	1.5	15.9	1.4	9.6	2.2	2.1	(1)	0.6	1.2	506	739	323
33	Nebr.....	35,780,270	35,517,012	263,258	99.3	29.5	41.2	3.7	24.9	2.0	10.3	9.0	2.5	(1)	1.0	0.7	538	720	365
34	Kans.....	39,513,995	38,574,600	939,395	97.6	22.3	52.6	2.3	20.4	1.6	8.5	7.4	1.9	(1)	1.1	2.4	413	661	340
	South Atlantic:																		
35	Del.....	5,693,380	5,605,376	88,004	98.5	51.3	21.3	15.0	10.9	1.2	0.3	5.0	1.2	0.2	2.9	1.5	1,396	1,757	907
36	Md.....	26,436,925	24,916,736	1,520,189	94.2	53.0	20.1	7.9	13.3	2.9	0.9	5.8	1.2	0.7	1.8	5.8	1,352	2,186	931
37	D.C[3].....	118,175	63,575	54,600	53.8	(*)	(*)	(*)	(*)	(*)	.....	.....	.....	.....	.....	46.2	(*)	(*)	(*)
38	Va.....	42,766,644	40,022,148	2,744,496	93.6	48.3	26.8	10.9	7.5	1.5	0.8	2.3	0.7	1.4	0.9	6.4	736	1,418	397
39	W.Va.....	10,862,555	9,490,894	1,371,661	87.4	52.6	18.6	11.8	4.4	0.7	0.4	1.7	0.3	0.3	0.9	12.6	567	1,195	537
40	N.C.....	48,182,324	44,136,422	4,045,902	91.6	37.2	20.7	5.0	28.7	1.6	0.4	10.2	0.3	13.9	2.3	8.4	402	510	237
41	S.C.....	27,648,200	25,186,038	2,462,162	91.1	36.6	31.1	7.8	15.5	3.4	0.4	5.0	0.1	5.3	1.3	8.9	606	1,075	201
42	Ga.....	42,628,567	39,701,150	2,927,417	93.1	43.4	24.8	8.8	16.2	3.7	0.4	2.8	0.8	6.4	2.0	6.9	641	1,129	236
43	Fla.....	64,892,848	63,274,258	1,618,590	97.5	41.0	16.5	36.3	3.7	2.6	0.1	0.2	0.1	0.4	0.5	2.5	2,156	3,059	1,148
	East South Central:																		
44	Ky.....	36,207,911	33,603,429	2,604,482	92.8	51.3	17.5	4.1	19.9	1.2	1.9	4.2	5.6	4.6	2.5	7.2	404	505	379
45	Tenn.....	30,726,904	27,605,517	3,121,387	89.8	42.4	24.3	4.6	18.6	2.9	1.1	6.8	1.3	4.8	1.7	10.2	348	558	286
46	Ala.....	26,835,922	24,707,384	2,128,538	92.1	34.7	32.9	6.1	18.4	3.3	0.8	8.0	0.6	4.1	1.6	7.9	434	772	208
47	Miss.....	44,212,203	41,309,387	2,902,816	93.4	34.2	23.4	17.3	18.5	6.0	0.9	3.4	(2)	6.9	1.3	6.6	678	1,454	271
	West South Central:																		
48	Ark.....	62,889,405	60,949,798	1,939,607	96.9	26.3	28.0	8.0	34.6	5.1	7.3	13.9	0.4	6.0	2.0	3.1	734	1,724	813
49	La.....	38,900,898	37,102,141	1,798,757	95.4	30.6	24.5	21.6	18.7	4.4	0.9	8.9	0.2	3.2	1.1	4.6	984	1,537	483
50	Okla.....	42,698,262	40,856,363	1,841,899	95.7	24.8	42.5	2.4	26.0	3.8	5.2	13.5	0.7	1.4	1.3	4.3	566	827	579
51	Tex.....	298,132,724	292,658,914	5,473,810	98.2	26.6	38.2	4.7	28.7	2.7	3.0	19.0	0.6	1.9	1.6	1.8	1,304	2,435	1,561
	Mountain:																		
52	Mont.....	29,259,722	28,767,886	491,836	98.3	25.8	55.9	7.9	8.8	1.3	1.1	4.1	1.8	(1)	0.6	1.7	946	1,578	886
53	Idaho.....	32,196,779	31,830,261	366,518	98.9	44.5	32.9	4.9	16.6	1.3	3.0	8.8	2.0	(1)	1.5	1.1	1,042	1,922	1,045
54	Wyo.....	16,146,198	15,939,203	206,995	98.7	23.4	48.5	17.3	9.5	2.2	1.6	4.1	0.9	(1)	0.7	1.3	1,305	2,496	1,153
55	Colo.....	42,691,136	41,742,604	948,532	97.8	35.3	36.9	5.0	20.7	1.4	2.2	13.1	2.9	(1)	1.1	2.2	1,346	1,803	1,262
56	N.Mex.....	23,189,501	22,673,130	516,371	97.8	31.2	43.5	7.5	15.6	1.6	1.0	11.4	1.1	(1)	0.5	2.2	1,894	2,813	1,923
57	Ariz.....	39,106,209	38,189,400	916,809	97.7	22.3	41.0	22.0	12.3	2.5	1.4	7.5	0.3	(1)	0.6	2.3	3,489	11,246	7,106
58	Utah.....	16,068,502	15,693,226	375,276	97.7	49.3	32.1	10.3	5.9	2.1	0.6	2.1	0.5	(1)	0.6	2.3	1,116	1,294	1,169
59	Nev.....	5,763,806	5,626,776	137,030	97.6	47.0	18.9	24.6	7.1	3.1	0.1	0.4	0.1	(1)	3.4	2.4	2,518	4,043	3,297
	Pacific:																		
60	Wash.....	61,246,450	59,703,435	1,543,015	97.5	47.1	28.9	11.0	10.4	3.5	1.5	4.0	0.8	(1)	0.8	2.5	1,745	2,602	1,593
61	Oreg.....	45,828,269	44,383,843	1,444,426	96.8	47.6	35.4	6.4	7.5	2.3	1.0	2.4	1.1	(1)	0.7	3.2	1,539	2,798	1,483
62	Calif.....	378,899,245	372,681,437	6,217,808	98.4	33.7	29.6	21.9	13.1	6.1	1.7	3.9	0.3	(1)	1.2	1.6	2,792	8,057	5,072

*Not available.

[1]See text.

[2]0.05 percent or less.

[3]Data for District of Columbia not included in totals.

Table 61.—EXPENDITURES FOR FEED FOR LIVESTOCK AND POULTRY—AMOUNT EXPENDED ON COMMERCIAL AND OTHER FARMS, WITH PERCENT DISTRIBUTION, BY TENURE OF OPERATOR, BY DIVISIONS AND STATES: CENSUS OF 1950

[Data are based on reports for only a sample of farms. See text. Base data in Volume I]

	Region, division, and State	Expenditures for feed for livestock and poultry (dollars)			Percent distribution of expenditures for feed for livestock and poultry												Average expenditure per farm reporting in each tenure (dollars)		
					Commercial, total	Commercial farms, by tenure of operator										Other farms			
		All farms	Commercial farms	Other farms		Full owners	Part owners	Managers	All tenants	Cash	Share-cash	Crop-share	Livestock-share	Croppers[1] (South only)	Other and unspecified		Full owners	Part owners	Tenants
1	U.S.	3,023,840,651	2,816,605,302	207,235,349	93.1	50.4	23.0	3.2	16.6	4.0	4.7	2.4	3.6	0.4	1.5	6.9	1,052	1,119	672
2	The North	1,799,208,478	1,714,378,806	84,829,672	95.3	50.5	23.4	1.8	19.6	3.4	7.2	2.2	5.4	(1)	1.4	4.7	1,119	1,173	946
3	The South	708,758,711	614,077,193	94,681,518	86.6	49.0	20.9	3.7	13.0	3.7	1.1	3.7	0.9	1.9	1.7	13.4	691	742	269
4	The West	515,873,462	488,149,303	27,724,159	94.6	51.9	24.1	7.6	11.1	6.7	0.7	1.4	1.1	(1)	1.2	5.4	2,000	2,040	1,796
	Geo. Divisions:																		
5	New England	169,876,908	159,406,895	10,470,013	93.8	68.1	19.7	2.7	3.3	1.6	0.1	(2)	0.3	(1)	1.3	6.2	3,056	3,674	2,880
6	Middle Atlantic	398,897,671	375,976,480	22,921,191	94.3	64.7	19.3	2.3	7.9	2.8	0.4	2.0	1.0	(1)	1.6	5.7	2,137	2,435	2,067
7	E.N. Central	540,544,574	509,977,844	30,566,730	94.3	46.8	22.4	1.7	23.5	2.8	6.5	2.6	10.1	(1)	1.5	5.7	781	975	918
8	W.N. Central	689,889,325	669,017,587	20,871,738	97.0	40.7	27.6	1.4	27.3	4.6	13.5	2.6	5.4	(1)	1.3	3.0	856	976	867
9	South Atlantic	307,014,248	271,123,743	35,890,505	88.3	57.8	15.7	4.6	10.3	2.4	0.4	3.0	0.7	2.1	1.7	11.7	991	889	285
10	E.S. Central	128,762,325	104,298,774	24,463,551	81.0	48.0	17.4	2.5	13.1	2.2	0.5	3.9	2.0	2.9	1.6	19.0	362	417	158
11	W.S. Central	272,982,138	238,654,676	34,327,462	87.4	39.6	28.6	3.2	16.0	6.0	2.2	4.5	0.5	1.2	1.6	12.6	706	846	352
12	Mountain	158,260,556	150,881,381	7,379,175	95.3	41.4	36.9	7.4	9.6	2.1	1.2	3.4	1.8	(1)	1.1	4.7	1,166	1,554	809
13	Pacific	357,612,906	337,267,922	20,344,984	94.3	56.5	18.4	7.7	11.7	8.7	0.5	0.5	0.8	(1)	1.3	5.7	2,605	2,825	3,213
	New England:																		
14	Maine	27,825,611	25,356,838	2,468,773	91.1	74.7	13.9	1.0	1.5	0.3	.....	(2)	(2)	(1)	1.1	8.9	1,926	2,285	1,758
15	N.H.	22,619,737	20,859,704	1,760,033	92.2	71.1	15.4	3.7	2.0	0.9	.....	.....	.....	(1)	1.1	7.8	3,634	3,216	2,338
16	Vt.	29,204,769	28,179,404	1,025,365	96.5	67.1	22.7	2.2	4.5	1.4	0.4	0.2	1.4	(1)	1.1	3.5	2,168	2,957	2,078
17	Mass.	46,383,741	43,260,787	3,122,954	93.3	66.2	19.3	4.4	3.3	1.8	(2)	.....	.....	(1)	1.5	6.7	3,979	4,749	4,421
18	R.I.	5,792,260	5,460,107	332,153	94.3	59.6	29.2	1.1	4.3	2.3	.....	.....	.....	(1)	2.0	5.7	4,171	5,164	2,607
19	Conn.	38,050,790	36,290,055	1,760,735	95.4	66.1	23.4	1.7	4.3	2.7	(2)	.....	0.2	(1)	1.3	4.6	4,948	4,697	3,708
	Middle Atlantic:																		
20	N.Y.	169,751,855	161,839,642	7,912,213	95.3	63.7	24.1	2.1	5.4	2.5	0.2	0.1	1.3	(1)	1.3	4.7	1,979	2,504	1,789
21	N.J.	70,511,259	67,890,023	2,621,236	96.3	73.9	11.6	4.5	6.3	3.7	0.2	0.5	0.3	(1)	1.6	3.7	5,004	3,350	3,895
22	Pa.	158,634,557	146,246,815	12,387,742	92.2	61.7	17.6	1.6	11.3	2.8	0.7	4.7	1.1	(1)	2.0	7.8	1,757	2,173	1,996
	East North Central:																		
23	Ohio	113,952,003	104,553,811	9,398,192	91.8	49.1	22.1	1.0	19.5	2.5	1.8	4.2	9.3	(1)	1.8	8.2	829	1,070	869
24	Ind.	109,126,395	103,161,739	5,964,656	94.5	45.8	24.0	1.8	22.9	0.8	3.8	3.2	13.3	(1)	1.8	5.5	880	1,056	1,029
25	Ill.	143,381,402	138,204,465	5,176,937	96.4	30.4	25.0	2.1	38.9	3.7	19.2	3.1	11.4	(1)	1.4	3.6	857	1,027	989
26	Mich.	56,922,367	50,357,720	6,564,647	88.5	53.1	25.4	1.7	8.2	1.6	0.8	1.0	3.9	(1)	0.9	11.5	541	670	527
27	Wis.	117,162,407	113,700,109	3,462,298	97.0	62.7	16.4	1.6	16.3	4.2	0.9	0.4	9.5	(1)	1.4	3.0	788	1,005	833
	West North Central:																		
28	Minn.	119,927,088	116,929,758	2,997,330	97.5	50.8	23.0	1.3	22.4	5.9	10.0	1.6	3.9	(1)	1.0	2.5	771	890	842
29	Iowa	234,103,808	231,448,856	2,654,952	98.9	38.6	20.5	0.9	38.9	6.8	18.8	1.4	10.5	(1)	1.3	1.1	1,210	1,662	1,328
30	Mo.	117,841,924	107,783,962	10,057,962	91.5	53.4	22.7	1.8	13.5	2.8	4.4	2.7	2.1	(1)	1.5	8.5	758	871	567
31	N.Dak.	13,922,138	13,710,238	211,900	98.5	34.6	47.4	0.6	15.9	1.0	6.0	6.2	1.9	(1)	0.8	1.5	297	325	242
32	S.Dak.	37,706,692	36,709,423	997,269	97.4	27.6	46.4	1.7	21.6	2.0	13.8	2.6	2.4	(1)	0.8	2.6	659	767	520
33	Nebr.	92,162,105	91,171,271	990,834	98.9	33.4	34.3	2.2	29.1	3.1	17.4	4.3	3.2	(1)	1.1	1.1	1,074	1,257	790
34	Kans.	74,225,570	71,264,079	2,961,491	96.0	27.7	43.5	1.4	23.3	2.3	12.9	4.5	1.8	(1)	1.8	4.0	669	894	579
	South Atlantic:																		
35	Del.	36,988,449	36,631,559	356,890	99.0	66.7	14.2	9.4	8.7	1.0	0.2	4.1	0.7	0.4	2.4	1.0	8,637	7,152	3,588
36	Md.	50,580,372	47,578,912	3,001,460	94.1	61.7	15.2	4.2	13.0	3.1	1.0	4.6	1.6	0.6	2.0	5.9	2,466	3,009	1,536
37	D.C.[3]	11,270	1,270	10,000	11.3	(*)	(*)	(*)	(*)	(*)	.....	.....	.....	.....	.....	88.7	(*)	(*)	(*)
38	Va.	54,835,832	47,275,036	7,560,796	86.2	59.6	16.6	3.3	6.8	1.8	0.3	1.5	1.3	1.1	0.8	13.8	911	998	384
39	W.Va.	24,013,154	17,994,752	6,018,402	74.9	58.9	10.0	1.6	4.4	0.8	0.1	0.7	0.3	0.8	1.8	25.1	925	1,060	871
40	N.C.	43,398,566	36,088,488	7,310,078	83.2	47.5	18.8	2.4	14.4	1.1	0.3	5.3	0.2	5.6	2.0	16.8	400	400	121
41	S.C.	17,187,023	14,148,764	3,038,259	82.3	41.2	25.8	5.6	9.7	2.5	0.4	2.5	0.3	2.9	1.1	17.7	459	652	101
42	Ga.	48,231,083	42,934,352	5,296,731	89.0	59.8	12.4	2.3	14.5	3.6	0.3	3.3	0.5	4.4	2.5	11.0	878	684	294
43	Fla.	31,779,769	28,471,880	3,307,889	89.6	57.5	16.0	9.8	6.3	5.1	(2)	0.1	(2)	0.2	0.8	10.4	1,443	1,469	935
	East South Central:																		
44	Ky.	41,777,016	34,807,097	6,969,919	83.3	53.0	14.5	2.5	13.3	0.8	0.6	2.8	4.4	2.9	1.8	16.7	355	369	251
45	Tenn.	34,909,916	27,853,311	7,056,605	79.8	46.5	18.1	1.9	13.3	2.3	0.7	4.5	1.3	2.8	1.6	20.2	321	376	176
46	Ala.	26,208,582	20,590,653	5,617,929	78.6	41.0	22.9	2.6	12.1	3.6	0.3	3.9	0.6	1.8	1.8	21.4	406	508	124
47	Miss.	25,866,811	21,047,713	4,819,098	81.4	49.1	15.4	3.0	13.9	2.8	0.5	4.7	0.4	4.3	1.3	18.6	405	463	108
	West South Central:																		
48	Ark.	43,655,280	36,157,829	7,497,451	82.8	54.4	13.7	1.9	12.9	2.0	1.5	4.3	0.8	2.3	2.1	17.2	696	504	208
49	La.	21,930,347	16,814,421	5,115,926	76.7	42.3	17.9	4.1	12.3	3.6	0.2	5.2	0.1	1.6	1.6	23.3	519	579	137
50	Okla.	55,392,623	47,813,977	7,578,646	86.3	30.4	36.2	2.1	17.6	5.7	4.7	4.5	0.6	0.8	1.3	13.7	608	773	406
51	Tex.	152,003,888	137,868,449	14,135,439	90.7	38.4	31.6	3.9	16.8	7.6	1.8	4.4	0.5	1.0	1.6	9.3	794	1,007	481
	Mountain:																		
52	Mont.	19,912,721	19,055,817	856,904	95.7	30.4	52.3	4.5	8.5	2.5	1.5	2.1	1.7	(1)	0.7	4.3	659	988	559
53	Idaho	24,749,164	23,384,127	1,365,037	94.5	52.3	27.1	4.3	10.8	1.3	2.0	4.5	1.8	(1)	1.2	5.5	861	1,277	567
54	Wyo.	16,116,837	15,609,077	507,760	96.8	21.3	51.9	14.4	9.3	3.9	1.7	2.0	1.1	(1)	0.5	3.2	951	2,334	1,050
55	Colo.	43,447,610	41,554,461	1,893,149	95.6	40.0	33.7	7.8	14.1	1.5	1.0	7.0	3.6	(1)	0.9	4.4	1,391	1,632	914
56	N.Mex.	13,376,892	12,671,093	705,799	94.7	30.3	48.5	8.8	7.1	2.5	1.1	2.4	0.6	(1)	0.4	5.3	961	1,629	586
57	Ariz.	10,130,439	9,347,621	782,818	92.3	38.8	31.1	13.7	8.6	4.9	1.4	0.3	(2)	(1)	2.0	7.7	1,598	2,611	1,975
58	Utah	26,621,873	25,479,840	1,142,033	95.7	59.6	29.0	3.2	3.9	1.1	0.6	0.3	0.7	(1)	1.2	4.3	1,961	2,041	1,386
59	Nev.	3,905,020	3,779,345	125,675	96.8	49.1	23.5	15.1	9.1	2.8	0.2	0.2	0.3	(1)	5.6	3.2	1,666	3,307	2,948
	Pacific:																		
60	Wash.	53,961,215	47,272,352	6,688,863	87.6	59.1	19.0	1.7	7.7	4.3	0.4	1.0	1.0	(1)	0.9	12.4	1,615	1,526	1,143
61	Oreg.	45,401,352	40,289,769	5,111,583	88.7	58.1	22.2	2.5	5.9	2.0	0.7	0.8	1.4	(1)	1.0	11.3	1,464	1,707	1,117
62	Calif.	258,250,639	249,705,801	8,544,538	96.7	55.7	17.6	9.8	13.6	10.8	0.4	0.3	0.6	(1)	1.5	3.3	3,614	4,263	5,004

*Not available.

[1]See text.

[2]0.05 percent or less.

[3]Data for District of Columbia not included in totals.

Table 62.—EXPENDITURES FOR LIVESTOCK AND POULTRY PURCHASED—AMOUNT EXPENDED ON COMMERCIAL AND OTHER FARMS, WITH PERCENT DISTRIBUTION, BY TENURE OF OPERATOR, BY DIVISIONS AND STATES: CENSUS OF 1950

[Data are based on reports for only a sample of farms. See text. Base data in Volume I]

	Region, division, and State	Expenditures for livestock and poultry purchased (dollars)			Percent distribution of expenditures for livestock and poultry purchased												Average expenditure per farm reporting in each tenure (dollars)		
					Commercial farms, by tenure of operator											Other farms			
		All farms	Commercial farms	Other farms	Commercial, total	Full owners	Part owners	Managers	All tenants	Cash	Share-cash	Crop-share	Livestock-share	Croppers[1] (South only)	Other and unspecified		Full owners	Part owners	Tenants
1	U.S.	2,389,809,254	2,304,471,950	85,337,304	96.4	40.1	30.3	5.7	20.3	4.3	5.7	3.0	5.6	0.4	1.4	3.6	827	1,380	797
2	The North	1,407,660,618	1,371,660,228	36,000,390	97.4	40.6	29.0	2.9	24.9	3.7	8.8	2.7	8.3	(1)	1.4	2.6	849	1,290	1,045
3	The South	550,234,759	510,488,960	39,745,799	92.8	42.3	30.4	5.2	14.9	5.2	1.4	3.5	1.5	1.9	1.5	7.2	604	1,048	332
4	The West	431,913,877	422,322,762	9,591,115	97.8	35.9	34.5	15.3	12.2	5.1	0.9	3.1	2.0	(1)	1.0	2.2	526	3,040	2,041
	Geo. Divisions:																		
5	New England	35,275,822	33,150,860	2,124,962	94.0	63.1	23.0	2.9	5.0	3.3	0.1	(2)	0.2	(1)	1.4	6.0	835	1,298	1,232
6	Middle Atlantic	118,859,906	112,106,312	6,753,594	94.3	57.3	21.0	5.2	10.8	3.8	0.5	3.5	1.2	(1)	1.9	5.7	746	1,030	1,092
7	E.N. Central	401,928,962	387,467,221	14,461,741	96.4	40.5	24.1	3.1	28.6	3.0	7.5	2.4	14.3	(1)	1.5	3.6	619	909	949
8	W.N. Central	851,595,928	838,935,835	12,660,093	98.5	37.3	32.7	2.5	26.0	4.0	11.0	2.9	6.8	(1)	1.4	1.5	1,091	1,552	1,098
9	South Atlantic	144,196,869	131,202,222	12,994,647	91.0	54.0	18.5	7.5	11.0	2.8	0.3	2.9	0.8	2.6	1.5	9.0	545	599	179
10	E.S. Central	128,058,618	115,739,331	12,319,287	90.4	51.7	20.4	3.3	15.0	2.0	0.6	3.6	3.7	3.4	1.7	9.6	503	613	265
11	W.S. Central	277,979,272	263,547,407	14,431,865	94.8	31.8	41.1	4.9	17.0	7.9	2.3	3.7	0.8	0.9	1.4	5.2	798	1,581	542
12	Mountain	233,837,560	230,522,904	3,314,656	98.6	35.8	40.7	9.3	12.8	2.6	1.1	5.2	2.9	(1)	0.9	1.4	1,799	2,998	1,839
13	Pacific	198,076,317	191,799,858	6,276,459	96.8	36.0	27.1	22.3	11.4	8.0	0.7	0.5	0.9	(1)	1.2	3.2	1,296	3,119	2,387
	New England:																		
14	Maine	5,405,837	4,893,073	512,764	90.5	74.5	13.3	1.2	1.6	0.9	.....	.....	.....	(1)	0.8	9.5	535	631	631
15	N.H.	3,716,680	3,339,008	377,672	89.8	64.1	19.1	2.3	4.3	2.7	.....	.....	.....	(1)	1.6	10.2	738	1,019	995
16	Vt.	6,202,916	5,938,156	264,760	95.7	72.1	17.5	1.6	4.6	2.5	0.4	0.1	0.9	(1)	0.7	4.3	848	767	725
17	Mass.	10,061,666	9,459,130	602,536	94.0	60.3	24.7	5.1	3.9	2.6	(2)	(2)	.....	(1)	1.3	6.0	1,018	1,826	1,358
18	R.I.	1,296,649	1,255,564	41,085	96.8	52.2	35.3	1.6	7.6	6.2	.....	.....	.....	(1)	1.5	3.2	979	1,790	1,043
19	Conn.	8,592,074	8,265,929	326,145	96.2	53.9	31.0	2.7	8.5	5.9	.....	.....	0.1	(1)	2.5	3.8	1,161	1,913	2,107
	Middle Atlantic:																		
20	N.Y.	43,366,696	41,208,893	2,157,803	95.0	58.1	28.3	2.4	6.2	3.8	0.3	0.1	0.8	(1)	1.3	5.0	685	1,048	837
21	N.J.	17,991,864	17,311,888	679,976	96.2	53.4	17.5	15.6	9.7	6.4	0.5	0.6	0.2	(1)	2.0	3.8	1,118	1,635	1,924
22	Pa.	57,501,346	53,585,531	3,915,815	93.2	57.9	16.6	4.2	14.5	3.0	0.6	6.9	1.7	(1)	2.3	6.8	725	899	1,102
	East North Central:																		
23	Ohio	62,922,041	58,973,254	3,948,787	93.7	46.9	24.1	1.4	21.3	2.6	1.9	3.7	11.5	(1)	1.7	6.3	528	745	618
24	Ind.	75,452,293	72,405,952	3,046,341	96.0	43.1	25.7	3.7	23.5	0.7	3.3	3.0	14.7	(1)	1.8	4.0	650	869	814
25	Ill.	178,964,750	176,380,503	2,584,247	98.6	30.1	24.9	4.0	39.5	3.9	14.4	2.5	17.5	(1)	1.3	1.4	1,192	1,397	1,350
26	Mich.	35,387,342	32,565,490	2,821,852	92.0	52.5	27.0	1.9	10.6	1.9	0.7	1.3	5.6	(1)	1.1	8.0	427	544	524
27	Wis.	49,202,536	47,142,022	2,060,514	95.8	57.8	17.0	1.9	19.2	4.7	1.0	0.5	11.5	(1)	1.5	4.2	415	571	518
	West North Central:																		
28	Minn.	87,478,311	85,588,618	1,889,693	97.8	48.3	22.6	1.9	25.1	5.8	11.9	1.9	4.4	(1)	1.1	2.2	620	726	755
29	Iowa	282,390,129	280,323,474	2,066,655	99.3	39.3	22.8	1.2	36.0	6.1	13.9	1.3	13.4	(1)	1.3	0.7	1,599	2,341	1,555
30	Mo.	114,245,957	108,929,092	5,316,865	95.3	52.1	27.1	3.0	13.1	2.7	3.6	2.4	2.9	(1)	1.5	4.7	849	1,123	616
31	N.Dak.	19,884,910	19,695,857	189,053	99.0	32.2	50.8	0.9	15.2	0.7	4.8	6.1	2.9	(1)	0.6	1.0	436	540	363
32	S.Dak.	60,301,679	59,501,009	800,670	98.7	26.9	47.4	4.3	20.1	2.2	10.4	2.9	3.5	(1)	1.2	1.3	1,109	1,339	811
33	Nebr.	146,789,205	146,217,637	571,568	99.6	34.8	35.4	3.9	25.6	2.8	12.8	4.8	4.1	(1)	1.0	0.4	1,920	2,208	1,178
34	Kans.	140,505,737	138,680,148	1,825,589	98.7	22.4	51.8	3.1	21.4	2.0	9.9	4.4	3.0	(1)	2.1	1.3	1,128	2,168	1,087
	South Atlantic:																		
35	Del.	8,248,945	8,159,291	89,654	98.9	65.4	15.9	8.3	9.2	1.3	0.3	4.2	0.8	0.4	2.3	1.1	2,201	2,122	1,151
36	Md.	17,095,431	16,215,082	880,349	94.9	58.5	16.3	7.3	12.7	3.9	0.9	3.7	1.4	1.1	1.7	5.1	937	1,243	631
37	D.C.[3]	915	390	525	42.6	(*)	(*)	(*)	(*)	(*)	.....	.....	.....	.....	.....	57.4	(*)	(*)	(*)
38	Va.	35,012,749	32,299,654	2,713,095	92.3	59.1	20.7	5.2	7.2	1.8	0.2	1.4	1.1	1.7	1.0	7.7	700	903	308
39	W.Va.	12,127,990	10,044,299	2,083,691	82.8	60.2	17.2	2.0	3.3	0.7	0.2	0.6	0.4	0.8	0.7	17.2	621	1,154	428
40	N.C.	19,422,546	16,620,013	2,802,533	85.6	46.5	17.7	2.3	19.0	0.9	0.4	7.1	0.7	7.7	2.1	14.4	218	205	83
41	S.C.	9,119,605	7,830,178	1,289,427	85.9	39.3	28.4	5.1	13.1	3.1	0.4	3.7	0.5	3.3	2.2	14.1	291	462	95
42	Ga.	24,900,617	22,508,235	2,392,382	90.4	55.7	15.9	4.5	14.3	3.1	0.5	3.7	0.9	3.8	2.3	9.6	526	544	211
43	Fla.	18,268,986	17,525,470	743,516	95.9	43.5	17.7	26.1	8.7	7.3	(2)	0.2	0.1	0.6	0.5	4.1	978	1,547	1,145
	East South Central:																		
44	Ky.	52,165,313	48,998,195	3,167,118	93.9	57.2	16.3	2.3	18.1	1.2	0.9	3.1	7.0	3.7	2.1	6.1	591	617	506
45	Tenn.	35,395,966	31,323,099	4,072,867	88.5	53.4	19.3	1.9	13.9	1.6	0.6	4.5	2.4	3.3	1.5	11.5	472	510	249
46	Ala.	21,409,444	18,818,961	2,590,483	87.9	37.1	32.9	5.7	12.2	4.3	0.2	3.7	0.6	2.1	1.3	12.1	394	747	158
47	Miss.	19,087,895	16,599,076	2,488,819	87.0	49.9	19.7	5.8	11.4	2.4	0.3	3.0	0.5	4.0	1.3	13.0	455	625	126
	West South Central:																		
48	Ark.	22,899,836	19,579,721	3,320,115	85.5	54.8	17.3	2.2	11.2	1.9	1.3	3.6	0.8	1.8	1.8	14.5	566	490	173
49	La.	15,359,757	13,496,073	1,863,684	87.9	40.7	26.8	6.5	13.9	6.4	0.2	3.4	0.2	1.4	2.3	12.1	566	832	187
50	Okla.	63,821,759	60,212,263	3,609,496	94.3	25.8	49.1	2.9	16.6	5.1	4.0	4.2	1.1	0.8	1.3	5.7	748	1,407	532
51	Tex.	175,897,920	170,259,350	5,638,570	96.8	30.3	42.6	5.8	18.1	9.8	2.0	3.6	0.7	0.7	1.3	3.2	957	2,024	779
	Mountain:																		
52	Mont.	28,442,160	27,962,357	479,803	98.3	28.0	54.5	6.5	9.4	3.0	1.4	2.4	2.1	(1)	0.5	1.7	1,026	1,742	1,036
53	Idaho	30,885,961	30,290,250	595,711	98.1	49.6	31.0	6.2	11.2	1.5	1.6	4.7	2.7	(1)	0.7	1.9	1,249	2,026	864
54	Wyo.	23,037,892	22,732,663	305,229	98.7	26.2	49.7	9.8	13.0	4.0	2.0	4.6	1.7	(1)	0.6	1.3	1,940	3,750	2,310
55	Colo.	82,988,005	82,270,539	717,466	99.1	34.1	34.5	10.9	19.7	1.7	1.2	10.1	5.5	(1)	1.2	0.9	2,567	3,596	2,676
56	N.Mex.	26,077,570	25,659,453	418,117	98.4	28.0	53.2	8.2	9.1	6.0	0.6	1.3	0.7	(1)	0.5	1.6	2,286	4,632	1,791
57	Ariz.	18,224,890	17,901,953	322,927	98.2	34.2	40.9	18.2	4.8	3.0	0.7	0.1	(2)	(1)	1.0	1.8	3,345	7,886	2,881
58	Utah	19,817,673	19,434,385	383,288	98.1	50.2	40.4	3.1	4.3	1.2	0.5	1.0	1.1	(1)	0.6	1.9	1,582	2,688	1,546
59	Nev.	4,363,409	4,271,304	92,105	97.9	56.7	16.3	17.0	8.0	5.8	(2)	0.3	0.9	(1)	0.9	2.1	2,583	3,464	3,955
	Pacific:																		
60	Wash.	22,951,394	21,070,326	1,881,068	91.8	47.1	29.5	3.6	11.6	5.1	0.9	1.5	2.1	(1)	2.0	8.2	776	1,279	939
61	Oreg.	21,719,896	20,226,082	1,493,814	93.1	48.9	33.0	3.5	7.8	2.5	1.4	1.5	1.2	(1)	1.2	6.9	811	1,566	918
62	Calif.	153,405,027	150,503,450	2,901,577	98.1	32.6	25.9	27.7	11.9	9.2	0.6	0.2	0.7	(1)	1.1	1.9	1,780	5,409	3,803

*Not available.

[1]See text.

[2]0.05 percent or less.

[3]Data for District of Columbia not included in totals.

Table 63.—EXPENDITURES FOR GASOLINE AND OTHER PETROLEUM FUEL AND OIL—AMOUNT EXPENDED ON COMMERCIAL AND OTHER FARMS, WITH PERCENT DISTRIBUTION, BY TENURE OF OPERATOR, BY DIVISIONS AND STATES: CENSUS OF 1950

[Data are based on reports for only a sample of farms. See text. Base data in Volume I]

	Region, division, and State	Expenditures for gasoline and other petroleum fuel and oil for the farm business (dollars)			Percent distribution of expenditures for gasoline and other petroleum fuel and oil												Average expenditure per farm reporting in each tenure (dollars)		
					Commercial farms, by tenure of operator											Other farms			
		All farms	Commercial farms	Other farms	Commercial, total	Full owners	Part owners	Managers	All tenants	Cash	Share-cash	Crop-share	Livestock-share	Croppers[1] (South only)	Other and unspecified		Full owners	Part owners	Tenants
1	U.S.	1,133,707,955	1,090,767,448	42,940,507	96.2	37.1	32.1	2.8	24.3	3.1	7.8	7.1	4.0	1.0	1.4	3.8	333	586	407
2	The North	658,991,629	641,408,714	17,582,915	97.3	37.4	31.5	1.1	27.4	3.0	11.7	5.4	6.0	(1)	1.3	2.7	327	557	467
3	The South	295,522,303	276,797,807	18,724,496	93.7	36.1	30.3	4.8	22.5	3.2	2.4	10.4	1.0	3.9	1.6	6.3	297	508	268
4	The West	179,194,023	172,560,927	6,633,096	96.3	37.6	37.5	5.7	15.6	3.3	2.1	7.8	1.3	(1)	1.1	3.7	448	922	680
	Geo. Divisions:																		
5	New England	18,630,118	17,395,298	1,234,820	93.4	59.6	25.4	4.9	3.4	1.8	0.2	0.1	0.3	(1)	1.0	6.6	323	511	319
6	Middle Atlantic	62,281,654	57,964,604	4,317,050	93.1	55.3	26.2	2.4	9.2	3.2	0.7	2.5	1.2	(1)	1.6	6.9	303	498	374
7	E.N. Central	227,336,194	219,740,347	7,595,847	96.7	38.6	27.4	1.2	29.5	2.7	10.0	5.0	10.2	(1)	1.6	3.3	291	492	470
8	W.N. Central	350,743,663	346,308,465	4,435,198	98.7	32.2	35.3	0.6	30.7	3.3	15.4	6.4	4.4	(1)	1.2	1.3	373	610	473
9	South Atlantic	92,626,207	84,402,311	8,223,896	91.1	43.9	23.3	6.0	17.9	2.5	0.6	5.9	0.7	6.7	1.5	8.9	292	438	182
10	E.S. Central	57,853,386	53,145,085	4,708,301	91.9	42.9	25.7	4.7	18.6	3.0	1.0	6.5	2.3	4.3	1.6	8.1	238	379	200
11	W.S. Central	145,042,710	139,250,411	5,792,299	96.0	28.5	36.6	4.0	26.9	3.7	4.0	14.9	0.8	2.0	1.6	4.0	357	606	380
12	Mountain	89,257,225	86,726,686	2,530,539	97.2	34.1	42.5	3.3	17.3	1.8	2.2	10.5	1.8	(1)	1.0	2.8	491	876	659
13	Pacific	89,936,798	85,834,241	4,102,557	95.4	41.0	32.5	8.1	13.9	4.8	1.9	5.2	0.9	(1)	1.1	4.6	417	990	708
	New England:																		
14	Maine	5,209,824	4,853,257	356,567	93.2	70.7	19.2	1.6	1.6	0.8	.....	0.2	(2)	(1)	0.6	6.8	369	557	316
15	N.H.	1,696,014	1,514,330	181,684	89.3	56.1	27.3	3.7	2.2	1.2	.....	.....	.....	(1)	1.0	10.7	261	436	214
16	Vt.	3,179,805	3,076,354	103,451	96.7	65.5	25.1	1.5	4.6	1.6	0.4	0.1	1.5	(1)	0.9	3.3	265	378	262
17	Mass.	4,287,440	3,955,733	331,707	92.3	56.7	26.3	6.3	2.9	1.7	0.3	.....	.....	(1)	0.9	7.7	337	558	369
18	R.I.	709,472	665,411	44,061	93.8	46.2	30.4	9.9	7.3	4.7	.....	.....	.....	(1)	2.5	6.2	408	676	382
19	Conn.	3,547,563	3,330,213	217,350	93.9	46.0	32.0	10.8	5.1	3.1	0.1	(2)	0.1	(1)	1.7	6.1	332	578	370
	Middle Atlantic:																		
20	N.Y.	27,663,316	26,117,156	1,546,160	94.4	56.1	29.7	2.1	6.4	2.8	0.6	0.4	1.4	(1)	1.2	5.6	296	486	339
21	N.J.	7,615,186	7,218,796	396,390	94.8	54.7	26.0	5.0	9.1	5.2	1.1	1.5	0.3	(1)	1.1	5.2	389	677	536
22	Pa.	27,003,152	24,628,652	2,374,500	91.2	54.7	22.7	1.9	12.0	3.0	0.7	5.1	1.2	(1)	2.1	8.8	291	474	371
	East North Central:																		
23	Ohio	40,814,515	38,671,364	2,143,151	94.7	40.1	27.0	1.0	26.5	2.3	2.6	7.8	11.9	(1)	1.9	5.3	275	462	414
24	Ind.	41,374,801	40,233,317	1,141,484	97.2	34.4	32.6	1.3	29.1	1.0	5.5	6.2	14.4	(1)	1.9	2.8	294	536	477
25	Ill.	72,994,545	71,961,532	1,033,013	98.6	23.2	28.8	1.2	45.4	3.3	25.4	6.6	8.9	(1)	1.3	1.4	374	595	567
26	Mich.	30,064,444	27,790,409	2,274,035	92.4	49.2	31.0	1.1	11.2	1.8	1.3	2.2	4.8	(1)	1.1	7.6	257	399	345
27	Wis.	42,087,889	41,083,725	1,004,164	97.6	60.4	17.8	1.3	18.1	4.3	0.9	0.5	10.7	(1)	1.7	2.4	281	393	331
	West North Central:																		
28	Minn.	66,268,394	65,231,607	1,036,787	98.4	46.4	26.3	0.6	25.1	5.1	11.8	3.1	4.0	(1)	1.0	1.6	386	540	498
29	Iowa	75,560,728	75,098,302	462,426	99.4	34.6	21.0	0.5	43.4	6.2	22.8	2.8	10.1	(1)	1.5	0.6	376	546	468
30	Mo.	32,545,069	31,399,158	1,145,911	96.5	39.2	30.9	1.2	25.1	2.4	9.7	7.9	3.4	(1)	1.7	3.5	218	360	326
31	N.Dak.	44,894,367	44,627,725	266,642	99.4	31.1	49.5	0.3	18.5	0.7	5.4	9.7	2.0	(1)	0.8	0.6	641	877	664
32	S.Dak.	35,123,848	34,815,174	308,674	99.1	22.6	50.6	0.4	25.5	1.5	16.6	4.4	2.1	(1)	0.9	0.9	485	731	510
33	Nebr.	47,475,646	47,126,069	349,577	99.3	25.1	36.4	0.6	37.2	2.4	21.3	9.5	2.7	(1)	1.3	0.7	423	661	486
34	Kans.	48,875,611	48,010,430	865,181	98.2	19.2	47.7	0.5	30.9	1.6	15.5	10.5	2.1	(1)	1.1	1.8	332	613	460
	South Atlantic:																		
35	Del.	1,820,262	1,766,521	53,741	97.0	46.9	26.7	5.7	17.7	1.9	0.5	11.3	1.7	.....	2.4	3.0	372	604	390
36	Md.	7,976,651	7,520,997	455,654	94.3	52.2	18.9	3.6	19.6	3.5	1.7	9.8	1.6	1.1	2.0	5.7	364	585	385
37	D.C.[3]	1,670	1,170	500	70.1	(*)	(*)	(*)	(*)	(*)	.....	.....	.....	.....	.....	29.9	(*)	(*)	(*)
38	Va.	11,785,124	10,779,278	1,005,846	91.5	49.7	25.4	5.4	10.9	1.7	0.8	4.0	1.1	2.2	1.0	8.5	243	394	181
39	W.Va.	2,907,143	2,403,163	503,980	82.7	55.0	16.4	4.3	6.9	1.5	0.4	2.6	0.5	0.7	1.4	17.3	184	309	234
40	N.C.	25,339,209	22,776,924	2,562,285	89.9	38.7	21.6	1.9	27.7	1.3	0.5	9.7	0.3	14.1	1.8	10.1	245	309	160
41	S.C.	11,564,411	10,135,092	1,429,319	87.6	37.4	28.8	4.0	17.5	3.2	0.5	6.0	0.1	6.6	1.2	12.4	299	484	135
42	Ga.	20,454,474	18,819,960	1,634,514	92.0	43.9	25.0	5.0	18.1	4.0	0.6	3.5	1.0	7.1	1.9	8.0	338	575	205
43	Fla.	10,778,933	10,200,376	578,557	94.6	46.8	20.4	22.8	4.6	2.7	0.1	0.3	0.1	0.8	0.7	5.4	431	666	313
	East South Central:																		
44	Ky.	14,899,120	14,110,644	788,476	94.7	52.6	21.5	1.7	18.9	0.8	0.9	5.0	6.3	3.9	2.0	5.3	211	281	207
45	Tenn.	14,424,412	13,064,327	1,360,085	90.6	43.5	25.2	1.9	20.0	2.2	1.1	8.4	2.1	4.4	1.7	9.4	201	302	214
46	Ala.	12,017,731	10,929,631	1,088,100	90.9	36.1	32.6	2.7	19.6	3.5	0.8	8.9	0.5	4.3	1.5	9.1	255	421	195
47	Miss.	16,512,123	15,040,483	1,471,640	91.1	38.4	24.7	11.3	16.6	5.2	1.0	4.3	0.1	4.7	1.4	8.9	334	637	187
	West South Central:																		
48	Ark.	19,717,814	18,676,611	1,041,203	94.7	30.4	28.4	8.0	28.0	3.6	4.5	13.3	0.6	4.3	1.7	5.3	302	585	327
49	La.	12,866,474	11,915,305	951,169	92.6	31.7	30.0	11.7	19.2	3.2	0.6	11.2	0.3	2.7	1.3	7.4	390	704	296
50	Okla.	27,893,937	26,692,883	1,201,054	95.7	23.3	43.9	0.7	27.7	4.7	8.1	11.6	0.9	1.1	1.3	4.3	301	498	346
51	Tex.	84,564,485	81,965,612	2,598,873	96.9	29.3	37.0	3.0	27.6	3.4	3.1	17.0	0.8	1.6	1.7	3.1	388	655	422
	Mountain:																		
52	Mont.	21,920,848	21,425,033	495,815	97.7	27.4	55.9	1.7	12.7	1.2	1.7	7.6	1.7	(1)	0.5	2.3	548	970	707
53	Idaho	15,071,471	14,686,020	385,451	97.4	44.8	31.3	1.3	20.1	1.6	3.4	11.3	2.4	(1)	1.4	2.6	420	769	531
54	Wyo.	6,593,138	6,419,752	173,386	97.4	31.6	44.3	4.9	16.5	2.9	2.4	9.0	1.5	(1)	0.8	2.6	521	767	659
55	Colo.	23,038,898	22,569,099	469,799	98.0	30.5	40.3	1.7	25.4	1.6	2.9	17.2	2.5	(1)	1.2	2.0	516	920	721
56	N.Mex.	7,907,507	7,595,510	311,997	96.1	32.3	43.7	3.5	16.6	2.2	1.3	11.6	0.7	(1)	0.8	3.9	537	809	628
57	Ariz.	6,943,249	6,604,420	338,829	95.1	28.9	41.3	13.9	11.0	3.0	1.4	5.7	0.4	(1)	0.5	4.9	692	1,785	1,082
58	Utah	6,073,620	5,811,394	262,226	95.7	51.7	34.3	2.6	7.1	1.9	0.6	2.7	0.8	(1)	1.1	4.3	370	472	436
59	Nev.	1,708,494	1,615,458	93,036	94.6	52.9	19.3	15.0	7.3	3.7	0.3	0.7	0.5	(1)	2.1	5.4	671	991	920
	Pacific:																		
60	Wash.	16,846,326	15,692,737	1,153,589	93.2	37.1	35.7	2.6	17.7	3.4	2.4	9.3	1.6	(1)	1.0	6.8	309	782	678
61	Oreg.	14,370,217	13,460,547	909,670	93.7	45.8	34.4	2.2	11.3	2.5	1.8	4.3	1.7	(1)	0.9	6.3	355	732	568
62	Calif.	58,720,255	56,680,957	2,039,298	96.5	40.9	31.1	11.1	13.5	5.7	1.8	4.2	0.5	(1)	1.2	3.5	485	1,212	759

*Not available.

[1]See text.

[2]0.05 percent or less.

[3]Data for District of Columbia not included in totals.

Table 64.—VALUE OF ALL FARM PRODUCTS SOLD, WITH AVERAGE PER FARM REPORTING,

[Data are based on reports for only a sample of farms.

	Region, division, and State	Value of all farm products sold (dollars)								
		All farms	Commercial farms, by tenure of operator							
			Commercial, total	Full owners	Part owners	Managers	All tenants	Cash	Share-cash	Crop-share
1	United States	22,279,562,599	21,713,216,602	8,802,485,276	6,279,304,050	1,075,730,162	5,555,697,114	782,730,173	1,404,291,682	1,507,045,344
2	The North	11,771,792,152	11,567,613,111	4,939,469,663	3,310,423,473	257,599,924	3,060,120,051	381,191,080	1,196,207,515	502,021,845
3	The South	6,428,365,213	6,134,377,736	2,304,641,877	1,600,519,460	339,605,810	1,889,610,589	216,219,400	136,495,807	757,662,915
4	The West	4,079,405,234	4,011,225,755	1,558,373,736	1,368,361,117	478,524,428	605,966,474	185,319,693	71,588,360	247,360,584
	Geographic Divisions:									
5	New England	540,473,086	524,673,038	338,371,838	124,001,365	44,311,637	17,988,198	9,929,879	548,753	409,630
6	Middle Atlantic	1,423,948,199	1,382,303,909	857,406,474	339,465,414	54,066,043	131,365,978	46,232,745	7,522,625	35,608,558
7	East North Central	4,078,030,651	3,990,802,586	1,694,626,209	1,013,754,596	82,414,117	1,200,007,664	109,546,649	383,717,433	169,241,307
8	West North Central	5,729,340,216	5,669,833,578	2,049,065,142	1,833,202,098	76,808,127	1,710,758,211	215,481,807	804,418,704	296,762,350
9	South Atlantic	2,149,536,638	2,046,731,084	907,203,913	364,887,557	169,574,102	605,065,512	57,501,209	12,658,486	192,131,616
10	East South Central	1,390,322,860	1,284,696,325	566,727,934	244,586,943	42,542,570	430,838,878	38,034,042	15,383,213	132,519,323
11	West South Central	2,888,505,715	2,802,950,327	830,710,030	991,044,960	127,489,138	853,706,199	120,684,149	108,454,108	433,011,976
12	Mountain	1,641,594,801	1,609,101,786	571,234,849	660,131,644	122,541,197	255,194,096	32,580,523	29,909,029	141,927,242
13	Pacific	2,437,810,433	2,402,123,969	987,138,887	708,229,473	355,983,231	350,772,378	152,739,170	41,679,331	105,433,342
	New England:									
14	Maine	127,413,952	123,440,271	96,857,111	21,540,072	2,981,673	2,061,415	1,084,990	.....	167,580
15	New Hampshire	50,125,902	47,854,174	33,241,536	10,872,318	2,419,363	1,320,957	613,772	.....	.....
16	Vermont	88,519,892	86,871,048	59,980,458	20,457,070	2,243,316	4,190,204	1,358,736	358,023	161,316
17	Massachusetts	134,628,500	130,202,826	81,406,421	30,034,401	15,089,023	3,672,981	2,107,030	79,280	6,540
18	Rhode Island	15,705,791	15,175,869	7,539,813	5,255,472	1,407,504	973,080	740,830	.....	.....
19	Connecticut	124,079,049	121,128,850	59,346,499	35,842,032	20,170,758	5,769,561	4,024,521	111,450	74,200
	Middle Atlantic:									
20	New York	643,239,854	628,537,731	385,766,636	181,398,586	19,586,938	41,785,571	18,621,562	2,129,760	2,421,892
21	New Jersey	222,275,639	218,059,814	136,171,790	45,364,131	17,401,514	19,122,379	10,592,843	1,803,605	2,730,121
22	Pennsylvania	558,432,706	535,706,364	335,468,048	112,702,697	17,077,591	70,458,028	17,018,340	3,589,260	30,456,545
	East North Central:									
23	Ohio	718,626,120	694,784,287	325,484,974	175,817,788	14,341,318	179,140,207	16,884,378	17,313,229	46,959,425
24	Indiana	742,345,704	724,631,610	293,676,024	208,963,535	15,489,492	206,502,559	6,314,300	36,948,756	36,345,286
25	Illinois	1,376,314,334	1,361,253,977	359,929,812	363,596,495	29,884,862	607,842,808	45,837,498	316,704,610	72,199,248
26	Michigan	475,042,264	455,152,260	255,969,044	138,215,275	7,977,157	52,990,784	8,138,209	5,336,380	9,680,698
27	Wisconsin	765,702,229	754,980,452	459,566,355	127,161,503	14,721,288	153,531,306	32,372,264	7,414,458	4,056,650
	West North Central:									
28	Minnesota	975,399,915	965,101,808	470,531,067	242,493,074	11,019,332	241,058,335	50,789,727	109,076,601	26,435,875
29	Iowa	1,633,719,463	1,624,606,831	610,663,921	336,375,689	17,186,135	660,381,086	100,974,047	313,749,817	33,640,538
30	Missouri	720,747,545	697,289,618	334,814,832	188,289,469	13,654,680	160,530,637	17,711,613	51,564,510	57,159,979
31	North Dakota	403,693,268	402,005,363	126,036,319	200,173,598	1,874,117	73,921,329	3,693,019	20,062,702	38,255,131
32	South Dakota	438,500,221	434,595,950	109,475,790	214,428,884	6,096,233	104,595,043	7,026,077	66,588,916	15,895,951
33	Nebraska	785,209,338	781,913,682	224,402,118	282,339,467	15,380,007	259,792,090	20,166,063	143,196,067	59,153,657
34	Kansas	772,070,466	764,320,326	173,141,095	369,101,917	11,597,623	210,479,691	15,121,261	100,180,091	66,221,219
	South Atlantic:									
35	Delaware	78,745,968	78,005,656	46,295,875	14,299,973	7,460,008	9,949,800	1,042,076	288,035	5,520,678
36	Maryland	178,162,152	174,163,716	100,793,217	29,756,400	9,169,944	34,444,155	6,229,455	2,200,665	15,533,125
37	District of Columbia[3]	569,621	399,235	(*)	(*)	(*)	(*)	(*)	.....	.....
38	Virginia	317,865,303	300,168,069	160,446,394	65,106,415	21,900,926	52,714,334	6,064,070	1,874,026	17,598,331
39	West Virginia	84,254,478	72,892,375	50,764,159	12,879,738	4,043,421	5,205,057	927,293	226,842	1,399,652
40	North Carolina	557,320,866	533,986,912	173,311,772	85,029,292	7,029,904	268,615,944	6,234,346	3,503,265	92,042,340
41	South Carolina	217,190,151	201,604,633	65,275,244	41,964,958	6,257,012	88,107,419	7,957,054	2,424,715	31,660,202
42	Georgia	378,330,276	356,083,694	153,824,742	61,044,747	12,433,004	128,781,201	18,925,819	1,778,383	26,781,681
43	Florida	337,667,444	329,826,029	156,492,510	54,806,034	101,279,883	17,247,602	10,121,096	362,555	1,595,607
	East South Central:									
44	Kentucky	427,265,836	405,819,593	220,474,445	70,316,982	7,252,318	107,775,848	3,353,695	6,967,017	27,659,537
45	Tennessee	347,683,122	319,034,383	151,758,535	66,120,236	6,134,838	95,020,774	7,219,723	2,984,187	36,417,530
46	Alabama	276,646,583	250,345,991	91,707,534	61,721,690	6,898,998	90,017,769	14,719,646	1,901,407	37,438,995
47	Mississippi	338,727,319	309,496,358	102,787,420	46,428,035	22,256,416	138,024,487	12,740,978	3,530,602	31,003,261
	West South Central:									
48	Arkansas	395,626,882	375,072,955	124,420,624	81,857,397	15,531,098	153,263,836	13,492,554	23,930,709	58,120,791
49	Louisiana	245,927,730	230,979,622	76,157,226	52,562,343	22,153,943	80,106,110	8,814,667	2,723,040	40,208,723
50	Oklahoma	473,995,802	457,055,126	117,696,174	207,038,958	7,227,983	125,092,011	22,979,135	31,874,577	52,871,290
51	Texas	1,772,955,301	1,739,842,624	512,436,006	649,586,262	82,576,114	495,244,242	75,397,793	49,925,782	281,811,172
	Mountain:									
52	Montana	281,160,276	278,161,695	77,429,160	153,590,903	12,646,317	34,495,315	4,528,089	4,519,883	17,634,120
53	Idaho	280,232,510	275,965,915	127,670,401	85,131,393	7,600,149	55,563,972	5,020,877	9,335,028	29,683,829
54	Wyoming	125,217,087	122,542,888	32,861,016	60,610,184	12,259,293	16,812,395	3,557,829	2,507,858	7,926,566
55	Colorado	423,606,387	419,516,118	143,208,459	158,777,736	24,164,494	93,365,429	6,214,707	8,164,364	58,641,502
56	New Mexico	157,327,317	152,438,054	47,720,886	69,942,623	13,034,698	21,739,847	3,960,789	1,805,637	13,480,301
57	Arizona	204,165,979	195,012,120	51,285,081	79,959,919	40,625,509	23,141,611	5,939,965	2,684,112	11,755,617
58	Utah	136,348,508	132,265,706	73,228,647	45,439,674	5,815,801	7,781,584	2,093,058	828,477	2,620,877
59	Nevada	33,536,737	33,199,290	17,831,199	6,679,212	6,394,936	2,293,943	1,265,209	63,670	184,430
	Pacific:									
60	Washington	372,372,999	362,827,848	160,062,252	119,441,233	20,831,068	62,493,295	13,543,598	7,820,823	31,738,502
61	Oregon	297,709,335	288,711,570	146,226,334	98,061,189	12,520,322	31,903,725	7,256,085	5,057,586	11,304,597
62	California	1,767,728,099	1,750,584,551	680,850,301	490,727,051	322,631,841	256,375,358	131,939,487	28,800,922	62,390,243

See footnotes at end of table.

BY TENURE OF OPERATOR, BY DIVISIONS AND STATES: CENSUS OF 1950

See text. Base data in Volume I]

Value of all farm products sold (dollars)—Continued				Average value of all farm products sold per farm reporting												
Commercial farms, by tenure of operator—Con.			Other farms (part-time, residential, and abnormal)	All farms	Commercial farms, by tenure of operator										Other farms	
Livestock-share	Croppers[1] (South only)	Other and unspecified			Commercial, total	Full owners	Part owners	Managers	All tenants	Cash	Share-cash	Crop-share	Livestock-share	Croppers[1] (South only)	Other and unspecified		
950,858,040	581,610,393	329,161,482	566,345,997	4,440	5,858	4,855	8,610	54,592	4,855	5,873	7,389	4,340	8,484	2,089	3,951	432	1
818,817,149	(1)	161,882,462	204,179,041	5,420	6,528	5,259	8,364	38,356	7,110	6,485	7,585	5,683	8,750	(1)	5,063	511	2
76,099,699	581,610,393	121,522,375	293,987,477	2,656	3,806	3,381	6,271	38,737	2,836	3,491	5,014	3,179	5,279	2,089	2,648	364	3
55,941,192	(1)	45,756,645	68,179,479	9,572	12,437	8,108	17,480	113,341	12,671	14,742	14,018	12,000	13,711	(1)	8,394	658	4
1,704,835	(1)	5,395,101	15,800,048	5,962	8,867	7,362	12,169	78,428	7,330	8,429	9,627	6,715	7,412	(1)	5,814	502	5
19,648,455	(1)	22,353,595	41,644,290	5,206	7,113	6,121	9,720	32,011	7,441	8,176	8,687	7,555	8,375	(1)	5,487	526	6
475,429,629	(1)	62,072,646	87,228,065	4,810	5,944	4,499	7,482	32,536	7,660	5,888	9,444	5,949	8,458	(1)	4,863	494	7
322,034,230	(1)	72,061,120	59,506,638	5,968	6,693	5,443	8,520	39,818	6,745	6,464	6,925	5,384	9,256	(1)	5,072	527	8
16,755,846	283,711,639	42,306,716	102,805,554	2,503	3,649	3,632	4,926	46,779	2,592	2,964	3,516	2,647	4,622	2,427	2,443	345	9
38,600,267	177,714,509	28,587,524	105,626,535	1,652	2,346	2,372	3,429	23,311	1,828	2,003	3,612	1,705	4,941	1,598	1,831	360	10
20,743,586	120,184,245	50,628,135	85,555,388	4,012	5,571	4,307	9,024	38,435	4,331	5,127	5,601	4,922	6,966	2,388	3,908	395	11
35,298,534	(1)	15,478,768	32,493,015	8,903	10,755	7,568	14,263	83,305	9,676	8,612	9,347	9,822	13,963	(1)	6,417	934	12
20,642,658	(1)	30,277,877	35,686,464	10,083	13,891	8,457	22,134	129,401	16,354	17,380	21,856	17,107	13,301	(1)	9,963	518	13
23,900	(1)	784,945	3,973,681	4,877	7,818	7,223	10,840	52,310	6,135	7,750	.....	11,172	4,780	(1)	4,460	384	14
.....	(1)	707,185	2,271,728	4,419	7,495	6,756	9,340	27,184	6,231	7,055	.....	.....	.....	(1)	5,657	458	15
1,527,995	(1)	784,140	1,648,844	5,037	6,641	6,032	8,879	19,507	5,828	5,615	9,945	5,204	7,454	(1)	3,825	367	16
12,725	(1)	1,467,406	4,425,674	6,801	9,884	7,950	13,179	82,907	7,782	8,073	5,285	1,308	2,545	(1)	7,889	668	17
.....	(1)	232,250	529,922	6,781	9,575	7,120	14,438	82,794	6,711	7,798	.....	.....	.....	(1)	4,645	725	18
140,215	(1)	1,419,175	2,950,199	9,193	13,232	9,292	17,133	192,102	10,122	11,401	18,575	7,420	9,348	(1)	7,630	679	19
10,667,900	(1)	7,944,457	14,702,123	5,526	7,145	6,111	10,074	26,541	6,853	7,561	6,848	5,619	7,566	(1)	5,361	517	20
955,210	(1)	3,040,600	4,215,825	9,490	12,078	10,326	14,610	57,431	13,098	14,238	18,036	11,568	15,920	(1)	9,502	785	21
8,025,345	(1)	11,368,538	22,726,342	4,177	6,066	5,261	8,160	26,354	6,978	6,952	7,888	7,528	9,161	(1)	5,004	501	22
85,797,454	(1)	12,185,721	23,841,833	3,843	5,162	4,129	6,836	27,059	6,070	4,978	7,411	5,279	7,220	(1)	4,055	455	23
112,786,077	(1)	14,108,140	17,714,094	4,660	5,881	4,355	7,736	33,097	7,295	4,469	8,434	5,868	8,316	(1)	5,113	491	24
155,151,001	(1)	17,950,451	15,060,357	7,255	8,462	6,059	9,645	48,752	9,624	7,950	9,958	6,955	12,531	(1)	6,356	522	25
24,769,697	(1)	5,065,800	19,890,004	3,234	4,260	3,625	5,563	19,802	4,827	4,083	5,701	4,474	5,610	(1)	3,446	497	26
96,925,400	(1)	12,762,534	10,721,777	4,643	5,176	4,577	6,289	28,365	6,215	5,358	6,332	4,977	6,939	(1)	4,715	563	27
44,647,434	(1)	10,108,698	10,298,107	5,542	6,138	5,315	7,293	33,291	6,860	5,965	7,708	5,921	7,645	(1)	4,665	549	28
188,761,354	(1)	23,255,330	9,112,632	8,136	8,655	7,427	11,049	40,629	8,851	8,384	8,752	6,173	10,544	(1)	6,915	695	29
22,310,606	(1)	11,783,929	23,457,927	3,302	4,236	3,553	5,657	30,963	4,382	3,700	4,883	4,048	6,208	(1)	3,294	437	30
8,635,245	(1)	3,275,232	1,687,905	6,207	6,417	5,400	7,708	21,057	5,578	5,246	5,607	5,456	6,731	(1)	4,852	707	31
11,723,606	(1)	3,360,493	3,904,271	6,667	6,928	5,907	8,477	48,002	5,573	4,738	5,663	4,530	9,477	(1)	4,297	1,282	32
27,698,042	(1)	9,578,261	3,295,656	7,403	7,824	6,816	10,398	54,346	6,564	6,682	6,327	6,360	9,992	(1)	5,166	538	33
18,257,943	(1)	10,699,177	7,750,140	6,030	6,804	4,719	9,280	49,352	5,906	5,424	5,680	5,881	8,437	(1)	5,981	493	34
761,795	243,541	2,093,675	740,312	11,214	14,040	13,167	15,907	113,030	9,256	7,138	9,601	9,110	9,405	15,221	10,682	505	35
3,308,020	3,358,785	3,814,105	3,998,436	5,371	7,363	6,779	10,212	31,404	6,172	8,688	9,365	5,857	11,214	3,612	5,072	420	36
.....	.....	.....	170,386	21,097	24,952	(*)	(*)	(*)	(*)	(*)	.....	.....	.....	.....	.....	15,490	37
4,435,297	18,701,641	4,040,969	17,697,234	2,383	3,843	3,384	5,506	40,708	2,876	5,357	5,106	2,689	6,043	2,382	2,377	320	38
402,587	822,346	1,426,337	11,362,103	1,288	3,123	2,701	4,779	16,848	3,245	2,972	5,401	3,722	3,327	3,738	2,676	270	39
2,172,008	150,970,785	13,693,200	23,333,954	2,119	2,757	2,466	3,087	15,587	2,815	2,557	2,748	2,746	3,378	2,909	2,430	336	40
644,810	41,183,205	4,237,433	15,585,518	1,715	2,393	2,483	3,779	15,604	1,897	1,761	2,287	2,084	2,519	1,803	1,644	367	41
4,771,456	65,807,905	10,715,957	22,246,582	2,103	2,910	3,212	4,889	16,801	2,103	2,135	3,792	2,039	3,358	2,047	2,063	386	42
259,873	2,623,431	2,285,040	7,841,415	6,747	10,976	7,536	11,881	112,910	4,569	7,932	2,972	2,809	3,512	2,616	3,122	392	43
29,452,710	30,515,103	9,827,786	21,446,243	2,158	3,015	2,771	3,506	21,714	3,112	4,090	5,188	2,490	5,604	2,449	2,699	339	44
6,655,261	34,324,399	7,419,674	28,648,739	1,616	2,308	2,240	3,086	17,184	1,951	3,409	3,361	1,912	3,995	1,652	1,771	373	45
1,934,147	27,482,225	6,541,349	26,300,592	1,433	2,119	2,107	3,504	16,909	1,590	1,411	2,693	1,622	3,181	1,558	1,583	351	46
558,149	85,392,782	4,798,715	29,230,961	1,440	1,975	2,140	3,799	30,656	1,442	2,268	2,671	1,266	1,972	1,415	1,316	372	47
2,191,931	46,691,554	8,836,297	20,553,927	2,339	3,314	2,826	5,376	35,218	2,865	4,084	4,804	3,330	5,814	1,899	3,169	368	48
553,048	23,409,264	4,397,368	14,948,108	2,251	3,278	3,097	6,035	41,800	2,186	3,289	4,215	2,207	3,312	1,785	2,420	386	49
4,472,244	6,489,179	6,405,586	16,940,676	3,573	4,925	3,560	7,103	21,706	4,133	3,279	5,044	4,224	5,461	4,642	2,905	425	50
13,526,363	43,594,248	30,988,884	33,112,677	5,738	7,675	5,618	11,448	41,021	6,455	7,149	6,731	7,083	8,375	3,887	5,043	402	51
5,991,402	(1)	1,821,821	2,998,581	8,250	9,272	6,271	11,718	60,221	7,957	7,701	7,888	7,539	12,128	(1)	5,343	734	52
7,718,903	(1)	3,805,335	4,266,595	7,230	8,521	6,667	12,763	47,501	8,671	6,897	9,161	8,816	10,445	(1)	6,856	669	53
2,072,521	(1)	747,621	2,674,199	10,296	11,641	7,363	14,929	74,752	9,137	8,657	11,146	9,206	11,203	(1)	4,732	1,636	54
15,546,124	(1)	4,798,732	4,090,269	9,699	11,517	8,675	14,949	81,637	10,374	6,726	7,904	10,637	19,829	(1)	6,433	564	55
1,428,912	(1)	1,064,208	4,889,263	7,802	10,845	7,239	14,635	59,792	8,812	10,941	11,501	8,347	13,354	(1)	4,709	800	56
972,176	(1)	1,789,741	9,153,859	21,523	28,869	13,464	43,504	177,404	26,327	17,522	40,061	39,715	32,406	(1)	12,175	3,352	57
1,100,350	(1)	1,138,822	4,082,802	5,903	7,717	6,699	9,392	47,283	6,240	6,304	7,142	6,138	6,397	(1)	5,694	685	58
468,146	(1)	312,488	337,447	11,345	14,310	10,601	18,052	90,070	11,644	12,780	6,367	5,763	27,538	(1)	8,012	531	59
5,598,127	(1)	3,792,245	9,545,151	6,038	9,219	6,240	14,342	60,205	12,419	8,419	15,335	16,696	12,552	(1)	6,538	428	60
5,719,752	(1)	2,565,705	8,997,765	5,537	8,392	6,219	13,431	58,234	9,453	7,769	11,653	11,488	10,476	(1)	5,379	465	61
9,324,779	(1)	23,919,927	17,143,548	13,992	17,653	10,077	29,979	147,320	19,658	21,080	29,907	19,033	16,651	(1)	12,069	631	62

Table 64.—VALUE OF ALL FARM PRODUCTS SOLD, WITH AVERAGE PER FARM REPORTING, BY TENURE OF OPERATOR, BY DIVISIONS AND STATES: CENSUS OF 1950—Continued

[Data are based on reports for only a sample of farms. See text. Base data in Volume I]

	Region, division, and State	Percent distribution of total value of farm products sold											
		Commercial farms, by tenure of operator											Other farms
		Commercial, total	Full owners	Part owners	Managers	All tenants	Cash	Share-cash	Crop-share	Livestock-share	Croppers[1] (South only)	Other and unspecified	
1	**United States**	97.5	39.5	28.2	4.8	24.9	3.5	6.3	6.8	4.3	2.6	1.5	2.5
2	The North	98.3	42.0	28.1	2.2	26.0	3.2	10.2	4.3	7.0	(1)	1.4	1.7
3	The South	95.4	35.9	24.9	5.3	29.4	3.4	2.1	11.8	1.2	9.0	1.9	4.6
4	The West	98.3	38.2	33.5	11.7	14.9	4.5	1.8	6.1	1.4	(1)	1.1	1.7
	Geographic Divisions:												
5	New England	97.1	62.6	22.9	8.2	3.3	1.8	0.1	0.1	0.3	(1)	1.0	2.9
6	Middle Atlantic	97.1	60.2	23.8	3.8	9.2	3.2	0.5	2.5	1.4	(1)	1.6	2.9
7	East North Central	97.9	41.6	24.9	2.0	29.4	2.7	9.4	4.2	11.7	(1)	1.5	2.1
8	West North Central	99.0	35.8	32.0	1.3	29.9	3.8	14.0	5.2	5.6	(1)	1.3	1.0
9	South Atlantic	95.2	42.2	17.0	7.9	28.1	2.7	0.6	8.9	0.8	13.2	2.0	4.8
10	East South Central	92.4	40.8	17.6	3.1	31.0	2.7	1.1	9.5	2.8	12.8	2.1	7.6
11	West South Central	97.0	28.8	34.3	4.4	29.6	4.2	3.8	15.0	0.7	4.2	1.8	3.0
12	Mountain	98.0	34.8	40.2	7.5	15.5	2.0	1.8	8.6	2.2	(1)	0.9	2.0
13	Pacific	98.5	40.5	29.1	14.6	14.4	6.3	1.7	4.3	0.8	(1)	1.2	1.5
	New England:												
14	Maine	96.9	76.0	16.9	2.3	1.6	0.9	.....	0.1	(2)	(1)	0.6	3.1
15	New Hampshire	95.5	66.3	21.7	4.8	2.6	1.2	.....	.....	.....	(1)	1.4	4.5
16	Vermont	98.1	67.8	23.1	2.5	4.7	1.5	0.4	0.2	1.7	(1)	0.9	1.9
17	Massachusetts	96.7	60.5	22.3	11.2	2.7	1.6	0.1	(2)	(2)	(1)	1.1	3.3
18	Rhode Island	96.6	48.0	33.5	9.0	6.2	4.7	.....	.....	.....	(1)	1.5	3.4
19	Connecticut	97.6	47.8	28.9	16.3	4.6	3.2	0.1	0.1	0.1	(1)	1.1	2.4
	Middle Atlantic:												
20	New York	97.7	60.0	28.2	3.0	6.5	2.9	0.3	0.4	1.7	(1)	1.2	2.3
21	New Jersey	98.1	61.3	20.4	7.8	8.6	4.8	0.8	1.2	0.4	(1)	1.4	1.9
22	Pennsylvania	95.9	60.1	20.2	3.1	12.6	3.0	0.6	5.5	1.4	(1)	2.0	4.1
	East North Central:												
23	Ohio	96.7	45.3	24.5	2.0	24.9	2.3	2.4	6.5	11.9	(1)	1.7	3.3
24	Indiana	97.6	39.6	28.1	2.1	27.8	0.9	5.0	4.9	15.2	(1)	1.9	2.4
25	Illinois	98.9	26.2	26.4	2.2	44.2	3.3	23.0	5.2	11.3	(1)	1.3	1.1
26	Michigan	95.8	53.9	29.1	1.7	11.2	1.7	1.1	2.0	5.2	(1)	1.1	4.2
27	Wisconsin	98.6	60.0	16.6	1.9	20.1	4.2	1.0	0.5	12.7	(1)	1.7	1.4
	West North Central:												
28	Minnesota	98.9	48.2	24.9	1.1	24.7	5.2	11.2	2.7	4.6	(1)	1.0	1.1
29	Iowa	99.4	37.4	20.6	1.1	40.4	6.2	19.2	2.1	11.6	(1)	1.4	0.6
30	Missouri	96.7	46.5	26.1	1.9	22.3	2.5	7.2	7.9	3.1	(1)	1.6	3.3
31	North Dakota	99.6	31.2	49.6	0.5	18.3	0.9	5.0	9.5	2.1	(1)	0.8	0.4
32	South Dakota	99.1	25.0	48.9	1.4	23.9	1.6	15.2	3.6	2.7	(1)	0.8	0.9
33	Nebraska	99.6	28.6	36.0	2.0	33.1	2.6	18.2	7.5	3.5	(1)	1.2	0.4
34	Kansas	99.0	22.4	47.8	1.5	27.3	2.0	13.0	8.6	2.4	(1)	1.4	1.0
	South Atlantic:												
35	Delaware	99.1	58.8	18.2	9.5	12.6	1.3	0.4	7.0	1.0	0.3	2.7	0.9
36	Maryland	97.8	56.6	16.7	5.1	19.3	3.5	1.2	8.7	1.9	1.9	2.1	2.2
37	District of Columbia[3]	70.1	(*)	(*)	(*)	(*)	(*)	.....	.....	.....	.....	.....	29.9
38	Virginia	94.4	50.5	20.5	6.9	16.6	1.9	0.6	5.5	1.4	5.9	1.3	5.6
39	West Virginia	86.5	60.3	15.3	4.8	6.2	1.1	0.3	1.7	0.5	1.0	1.7	13.5
40	North Carolina	95.8	31.1	15.3	1.3	48.2	1.1	0.6	16.5	0.4	27.1	2.5	4.2
41	South Carolina	92.8	30.1	19.3	2.9	40.6	3.7	1.1	14.6	0.3	19.0	2.0	7.2
42	Georgia	94.1	40.7	16.1	3.3	34.0	5.0	0.5	7.1	1.3	17.4	2.8	5.9
43	Florida	97.7	46.3	16.2	30.0	5.1	3.0	0.1	0.5	0.1	0.8	0.7	2.3
	East South Central:												
44	Kentucky	95.0	51.6	16.5	1.7	25.2	0.8	1.6	6.5	6.9	7.1	2.3	5.0
45	Tennessee	91.8	43.6	19.0	1.8	27.3	2.1	0.9	10.5	1.9	9.9	2.1	8.2
46	Alabama	90.5	33.1	22.3	2.5	32.5	5.3	0.7	13.5	0.7	9.9	2.4	9.5
47	Mississippi	91.4	30.3	13.7	6.6	40.7	3.8	1.0	9.2	0.2	25.2	1.4	8.6
	West South Central:												
48	Arkansas	94.8	31.4	20.7	3.9	38.7	3.4	6.0	14.7	0.6	11.8	2.2	5.2
49	Louisiana	93.9	31.0	21.4	9.0	32.6	3.6	1.1	16.3	0.2	9.5	1.8	6.1
50	Oklahoma	96.4	24.8	43.7	1.5	26.4	4.8	6.7	11.2	0.9	1.4	1.4	3.6
51	Texas	98.1	28.9	36.6	4.7	27.9	4.3	2.8	15.9	0.8	2.5	1.7	1.9
	Mountain:												
52	Montana	98.9	27.5	54.6	4.5	12.3	1.6	1.6	6.3	2.1	(1)	0.6	1.1
53	Idaho	98.5	45.6	30.4	2.7	19.8	1.8	3.3	10.6	2.8	(1)	1.4	1.5
54	Wyoming	97.9	26.2	48.4	9.8	13.4	2.8	2.0	6.3	1.7	(1)	0.6	2.1
55	Colorado	99.0	33.8	37.5	5.7	22.0	1.5	1.9	13.8	3.7	(1)	1.1	1.0
56	New Mexico	96.9	30.3	44.5	8.3	13.8	2.5	1.1	8.6	0.9	(1)	0.7	3.1
57	Arizona	95.5	25.1	39.2	19.9	11.3	2.9	1.3	5.8	0.5	(1)	0.9	4.5
58	Utah	97.0	53.7	33.3	4.3	5.7	1.5	0.6	1.9	0.8	(1)	0.8	3.0
59	Nevada	99.0	53.2	19.9	19.1	6.8	3.8	0.2	0.5	1.4	(1)	0.9	1.0
	Pacific:												
60	Washington	97.4	43.0	32.1	5.6	16.8	3.6	2.1	8.5	1.5	(1)	1.0	2.6
61	Oregon	97.0	49.1	32.9	4.2	10.7	2.4	1.7	3.8	1.9	(1)	0.9	3.0
62	California	99.0	38.5	27.8	18.3	14.5	7.5	1.6	3.5	0.5	(1)	1.4	1.0

*Not available. [1]See text. [2]0.05 percent or less. [3]Data for District of Columbia not included in totals.

Table 65.—COMMERCIAL FARMS OPERATED BY FULL OWNERS—SELECTED CHARACTERISTICS, BY DIVISIONS AND STATES: CENSUS OF 1950

[Data are based on reports for only a sample of farms. See text. Base data in Volume I]

	Region, division, and State	Number of commercial full-owner farms	Average for full-owner farms				Percent of land in full-owner farms represented by—			Percent of full-owner farms reporting—				
			Total land per farm (acres)	Value of land and buildings (dollars)		Farm products sold per farm (dol.)	Cropland harvested	Cropland not harvested and not pastured	Land pastured	Cropland harvested	Milk cows	Chickens 4 months old and over	Horses and/or mules, with no tractor	Tractor with or without horses and/or mules
				Per farm	Per acre									
1	**United States**	1,812,999	190.0	14,240	75.15	4,855	32.0	4.9	48.4	91.9	76.4	80.3	29.6	57.0
2	The North	939,205	161.4	14,408	87.46	5,259	45.2	4.9	37.1	92.2	78.9	77.8	17.7	69.4
3	The South	681,585	189.3	10,860	58.82	3,381	23.0	4.3	51.9	93.2	78.6	87.9	50.8	37.6
4	The West	192,209	332.7	25,184	77.00	8,108	19.0	6.0	68.3	86.0	56.3	65.6	13.2	64.4
	Geographic Divisions:													
5	New England	45,960	144.4	12,325	84.06	7,362	23.3	3.9	34.0	85.8	65.7	53.8	21.9	52.0
6	Middle Atlantic	140,075	120.2	12,039	98.98	6,121	39.4	5.7	34.1	90.7	72.8	69.6	16.2	69.4
7	East North Central	376,698	120.4	13,723	111.54	4,499	48.0	3.6	34.2	92.8	79.8	77.8	15.6	71.4
8	West North Central	376,472	219.8	16,204	72.35	5,443	46.7	5.5	39.5	92.8	81.8	83.9	19.9	69.7
9	South Atlantic	249,813	160.1	10,321	66.61	3,632	22.4	5.2	36.3	94.8	70.7	85.9	50.1	36.9
10	East South Central	238,880	134.3	8,079	61.91	2,372	25.3	5.6	43.5	95.8	86.9	91.8	60.5	29.8
11	West South Central	192,892	295.3	14,916	51.79	4,307	22.2	2.9	67.6	88.0	78.4	85.6	39.6	48.3
12	Mountain	75,484	573.9	21,869	39.17	7,568	17.1	5.9	72.2	90.4	71.5	72.5	19.3	69.0
13	Pacific	116,725	176.7	27,367	156.59	8,457	22.8	6.2	60.2	83.2	46.4	61.1	9.2	61.4
	New England:													
14	Maine	13,410	176.8	9,432	53.23	7,223	23.7	5.9	21.2	93.8	70.9	50.8	26.3	52.9
15	New Hampshire	4,920	147.6	9,754	67.86	6,756	17.8	2.5	33.9	83.2	62.1	59.6	21.8	48.3
16	Vermont	9,944	217.4	11,072	50.66	6,032	25.1	1.4	49.1	97.7	89.2	50.2	35.9	53.0
17	Massachusetts	10,240	75.5	14,533	190.24	7,950	22.6	5.3	31.0	72.5	46.6	55.5	11.3	49.7
18	Rhode Island	1,059	75.0	16,968	219.81	7,120	19.7	7.2	22.8	68.4	47.9	63.5	7.6	48.9
19	Connecticut	6,387	81.8	19,036	237.44	9,292	23.4	4.3	36.0	76.9	54.5	56.9	10.1	55.6
	Middle Atlantic:													
20	New York	63,125	139.5	11,615	82.37	6,111	37.1	5.4	39.8	93.7	77.3	60.2	18.1	70.9
21	New Jersey	13,187	61.8	19,190	315.15	10,326	43.0	7.8	19.5	65.3	32.1	69.1	4.6	60.1
22	Pennsylvania	63,763	113.0	11,011	95.94	5,261	41.8	5.8	28.9	93.0	76.7	79.1	16.7	69.8
	East North Central:													
23	Ohio	78,833	108.0	13,703	124.63	4,129	46.6	4.0	35.9	91.8	78.8	80.8	18.2	67.2
24	Indiana	67,433	107.0	13,802	123.46	4,355	50.8	3.6	30.5	87.3	75.2	81.7	16.3	63.8
25	Illinois	59,401	131.1	20,469	151.26	6,059	57.1	3.2	29.4	88.4	74.7	84.2	16.3	68.2
26	Michigan	70,620	114.8	10,941	93.77	3,625	46.0	5.7	31.2	95.7	75.1	71.4	12.6	76.0
27	Wisconsin	100,411	136.7	11,734	85.44	4,577	43.3	2.2	39.6	98.0	90.1	73.4	14.6	78.2
	West North Central:													
28	Minnesota	88,521	170.6	14,233	82.48	5,315	57.7	3.3	25.5	96.2	83.6	79.3	11.3	81.2
29	Iowa	82,226	146.6	22,920	152.90	7,427	61.1	1.0	29.8	93.0	83.3	87.6	12.9	75.8
30	Missouri	94,240	164.9	9,816	58.90	3,553	31.1	3.1	53.2	89.8	85.2	87.7	41.8	44.5
31	North Dakota	23,341	486.6	15,814	32.36	5,400	51.9	15.3	27.3	97.9	73.9	70.2	6.3	88.8
32	South Dakota	18,534	383.3	16,786	43.35	5,907	49.1	3.8	42.3	93.8	74.5	83.0	11.4	81.3
33	Nebraska	32,921	365.0	21,380	56.15	6,816	38.6	4.8	53.0	92.0	79.5	86.3	13.4	77.3
34	Kansas	36,689	261.4	17,753	66.46	4,719	38.5	9.2	47.1	89.4	76.6	84.0	18.4	68.1
	South Atlantic:													
35	Delaware	3,516	108.1	12,203	112.89	13,167	44.2	7.5	15.9	85.6	55.6	68.1	22.6	54.9
36	Maryland	14,868	133.0	15,493	116.22	6,779	37.4	6.7	24.4	92.4	70.4	81.6	21.0	67.0
37	District of Columbia[1]	16	3.6	(*)	(*)	(*)	32.8	(*)	(*)	37.5	(*)	(*)	(*)	(*)
38	Virginia	47,411	153.9	11,584	75.93	3,384	21.6	4.6	37.9	94.8	83.4	89.2	52.4	35.0
39	West Virginia	18,798	177.1	8,586	49.08	2,701	16.1	2.7	55.7	95.9	88.5	88.9	60.3	25.7
40	North Carolina	70,278	100.2	8,164	83.40	2,466	25.0	5.4	19.9	97.3	68.3	89.6	55.9	33.6
41	South Carolina	26,284	149.1	8,901	63.48	2,483	28.4	6.2	21.5	97.7	63.2	88.5	60.6	30.3
42	Georgia	47,893	207.3	7,691	39.31	3,212	23.3	6.3	31.1	93.6	74.0	87.8	50.0	40.5
43	Florida	20,765	295.0	20,352	71.38	7,536	12.3	4.2	65.6	87.3	37.9	62.0	28.1	38.0
	East South Central:													
44	Kentucky	79,575	120.6	9,189	77.31	2,771	26.6	5.3	47.2	96.6	87.8	90.1	58.0	31.4
45	Tennessee	67,755	116.2	7,897	68.78	2,240	28.0	6.6	39.1	95.2	87.7	92.9	57.7	30.6
46	Alabama	43,519	158.0	6,687	44.71	2,107	23.0	5.2	38.9	96.1	85.3	91.7	63.6	28.2
47	Mississippi	48,031	160.8	7,759	50.30	2,140	23.0	5.1	47.5	95.3	86.0	93.1	65.7	27.3
	West South Central:													
48	Arkansas	44,026	152.3	7,445	5,085	2,826	25.8	5.2	45.4	92.6	81.8	88.9	58.2	31.4
49	Louisiana	24,587	135.6	9,669	75.89	3,097	24.7	5.5	45.8	89.5	79.3	89.9	60.6	31.5
50	Oklahoma	33,063	234.6	12,521	52.78	3,560	31.5	4.4	57.9	87.4	79.5	86.5	29.6	56.8
51	Texas	91,216	429.3	20,885	49.81	5,618	19.5	2.0	75.2	85.6	76.2	82.4	28.5	57.9
	Mountain:													
52	Montana	12,347	839.8	20,937	25.46	6,271	17.8	10.3	68.7	93.8	70.1	75.4	12.7	78.9
53	Idaho	19,150	249.3	19,757	80.75	6,667	31.0	7.7	50.9	93.6	82.1	71.9	17.9	71.8
54	Wyoming	4,463	840.1	21,865	25.63	7,363	14.9	2.8	79.0	92.1	77.1	76.9	13.9	80.9
55	Colorado	16,509	532.2	21,050	40.11	8,675	21.6	7.0	66.1	90.8	69.1	78.7	15.4	72.2
56	New Mexico	6,592	1,062.8	24,346	24.47	7,239	7.8	1.6	86.7	82.9	59.1	72.1	32.0	57.1
57	Arizona	3,809	757.6	33,716	44.00	13,464	8.3	1.8	87.6	73.0	48.8	63.4	20.3	54.7
58	Utah	10,932	317.1	20,477	65.15	6,699	18.2	5.6	69.0	90.5	72.3	62.3	28.2	56.7
59	Nevada	1,682	1,357.9	35,656	27.33	10,601	9.6	1.4	85.1	90.5	65.4	75.3	27.9	62.2
	Pacific:													
60	Washington	25,649	143.9	18,494	129.23	6,240	25.7	10.3	50.3	88.1	64.1	65.4	12.3	66.0
61	Oregon	23,513	299.4	20,706	71.24	6,219	17.4	5.0	68.3	87.8	69.5	69.7	11.6	70.2
62	California	67,563	146.5	33,221	228.54	10,077	25.7	5.5	58.2	79.7	31.7	56.4	7.2	56.6

See footnotes at end of table.

Table 65.—COMMERCIAL FARMS OPERATED BY FULL OWNERS—SELECTED CHARACTERISTICS, BY DIVISIONS AND STATES: CENSUS OF 1950—Continued

[Data are based on reports for only a sample of farms. See text. Base data in Volume I]

	Region, division, and State	Percent of full-owner farms reporting—Continued					Percent of total value of farm products sold for full-owner farms represented by expenditures for—				Percent distribution of total value of farm products sold for full-owner farms by source			
		Electricity	Electric washing machine	Operator working off farm 100 days or more	Other income of family exceeding farm products sold	Operator 65 years old and over	Hired labor	Feed	Purchase of livestock and poultry	Gasoline and other petroleum fuel and oil	All crops	Dairy products	Poultry and products	Other livestock and products
1	**United States**	85.2	68.2	11.4	11.7	18.9	10.5	17.3	10.9	4.8	34.3	18.1	13.6	33.0
2	The North	87.8	78.5	11.2	10.5	19.3	7.9	18.4	11.6	5.0	23.3	23.2	14.1	39.0
3	The South	80.5	51.3	9.9	11.4	19.2	12.6	15.1	10.1	4.6	49.4	10.9	12.2	25.3
4	The West	88.9	78.0	17.9	18.1	16.1	15.8	17.2	9.9	4.3	46.8	12.6	14.5	25.5
	Geographic Divisions:													
5	New England	92.5	79.0	16.8	16.5	20.0	14.3	34.2	6.6	3.3	27.3	31.0	32.6	7.0
6	Middle Atlantic	93.8	85.0	15.8	15.1	19.1	12.2	30.1	7.9	4.0	22.3	39.9	25.0	12.1
7	East North Central	92.7	84.9	13.1	11.8	20.6	7.4	14.9	9.6	5.2	24.7	27.6	10.1	37.0
8	West North Central	80.1	69.6	6.9	6.8	18.0	5.5	13.7	15.5	5.5	21.9	11.3	9.6	57.0
9	South Atlantic	83.1	54.7	11.1	12.5	19.8	12.8	19.6	8.6	4.5	47.8	12.1	20.6	16.1
10	East South Central	77.3	50.8	7.4	9.2	19.6	9.9	10.9	11.7	4.4	45.1	13.0	5.5	33.7
11	West South Central	81.2	47.5	11.5	12.8	18.0	14.2	13.0	10.7	5.0	53.9	8.3	7.7	29.5
12	Mountain	83.4	71.7	13.9	12.8	14.2	11.8	11.5	14.6	5.3	38.5	9.7	6.7	44.9
13	Pacific	92.5	82.1	20.5	21.5	17.4	18.1	20.5	7.2	3.7	51.7	14.2	18.9	14.3
	New England:													
14	Maine	89.0	79.3	15.5	15.1	19.4	17.3	21.5	4.2	3.8	52.0	16.5	23.3	5.0
15	New Hampshire	97.7	82.7	18.8	21.0	22.8	12.4	48.3	7.2	2.9	11.2	26.2	54.4	6.2
16	Vermont	94.9	87.0	13.6	11.0	15.6	11.5	32.7	7.5	3.5	5.0	72.2	7.2	11.5
17	Massachusetts	91.4	72.9	19.6	19.2	21.6	15.1	37.7	7.5	3.0	27.5	23.4	40.8	8.0
18	Rhode Island	95.3	62.2	18.9	19.8	27.4	12.3	45.8	9.0	4.4	16.0	33.1	44.3	6.6
19	Connecticut	93.5	75.9	17.8	19.5	22.2	12.5	42.4	7.8	2.7	19.9	26.2	48.8	4.9
	Middle Atlantic:													
20	New York	95.0	85.7	14.8	13.3	19.0	12.6	28.0	6.5	4.0	20.9	51.6	16.2	10.5
21	New Jersey	95.1	75.6	14.2	15.5	18.1	14.6	38.3	7.1	3.1	28.3	16.5	48.7	6.5
22	Pennsylvania	92.4	86.3	17.1	16.7	19.4	10.9	29.2	9.9	4.4	21.5	36.0	25.5	16.3
	East North Central:													
23	Ohio	93.8	85.5	15.9	14.9	23.4	8.1	17.2	9.1	5.0	28.9	21.7	13.4	35.6
24	Indiana	92.2	82.8	15.7	14.6	23.9	5.8	17.0	11.1	4.4	23.9	13.4	14.2	48.0
25	Illinois	87.8	78.6	10.6	9.8	23.6	6.9	12.1	14.9	4.7	31.0	10.7	6.8	51.3
26	Michigan	95.2	87.6	15.5	14.7	20.8	10.4	11.8	7.3	5.8	38.9	28.8	10.2	21.3
27	Wisconsin	93.4	87.7	9.0	6.8	14.4	6.9	16.0	6.2	5.5	9.3	53.6	7.8	28.6
	West North Central:													
28	Minnesota	85.0	78.6	5.8	5.7	13.4	6.0	12.9	9.0	6.5	23.0	22.1	14.3	40.4
29	Iowa	91.2	83.5	5.9	4.6	17.0	4.6	14.8	18.2	4.3	13.6	7.5	8.7	70.2
30	Missouri	72.9	57.8	9.4	10.1	21.2	6.0	18.8	17.8	3.8	15.8	12.8	11.1	59.9
31	North Dakota	69.5	61.3	4.9	3.1	13.4	8.0	3.8	5.1	11.1	62.4	6.5	3.0	28.0
32	South Dakota	73.0	61.8	5.4	4.9	16.7	5.8	9.5	14.8	7.3	23.2	5.3	7.3	64.1
33	Nebraska	78.0	65.6	5.0	5.3	17.6	4.7	13.7	22.7	5.3	22.1	4.6	6.5	66.8
34	Kansas	74.3	59.9	8.8	10.1	27.2	5.1	11.9	18.1	5.4	29.6	8.2	7.9	54.3
	South Atlantic:													
35	Delaware	85.9	75.6	17.6	16.1	19.3	6.3	53.3	11.7	1.8	9.6	8.0	79.1	3.1
36	Maryland	89.2	74.4	16.0	17.0	19.1	13.9	31.0	9.9	4.1	29.2	24.6	32.9	12.8
37	District of Columbia[1]	(*)	(*)	(*)	(*)	(*)	(*)	(*)	(*)	(*)	(*)	(*)	(*)	(*)
38	Virginia	83.4	62.2	11.0	11.9	24.9	12.9	20.4	12.9	3.7	31.7	15.4	21.3	29.1
39	West Virginia	74.7	62.0	11.3	13.6	29.0	11.3	27.8	14.4	3.1	12.0	17.8	29.6	38.2
40	North Carolina	83.9	58.3	8.7	10.0	18.3	10.4	11.9	5.2	5.7	68.3	7.5	10.5	9.8
41	South Carolina	79.9	38.8	9.8	10.9	17.5	15.5	10.8	5.5	6.6	67.1	7.4	9.0	12.3
42	Georgia	86.9	44.2	10.5	13.2	15.4	12.0	18.8	9.0	5.8	46.9	8.0	20.2	16.3
43	Florida	77.4	46.0	18.0	18.1	18.3	17.0	11.7	5.1	3.2	69.5	11.0	7.9	10.2
	East South Central:													
44	Kentucky	73.3	57.1	6.5	7.5	21.3	8.4	10.1	13.5	3.6	41.8	11.1	4.5	41.8
45	Tennessee	80.0	56.9	8.5	9.9	21.6	8.6	10.7	12.5	4.1	40.1	16.5	5.1	36.4
46	Alabama	82.5	43.5	7.6	10.7	15.6	10.1	11.7	8.7	4.7	52.7	10.0	8.2	23.1
47	Mississippi	75.4	38.3	7.2	9.6	17.5	14.7	12.4	9.3	6.2	53.2	14.4	5.9	22.0
	West South Central:													
48	Arkansas	77.8	52.9	8.1	10.9	16.2	13.3	19.1	10.1	4.8	52.4	8.4	17.1	20.5
49	Louisiana	81.8	52.3	11.1	13.8	12.9	15.6	12.2	8.2	5.4	60.3	15.7	2.1	20.3
50	Oklahoma	74.6	41.5	11.8	12.9	18.5	9.0	14.3	14.0	5.5	45.1	10.5	6.2	38.1
51	Texas	84.9	45.7	13.1	13.4	20.1	15.5	11.4	10.4	4.8	55.4	6.7	6.5	31.1
	Mountain:													
52	Montana	77.7	67.9	9.1	8.8	18.6	9.7	7.8	10.3	7.8	37.1	7.1	2.5	52.7
53	Idaho	93.3	86.4	13.3	12.3	12.7	11.2	10.1	12.0	5.3	46.5	13.5	3.4	36.3
54	Wyoming	80.5	67.2	10.6	9.7	12.5	11.5	10.4	18.3	6.3	25.2	7.0	2.8	64.6
55	Colorado	81.2	66.4	12.5	12.2	12.5	10.5	12.1	19.8	4.9	34.9	7.4	5.7	51.8
56	New Mexico	64.4	39.3	12.8	11.7	15.2	15.2	8.5	15.3	5.3	49.1	7.4	2.3	41.0
57	Arizona	81.9	64.0	21.3	19.3	16.3	17.0	7.7	12.2	3.9	55.8	9.6	4.9	29.6
58	Utah	90.9	83.9	21.5	18.7	13.6	10.8	21.7	13.6	4.3	26.3	13.3	25.5	34.9
59	Nevada	72.3	60.0	14.4	14.2	13.3	15.2	10.8	13.9	5.1	13.8	8.0	2.5	75.8
	Pacific:													
60	Washington	94.1	86.9	19.4	21.0	16.2	18.0	19.9	6.7	3.9	50.5	18.0	15.9	14.0
61	Oregon	92.3	84.0	17.8	20.5	17.6	14.9	18.0	7.3	4.5	44.6	15.2	13.7	23.2
62	California	92.0	79.7	21.8	22.0	17.8	18.7	21.1	7.3	3.5	53.4	13.1	20.8	12.5

See footnotes at end of table.

Table 65.—COMMERCIAL FARMS OPERATED BY FULL OWNERS—SELECTED CHARACTERISTICS, BY DIVISIONS AND STATES: CENSUS OF 1950—Continued

[Data are based on reports for only a sample of farms. See text. Base data in Vol. I]

	Region, division, and State	Percent of totals for all farms represented by totals for full-owner farms													
		Number of farms	Land in farms (acres)	Cropland harvested (acres)	Number of cattle and calves	Number of hogs and pigs	Number of chickens 4 months old and over	Value of farm products sold (dollars)			Expenditures for—(dollars)				
								All products	All crops	All livestock and products	Machine hire	Hired labor	Feed	Purchase of livestock and poultry	Farm machinery repairs
1	**United States**	33.7	29.7	32.0	40.5	37.6	49.4	39.5	30.7	46.2	38.1	38.4	50.4	40.1	36.7
2	The North	41.4	34.4	32.9	42.6	37.1	51.1	42.0	31.7	46.5	41.5	44.5	50.5	40.6	38.0
3	The South	25.7	32.7	30.6	40.1	38.4	39.2	35.9	28.4	47.9	32.6	34.2	49.0	42.3	35.7
4	The West	41.7	19.7	30.4	35.3	41.9	67.2	38.2	33.6	43.3	39.1	35.6	51.9	35.9	33.9
	Geographic Divisions:														
5	New England	44.5	52.6	54.8	57.8	68.6	74.6	62.6	54.1	66.5	57.0	50.9	68.1	63.1	58.1
6	Middle Atlantic	47.3	52.5	53.7	57.9	54.1	70.6	60.2	52.3	62.9	57.2	52.4	64.7	57.3	53.8
7	East North Central	42.6	40.4	36.4	47.2	35.7	48.3	41.6	31.5	46.3	45.1	45.6	46.8	40.5	39.6
8	West North Central	38.3	29.1	28.9	36.5	37.1	42.6	35.8	25.4	40.4	36.1	36.5	40.7	37.3	33.0
9	South Atlantic	26.1	39.1	35.6	47.7	39.8	44.7	42.2	32.8	57.0	42.1	43.3	57.8	54.0	44.3
10	East South Central	26.2	40.2	35.8	47.6	41.4	39.0	40.8	31.2	54.1	36.9	40.6	48.0	51.7	43.6
11	West South Central	24.7	26.9	25.6	33.3	32.1	33.9	28.8	23.9	37.5	26.9	26.7	39.6	31.8	28.1
12	Mountain	38.8	17.3	30.2	33.4	44.5	51.8	34.8	30.5	38.1	37.0	32.9	41.4	35.8	34.4
13	Pacific	43.8	27.8	30.6	38.8	39.5	73.5	40.5	35.1	48.2	40.7	36.7	56.5	36.0	33.6
	New England:														
14	Maine	44.2	56.3	59.8	65.5	72.3	74.9	76.0	74.2	78.5	71.8	71.1	74.7	74.5	73.1
15	New Hampshire	36.8	42.2	44.0	49.2	27.5	79.0	66.3	55.9	68.4	48.5	52.4	71.1	64.1	48.4
16	Vermont	52.2	61.1	63.7	67.5	56.2	66.7	67.8	57.3	68.3	67.3	62.5	67.1	72.1	67.9
17	Massachusetts	46.1	47.1	46.5	49.4	75.7	74.3	60.5	52.8	64.0	49.3	46.7	66.2	60.3	53.3
18	Rhode Island	40.6	40.9	36.8	41.2	62.0	74.5	48.0	27.2	56.2	44.4	34.0	59.6	52.2	34.9
19	Connecticut	41.0	40.4	38.6	41.7	69.6	73.9	47.8	26.6	59.7	42.6	31.4	66.1	53.9	37.8
	Middle Atlantic:														
20	New York	50.6	54.6	55.9	59.6	52.6	69.2	60.0	51.4	62.7	59.1	51.4	63.7	58.1	55.3
21	New Jersey	53.2	46.9	44.0	45.1	64.7	85.4	61.3	51.0	66.5	52.9	51.0	73.9	53.4	46.4
22	Pennsylvania	43.4	50.8	52.9	57.3	51.3	62.9	60.1	54.2	61.9	56.2	54.7	61.7	57.9	54.3
	East North Central:														
23	Ohio	39.6	40.4	38.3	47.4	39.4	49.7	45.3	38.7	48.6	46.9	47.7	49.1	46.9	41.2
24	Indiana	40.5	36.6	33.1	42.2	35.9	49.0	39.6	30.4	43.6	44.2	41.2	45.8	43.1	35.4
25	Illinois	30.4	25.1	21.8	30.8	28.1	33.3	26.2	18.9	31.5	30.7	31.8	30.4	30.1	24.3
26	Michigan	45.4	46.8	47.5	51.1	43.4	55.0	53.9	54.2	53.6	51.3	56.1	53.1	52.5	49.7
27	Wisconsin	59.6	59.0	58.6	60.7	51.4	62.9	60.0	53.1	60.7	62.0	57.0	62.7	57.8	61.0
	West North Central:														
28	Minnesota	49.4	45.8	44.0	51.1	45.7	52.3	48.2	39.1	51.9	49.3	49.2	50.8	48.3	48.2
29	Iowa	40.5	35.2	32.7	39.3	35.8	42.4	37.4	26.1	40.1	39.2	41.0	38.6	39.3	36.4
30	Missouri	41.0	44.2	39.4	51.5	45.8	50.3	46.5	27.2	53.5	45.0	41.8	53.4	52.1	41.0
31	North Dakota	35.7	27.5	29.0	30.8	32.9	36.7	31.2	29.7	34.1	35.1	31.4	34.6	32.2	31.8
32	South Dakota	27.9	15.9	19.8	21.6	25.3	29.6	25.0	20.7	26.6	25.8	24.6	27.6	26.9	23.8
33	Nebraska	30.7	25.4	23.9	30.2	28.7	32.4	28.6	18.8	33.5	46.8	29.5	33.4	34.8	26.5
34	Kansas	27.9	19.7	17.2	25.7	29.1	31.6	22.4	15.5	27.5	22.6	22.3	27.7	22.4	19.3
	South Atlantic:														
35	Delaware	47.2	44.4	43.5	51.4	46.5	59.3	58.8	38.9	62.2	55.2	51.3	66.7	65.4	48.5
36	Maryland	41.1	48.1	47.5	52.1	51.2	61.9	56.6	50.7	59.4	54.1	53.0	61.7	58.5	52.4
37	District of Columbia[1]	57.1	4.6	7.1	(*)	(*)	(*)	(*)	(*)	(*)	(*)	(*)	(*)	(*)	(*)
38	Virginia	31.4	46.7	47.2	56.6	43.8	49.8	50.5	38.0	59.5	50.2	48.3	59.6	59.1	49.5
39	West Virginia	23.1	40.8	44.0	51.1	40.6	39.9	60.3	46.9	62.8	48.9	52.6	58.9	60.2	52.8
40	North Carolina	24.4	36.2	30.2	44.4	33.8	39.0	31.1	26.0	32.1	35.8	37.2	47.5	46.5	40.7
41	South Carolina	18.9	32.9	28.0	37.6	32.7	31.6	30.1	26.0	42.9	31.7	36.6	41.2	39.3	37.8
42	Georgia	24.2	38.5	32.4	46.7	41.3	39.5	40.7	30.6	57.1	36.3	43.4	59.8	55.7	43.2
43	Florida	36.5	37.0	43.9	41.1	46.1	63.0	46.3	44.1	52.0	59.3	41.0	57.5	43.5	42.5
	East South Central:														
44	Kentucky	36.5	49.1	49.9	55.5	51.6	47.1	51.6	44.2	58.5	56.9	51.3	53.0	57.2	55.3
45	Tennessee	29.3	42.3	39.1	50.3	43.8	41.4	43.6	33.8	54.1	45.3	42.4	46.5	53.4	45.8
46	Alabama	20.6	32.9	27.4	37.7	31.6	31.1	33.1	26.8	43.7	30.4	34.7	41.0	37.1	35.6
47	Mississippi	19.1	37.1	29.0	44.5	31.3	32.0	30.3	21.8	53.7	23.8	34.2	49.1	49.9	37.1
	West South Central:														
48	Arkansas	24.1	35.5	29.1	46.2	35.5	35.8	31.4	22.1	58.7	23.6	26.3	54.4	54.8	30.1
49	Louisiana	19.8	29.8	26.4	38.3	31.7	26.7	31.0	24.9	48.6	26.5	30.6	42.3	40.7	28.7
50	Oklahoma	23.3	21.6	20.6	26.5	27.2	28.3	24.8	20.9	29.3	24.8	24.8	30.4	25.8	22.9
51	Texas	27.5	26.8	27.0	32.8	33.2	37.4	28.9	24.9	35.9	28.1	26.6	38.4	30.3	29.4
	Mountain:														
52	Montana	35.2	17.5	24.4	27.8	39.3	39.4	27.5	25.2	29.0	29.4	25.8	30.4	28.0	27.3
53	Idaho	47.5	36.0	40.5	50.9	55.5	55.6	45.6	38.9	53.5	52.0	44.5	52.3	49.6	44.9
54	Wyoming	35.4	10.9	29.3	23.4	38.1	38.2	26.2	28.3	25.5	31.0	23.4	21.3	26.2	31.2
55	Colorado	36.3	23.1	27.5	34.0	39.8	44.6	33.8	28.5	37.5	31.4	35.3	40.0	34.1	31.3
56	New Mexico	28.0	14.8	28.4	22.4	32.8	37.3	30.3	32.9	28.2	36.9	31.2	30.3	28.0	33.2
57	Arizona	36.6	7.2	26.5	30.0	50.8	59.7	25.1	21.2	33.1	30.4	22.3	38.8	34.2	29.4
58	Utah	45.2	31.9	48.1	50.6	53.7	68.6	53.7	48.4	55.9	51.4	49.3	59.6	50.2	50.8
59	Nevada	54.0	32.6	54.1	50.4	63.6	62.9	53.2	59.0	52.3	48.2	47.0	49.1	56.7	53.0
	Pacific:														
60	Washington	36.7	20.8	22.3	39.5	39.3	63.9	43.0	35.6	54.2	47.1	47.1	59.1	47.1	29.2
61	Oregon	39.4	34.7	38.2	45.4	50.6	60.2	49.1	42.9	54.8	47.2	47.6	58.1	48.9	41.4
62	California	49.3	27.4	31.9	35.9	36.2	77.7	38.5	33.9	45.6	38.8	33.7	55.7	32.6	33.2

*Not available.

[1]Data for District of Columbia not included in totals.

Table 66.—COMMERCIAL FARMS OPERATED BY PART OWNERS—SELECTED

[Data are based on reports for only a sample of farms.

	Region, division, and State	Number of commercial part-owner farms	Average for part-owner farms				Percent of land in part-owner farms represented by—			Percent of part-owner farms reporting—								
			Total land per farm (acres)	Value of land and buildings (dollars)		Farm products sold per farm (dollars)	Cropland harvested	Cropland not harvested and not pastured	Land pastured	Cropland harvested	Milk cows	Chickens 4 months old and over	Horses and/or mules with no tractor	Tractor with or without horses and/or mules	Electricity	Electric washing machine	Operator working off farm 100 days or more	Other income of family exceeding farm products sold	Operator 65 years old and over
				Per farm	Per acre														
1	U.S.....	729,275	569.0	27,866	48.95	8,610	27.4	5.8	60.7	97.9	81.6	82.4	19.1	76.9	85.1	70.1	8.3	7.5	7.6
2	The North	395,774	387.8	26,969	67.66	8,364	46.1	7.5	39.5	99.3	85.9	81.4	8.3	88.7	88.1	80.8	7.5	6.0	7.6
3	The South	255,220	407.1	20,356	49.63	6,271	24.3	3.4	62.5	97.1	78.7	87.9	38.0	56.8	80.7	51.9	9.0	9.6	7.4
4	The West	78,281	2,012.6	56,544	29.13	17,480	11.2	5.8	80.1	93.5	68.9	69.6	12.0	83.0	85.0	74.9	10.2	8.5	8.3
	Geo. Divisions:																		
5	New England....	10,190	213.2	20,872	94.41	12,169	27.0	3.2	40.3	97.8	86.1	51.3	18.0	75.2	96.8	87.7	14.2	10.1	13.0
6	Middle Atlantic	34,923	185.5	19,847	105.12	9,720	45.4	5.1	33.9	99.3	85.3	68.3	8.1	88.4	97.2	91.2	13.4	10.6	10.4
7	E.N. Central...	135,493	200.9	27,028	131.71	7,482	59.4	3.7	26.1	99.4	85.9	80.8	7.1	89.1	94.6	89.2	10.0	8.2	8.0
8	W.N. Central...	215,168	546.6	28,149	51.39	8,520	43.4	8.5	42.8	99.3	86.1	85.3	8.6	89.1	82.1	73.5	4.7	3.8	6.6
9	South Atlantic.	74,075	224.9	12,611	59.08	4,926	25.5	4.4	42.7	98.5	70.0	87.6	45.8	48.1	81.5	52.6	10.0	10.8	8.8
10	E.S. Central...	71,321	167.4	10,879	65.66	3,429	31.2	5.9	40.0	98.9	86.2	91.9	49.9	43.8	76.9	53.1	7.5	9.4	7.0
11	W.S. Central...	109,824	685.6	31,091	45.38	9,024	22.9	2.8	70.4	95.1	79.8	85.4	25.0	71.2	82.5	50.8	9.4	8.9	6.8
12	Mountain.....	46,283	2,717.1	45,825	17.70	14,263	9.1	4.8	83.5	93.4	75.3	74.5	14.4	82.3	79.3	67.5	8.7	6.9	8.8
13	Pacific.....	31,998	993.6	72,768	75.71	22,134	19.5	9.4	66.5	93.7	59.8	62.6	8.7	84.1	93.2	85.6	12.4	10.7	7.6
	New England:																		
14	Maine.....	1,987	243.6	14,986	58.77	10,840	27.8	5.7	23.8	98.4	82.5	47.4	15.7	76.4	95.5	86.7	14.4	10.5	11.0
15	N.H.....	1,164	276.1	15,929	58.03	9,340	20.6	1.7	39.9	97.4	89.5	52.1	21.0	71.2	98.6	88.9	14.6	15.1	14.1
16	Vt.....	2,304	276.2	15,552	56.00	8,879	24.3	2.1	52.0	98.7	96.0	54.8	32.2	65.0	98.0	93.4	11.3	5.9	11.8
17	Mass.....	2,279	148.3	21,743	137.53	13,179	30.2	3.3	40.2	97.2	79.4	48.0	12.5	77.2	94.8	84.0	15.6	11.3	13.7
18	R.I.....	364	132.2	31,864	231.62	14,438	34.2	5.6	44.1	91.8	78.8	49.5	12.4	83.5	97.3	84.6	16.5	18.4	9.9
19	Conn.....	2,092	164.9	33,765	202.83	17,133	32.5	2.5	41.8	98.2	85.3	54.7	9.7	84.0	98.0	86.3	14.9	8.9	15.6
	Middle Atlantic:																		
20	N.Y.....	18,007	209.8	19,581	91.15	10,074	41.8	4.8	38.9	99.4	88.3	60.4	9.1	88.0	98.1	91.7	12.1	8.9	10.4
21	N.J.....	3,105	137.3	31,187	226.95	14,610	61.2	5.7	17.0	97.9	59.1	62.4	2.2	90.8	96.8	86.2	7.5	6.6	12.0
22	Pa.....	13,811	164.7	17,730	106.55	8,160	48.4	5.4	28.9	99.6	87.4	79.9	8.2	88.2	96.2	91.6	16.4	13.7	10.0
	East North Central:																		
23	Ohio.....	25,720	179.8	25,834	139.91	6,836	58.4	3.4	27.3	99.4	85.4	81.4	7.5	88.3	96.8	91.4	11.8	10.3	8.2
24	Ind.....	27,012	199.8	28,450	139.10	7,736	64.1	3.7	21.7	99.5	83.9	82.3	5.9	88.8	95.6	89.9	10.9	8.2	7.1
25	Ill.....	37,696	233.9	37,622	159.14	9,645	67.2	3.6	20.7	99.1	82.7	87.4	7.4	89.5	89.5	83.0	7.2	6.3	8.7
26	Mich.....	24,846	182.5	17,404	93.74	5,563	51.8	5.1	29.8	99.7	86.8	73.7	5.5	91.0	97.6	93.2	12.5	10.8	7.7
27	Wis.....	20,219	190.7	16,720	86.84	6,289	44.9	2.7	39.0	99.6	94.2	74.6	9.9	87.7	96.0	92.3	8.6	5.9	7.8
	West North Central:																		
28	Minn.....	33,249	265.3	20,448	76.03	7,293	61.3	4.5	21.1	99.7	89.4	80.7	6.2	91.7	88.8	84.4	4.9	3.8	6.5
29	Iowa.....	30,445	234.7	37,084	156.20	11,049	66.2	1.2	25.6	99.3	88.6	88.7	7.0	89.4	94.4	88.8	3.9	2.9	5.5
30	Mo.....	33,282	251.5	16,295	63.94	5,657	42.8	4.2	42.5	98.3	90.2	91.2	22.3	74.5	77.5	66.2	6.6	7.2	7.4
31	N.Dak.....	25,968	852.5	21,846	26.24	7,708	46.5	15.4	32.5	99.8	82.2	76.8	4.2	94.7	73.3	65.8	4.0	2.3	5.5
32	S.Dak.....	25,296	1,078.7	26,015	24.43	8,477	34.2	3.2	59.6	99.4	81.8	85.7	7.2	91.7	74.1	63.8	3.8	2.4	6.9
33	Nebr.....	27,152	741.1	36,223	48.71	10,398	36.3	7.2	53.5	99.4	86.2	87.7	6.4	91.6	83.5	72.8	3.1	2.3	5.7
34	Kans.....	39,776	596.4	37,466	63.44	9,280	44.0	14.7	37.5	99.2	83.0	85.6	5.8	91.8	80.8	70.4	5.9	4.3	7.7
	South Atlantic:																		
35	Del.....	899	182.5	20,279	111.25	15,907	56.8	6.3	9.8	98.9	67.7	74.1	11.2	84.3	92.9	81.8	10.5	11.0	9.1
36	Md.....	2,914	186.0	24,783	128.73	10,212	47.4	4.9	22.4	99.6	74.3	78.3	12.4	83.6	88.2	78.4	14.9	11.8	8.8
37	D.C[1].....	2	23.0	(*)	(*)	(*)	28.3	(*)	(*)	100.0	(*)	(*)	(*)	(*)	(*)	(*)	(*)	(*)	(*)
38	Va.....	11,825	191.1	15,461	81.19	5,506	29.0	4.1	32.4	99.0	80.8	88.2	43.5	50.0	80.3	60.2	10.9	11.0	11.8
39	W.Va.....	2,695	243.9	14,081	58.58	4,779	18.6	1.8	60.2	98.7	91.4	88.5	57.6	36.4	76.4	66.3	12.3	13.5	17.6
40	N.C.....	27,540	99.1	9,177	95.64	3,087	36.0	5.4	14.8	99.6	64.7	89.8	51.5	40.7	81.7	54.9	7.9	9.0	7.6
41	S.C.....	11,104	183.3	10,741	61.86	3,779	37.5	6.1	18.7	99.4	65.2	89.8	55.8	40.3	77.1	35.9	11.1	11.8	9.4
42	Ga.....	12,485	274.2	11,023	41.09	4,889	31.3	6.4	29.0	97.5	77.3	89.3	37.6	58.8	86.5	46.0	9.7	11.7	6.8
43	Fla.....	4,613	1,050.4	26,447	27.35	11,881	6.5	2.0	84.1	90.9	51.1	71.0	36.9	54.0	77.3	47.0	14.2	13.1	6.9
	East South Central:																		
44	Ky.....	20,059	127.5	11,134	86.31	3,506	34.6	6.5	41.3	99.2	88.8	91.9	49.0	43.3	72.5	58.9	5.6	6.8	6.8
45	Tenn.....	21,427	129.5	10,432	81.74	3,086	36.2	6.9	34.2	99.3	86.6	92.5	48.4	44.0	79.2	60.7	7.5	9.6	7.2
46	Ala.....	17,613	219.7	9,973	46.94	3,504	27.1	4.7	42.0	98.3	84.5	91.4	50.8	44.4	81.2	45.4	9.6	12.0	6.5
47	Miss.....	12,222	224.0	12,546	56.36	3,799	29.0	6.0	42.0	98.2	83.5	91.6	52.8	43.3	73.9	41.2	7.5	9.6	7.7
	West South Central:																		
48	Ark.....	15,227	216.0	13,535	63.57	5,376	38.7	7.2	33.7	98.6	81.0	90.3	43.1	54.0	79.2	58.0	5.7	8.8	6.0
49	La.....	8,709	247.8	19,446	83.03	6,035	30.1	4.6	51.5	95.9	79.0	91.3	41.0	55.3	83.3	60.5	9.2	9.6	3.9
50	Okla.....	29,147	531.4	25,688	48.35	7,103	34.4	4.7	56.4	96.7	83.1	87.3	18.4	78.6	77.0	46.9	8.8	8.7	7.1
51	Tex.....	56,741	958.1	40,550	42.03	11,448	18.4	1.9	77.4	93.1	77.8	82.3	21.2	74.4	86.1	49.3	10.7	8.9	7.3
	Mountain:																		
52	Mont.....	13,107	2,926.8	40,665	14.15	11,718	11.5	8.2	78.7	97.2	70.4	76.9	7.8	89.7	75.6	66.5	6.3	4.3	10.8
53	Idaho.....	6,670	880.9	42,927	51.74	12,763	22.9	9.4	61.5	97.5	82.0	71.1	10.3	85.9	93.0	87.6	7.4	7.0	6.3
54	Wyo.....	4,060	4,909.1	54,468	11.33	14,929	4.6	1.0	92.9	92.7	77.2	76.6	20.2	78.0	70.3	57.3	7.9	6.1	12.1
55	Colo.....	10,621	1,922.3	45,281	24.15	14,949	15.4	8.5	73.0	95.9	77.3	80.7	10.3	87.5	78.5	64.8	7.4	6.4	6.7
56	N.Mex.....	4,779	4,874.4	59,954	13.34	14,635	3.5	0.8	93.1	74.8	74.2	77.5	29.9	65.2	69.2	41.1	11.4	8.6	10.0
57	Ariz.....	1,838	6,416.2	90,657	14.80	43,504	7.1	0.5	93.5	75.5	56.8	59.1	25.7	56.7	79.3	64.4	13.4	10.3	10.6
58	Utah.....	4,838	930.1	28,500	33.76	9,392	10.4	4.2	81.6	97.6	80.4	59.3	22.0	72.8	89.1	83.9	15.8	13.0	6.4
59	Nev.....	370	4,275.6	55,256	16.21	18,052	4.7	0.5	93.3	92.2	85.4	81.9	16.2	79.5	82.2	77.6	8.1	8.1	15.4
	Pacific:																		
60	Wash.....	8,328	1,023.2	56,539	55.53	14,342	22.9	16.8	56.0	96.8	74.2	68.9	9.0	84.1	92.7	86.9	11.3	11.1	7.0
61	Oreg.....	7,301	1,266.6	49,080	41.11	13,431	14.2	6.4	75.4	97.3	74.4	71.2	8.4	86.9	91.6	85.9	12.0	10.7	8.1
62	Calif.....	16,369	874.6	91,596	110.69	29,979	20.8	6.8	67.1	90.5	45.9	55.5	8.6	82.7	94.2	84.8	13.2	10.4	7.8

*Not available.

[1]Data for District of Columbia not included in totals.

CHARACTERISTICS, BY DIVISIONS AND STATES: CENSUS OF 1950

See text. Base data in Volume I]

Percent of total value of farm products sold for part-owner farms represented by expenditures for—				Percent distribution of total value of farm products sold for part-owner farms, by source (forest products not shown)				Percent of totals for all farms represented by totals for part-owner farms													
														Value of farm products sold—(dollars)			Expenditures for—(dollars)				
Hired labor	Feed	Purchase of livestock and poultry	Gasoline and other petroleum fuel and oil	All crops	Dairy products	Poultry and products	Other livestock and products	Number of farms	Land in farms (acres)	Cropland harvested (acres)	Number of cattle and calves	Number of hogs and pigs	Number of chickens 4 months old and over	All farm products	All crops	All livestock and products	Machine hire	Hired labor	Feed	Purchase of livestock and poultry	Farm machinery repairs	
11.9	11.1	11.5	5.8	46.2	12.8	5.1	35.6	13.6	35.8	32.9	30.4	22.7	17.6	28.2	29.5	27.2	28.5	30.9	23.0	30.3	34.2	1
8.0	12.7	12.3	6.3	35.3	17.1	6.4	41.0	17.5	34.8	34.0	29.6	24.1	20.0	28.1	32.1	26.4	27.7	30.3	23.4	29.0	32.8	2
15.8	9.3	10.4	5.6	61.2	8.5	4.0	25.5	9.6	26.4	26.0	26.5	18.0	14.0	24.9	24.4	26.1	27.0	29.7	20.9	30.4	32.8	3
16.7	9.1	10.9	4.9	55.2	7.3	3.1	34.2	17.0	48.6	44.3	40.5	27.0	13.0	33.5	34.7	32.3	33.4	33.2	24.1	34.5	40.8	4
19.5	27.0	6.5	3.8	29.4	49.6	11.5	8.3	9.9	17.2	20.8	26.9	6.8	11.3	22.9	21.3	23.9	25.6	25.4	19.7	23.0	28.1	5
16.5	22.7	7.4	4.8	29.3	48.4	10.6	11.3	11.8	20.2	23.8	24.0	17.1	12.4	23.8	27.2	22.7	23.0	27.9	19.3	21.0	28.7	6
7.1	11.9	9.6	6.1	37.4	19.9	6.3	36.2	15.3	24.2	27.0	21.9	23.6	19.9	24.9	28.6	23.1	23.0	26.1	22.4	24.1	28.5	7
6.2	10.4	15.2	6.8	35.6	7.6	5.3	51.4	21.9	41.4	38.3	35.0	24.8	24.0	32.0	36.9	29.8	31.7	37.2	27.6	32.7	36.7	8
16.4	13.2	7.3	5.9	58.3	14.0	9.8	15.5	7.7	16.3	16.9	18.5	16.1	11.0	17.0	16.1	18.4	16.9	22.2	15.7	18.5	24.9	9
13.5	9.1	10.7	6.1	55.3	12.1	2.8	28.4	7.8	14.9	16.5	17.1	16.7	10.8	17.6	16.5	19.4	16.8	23.9	17.4	20.4	25.5	10
16.1	7.9	11.5	5.3	63.7	5.6	2.2	28.4	14.1	35.5	35.0	34.2	22.6	19.6	34.3	33.7	35.6	35.3	36.0	28.6	41.1	39.8	11
12.6	8.8	14.4	5.7	43.5	4.2	1.9	50.3	23.8	50.2	46.9	45.1	29.1	24.6	40.2	39.8	40.6	37.9	40.5	36.9	40.7	43.4	12
20.6	9.3	7.6	4.1	66.0	10.3	4.2	19.2	12.0	42.9	40.2	32.3	25.1	8.3	29.1	32.2	24.5	29.8	30.1	18.4	27.1	38.7	13
21.7	17.9	3.3	4.6	58.0	22.6	12.2	4.9	6.5	11.5	14.3	17.6	8.3	12.3	16.9	18.4	15.5	16.0	19.8	13.9	13.3	18.6	14
22.0	32.1	6.5	4.3	16.5	55.6	13.2	11.8	8.7	18.7	22.6	30.7	12.5	6.7	21.7	27.0	20.7	22.7	30.3	15.4	19.1	31.5	15
14.6	32.4	5.3	3.9	6.8	69.0	9.2	11.9	12.1	18.0	18.1	21.2	15.1	19.0	23.1	26.8	23.1	18.0	27.1	22.7	17.5	23.9	16
20.9	29.9	8.3	3.8	24.7	52.6	13.7	8.7	10.3	20.6	27.2	34.1	4.6	9.4	22.3	17.5	24.5	30.5	23.8	19.3	24.7	31.2	17
18.7	32.2	8.7	4.1	26.8	49.9	16.2	7.0	14.0	24.8	38.7	40.0	4.0	14.4	33.5	31.8	34.1	29.5	36.1	29.2	35.3	41.0	18
19.0	24.8	7.4	3.2	33.2	50.3	9.3	6.9	13.4	26.7	35.3	40.0	5.3	14.1	28.9	26.7	30.1	39.9	28.9	23.4	31.0	40.5	19
16.9	22.6	6.8	4.5	27.8	54.7	6.8	10.4	14.4	23.4	27.0	27.0	20.2	15.6	28.2	32.1	27.0	26.9	32.4	24.1	28.3	32.9	20
21.9	18.0	6.9	4.4	46.5	34.4	11.9	7.2	12.5	24.6	32.8	28.6	13.5	6.1	20.4	28.0	16.5	26.6	25.4	11.6	17.5	31.7	21
13.6	24.7	8.5	5.4	24.9	44.0	16.1	14.6	9.4	16.0	19.3	19.5	17.3	14.1	20.2	21.1	19.9	19.1	23.0	17.6	16.6	23.6	22
7.8	14.3	8.6	6.3	36.7	20.4	8.5	34.1	12.9	22.0	26.0	21.3	21.6	18.2	24.5	26.5	23.4	21.3	24.9	22.1	24.1	28.3	23
6.0	12.5	9.3	6.4	36.9	12.6	7.5	42.9	16.2	27.4	31.2	24.4	26.0	21.0	28.1	33.3	25.8	25.3	30.7	24.0	25.7	34.3	24
6.0	9.9	12.3	5.8	46.3	7.7	4.3	41.6	19.3	28.4	29.1	24.8	24.4	23.7	26.4	28.5	24.8	26.0	28.0	25.0	24.9	30.0	25
9.3	10.5	6.9	6.7	37.8	33.7	6.5	21.5	16.0	26.2	29.9	28.3	30.9	21.4	29.1	28.4	29.6	26.5	27.2	25.4	27.0	31.8	26
8.9	15.1	6.6	5.9	13.5	51.0	6.5	28.4	12.0	16.6	17.0	15.7	15.2	14.2	16.6	21.5	16.0	14.8	20.5	16.4	17.0	18.1	27
6.9	11.4	8.1	7.2	33.2	19.7	10.7	36.2	18.6	26.7	27.3	24.1	21.8	20.3	24.9	29.0	23.2	23.4	29.2	23.0	22.6	27.0	28
5.1	14.3	19.1	4.7	20.8	6.1	6.2	66.9	15.0	20.8	21.0	20.0	19.0	16.4	20.6	22.0	20.3	19.1	25.1	20.5	22.8	21.8	29
6.7	14.2	16.4	5.3	27.5	10.7	6.5	55.1	14.5	23.8	29.1	23.7	27.2	20.5	26.1	26.7	25.9	25.7	26.4	22.7	27.1	32.2	30
8.7	3.3	5.0	11.1	65.3	5.9	1.7	27.1	39.8	53.6	50.6	52.0	45.0	42.7	49.6	49.4	50.0	43.6	54.1	47.4	50.8	51.2	31
6.8	8.2	13.3	8.3	27.0	4.2	4.4	64.4	38.1	61.2	52.9	57.5	41.7	39.4	48.9	47.1	49.6	46.8	56.9	46.4	47.4	51.4	32
5.2	11.2	18.4	6.1	34.8	3.8	4.0	57.4	25.3	42.5	37.7	39.7	30.7	28.3	36.0	37.4	35.2	36.2	41.2	34.3	35.4	37.5	33
5.6	8.8	19.7	6.3	44.3	5.3	3.9	46.5	30.3	48.8	48.6	45.9	39.0	35.0	47.8	49.7	46.4	47.1	52.6	43.5	51.8	50.3	34
8.5	36.8	9.2	3.4	26.8	8.3	60.8	3.7	12.1	19.2	24.1	15.5	18.0	13.9	18.2	33.6	15.5	16.1	21.3	14.2	15.9	26.9	35
17.8	25.8	9.4	5.1	34.1	29.4	23.4	12.4	8.1	13.2	16.5	15.1	14.4	9.2	16.7	17.5	16.3	16.1	20.1	15.2	16.3	20.4	36
(*)	(*)	(*)	(*)	(*)	(*)	(*)	(*)	7.1	3.6	4.9	(*)	(*)	(*)	(*)	(*)	(*)	(*)	(*)	(*)	(*)	(*)	37
17.6	14.0	11.1	4.6	47.3	16.4	10.1	24.7	7.8	14.5	19.6	16.9	18.9	12.5	20.5	23.0	18.7	19.9	26.8	16.6	20.7	27.6	38
15.7	18.7	16.2	3.7	19.1	24.9	13.4	41.1	3.3	8.1	10.0	11.9	9.3	6.1	15.3	19.0	14.8	12.5	18.6	10.0	17.2	17.7	39
11.7	9.6	4.0	6.4	75.0	9.2	5.9	8.0	9.5	14.1	16.8	16.7	16.5	14.1	15.3	14.0	21.3	17.6	20.7	18.8	17.7	24.6	40
20.5	10.6	6.2	7.9	65.9	13.6	6.3	11.5	8.0	17.1	19.2	21.4	18.8	12.0	19.3	16.4	30.1	18.3	31.1	25.8	28.4	31.0	41
17.3	9.8	6.5	8.4	62.5	10.0	5.7	15.0	6.3	13.3	15.0	15.6	14.2	9.2	16.1	16.2	15.6	15.6	24.8	12.4	15.9	26.0	42
19.6	9.3	5.9	4.0	65.4	13.8	0.9	18.3	8.1	29.3	18.2	27.8	16.8	5.4	16.2	14.5	20.7	15.4	16.5	16.0	17.7	20.2	43
9.0	8.6	12.1	4.6	48.4	10.4	3.1	37.6	9.2	13.1	17.3	14.9	17.5	11.7	16.5	16.3	16.6	16.8	17.5	14.5	16.3	21.2	44
11.3	9.5	10.3	5.5	51.8	15.8	2.9	28.7	9.3	14.9	17.8	16.0	17.7	11.5	19.0	19.0	19.2	18.1	24.3	18.1	19.3	25.1	45
14.3	9.7	11.4	6.4	58.3	10.7	3.0	25.3	8.3	18.5	18.2	24.5	18.7	11.8	22.3	19.9	27.8	21.8	32.9	22.9	32.9	32.3	46
22.3	8.6	8.1	8.8	67.0	11.0	1.9	18.5	4.9	13.1	12.9	14.8	11.3	7.7	13.7	12.4	17.9	13.2	23.4	15.4	19.7	25.0	47
21.5	7.3	4.8	6.8	79.8	4.7	3.8	11.2	8.3	17.4	21.4	17.0	15.8	11.5	20.7	22.2	16.5	22.2	28.0	13.7	17.3	30.7	48
18.1	7.5	7.8	7.3	72.3	8.9	0.9	15.5	7.0	19.3	20.8	20.8	10.7	10.7	21.4	20.6	22.3	24.6	24.5	17.9	26.8	29.9	49
8.8	9.7	15.1	5.9	53.5	6.6	2.7	37.0	20.5	43.2	44.8	41.2	31.2	27.8	43.7	43.7	43.7	42.6	42.5	36.2	49.1	47.9	50
17.6	7.4	11.5	4.8	64.0	5.1	2.0	28.8	17.1	37.2	35.3	36.5	27.2	20.5	36.6	36.5	37.0	36.4	38.2	31.6	42.6	40.4	51
10.6	6.8	10.1	8.0	40.6	2.7	0.9	55.7	37.4	54.9	58.6	57.4	39.5	39.4	54.6	54.7	54.7	53.1	55.9	52.3	54.5	56.8	52
12.4	7.9	11.2	5.5	57.8	5.9	1.4	34.6	16.5	44.3	36.7	29.4	20.4	19.9	30.4	32.2	28.1	23.7	32.9	27.1	31.0	33.6	53
12.9	13.8	18.9	4.8	18.8	2.6	1.2	77.3	32.2	57.9	47.8	54.7	32.9	33.7	48.4	38.9	51.4	44.5	48.5	51.9	49.7	44.8	54
9.9	9.2	18.0	5.9	42.3	3.6	1.9	52.2	23.3	53.6	45.6	44.1	31.6	26.0	37.5	38.4	36.9	40.2	36.9	33.7	34.5	41.1	55
14.4	9.3	19.8	4.9	39.4	3.2	0.7	56.6	20.3	49.1	41.8	52.5	27.9	27.6	44.5	38.7	49.3	39.3	43.5	48.5	53.2	45.0	56
20.0	3.9	9.3	3.6	69.4	3.2	0.3	27.1	17.6	29.5	37.8	37.7	27.0	12.0	39.2	41.1	35.8	40.3	41.0	31.1	40.9	42.9	57
11.4	17.0	17.6	4.6	29.4	11.2	11.9	47.5	20.0	41.5	35.6	33.0	25.7	17.6	33.3	33.6	33.2	31.1	32.1	29.0	40.4	34.8	58
16.3	13.8	10.6	4.9	12.0	17.4	1.2	69.4	11.9	22.6	18.4	18.6	13.1	17.1	19.9	19.3	20.0	21.0	18.9	23.5	16.3	17.7	59
14.8	8.6	5.7	5.0	67.6	11.0	3.5	17.3	11.9	48.1	45.9	32.8	25.3	12.4	32.1	35.5	26.9	25.3	28.9	19.0	29.5	42.8	60
16.6	10.3	7.3	5.0	57.3	8.2	4.9	28.4	12.2	44.2	39.6	33.8	24.9	14.2	32.9	37.0	29.3	29.2	35.4	22.2	33.0	39.9	61
22.9	9.3	8.1	3.7	67.3	10.6	4.2	17.8	11.9	39.7	37.4	31.5	25.2	6.5	27.8	30.8	23.0	30.6	29.6	17.6	25.9	37.3	62

Table 67.—COMMERCIAL FARMS OPERATED BY MANAGERS—SELECTED

[Data are based on reports for only a sample of farms.

	Region, division, and State	Number of commercial manager farms	Average for manager farms				Percent of land in manager farms represented by—			Percent of manager farms reporting—			Percent of total value of farm products sold for manager farms represented by expenditures for—				Percent distribution of total value of farm products sold for manager farms, by source		
			Total land per farm (acres)	Value of land and buildings (dollars)		Farm products sold per farm (dollars)	Cropland harvested	Cropland not harvested and not pastured	Land pastured	Cropland harvested	Horses and/or mules with no tractor	Tractor with or without horses and/or mules	Hired labor	Feed	Purchase of livestock and poultry	Gasoline and other petroleum fuel and oil	All crops	Dairy products	Other livestock and products (except poultry)
				Per farm	Per acre														
1	U.S.....	19,705	3,438.9	128,221	35.79	54,592	9.2	2.2	81.7	89.6	11.5	79.1	24.1	9.1	12.6	2.9	57.1	7.2	31.8
2	The North..	6,716	962.1	72,218	74.70	38,356	26.6	3.2	60.5	94.4	6.4	85.9	24.4	12.5	16.0	2.7	47.5	11.2	34.2
3	The South..	8,767	3,170.7	126,769	37.60	38,737	9.0	2.2	77.7	87.4	15.5	76.1	23.9	7.7	8.4	4.1	60.8	9.5	24.4
4	The West...	4,222	7,935.5	226,660	26.74	113,341	5.9	1.9	89.2	86.4	11.3	74.5	24.0	8.2	13.8	2.1	59.5	3.3	35.9
	Geo. Div.																		
5	N.E.....	565	457.6	75,660	165.42	78,428	26.2	6.2	21.2	89.7	8.0	82.1	34.5	10.2	2.3	2.1	76.6	10.3	3.5
6	M.A.....	1,689	324.5	57,598	193.22	32,011	36.2	5.3	27.5	92.7	5.8	83.0	29.5	17.1	11.5	2.7	50.6	21.5	16.2
7	E.N.C...	2,533	437.7	74,374	168.23	32,536	52.9	4.0	26.9	96.4	4.4	89.8	26.6	10.9	15.1	3.3	48.5	11.5	35.1
8	W.N.C...	1,929	2,356.8	81,075	34.78	39,818	19.1	2.6	75.0	94.8	9.1	84.3	12.7	12.5	28.0	2.5	27.6	4.1	63.6
9	S.A.....	3,625	1,647.6	109,912	66.08	46,779	13.8	4.0	54.6	91.4	11.9	75.7	24.0	8.3	6.4	3.3	65.5	14.9	11.2
10	E.S.C...	1,825	1,081.5	81,832	78.18	23,311	26.9	6.2	36.7	92.8	12.8	81.5	28.6	7.4	9.8	6.4	61.9	8.4	27.0
11	W.S.C...	3,317	5,984.7	168,009	26.57	38,435	5.8	1.3	88.7	80.2	20.9	73.6	22.2	7.0	10.7	4.5	54.2	2.8	41.1
12	Mt.....	1,471	17,585.9	189,082	10.32	83,305	2.9	0.8	94.2	80.3	21.1	72.5	18.1	9.5	17.8	2.4	33.6	1.7	64.2
13	Pac.....	2,751	2,775.4	247,744	84.00	129,401	16.3	5.8	72.2	89.7	6.1	75.6	26.0	7.7	12.4	2.0	68.5	3.9	26.1
	N.E.																		
14	Maine...	57	943.2	75,558	82.07	52,310	22.1	8.4	13.3	80.7	1.8	86.0	35.6	9.7	2.1	2.8	80.1	1.8	5.2
15	N.H.....	89	464.3	41,260	93.39	27,184	14.1	3.2	23.7	85.4	16.9	82.0	21.8	35.0	3.6	2.6	17.3	29.1	5.5
16	Vt.....	115	490.5	37,139	77.01	19,507	30.1	4.8	38.2	99.1	9.6	85.2	22.5	28.3	4.4	2.2	16.3	59.9	9.9
17	Mass....	182	329.5	67,176	215.58	82,907	27.0	9.1	15.9	81.9	6.0	70.9	35.1	13.5	3.4	1.8	72.3	10.5	4.3
18	R.I.....	17	448.5	88,147	196.52	82,794	21.2	1.5	10.6	100.0	.....	100.0	36.6	4.6	1.5	5.0	85.7	8.2	4.1
19	Conn....	105	375.8	167,674	440.57	192,102	38.6	4.8	15.2	100.0	6.7	93.3	36.6	3.2	1.2	1.9	92.5	3.9	1.6
	M.A.																		
20	N.Y.....	738	306.9	53,810	193.18	26,541	32.5	5.0	33.0	93.6	8.9	82.4	32.6	18.0	5.2	3.0	55.0	26.8	8.0
21	N.J.....	303	329.6	75,605	251.97	57,431	40.7	4.8	20.3	80.9	3.6	73.9	27.7	18.4	16.1	2.2	49.3	20.3	18.9
22	Pa.....	648	342.3	55,141	172.26	26,354	38.0	5.8	25.2	97.2	3.2	88.0	27.7	14.8	14.0	2.9	46.9	16.7	22.9
	E.N.C.																		
23	Ohio....	530	356.9	66,233	180.72	27,059	50.9	3.6	31.0	96.0	4.0	91.5	34.2	7.7	5.9	2.9	65.2	9.2	21.2
24	Ind.....	468	477.6	75,413	156.22	33,097	51.3	3.4	29.9	99.6	5.3	88.5	20.7	12.6	17.9	3.4	43.6	7.6	45.4
25	Ill.....	613	488.7	112,945	223.65	48,752	65.3	2.9	20.9	94.1	6.2	87.9	23.5	10.1	24.2	3.0	45.7	7.6	41.8
26	Mich....	403	395.6	40,572	100.64	19,802	42.4	5.6	37.8	97.0	3.7	92.3	29.3	11.9	8.4	4.1	47.1	20.9	23.7
27	Wis.....	519	456.6	60,060	136.59	28,365	47.3	5.4	20.8	96.0	2.5	89.4	30.4	13.0	6.4	3.8	43.8	20.7	30.1
	W.N.C.																		
28	Minn....	331	433.4	47,427	118.51	33,291	60.3	6.1	21.1	95.5	6.0	84.9	19.4	14.4	15.0	3.8	47.1	9.4	27.8
29	Iowa....	423	440.4	75,562	187.59	40,629	56.1	0.7	33.2	96.2	7.3	85.1	14.8	12.0	20.5	2.1	34.8	5.3	55.8
30	Mo.....	441	808.2	72,337	94.96	30,963	30.5	4.3	50.0	93.4	13.8	82.1	13.5	15.7	25.5	2.9	29.6	5.4	60.8
31	N.Dak...	89	2,058.5	51,856	24.92	21,057	33.3	6.8	56.5	93.3	.....	98.9	31.1	4.1	9.2	6.2	51.0	2.7	41.5
32	S.Dak...	127	8,224.6	74,579	10.43	48,002	8.3	0.6	89.6	89.0	6.3	89.8	6.4	10.6	42.7	2.2	6.2	0.4	92.8
33	Nebr....	283	7,059.7	137,939	18.28	54,346	12.7	0.7	85.1	96.8	8.5	85.9	8.5	12.9	37.2	1.8	9.2	2.0	86.3
34	Kans....	235	2,699.8	103,075	45.22	49,352	26.0	9.6	62.8	94.9	13.6	76.2	7.9	9.1	37.7	2.0	27.6	0.9	70.5
	S.A.																		
35	Del.....	66	465.1	82,771	137.31	113,030	39.0	10.4	11.8	54.5	.....	47.0	11.5	46.5	9.2	1.4	13.7	1.1	1.3
36	Md.....	292	475.1	70,992	164.00	31,404	39.7	3.5	22.7	93.5	6.8	87.0	22.7	23.1	13.6	3.1	30.8	13.3	25.7
37	D.C.[2]....	9	128.9	(*)	(*)	(*)	20.2	(*)	(*)	66.7	(*)	(*)	(*)	(*)	(*)	(*)	(*)	(*)	(*)
38	Va.....	538	883.3	102,838	102.69	40,708	23.8	2.7	36.7	96.1	16.4	78.6	21.3	8.3	8.4	2.9	31.9	44.7	18.2
39	W.Va....	240	481.6	53,512	103.78	16,848	26.6	0.6	57.8	99.6	20.8	69.6	31.8	9.6	6.0	3.1	46.8	25.4	25.8
40	N.C.....	451	737.5	71,683	109.87	15,587	20.7	3.8	19.5	94.0	11.3	80.9	34.5	15.1	6.5	6.8	41.6	38.6	15.8
41	S.C.....	401	1,357.5	72,980	61.32	15,604	14.5	7.5	30.4	96.0	11.7	81.8	34.7	15.4	7.5	7.3	45.0	12.9	20.9
42	Ga.....	740	1,731.6	60,973	36.90	16,801	14.9	6.5	40.0	91.2	12.0	84.3	30.1	8.8	9.1	8.3	45.0	13.3	27.3
43	Fla.....	897	3,404.6	244,865	61.16	112,910	9.0	2.5	73.4	85.2	9.7	61.6	23.2	3.1	4.7	2.4	86.0	7.8	5.6
	E.S.C.																		
44	Ky.....	334	521.4	89,868	179.52	21,714	28.9	4.9	45.3	96.1	8.7	85.3	20.6	14.4	16.5	3.4	29.2	9.3	56.3
45	Tenn....	357	597.1	59,829	109.69	17,184	24.8	5.7	39.3	95.2	22.7	75.9	22.9	10.9	10.9	4.5	38.6	22.1	33.8
46	Ala.....	408	1,520.9	56,105	37.87	16,909	13.1	5.2	46.3	88.7	16.4	79.2	23.8	9.7	17.6	4.7	42.5	13.7	40.0
47	Miss....	726	1,330.4	102,857	80.38	30,656	35.9	7.2	28.4	92.3	7.9	83.9	34.4	3.5	5.0	8.4	84.9	2.7	11.5
	W.S.C.																		
48	Ark.....	441	1,213.5	93,963	89.96	35,218	37.2	8.6	25.7	91.4	12.7	81.9	32.3	5.4	3.2	10.2	85.8	0.8	7.5
49	La.....	530	2,154.5	166,801	76.26	41,800	24.0	5.4	39.2	93.2	9.2	89.8	37.9	4.1	4.5	6.8	84.3	2.5	12.5
50	Okla....	333	2,572.9	86,878	38.36	21,706	7.0	0.9	85.2	85.6	21.6	73.6	14.4	16.4	25.6	2.9	20.2	9.0	67.2
51	Tex.....	2,013	8,602.8	199,289	21.76	41,021	3.6	0.8	94.1	73.4	25.6	67.5	16.9	7.2	12.4	3.0	43.1	2.8	52.8
	Mt.																		
52	Mont....	210	15,818.5	171,217	10.68	60,221	4.8	2.1	91.8	96.7	11.9	85.7	18.3	7.1	14.6	2.9	14.1	0.3	85.1
53	Idaho...	160	2,991.6	82,235	28.18	47,501	9.4	1.2	86.5	95.0	8.8	66.9	20.6	14.1	25.3	2.5	32.4	2.8	64.2
54	Wyo.....	164	31,498.5	232,035	6.86	74,752	2.3	0.1	97.1	84.1	17.1	80.5	22.7	18.9	18.5	2.6	2.7	0.3	96.1
55	Colo....	296	9,882.2	148,905	14.49	81,637	5.1	1.7	90.8	90.2	14.5	80.4	8.8	14.0	37.3	1.6	13.3	1.6	84.7
56	N.Mex...	218	28,435.4	205,913	7.28	59,792	0.6	0.5	94.6	48.2	47.2	48.6	13.3	9.1	16.3	2.1	20.0	3.9	75.6
57	Ariz....	229	19,548.7	316,401	13.50	177,404	2.4	0.5	95.9	66.4	31.4	62.4	21.2	3.4	8.2	2.4	71.1	1.3	27.3
58	Utah....	123	11,332.6	118,895	8.14	47,283	3.0	1.1	90.9	79.7	17.1	76.4	28.5	14.7	10.7	2.7	28.9	3.4	66.9
59	Nev.....	71	26,871.6	232,397	10.86	90,070	4.4	0.2	95.0	93.0	5.6	93.0	22.2	9.2	11.6	4.0	4.0	2.0	93.9
	Pac.																		
60	Wash....	346	2,803.5	119,518	38.71	60,205	9.1	3.9	84.3	92.8	6.4	83.2	32.4	4.5	4.0	2.1	78.2	3.1	16.2
61	Oreg....	215	5,151.4	140,466	23.47	58,234	9.6	4.9	81.9	87.4	6.0	82.3	23.4	9.2	6.0	2.6	53.3	4.1	41.3
62	Calif...	2,190	2,537.7	279,518	106.71	147,320	18.9	6.3	68.2	89.4	6.0	73.7	25.7	7.9	13.2	2.0	68.4	4.0	26.1

*Not available.

[1]0.05 percent or less.

[2]Data for District of Columbia not included in totals.

CHARACTERISTICS, BY DIVISIONS AND STATES: CENSUS OF 1950

See text. Base data in Volume I]

Percent of totals for all farms represented by totals for manager farms																			
						Value of farm products sold (forest products not shown) (dollars)								Expenditures for—(dollars)					
Number of farms	Land in farms (acres)	Cropland harvested (acres)	Number of cattle and calves	Number of motor-trucks	Number of tractors	All products	All crops	Vege-tables	Fruits and nuts	Hort. spec.	Dairy products	Poultry and products	Other live-stock and products	Machine hire	Hired labor	Feed	Purchase of live-stock and poultry	Gasoline and other petroleum fuel and oil	Farm machinery repairs	
0.4	5.8	1.8	4.2	1.7	1.4	4.8	6.3	18.2	19.3	21.8	2.5	2.0	4.7	2.6	10.7	3.2	5.7	2.8	3.3	1
0.3	1.5	0.8	1.4	1.0	0.7	2.2	3.4	7.4	8.0	22.4	1.3	1.5	1.9	0.8	7.2	1.8	2.9	1.1	1.2	2
0.3	7.1	2.6	5.9	1.8	2.5	5.3	5.1	9.7	35.5	19.4	6.2	3.3	6.1	2.8	9.6	3.7	5.2	4.8	5.7	3
0.9	10.3	5.0	9.3	3.2	2.8	11.7	13.1	30.6	15.3	22.1	3.9	1.9	14.6	7.4	16.6	7.6	15.3	5.7	7.3	4
0.5	2.1	2.4	1.9	2.2	2.1	8.2	19.8	2.3	15.2	24.7	2.5	3.0	3.8	2.2	16.1	2.7	2.9	4.9	4.8	5
0.6	1.7	1.6	1.6	1.8	1.4	3.8	7.5	5.9	7.7	19.6	2.0	2.2	4.9	1.0	8.0	2.3	5.2	2.4	2.6	6
0.3	1.0	1.0	1.2	1.0	0.8	2.0	3.0	9.4	7.0	21.6	1.0	1.2	1.9	0.7	7.9	1.7	3.1	1.2	1.4	7
0.2	1.6	0.6	1.5	0.5	0.4	1.3	1.2	9.3	1.0	30.8	0.6	0.8	1.6	0.8	3.2	1.4	2.5	0.6	0.6	8
0.4	5.8	3.3	6.9	2.7	2.9	7.9	8.4	12.8	39.6	23.6	11.4	4.4	6.7	2.5	15.1	4.6	7.5	6.0	8.3	9
0.2	2.5	2.3	2.7	1.0	2.6	3.1	3.2	2.7	17.2	19.0	2.6	1.3	3.2	3.7	8.8	2.5	3.3	4.7	5.9	10
0.4	9.4	2.4	7.0	1.6	2.2	4.4	3.7	3.4	22.5	10.1	2.2	1.9	7.2	2.6	6.4	3.2	4.9	4.0	4.3	11
0.8	10.3	3.0	9.1	2.1	1.9	7.5	5.7	32.3	10.8	10.8	2.0	0.7	10.4	3.3	10.9	7.4	9.3	3.3	3.6	12
1.0	10.3	8.1	9.5	4.1	3.6	14.6	16.8	30.2	15.5	23.9	4.5	2.2	22.0	10.7	19.1	7.7	22.3	8.1	10.3	13
0.2	1.3	1.3	0.4	0.9	1.2	2.3	3.5	0.5	2.3	(1)	0.2	1.3	2.2	0.2	4.5	1.0	1.2	1.6	2.3	14
0.7	2.4	2.0	2.9	1.9	1.7	4.8	6.3	13.0	1.3	6.9	4.2	5.3	3.2	1.2	6.7	3.7	2.3	3.7	5.7	15
0.6	1.6	2.0	1.7	1.5	1.6	2.5	7.0	1.9	19.1	.....	2.1	4.3	2.1	1.5	4.6	2.2	1.6	1.5	2.0	16
0.8	3.7	4.3	3.1	3.0	2.2	11.2	25.7	1.6	28.7	19.2	4.1	4.6	6.0	5.2	20.1	4.4	5.1	6.3	5.6	17
0.7	3.9	3.8	1.5	3.4	3.1	9.0	27.2	0.2	1.6	55.5	2.0	0.6	5.5	11.2	19.0	1.1	1.6	9.9	10.4	18
0.7	3.1	4.8	2.2	3.6	3.4	16.3	42.0	3.2	9.1	37.9	2.1	1.1	4.8	1.9	31.3	1.7	2.7	10.8	9.1	19
0.6	1.4	1.3	1.4	1.4	1.2	3.0	6.9	1.6	5.9	24.1	1.6	2.3	2.3	0.9	6.8	2.1	2.4	2.1	1.8	20
1.2	5.8	5.1	5.4	3.8	3.2	7.8	11.4	13.3	9.0	19.7	6.8	2.6	18.7	2.8	12.3	4.5	15.6	5.0	7.1	21
0.4	1.6	1.5	1.4	1.4	1.1	3.1	6.0	3.5	10.2	14.8	1.4	1.8	4.2	0.9	7.1	1.6	4.2	1.9	2.1	22
0.3	0.9	0.9	1.3	0.9	0.7	2.0	3.8	0.6	4.2	22.3	0.9	0.8	1.2	0.6	8.9	1.0	1.4	1.0	1.2	23
0.3	1.1	1.0	1.7	1.1	0.9	2.1	2.9	2.1	18.3	27.1	1.2	0.6	2.1	0.8	7.8	1.8	3.7	1.3	1.4	24
0.3	1.0	1.0	1.3	1.0	0.9	2.2	2.3	27.6	9.6	23.7	1.8	2.1	2.1	0.7	9.0	2.1	4.0	1.2	1.3	25
0.3	0.9	0.9	1.0	1.0	0.7	1.7	2.0	1.1	3.7	9.6	1.1	1.6	1.8	0.7	4.9	1.7	1.9	1.1	1.6	26
0.3	1.0	1.1	0.8	1.1	0.8	1.9	8.0	12.0	16.9	30.6	0.8	1.3	2.0	0.6	8.1	1.6	1.9	1.3	1.5	27
0.2	0.4	0.4	0.4	0.5	0.3	1.1	1.9	15.1	0.4	28.3	0.5	1.4	0.8	0.4	3.8	1.3	1.9	0.6	0.6	28
0.2	0.5	0.5	0.7	0.6	0.4	1.1	1.9	3.2	0.8	54.9	0.8	0.6	0.9	0.3	3.7	0.9	1.2	0.5	0.5	29
0.2	1.0	0.9	1.3	0.6	0.7	1.9	2.1	0.2	1.3	16.6	0.9	0.8	2.2	1.1	3.8	1.8	3.0	1.2	1.2	30
0.1	0.4	0.3	0.6	0.3	0.3	0.5	0.4	2.9	0.8	13.5	0.2	1.0	0.7	0.2	1.8	0.6	0.9	0.3	0.3	31
0.2	2.3	0.5	1.5	0.4	0.3	1.4	0.3	0.4	0.2	.....	0.1	0.1	2.1	0.7	1.5	1.7	4.3	0.4	0.4	32
0.3	4.2	1.3	3.9	0.6	0.5	2.0	0.5	1.6	1.8	21.4	0.9	0.9	3.0	0.7	3.7	2.2	3.9	0.6	0.6	33
0.2	1.3	0.8	1.8	0.4	0.3	1.5	1.0	(1)	0.7	12.4	0.2	0.3	2.3	2.4	2.3	1.4	3.1	0.5	0.7	34
0.9	3.6	3.1	2.2	3.1	1.8	9.5	9.0	9.2	32.6	21.2	1.1	10.9	3.7	0.4	15.0	9.4	8.3	5.7	5.6	35
0.8	3.4	3.5	4.2	2.3	2.5	5.1	4.9	5.2	15.3	14.3	2.5	5.7	10.1	1.3	7.9	4.2	7.3	3.6	3.4	36
32.1	91.7	88.0	(*)	(*)	(*)	(*)	(*)	(*)	(*)	(*)	(*)	(*)	(*)	(*)	(*)	(*)	(*)	(*)	(*)	37
0.4	3.0	3.4	4.4	2.4	3.0	6.9	5.2	12.1	18.1	41.4	19.6	2.1	5.0	1.7	10.9	3.3	5.2	5.4	6.6	38
0.3	1.4	2.5	2.2	1.6	2.6	4.8	14.6	5.4	25.2	14.5	6.4	0.3	3.1	2.3	11.8	1.6	2.0	4.3	5.6	39
0.2	1.7	1.2	3.0	0.9	1.2	1.3	0.6	3.3	10.8	8.1	9.9	0.6	3.0	0.9	5.0	2.4	2.3	1.9	2.9	40
0.3	4.6	2.0	5.2	2.0	3.0	2.9	1.7	0.6	11.9	0.9	6.1	9.5	6.9	2.2	7.8	5.6	5.1	4.0	5.5	41
0.4	5.0	2.7	5.5	1.7	2.7	3.3	2.4	1.7	19.0	6.9	7.0	0.7	6.6	1.3	8.8	2.3	4.5	5.0	6.1	42
1.6	18.5	16.0	17.5	10.5	10.4	30.0	35.4	18.9	45.9	30.4	22.4	1.9	15.2	10.4	36.3	9.8	26.1	22.8	28.9	43
0.2	0.9	1.0	1.4	0.7	1.0	1.7	1.0	4.5	2.0	10.9	1.5	2.1	2.6	0.7	4.1	2.5	2.3	1.7	1.6	44
0.2	1.1	0.9	1.8	0.6	1.0	1.8	1.3	5.7	6.7	16.2	2.9	1.6	2.1	0.7	4.6	1.9	1.9	1.9	2.2	45
0.2	3.0	1.4	4.6	0.9	1.7	2.5	1.6	0.4	2.7	28.3	4.8	0.7	5.1	1.8	6.1	2.6	5.7	2.7	3.4	46
0.3	4.6	5.7	3.4	2.0	7.0	6.6	7.5	0.7	51.6	1.9	2.3	0.6	5.6	8.4	17.3	3.0	5.8	11.3	14.5	47
0.2	2.8	3.3	1.7	1.0	3.4	3.9	4.5	2.8	1.8	.....	0.7	2.8	2.3	3.6	8.0	1.9	2.2	8.0	8.2	48
0.4	10.2	8.8	6.1	2.8	7.6	9.0	10.1	1.5	21.6	3.1	2.8	2.6	7.7	6.0	21.6	4.1	6.5	11.7	16.5	49
0.2	2.4	0.5	2.8	0.5	0.5	1.5	0.6	(1)	0.8	19.7	1.7	1.3	3.0	0.7	2.4	2.1	2.9	0.7	0.6	50
0.6	11.9	2.2	9.3	2.1	1.7	4.7	3.1	3.9	35.4	9.0	2.5	1.6	9.1	2.8	4.7	3.9	5.8	3.0	2.9	51
0.6	5.6	2.1	5.3	1.3	1.3	4.5	1.6	.....	0.2	4.7	0.3	1.2	7.1	1.6	7.9	4.5	6.5	1.7	2.0	52
0.4	3.6	1.2	2.2	0.9	0.8	2.7	1.6	4.2	10.0	.....	0.8	0.1	5.3	1.3	4.9	4.3	6.2	1.3	1.1	53
1.3	15.0	6.2	10.9	4.0	3.3	9.8	1.1	1.6	0.3	.....	0.8	5.2	13.3	4.1	17.3	14.4	9.8	4.9	5.4	54
0.7	7.7	2.2	6.3	1.4	1.2	5.7	1.8	3.5	2.4	11.9	1.7	0.7	9.6	1.3	5.0	7.8	10.9	1.7	2.2	55
0.9	13.1	1.9	14.9	2.7	2.4	8.3	3.7	1.8	32.4	11.2	7.0	1.0	12.9	2.5	7.5	8.8	8.2	3.5	3.4	56
2.2	11.2	12.1	15.7	7.2	7.9	19.9	21.4	54.7	21.3	8.1	5.4	2.8	20.2	10.4	22.0	13.7	18.2	13.9	13.3	57
0.5	12.8	3.2	6.5	1.5	1.3	4.3	4.2	3.5	4.5	30.1	1.2	0.2	7.2	1.3	10.3	3.2	3.1	2.6	4.1	58
2.3	27.2	20.7	26.7	8.9	11.2	19.1	6.1	.....	1.2	.....	4.2	1.0	23.4	12.3	24.6	15.1	17.0	15.0	20.9	59
0.5	5.5	2.1	2.8	1.6	1.8	5.6	7.2	14.9	12.9	11.8	1.2	1.5	6.1	2.1	11.0	1.7	3.6	2.6	3.0	60
0.4	5.5	3.3	5.6	1.1	0.9	4.2	4.4	2.7	8.2	9.2	1.4	0.3	7.0	1.8	6.4	2.5	3.5	2.2	2.8	61
1.6	15.4	13.2	13.3	6.3	5.5	18.3	20.6	34.0	16.6	28.7	5.8	2.6	28.9	13.3	21.9	9.8	27.7	11.1	14.0	62

Table 68.—COMMERCIAL FARMS OPERATED BY ALL TENANTS—SELECTED

[Data are based on reports for only a sample

	Region, division, and State	Number of commercial tenant farms	Average for tenant farms			Percent of land in tenant farms represented by—			Percent of tenant farms reporting—									
			Total land per farm (acres)	Value of land and buildings (dollars)		Farm products sold per farm (dollars)	Cropland harvested	Cropland not harvested and not pastured	Land pastured	Cropland harvested	Cattle and calves	Milk cows	Hogs and pigs	Chickens 4 months old and over	Horses and/or mules with no tractor	Tractor with or without horses and/or mules	Automobiles	Electricity	Electric washing machines
				Per farm	Per acre														
1	U.S.	1,144,433	169.6	15,276	90.23	4,855	50.3	5.9	34.7	98.3	71.0	64.8	68.9	80.5	27.8	50.1	58.4	69.8	46.3
2	The North	430,388	233.2	25,833	110.05	7,110	60.7	5.4	26.7	98.5	88.9	82.9	74.4	81.1	7.4	85.8	85.9	83.5	75.6
3	The South	666,223	102.9	6,925	67.84	2,836	43.5	4.3	38.9	98.6	59.5	53.3	67.9	81.3	32.7	25.0	39.1	59.8	25.3
4	The West	47,822	526.8	36,507	70.40	12,671	27.6	11.8	55.6	92.1	69.3	62.5	33.0	63.2	8.9	78.0	79.6	85.5	74.0
	Geo. Divisions:																		
5	New England	2,454	152.9	14,465	93.13	7,330	26.6	2.3	41.9	88.1	71.6	69.2	16.0	48.2	18.7	60.8	69.6	92.4	77.2
6	Middle Atlantic	17,654	136.9	15,938	116.05	7,441	50.1	4.8	29.5	96.0	84.1	81.1	42.4	68.0	12.1	78.9	80.2	92.0	85.2
7	E.N. Central	156,660	181.5	29,660	163.26	7,660	66.0	2.4	23.1	98.9	90.5	84.2	75.8	79.3	6.1	88.0	88.3	92.9	86.9
8	W.N. Central	253,620	272.6	24,275	88.93	6,745	59.1	6.7	27.9	98.5	88.4	82.5	76.3	83.4	7.8	85.2	84.9	77.0	68.0
9	South Atlantic	233,453	67.6	5,162	77.84	2,592	47.2	5.8	16.9	99.3	49.0	43.0	74.4	80.4	52.2	17.2	42.5	65.5	25.1
10	E.S. Central	235,640	57.6	4,261	75.04	1,828	49.0	5.3	28.3	99.2	63.4	58.0	69.6	82.0	42.9	15.7	28.5	52.4	22.4
11	W.S. Central	197,130	198.9	12,121	61.49	4,331	40.1	3.4	51.4	97.2	67.5	59.9	58.3	81.6	29.9	45.2	47.7	61.7	29.1
12	Mountain	26,373	633.7	26,386	42.74	9,676	25.3	10.0	60.3	96.1	78.5	71.4	42.2	70.5	8.9	83.4	78.8	81.5	70.1
13	Pacific	21,449	395.4	49,722	127.62	16,354	32.0	15.3	46.4	87.2	58.0	51.6	21.8	54.1	8.8	71.4	80.6	90.5	78.8
	New England:																		
14	Maine	336	124.0	7,359	57.89	6,135	32.3	3.4	25.1	92.6	56.8	47.9	24.1	37.2	17.9	55.1	59.5	83.3	71.4
15	N.H.	212	194.1	17,303	93.45	6,231	16.3	2.3	32.0	83.5	74.1	74.1	17.0	59.0	18.9	55.2	69.3	95.3	78.3
16	Vt.	719	237.7	12,133	52.87	5,828	26.6	1.4	51.9	97.9	94.3	94.3	23.6	50.9	36.9	56.1	72.2	94.4	85.3
17	Mass.	472	80.5	10,693	141.97	7,782	30.4	3.9	31.2	70.3	53.2	51.1	14.8	44.7	9.5	51.3	56.4	89.2	65.9
18	R.I.	145	54.6	10,683	240.38	6,711	38.4	5.8	41.5	82.8	51.7	48.3	6.9	58.6	6.9	75.9	72.4	89.7	62.1
19	Conn.	570	132.8	25,097	173.17	10,122	25.9	2.4	39.3	91.1	71.2	68.6	4.4	47.4	7.0	76.1	82.5	97.4	83.2
	Middle Atlantic:																		
20	N.Y.	6,097	161.7	13,647	83.84	6,853	40.8	4.6	39.5	95.9	82.4	81.2	22.5	53.0	14.0	76.8	79.0	95.1	86.0
21	N.J.	1,460	122.2	23,719	185.49	13,098	53.1	4.5	24.8	89.1	66.3	63.9	19.8	52.5	8.3	79.5	79.5	95.5	83.1
22	Pa.	10,097	124.2	16,265	132.10	6,978	56.9	4.9	22.2	97.1	87.7	83.6	57.7	79.2	10.7	80.1	81.0	89.7	85.0
	East North Central:																		
23	Ohio	29,512	161.5	23,335	145.74	6,070	61.8	3.3	24.5	98.6	89.5	83.9	74.2	77.1	8.1	84.7	88.0	94.1	87.0
24	Ind.	28,309	182.3	28,141	154.96	7,295	66.0	2.6	21.9	98.5	88.3	80.8	82.1	77.2	5.7	86.6	87.1	93.5	86.3
25	Ill.	63,157	202.8	40,942	200.70	9,624	73.7	2.0	17.8	98.9	90.3	81.6	79.5	84.0	4.0	90.5	88.6	90.5	85.1
26	Mich.	10,978	160.3	16,158	101.18	4,827	55.7	4.6	27.1	99.5	86.2	82.7	52.3	68.6	5.5	87.4	86.4	95.1	89.1
27	Wis.	24,704	159.8	15,494	97.44	6,215	50.6	1.4	38.6	99.5	96.7	95.3	71.4	77.2	9.6	87.2	90.0	95.9	91.3
	West North Central:																		
28	Minn.	35,138	209.6	20,912	99.40	6,860	70.7	2.2	17.8	98.7	90.1	85.5	81.1	83.4	5.3	90.3	89.8	83.9	78.7
29	Iowa	74,608	192.4	32,686	168.98	8,851	70.6	1.0	21.5	99.1	93.8	88.3	92.2	87.1	5.3	89.8	92.0	91.8	85.6
30	Mo.	36,637	172.0	13,129	77.15	4,382	48.8	4.4	36.4	96.2	78.1	72.8	71.2	83.5	20.7	61.6	62.1	65.9	51.1
31	N.Dak.	13,252	536.9	16,647	31.14	5,578	55.5	16.0	22.4	99.3	79.3	75.6	54.4	67.3	4.2	90.0	82.4	58.6	50.5
32	S.Dak.	18,769	416.0	19,785	48.19	5,573	58.0	3.0	34.2	98.7	88.9	80.8	75.7	82.3	5.8	89.2	89.2	61.9	52.9
33	Nebr.	39,578	321.9	25,125	78.09	6,564	55.2	6.9	33.3	99.0	90.3	83.8	73.7	83.2	6.5	88.0	89.0	74.5	63.3
34	Kans.	35,638	376.5	25,904	68.96	5,906	51.5	13.2	30.6	98.3	87.4	79.1	54.9	82.3	5.9	87.5	83.1	68.0	57.5
	South Atlantic:																		
35	Del.	1,075	175.4	13,666	84.55	9,256	47.0	8.5	13.7	95.2	77.2	74.4	70.6	72.9	18.2	69.2	72.6	76.6	67.2
36	Md.	5,581	151.3	15,463	98.58	6,172	47.0	6.2	21.5	97.8	74.5	69.2	69.3	79.2	19.4	68.8	74.2	75.8	62.8
37	D.C.[1]	1	1.0	(*)	(*)	(*)	.....	(*)	(*)	.....	(*)	(*)	(*)	(*)	(*)	(*)	(*)	(*)	(*)
38	Va.	18,329	91.8	6,331	70.44	2,876	29.6	6.6	22.8	98.6	64.7	57.7	77.8	80.9	44.3	23.7	46.2	57.9	33.2
39	W.Va.	1,604	187.6	11,441	64.98	3,245	22.0	3.9	51.9	95.9	92.8	86.2	71.4	84.9	48.6	38.3	43.8	68.0	56.7
40	N.C.	95,410	49.0	5,918	121.84	2,815	49.4	4.5	9.0	99.8	40.8	36.2	75.4	78.5	53.1	15.7	44.8	70.8	31.8
41	S.C.	46,442	46.3	3,641	78.83	1,897	60.7	5.0	8.8	99.6	44.3	38.2	72.4	80.9	55.2	8.2	40.9	58.6	11.9
42	Ga.	61,237	84.8	3,593	42.98	2,103	50.4	6.7	16.9	99.1	56.5	49.2	75.1	83.8	54.9	17.9	36.0	64.3	17.0
43	Fla.	3,775	194.1	6,939	38.93	4,569	21.6	6.7	58.5	93.1	49.0	36.0	58.6	69.4	48.8	26.4	34.8	54.7	24.3
	East South Central:																		
44	Ky.	34,627	86.4	8,893	102.98	3,112	34.4	4.6	44.8	98.4	76.8	72.5	62.1	82.7	40.7	29.2	58.1	64.7	49.1
45	Tenn.	48,693	67.0	5,381	80.01	1,951	46.1	7.2	28.1	98.6	67.4	62.1	69.2	83.1	41.7	22.2	35.8	61.3	34.7
46	Ala.	56,603	67.1	3,713	56.11	1,390	52.5	5.1	21.3	99.4	73.2	67.1	76.5	86.4	59.3	16.0	21.0	57.1	19.9
47	Miss.	95,717	36.8	2,402	67.10	1,442	60.3	4.3	22.0	99.6	50.6	45.3	68.4	78.6	34.5	7.3	18.6	40.7	7.9
	West South Central:																		
48	Ark.	53,495	63.5	5,623	89.62	2,865	61.0	6.2	19.0	99.1	48.0	42.8	56.7	79.2	32.5	24.1	24.7	54.4	27.8
49	La.	36,647	52.1	4,530	89.44	2,186	54.6	4.6	27.3	98.8	59.1	51.9	70.3	84.0	53.7	14.7	29.8	47.2	19.0
50	Okla.	30,265	252.3	14,658	58.74	4,133	45.2	5.6	43.4	96.2	88.4	79.6	56.6	84.6	22.2	68.7	60.6	61.5	31.0
51	Tex.	76,723	342.3	19,209	56.70	6,455	34.9	2.4	59.6	95.4	77.0	67.9	54.4	81.0	19.8	65.2	67.2	73.9	34.0
	Mountain:																		
52	Mont.	4,335	1,141.6	23,911	21.40	7,957	20.1	13.9	52.2	95.3	77.3	65.7	38.1	68.2	6.9	85.4	75.5	71.4	63.0
53	Idaho	6,408	214.8	27,531	130.09	8,671	50.4	9.4	28.8	97.2	85.5	80.6	37.8	68.3	9.5	85.2	82.6	94.9	89.2
54	Wyo.	1,840	1,087.1	26,354	24.46	9,137	13.7	3.7	79.5	95.7	84.2	76.7	49.5	80.9	11.0	84.1	76.1	76.4	66.1
55	Colo.	9,000	465.8	25,289	57.57	10,374	37.9	15.8	42.1	97.4	78.7	72.6	47.2	76.3	5.8	86.9	84.2	81.1	70.3
56	N.Mex.	2,467	1,142.3	27,195	24.88	8,812	15.0	2.0	79.5	94.2	71.2	64.2	44.6	72.3	10.9	79.2	68.0	69.8	37.2
57	Ariz.	879	940.5	49,769	50.24	26,327	16.0	3.1	78.2	85.3	50.3	40.6	20.1	46.8	12.6	62.2	69.9	81.8	57.0
58	Utah	1,247	274.9	19,938	77.01	6,240	27.9	10.8	54.5	96.0	70.8	63.3	40.4	46.8	20.4	67.8	68.6	83.3	78.5
59	Nev.	197	1,053.3	26,061	38.84	11,644	9.5	0.8	81.1	90.9	85.8	72.6	53.3	67.0	41.1	52.8	49.2	64.0	48.7
	Pacific:																		
60	Wash.	5,032	553.7	48,690	90.55	12,419	39.1	28.8	27.1	94.7	73.6	66.8	27.6	62.6	7.1	81.9	84.4	93.8	86.9
61	Oreg.	3,375	438.6	32,702	78.60	9,453	30.3	17.1	45.2	94.8	77.1	71.1	36.4	67.5	8.2	79.4	79.4	90.3	81.6
62	Calif.	13,042	323.1	54,731	169.53	19,658	27.9	5.8	59.6	82.3	47.0	40.7	15.8	47.4	9.7	65.3	79.4	89.2	75.0

*Not available.
[1]Data for District of Columbia not included in totals.

CHARACTERISTICS, BY DIVISIONS AND STATES: CENSUS OF 1950

of farms. See text. Base data in Volume I]

Percent of tenant farms reporting—Continued			Percent of total value of farm products sold for tenant farms represented by expenditures for—			Percent distribution of total value of farm products sold for tenant farms, by source (forest products not shown)				Percent of totals for all farms represented by totals for tenant farms										
																	Expenditures for—(dollars)			
Operator working off farm 100 days or more	Other income of family exceeding farm products sold	Operator 65 years old and over	Hired labor	Feed	Purchase of livestock and poultry	All crops	Dairy products	Poultry and products	Other livestock and products	Number of farms	Land in farms (acres)	Cropland harvested (acres)	Number of cattle and calves	Number of hogs and pigs	Number of chickens 4 months old and over	Value of all farm products sold (dollars)	Hired labor	Feed	Purchase of livestock and poultry	Gasoline and other petroleum fuel and oil	
5.8	5.9	4.6	7.2	9.0	8.7	55.2	10.8	4.6	29.3	21.3	16.7	28.3	17.8	31.6	18.5	24.9	16.6	16.6	20.3	24.3	1
6.2	5.1	3.2	4.2	11.5	11.5	37.2	13.9	6.0	42.9	19.0	22.7	29.2	22.6	35.1	20.3	26.0	14.5	19.6	24.9	27.4	2
5.1	6.1	5.5	9.9	4.9	4.3	82.0	4.3	2.7	10.6	25.1	17.4	30.7	14.1	23.3	18.7	29.4	22.0	13.0	14.9	22.5	3
13.1	10.1	3.4	14.5	9.4	8.7	62.9	15.4	3.0	18.7	10.4	7.8	17.4	10.2	12.9	6.5	14.9	12.7	11.1	12.2	15.6	4
20.3	17.8	6.8	13.4	31.1	9.7	22.2	52.1	16.5	8.2	2.4	3.0	3.5	4.6	2.9	2.4	3.3	2.5	3.3	5.0	3.4	5
10.5	9.6	4.8	10.4	24.0	9.7	26.6	47.3	12.7	13.2	6.0	7.5	9.8	9.5	9.9	5.9	9.2	6.8	7.9	10.8	9.2	6
7.0	5.8	3.7	3.9	10.6	9.6	38.7	18.0	4.5	38.7	17.7	25.3	31.4	25.0	36.2	20.3	29.4	16.9	23.5	28.6	29.5	7
5.2	4.2	2.8	3.8	11.0	12.9	37.1	8.0	6.4	48.5	25.8	24.3	30.6	24.5	35.7	27.9	29.9	21.2	27.3	26.0	30.7	8
4.4	6.0	5.4	5.8	5.2	2.6	85.2	4.5	4.3	5.4	24.4	15.4	29.6	10.6	24.3	15.0	28.1	13.1	10.3	11.0	17.9	9
3.7	5.2	6.5	6.0	3.9	4.4	79.9	5.4	1.5	12.8	25.8	17.0	29.4	15.7	22.8	19.2	31.0	18.9	13.1	15.0	18.6	10
7.5	7.2	4.5	14.7	5.1	5.5	80.9	3.6	2.3	13.3	25.3	18.5	31.9	14.7	22.6	22.0	29.6	28.4	16.0	17.0	26.9	11
11.4	8.5	3.1	11.0	6.0	11.7	63.9	6.1	1.9	28.1	13.5	6.7	17.2	8.4	15.8	10.8	15.5	13.7	9.6	12.8	17.3	12
15.2	12.1	3.9	17.0	12.0	6.4	62.2	22.2	3.8	11.8	8.0	11.4	17.6	13.2	10.3	4.8	14.4	12.3	11.7	11.4	13.9	13
29.8	23.8	9.2	14.9	20.1	4.3	65.3	14.2	15.7	4.2	1.1	1.0	1.4	1.3	0.5	1.5	1.6	1.3	1.5	1.6	1.6	14
18.9	17.0	9.4	14.0	34.0	12.1	20.9	51.0	16.4	8.7	1.6	2.4	2.3	3.1	12.1	1.8	2.6	2.3	2.0	4.3	2.2	15
13.9	9.7	3.5	9.9	31.4	6.8	1.4	83.3	2.9	9.5	3.8	4.8	5.3	5.8	5.1	2.2	4.7	3.8	4.5	4.6	4.6	16
24.8	30.7	7.4	13.3	42.2	10.6	12.8	45.3	33.1	8.8	2.1	2.3	3.1	3.9	3.0	3.0	2.7	1.9	3.3	3.9	2.9	17
13.8	13.8	10.3	17.3	25.4	10.2	37.8	42.8	13.8	5.5	5.6	4.1	7.1	7.4	0.6	3.1	6.2	6.2	4.3	7.6	7.3	18
21.2	14.9	7.0	14.5	28.2	12.7	25.6	49.1	16.6	8.6	3.7	5.9	6.2	6.9	0.3	2.7	4.6	3.6	4.3	8.5	5.1	19
11.6	10.8	5.2	11.6	22.0	6.5	24.8	58.4	7.1	9.4	4.9	6.1	6.9	7.1	5.3	3.6	6.5	5.1	5.4	6.2	6.4	20
4.8	5.1	8.7	15.6	23.1	9.1	29.5	48.3	13.5	8.7	5.9	10.3	11.9	15.4	9.6	2.9	8.6	7.6	6.3	9.7	9.1	21
10.8	9.6	4.0	8.2	25.4	11.9	26.9	40.4	15.9	16.6	6.9	8.8	12.5	11.6	11.3	9.0	12.6	8.7	11.3	14.5	12.0	22
8.9	8.3	4.2	4.3	12.4	7.5	37.9	17.8	6.4	37.7	14.8	22.6	28.4	21.2	32.6	16.4	24.9	13.9	19.5	21.3	26.5	23
8.3	6.9	4.0	3.5	12.1	8.6	35.1	12.9	5.1	46.7	17.0	26.2	30.7	25.7	33.6	17.5	27.8	17.4	22.9	23.5	29.1	24
5.2	3.8	3.7	3.6	9.2	11.6	48.0	9.5	3.5	39.0	32.4	41.3	46.3	40.1	44.1	33.2	44.2	28.5	38.9	39.5	45.4	25
11.7	10.4	4.1	5.7	8.9	7.1	38.3	35.2	4.9	21.4	7.1	10.2	12.5	11.7	14.6	8.0	11.2	6.4	8.2	10.6	11.2	26
6.0	4.7	2.3	4.5	12.5	6.1	7.3	53.0	5.4	34.1	14.7	17.0	19.7	20.8	30.9	17.3	20.1	12.4	16.3	19.2	18.1	27
4.6	3.3	1.5	3.7	11.2	9.1	33.6	15.2	10.6	40.5	19.6	22.3	26.3	22.1	31.3	23.7	24.7	15.5	22.4	25.1	25.1	28
3.9	2.6	2.3	3.0	13.8	15.4	23.9	7.4	6.6	62.1	36.7	42.0	45.1	38.9	43.9	38.3	40.4	28.8	38.9	36.0	43.4	29
6.2	7.7	4.5	7.1	9.9	9.3	51.1	7.6	4.8	36.3	15.9	17.9	25.0	15.0	20.1	14.8	22.3	24.0	13.5	13.1	25.1	30
6.5	4.0	2.0	5.1	3.0	4.1	72.4	6.3	2.2	19.1	20.3	17.2	19.4	15.7	20.4	18.7	18.3	11.8	15.9	15.2	18.5	31
5.7	3.7	2.4	3.9	7.8	11.6	36.7	6.2	6.2	50.9	28.3	17.5	25.7	18.3	31.4	28.9	23.9	15.9	21.6	20.1	25.5	32
3.9	3.3	2.6	3.4	10.3	14.5	43.4	5.2	5.4	45.9	36.9	26.9	36.3	25.4	39.4	35.9	33.1	24.9	29.1	25.6	37.2	33
8.2	6.4	4.0	3.8	8.2	14.3	51.9	6.7	4.8	36.6	27.1	27.6	32.1	24.5	27.5	26.4	27.3	20.4	23.3	21.4	30.9	34
6.1	10.2	5.8	6.2	32.4	7.6	18.6	21.8	55.2	4.2	14.4	22.0	23.0	27.2	20.3	9.9	12.6	10.9	8.7	9.2	17.7	35
6.5	7.2	6.4	10.2	19.1	6.3	41.4	37.2	11.5	9.7	15.4	20.5	25.4	21.7	17.6	11.1	19.3	13.3	13.0	12.7	19.6	36
(*)	(*)	(*)	(*)	(*)	(*)	(*)	(*)	(*)	(*)	3.6	0.1	.....	(*)	(*)	(*)	(*)	(*)	(*)	(*)	(*)	37
4.6	5.0	5.9	6.1	7.1	4.8	75.7	5.3	6.9	11.5	12.2	10.8	14.9	6.9	15.3	8.2	16.6	7.5	6.8	7.2	10.9	38
10.0	14.2	8.9	9.1	20.4	7.8	23.0	28.1	19.5	28.6	2.0	3.7	5.4	4.9	6.3	2.4	6.2	4.4	4.4	3.3	6.9	39
4.5	5.6	4.2	5.1	2.3	1.4	95.4	0.8	1.0	2.4	33.1	24.1	39.6	13.4	34.4	22.6	48.2	28.7	14.4	19.0	27.7	40
3.6	5.8	6.2	4.9	1.9	1.4	95.0	1.3	1.0	2.4	33.4	18.1	32.9	13.3	24.5	21.0	40.6	15.5	9.7	13.1	17.5	41
4.2	6.5	6.2	5.4	5.4	2.8	83.2	1.9	5.9	7.4	30.9	20.1	36.7	15.0	28.3	21.6	34.0	16.2	14.5	14.3	18.1	42
11.2	12.6	5.1	14.1	11.7	9.2	63.1	14.3	2.9	19.2	6.6	4.4	9.2	5.8	9.1	3.9	5.1	3.7	6.3	8.7	4.6	43
5.7	6.1	4.6	6.7	5.1	8.8	65.0	9.2	1.7	24.0	15.9	15.3	20.1	18.2	19.5	15.2	25.2	19.9	13.3	18.1	18.9	44
3.3	5.4	4.5	6.0	4.9	5.2	73.7	8.2	1.8	15.9	41.0	17.6	26.7	16.2	20.2	16.7	27.3	18.6	13.3	13.9	20.0	45
3.5	5.6	6.9	5.5	3.5	2.9	85.3	2.2	2.1	9.3	26.8	18.2	34.6	14.1	26.5	22.1	32.5	18.4	12.1	12.2	19.6	46
3.2	4.6	8.0	5.9	2.6	1.6	92.3	2.4	0.9	4.2	38.1	16.9	34.7	13.8	28.6	25.7	40.7	18.5	13.9	11.4	16.6	47
5.1	5.8	6.3	14.2	3.7	1.7	92.9	1.0	2.0	4.1	29.3	18.0	34.9	10.9	22.6	19.9	38.7	34.6	12.9	11.2	28.0	48
3.8	5.4	3.8	9.1	3.4	2.7	90.7	2.7	0.6	5.9	29.5	17.0	33.3	13.5	24.9	23.9	32.6	18.7	12.3	13.9	19.2	49
10.7	10.4	3.1	8.9	7.8	8.4	67.0	7.2	2.9	22.8	21.3	21.3	29.1	18.8	21.7	21.5	26.4	26.0	17.6	16.6	27.7	50
9.7	7.7	4.1	17.3	5.2	6.4	79.0	3.6	2.4	14.9	23.2	18.0	32.4	14.1	21.9	22.5	27.9	28.7	16.8	18.1	27.6	51
9.3	7.5	4.7	7.4	4.9	7.8	58.3	4.7	1.5	35.5	12.4	8.4	13.2	7.6	14.1	11.6	12.3	8.8	8.5	9.4	12.7	52
11.8	8.6	2.4	9.6	4.8	6.3	72.7	8.7	1.2	17.4	15.9	10.4	19.0	13.0	16.7	12.6	19.8	16.6	10.8	11.2	20.1	53
10.5	6.3	2.3	9.1	8.9	17.8	53.3	5.1	1.0	40.5	14.6	5.8	14.4	7.9	16.3	14.8	13.4	9.5	9.3	13.0	16.5	54
9.9	7.8	2.7	9.4	6.6	17.5	57.4	5.0	2.0	35.5	19.8	11.0	23.1	13.4	20.0	17.9	22.0	20.7	14.1	19.7	25.4	55
13.5	9.6	2.5	16.7	4.3	10.9	75.1	3.1	0.8	20.9	10.5	5.9	21.9	5.2	15.2	11.2	13.8	15.6	7.1	9.1	16.6	56
16.3	8.1	6.5	20.8	3.8	3.8	82.1	7.9	1.3	8.7	8.4	2.1	14.7	4.2	5.9	6.6	11.3	12.3	8.6	4.8	11.0	57
20.9	18.1	3.6	12.1	13.4	11.0	53.2	10.3	12.5	24.0	5.2	3.2	7.3	3.6	5.2	2.3	5.7	5.9	3.9	4.3	7.1	58
15.7	10.2	4.1	18.0	15.4	15.2	23.8	15.5	1.2	59.5	6.3	3.0	4.9	2.9	14.5	4.7	6.8	7.1	9.1	8.0	7.3	59
12.5	9.4	3.3	10.2	6.7	4.3	74.7	12.9	1.9	10.3	7.2	15.7	25.6	12.6	12.9	5.1	16.8	10.4	7.7	11.6	17.7	60
14.0	13.1	4.2	10.7	8.4	5.3	65.7	14.1	5.3	14.5	5.6	7.3	14.0	7.5	11.7	4.6	10.7	7.5	5.9	7.8	11.3	61
16.5	12.9	4.0	19.4	13.7	7.1	58.7	25.4	4.0	11.9	9.5	11.7	14.8	15.7	9.2	4.7	14.5	13.1	13.6	11.9	13.5	62

Table 69.—COMMERCIAL FARMS OPERATED BY CASH TENANTS—SELECTED

[Data are based on reports for only a sample

	Region, division, and State	Number of commercial cash-tenant farms	Average for cash-tenant farms				Percent of land in cash-tenant farms represented by—			Percent of cash-tenant farms reporting—									
			Total land per farm (acres)	Value of land and buildings (dollars)		Farm products sold per farm (dollars)	Cropland harvested	Cropland not harvested and not pastured	Land pastured	Cropland harvested	Cattle and calves	Milk cows	Hogs and pigs	Chickens 4 months old and over	Horses and/or mules with no tractor	Tractor with or without horses and/or mules	Automobiles	Electricity	Electric washing machines
				Per farm	Per acre														
1	**United States**	133,277	282.8	16,720	60.15	5,873	24.3	2.3	65.2	92.8	81.7	74.2	64.7	79.3	35.9	54.9	63.8	70.4	52.1
2	The North	58,777	192.7	19,072	99.07	6,485	47.9	2.4	41.3	95.3	89.6	84.4	67.5	78.3	12.8	79.7	84.6	84.0	76.1
3	The South	61,929	289.1	10,537	37.09	3,491	16.4	2.5	71.8	93.0	77.4	67.7	70.0	84.7	62.0	29.6	41.6	54.1	24.8
4	The West	12,571	672.8	36,536	55.35	14,742	9.5	1.6	83.3	80.7	65.6	58.4	25.0	57.2	15.4	64.1	76.2	86.6	73.6
	Geographic Divisions:																		
5	New England	1,178	135.0	14,901	105.10	8,429	30.3	1.6	43.3	90.6	69.9	69.1	12.8	40.4	14.4	66.3	69.4	91.9	73.0
6	Middle Atlantic	5,655	130.5	16,567	124.42	8,176	45.7	5.3	33.1	94.5	80.0	77.8	30.8	57.8	12.7	76.7	77.2	91.0	81.8
7	East North Central	18,606	135.2	18,626	137.99	5,888	57.1	2.5	30.2	96.6	88.1	83.3	62.1	74.7	10.6	81.3	86.4	91.8	85.4
8	West North Central	33,338	237.4	19,822	84.68	6,464	45.6	2.1	45.6	94.9	92.7	86.7	78.7	85.2	13.9	79.8	85.4	78.1	70.1
9	South Atlantic	19,403	124.0	5,836	49.81	2,964	34.1	6.7	29.6	97.3	65.1	56.6	77.3	84.4	68.6	23.4	44.8	55.8	24.7
10	East South Central	18,988	91.6	5,229	59.13	2,003	39.7	5.6	32.5	97.6	80.4	71.8	79.9	89.6	77.3	16.5	26.1	42.6	16.3
11	West South Central	23,538	584.6	18,580	32.29	5,127	10.3	1.4	84.2	85.7	85.1	73.7	56.0	81.0	44.3	45.3	51.4	62.1	31.9
12	Mountain	3,783	1,414.7	24,973	18.79	8,612	6.5	1.3	88.3	85.7	76.4	67.0	38.9	68.9	20.8	66.2	69.2	78.5	65.5
13	Pacific	8,788	353.5	41,810	117.77	17,380	14.7	2.1	74.8	78.6	60.9	54.7	19.1	52.2	13.1	63.2	79.1	90.0	77.1
	New England:																		
14	Maine	140	129.5	9,124	68.65	7,750	38.0	4.1	28.4	96.4	46.4	42.9	17.9	25.0	10.7	64.3	57.1	85.7	64.3
15	New Hampshire	87	211.3	12,376	58.57	7,055	18.1	2.9	43.3	88.5	77.0	77.0	12.6	46.0	23.0	42.5	59.8	94.3	75.9
16	Vermont	242	205.0	10,682	51.45	5,615	29.2	1.1	55.5	97.9	97.5	97.5	24.8	45.9	33.1	62.4	69.0	89.7	81.0
17	Massachusetts	261	86.6	11,160	126.34	8,073	34.5	0.5	28.3	77.0	61.3	61.3	15.3	40.2	9.6	54.0	53.6	88.1	59.4
18	Rhode Island	95	65.8	10,588	212.10	7,798	40.3	5.6	39.1	89.5	52.6	52.6	5.3	52.6	.....	84.2	78.9	89.5	63.2
19	Connecticut	353	124.6	24,994	189.71	11,401	29.9	0.6	44.2	94.1	69.7	68.3	2.8	38.2	8.5	79.9	85.8	98.6	83.0
	Middle Atlantic:																		
20	New York	2,463	145.8	14,507	97.23	7,561	41.9	4.6	39.4	94.8	79.5	78.5	19.5	47.4	14.4	74.1	75.6	92.8	81.0
21	New Jersey	744	118.6	24,437	201.43	14,238	49.2	5.9	28.8	90.1	71.5	69.5	21.2	50.0	5.5	84.0	80.5	97.2	84.3
22	Pennsylvania	2,448	118.7	16,369	136.52	6,952	49.3	5.9	26.7	95.5	83.0	79.5	45.0	70.7	13.3	77.1	77.7	87.3	81.8
	East North Central:																		
23	Ohio	3,392	122.2	15,697	128.63	4,978	52.9	4.3	30.6	95.4	87.7	81.7	64.4	74.6	16.7	73.6	81.0	90.6	81.9
24	Indiana	1,413	110.2	15,963	145.04	4,469	58.7	3.4	27.0	91.2	81.2	73.7	70.1	74.3	10.6	75.9	81.2	91.5	82.2
25	Illinois	5,766	146.8	28,412	193.36	7,950	68.1	1.6	22.9	95.1	85.6	78.5	69.8	81.2	6.7	83.8	87.4	89.4	83.5
26	Michigan	1,993	136.8	14,274	103.67	4,083	49.0	5.1	31.8	99.0	81.6	77.6	40.6	67.0	7.9	83.8	84.8	94.6	87.2
27	Wisconsin	6,042	136.8	13,069	96.02	5,358	50.2	1.5	37.6	99.1	94.4	92.9	58.8	71.3	11.8	83.7	90.3	94.0	89.2
	West North Central:																		
28	Minnesota	8,515	165.6	16,485	98.90	5,965	63.5	1.2	24.3	97.3	92.4	89.1	78.5	84.0	8.4	87.1	89.7	83.6	78.1
29	Iowa	12,043	157.8	26,848	167.83	8,384	67.2	0.6	25.0	97.8	94.6	88.2	91.7	88.6	7.7	87.4	91.6	90.3	84.7
30	Missouri	4,787	161.9	9,791	63.71	3,700	32.2	3.2	52.8	87.6	91.7	86.1	73.6	85.8	35.5	52.9	66.6	66.6	52.7
31	North Dakota	704	456.1	13,195	28.51	5,246	43.9	6.6	42.1	95.7	84.1	80.3	52.1	67.8	21.6	74.1	79.7	45.2	35.1
32	South Dakota	1,483	667.1	15,877	25.34	4,738	26.7	1.7	68.6	91.7	88.7	76.7	57.7	72.6	20.5	73.1	84.1	46.3	38.1
33	Nebraska	3,018	501.6	22,640	45.45	6,682	33.4	1.9	61.7	93.9	91.5	84.9	72.6	85.5	13.4	80.6	86.0	68.5	59.0
34	Kansas	2,788	360.4	18,022	49.65	5,424	27.5	4.7	63.4	89.7	93.4	83.0	57.0	83.9	15.5	74.5	79.6	63.9	50.6
	South Atlantic:																		
35	Delaware	146	136.0	19,340	145.16	7,138	43.3	10.3	16.7	96.6	65.1	65.1	54.8	61.6	30.8	52.1	65.1	58.9	54.8
36	Maryland	717	146.0	16,833	117.31	8,688	49.3	3.8	27.2	95.8	84.7	80.3	60.1	81.9	13.9	78.4	80.5	92.3	84.5
37	District of Columbia[1]	1	1.0	(*)	(*)	(*)	.....	(*)	(*)	.....	(*)	(*)	(*)	(*)	(*)	(*)	(*)	(*)	(*)
38	Virginia	1,132	129.8	11,371	89.60	5,357	30.5	4.7	21.9	91.1	61.3	53.4	67.9	79.7	44.0	46.7	61.3	67.7	43.4
39	West Virginia	312	168.3	11,267	68.84	2,972	19.0	1.7	55.0	95.2	85.6	79.2	65.7	76.0	46.8	30.8	43.6	75.6	64.4
40	North Carolina	2,438	82.7	7,128	85.08	2,557	33.9	3.8	12.0	99.4	52.4	47.3	72.0	81.1	63.1	26.1	51.4	67.0	40.1
41	South Carolina	4,518	81.5	4,228	52.88	1,761	46.3	6.6	11.7	99.2	63.4	50.2	81.6	87.1	81.9	10.1	42.6	41.8	12.2
42	Georgia	8,864	120.7	4,050	34.35	2,135	39.2	8.8	21.0	98.5	70.1	63.0	83.4	89.0	74.0	20.9	40.0	56.1	18.1
43	Florida	1,276	347.5	8,864	31.24	7,932	10.9	4.5	73.8	85.7	48.3	35.3	53.3	59.5	56.5	25.2	36.2	45.8	22.0
	East South Central:																		
44	Kentucky	820	125.1	16,934	149.15	4,090	28.9	6.6	46.3	93.8	84.6	77.8	64.9	84.4	42.7	37.2	60.2	68.8	55.6
45	Tennessee	2,118	107.6	9,513	93.25	3,409	37.2	5.9	32.8	93.9	78.2	72.5	70.4	82.6	60.7	28.6	39.7	58.8	38.2
46	Alabama	10,432	82.2	3,229	39.79	1,411	40.0	5.4	31.7	98.4	82.3	72.9	84.6	91.1	84.2	11.1	20.4	39.8	9.7
47	Mississippi	5,618	98.2	5,625	60.38	2,268	42.2	5.6	31.0	98.1	77.0	68.6	77.1	90.1	75.8	18.7	26.4	37.9	14.5
	West South Central:																		
48	Arkansas	3,304	118.0	9,793	85.75	4,084	48.3	5.0	27.7	95.9	70.8	64.1	70.6	83.8	61.3	29.5	28.3	57.1	33.7
49	Louisiana	2,680	121.3	7,408	61.90	3,289	31.5	3.3	42.6	94.6	72.6	57.8	68.7	84.3	67.7	26.0	35.1	56.1	30.5
50	Oklahoma	7,008	251.1	9,748	40.04	3,279	25.5	4.3	63.3	89.9	92.5	83.7	60.0	86.7	35.1	53.7	56.6	52.8	24.6
51	Texas	10,546	1,070.1	30,097	28.41	7,149	6.0	0.8	90.6	77.4	87.9	73.5	45.5	75.5	39.2	49.6	59.3	71.3	36.4
	Mountain:																		
52	Montana	588	1,904.0	18,839	10.21	7,701	6.4	1.9	85.6	86.7	82.0	68.5	42.3	66.3	16.8	70.2	65.8	67.7	60.4
53	Idaho	728	278.9	16,793	67.80	6,897	24.5	4.3	66.3	90.7	76.0	70.2	35.9	70.2	19.1	68.3	76.2	93.4	85.7
54	Wyoming	411	2,484.5	33,328	14.14	8,657	5.3	0.8	91.5	87.8	92.7	83.2	43.6	83.2	22.6	71.0	62.0	61.3	48.9
55	Colorado	924	761.8	18,683	30.17	6,726	11.9	2.2	80.9	88.2	70.1	61.6	45.5	75.0	16.3	72.4	74.2	84.6	73.1
56	New Mexico	362	4,636.9	47,447	10.69	10,941	2.0	0.3	95.2	71.0	88.7	74.3	42.3	79.8	34.3	59.1	55.5	63.8	34.3
57	Arizona	339	1,060.5	40,014	36.50	17,522	8.3	0.9	89.8	74.6	61.1	50.1	13.9	49.6	22.4	46.6	69.6	79.4	51.9
58	Utah	332	339.5	17,997	57.89	6,304	12.8	8.3	66.3	91.6	63.0	56.3	30.1	44.0	19.0	64.5	71.1	87.3	82.8
59	Nevada	99	1,548.4	33,309	36.92	12,780	6.6	0.5	84.7	83.8	88.9	83.8	62.6	68.7	40.4	48.5	63.6	67.7	47.5
	Pacific:																		
60	Washington	1,595	243.0	20,074	87.23	8,491	18.8	3.9	67.6	90.6	75.4	70.2	21.0	58.4	13.0	73.5	80.2	95.7	88.2
61	Oregon	934	375.0	22,009	64.96	7,769	16.5	2.6	69.3	91.3	78.7	70.4	37.8	68.8	9.1	75.8	79.2	89.8	81.7
62	California	6,259	378.5	50,736	129.84	21,080	13.8	1.8	76.8	73.6	54.6	48.3	15.8	48.1	13.7	58.7	78.9	88.6	73.6

*Not available.
[1]Data for District of Columbia not included in totals.

CHARACTERISTICS, BY DIVISIONS AND STATES: CENSUS OF 1950

of farms. See text. Base data in Volume I]

Percent of cash-tenant farms reporting—Continued			Percent of total value of farm products sold for cash-tenant farms represented by expenditures for—			Percent distribution of total value of farm products sold for cash-tenant farms (forest products not shown)				Percent of totals for all farms represented by totals for cash-tenant farms										
Operator working off farm 100 days or more	Other income of family exceeding farm products sold	Operator 65 years old and over	Hired labor	Feed	Purchase of livestock and poultry	All crops	Dairy products	Poultry and products	Other livestock and products	Number of farms	Land in farms (acres)	Cropland harvested (acres)	Number of cattle and calves	Number of hogs and pigs	Number of chickens 4 months old and over	Value of all farm products sold (dollars)	Expenditures for—(dollars) Machine hire	Hired labor	Feed	
9.5	8.9	6.1	10.0	15.5	13.0	34.2	23.9	6.3	35.4	2.5	3.2	2.7	3.6	3.6	2.6	3.5	3.1	3.2	4.0	1
9.7	8.0	4.7	5.8	15.9	13.5	21.8	24.3	8.5	45.3	2.6	2.6	2.6	3.3	3.9	2.9	3.2	3.1	2.5	3.4	2
7.9	9.0	7.8	12.0	12.2	13.2	52.3	13.7	4.4	29.2	2.3	4.5	3.0	3.8	2.9	2.1	3.4	3.0	3.1	3.7	3
16.1	13.0	4.5	16.1	18.6	11.9	38.5	34.9	4.1	22.4	2.7	2.6	2.0	4.2	3.4	1.9	4.5	3.0	4.3	6.7	4
22.2	15.4	8.5	13.1	27.3	11.6	26.6	52.7	11.7	8.4	1.1	1.3	1.7	2.2	1.5	0.8	1.8	2.2	1.4	1.6	5
13.6	11.7	4.1	13.8	24.3	9.8	25.9	50.9	11.7	11.4	1.9	2.3	2.7	3.1	3.4	1.6	3.2	2.9	3.2	2.8	6
12.9	10.4	4.9	5.9	13.6	11.0	25.9	33.4	6.4	34.3	2.1	2.2	2.4	2.9	2.2	2.2	2.7	2.7	2.3	2.8	7
6.7	5.7	4.5	3.8	14.7	15.7	18.6	12.8	8.8	59.8	3.4	2.8	2.7	3.6	5.1	4.2	3.8	3.5	2.7	4.6	8
6.1	8.5	8.5	11.3	12.8	7.1	61.9	16.3	8.6	12.2	2.0	2.3	3.3	2.5	3.0	1.5	2.7	3.0	2.4	2.4	9
4.4	5.8	10.1	12.8	7.5	6.8	69.9	10.6	1.8	17.1	2.1	2.2	3.0	2.0	2.4	1.7	2.7	3.0	3.5	2.2	10
12.3	12.0	5.5	12.1	13.5	18.1	42.1	13.5	3.1	41.2	3.0	6.5	2.9	5.1	3.4	3.1	4.2	3.0	3.3	6.0	11
17.0	12.8	5.8	11.1	10.2	19.0	36.9	12.5	2.8	47.7	1.9	2.1	1.4	2.1	2.3	1.3	2.0	1.8	1.8	2.1	12
15.7	13.0	3.9	17.1	20.4	10.4	38.9	39.7	4.4	17.0	3.3	4.2	3.0	8.0	4.3	2.2	6.3	4.1	5.4	8.7	13
28.6	10.7	7.1	16.6	8.8	4.4	82.0	6.6	7.0	4.3	0.5	0.4	0.7	0.4	0.1	0.2	0.9	0.9	0.8	0.3	14
23.0	6.9	23.0	6.2	33.6	16.6	9.8	65.3	13.5	7.2	0.7	1.2	1.1	1.9	0.3	0.4	1.2	1.7	0.5	0.9	15
16.5	12.4	6.2	10.0	30.9	11.2	0.6	84.9	1.0	11.5	1.3	1.4	1.7	1.9	2.1	0.4	1.5	1.6	1.2	1.4	16
27.2	28.7	7.7	13.5	39.2	12.3	14.4	57.4	20.0	8.2	1.2	1.4	2.1	2.5	2.8	1.1	1.6	1.3	1.1	1.8	17
10.5	5.3	10.5	12.2	18.2	10.8	41.9	46.0	7.5	4.6	3.6	3.2	5.9	5.9	0.3	0.9	4.7	1.9	3.3	2.3	18
22.7	14.2	7.1	14.2	25.6	12.7	26.6	51.1	12.8	9.4	2.3	3.4	4.2	4.6	0.1	1.3	3.2	5.7	2.4	2.7	19
11.8	10.6	3.7	12.8	22.6	8.8	27.7	55.3	6.8	10.1	2.0	2.2	2.6	2.8	2.2	1.4	2.9	2.8	2.5	2.5	20
4.7	4.7	7.0	15.9	24.5	10.9	21.5	56.3	10.6	11.6	3.0	5.1	5.4	9.3	8.4	1.4	4.8	5.3	4.3	3.7	21
18.2	14.9	3.7	13.6	26.0	10.1	26.7	42.6	17.7	12.6	1.7	2.1	2.5	2.7	2.2	1.8	3.0	2.6	3.5	2.8	22
17.5	15.5	6.5	7.1	16.6	9.6	32.4	24.5	10.5	32.5	1.7	2.0	2.1	2.3	2.1	1.8	2.3	2.3	2.2	2.5	23
22.6	18.4	5.7	6.1	14.6	8.1	34.7	18.3	8.4	38.5	0.8	0.8	0.8	0.9	0.8	0.8	0.9	1.0	0.9	0.8	24
10.4	7.4	5.0	5.6	11.6	15.1	32.3	22.5	4.1	41.2	3.0	2.7	2.8	3.8	2.8	2.9	3.3	3.5	3.3	3.7	25
19.1	17.1	5.3	8.3	11.5	8.4	37.8	38.3	5.7	18.1	1.3	1.6	1.7	1.7	1.3	1.4	1.7	1.8	1.4	1.6	26
8.4	6.3	3.5	4.9	15.2	7.2	8.8	55.2	7.3	28.7	3.6	3.6	4.1	4.1	4.1	3.9	4.2	4.0	2.9	4.2	27
5.8	4.9	1.5	4.3	14.0	10.1	20.1	22.9	14.0	42.9	4.8	4.3	4.5	5.4	6.8	5.8	5.2	5.5	3.8	5.9	28
4.7	3.0	3.5	3.0	15.8	17.0	13.3	8.9	7.5	70.2	5.9	5.5	5.7	6.2	7.1	6.6	6.2	6.1	4.4	6.8	29
10.2	10.6	8.1	5.5	18.4	17.2	22.3	18.1	8.8	50.5	2.1	2.2	2.0	2.4	2.1	2.1	2.5	2.1	2.0	2.8	30
9.4	3.7	5.7	8.2	3.7	4.0	62.9	9.1	3.0	25.1	1.1	0.8	0.7	1.0	1.0	1.1	0.9	0.9	0.9	1.0	31
9.5	8.4	6.5	5.1	10.8	18.7	24.7	8.6	6.8	60.0	2.2	2.2	1.5	2.0	1.6	1.7	1.6	1.9	1.4	2.0	32
5.1	4.7	5.8	3.5	14.2	20.7	22.3	5.4	6.7	65.6	2.8	3.2	2.6	3.3	3.2	2.7	2.6	2.6	2.0	3.1	33
12.3	11.7	8.6	4.2	11.1	18.5	25.3	10.7	5.0	59.0	2.1	2.1	1.3	2.5	2.0	1.9	2.0	1.5	1.6	2.3	34
6.8	3.4	6.8	6.5	34.8	10.4	17.2	23.4	53.8	5.7	2.0	2.3	2.2	3.3	3.2	1.5	1.3	2.1	1.2	1.0	35
9.8	8.4	4.9	12.4	25.5	10.7	22.5	56.0	10.2	11.2	2.0	2.5	3.3	4.8	2.2	1.7	3.5	3.4	2.9	3.1	36
(*)	(*)	(*)	(*)	(*)	(*)	(*)	(*)	(*)	(*)	3.6	0.1	.....	(*)	(*)	(*)	(*)	(*)	(*)	(*)	37
13.8	12.6	8.9	10.4	16.1	10.5	49.4	13.7	23.4	12.5	0.8	0.9	1.3	0.9	1.6	1.0	1.9	1.1	1.5	1.8	38
16.0	12.8	5.1	8.5	19.7	9.5	14.2	44.3	10.0	31.4	0.4	0.6	0.8	0.9	1.0	0.4	1.1	1.9	0.7	0.8	39
7.9	11.4	8.7	12.2	7.5	2.9	82.9	5.6	2.9	6.6	0.8	1.0	1.2	0.7	1.2	0.7	1.1	1.0	1.6	1.1	40
5.3	5.7	9.7	11.7	5.4	3.5	81.1	8.0	3.5	6.4	3.2	3.1	4.3	2.6	4.1	2.6	3.7	3.4	3.4	2.5	41
4.1	8.0	8.6	8.3	9.1	4.1	74.0	6.8	7.7	10.1	4.5	4.1	5.9	3.0	5.1	3.4	5.0	6.3	3.7	3.6	42
9.0	12.3	6.3	16.5	15.9	13.3	51.9	21.3	3.1	23.6	2.2	2.7	2.8	4.9	2.7	1.2	3.0	1.8	2.6	5.1	43
8.5	10.4	6.7	13.1	10.5	19.2	38.7	9.7	2.3	49.2	0.4	0.5	0.6	0.6	0.6	0.4	0.8	0.8	1.2	0.8	44
8.3	9.9	9.4	12.5	11.2	7.7	60.9	19.4	1.7	17.1	0.9	1.2	1.5	1.3	1.1	0.9	2.1	1.4	2.9	2.3	45
4.1	5.2	10.9	5.9	6.5	6.2	72.5	7.8	2.1	17.0	4.9	4.1	6.0	4.7	6.2	4.4	5.3	4.7	3.3	3.6	46
2.8	4.7	9.1	20.7	5.7	3.7	80.2	9.1	1.3	8.8	2.2	2.6	3.8	2.2	3.1	2.2	3.8	4.3	6.0	2.8	47
6.3	8.3	7.3	23.8	6.3	3.2	86.9	3.1	2.3	7.6	1.8	2.1	3.2	1.4	2.3	1.6	3.4	4.7	5.1	2.0	48
6.5	7.4	4.2	19.6	8.9	11.2	72.8	10.4	1.0	15.8	2.2	2.9	3.3	3.2	2.5	2.4	3.6	3.0	4.4	3.6	49
11.8	13.0	5.0	7.1	13.6	14.2	40.7	14.0	3.7	41.6	4.9	4.9	3.8	5.5	5.4	4.9	4.8	4.4	3.8	5.7	50
15.9	13.7	5.5	10.7	15.2	22.8	30.9	15.6	3.4	50.0	3.2	7.7	2.4	5.8	3.4	2.9	4.3	2.3	2.7	7.6	51
13.8	11.2	11.4	8.2	11.1	18.8	23.1	7.8	3.9	65.3	1.7	1.9	1.0	1.7	2.6	1.3	1.6	1.6	1.3	2.5	52
18.1	13.2	5.5	8.4	6.4	8.9	50.1	15.5	0.9	33.4	1.8	1.5	1.4	1.6	2.3	1.3	1.8	1.4	1.3	1.3	53
11.2	6.6	3.9	10.1	17.8	26.0	16.7	9.9	1.2	72.3	3.3	3.0	2.9	3.1	3.2	2.6	2.8	2.5	2.2	3.9	54
19.3	15.5	5.6	9.4	10.5	22.0	34.6	11.0	6.1	48.3	2.0	1.8	1.2	1.9	1.8	1.3	1.5	1.0	1.4	1.5	55
18.8	12.2	6.4	9.5	8.6	39.4	24.4	5.8	0.9	68.9	1.5	3.5	1.7	2.9	2.6	1.8	2.5	1.2	1.6	2.5	56
19.8	7.7	3.2	16.8	8.3	9.3	57.0	19.0	0.5	23.5	3.3	0.9	3.3	2.4	2.2	1.7	2.9	3.9	2.5	4.9	57
18.4	21.4	3.0	15.8	13.7	11.0	49.5	11.1	9.9	29.5	1.4	1.0	1.1	0.9	1.0	0.6	1.5	1.3	2.1	1.1	58
10.1	10.1	1.0	14.3	8.7	20.1	27.3	25.3	0.8	46.5	3.2	2.2	2.5	1.7	11.6	1.9	3.8	2.0	3.1	2.8	59
13.9	12.0	4.7	15.7	17.3	8.6	37.2	41.5	3.2	17.6	2.3	2.2	1.7	4.8	1.9	1.6	3.6	3.2	3.5	4.3	60
15.6	17.8	4.3	14.4	12.4	7.4	49.6	20.7	7.0	22.7	1.6	1.7	1.8	2.1	3.7	1.4	2.4	2.4	2.3	2.0	61
16.2	12.6	3.7	17.4	21.2	10.7	38.4	40.5	4.4	16.6	4.6	6.6	4.1	11.5	5.1	2.5	7.5	4.4	6.1	10.8	62

Table 70.—COMMERCIAL FARMS OPERATED BY SHARE-CASH TENANTS—SELECTED

[Data are based on reports for only a sample of

	Region, division, and State	Number of commercial share-cash tenant farms	Average for share-cash tenant farms				Percent of land in share-cash tenant farms represented by—				Percent of share-cash tenant farms reporting—								
			Total land per farm (acres)	Value of land and buildings (dollars)		Farm products sold per farm (dollars)	Cropland harvested	Land from which hay was cut	Cropland not harvested and not pastured	Land pastured	Cropland harvested	Cattle and calves	Milk cows	Hogs and pigs	Chickens 4 months old and over	Horses and/or mules with no tractor	Tractor with or without horses and/or mules	Automobiles	Electricity
				Per farm	Per acre														
1	**United States**	190,046	256.8	28,450	110.58	7,389	62.9	6.3	5.0	26.0	99.7	92.8	86.4	79.4	87.9	9.3	87.4	85.5	81.4
2	The North	157,717	256.5	30,272	117.37	7,585	66.8	6.8	4.5	22.5	99.7	94.9	88.7	82.6	88.2	5.2	91.9	90.2	82.9
3	The South	27,222	197.1	14,750	75.68	5,014	50.2	2.6	4.2	38.8	99.4	82.5	75.0	67.8	89.2	29.2	61.1	59.1	71.8
4	The West	5,107	583.1	45,085	78.69	14,018	32.9	5.2	13.2	50.1	98.6	81.7	74.8	44.0	70.5	6.0	89.8	83.8	86.5
	Geographic Divisions:																		
5	New England	57	275.6	17,195	72.64	9,627	24.4	20.3	0.2	53.9	100.0	80.7	80.7	17.5	52.6	17.5	73.7	91.2	100.0
6	Middle Atlantic	866	155.0	18,785	122.03	8,687	57.8	18.9	4.4	24.6	98.8	86.6	83.1	44.5	65.8	6.9	89.0	83.3	95.4
7	East North Central	40,629	208.2	41,983	201.36	9,444	75.5	5.6	1.8	16.4	99.8	94.4	86.4	80.9	86.0	3.0	93.6	91.5	93.7
8	West North Central	116,165	274.1	26,356	95.67	6,925	64.5	7.1	5.3	24.1	99.7	95.2	89.6	83.5	89.2	6.0	91.3	89.7	79.0
9	South Atlantic	3,600	86.3	6,884	81.38	3,516	51.7	4.9	5.5	14.5	99.7	61.1	53.3	79.5	85.3	64.3	27.2	50.2	69.5
10	East South Central	4,259	89.0	9,951	113.29	3,612	44.4	5.9	6.1	34.5	99.1	79.8	74.3	76.0	89.4	59.2	32.9	49.0	62.3
11	West South Central	19,363	241.5	17,167	72.35	5,601	50.5	2.2	4.0	40.8	99.5	87.1	79.2	63.9	89.8	22.3	73.6	62.9	74.3
12	Mountain	3,200	605.2	27,316	44.63	9,347	28.5	5.0	11.3	57.2	99.1	89.1	82.6	49.8	76.8	7.0	90.5	82.3	81.9
13	Pacific	1,907	545.9	76,407	151.61	21,856	41.2	5.7	16.8	37.1	98.0	69.2	61.7	34.1	59.9	4.5	88.6	86.4	94.3
	New England:																		
14	Maine	.....	.....	.....	.....	.....	.....	.....	.....	.....	.....	.....	.....	.....	.....	.....	.....	.....	.....
15	New Hampshire	.....	.....	.....	.....	.....	.....	.....	.....	.....	.....	.....	.....	.....	.....	.....	.....	.....	.....
16	Vermont	36	343.5	25,000	70.92	9,945	25.2	21.7	0.1	56.7	100.0	100.0	100.0	13.9	27.8	27.8	58.3	86.1	100.0
17	Massachusetts	15	36.0	3,667	101.85	5,285	70.4	46.3	.....	13.9	100.0	33.3	33.3	33.3	100.0	.....	100.0	100.0	100.0
18	Rhode Island	.....	.....	.....	.....	.....	.....	.....	.....	.....	.....	.....	.....	.....	.....	.....	.....	.....	.....
19	Connecticut	6	467.7	(2)	(2)	18,575	12.2	8.9	0.5	49.0	100.0	83.3	83.3	.....	83.3	.....	100.0	100.0	100.0
	Middle Atlantic:																		
20	New York	311	171.3	13,869	88.10	6,848	47.3	20.6	6.2	34.5	100.0	86.8	85.2	33.8	53.1	4.8	93.6	83.9	98.4
21	New Jersey	100	230.2	42,413	176.46	18,036	72.5	14.3	1.2	11.7	95.0	70.0	65.0	45.0	55.0	.....	95.0	90.0	100.0
22	Pennsylvania	455	127.2	16,464	125.79	7,888	61.7	19.2	4.0	20.7	98.9	90.1	85.7	51.6	76.9	9.9	84.6	81.3	92.3
	East North Central:																		
23	Ohio	2,336	186.4	28,471	155.07	7,411	66.9	9.7	3.7	20.7	99.8	92.5	87.1	73.0	77.6	2.1	94.9	93.6	96.3
24	Indiana	4,381	198.5	32,161	163.40	8,434	73.2	5.5	2.4	16.8	99.5	92.4	83.7	84.6	80.7	3.2	92.8	92.0	96.8
25	Illinois	31,805	213.2	45,940	215.06	9,958	77.6	4.9	1.5	15.3	99.8	94.7	86.2	82.2	88.2	2.9	93.8	91.2	93.0
26	Michigan	936	185.5	18,674	96.77	5,701	57.7	13.2	4.4	26.0	100.0	95.2	92.5	60.4	70.0	3.2	93.1	93.1	96.8
27	Wisconsin	1,171	173.6	15,195	87.65	6,332	51.4	15.7	1.8	36.1	99.6	96.6	95.6	64.1	76.5	7.3	89.8	91.0	95.3
	West North Central:																		
28	Minnesota	14,151	238.1	24,483	102.30	7,708	75.7	6.9	1.9	14.0	99.9	94.3	88.6	89.2	88.2	3.8	94.1	92.2	83.8
29	Iowa	35,849	200.2	34,822	173.97	8,752	74.1	7.0	0.9	18.4	99.8	95.8	90.5	93.9	89.1	4.5	92.1	93.9	92.7
30	Missouri	10,559	199.5	15,369	77.55	4,883	54.7	8.7	4.5	31.3	98.9	92.5	87.4	85.6	90.6	18.1	78.9	72.9	70.6
31	North Dakota	3,578	559.1	17,254	31.15	5,607	57.7	8.9	12.9	24.4	99.7	93.0	89.4	70.0	83.5	2.5	95.4	86.2	58.1
32	South Dakota	11,758	372.5	20,204	54.23	5,663	66.3	9.5	2.9	25.6	100.0	95.5	88.4	84.2	89.6	4.2	93.9	92.6	62.9
33	Nebraska	22,633	286.8	25,127	87.27	6,327	63.2	7.1	6.3	25.4	99.8	96.0	91.2	80.4	89.2	6.2	91.1	91.6	76.4
34	Kansas	17,637	358.1	25,027	69.47	5,680	53.3	4.6	10.5	31.0	99.6	95.5	88.6	62.6	90.3	5.2	92.4	85.9	70.4
	South Atlantic:																		
35	Delaware	30	184.0	17,480	110.08	9,610	56.2	7.9	7.4	20.7	100.0	83.3	83.3	66.7	50.0	.....	100.0	83.3	83.3
36	Maryland	235	203.9	22,578	104.78	9,365	59.0	11.9	3.7	19.4	100.0	91.5	87.2	63.8	80.9	6.4	80.9	89.4	95.7
37	District of Columbia	.....	.....	.....	.....	.....	.....	.....	.....	.....	.....	.....	.....	.....	.....	.....	.....	.....	.....
38	Virginia	367	123.0	8,641	65.50	5,106	35.0	5.8	5.1	13.7	97.3	71.4	65.9	75.2	86.1	42.2	46.9	53.7	70.0
39	West Virginia	42	199.4	16,226	87.33	5,401	33.4	13.1	4.3	49.8	100.0	97.6	97.6	61.9	97.6	47.6	52.4	28.6	76.2
40	North Carolina	1,275	49.1	5,994	125.29	2,748	57.5	4.7	3.8	8.5	100.0	52.9	43.1	82.4	84.3	69.8	20.8	46.3	73.3
41	South Carolina	1,060	48.5	4,638	108.52	2,287	61.8	2.8	4.9	6.6	100.0	51.4	43.9	84.4	92.5	88.7	4.7	46.7	58.5
42	Georgia	469	160.4	5,445	35.00	3,792	47.1	1.0	6.6	16.8	100.0	77.2	68.2	75.3	76.3	48.2	47.5	48.6	72.9
43	Florida	122	119.7	4,326	32.87	2,972	51.8	0.8	15.9	20.6	100.0	62.3	58.2	74.6	78.7	57.4	22.1	42.6	54.1
	East South Central:																		
44	Kentucky	1,343	85.8	16,553	189.77	5,188	29.8	7.4	3.4	57.3	98.9	92.2	86.6	67.6	91.1	56.2	35.2	74.6	73.6
45	Tennessee	888	125.7	10,351	82.78	3,361	41.7	8.9	7.1	29.4	98.9	82.0	79.7	75.1	90.4	50.1	40.3	47.0	76.9
46	Alabama	706	109.8	6,282	59.62	2,693	49.9	2.4	7.0	25.1	99.3	76.6	71.0	81.6	85.0	50.6	43.6	29.0	62.9
47	Mississippi	1,322	56.6	5,420	98.27	2,671	65.4	2.7	8.1	16.6	99.2	67.3	60.0	82.1	89.3	73.0	19.8	34.9	40.6
	West South Central:																		
48	Arkansas	4,981	84.1	10,127	124.01	4,804	71.5	3.1	5.8	11.4	99.7	69.6	63.2	74.4	91.4	45.7	48.7	33.8	65.8
49	Louisiana	646	95.8	7,847	86.25	4,215	47.4	1.0	7.6	29.9	99.8	72.0	56.4	73.2	85.9	59.1	36.1	41.2	55.9
50	Oklahoma	6,319	305.3	19,806	64.98	5,044	51.9	2.9	4.4	38.7	99.4	94.2	85.0	53.8	88.7	9.9	86.4	71.1	72.7
51	Texas	7,417	305.6	20,552	68.80	6,731	45.6	1.5	3.2	48.2	99.3	94.2	86.0	64.6	90.1	13.9	82.7	77.5	83.0
	Mountain:																		
52	Montana	573	1,314.6	25,580	19.24	7,888	17.1	3.6	11.7	69.6	97.9	88.8	79.6	49.0	72.6	8.0	91.1	82.9	73.3
53	Idaho	1,019	191.1	30,236	157.05	9,161	56.5	12.4	9.2	26.0	99.5	93.6	89.8	42.0	78.5	7.4	89.7	88.7	98.7
54	Wyoming	225	914.3	28,184	30.40	11,146	19.5	4.8	7.2	71.3	95.1	88.4	79.1	53.8	88.0	4.9	92.9	80.0	70.7
55	Colorado	1,033	554.7	23,377	43.79	7,904	36.1	4.7	14.5	45.8	100.0	90.0	83.4	58.5	79.4	4.0	94.1	83.0	75.4
56	New Mexico	157	826.6	23,560	30.42	11,501	30.8	0.2	5.9	59.5	98.7	69.4	62.4	51.6	69.4	9.6	77.1	57.3	54.1
57	Arizona	67	343.8	70,142	222.35	40,061	69.9	16.6	17.9	8.1	100.0	74.6	56.7	29.9	71.6	7.5	92.5	91.0	100.0
58	Utah	116	478.4	26,811	50.88	7,142	14.6	6.9	4.4	79.0	100.0	82.8	77.6	43.1	47.4	25.9	74.1	56.9	82.8
59	Nevada	10	160.0	13,100	81.88	6,467	86.6	49.7	.....	2.5	100.0	50.0	50.0	100.0	100.0	.....	100.0	.....	100.0
	Pacific:																		
60	Washington	510	758.0	67,475	92.38	15,335	40.2	2.7	27.4	28.5	99.0	84.7	74.5	40.6	72.5	4.1	93.5	89.4	96.9
61	Oregon	434	461.9	42,661	100.02	11,653	39.7	5.9	15.1	38.6	100.0	82.3	79.3	48.6	68.2	3.5	93.1	80.0	91.7
62	California	963	471.5	95,875	228.06	29,907	42.7	8.1	8.4	43.7	96.5	55.1	47.0	24.1	49.5	5.1	83.9	87.7	94.1

[1] 0.05 percent or less.

[2] Value not reported.

CHARACTERISTICS, BY DIVISIONS AND STATES: CENSUS OF 1950

farms. See text. Base data in Volume I]

Percent of share-cash tenant farms reporting—Continued				Percent of total value of farm products sold for share-cash tenant farms represented by expenditures for—			Percent distribution of total value of farm products sold for share-cash tenant farms by source (forest products not shown)				Percent of totals for all farms represented by totals for share-cash tenant farms										
Electric washing machines	Operator working off farm 100 days or more	Other income of family exceeding farm products sold	Operator 65 years old and over	Hired labor	Feed	Purchase of livestock and poultry	All crops	Dairy products	Poultry and products	Other livestock and products	Number of farms	Land in farms (acres)	Cropland harvested (acres)	Number of cattle and calves	Number of hogs and pigs	Number of chickens 4 months old and over	Value of all farm products sold (dollars)	Expenditures for—(dollars) Machine hire	Hired labor	Feed	
70.8	4.2	3.8	3.0	5.1	10.0	9.7	49.9	7.7	5.4	37.0	3.5	4.2	8.9	4.7	10.0	5.8	6.3	6.3	3.0	4.7	1
75.4	3.7	3.1	2.8	3.5	10.8	10.4	45.1	8.1	5.9	40.9	7.0	9.2	13.0	8.0	13.2	8.5	10.2	10.4	4.7	7.2	2
43.4	5.8	6.9	4.6	13.8	5.7	5.6	78.5	4.7	2.7	14.0	1.0	1.4	2.8	1.3	1.2	1.5	2.1	2.8	2.2	1.1	3
77.7	9.9	7.9	2.4	15.7	5.0	5.7	75.4	8.0	1.4	15.1	1.1	0.9	2.5	1.1	2.2	0.7	1.8	2.1	1.6	0.7	4
91.2	1.8	8.8	.....	15.2	24.8	4.3	26.0	68.4	1.1	3.8	0.1	0.1	0.1	0.2	(1)	(1)	0.1	0.2	0.1	0.1	5
88.5	11.5	12.7	2.9	11.2	20.1	7.3	37.4	42.3	9.7	10.4	0.3	0.4	0.6	0.5	0.5	0.3	0.5	0.6	0.4	0.4	6
88.9	4.3	3.4	3.9	3.5	9.2	7.9	56.0	9.0	3.9	31.1	4.6	7.5	10.7	5.5	9.3	6.0	9.4	7.7	4.9	6.5	7
70.5	3.4	3.0	2.4	3.4	11.5	11.6	40.0	7.3	6.8	45.9	11.8	11.2	15.4	11.0	16.5	14.3	14.0	14.2	8.8	13.5	8
36.9	4.2	8.1	6.8	9.2	8.8	3.9	74.5	13.0	5.2	7.1	0.4	0.3	0.6	0.3	0.5	0.3	0.6	0.6	0.4	0.4	9
38.7	3.6	6.2	6.7	10.7	4.3	5.1	76.7	6.2	1.1	15.7	0.5	0.5	0.7	0.5	0.7	0.5	1.1	1.1	1.2	0.5	10
45.6	6.6	6.9	3.7	14.8	5.5	5.9	79.2	3.6	2.6	14.6	2.5	2.2	4.8	2.1	2.9	3.4	3.8	4.4	3.6	2.2	11
71.8	8.5	6.3	2.8	11.3	6.5	8.8	64.8	9.6	1.6	24.0	1.6	0.8	2.2	1.1	2.5	1.5	1.8	2.3	1.6	1.2	12
87.7	12.2	10.5	1.8	19.0	3.9	3.5	83.0	6.9	1.3	8.7	0.7	1.4	2.8	1.2	1.9	0.4	1.7	1.9	1.6	0.5	13
....	.....	.....	.....	.....	.....	.....	.....	.....	.....	.....	.....	.....	.....	.....	....	.....	.....	.....	.....	....	14
....	.....	.....	.....	.....	.....	.....	.....	.....	.....	.....	.....	.....	.....	.....	....	.....	.....	.....	.....	....	15
86.1	.....	.....	.....	9.4	32.5	6.5	.....	93.7	0.3	5.2	0.2	0.3	0.4	0.4	0.1	(1)	0.4	0.5	0.3	0.4	16
100.0	.....	33.3	.....	42.7	9.3	0.2	79.4	12.7	6.6	1.2	0.1	(1)	0.1	(1)	(1)	(1)	0.1	0.3	0.1	(1)	17
....	.....	.....	.....	.....	.....	.....	.....	.....	.....	.....	.....	.....	.....	.....	....	.....	.....	.....	.....	....	18
100.0	16.7	.....	.....	14.1	11.2	.....	71.6	26.9	.....	1.3	(1)	0.2	0.1	0.2	....	(1)	0.1	0.2	0.1	(1)	19
88.7	12.9	12.9	3.2	11.5	15.8	5.2	39.9	49.2	4.0	6.5	0.2	0.3	0.4	0.3	0.5	0.1	0.3	0.3	0.3	0.2	20
85.0	5.0	5.0	.....	20.2	8.0	4.9	64.9	28.2	0.9	5.9	0.4	1.3	2.1	1.0	0.8	0.1	0.8	1.2	0.9	0.2	21
89.0	12.1	14.3	3.3	6.5	28.8	9.8	22.1	45.3	17.5	15.0	0.3	0.4	0.6	0.6	0.4	0.6	0.6	0.7	0.4	0.7	22
90.8	7.1	5.4	2.4	4.6	11.7	6.9	45.5	17.5	6.2	30.7	1.2	2.1	2.8	1.7	2.3	1.4	2.4	2.2	1.4	1.8	23
91.3	6.8	5.5	4.7	3.1	11.2	6.8	50.0	9.8	4.4	35.8	2.6	4.4	5.8	3.4	4.4	2.6	5.0	4.1	2.8	3.8	24
88.3	3.6	2.8	4.1	3.4	8.7	8.1	58.6	6.9	3.7	30.8	16.3	21.9	25.8	17.6	20.0	18.0	23.0	20.9	13.9	19.2	25
92.5	10.1	8.0	1.1	6.9	8.2	4.4	37.0	41.4	4.0	17.6	0.6	1.0	1.3	1.2	1.2	0.7	1.1	1.1	0.8	0.8	26
90.6	4.3	5.1	2.1	5.5	13.6	6.6	9.1	52.0	5.9	33.0	0.7	0.9	1.0	1.0	1.3	0.9	1.0	0.9	0.7	0.9	27
78.9	2.8	1.9	1.4	3.2	10.9	9.5	40.8	9.7	9.9	39.6	7.9	10.2	12.9	8.4	13.6	10.5	11.2	11.5	6.2	10.0	28
87.2	2.8	2.1	2.1	2.9	14.1	12.5	32.8	6.5	6.7	53.9	17.6	20.9	23.6	16.4	19.0	18.5	19.2	20.0	13.4	18.8	29
57.1	5.6	7.2	3.8	7.3	10.0	7.9	51.7	7.4	5.0	35.7	4.6	6.0	9.4	4.6	6.9	5.4	7.2	8.3	7.9	4.4	30
51.2	2.7	2.4	2.0	5.6	4.1	4.8	64.4	8.9	3.1	23.5	5.5	4.8	5.7	5.1	8.0	7.2	5.0	5.8	3.5	6.0	31
54.3	3.8	2.3	2.1	3.7	7.8	9.4	36.7	6.6	7.1	49.6	17.7	9.8	16.5	11.1	21.7	20.8	15.2	16.6	9.6	13.8	32
64.6	2.4	2.2	2.4	2.6	11.2	13.1	42.8	6.4	6.4	44.3	21.1	13.7	21.2	13.1	24.2	23.5	18.2	19.9	10.3	17.4	33
60.2	5.2	4.7	3.1	3.4	9.5	13.9	48.9	8.4	5.8	36.9	13.4	13.0	15.6	12.9	15.1	15.1	13.0	12.0	8.5	12.9	34
83.3	.....	.....	16.7	6.0	26.4	8.0	32.1	29.2	36.3	2.4	0.4	0.6	0.8	1.2	0.4	0.1	0.4	0.7	0.3	0.2	35
89.4	12.8	8.5	4.3	10.6	23.4	7.2	27.9	53.4	8.1	10.3	0.6	1.2	1.8	1.5	0.8	0.7	1.2	2.3	0.9	1.0	36
....	.....	.....	.....	.....	.....	.....	.....	.....	.....	.....	.....	.....	.....	.....	....	.....	.....	.....	.....	....	37
52.3	9.5	10.9	8.2	17.4	8.8	3.9	73.4	9.9	6.8	9.6	0.2	0.3	0.5	0.2	0.4	0.2	0.6	0.5	0.8	0.3	38
64.3	.....	23.8	.....	19.6	7.5	8.1	53.1	30.6	1.3	15.1	0.1	0.1	0.2	0.1	0.4	0.1	0.3	0.1	0.4	0.1	39
37.6	4.3	7.1	6.7	5.9	3.3	2.1	93.2	1.2	2.1	3.2	0.4	0.3	0.6	0.3	0.5	0.3	0.6	0.6	0.4	0.3	40
16.5	1.9	5.7	8.0	4.7	2.7	1.4	96.9	(1)	0.3	2.7	0.8	0.4	0.8	0.3	0.9	0.6	1.1	0.6	0.4	0.4	41
40.3	1.1	10.7	6.4	10.2	8.5	6.3	74.1	4.8	9.3	11.1	0.2	0.3	0.5	0.2	0.3	0.2	0.5	0.5	0.4	0.3	42
24.6	4.9	17.2	.....	11.6	2.7	0.9	80.3	.....	0.8	18.6	0.2	0.1	0.4	(1)	0.6	0.1	0.1	0.1	0.1	(1)	43
62.8	3.4	4.1	6.7	10.0	3.4	6.9	73.2	4.7	1.0	21.1	0.6	0.6	0.7	0.8	0.7	0.7	1.6	1.0	1.9	0.6	44
49.2	5.1	7.9	2.8	11.6	8.0	7.1	60.6	16.2	2.3	20.9	0.4	0.6	0.8	0.5	0.7	0.5	0.9	0.6	1.1	0.7	45
28.8	5.8	12.0	2.1	11.7	3.6	2.2	83.7	3.3	1.1	9.9	0.3	0.4	0.7	0.2	0.7	0.3	0.7	0.7	0.8	0.3	46
12.6	1.6	4.2	11.7	11.0	3.4	1.5	93.3	2.4	0.3	3.8	0.5	0.4	0.8	0.3	0.6	0.5	1.0	1.7	0.9	0.5	47
45.8	2.8	4.8	5.7	19.1	2.7	1.3	95.0	0.4	0.9	3.7	2.7	2.2	5.0	1.1	3.5	2.4	6.0	8.5	7.3	1.5	48
32.7	4.6	8.7	6.3	13.4	1.5	1.2	95.4	(1)	0.4	4.1	0.5	0.6	0.9	0.3	0.5	0.5	1.1	1.4	0.9	0.2	49
43.0	9.6	8.6	2.2	7.0	8.2	8.0	68.4	7.1	3.4	21.1	4.4	5.4	8.4	4.6	4.5	5.4	6.7	7.0	5.2	4.7	50
48.8	6.6	6.6	3.4	17.7	5.4	7.0	77.6	3.0	3.0	16.2	2.2	1.6	3.7	1.8	2.8	3.5	2.8	3.1	3.0	1.8	51
63.9	5.4	7.2	4.4	6.9	6.6	8.7	55.2	6.2	1.4	37.2	1.6	1.3	1.7	1.4	3.1	1.6	1.6	1.8	1.1	1.5	52
92.7	7.6	6.9	2.9	10.4	5.2	5.3	72.7	11.5	1.0	14.9	2.5	1.5	3.0	2.1	2.9	2.2	3.3	3.2	3.0	2.0	53
55.1	15.6	4.4	.....	10.5	11.2	18.3	49.2	7.6	1.2	42.1	1.8	0.6	2.1	1.0	2.6	2.0	2.0	3.6	1.6	1.7	54
64.9	10.0	6.3	1.9	11.3	5.5	10.9	62.8	8.1	2.5	26.6	2.3	1.5	3.0	1.6	3.2	2.4	1.9	2.6	2.2	1.0	55
24.2	6.4	3.2	3.8	13.4	7.9	9.3	75.9	3.4	1.2	19.5	0.7	0.3	2.1	0.4	0.9	1.0	1.1	1.5	1.0	1.1	56
79.1	1.5	.....	.....	20.9	5.4	5.0	74.5	16.2	1.2	8.1	0.6	0.1	1.8	0.5	0.8	1.6	1.3	2.0	1.4	1.4	57
78.4	12.9	8.6	8.6	11.0	17.9	12.3	37.8	19.1	5.5	37.5	0.5	0.5	0.6	0.4	0.6	0.1	0.6	0.7	0.6	0.6	58
100.0	.....	.....	.....	7.5	10.4	2.4	73.9	7.1	5.3	13.8	0.3	(1)	0.3	(1)	0.7	0.3	0.2	0.5	0.1	0.2	59
93.5	10.2	3.9	2.0	11.6	3.1	2.7	85.0	5.5	0.6	9.0	0.7	2.2	3.6	1.6	1.7	0.5	2.1	1.6	1.5	0.4	60
84.8	10.8	11.5	0.2	8.7	6.3	6.0	72.6	9.3	4.6	12.6	0.7	1.0	2.5	1.1	2.8	0.6	1.7	1.6	1.0	0.7	61
86.0	13.9	13.5	2.4	22.8	3.7	3.3	84.3	6.8	0.9	7.9	0.7	1.3	2.4	1.1	1.6	0.3	1.6	2.0	1.7	0.4	62

Table 71.—COMMERCIAL FARMS OPERATED BY CROP-SHARE TENANTS—SELECTED

[Data are based on reports for only a sample

	Region, division, and State	Number of commercial crop-share tenant farms	Average for crop-share tenant farms				Percent of land in crop-share tenant farms represented by—			Percent of crop-share tenant farms reporting—									
			Total land per farm (acres)	Value of land and buildings (dollars)		Farm products sold per farm (dollars)	Cropland harvested	Cropland not harvested and not pastured	Land pastured	Cropland harvested	Cattle and calves	Milk cows	Hogs and pigs	Chickens 4 months old and over	Horses and/or mules with no tractor	Tractor with or without horses and/or mules	Automobiles	Electricity	Electric washing machines
				Per farm	Per acre														
1	**United States**	347,260	154.5	13,237	85.57	4,340	57.9	10.8	20.9	99.5	70.8	64.2	66.4	80.7	39.9	47.7	54.5	67.2	41.2
2	The North	88,341	238.8	21,895	90.98	5,683	62.6	11.2	19.0	99.5	72.3	65.8	57.7	70.3	7.0	79.0	77.9	73.5	63.4
3	The South	238,306	100.5	8,052	80.03	3,179	57.3	5.7	21.8	99.5	70.6	64.0	72.3	85.9	55.2	32.8	43.5	63.3	30.2
4	The West	20,613	417.6	36,130	87.75	12,000	48.0	23.8	23.1	99.3	66.0	59.7	34.5	64.9	3.6	86.7	81.8	85.0	73.6
	Geographic Divisions:																		
5	New England	61	151.5	9,080	72.87	6,715	33.2	4.9	36.3	91.8	67.2	59.0	16.4	32.8	24.6	50.8	83.6	91.8	75.4
6	Middle Atlantic	4,713	123.3	17,654	146.89	7,555	65.2	3.7	17.2	99.5	88.1	84.5	61.4	80.2	11.0	82.5	83.1	90.3	85.7
7	East North Central	28,450	170.1	25,632	150.78	5,949	68.9	4.1	16.6	99.6	77.9	71.4	64.6	71.9	6.3	84.2	84.2	86.6	78.1
8	West North Central	55,117	284.6	20,371	71.43	5,384	60.5	13.6	19.8	99.5	68.0	61.3	53.9	68.6	7.0	76.0	74.1	65.3	53.9
9	South Atlantic	72,593	72.4	5,911	82.48	2,647	45.6	6.2	13.1	99.7	57.6	51.5	80.0	85.3	68.4	19.6	47.1	68.7	31.0
10	East South Central	77,735	66.3	4,421	66.66	1,705	48.4	6.2	25.8	99.5	77.9	71.9	76.1	87.6	65.9	19.7	29.6	56.4	28.0
11	West South Central	87,978	154.0	12,901	84.10	4,922	65.2	5.3	23.7	99.4	75.0	67.3	62.7	84.8	34.9	55.2	52.8	65.0	31.4
12	Mountain	14,450	400.9	26,051	65.12	9,822	45.9	20.0	28.3	99.3	75.2	68.6	40.9	70.2	4.1	88.8	81.1	82.9	71.2
13	Pacific	6,163	456.8	61,128	138.67	17,107	52.3	31.7	12.4	99.2	44.6	38.7	19.5	52.6	2.4	82.0	83.4	89.9	79.1
	New England:																		
14	Maine	15	139.7	20,000	105.26	11,172	59.4	9.5	6.7	100.0	66.7	33.3	66.7	33.3	.....	66.7	66.7	100.0	66.7
15	New Hampshire	.....	.....	.....	.....	.....	.....	.....	.....	.....	.....	.....	.....	.....	.....	.....	.....	.....	.....
16	Vermont	31	226.2	8,467	49.37	5,204	24.1	3.6	45.9	100.0	100.0	100.0	.....	32.3	48.4	51.6	83.9	100.0	83.9
17	Massachusetts	5	1.0	2,000	2,000.00	1,308	.....	.....	.....	.....	.....	.....	.....	100.0	.....	.....	100.0	.....	.....
18	Rhode Island	.....	.....	.....	.....	.....	.....	.....	.....	.....	.....	.....	.....	.....	.....	.....	.....	.....	.....
19	Connecticut	10	13.0	9,000	692.31	7,420	100.0	.....	.....	100.0	.....	.....	.....	.....	.....	50.0	100.0	100.0	100.0
	Middle Atlantic:																		
20	New York	431	126.0	15,310	124.07	5,619	49.1	5.2	30.0	100.0	65.2	64.0	16.5	52.4	15.1	71.0	78.0	93.0	87.2
21	New Jersey	236	126.0	18,260	139.88	11,568	60.0	1.8	23.1	97.9	66.1	61.9	21.6	48.7	19.1	70.3	78.8	95.8	85.2
22	Pennsylvania	4,046	122.8	17,871	149.73	7,528	67.3	3.7	15.5	99.5	91.8	88.0	68.5	85.0	10.1	84.4	83.9	89.7	85.5
	East North Central:																		
23	Ohio	8,896	149.8	22,220	148.49	5,279	67.3	3.4	18.5	99.6	82.8	77.8	63.2	72.1	7.4	83.4	88.2	92.2	85.0
24	Indiana	6,194	173.4	23,772	139.21	5,868	68.9	3.6	16.7	99.4	75.7	69.5	69.0	69.3	6.5	83.4	84.2	88.0	77.7
25	Illinois	10,381	192.7	32,550	167.69	6,955	71.9	4.8	14.0	99.6	75.3	66.4	67.6	75.7	5.6	85.7	80.8	79.5	70.4
26	Michigan	2,164	143.1	15,161	108.95	4,474	62.7	5.5	18.8	100.0	71.1	67.4	43.3	61.0	3.9	82.2	81.9	91.7	84.0
27	Wisconsin	815	149.3	13,455	89.37	4,977	53.9	2.8	33.1	100.0	90.8	90.2	65.0	71.8	8.6	86.5	89.0	92.6	88.3
	West North Central:																		
28	Minnesota	4,465	224.4	19,396	86.49	5,921	73.4	5.4	11.6	99.9	66.7	61.7	60.1	64.4	3.4	86.1	84.5	72.7	66.2
29	Iowa	5,450	173.1	29,236	169.50	6,173	76.1	1.5	15.4	99.3	71.7	66.2	71.8	68.4	4.9	80.6	83.9	82.7	72.0
30	Missouri	14,120	127.5	11,145	87.68	4,048	56.8	5.2	27.7	98.8	56.8	52.0	55.9	76.1	15.2	50.7	49.5	59.7	42.9
31	North Dakota	7,012	500.2	16,197	32.64	5,456	58.1	19.7	15.3	100.0	70.0	66.3	44.5	58.1	3.2	88.6	81.1	58.1	49.6
32	South Dakota	3,509	368.6	17,355	47.30	4,530	63.9	4.3	27.0	100.0	67.8	58.1	54.9	62.2	4.3	82.4	81.5	56.9	47.7
33	Nebraska	9,301	278.6	23,973	84.78	6,360	59.8	12.8	22.4	99.9	76.0	66.6	58.5	68.9	5.3	83.9	84.7	70.7	60.0
34	Kansas	11,260	402.3	28,639	72.58	5,881	57.2	19.7	19.4	99.6	73.1	63.8	41.9	69.3	3.7	85.1	80.8	63.7	53.5
	South Atlantic:																		
35	Delaware	606	202.0	11,710	65.60	9,110	48.3	5.9	12.7	99.8	85.8	82.5	77.2	78.9	14.9	77.9	75.6	80.4	70.5
36	Maryland	2,652	172.2	15,433	87.03	5,857	47.0	6.8	19.2	99.2	81.1	77.3	77.9	85.3	21.3	74.5	76.0	77.3	63.9
37	District of Columbia	.....	.....	.....	.....	.....	.....	.....	.....	.....	.....	.....	.....	.....	.....	.....	.....	.....	.....
38	Virginia	6,545	105.0	6,412	61.80	2,689	26.2	7.7	19.2	99.7	73.4	66.7	83.6	86.9	63.3	24.7	49.8	58.4	34.7
39	West Virginia	376	184.0	11,642	69.55	3,722	34.0	5.1	36.5	98.7	94.7	90.7	80.1	86.7	41.2	52.1	52.1	62.8	50.8
40	North Carolina	33,516	58.6	6,453	110.86	2,746	45.4	5.2	9.4	99.9	51.6	46.4	80.6	83.8	71.3	17.4	48.8	72.5	37.1
41	South Carolina	15,194	50.0	4,279	85.64	2,084	60.7	5.2	8.1	99.9	51.2	44.4	78.8	86.9	78.6	8.1	45.1	62.2	14.7
42	Georgia	13,136	87.2	4,081	46.81	2,039	46.8	7.6	15.2	99.0	65.6	57.7	79.0	87.4	64.8	21.4	37.3	70.3	24.0
43	Florida	568	89.3	5,062	53.07	2,809	54.0	7.9	17.5	100.0	54.2	46.8	67.4	77.8	58.3	21.5	27.6	49.6	15.1
	East South Central:																		
44	Kentucky	11,107	83.2	6,844	81.57	2,490	33.4	5.4	41.2	98.8	81.8	77.6	65.6	83.5	56.3	26.8	53.5	57.6	43.1
45	Tennessee	19,050	75.4	5,538	72.14	1,912	46.1	8.8	24.8	99.1	76.8	71.2	74.0	86.6	59.8	25.7	35.3	61.5	37.4
46	Alabama	23,080	67.4	4,245	63.39	1,622	55.3	5.4	17.7	99.8	80.3	74.7	78.6	89.0	68.3	20.0	22.1	66.4	27.7
47	Mississippi	24,498	50.5	2,643	52.99	1,266	53.7	4.9	25.8	99.9	74.6	67.3	80.3	88.8	72.7	11.5	21.3	42.5	14.2
	West South Central:																		
48	Arkansas	17,455	86.0	6,859	80.51	3,330	59.5	7.7	17.5	99.6	63.0	56.6	65.2	85.9	50.6	36.2	26.6	60.0	36.9
49	Louisiana	18,221	53.6	5,234	99.74	2,207	58.9	4.6	25.1	99.1	72.8	65.6	79.4	90.0	71.2	17.1	32.9	47.0	22.7
50	Oklahoma	12,516	225.7	14,609	64.58	4,224	55.3	7.4	31.8	99.1	84.5	75.9	56.0	82.4	21.1	71.7	59.7	60.5	28.1
51	Texas	39,786	207.3	18,512	89.92	7,083	70.4	4.3	21.9	99.4	78.2	70.1	56.1	82.7	15.7	75.8	71.3	76.8	34.1
	Mountain:																		
52	Montana	2,339	795.3	23,200	29.48	7,539	33.8	25.8	35.8	98.9	69.3	58.4	33.8	67.2	1.6	90.7	76.4	72.6	63.6
53	Idaho	3,367	208.8	28,575	138.15	8,816	57.8	12.2	16.4	99.4	84.9	79.8	36.4	66.1	6.9	89.2	83.0	95.7	90.5
54	Wyoming	861	375.4	20,278	54.13	9,206	40.8	13.2	37.6	100.0	74.3	67.5	48.0	76.2	4.8	90.0	81.5	87.2	76.8
55	Colorado	5,513	384.0	25,828	67.34	10,637	49.9	22.7	23.3	99.3	77.5	72.0	45.5	76.5	2.5	90.1	86.1	81.0	70.8
56	New Mexico	1,615	348.5	23,774	67.05	8,347	54.7	6.4	33.9	99.7	66.5	61.2	44.3	71.1	4.3	86.1	72.4	74.7	40.4
57	Arizona	296	396.8	59,555	177.16	39,715	61.4	14.2	18.6	96.6	30.7	22.6	20.6	35.1	3.4	79.4	73.6	88.5	64.5
58	Utah	427	235.4	22,446	95.11	6,138	48.5	17.9	29.1	100.0	65.8	53.9	41.2	43.8	15.2	71.7	68.6	80.8	76.1
59	Nevada	32	298.2	17,305	55.53	5,763	51.7	3.8	25.2	100.0	81.2	81.2	46.9	81.2	15.6	81.2	46.9	78.1	62.5
	Pacific:																		
60	Washington	1,901	817.1	74,148	94.93	16,696	47.4	39.3	10.2	99.7	63.7	57.7	27.1	63.4	0.9	89.3	89.2	90.7	84.1
61	Oregon	984	506.3	42,355	83.21	11,488	42.6	30.9	23.1	99.0	68.1	61.7	31.4	58.6	6.1	83.0	80.9	88.2	79.5
62	California	3,278	232.9	59,070	273.02	19,033	68.5	16.8	10.0	98.9	26.4	20.9	11.4	44.4	2.1	77.5	80.7	90.0	76.1

***Not available; separate inquiry not on questionnaire for all States. See text. [1]0.05 percent or less. [2]Not tabulated by tenure of operator.

CHARACTERISTICS, BY DIVISIONS AND STATES: CENSUS OF 1950

of farms. See text. Base data in Volume I]

Percent of crop-share tenant farms reporting—Continued			Percent of total value of farm products sold for crop-share tenant farms represented by expenditures for—				Percent distribution of total value of farm products sold for crop-share tenant farms by source (forest products not shown)			Percent of totals for all farms represented by totals for crop-share tenants											
																	Value of farm products sold (dollars)		Expenditures for—(dollars)			
Operator working off farm 100 days or more	Other income of family exceeding farm products sold	Operator 65 years old and over	Machine hire	Hired labor	Feed	Purchase of livestock and poultry	All crops	All livestock and products	Livestock other than dairy and poultry	Number of farms	Land in farms (acres)	Cropland harvested (acres)	Number of cattle and calves	Number of hogs and pigs	All corn (acres)	Wheat threshed (acres)	All products	All crops	Machine hire	Hired labor	Feed	
5.7	5.8	4.3	3.4	10.0	4.9	4.7	79.0	20.9	13.5	6.5	4.6	9.0	3.1	4.5	7.7	11.7	6.8	12.1	8.5	6.3	2.4	1
8.3	6.1	2.9	3.0	4.8	7.9	7.6	61.7	38.3	24.9	3.9	4.8	6.3	2.7	3.3	5.8	10.6	4.3	8.5	5.1	2.8	2.2	2
4.2	5.5	5.0	3.8	12.2	3.5	2.5	88.7	11.0	6.5	9.0	6.1	14.1	4.1	8.2	12.4	13.1	11.8	16.8	13.6	10.9	3.7	3
11.7	7.7	2.4	3.3	14.0	2.9	5.3	84.4	15.6	11.9	4.5	2.7	10.3	2.1	4.2	12.6	13.7	6.1	9.6	7.8	5.0	1.4	4
24.6	16.4	.....	0.6	26.1	14.2	2.1	60.9	35.4	1.7	0.1	0.1	0.1	0.1	(1)	0.2	(***)	0.1	0.1	(1)	0.1	(1)	5
6.9	5.1	4.1	2.4	7.1	22.8	11.6	35.2	64.7	16.3	1.6	1.8	3.1	2.2	3.4	4.9	6.8	2.5	3.4	3.2	1.3	2.0	6
9.7	7.2	3.5	2.4	3.6	8.2	5.8	61.0	38.9	23.8	3.2	4.3	5.6	2.3	3.4	6.4	7.3	4.2	7.8	3.9	2.2	2.6	7
7.8	5.6	2.6	3.4	5.3	6.0	8.2	65.2	34.7	26.5	5.6	5.5	7.1	3.2	3.2	5.5	11.4	5.2	10.9	6.3	5.1	2.6	8
3.5	5.4	5.7	1.9	5.5	4.8	2.2	86.9	12.5	4.4	7.6	5.1	9.5	2.9	7.2	10.5	11.5	8.9	12.6	7.6	3.9	3.0	9
2.6	5.0	5.9	3.0	5.5	3.8	3.5	83.1	16.5	11.2	8.5	6.5	11.0	4.8	7.7	11.7	5.2	9.5	13.4	9.0	5.3	3.9	10
6.2	6.1	3.6	4.8	17.2	2.8	2.4	91.3	8.7	6.0	11.3	6.4	17.9	4.3	10.5	16.9	13.5	15.0	21.1	18.0	16.8	4.5	11
10.4	7.1	2.3	3.8	11.4	3.8	8.6	76.9	23.1	18.4	7.4	2.3	10.8	2.8	6.9	13.6	11.4	8.6	15.1	11.2	7.9	3.4	12
14.8	9.0	2.7	2.8	17.3	1.7	1.0	94.4	5.6	3.1	2.3	3.8	9.6	1.0	1.6	4.2	19.0	4.3	6.9	5.0	3.8	0.5	13
.....	.....	.....	0.1	26.7	0.4	.....	99.3	0.7	.....	(1)	(1)	0.1	(1)	0.1	.....	(***)	0.1	0.2	(1)	0.2	(1)	14
.....	.....	.....	.....	.....	.....	.....	.....	.....	.....	.....	.....	.....	.....	.....	.....	(***)	.....	.....	.....	.....	.....	15
16.1	16.1	.....	1.1	13.3	35.8	4.9	5.5	85.0	4.4	0.2	0.2	0.2	0.2	....	0.4	(***)	0.2	0.2	0.2	0.2	0.2	16
100.0	100.0	.....	.....	.....	....	10.7	.....	100.0	.....	(1)	(1)	.....	.....	....	.....	(***)	(1)	.....	.....	.....	....	17
.....	.....	.....	.....	.....	....	.....	.....	.....	.....	.....	.....	.....	.....	....	.....	(***)	.....	.....	.....	.....	....	18
50.0	.....	.....	1.0	55.1	....	.....	100.0	.....	.....	0.1	(1)	(1)	.....	....	.....	(***)	0.1	0.2	0.1	0.2	....	19
11.6	7.0	9.3	1.5	14.0	9.7	2.0	57.6	42.2	7.3	0.3	0.3	0.5	0.3	0.2	0.4	0.8	0.4	0.9	0.3	0.4	0.1	20
2.1	2.1	10.6	1.2	17.4	13.5	3.7	56.0	44.0	5.0	1.0	1.7	2.2	1.7	0.3	2.3	3.0	1.2	2.0	1.5	1.2	0.5	21
6.7	5.1	3.2	2.6	5.6	24.7	13.1	31.5	68.4	18.1	2.8	3.5	5.9	4.6	5.2	7.5	9.8	5.5	7.2	5.9	2.6	4.7	22
9.9	7.7	3.5	2.4	3.4	10.2	4.9	57.4	42.5	22.5	4.5	6.3	8.6	4.2	4.7	9.1	9.3	6.5	11.1	5.7	2.9	4.2	23
9.8	6.9	3.7	2.4	3.5	9.6	6.3	55.0	44.9	30.4	3.7	5.4	6.7	3.3	3.5	7.2	6.7	4.9	8.6	4.5	3.1	3.2	24
8.5	6.0	3.4	2.3	3.4	6.2	6.2	68.6	31.4	22.7	5.3	6.5	7.1	3.3	3.8	7.3	8.7	5.2	8.4	5.3	3.2	3.1	25
13.9	11.3	4.2	3.6	5.7	6.0	4.9	65.4	34.4	12.3	1.4	1.8	2.5	1.4	1.8	2.1	3.0	2.0	3.4	2.3	1.2	1.0	26
9.2	7.4	1.2	2.6	4.4	12.0	5.6	11.1	88.7	25.0	0.5	0.5	0.6	0.6	0.7	0.8	0.6	0.5	0.6	0.5	0.3	0.4	27
7.1	4.4	0.4	3.0	3.9	7.5	6.4	55.9	44.1	27.6	2.5	3.0	3.7	1.6	2.4	3.7	6.6	2.7	5.3	2.8	1.8	1.6	28
8.2	3.7	3.1	3.0	3.0	10.1	11.1	43.5	56.5	45.3	2.7	2.8	3.2	1.6	2.0	3.4	5.8	2.1	4.6	2.7	1.5	1.4	29
5.1	6.9	3.1	3.7	8.9	5.5	4.9	74.0	25.9	19.4	6.1	5.1	8.3	3.1	4.5	7.8	7.9	7.9	21.8	9.2	10.7	2.7	30
8.7	4.9	1.9	3.0	4.6	2.3	3.2	81.1	18.9	12.9	10.7	8.5	10.0	5.9	7.0	5.9	11.5	9.5	11.7	10.1	5.5	6.2	31
9.9	5.5	1.2	3.7	3.6	6.1	11.1	52.0	47.9	38.1	5.3	2.9	4.7	2.2	3.6	4.8	6.8	3.6	6.7	4.4	2.2	2.6	32
5.8	4.1	1.9	3.0	5.5	6.7	12.0	61.5	38.5	32.0	8.7	5.5	8.0	4.1	5.7	8.6	10.2	7.5	13.8	9.2	9.0	4.3	33
11.5	7.0	3.9	4.0	4.4	5.1	9.3	69.8	30.2	23.0	8.6	9.3	12.0	5.2	5.4	7.8	14.1	8.6	1.9	10.0	7.4	4.5	34
5.1	8.3	3.6	2.3	5.2	27.4	6.2	20.6	79.4	4.7	8.1	14.3	15.3	16.1	12.6	15.5	26.7	7.0	10.0	14.8	5.0	4.1	35
4.4	4.9	7.2	2.6	9.8	15.0	4.1	51.0	48.9	8.8	7.3	11.1	13.8	9.1	9.2	15.3	21.6	8.7	13.7	10.6	5.8	4.6	36
.....	.....	.....	.....	.....	....	.....	.....	.....	.....	.....	.....	.....	.....	....	.....	.....	.....	.....	.....	.....	....	37
3.3	3.9	6.3	1.7	5.7	4.7	2.7	86.7	12.7	7.8	4.3	4.4	5.4	1.6	5.1	7.0	4.1	5.5	11.4	5.1	2.3	1.5	38
12.0	17.3	5.3	2.8	13.6	11.2	5.0	45.5	54.0	22.6	0.5	0.8	1.9	1.1	1.9	3.2	7.0	1.7	4.9	2.9	1.7	0.7	39
3.6	4.8	4.6	1.5	5.3	2.5	1.5	95.5	4.2	2.6	11.6	10.1	15.3	5.4	12.4	16.4	8.7	16.5	19.3	11.1	10.2	5.3	40
2.5	5.1	7.2	1.9	4.4	1.4	1.1	96.6	3.1	2.0	10.9	6.4	11.6	4.2	8.7	12.2	(2)	14.6	18.1	9.5	5.0	2.5	41
3.5	7.3	6.2	3.0	4.5	5.9	3.5	82.7	15.3	7.1	6.6	4.4	7.5	3.0	5.5	7.8	(2)	7.1	9.4	6.6	2.8	3.3	42
9.7	13.2	3.5	2.1	7.1	2.4	2.1	88.0	10.1	9.4	1.0	0.3	1.6	0.1	1.2	2.5	(***)	0.5	0.6	0.6	0.2	0.1	43
3.7	5.9	5.2	1.7	5.4	4.2	5.9	73.4	26.4	17.8	5.1	4.7	6.0	4.0	4.6	6.9	4.0	6.5	9.8	4.8	4.2	2.8	44
2.6	5.3	4.6	2.7	5.8	4.3	4.4	79.2	20.5	13.9	8.2	7.7	11.7	5.2	8.0	12.5	6.5	10.5	16.0	10.1	6.8	4.5	45
2.7	5.6	5.7	3.7	5.7	2.7	2.1	88.8	10.4	7.8	10.9	7.4	14.9	4.5	10.0	14.7	(2)	13.5	18.4	14.9	8.0	3.9	46
2.0	3.7	7.4	3.9	4.9	3.9	1.8	89.3	10.5	6.3	9.7	5.9	10.8	5.5	9.9	12.3	(2)	9.2	11.0	7.6	3.4	4.7	47
3.5	5.8	5.3	3.7	15.0	3.2	1.4	94.4	5.5	3.8	9.6	8.0	15.0	4.0	9.1	13.8	8.3	14.7	18.6	16.2	13.9	4.3	48
2.7	4.7	3.3	2.7	8.6	2.8	1.3	93.7	6.3	4.9	14.7	8.7	18.4	6.3	14.9	19.4	(***)	16.3	20.4	17.4	8.9	5.2	49
10.2	9.0	2.3	5.4	10.9	4.7	5.1	80.0	20.0	13.8	8.8	7.9	13.1	5.2	8.2	15.8	12.4	11.2	16.7	13.3	13.5	4.5	50
7.6	6.1	3.5	5.2	20.1	2.4	2.2	92.4	7.6	5.1	12.0	5.6	20.5	3.7	10.4	18.1	14.9	15.9	22.9	19.8	19.0	4.4	51
9.8	5.0	3.5	2.6	6.8	2.4	3.9	76.9	23.1	19.3	6.7	3.1	8.3	2.0	4.3	4.7	10.2	6.3	11.9	7.8	4.1	2.1	52
10.6	7.4	1.3	3.2	9.6	3.8	4.9	82.8	17.2	10.8	8.4	5.3	11.1	5.0	6.7	8.2	10.5	10.6	16.1	11.0	8.8	4.5	53
8.7	5.9	1.2	2.9	8.3	4.0	13.3	78.3	21.7	19.1	6.8	0.9	6.9	1.4	7.1	6.4	11.2	6.3	21.2	9.1	4.1	2.0	54
8.7	6.3	2.4	4.0	9.6	5.2	14.3	65.9	34.1	28.6	12.1	5.6	15.4	6.2	10.3	18.3	15.3	13.8	22.1	17.3	13.1	7.0	55
14.2	10.8	1.5	4.1	19.7	2.4	2.5	91.8	8.2	5.0	6.9	1.2	16.0	1.1	8.1	6.8	12.6	8.6	17.4	12.9	11.4	2.4	56
9.1	4.1	7.1	5.6	24.8	0.2	0.1	99.2	0.8	0.7	2.8	0.3	8.0	0.2	1.8	2.8	4.0	5.8	8.6	8.1	7.5	0.3	57
22.7	16.4	1.2	6.5	13.0	3.5	7.6	74.3	25.7	15.6	1.8	0.9	3.7	1.0	1.1	1.9	5.8	1.9	4.9	4.4	2.1	0.3	58
34.4	15.6	15.6	5.6	11.2	4.0	7.2	78.9	21.1	15.8	1.0	0.1	1.2	0.1	0.6	.....	7.9	0.5	3.5	1.3	0.4	0.2	59
10.0	6.5	1.7	1.5	7.6	1.8	1.1	94.6	5.4	3.9	2.7	8.8	17.3	2.0	4.8	1.0	24.2	8.5	13.2	6.7	4.0	1.0	60
14.2	6.4	2.5	2.4	9.8	3.2	2.9	86.8	13.2	7.6	1.6	2.5	6.6	1.3	2.1	2.7	13.2	3.8	6.5	4.1	2.4	0.8	61
17.8	11.2	3.3	3.5	23.6	1.4	0.6	95.8	4.2	1.9	2.4	2.1	6.6	0.5	0.8	5.8	6.8	3.5	5.6	4.8	3.9	0.3	62

Table 72.—COMMERCIAL FARMS OPERATED BY LIVESTOCK-SHARE TENANTS—

[Data are based on reports for only a sample

	Region, division, and State	Number of commercial livestock-share tenant farms	Average for livestock-share tenant farms				Percent of land in livestock-share tenant farms represented by—			Percent of livestock-share tenant farms reporting—									
			Total land per farm (acres)	Value of land and buildings (dollars)		Farm products sold per farm (dollars)	Cropland harvested	Cropland not harvested and not pastured	Land pastured	Cropland harvested	Cattle and calves	Milk cows	Hogs and pigs	Chickens 4 months old and over	Horses and/or mules with no tractor	Tractor with or without horses and/or mules	Automobiles	Electricity	Electric washing machines
				Per farm	Per acre														
1	**United States**	112,075	246.5	27,797	113.10	8,484	51.3	3.7	37.3	99.4	95.0	85.3	83.1	83.4	9.7	86.5	86.2	92.6	84.3
2	The North	93,579	232.3	28,961	124.65	8,750	57.2	3.0	32.3	99.6	96.3	90.9	85.7	83.2	5.5	91.2	90.0	94.4	88.8
3	The South	14,416	209.0	17,023	82.37	5,279	36.1	3.7	47.9	98.5	87.4	80.4	76.4	87.9	37.4	55.4	61.6	81.7	55.2
4	The West	4,080	704.7	39,796	57.50	13,711	22.6	9.0	64.1	97.8	92.2	85.3	45.5	74.1	8.2	86.9	84.1	90.1	83.6
	Geographic Divisions:																		
5	New England	230	246.7	16,952	71.41	7,412	31.2	2.6	50.3	97.8	95.7	95.7	26.1	56.5	28.3	67.4	76.1	97.8	84.8
6	Middle Atlantic	2,346	192.3	14,191	74.78	8,375	44.1	3.2	40.1	99.6	98.0	96.1	40.5	67.8	9.2	88.7	84.0	97.9	95.3
7	East North Central	56,210	192.0	28,649	149.59	8,458	61.2	1.9	28.5	99.7	96.4	90.8	85.3	81.0	5.2	91.2	90.8	96.7	91.9
8	West North Central	34,793	300.1	30,457	102.04	9,256	53.9	4.1	35.8	99.5	96.1	90.7	89.9	87.9	5.5	91.5	89.4	90.3	83.3
9	South Atlantic	3,625	142.0	10,850	78.35	4,622	39.8	4.0	26.7	99.1	74.2	65.4	85.4	87.7	45.7	45.0	53.2	79.7	44.3
10	East South Central	7,813	157.5	16,708	107.85	4,941	36.1	4.0	46.6	99.2	92.9	88.5	78.6	90.7	40.4	53.7	65.0	84.4	65.1
11	West South Central	2,978	425.8	25,256	59.48	6,966	34.7	3.3	57.7	95.8	88.8	77.5	59.7	80.7	19.5	72.4	63.2	77.0	42.6
12	Mountain	2,528	789.7	35,273	46.27	13,963	22.1	7.5	66.9	99.3	90.9	83.7	49.0	74.8	8.7	87.1	82.4	86.7	80.1
13	Pacific	1,552	566.2	47,504	82.97	13,301	23.8	12.5	57.8	95.2	94.3	87.8	39.9	72.8	7.3	86.6	86.7	95.7	89.2
	New England:																		
14	Maine	5	100.0	15,000	150.00	4,780	25.0	.....	30.0	100.0	100.0	100.0	.....	100.0	.....	100.0	100.0	100.0	100.0
15	New Hampshire	.....	.....	.....	.....	.....	.....	.....	.....	.....	.....	.....	.....	.....	.....	.....	.....	.....	.....
16	Vermont	205	268.6	16,270	62.16	7,454	31.4	2.7	51.2	100.0	100.0	100.0	26.8	53.7	31.7	65.9	73.2	97.6	85.4
17	Massachusetts	5	141.0	5,650	40.07	2,545	22.0	.....	12.8	100.0	100.0	100.0	.....	.....	.....	100.0	100.0	100.0	.....
18	Rhode Island	.....	.....	.....	.....	.....	.....	.....	.....	.....	.....	.....	.....	.....	.....	.....	.....	.....	.....
19	Connecticut	15	31.3	29,333	936.17	9,348	29.8	.....	29.8	66.7	33.3	33.3	33.3	100.0	.....	66.7	100.0	100.0	100.0
	Middle Atlantic:																		
20	New York	1,410	212.6	12,003	57.62	7,566	41.0	3.3	44.7	99.6	97.9	97.5	29.1	62.1	11.7	86.5	84.4	100.0	96.1
21	New Jersey	60	192.7	26,500	126.49	15,920	42.0	1.1	37.3	100.0	100.0	100.0	8.3	66.7	.....	100.0	75.0	100.0	100.0
22	Pennsylvania	876	159.6	16,842	106.13	9,161	50.9	3.2	30.4	99.4	98.2	93.6	61.2	77.2	5.7	91.4	84.0	94.3	93.7
	East North Central:																		
23	Ohio	11,883	183.0	26,694	147.67	7,220	61.4	2.8	26.3	99.5	95.8	90.4	88.2	81.8	5.3	90.2	91.2	97.1	90.9
24	Indiana	13,562	195.5	31,702	162.06	8,316	64.2	2.1	25.0	99.5	95.4	88.0	90.6	80.7	4.3	90.5	89.9	96.5	90.8
25	Illinois	12,381	222.3	43,752	195.40	12,531	68.2	1.2	24.3	99.8	95.6	86.3	90.6	83.4	3.0	93.8	91.8	95.5	92.0
26	Michigan	4,415	182.0	18,175	100.23	5,610	56.8	3.8	27.9	100.0	94.5	91.4	62.1	72.0	4.1	93.0	88.7	97.3	93.3
27	Wisconsin	13,969	172.5	17,234	100.65	6,939	51.2	1.1	39.5	99.9	99.0	97.8	80.1	81.2	8.2	90.0	90.9	97.6	93.4
	West North Central:																		
28	Minnesota	5,840	211.3	22,580	106.75	7,645	66.3	1.3	24.0	99.8	96.4	93.3	89.6	87.8	4.4	94.0	91.5	94.4	90.0
29	Iowa	17,903	213.9	34,703	162.49	10,544	65.4	1.1	26.3	99.8	96.5	91.5	96.6	88.9	4.7	92.0	92.1	94.6	88.7
30	Missouri	3,594	279.4	21,432	77.55	6,208	42.7	4.0	44.0	98.3	95.9	89.7	89.5	89.6	14.3	81.6	74.4	80.2	68.9
31	North Dakota	1,283	765.8	20,226	26.15	6,731	46.6	12.1	36.4	98.8	94.9	90.0	72.4	77.9	3.2	95.9	86.0	71.9	63.8
32	South Dakota	1,237	665.9	29,023	46.51	9,477	47.6	2.9	45.1	99.6	93.0	86.5	84.9	86.7	4.4	93.9	89.7	80.6	71.1
33	Nebraska	2,772	550.6	35,108	64.80	9,992	38.9	5.3	52.7	99.8	95.7	87.6	79.4	85.1	4.3	92.8	90.1	86.8	76.3
34	Kansas	2,164	480.4	33,395	68.88	8,437	41.0	10.0	44.2	98.6	95.0	84.9	63.2	88.0	4.4	92.5	87.2	82.0	71.0
	South Atlantic:																		
35	Delaware	81	179.3	20,730	112.26	9,450	40.4	4.2	21.7	92.6	86.4	86.4	80.2	74.1	18.5	74.1	81.5	61.7	49.4
36	Maryland	295	231.1	24,478	102.64	11,214	49.5	2.9	25.5	99.7	96.3	92.9	84.4	85.8	8.8	89.2	87.8	94.6	84.1
37	District of Columbia	.....	.....	.....	.....	.....	.....	.....	.....	.....	.....	.....	.....	.....	.....	.....	.....	.....	.....
38	Virginia	734	178.5	15,260	90.17	6,043	34.6	2.4	34.2	98.6	80.9	76.0	84.2	88.3	30.9	60.1	62.8	80.8	59.7
39	West Virginia	121	207.3	16,958	78.10	3,327	25.9	3.8	41.5	100.0	100.0	100.0	75.2	83.5	45.5	46.3	62.8	66.9	62.0
40	North Carolina	643	90.9	9,658	111.80	3,378	35.5	6.2	16.4	99.8	60.3	55.4	85.2	83.7	59.1	31.4	46.2	72.6	39.8
41	South Carolina	256	65.5	5,345	78.01	2,519	57.1	9.1	12.9	98.0	55.1	43.4	68.8	88.3	64.5	12.1	47.3	62.9	21.9
42	Georgia	1,421	129.1	6,407	52.11	3,358	43.3	3.7	23.0	99.3	72.8	58.8	90.1	91.1	52.9	38.4	44.8	85.1	32.4
43	Florida	74	230.4	9,113	41.95	3,512	22.0	11.7	44.0	100.0	79.7	63.5	91.9	78.4	50.0	43.2	16.2	64.9	44.6
	East South Central:																		
44	Kentucky	5,256	159.2	19,087	121.53	5,604	34.7	3.3	49.9	99.7	94.9	90.6	75.7	91.7	38.3	57.2	75.6	85.3	72.0
45	Tennessee	1,666	172.3	14,574	87.05	3,995	37.9	5.1	42.6	98.2	93.6	88.8	84.3	89.4	35.1	56.5	52.8	86.9	64.6
46	Alabama	608	125.1	6,831	54.69	3,181	45.6	4.5	25.5	97.5	81.1	75.8	86.5	89.0	62.8	31.4	25.2	81.6	24.3
47	Mississippi	283	107.0	4,839	45.89	1,972	31.6	8.8	46.0	98.2	78.8	75.3	81.6	82.3	51.8	20.5	24.0	60.8	26.9
	West South Central:																		
48	Arkansas	377	239.4	12,400	55.08	5,814	38.2	4.0	46.5	93.4	78.5	73.5	69.0	86.5	46.9	41.1	45.1	76.9	52.5
49	Louisiana	167	152.8	14,575	86.49	3,312	35.1	2.0	43.0	88.0	79.0	64.1	60.5	73.1	53.9	34.1	37.1	55.1	37.1
50	Oklahoma	819	380.3	23,101	61.22	5,461	38.8	4.4	53.4	98.2	94.5	85.0	60.3	84.4	9.5	81.3	61.3	69.0	35.9
51	Texas	1,615	520.6	30,439	58.43	8,375	32.8	2.9	61.0	96.0	89.2	76.0	57.1	78.2	14.6	79.2	71.0	83.3	44.2
	Mountain:																		
52	Montana	494	1,803.9	36,697	20.89	12,128	14.6	8.8	75.0	100.0	96.8	84.4	48.4	82.2	7.5	90.3	81.2	77.7	72.7
53	Idaho	739	240.0	32,656	135.00	10,445	46.0	6.0	35.0	100.0	92.4	88.2	45.2	69.1	10.1	88.5	82.3	96.6	92.4
54	Wyoming	185	1,525.1	37,985	23.65	11,203	11.7	2.2	84.5	100.0	94.6	88.1	56.8	83.2	8.1	91.9	78.4	78.4	74.6
55	Colorado	784	586.9	39,764	79.95	19,829	34.4	10.7	50.2	98.6	87.8	80.1	50.9	78.3	5.2	89.7	87.1	88.8	81.4
56	New Mexico	107	1,010.9	36,296	29.40	13,354	16.8	2.6	79.3	96.3	76.6	66.4	47.7	80.4	15.9	65.4	73.8	69.2	43.0
57	Arizona	30	969.2	64,500	97.18	32,406	23.0	1.8	64.0	96.7	76.7	76.7	40.0	63.3	.....	66.7	63.3	83.3	63.3
58	Utah	172	221.6	19,760	111.16	6,397	30.5	4.8	59.0	99.4	90.7	90.7	52.9	49.4	15.1	76.2	79.7	84.9	79.1
59	Nevada	17	595.6	11,976	20.11	27,538	12.5	.....	86.9	100.0	70.6	41.2	41.2	100.0	58.8	41.2	70.6	41.2	41.2
	Pacific:																		
60	Washington	446	734.3	51,826	69.40	12,552	27.0	15.6	50.1	99.3	97.5	87.2	43.5	72.0	4.3	93.3	90.4	93.3	87.7
61	Oregon	546	588.8	38,305	65.91	10,476	23.5	15.0	56.6	97.3	96.0	90.8	46.2	83.9	7.7	85.9	83.7	97.8	90.8
62	California	560	410.2	53,368	132.28	16,651	19.6	4.8	70.2	90.0	90.0	85.2	31.1	62.7	9.5	82.0	86.8	95.5	88.9

[1] 0.05 percent or less.

SELECTED CHARACTERISTICS, BY DIVISIONS AND STATES: CENSUS OF 1950

of farms. See text. Base data in Volume 1]

Percent of livestock-share tenant farms reporting—Continued			Percent of total value of farm products sold for livestock-share tenant farms represented by expenditures for—			Percent distribution of total value of farm products sold for livestock-share tenant farms, by source				Percent of totals for all farms represented by totals for livestock-share tenant farms											
																		Expenditures for—(dollars)				
Operator working off farm 100 days or more	Other income of family exceeding farm products sold	Operator 65 years old and over	Hired labor	Feed	Purchase of livestock and poultry	All crops	Dairy products	Poultry and products	Other livestock and products	Number of farms	Land in farms (acres)	Cropland harvested (acres)	Number of cattle and calves	Number of milk cows	Number of hogs and pigs	Number of chickens 4 months old and over	Value of all farm products sold (dollars)	Machine hire	Hired labor	Feed	Purchase of livestock and poultry	
5.0	4.7	2.1	4.4	11.4	14.0	23.6	18.4	4.9	53.0	2.1	2.4	4.1	4.3	5.2	10.0	3.0	4.3	3.5	1.7	3.6	5.6	1
4.9	4.2	1.9	3.7	11.8	14.2	19.6	19.0	5.0	56.3	4.1	4.9	6.0	7.2	7.3	13.1	4.5	7.0	6.2	3.4	5.4	8.3	2
4.9	7.0	3.8	8.2	8.3	10.5	53.6	13.6	4.8	27.7	0.5	0.8	1.1	1.2	1.4	1.8	0.7	1.2	1.1	0.7	0.9	1.5	3
8.8	8.0	1.3	9.0	9.9	15.6	41.2	16.6	3.8	38.3	0.9	0.9	1.6	1.7	2.5	1.8	0.6	1.4	1.1	0.7	1.1	2.0	4
13.0	6.5	.....	7.7	29.6	3.8	0.8	78.7	8.6	9.9	0.2	0.5	0.6	0.8	1.0	0.1	0.1	0.3	0.5	0.1	0.3	0.2	5
6.4	5.5	3.0	7.3	21.0	7.0	14.5	65.6	5.9	13.8	0.8	1.4	1.6	2.0	2.2	0.9	0.5	1.4	1.4	0.7	1.0	1.2	6
5.1	4.5	2.2	3.7	11.5	12.1	21.0	23.5	4.3	51.2	6.4	9.6	11.0	12.5	12.0	19.3	7.5	11.7	10.3	6.4	10.1	14.3	7
4.3	3.6	1.4	3.4	11.6	17.9	18.1	9.3	5.9	66.7	3.5	3.7	4.2	5.5	5.4	9.3	4.6	5.6	4.5	3.6	5.4	6.8	8
3.9	5.8	5.1	7.5	13.4	6.9	50.7	18.9	12.7	16.7	0.4	0.5	0.8	0.8	0.9	1.2	0.4	0.8	0.7	0.5	0.7	0.8	9
3.0	6.3	3.9	6.7	6.7	12.2	48.1	15.5	2.0	34.3	0.9	1.5	2.0	2.6	2.7	3.2	1.3	2.8	2.0	1.9	2.0	3.7	10
11.2	10.3	1.8	11.4	7.0	10.3	66.1	5.8	3.6	24.5	0.4	0.6	0.9	0.7	0.6	0.7	0.5	0.7	0.8	0.5	0.5	0.8	11
7.6	6.7	1.4	8.6	8.0	19.5	42.6	6.0	2.9	48.6	1.3	0.8	1.8	1.7	2.3	2.5	1.2	2.2	1.7	1.5	1.8	2.9	12
10.8	10.2	1.2	9.8	13.0	8.9	38.7	34.7	5.3	20.8	0.6	1.2	1.4	1.8	2.7	1.2	0.4	0.8	0.7	0.4	0.8	0.9	13
100.0	.....	.....	2.1	49.8	.....	3.1	44.7	40.3	11.8	(1)	(1)	(1)	0.1	(1)	....	(1)	(1)	(1)	(1)	(1)	.....	14
.....	.....	.....	.....	.....	.....	....	.....	.....	.....	.....	.....	.....	.....	....	....	.....	.....	.....	.....	....	.....	15
9.8	2.4	.....	8.4	26.9	3.7	0.8	86.3	0.8	10.0	1.1	1.6	2.0	2.2	2.5	2.0	0.6	1.7	2.2	1.2	1.4	0.9	16
100.0	100.0	.....	.....	.....	.....	....	98.2	.....	1.8	(1)	(1)	(1)	(1)	0.1	....	.....	(1)	.....	.....	....	.....	17
.....	.....	.....	.....	.....	.....	....	.....	.....	.....	.....	.....	.....	.....	....	....	.....	.....	.....	.....	....	.....	18
.....	33.3	.....	1.9	58.1	5.9	1.5	.....	89.1	9.4	0.1	(1)	(1)	(1)	(1)	0.1	0.4	0.1	0.1	(1)	0.2	0.1	19
6.4	6.0	3.5	7.0	20.9	3.2	11.0	75.2	3.4	10.2	1.1	1.9	2.1	2.4	2.6	1.3	0.5	1.7	1.7	0.8	1.3	0.8	20
8.3	.....	.....	7.6	21.1	4.4	12.3	81.5	0.5	5.7	0.2	0.7	0.6	1.3	1.5	(1)	(1)	0.4	0.1	0.2	0.3	0.2	21
6.3	5.1	2.3	7.6	21.2	12.3	19.5	51.1	9.8	19.6	0.6	1.0	1.2	1.6	1.7	1.0	0.8	1.4	1.3	0.9	1.1	1.7	22
5.9	6.4	3.0	3.9	12.3	8.4	28.0	17.7	5.4	48.9	6.0	10.3	12.9	11.0	10.4	21.4	7.2	11.9	10.8	6.2	9.3	11.5	23
6.1	5.6	2.8	3.3	12.9	9.8	24.6	14.5	4.8	56.0	8.1	13.4	15.4	16.2	15.6	22.6	9.1	15.2	13.4	9.1	13.3	14.7	24
3.8	2.0	1.5	3.6	10.6	20.2	22.4	12.7	2.8	62.2	6.3	8.9	9.2	13.9	12.7	15.9	6.5	11.3	9.4	7.2	11.4	17.5	25
6.5	6.8	2.4	3.7	9.0	7.9	27.7	39.7	5.4	26.9	2.8	4.6	5.8	6.1	6.3	8.9	3.7	5.2	5.0	1.9	3.9	5.6	26
4.2	3.4	1.5	4.1	11.5	5.8	6.5	52.2	4.4	36.6	8.3	10.4	12.1	13.3	13.5	22.5	10.3	12.7	12.1	7.3	9.5	11.5	27
4.4	2.9	1.6	3.7	10.4	8.6	20.3	21.7	10.0	48.0	3.3	3.7	4.1	5.4	5.5	7.5	4.1	4.6	4.2	2.9	3.9	4.4	28
3.8	2.5	1.2	3.0	13.0	20.0	12.0	8.3	5.9	73.7	8.8	11.2	11.1	13.1	12.6	14.1	9.7	11.6	10.1	8.3	10.5	13.4	29
5.1	7.0	2.8	4.3	11.4	14.9	23.7	6.1	5.6	64.5	1.6	2.9	3.5	3.3	2.0	5.0	2.0	3.1	3.1	2.0	2.1	2.9	30
4.4	3.6	0.4	5.2	3.1	6.6	56.6	6.9	2.0	34.4	2.0	2.4	2.3	3.0	2.4	3.4	2.1	2.1	2.0	1.4	1.9	2.9	31
6.9	5.3	0.8	4.5	7.8	17.8	24.5	3.2	3.2	69.1	1.9	1.8	2.2	2.4	1.8	3.4	1.8	2.7	1.9	2.1	2.4	3.5	32
4.2	3.6	2.0	3.3	10.7	21.6	26.0	3.7	3.5	66.8	2.6	3.2	3.1	3.7	3.0	4.8	2.5	3.5	2.6	2.5	3.2	4.1	33
6.2	7.4	0.5	4.0	7.4	23.3	34.6	6.0	3.3	56.1	1.6	2.1	2.0	2.9	2.0	3.8	1.8	2.4	1.8	1.9	1.8	3.0	34
12.3	6.2	.....	8.9	32.9	8.2	6.7	32.4	54.2	5.6	1.1	1.7	1.5	3.3	3.7	1.0	1.3	1.0	2.1	1.2	0.7	0.8	35
3.7	7.1	3.4	9.8	25.2	7.4	21.3	48.6	20.8	9.2	0.8	1.7	2.2	2.7	2.8	1.8	0.8	1.9	1.8	1.2	1.6	1.4	36
.....	.....	.....	.....	.....	.....	....	.....	.....	.....	.....	.....	.....	.....	....	....	.....	.....	.....	.....	....	.....	37
3.4	3.4	5.4	6.6	16.2	8.5	38.4	17.1	14.6	29.9	0.5	0.8	1.4	1.1	1.0	2.1	0.8	1.4	1.7	0.7	1.3	1.1	38
.....	12.4	8.3	7.3	16.2	11.3	18.0	36.2	15.8	28.9	0.1	0.3	0.5	0.4	0.6	0.7	0.2	0.5	0.5	0.3	0.3	0.4	39
4.0	3.1	4.7	6.4	3.0	6.6	78.4	10.7	0.9	8.3	0.2	0.3	0.4	0.4	0.4	0.4	0.2	0.4	0.2	0.3	0.2	0.7	40
2.0	2.0	5.9	4.3	6.8	6.7	80.2	14.6	0.8	4.4	0.2	0.1	0.2	0.2	0.3	0.3	0.2	0.3	0.3	0.1	0.3	0.5	41
3.2	8.2	4.9	7.1	5.3	4.6	74.7	1.6	6.0	15.3	0.7	0.7	1.1	0.8	0.7	2.0	0.6	1.3	0.9	0.8	0.5	0.9	42
28.4	6.8	13.5	16.2	5.5	6.3	67.2	1.8	0.6	25.2	0.1	0.1	0.2	0.1	0.1	0.4	(1)	0.1	0.1	0.1	(1)	0.1	43
3.2	6.7	3.5	6.8	6.3	12.4	50.0	14.7	1.5	33.6	2.4	4.3	5.7	6.5	6.2	6.9	3.1	6.9	6.5	5.6	4.4	7.0	44
2.7	6.3	4.8	6.0	6.8	12.8	33.3	22.1	1.8	42.7	0.7	1.5	1.9	2.6	2.4	2.8	1.0	1.9	1.6	1.3	1.3	2.4	45
3.3	4.9	3.3	8.0	8.7	6.6	70.8	4.2	3.9	19.6	0.3	0.4	0.6	0.5	0.4	1.0	0.5	0.7	0.9	0.6	0.6	0.6	46
.....	1.8	7.1	2.0	19.9	15.5	43.7	15.0	22.5	18.5	0.1	0.1	0.2	0.2	0.3	0.2	0.1	0.2	0.1	(1)	0.4	0.5	47
5.3	9.5	.....	12.7	15.4	8.4	63.0	5.1	16.3	15.2	0.2	0.5	0.6	0.7	0.3	0.7	0.2	0.6	0.2	0.4	0.8	0.8	48
3.6	6.0	3.0	11.5	4.7	6.1	78.1	7.3	1.2	13.4	0.1	0.2	0.3	0.3	0.3	0.1	0.1	0.2	0.5	0.2	0.1	0.2	49
14.7	11.7	0.6	6.8	7.6	15.7	55.3	8.8	2.3	33.6	0.6	0.9	1.0	1.0	0.9	0.9	0.6	0.9	0.9	0.7	0.6	1.1	50
11.6	10.3	2.8	12.8	5.6	8.9	69.7	4.9	2.0	23.4	0.5	0.6	1.0	0.7	0.7	0.8	0.5	0.8	1.0	0.6	0.5	0.7	51
3.2	5.1	1.0	8.7	5.6	10.2	39.2	6.5	0.7	53.7	1.4	1.5	1.7	1.8	2.8	3.1	1.7	2.1	1.4	1.8	1.7	2.1	52
13.5	8.8	0.7	8.5	5.7	10.8	52.3	11.2	3.6	32.9	1.8	1.3	2.2	3.2	3.3	3.7	1.7	2.8	2.5	2.0	1.8	2.7	53
8.6	8.6	.....	7.2	8.8	19.3	32.2	6.7	1.0	60.1	1.5	0.8	1.7	1.8	2.5	1.6	1.7	1.7	1.4	0.9	1.1	1.7	54
3.8	4.7	3.2	8.1	10.2	29.6	36.5	3.6	2.9	57.0	1.7	1.2	2.3	2.5	2.5	2.7	1.8	3.7	2.7	2.9	3.6	5.5	55
4.7	.....	.....	17.2	6.0	12.8	67.7	1.4	0.6	30.3	0.5	0.2	0.9	0.3	0.8	1.8	0.5	0.9	1.3	1.1	0.6	0.7	56
3.3	3.3	.....	11.3	0.5	0.5	96.1	1.5	(1)	2.4	0.3	0.1	0.7	0.2	0.4	0.3	0.1	0.5	0.6	0.3	(1)	(1)	57
11.6	11.6	.....	7.1	17.1	19.1	37.1	11.9	18.7	32.2	0.7	0.4	0.9	0.8	1.1	1.2	0.1	0.8	0.8	0.5	0.7	1.1	58
29.4	29.4	.....	1.8	2.5	8.1	....	(1)	0.1	99.9	0.5	0.1	0.3	0.6	0.2	0.6	0.6	1.4	0.3	0.1	0.3	0.9	59
9.2	9.0	0.2	8.4	9.9	8.5	51.9	17.6	4.8	25.5	0.6	1.8	2.1	2.9	2.0	3.4	0.7	1.5	1.4	0.8	1.0	2.1	60
13.9	12.5	1.8	8.7	11.2	4.6	47.1	28.1	4.4	19.2	0.9	1.6	2.4	2.3	3.7	2.4	0.8	1.9	2.0	1.1	1.4	1.2	61
9.1	8.9	1.2	11.3	16.0	11.7	25.7	49.1	6.2	19.0	0.4	0.6	0.6	1.3	2.7	0.3	0.3	0.5	0.3	0.3	0.6	0.7	62

Table 73.—COMMERCIAL FARMS OPERATED BY CROPPERS—SELECTED CHARACTERISTICS, FOR THE SOUTHERN STATES: CENSUS OF 1950

[Data are based on reports for only a sample of farms. See text. Base data in Volume I]

	Region, division, and State	Number of commercial cropper farms (South only)[1]	Average for cropper farms			Percent of land in cropper farms represented by—		Percent of cropper farms reporting—				
			Total land per farm (acres)	Value of land and buildings (dollars)		Farm products sold per farm (dollars)	Cropland harvested	Land pastured	Cropland harvested	Cattle and calves	Milk cows	Hogs and pigs	Chickens 4 months old and over
				Per farm	Per acre								
1	The South	278,466	43.3	3,682	86.07	2,089	61.2	18.2	99.6	40.6	35.9	63.4	75.4
	Geographic Divisions:												
2	South Atlantic	116,912	47.4	4,201	88.88	2,427	58.7	11.4	99.7	37.9	32.9	70.1	76.1
3	East South Central	111,236	33.2	2,701	82.25	1,598	63.9	20.6	99.5	45.9	41.6	62.2	75.5
4	West South Central	50,318	56.3	4,688	85.63	2,388	62.5	28.6	99.5	35.4	30.4	50.3	73.4
	South Atlantic:												
5	Delaware	16	133.1	3,000	100.00	15,221	54.6	9.4	100.0	62.5	31.2	100.0	68.8
6	Maryland	930	79.8	8,911	106.16	3,612	39.7	18.9	98.4	42.5	36.0	57.5	62.4
7	District of Columbia	.....	.....	.....	.....	.....	.....	.....	.....	.....	.....	.....	.....
8	Virginia	7,851	58.1	4,059	70.61	2,382	35.1	21.5	99.6	53.8	46.9	73.6	74.2
9	West Virginia	220	237.1	12,273	55.00	3,738	18.5	56.4	95.5	97.7	93.2	68.2	86.4
10	North Carolina	51,904	38.4	5,443	142.21	2,909	57.5	6.8	99.9	31.6	27.5	72.3	74.7
11	South Carolina	22,836	33.4	2,950	87.36	1,803	72.3	6.2	99.7	34.2	30.3	65.6	74.9
12	Georgia	32,152	65.3	2,991	46.15	2,047	62.6	12.8	99.6	46.1	39.7	69.7	80.2
13	Florida	1,003	105.2	4,496	41.20	2,616	43.7	35.8	98.4	42.0	30.3	61.2	75.3
	East South Central:												
14	Kentucky	12,460	50.2	5,058	99.84	2,449	40.5	40.6	98.3	61.6	58.1	52.7	77.6
15	Tennessee	20,782	41.4	3,723	89.05	1,652	54.9	26.5	99.2	53.8	49.0	63.0	78.7
16	Alabama	17,645	48.8	2,892	59.65	1,558	66.2	14.2	99.9	56.8	52.3	58.6	80.0
17	Mississippi	60,349	22.3	1,839	84.44	1,415	79.1	11.7	99.8	36.7	32.5	62.1	72.7
	West South Central:												
18	Arkansas	24,590	27.1	2,967	111.02	1,899	79.2	10.1	99.7	26.9	23.0	44.6	70.9
19	Louisiana	13,116	26.3	2,456	95.41	1,785	77.7	12.7	99.7	34.7	28.8	58.5	75.3
20	Oklahoma	1,398	256.4	17,045	68.43	4,642	44.1	42.5	98.2	76.0	66.4	54.7	76.0
21	Texas	11,214	130.3	9,443	75.78	3,887	55.7	37.3	99.0	50.1	43.8	52.4	76.5

	Region, division, and State	Percent of cropper farms reporting—Continued										Percent of total value of farm products sold for cropper farms represented by expenditures for—		
		No tractor, horses, or mules	No tractor and only 1 horse or mule	No tractor and 2 or more horses and/or mules	Tractor with or without horses and/or mules	Automobile	Electricity	Electric washing machine	Operator working off farm 100 days or more	Other income of family exceeding farm products sold	Operator 65 years old and over	Machine hire	Hired labor	Feed
1	The South	62.0	7.8	18.5	11.7	31.6	55.5	17.0	5.0	5.5	5.3	2.8	5.2	2.3
	Geographic Divisions:													
2	South Atlantic	48.6	12.3	26.3	12.7	38.8	64.8	19.5	4.5	5.7	4.2	1.8	4.2	2.3
3	East South Central	73.1	4.7	13.4	8.8	24.6	48.5	14.9	4.4	5.1	6.3	3.8	4.1	2.1
4	West South Central	68.4	4.3	11.4	15.9	30.4	49.6	15.8	7.6	6.3	5.6	3.5	9.3	2.7
	South Atlantic:													
5	Delaware	.....	.....	68.8	31.2	31.2	31.2	.....	.....	.....	31.2	.....	5.7	58.9
6	Maryland	33.3	5.9	16.7	44.1	60.2	53.2	35.5	7.0	7.5	5.4	0.9	5.2	9.3
7	District of Columbia	.....	.....	.....	.....	.....	.....	.....	.....	.....	.....	.....	.....	.....
8	Virginia	58.1	6.4	21.7	13.7	38.7	50.9	25.0	3.8	4.0	4.1	1.1	3.1	3.3
9	West Virginia	6.8	.....	50.9	42.3	46.8	83.2	65.0	11.4	9.1	4.5	1.0	4.3	24.2
10	North Carolina	46.4	11.7	28.6	13.3	42.3	70.2	27.2	4.8	5.8	3.3	1.1	4.4	1.6
11	South Carolina	60.9	14.5	17.0	7.6	37.7	59.1	8.9	3.8	6.2	4.5	2.0	3.6	1.2
12	Georgia	42.2	13.3	30.7	13.7	33.3	63.7	12.2	4.3	5.4	5.4	3.3	4.1	3.2
13	Florida	38.0	16.9	20.0	25.0	36.6	59.9	24.3	8.3	10.1	2.5	1.2	9.2	2.8
	East South Central:													
14	Kentucky	58.1	2.8	20.6	18.5	55.9	62.7	44.5	9.2	6.1	3.6	1.2	5.4	3.9
15	Tennessee	64.2	3.6	17.5	14.7	33.9	59.2	28.5	3.3	4.6	3.7	1.9	4.3	2.9
16	Alabama	57.8	9.0	21.3	12.0	19.9	55.2	14.9	4.2	5.4	5.3	3.6	4.0	1.7
17	Mississippi	83.8	4.2	8.2	3.8	16.4	40.0	4.1	3.9	4.9	8.0	5.6	3.6	1.3
	West South Central:													
18	Arkansas	79.8	2.2	8.8	9.3	20.2	46.6	15.5	6.4	5.2	7.0	3.8	8.0	2.1
19	Louisiana	68.3	8.8	16.0	6.9	23.0	43.4	9.3	4.8	5.8	4.4	2.5	5.4	1.5
20	Oklahoma	27.5	4.6	10.0	57.8	56.7	67.5	37.3	13.2	12.5	2.5	3.4	9.1	7.1
21	Texas	48.7	3.5	12.0	35.8	58.0	61.1	21.5	12.7	8.4	4.4	3.9	12.9	3.3

[1] See text.

Table 73.—COMMERCIAL FARMS OPERATED BY CROPPERS—SELECTED CHARACTERISTICS, FOR THE SOUTHERN STATES: CENSUS OF 1950—Continued

[Data are based on reports for only a sample of farms. See text. Base data in Volume I]

	Region, division, and State	Percent distribution of value of farm products sold for cropper farms, by source		Percent of totals for all farms represented by totals for cropper farms									Expenditures for—(dollars)		
		All crops	All livestock and products	Number of farms	Land in farms (acres)	Cropland harvested (acres)	Number of cattle and calves	Number of hogs and pigs	All corn	Cotton harvested (acres)	Tobacco harvested (acres)	Value of all farm products sold (dollars)	Machine hire	Hired labor	Feed
1	The South	91.8	7.9	10.5	3.1	7.6	2.2	7.3	10.3	12.8	23.6	9.0	7.7	3.6	1.9
	Geographic Divisions:														
2	South Atlantic	93.8	5.8	12.2	5.4	12.9	2.6	10.3	15.0	24.4	28.6	13.2	10.2	4.4	2.1
3	East South Central	89.2	10.6	12.2	4.6	10.4	4.0	7.0	9.1	21.0	12.0	12.8	15.3	5.3	2.9
4	West South Central	90.9	9.0	6.5	1.3	3.6	1.1	3.4	4.5	7.0	(1)	4.2	3.7	2.5	1.2
	South Atlantic:														
5	Delaware	2.5	97.5	0.2	0.2	0.3	0.3	0.9	0.5	.....	.....	0.3	.....	0.2	0.4
6	Maryland	65.8	33.6	2.6	1.8	1.9	1.2	1.7	2.3	.....	10.7	1.9	0.8	0.7	0.6
7	District of Columbia	.....	.....	.....	.....	.....	.....	.....	.....	.....	.....	.....	.....	.....	.....
8	Virginia	86.2	13.4	5.2	2.9	4.8	1.8	4.7	6.4	19.3	20.3	5.9	3.5	1.4	1.1
9	West Virginia	14.9	84.2	0.3	0.6	0.8	0.8	0.8	1.1	.....	0.7	1.0	0.6	0.3	0.8
10	North Carolina	97.1	2.7	18.0	10.3	19.6	4.8	18.0	21.8	27.9	33.1	27.1	13.7	13.9	5.6
11	South Carolina	97.5	2.4	16.4	6.4	13.9	4.2	8.8	14.0	22.4	28.4	19.0	13.0	5.3	2.9
12	Georgia	89.3	9.6	16.2	8.1	18.4	5.9	12.6	18.9	24.7	25.0	17.4	17.9	6.4	4.4
13	Florida	81.9	17.4	1.8	0.6	2.7	0.3	2.9	4.3	6.7	7.9	0.8	0.5	0.4	0.2
	East South Central:														
14	Kentucky	74.7	25.2	5.7	3.2	4.9	4.1	4.7	5.7	25.7	11.6	7.1	3.9	4.6	2.9
15	Tennessee	81.8	17.8	9.0	4.6	8.4	4.8	5.9	8.5	18.0	13.4	9.9	6.7	4.8	2.8
16	Alabama	92.0	7.5	8.3	4.1	9.9	2.6	6.6	9.1	13.0	(1)	9.9	10.5	4.1	1.8
17	Mississippi	96.5	3.5	24.0	6.5	17.4	4.4	13.2	13.6	27.3	.....	25.2	30.0	6.9	4.3
	West South Central:														
18	Arkansas	96.2	3.7	13.5	3.5	8.9	2.0	5.2	5.8	15.4	(1)	11.8	13.2	6.0	2.3
19	Louisiana	94.9	5.0	10.6	3.1	8.6	1.9	5.3	8.4	19.2	(1)	9.5	9.4	3.2	1.6
20	Oklahoma	68.2	31.8	1.0	1.0	1.3	1.0	1.1	1.5	2.3	(1)	1.4	1.0	1.4	0.8
21	Texas	86.5	13.5	3.4	1.0	2.9	0.9	2.8	4.1	4.5	.....	2.5	2.3	1.9	1.0

	Region, division, and State	Percent of commercial farms operated by CROPPERS (South only)[2]											
		Under 10 acres	10-29 acres	30-49 acres	50-69 acres	70-99 acres	100-139 acres	140-179 acres	180-219 acres	220-259 acres	260-499 acres	500-999 acres	1,000 acres and over
1	The South	10.1	50.9	18.3	7.4	4.5	3.5	1.9	1.1	0.6	1.2	0.4	0.1
	Geographic Divisions:												
2	South Atlantic	6.6	42.9	23.1	11.0	6.2	4.7	2.2	1.2	0.7	1.1	0.3	0.1
3	East South Central	12.9	58.3	14.8	4.9	3.2	2.3	1.3	0.8	0.4	0.7	0.2	(3)
4	West South Central	11.9	53.0	15.0	4.7	3.8	3.5	2.3	1.2	0.9	2.4	0.9	0.4
	South Atlantic:												
5	Delaware	.....	31.2	.....	.....	.....	6.2	31.2	31.2	.....	.....	.....	.....
6	Maryland	14.5	23.7	12.9	10.2	10.2	9.1	7.0	4.8	2.2	4.8	0.5	.....
7	District of Columbia	(*)	(*)	(*)	(*)	(*)	(*)	(*)	(*)	(*)	(*)	(*)	(*)
8	Virginia	18.6	39.7	10.8	6.8	5.3	6.4	4.6	2.3	2.0	3.0	0.4	0.1
9	West Virginia	4.5	4.5	2.3	.....	6.8	22.7	11.4	13.6	.....	22.7	9.5	1.8
10	North Carolina	7.8	49.7	21.5	9.0	5.1	3.7	1.5	0.7	0.3	0.5	0.1	(3)
11	South Carolina	5.9	58.8	20.5	6.7	3.6	2.3	0.8	0.6	0.3	0.4	(3)	(3)
12	Georgia	1.9	23.0	31.3	18.2	9.9	7.1	3.3	1.8	1.2	1.6	0.5	0.1
13	Florida	11.5	18.9	16.9	16.0	9.0	8.0	6.5	4.5	3.0	3.5	1.5	0.8
	East South Central:												
14	Kentucky	26.5	36.7	9.1	5.5	5.4	6.7	3.6	2.8	1.4	1.6	0.6	(3)
15	Tennessee	9.2	55.0	16.4	5.7	4.5	3.4	2.2	1.3	0.9	1.2	0.2	(3)
16	Alabama	2.4	38.3	30.5	12.7	7.5	3.9	1.8	1.2	0.4	1.0	0.2	0.1
17	Mississippi	14.5	69.8	10.9	2.3	1.0	0.5	0.4	0.2	0.1	0.2	0.1	(3)
	West South Central:												
18	Arkansas	17.3	62.3	12.5	2.4	1.9	1.3	0.6	0.4	0.4	0.6	0.2	(3)
19	Louisiana	11.8	65.9	15.2	3.0	1.4	1.3	0.3	0.3	0.2	0.5	0.1	(3)
20	Oklahoma	0.4	7.5	5.7	2.1	10.7	7.2	24.0	5.7	5.0	22.2	7.5	2.0
21	Texas	1.6	23.1	21.5	12.4	9.7	10.2	5.5	3.6	2.4	6.2	2.5	1.3

*Not available.

[1]Not tabulated by tenure of operator.

[2]See text.

[3]0.05 percent or less.

Table 74.—PERCENT DISTRIBUTION OF COMMERCIAL FARMS, BY SIZE OF FARM FOR EACH TENURE, BY DIVISIONS AND STATES: 1950

[Data are based on reports for only a sample of farms. See text. Data for croppers (South only) in table 73. Base data in Volume I]

	Region, division, and State	Percent of commercial farms operated by FULL OWNERS											
		Under 10 acres	10-29 acres	30-49 acres	50-69 acres	70-99 acres	100-139 acres	140-179 acres	180-219 acres	220-259 acres	260-499 acres	500-999 acres	1,000 acres and over
1	United States	4.8	8.3	9.8	8.5	15.9	15.0	12.8	6.1	4.4	9.3	3.3	1.8
2	The North	4.3	5.8	7.2	6.6	17.2	16.9	16.0	7.1	5.4	10.1	2.6	0.8
3	The South	2.9	8.6	12.6	12.0	15.9	14.8	10.3	5.6	3.6	8.4	3.3	1.9
4	The West	14.1	19.5	12.3	5.8	9.1	5.8	6.6	2.8	2.4	8.5	6.3	6.7
	Geographic Divisions:												
5	New England	10.5	10.8	7.3	8.0	10.4	14.1	11.1	7.6	5.3	11.6	2.8	0.5
6	Middle Atlantic	8.3	8.8	7.3	9.8	14.7	19.7	11.7	7.1	4.5	6.9	1.0	0.1
7	East North Central	3.6	6.2	9.2	8.1	22.5	19.7	13.6	6.6	4.0	5.6	0.8	0.1
8	West North Central	2.7	3.7	5.2	3.7	13.7	13.4	20.6	7.6	7.0	15.6	5.0	1.8
9	South Atlantic	3.7	10.6	13.1	13.0	15.0	15.0	8.6	5.6	3.5	7.6	2.9	1.4
10	East South Central	2.1	7.5	14.0	14.1	18.8	16.4	9.6	5.4	3.1	6.1	2.0	0.8
11	West South Central	2.8	7.3	10.3	8.2	13.4	12.7	13.1	5.9	4.5	12.3	5.5	3.9
12	Mountain	6.4	8.6	9.0	4.7	10.6	6.7	9.7	3.6	3.4	13.7	11.2	12.3
13	Pacific	19.0	26.6	14.4	6.5	8.2	5.3	4.6	2.3	1.7	5.0	3.2	3.1
	New England:												
14	Maine	3.7	4.0	4.8	8.0	12.7	17.9	14.7	10.2	6.2	13.7	3.4	0.7
15	New Hampshire	8.4	11.4	8.3	10.2	9.0	13.5	11.0	6.7	5.3	12.5	3.1	0.6
16	Vermont	2.1	2.8	2.8	4.4	7.9	15.2	15.7	11.9	9.2	21.9	5.4	0.7
17	Massachusetts	23.1	21.3	11.1	9.0	9.4	9.6	5.6	3.3	2.2	4.4	0.8	0.1
18	Rhode Island	25.0	14.7	13.2	10.9	11.8	9.4	5.2	5.2	0.9	2.0	1.4	0.2
19	Connecticut	16.7	19.5	11.8	10.2	11.6	12.8	6.5	3.1	3.2	3.8	0.8	0.1
	Middle Atlantic:												
20	New York	5.9	6.5	6.1	8.4	13.1	20.0	13.5	9.1	6.3	9.7	1.3	0.1
21	New Jersey	26.5	24.3	10.1	7.6	9.3	11.0	4.6	2.8	1.5	1.7	0.5	0.1
22	Pennsylvania	6.9	7.8	7.9	11.7	17.5	21.3	11.3	6.0	3.5	5.1	0.9	0.1
	East North Central:												
23	Ohio	4.5	7.7	9.6	11.2	22.5	20.0	11.4	5.2	3.0	4.1	0.7	0.1
24	Indiana	4.9	9.7	11.6	10.0	21.6	17.8	10.7	5.3	3.0	4.5	0.8	0.1
25	Illinois	5.1	7.7	8.6	6.5	17.8	16.6	15.6	7.5	5.4	7.7	1.2	0.2
26	Michigan	2.9	5.4	11.6	8.4	25.2	19.3	12.0	5.9	3.5	5.0	0.7	0.1
27	Wisconsin	1.5	2.3	5.8	5.0	24.1	22.9	17.0	8.5	5.0	6.8	0.8	0.1
	West North Central:												
28	Minnesota	2.0	2.6	4.6	2.7	15.3	15.1	25.1	9.5	8.1	13.0	1.8	0.2
29	Iowa	3.4	5.1	5.5	3.6	16.2	17.4	23.1	8.9	6.9	9.1	0.9	0.1
30	Missouri	2.3	4.0	7.8	6.2	17.2	17.3	14.8	8.4	6.7	11.9	2.8	0.5
31	North Dakota	0.6	0.7	0.9	0.4	1.2	1.4	12.4	2.7	4.3	42.6	25.8	7.1
32	South Dakota	2.2	2.9	2.7	1.9	4.7	3.2	21.8	4.0	7.1	30.6	12.5	6.4
33	Nebraska	4.0	3.9	3.7	2.5	8.6	7.1	23.8	5.6	7.6	18.5	8.4	6.2
34	Kansas	4.0	4.3	5.0	4.1	12.0	8.7	20.6	5.0	6.8	19.0	7.6	2.9
	South Atlantic:												
35	Delaware	12.5	13.2	11.2	10.8	12.4	13.4	10.7	5.6	3.3	5.3	1.2	0.4
36	Maryland	5.8	9.9	9.0	11.2	12.9	18.4	11.1	7.1	4.5	7.5	2.0	0.4
37	District of Columbia	(*)	(*)	(*)	(*)	(*)	(*)	(*)	(*)	(*)	(*)	(*)	(*)
38	Virginia	3.2	8.3	10.2	11.6	14.8	16.8	9.7	6.9	4.5	9.9	3.2	0.8
39	West Virginia	3.0	4.6	5.8	9.5	14.7	19.1	12.2	9.1	5.3	11.7	3.7	1.2
40	North Carolina	2.7	13.8	19.2	17.1	16.7	12.7	6.4	3.7	2.2	4.0	1.2	0.4
41	South Carolina	3.0	12.6	16.2	14.7	14.8	12.4	7.7	4.2	2.7	6.8	3.4	1.6
42	Georgia	2.0	5.6	9.5	12.3	15.6	17.7	9.7	6.7	4.3	9.7	4.4	2.6
43	Florida	10.6	19.3	13.6	7.2	11.1	9.3	7.1	4.2	2.7	6.9	4.2	3.9
	East South Central:												
44	Kentucky	2.6	6.9	10.9	14.4	18.9	19.0	10.3	6.1	3.5	5.8	1.3	0.3
45	Tennessee	2.4	9.1	13.6	15.4	18.1	16.4	9.4	5.4	2.9	5.6	1.4	0.3
46	Alabama	1.7	8.4	19.2	12.3	18.7	13.4	8.3	4.5	2.4	6.2	3.1	1.8
47	Mississippi	1.2	5.5	14.9	13.3	19.8	14.9	10.1	5.0	3.3	7.3	3.2	1.6
	West South Central:												
48	Arkansas	2.2	6.6	15.5	9.8	19.0	14.2	10.5	6.0	4.2	7.9	2.8	1.2
49	Louisiana	3.3	19.5	23.3	12.0	13.7	7.7	5.5	2.9	2.5	5.3	2.5	1.8
50	Oklahoma	2.4	3.1	5.8	4.4	12.8	10.5	24.6	5.4	6.0	17.2	5.4	2.3
51	Texas	3.1	6.0	5.9	7.8	10.8	14.1	12.3	6.9	4.7	14.6	7.6	6.3
	Mountain:												
52	Montana	2.3	3.2	2.9	1.9	5.6	5.5	9.5	3.3	3.3	18.8	20.2	23.3
53	Idaho	4.5	8.4	15.1	6.3	17.4	8.6	10.2	4.4	3.7	10.7	6.0	4.6
54	Wyoming	2.0	1.9	1.3	1.9	8.4	6.6	14.7	3.8	5.0	16.5	15.7	22.0
55	Colorado	6.8	8.1	5.4	3.3	8.5	5.6	11.1	2.7	3.5	17.7	14.5	12.8
56	New Mexico	8.0	12.4	8.0	4.1	5.6	4.8	8.4	2.1	2.6	14.1	12.0	17.9
57	Arizona	13.0	17.3	14.6	4.6	10.2	5.4	7.7	2.3	2.0	9.2	5.7	7.8
58	Utah	12.3	12.9	12.2	9.0	11.0	8.5	6.9	5.0	3.1	8.3	5.2	5.7
59	Nevada	4.2	9.2	9.2	3.0	15.2	4.5	8.1	5.4	3.0	8.9	9.0	20.5
	Pacific:												
60	Washington	13.5	24.7	16.1	7.3	9.8	6.3	5.6	2.8	2.5	5.9	3.3	2.2
61	Oregon	9.1	16.5	13.4	7.8	12.2	8.2	7.9	4.0	2.6	7.6	4.9	5.7
62	California	24.6	30.8	14.1	5.8	6.1	3.8	3.1	1.5	1.2	3.8	2.6	2.6

See footnotes at end of table.

Table 74.—PERCENT DISTRIBUTION OF COMMERCIAL FARMS, BY SIZE OF FARM FOR EACH TENURE, BY DIVISIONS AND STATES: 1950—Continued

[Data are based on reports for only a sample of farms. See text. Data for croppers (South only) in table 73. Base data in Volume I]

	Region, division, and State	Percent of commercial farms operated by PART OWNERS											
		Under 10 acres	10-29 acres	30-49 acres	50-69 acres	70-99 acres	100-139 acres	140-179 acres	180-219 acres	220-259 acres	260-499 acres	500-999 acres	1,000 acres and over
1	United States	0.6	4.0	5.0	5.1	8.1	11.1	10.7	8.5	7.4	20.3	10.4	8.8
2	The North	0.3	1.4	1.9	2.7	6.3	11.6	13.2	10.8	9.8	25.2	11.2	5.7
3	The South	1.0	7.7	9.6	9.1	11.4	12.1	8.6	6.5	5.0	15.4	8.1	5.6
4	The West	1.1	4.8	5.3	4.6	6.2	5.7	4.9	3.5	3.2	11.9	14.0	34.7
	Geographic Divisions:												
5	New England	1.7	5.5	5.9	6.8	8.6	13.1	12.6	10.6	7.9	20.3	6.0	1.0
6	Middle Atlantic	1.0	3.8	5.0	6.0	11.4	18.3	15.5	11.3	7.9	16.1	3.4	0.3
7	East North Central	0.3	1.6	2.4	3.9	9.8	17.7	18.0	13.6	10.1	19.0	3.2	0.3
8	West North Central	0.2	0.6	0.9	1.2	3.1	6.5	9.8	8.9	10.0	30.8	17.7	10.2
9	South Atlantic	1.7	13.0	13.5	11.4	13.1	13.0	8.1	6.0	3.7	9.8	4.3	2.4
10	East South Central	1.4	9.1	13.3	13.2	16.3	14.9	9.0	5.8	3.4	8.5	3.2	1.8
11	West South Central	0.3	3.2	4.5	4.9	7.0	9.7	8.8	7.3	6.8	23.5	13.9	10.2
12	Mountain	0.5	2.1	3.0	2.8	4.5	4.1	4.2	3.0	2.8	11.8	15.8	45.3
13	Pacific	2.0	8.7	8.7	7.3	8.6	8.0	6.0	4.2	3.8	12.0	11.4	19.3
	New England:												
14	Maine	0.3	2.5	3.0	4.8	10.4	14.8	12.3	12.8	7.1	23.2	7.2	1.5
15	New Hampshire	1.3	3.4	3.4	4.3	5.6	10.3	13.3	9.9	10.7	24.2	12.1	1.4
16	Vermont	1.3	1.7	1.7	3.0	3.7	9.5	12.2	12.8	11.7	31.9	8.8	1.5
17	Massachusetts	3.5	10.6	12.2	9.8	11.0	12.7	12.7	8.4	3.8	12.6	2.3	0.4
18	Rhode Island	1.4	16.5	6.9	13.7	9.6	13.7	15.1	1.4	7.1	14.0	0.3	0.3
19	Connecticut	1.9	6.2	7.7	9.7	11.3	17.0	12.1	10.4	7.4	12.2	3.6	0.3
	Middle Atlantic:												
20	New York	1.0	3.1	3.9	4.4	9.0	16.1	15.0	12.6	9.0	20.5	4.8	0.4
21	New Jersey	2.3	10.2	9.6	10.0	14.3	17.5	14.1	7.2	5.1	7.4	2.0	0.3
22	Pennsylvania	0.6	3.3	5.3	7.2	13.8	21.2	16.5	10.4	7.1	12.3	1.9	0.2
	East North Central:												
23	Ohio	0.4	2.0	3.0	5.4	12.0	20.1	18.9	12.9	8.7	14.0	2.4	0.2
24	Indiana	0.3	1.3	2.3	3.7	10.5	17.6	18.1	13.7	10.4	19.0	3.0	0.3
25	Illinois	0.3	1.7	1.9	2.6	6.7	13.2	16.3	13.4	11.6	26.6	5.1	0.5
26	Michigan	0.1	1.3	2.5	4.6	11.3	21.0	19.4	14.1	8.7	14.7	2.1	0.2
27	Wisconsin	0.6	1.7	2.9	3.5	10.2	19.4	18.4	14.1	10.1	16.4	2.4	0.2
	West North Central:												
28	Minnesota	0.2	0.6	1.1	1.4	5.1	11.1	15.6	12.6	14.0	30.7	6.6	0.9
29	Iowa	0.5	1.1	1.6	1.6	4.3	10.9	18.8	14.4	14.5	28.2	4.0	0.3
30	Missouri	0.2	1.1	2.1	3.3	7.2	13.4	13.6	13.8	11.1	26.7	6.3	1.2
31	North Dakota	(1)	0.1	0.1	0.1	0.1	0.2	0.8	1.0	1.8	27.4	44.9	23.6
32	South Dakota	.....	0.2	0.2	0.2	0.6	1.2	3.2	3.9	6.0	32.6	26.7	25.2
33	Nebraska	0.1	0.6	0.5	0.6	1.6	3.0	8.3	7.7	11.7	34.3	17.6	14.0
34	Kansas	0.1	0.6	0.7	0.6	1.9	3.5	6.1	6.7	8.9	34.9	23.7	12.4
	South Atlantic:												
35	Delaware	0.6	2.2	8.3	10.6	16.7	12.2	12.3	8.0	6.3	18.9	2.8	1.0
36	Maryland	1.6	9.1	9.1	5.2	12.4	14.2	12.0	8.8	8.3	13.0	5.4	0.9
37	District of Columbia	(*)	(*)	(*)	(*)	(*)	(*)	(*)	(*)	(*)	(*)	(*)	(*)
38	Virginia	1.8	9.4	10.2	11.1	12.8	14.5	8.8	7.0	4.2	12.7	5.8	1.7
39	West Virginia	0.7	2.4	7.6	6.1	12.8	15.4	13.0	8.6	6.1	17.8	6.7	2.7
40	North Carolina	2.3	19.7	18.7	14.5	14.1	12.6	6.0	4.1	2.0	4.4	1.2	0.4
41	South Carolina	1.4	16.8	15.3	11.1	11.3	10.7	7.7	5.7	3.3	9.4	4.7	2.8
42	Georgia	0.8	3.7	7.4	9.0	13.3	14.7	9.8	7.9	5.7	15.6	8.3	4.0
43	Florida	1.8	9.8	9.8	8.2	11.1	10.6	8.4	7.6	4.1	11.4	6.1	11.1
	East South Central:												
44	Kentucky	2.5	9.5	11.3	13.6	16.8	17.4	9.7	6.3	3.2	7.5	1.7	0.4
45	Tennessee	1.5	10.2	13.7	13.0	17.0	15.5	9.4	6.0	3.7	7.8	1.8	0.4
46	Alabama	0.6	8.7	15.8	13.1	15.4	12.8	7.9	5.2	3.4	8.6	5.0	3.5
47	Mississippi	0.5	7.4	12.5	13.1	15.8	12.9	8.6	5.3	3.5	11.0	5.6	3.8
	West South Central:												
48	Arkansas	0.2	4.6	8.3	10.2	15.6	16.2	10.7	7.6	6.0	12.5	5.9	2.3
49	Louisiana	1.0	14.1	15.4	11.7	11.8	10.5	6.3	4.5	3.3	10.0	6.9	4.5
50	Oklahoma	0.2	0.5	1.2	1.6	3.1	6.1	8.8	7.5	8.9	35.1	18.5	8.6
51	Texas	0.3	2.5	3.5	4.2	5.9	9.6	8.7	7.6	6.5	22.6	14.7	14.0
	Mountain:												
52	Montana	0.1	0.3	0.4	0.3	0.6	1.5	1.8	1.6	1.9	9.1	17.4	64.8
53	Idaho	0.8	2.5	3.7	5.2	10.9	8.4	7.2	4.6	5.0	17.4	16.2	18.1
54	Wyoming	0.5	0.1	0.4	0.4	1.2	2.1	3.8	3.4	2.2	11.2	11.0	63.6
55	Colorado	0.4	2.1	2.0	1.3	3.0	2.9	4.2	2.9	2.9	13.7	20.9	43.7
56	New Mexico	0.8	2.9	3.3	2.1	3.7	3.2	3.0	2.5	2.3	9.9	15.0	51.3
57	Arizona	0.5	3.8	7.1	5.2	6.5	4.7	6.8	3.0	3.8	9.5	8.2	41.0
58	Utah	1.3	6.9	10.9	10.6	12.4	10.1	7.0	4.6	2.5	10.8	7.3	15.6
59	Nevada	.....	.....	6.8	6.8	6.8	10.8	6.8	5.4	4.1	12.2	13.5	27.0
	Pacific:												
60	Washington	1.4	8.5	6.2	7.6	7.9	6.0	5.8	3.6	2.3	11.1	14.4	25.1
61	Oregon	1.1	6.8	6.3	5.8	9.9	9.6	7.3	5.1	5.8	13.1	10.2	18.9
62	California	2.7	9.6	11.1	7.8	8.5	8.3	5.5	4.1	3.6	11.9	10.3	16.6

See footnotes at end of table.

Table 74.—PERCENT DISTRIBUTION OF COMMERCIAL FARMS, BY SIZE OF FARM FOR EACH TENURE, BY DIVISIONS AND STATES: 1950—Continued

[Data are based on reports for only a sample of farms. See text. Data for croppers (South only) in table 73. Base data in Volume I]

	Region, division, and State	Percent of commercial farms operated by MANAGERS											
		Under 10 acres	10-29 acres	30-49 acres	50-69 acres	70-99 acres	100-139 acres	140-179 acres	180-219 acres	220-259 acres	260-499 acres	500-999 acres	1,000 acres and over
1	**United States**	2.2	3.7	3.2	2.4	3.9	5.6	6.7	5.3	4.7	16.2	16.0	30.2
2	The North	3.6	2.9	1.9	1.7	5.0	8.3	11.3	9.0	8.2	21.8	12.3	14.0
3	The South	1.1	1.5	2.1	1.3	3.0	3.8	3.9	3.6	3.3	15.9	22.0	38.5
4	The West	2.3	9.5	7.7	5.6	4.1	4.9	5.4	3.0	2.0	7.7	9.1	38.8
	Geographic Divisions:												
5	New England	3.9	3.5	3.5	2.3	7.3	5.5	10.6	6.2	6.9	25.3	14.7	10.3
6	Middle Atlantic	4.6	5.0	2.7	3.4	8.2	14.4	11.1	10.2	9.9	17.2	7.1	6.2
7	East North Central	3.8	2.2	1.7	1.6	4.6	7.9	13.9	11.4	8.4	22.7	13.7	8.1
8	West North Central	2.3	1.7	0.9	0.1	2.3	4.5	8.1	5.5	6.8	23.6	14.4	29.6
9	South Atlantic	1.9	2.8	2.7	1.8	4.1	6.1	5.2	4.2	4.2	19.5	20.0	27.4
10	East South Central	0.3	0.6	1.2	0.9	2.5	3.3	4.3	4.3	3.9	17.8	29.0	31.9
11	West South Central	0.6	0.5	1.9	0.9	2.0	1.6	2.2	2.6	1.9	11.0	20.4	54.3
12	Mountain	1.6	2.6	2.4	1.2	2.7	2.0	3.5	1.7	1.8	7.3	8.0	65.3
13	Pacific	2.6	13.2	10.5	8.0	4.8	6.4	6.4	3.7	2.1	7.9	9.7	24.6
	New England:												
14	Maine	8.8	8.8	.....	.....	.....	1.8	8.8	.....	.....	19.3	17.5	35.1
15	New Hampshire	.....	.....	5.6	2.2	.....	1.1	22.5	12.4	5.6	29.2	13.5	7.9
16	Vermont	.....	.....	.....	.....	.....	0.9	8.7	.....	17.4	45.2	20.9	7.0
17	Massachusetts	8.2	8.2	3.8	2.2	14.3	12.6	9.3	11.0	5.5	8.2	8.2	8.2
18	Rhode Island	5.9	.....	5.9	.....	5.9	.....	.....	5.9	5.9	58.8	5.9	5.9
19	Connecticut	1.0	.....	6.7	6.7	13.3	4.8	7.6	2.9	2.9	27.6	20.0	6.7
	Middle Atlantic:												
20	New York	5.0	3.4	4.6	6.6	6.1	11.2	13.6	9.5	12.6	15.0	6.8	5.6
21	New Jersey	10.9	11.6	2.0	0.7	9.2	4.0	8.6	17.8	2.6	24.1	2.6	5.9
22	Pennsylvania	1.1	3.9	0.8	1.1	10.0	22.8	9.4	7.6	10.3	16.5	9.6	6.9
	East North Central:												
23	Ohio	5.8	4.3	2.1	0.4	4.2	6.8	17.9	7.7	12.6	21.1	10.9	6.0
24	Indiana	0.2	2.8	.....	1.1	4.7	5.6	15.0	14.1	7.7	23.3	19.0	6.6
25	Illinois	4.4	1.3	2.6	2.1	4.1	7.5	13.9	9.1	9.3	21.4	15.0	9.3
26	Michigan	3.7	0.2	4.0	2.5	6.2	6.5	7.9	18.9	6.9	23.1	11.9	8.2
27	Wisconsin	4.2	2.1	0.2	1.9	4.2	12.5	13.5	9.6	4.8	25.2	11.8	9.8
	West North Central:												
28	Minnesota	3.9	3.9	1.8	0.3	1.5	10.9	19.6	12.7	6.0	20.2	9.1	10.0
29	Iowa	2.6	1.4	1.7	.....	5.0	6.4	10.6	8.3	16.5	25.8	12.3	9.5
30	Missouri	0.2	0.5	.....	.....	2.3	3.9	2.3	6.8	4.5	37.6	21.1	20.9
31	North Dakota	5.6	.....	.....	.....	.....	5.6	.....	.....	.....	16.9	23.6	48.3
32	South Dakota	.....	.....	.....	.....	0.8	.....	3.9	.....	3.9	11.8	11.8	67.7
33	Nebraska	1.8	4.2	.....	.....	2.5	0.4	6.0	.....	2.1	19.1	7.4	56.5
34	Kansas	4.3	.....	2.1	0.4	.....	.....	6.4	.....	4.7	12.8	19.6	49.8
	South Atlantic:												
35	Delaware	19.7	18.2	7.6	.....	.....	7.6	.....	7.6	7.6	10.6	7.6	13.6
36	Maryland	5.8	3.8	2.1	1.7	3.4	8.9	5.5	8.9	6.8	22.6	19.9	10.6
37	District of Columbia	(*)	(*)	(*)	(*)	(*)	(*)	(*)	(*)	(*)	(*)	(*)	(*)
38	Virginia	2.0	1.1	1.9	2.0	2.2	5.6	7.4	3.0	3.7	19.5	26.2	25.3
39	West Virginia	0.8	0.4	.....	.....	8.3	12.5	14.6	2.1	6.2	25.8	19.2	10.0
40	North Carolina	3.3	0.2	.....	2.4	2.2	6.7	4.4	2.2	4.7	25.7	27.5	20.6
41	South Carolina	.....	0.2	.....	.....	5.2	1.5	6.2	2.5	2.7	20.4	26.9	34.2
42	Georgia	0.7	.....	1.4	.....	2.7	3.4	2.8	4.2	1.4	20.0	19.9	43.6
43	Florida	0.6	7.9	7.4	4.5	6.1	7.7	3.6	5.6	5.7	13.5	10.8	26.8
	East South Central:												
44	Kentucky	.....	.....	1.8	4.5	4.5	4.5	8.1	6.3	9.3	32.0	16.8	12.3
45	Tennessee	.....	0.3	2.8	.....	4.2	7.0	4.5	8.7	5.9	23.2	29.7	13.7
46	Alabama	.....	.....	1.2	0.2	1.2	1.5	2.5	2.7	1.2	18.9	26.2	44.4
47	Mississippi	0.7	1.4	.....	.....	1.5	2.1	3.4	2.1	2.1	8.0	35.8	43.0
	West South Central:												
48	Arkansas	.....	.....	5.7	2.3	1.1	1.1	2.3	2.5	.....	15.6	32.2	37.2
49	Louisiana	.....	0.2	2.1	0.9	1.9	1.3	0.9	2.1	1.1	10.0	25.1	54.3
50	Oklahoma	1.5	1.5	.....	.....	1.5	.....	3.6	1.5	4.5	9.3	32.4	44.1
51	Texas	0.7	0.6	1.3	0.7	2.2	2.1	2.2	3.0	2.0	10.6	14.7	59.8
	Mountain:												
52	Montana	2.4	.....	.....	0.5	2.4	.....	4.8	2.4	.....	0.5	.....	87.1
53	Idaho	3.1	6.3	3.8	6.3	6.3	6.3	6.9	3.1	6.3	11.9	10.0	30.0
54	Wyoming	.....	.....	.....	.....	0.6	.....	.....	.....	3.0	3.0	9.8	83.5
55	Colorado	4.1	3.7	1.0	.....	1.4	3.4	.....	1.7	2.0	7.4	7.4	67.9
56	New Mexico	.....	0.5	.....	.....	.....	2.3	4.6	.....	.....	4.6	4.1	83.9
57	Arizona	0.4	4.4	4.8	2.2	2.2	2.2	7.0	.....	.....	10.5	20.5	45.9
58	Utah	.....	4.9	12.2	0.8	12.2	.....	4.1	8.1	0.8	16.3	1.6	39.0
59	Nevada	.....	.....	.....	.....	.....	.....	.....	.....	7.0	8.5	7.0	77.5
	Pacific:												
60	Washington	3.5	9.0	14.7	6.1	2.9	9.8	8.1	5.8	2.0	7.5	10.4	20.2
61	Oregon	.....	2.3	2.3	12.6	2.3	5.6	3.7	7.9	2.8	10.7	9.8	40.0
62	California	2.7	14.9	10.6	7.9	5.3	5.9	6.4	3.0	2.1	7.7	9.6	23.8

See footnotes at end of table.

Table 74.—PERCENT DISTRIBUTION OF COMMERCIAL FARMS, BY SIZE OF FARM FOR EACH TENURE, BY DIVISIONS AND STATES: 1950—Continued

[Data are based on reports for only a sample of farms. See text. Data for croppers (South only) in table 73. Base data in Volume I]

	Region, division, and State	Percent of commercial farms operated by ALL TENANTS											
		Under 10 acres	10-29 acres	30-49 acres	50-69 acres	70-99 acres	100-139 acres	140-179 acres	180-219 acres	220-259 acres	260-499 acres	500-999 acres	1,000 acres and over
1	**United States**	3.9	20.5	11.6	6.4	8.5	9.5	12.4	6.3	5.4	11.0	3.1	1.2
2	The North	0.9	1.8	2.0	2.0	8.5	13.1	23.0	11.6	10.9	20.3	4.7	1.1
3	The South	5.8	33.5	18.1	9.4	8.3	7.3	5.7	3.1	2.0	4.7	1.5	0.6
4	The West	5.4	8.0	7.6	5.5	12.0	8.1	10.7	4.0	3.8	13.3	11.0	10.7
	Geographic Divisions:												
5	New England	9.6	11.0	7.6	7.2	8.1	11.2	13.1	8.4	5.5	14.5	3.5	0.4
6	Middle Atlantic	4.5	4.8	4.6	8.1	15.7	23.8	15.0	9.2	5.1	8.0	1.1	0.1
7	East North Central	0.7	1.1	1.9	2.5	11.5	18.3	23.0	13.8	10.4	15.2	1.4	0.1
8	West North Central	0.7	2.0	1.9	1.2	6.1	9.1	23.6	10.4	11.7	24.4	7.0	1.9
9	South Atlantic	4.9	33.9	22.0	12.6	8.5	7.2	3.8	2.4	1.4	2.4	0.7	0.1
10	East South Central	8.0	41.2	18.7	8.9	7.7	6.1	3.5	2.1	1.1	2.1	0.5	0.1
11	West South Central	4.2	23.8	12.8	6.2	8.6	8.9	10.5	5.0	3.7	10.6	3.8	1.8
12	Mountain	1.6	3.4	4.7	4.1	14.0	8.8	13.9	4.4	4.2	15.8	13.1	12.0
13	Pacific	10.0	13.7	11.3	7.1	9.6	7.2	6.8	3.6	3.1	10.1	8.5	9.0
	New England:												
14	Maine	10.4	4.5	11.9	8.9	6.0	19.3	20.8	7.4	.....	8.9	1.5	0.3
15	New Hampshire	7.1	7.1	7.1	11.8	7.1	14.2	4.7	14.2	7.1	9.4	9.4	0.9
16	Vermont	2.1	2.8	0.7	2.8	1.4	11.1	18.1	13.2	10.4	31.3	5.6	0.6
17	Massachusetts	26.5	13.8	10.6	8.5	10.6	8.5	7.4	6.4	3.4	3.2	1.1	0.2
18	Rhode Island	6.9	37.9	10.3	10.3	17.2	10.3	6.9	.....	.....	.....	.....	.....
19	Connecticut	6.1	17.5	10.7	8.1	14.0	7.9	11.6	4.4	5.3	11.6	2.6	0.2
	Middle Atlantic:												
20	New York	4.9	5.8	3.0	5.7	10.7	19.4	16.2	12.1	6.8	13.2	2.1	0.1
21	New Jersey	10.8	10.3	6.2	6.5	10.6	20.2	13.7	7.5	5.6	7.7	0.8	0.1
22	Pennsylvania	3.4	3.4	5.3	9.8	19.5	26.9	14.4	7.8	4.0	5.0	0.5	(1)
	East North Central:												
23	Ohio	0.9	1.6	2.4	3.8	15.2	23.3	21.2	12.2	7.6	10.5	1.1	0.1
24	Indiana	0.9	1.4	2.6	3.1	11.2	16.8	22.3	14.3	10.1	15.7	1.5	0.1
25	Illinois	0.6	0.9	1.3	1.3	7.2	13.4	24.8	15.1	13.3	20.0	1.9	0.1
26	Michigan	0.6	2.0	3.0	4.3	15.6	21.8	21.0	12.5	7.5	10.6	1.0	0.1
27	Wisconsin	0.3	0.6	1.9	2.5	16.6	25.1	22.2	12.6	7.7	9.8	0.8	(1)
	West North Central:												
28	Minnesota	0.8	0.8	1.1	1.0	6.5	10.9	29.4	12.3	14.3	20.8	2.0	0.1
29	Iowa	0.5	0.5	0.8	0.8	7.3	14.0	31.8	14.3	12.9	16.0	1.1	(1)
30	Missouri	1.7	10.1	8.5	4.0	11.0	13.8	14.5	9.6	7.6	15.7	3.3	0.3
31	North Dakota	0.1	0.5	0.2	0.1	0.8	0.8	7.1	2.2	4.0	44.0	32.7	7.4
32	South Dakota	0.6	0.5	0.5	0.4	1.5	2.5	18.3	6.0	11.1	40.3	13.3	5.0
33	Nebraska	0.5	0.5	0.7	0.4	4.5	4.8	25.8	9.8	14.3	28.2	7.5	3.1
34	Kansas	0.6	0.6	0.9	0.9	4.0	4.1	16.6	7.5	11.2	35.0	14.4	4.2
	South Atlantic:												
35	Delaware	3.7	3.3	6.5	4.2	15.8	17.8	11.7	12.7	7.0	13.0	3.9	0.4
36	Maryland	5.2	8.3	6.4	5.7	11.2	16.1	16.1	9.2	6.9	13.1	1.7	0.1
37	District of Columbia	(*)	(*)	(*)	(*)	(*)	(*)	(*)	(*)	(*)	(*)	(*)	(*)
38	Virginia	11.7	27.1	11.3	9.0	8.6	10.6	6.8	4.4	3.6	5.4	1.3	0.2
39	West Virginia	5.3	2.5	6.2	6.9	10.3	17.1	14.3	11.6	5.9	14.0	4.7	1.1
40	North Carolina	5.9	41.9	22.1	11.4	7.2	5.7	2.5	1.4	0.7	0.9	0.3	(1)
41	South Carolina	4.0	47.7	23.5	10.0	5.9	3.9	2.0	0.9	0.6	1.0	0.3	0.1
42	Georgia	1.6	18.0	26.3	18.4	11.8	9.7	4.6	3.3	1.7	3.2	1.1	0.2
43	Florida	11.3	15.2	16.4	14.3	11.3	9.1	6.6	4.1	2.7	4.7	2.3	2.0
	East South Central:												
44	Kentucky	15.0	23.6	9.3	8.1	10.4	12.9	7.4	5.2	2.7	4.5	0.8	0.1
45	Tennessee	5.8	35.7	17.6	10.6	9.7	8.5	4.5	2.6	1.6	2.7	0.6	0.1
46	Alabama	1.7	27.7	28.9	14.0	11.4	6.8	3.5	2.2	0.9	2.1	0.5	0.2
47	Mississippi	10.2	58.3	16.7	5.2	3.5	2.1	1.5	0.7	0.4	0.9	0.4	0.1
	West South Central:												
48	Arkansas	9.3	41.5	17.8	6.0	8.8	5.9	3.7	1.9	1.2	2.6	1.0	0.2
49	Louisiana	6.4	50.9	23.7	5.8	4.4	2.7	1.6	1.0	0.6	1.8	0.7	0.3
50	Oklahoma	0.4	1.5	3.2	2.7	9.0	9.2	26.8	8.1	8.1	23.7	5.7	1.6
51	Texas	1.1	7.3	8.0	7.9	10.4	13.9	13.1	7.9	5.2	15.2	6.4	3.7
	Mountain:												
52	Montana	0.6	0.8	0.8	1.0	4.2	5.4	9.5	4.4	3.5	16.9	23.9	29.1
53	Idaho	1.9	2.5	7.9	6.4	30.3	14.3	12.3	4.5	3.5	9.2	4.0	3.3
54	Wyoming	0.8	0.9	1.1	0.3	4.9	7.4	16.8	4.4	6.5	19.7	15.9	21.2
55	Colorado	1.4	2.9	2.7	1.9	10.9	7.8	19.4	4.7	5.2	19.2	14.6	9.1
56	New Mexico	1.2	4.9	5.9	8.1	7.5	5.3	9.7	3.2	3.4	21.9	15.6	13.2
57	Arizona	6.8	12.5	9.1	9.1	13.1	6.9	4.9	4.6	4.1	11.7	11.0	6.1
58	Utah	3.6	14.8	15.2	13.7	12.8	9.2	8.0	3.2	2.4	7.7	4.0	5.2
59	Nevada	2.5	5.1	7.6	2.5	17.8	12.7	7.6	5.1	2.5	15.2	6.1	15.2
	Pacific:												
60	Washington	3.8	8.2	7.0	5.3	10.8	5.5	7.4	2.9	3.1	13.8	15.8	16.5
61	Oregon	4.1	7.6	9.0	6.7	11.6	10.8	10.5	4.9	4.1	13.0	7.6	10.1
62	California	13.9	17.3	13.5	7.9	8.7	6.9	5.7	3.6	2.9	8.0	5.9	5.9

See footnotes at end of table.

Table 74.—PERCENT DISTRIBUTION OF COMMERCIAL FARMS, BY SIZE OF FARM FOR EACH TENURE, BY DIVISIONS AND STATES: 1950—Continued

[Data are based on reports for only a sample of farms. See text. Data for croppers (South only) in table 73. Base data in Volume I]

	Region, division, and State	Percent of commercial farms operated by CASH TENANTS											
		Under 10 acres	10-29 acres	30-49 acres	50-69 acres	70-99 acres	100-139 acres	140-179 acres	180-219 acres	220-259 acres	260-499 acres	500-999 acres	1,000 acres and over
1	**United States**	3.4	10.3	10.8	7.5	13.1	13.4	15.1	6.7	4.7	9.0	3.1	2.8
2	The North	2.5	3.4	4.3	3.9	15.4	18.1	22.8	9.3	7.0	10.2	2.0	1.1
3	The South	2.5	15.9	17.0	10.9	11.5	10.3	9.5	4.8	2.9	7.9	3.5	3.2
4	The West	12.0	15.2	10.9	6.8	10.6	6.6	6.7	4.0	3.2	8.3	6.8	8.9
	Geographic Divisions:												
5	New England	7.6	12.7	9.8	5.9	10.6	11.5	13.7	10.2	5.6	10.2	1.7	0.4
6	Middle Atlantic	6.0	7.1	4.9	8.8	15.7	22.4	13.3	8.2	4.0	9.0	0.7	0.1
7	East North Central	2.0	3.6	5.3	5.6	21.6	21.9	18.4	8.7	5.4	6.8	0.6	0.1
8	West North Central	1.9	2.4	3.4	2.1	12.0	15.4	27.2	9.8	8.4	12.3	2.9	1.9
9	South Atlantic	3.2	16.7	18.6	15.5	12.1	11.9	6.3	5.0	2.8	5.2	2.0	0.7
10	East South Central	2.2	24.8	24.8	12.1	12.0	8.7	5.0	2.7	1.3	4.4	1.5	0.5
11	West South Central	2.0	8.0	9.3	6.3	10.7	10.3	15.7	6.3	4.3	13.0	6.4	7.5
12	Mountain	5.2	10.4	6.9	5.0	11.2	5.9	9.0	3.8	2.8	11.3	11.0	17.5
13	Pacific	14.9	17.3	12.7	7.6	10.4	6.9	5.8	4.1	3.3	6.9	5.1	5.2
	New England:												
14	Maine	7.1	7.1	14.3	3.6	10.7	14.3	21.4	10.7	.....	7.1	3.6	.....
15	New Hampshire	.....	5.7	11.5	5.7	5.7	17.2	.....	17.2	17.2	11.5	5.7	2.3
16	Vermont	.....	4.1	.....	2.1	2.1	18.6	24.8	18.6	8.3	16.5	4.1	0.8
17	Massachusetts	21.1	11.5	13.4	7.7	11.5	7.7	7.7	11.5	4.2	3.8	.....	.....
18	Rhode Island	5.3	31.6	10.5	5.3	26.3	10.5	10.5	.....	.....	.....	.....	.....
19	Connecticut	5.7	18.4	11.6	8.5	12.7	7.1	11.6	4.2	5.7	14.2	.....	0.3
	Middle Atlantic:												
20	New York	5.5	6.6	3.9	7.1	13.2	19.9	15.2	10.0	5.3	12.4	0.8	0.1
21	New Jersey	10.3	11.6	6.2	4.7	12.1	22.2	12.1	8.1	4.3	8.3	0.1	.....
22	Pennsylvania	5.1	6.1	5.5	11.6	19.4	24.9	11.6	6.3	2.7	5.7	0.9	0.1
	East North Central:												
23	Ohio	2.7	4.9	5.7	7.8	24.8	22.6	15.0	6.3	4.3	5.2	0.8	.....
24	Indiana	5.7	7.4	9.2	8.1	24.1	17.0	15.3	3.9	4.2	4.6	0.4	0.1
25	Illinois	3.1	4.2	4.9	3.6	15.9	19.3	21.7	11.3	6.7	8.7	0.7	0.1
26	Michigan	0.6	4.8	6.0	8.0	24.6	20.8	14.0	7.3	4.8	7.3	1.5	0.3
27	Wisconsin	0.2	0.9	4.4	4.7	23.8	25.7	19.4	9.0	5.1	6.4	0.2	.....
	West North Central:												
28	Minnesota	1.3	2.1	2.3	2.2	12.1	16.9	32.6	11.0	9.7	9.2	0.6	(1)
29	Iowa	1.2	1.7	2.0	1.5	13.2	20.8	31.2	11.6	8.8	7.7	0.3	(1)
30	Missouri	2.5	4.7	9.4	5.3	17.5	16.3	16.5	8.8	5.5	10.8	2.4	0.3
31	North Dakota	.....	5.0	0.7	0.7	0.7	2.8	19.2	5.7	7.1	33.4	18.6	6.1
32	South Dakota	2.0	2.7	3.7	0.7	2.0	4.7	17.9	4.0	7.1	28.7	13.1	13.4
33	Nebraska	4.3	1.8	2.2	0.3	6.6	6.8	24.9	7.8	7.6	19.7	8.8	9.1
34	Kansas	4.1	2.5	4.1	2.5	11.1	4.8	21.3	6.8	9.9	22.5	6.5	3.8
	South Atlantic:												
35	Delaware	3.4	.....	10.3	17.1	10.3	17.1	10.3	6.8	17.1	6.8	0.7	.....
36	Maryland	2.8	4.2	5.6	4.9	20.2	18.1	18.1	9.1	6.3	9.8	0.8	0.1
37	District of Columbia	(*)	(*)	(*)	(*)	(*)	(*)	(*)	(*)	(*)	(*)	(*)	(*)
38	Virginia	9.7	13.3	11.5	7.1	11.0	13.3	9.7	7.5	6.4	7.2	2.7	0.7
39	West Virginia	6.4	3.2	11.2	4.8	12.8	12.8	8.0	12.8	8.0	17.6	1.6	0.6
40	North Carolina	4.9	26.3	17.0	16.2	12.6	9.6	3.1	3.9	2.5	1.8	1.8	0.4
41	South Carolina	1.9	31.0	25.5	12.5	9.1	7.1	4.3	1.8	1.4	3.5	1.7	0.3
42	Georgia	1.2	9.6	18.1	19.5	13.2	14.3	6.7	6.1	2.5	6.0	2.1	0.6
43	Florida	12.9	12.9	16.8	12.1	10.6	10.9	6.0	4.2	2.6	4.8	2.3	3.9
	East South Central:												
44	Kentucky	7.9	8.5	7.9	17.1	17.7	17.8	5.5	3.7	3.7	7.9	1.8	0.5
45	Tennessee	3.8	12.7	19.6	13.0	18.6	11.3	7.3	4.0	2.1	5.4	1.7	0.3
46	Alabama	1.9	27.8	26.5	12.2	10.2	8.6	4.6	2.4	0.8	3.5	1.1	0.5
47	Mississippi	1.4	26.1	26.0	10.9	12.0	6.6	4.9	2.6	1.6	4.9	2.2	0.7
	West South Central:												
48	Arkansas	2.0	15.3	26.8	8.8	15.1	10.6	7.6	2.3	2.4	5.6	2.7	0.9
49	Louisiana	6.2	35.3	22.0	6.5	10.1	4.3	3.4	2.7	1.9	3.3	2.8	1.6
50	Oklahoma	0.6	1.2	3.9	3.6	11.9	10.1	31.7	7.8	5.8	17.3	4.0	2.2
51	Texas	1.9	3.4	4.3	7.2	8.7	11.9	10.8	7.6	4.5	15.0	10.1	14.6
	Mountain:												
52	Montana	1.7	1.7	3.4	0.9	6.8	4.3	7.7	6.8	3.4	14.5	20.4	28.6
53	Idaho	5.5	9.1	13.0	8.9	22.0	9.1	13.0	2.7	2.7	8.9	.....	4.9
54	Wyoming	.....	3.9	1.2	.....	2.4	1.2	10.9	1.2	2.4	12.2	20.9	43.6
55	Colorado	7.7	12.4	4.3	2.2	8.7	5.5	9.2	4.3	4.9	17.3	12.6	10.9
56	New Mexico	2.8	6.9	1.4	4.1	9.7	5.5	6.9	4.1	2.8	5.5	14.1	36.2
57	Arizona	10.3	22.1	11.8	8.8	19.2	3.2	4.4	2.9	0.3	5.6	6.8	4.4
58	Utah	7.5	22.6	16.6	15.1	9.0	9.0	6.0	3.0	.....	4.5	3.0	3.6
59	Nevada	5.1	10.1	.....	5.1	5.1	15.2	10.1	5.1	.....	15.2	10.1	19.2
	Pacific:												
60	Washington	4.1	14.1	11.7	9.4	20.7	8.5	10.4	4.1	4.8	6.6	3.5	2.1
61	Oregon	6.4	10.2	15.5	8.6	9.6	10.7	8.0	8.0	3.7	8.8	4.9	5.5
62	California	18.9	19.1	12.5	6.9	7.9	5.9	4.3	3.5	2.9	6.7	5.5	5.9

See footnotes at end of table.

Table 74.—PERCENT DISTRIBUTION OF COMMERCIAL FARMS, BY SIZE OF FARM FOR EACH TENURE, BY DIVISIONS AND STATES: 1950—Continued

[Data are based on reports for only a sample of farms. See text. Data for croppers (South only) in table 73. Base data in Volume I]

	Region, division, and State	Percent of commercial farms operated by SHARE-CASH TENANTS											
		Under 10 acres	10-29 acres	30-49 acres	50-69 acres	70-99 acres	100-139 acres	140-179 acres	180-219 acres	220-259 acres	260-499 acres	500-999 acres	1,000 acres and over
1	**United States**	0.2	2.2	2.3	1.7	5.5	9.2	22.9	11.3	12.7	24.9	5.7	1.4
2	The North	0.1	0.2	0.5	0.6	4.5	8.9	25.5	12.5	14.2	26.7	5.5	0.9
3	The South	0.8	13.9	11.8	7.1	10.6	10.9	10.7	6.2	5.1	16.4	5.0	1.4
4	The West	1.3	2.4	5.8	4.8	11.3	8.3	10.1	3.6	5.1	15.4	16.2	15.7
	Geographic Divisions:												
5	New England	8.8	8.8	.....	10.5	8.8	.....	8.8	.....	8.8	26.3	17.5	1.8
6	Middle Atlantic	2.3	4.0	4.0	8.7	11.5	21.4	13.3	12.7	10.4	9.9	1.7	.....
7	East North Central	0.1	0.2	0.6	0.9	6.0	13.5	25.7	15.4	14.3	21.5	1.7	0.1
8	West North Central	(1)	0.1	0.5	0.4	3.9	7.2	25.5	11.5	14.2	28.6	6.9	1.3
9	South Atlantic	1.5	29.9	23.7	10.6	11.1	7.2	4.4	4.1	1.2	4.9	1.1	0.2
10	East South Central	2.9	29.9	16.8	11.0	11.0	10.7	5.6	4.1	1.9	4.6	1.1	0.3
11	West South Central	0.2	7.4	8.5	5.6	10.4	11.6	13.0	7.1	6.6	21.2	6.6	1.8
12	Mountain	0.3	1.7	4.5	4.7	13.3	8.6	9.6	3.6	5.5	14.6	18.3	15.3
13	Pacific	2.9	3.7	7.9	5.0	7.9	7.7	10.9	3.5	4.6	16.7	12.8	16.5
	New England:												
14	Maine	.....	.....	.....	.....	.....	.....	.....	.....	.....	.....	.....	.....
15	New Hampshire	.....	.....	.....	.....	.....	.....	.....	.....	.....	.....	.....	.....
16	Vermont	.....	.....	.....	13.9	.....	.....	13.9	.....	13.9	41.7	13.9	2.8
17	Massachusetts	33.3	33.3	.....	.....	33.3	.....	.....	.....	.....	.....	.....	.....
18	Rhode Island	.....	.....	.....	.....	.....	.....	.....	.....	.....	.....	.....	.....
19	Connecticut	.....	.....	.....	16.7	.....	.....	.....	.....	.....	.....	83.3	.....
	Middle Atlantic:												
20	New York	1.6	6.4	1.6	3.2	6.4	20.9	12.9	22.5	11.3	11.6	1.6	.....
21	New Jersey	5.0	.....	.....	.....	.....	20.0	20.0	10.0	15.0	20.0	10.0	.....
22	Pennsylvania	2.2	3.3	6.6	14.3	17.6	22.0	12.1	6.6	8.8	6.6	.....	.....
	East North Central:												
23	Ohio	0.2	0.4	0.6	1.3	9.0	25.5	20.3	16.3	10.1	14.2	2.0	0.2
24	Indiana	0.5	0.2	1.8	2.2	8.3	16.4	23.2	14.7	10.5	20.4	1.6	0.1
25	Illinois	0.1	0.2	0.4	0.7	5.0	11.6	26.6	15.5	15.5	22.7	1.7	(1)
26	Michigan	.....	0.5	1.1	1.6	12.8	20.3	23.0	16.0	8.5	13.9	2.1	0.1
27	Wisconsin	0.4	1.3	0.4	1.3	12.0	24.3	24.3	12.4	9.8	12.8	0.9	0.1
	West North Central:												
28	Minnesota	(1)	.....	0.1	0.2	2.1	6.2	29.1	12.8	18.2	28.3	2.9	0.1
29	Iowa	(1)	0.1	0.2	0.4	5.4	11.8	34.3	15.1	14.2	17.6	0.9	(1)
30	Missouri	.....	0.4	3.6	2.3	11.0	16.2	19.8	13.7	10.6	19.1	3.2	0.1
31	North Dakota	.....	0.1	0.1	.....	0.4	0.4	2.5	1.0	3.8	46.1	39.0	6.5
32	South Dakota	(1)	(1)	.....	0.1	1.0	1.4	17.5	5.8	12.8	45.4	12.9	2.9
33	Nebraska	(1)	0.1	0.2	0.1	2.3	3.6	27.2	10.5	16.7	31.1	6.6	1.7
34	Kansas	(1)	0.1	0.1	0.3	2.5	3.1	16.0	8.8	13.1	39.0	14.2	2.7
	South Atlantic:												
35	Delaware	.....	16.7	.....	.....	.....	.....	50.0	.....	.....	33.3	.....	.....
36	Maryland	.....	4.3	4.3	2.1	12.8	17.0	10.6	12.8	8.5	23.4	4.3	.....
37	District of Columbia	(*)	(*)	(*)	(*)	(*)	(*)	(*)	(*)	(*)	(*)	(*)	(*)
38	Virginia	2.7	15.0	10.9	15.0	19.1	16.3	5.4	5.4	.....	4.1	6.0	.....
39	West Virginia	.....	11.9	11.9	.....	11.9	23.8	.....	26.2	.....	11.9	.....	2.4
40	North Carolina	3.1	35.7	29.4	13.7	9.0	4.3	1.6	2.0	0.4	0.8	.....	.....
41	South Carolina	.....	44.8	31.1	8.0	6.6	3.8	2.8	0.9	0.5	0.9	0.5	.....
42	Georgia	.....	9.6	18.1	8.5	19.2	9.6	9.6	9.6	2.1	11.7	0.4	1.5
43	Florida	4.1	20.5	8.2	16.4	16.4	8.2	4.1	4.1	4.1	13.1	.....	0.8
	East South Central:												
44	Kentucky	7.1	24.6	14.5	11.5	10.1	13.0	6.0	6.3	2.6	3.4	0.7	0.2
45	Tennessee	1.7	12.4	9.6	14.6	15.8	17.5	10.1	5.1	2.8	8.4	1.7	0.3
46	Alabama	0.7	19.8	16.3	12.0	19.1	12.7	5.7	5.7	1.4	4.2	1.6	0.7
47	Mississippi	0.8	52.6	24.2	7.6	4.5	2.6	2.3	0.4	0.8	3.4	0.7	0.2
	West South Central:												
48	Arkansas	0.1	21.6	24.7	10.2	17.2	12.3	5.5	2.7	1.3	3.6	0.5	0.2
49	Louisiana	3.9	36.5	29.4	6.2	7.7	4.6	3.9	0.8	0.8	3.1	2.0	1.1
50	Oklahoma	.....	0.2	0.5	1.1	3.4	5.9	20.4	8.9	10.9	39.0	8.4	1.3
51	Texas	.....	1.4	2.7	6.1	12.1	16.7	12.4	9.1	6.9	19.4	9.6	3.5
	Mountain:												
52	Montana	.....	.....	.....	0.9	0.9	3.5	7.9	5.2	7.0	14.0	22.7	38.0
53	Idaho	0.5	2.0	8.8	7.9	34.3	16.2	7.9	2.9	4.9	6.5	5.0	3.1
54	Wyoming	.....	.....	2.2	.....	2.2	4.9	11.1	.....	11.1	11.1	26.7	30.7
55	Colorado	.....	1.0	2.9	2.4	5.3	4.4	11.7	4.4	4.4	25.3	27.2	11.1
56	New Mexico	3.2	6.4	.....	9.6	6.4	3.2	6.4	.....	3.2	6.4	28.7	26.8
57	Arizona	.....	7.5	.....	14.9	.....	22.4	1.5	14.9	.....	7.5	26.9	4.5
58	Utah	.....	8.6	12.9	12.9	.....	12.9	21.6	.....	8.6	13.8	.....	8.6
59	Nevada	.....	.....	50.0	.....	.....	.....	.....	.....	.....	50.0	.....	.....
	Pacific:												
60	Washington	2.0	.....	4.9	1.0	7.8	5.9	3.9	2.0	3.9	16.7	21.6	30.4
61	Oregon	1.2	3.5	3.5	3.5	10.4	8.1	21.9	3.5	3.5	23.3	6.9	11.1
62	California	4.3	5.7	11.4	7.8	6.7	8.4	9.7	4.4	5.5	13.7	10.8	11.6

See footnotes at end of table.

Table 74.—PERCENT DISTRIBUTION OF COMMERCIAL FARMS, BY SIZE OF FARM FOR EACH TENURE, BY DIVISIONS AND STATES: 1950—Continued

[Data are based on reports for only a sample of farms. See text. Data for croppers (South only) in table 73. Base data in Volume 1]

	Region, division, and State	Percent of commercial farms operated by CROP-SHARE TENANTS											
		Under 10 acres	10-29 acres	30-49 acres	50-69 acres	70-99 acres	100-139 acres	140-179 acres	180-219 acres	220-259 acres	260-499 acres	500-999 acres	1,000 acres and over
1	**United States**	2.0	18.0	14.9	8.9	10.7	10.5	10.9	5.3	4.1	10.0	3.7	1.3
2	The North	0.7	4.4	3.8	3.1	10.2	13.5	18.8	9.0	8.2	19.8	6.9	1.6
3	The South	2.5	24.2	19.8	11.4	10.6	9.5	7.7	4.0	2.6	5.8	1.6	0.3
4	The West	1.3	4.4	5.8	4.5	13.0	9.0	13.5	4.1	3.9	16.5	13.5	10.5
	Geographic Divisions:												
5	New England	8.2	16.4	.....	8.2	.....	32.8	.....	16.4	8.2	8.2	.....	1.6
6	Middle Atlantic	2.5	2.9	4.7	9.0	21.1	28.0	16.1	7.4	4.1	3.7	0.3	0.1
7	East North Central	0.4	1.5	2.6	3.8	14.1	20.7	20.8	12.8	9.2	12.6	1.4	0.1
8	West North Central	0.7	6.0	4.4	2.2	7.3	8.6	18.1	7.1	8.0	24.9	10.3	2.6
9	South Atlantic	2.7	28.5	22.2	14.7	10.3	8.8	4.9	3.0	1.8	2.7	0.6	0.1
10	East South Central	3.6	28.4	24.3	13.2	11.4	8.5	4.4	2.4	1.2	2.1	0.4	0.1
11	West South Central	1.4	16.9	13.9	7.1	10.2	10.9	13.0	6.2	4.4	11.7	3.6	0.8
12	Mountain	0.4	1.6	4.0	3.7	15.3	9.8	16.0	4.6	4.4	17.9	13.4	9.1
13	Pacific	3.2	11.0	10.0	6.6	7.8	7.1	7.7	3.0	3.0	13.3	13.6	13.6
	New England:												
14	Maine	.....	.....	.....	.....	.....	66.7	.....	33.3	.....	.....	.....	.....
15	New Hampshire	.....	.....	.....	.....	.....	.....	.....	.....	.....	.....	.....	.....
16	Vermont	.....	.....	.....	16.1	.....	32.3	.....	16.1	16.1	16.1	.....	3.2
17	Massachusetts	100.0	.....	.....	.....	.....	.....	.....	.....	.....	.....	.....	.....
18	Rhode Island	.....	.....	.....	.....	.....	.....	.....	.....	.....	.....	.....	.....
19	Connecticut	.....	100.0	.....	.....	.....	.....	.....	.....	.....	.....	.....	.....
	Middle Atlantic:												
20	New York	11.6	10.4	3.5	4.6	10.4	22.0	12.8	10.4	5.8	7.0	1.2	0.2
21	New Jersey	4.2	12.7	2.1	12.7	10.6	23.3	14.8	6.4	8.5	4.2	.....	0.4
22	Pennsylvania	1.5	1.5	4.9	9.3	22.9	28.9	16.6	7.2	3.7	3.3	0.2	(1)
	East North Central:												
23	Ohio	0.4	1.4	2.8	4.8	18.2	24.8	20.5	11.3	6.7	8.5	0.4	(1)
24	Indiana	0.3	2.3	3.0	4.9	13.6	17.7	19.5	13.2	10.7	13.5	1.3	0.1
25	Illinois	0.1	1.0	2.0	2.0	10.6	17.0	21.9	14.3	11.6	16.7	2.6	0.1
26	Michigan	1.6	2.1	3.9	5.8	14.6	28.2	18.9	11.8	5.4	7.2	0.5	0.1
27	Wisconsin	1.2	1.8	2.5	2.5	16.0	27.0	23.3	11.0	3.7	11.0	.....	.....
	West North Central:												
28	Minnesota	0.1	0.6	1.3	0.6	7.6	11.9	27.9	10.3	12.5	23.5	3.2	0.5
29	Iowa	0.3	0.6	2.0	2.4	12.1	18.3	29.0	12.3	9.5	12.7	0.8	(1)
30	Missouri	2.6	22.1	14.2	5.4	10.1	11.7	10.2	6.2	4.8	10.2	2.3	0.3
31	North Dakota	.....	0.1	0.1	0.1	1.1	1.1	8.6	2.1	3.9	47.1	30.4	5.5
32	South Dakota	.....	0.4	0.4	1.3	3.1	5.3	23.7	7.7	8.3	33.8	11.7	4.4
33	Nebraska	0.1	0.4	1.3	0.9	9.7	7.1	26.0	9.6	11.6	23.7	7.5	2.3
34	Kansas	(1)	0.4	0.8	1.3	4.5	5.5	16.4	5.4	8.9	34.1	17.1	5.5
	South Atlantic:												
35	Delaware	.....	2.6	5.8	2.5	22.3	16.5	9.2	11.6	7.4	15.7	5.8	0.7
36	Maryland	1.1	4.9	3.6	5.5	9.8	19.2	18.9	11.1	8.9	14.7	2.3	0.1
37	District of Columbia	(*)	(*)	(*)	(*)	(*)	(*)	(*)	(*)	(*)	(*)	(*)	(*)
38	Virginia	5.6	20.9	11.9	11.6	11.2	12.8	8.6	6.1	4.0	5.9	1.2	0.1
39	West Virginia	2.7	1.3	5.3	10.6	8.0	12.0	23.9	12.0	8.0	10.6	5.3	0.3
40	North Carolina	3.3	33.0	23.6	14.8	9.3	8.0	3.6	2.0	1.0	1.2	0.3	(1)
41	South Carolina	2.0	39.1	26.9	13.9	7.9	4.8	2.7	0.9	0.7	0.9	0.2	(1)
42	Georgia	0.6	15.9	23.4	18.9	14.7	10.8	5.1	4.0	2.1	3.7	0.8	0.1
43	Florida	7.0	13.2	16.7	22.9	17.6	7.0	7.0	1.8	1.8	2.6	1.9	0.4
	East South Central:												
44	Kentucky	10.8	22.1	11.1	10.4	13.1	14.1	7.9	4.4	2.3	3.3	0.5	0.1
45	Tennessee	2.7	23.4	20.4	15.4	13.4	11.6	5.1	2.9	1.6	3.0	0.4	(1)
46	Alabama	1.3	21.6	30.1	15.9	13.9	7.6	3.9	2.4	1.2	1.9	0.3	0.1
47	Mississippi	3.0	41.5	27.8	10.3	6.7	4.4	2.8	1.2	0.6	1.2	0.4	(1)
	West South Central:												
48	Arkansas	3.0	26.6	22.4	9.1	13.7	8.9	6.0	3.3	1.7	3.7	1.3	0.3
49	Louisiana	2.9	44.7	29.8	7.7	5.4	3.0	2.1	1.1	0.7	1.9	0.6	0.2
50	Oklahoma	(1)	1.3	3.8	2.9	9.4	10.3	28.1	8.7	8.7	20.8	4.8	1.2
51	Texas	0.5	4.8	6.1	7.2	11.1	15.5	16.3	9.0	6.0	16.8	5.5	1.1
	Mountain:												
52	Montana	.....	0.2	0.4	1.1	3.4	6.4	9.4	3.0	3.0	19.2	28.6	25.2
53	Idaho	0.4	1.0	6.8	5.6	33.3	14.9	12.6	4.6	3.1	11.2	2.9	3.5
54	Wyoming	.....	.....	0.6	0.6	7.5	11.6	22.1	7.0	7.0	24.2	12.9	6.6
55	Colorado	0.3	1.4	2.4	1.7	13.1	9.2	22.5	4.9	5.2	18.3	13.6	7.5
56	New Mexico	0.6	4.3	7.4	8.7	7.4	5.0	11.5	4.0	3.7	26.7	14.8	5.9
57	Arizona	3.4	3.4	3.4	6.8	8.4	10.1	7.1	5.1	10.1	22.6	12.8	6.8
58	Utah	2.3	9.4	15.2	12.9	16.4	8.2	4.7	5.9	2.3	9.4	7.0	6.3
59	Nevada	.....	.....	15.6	.....	15.6	31.2	15.6	.....	15.6	.....	.....	6.2
	Pacific:												
60	Washington	1.6	6.0	2.6	2.6	2.4	2.1	5.0	1.3	1.6	19.2	27.7	27.9
61	Oregon	0.5	5.1	5.6	7.1	10.2	11.2	12.2	4.1	5.6	12.2	10.7	15.7
62	California	5.0	15.7	15.6	8.7	10.3	8.8	7.9	3.7	3.0	10.3	6.4	4.7

See footnotes at end of table.

Table 74.—PERCENT DISTRIBUTION OF COMMERCIAL FARMS, BY SIZE OF FARM FOR EACH TENURE, BY DIVISIONS AND STATES: 1950—Continued

[Data are based on reports for only a sample of farms. See text. Data for croppers (South only) in table 73. Base data in Volume I]

	Region, division, and State	Percent of commercial farms operated by LIVESTOCK-SHARE TENANTS											
		Under 10 acres	10-29 acres	30-49 acres	50-69 acres	70-99 acres	100-139 acres	140-179 acres	180-219 acres	220-259 acres	260-499 acres	500-999 acres	1,000 acres and over
1	United States	0.3	1.1	1.5	2.1	8.2	15.6	22.5	13.7	10.9	18.4	3.9	1.8
2	The North	0.1	0.1	0.5	1.0	7.4	15.8	24.5	14.8	12.0	19.2	3.4	1.2
3	The South	1.4	6.9	7.2	8.5	12.2	16.6	12.9	8.6	5.4	13.9	4.7	1.8
4	The West	1.0	1.8	4.2	4.8	13.5	9.0	11.2	6.6	4.8	16.0	11.4	15.7
	Geographic Divisions:												
5	New England	2.2	2.2	.....	2.2	2.2	4.3	19.6	8.7	6.5	47.8	4.3	.....
6	Middle Atlantic	.....	1.1	1.3	1.5	8.7	24.7	20.9	13.7	8.3	17.5	2.3	.....
7	East North Central	0.1	0.1	0.6	1.3	9.4	19.2	24.9	15.6	10.9	16.0	1.7	0.1
8	West North Central	0.1	0.1	0.3	0.5	4.1	9.7	24.0	13.6	13.9	24.4	6.3	3.0
9	South Atlantic	1.7	10.6	13.9	14.6	11.2	14.9	8.7	5.8	4.7	10.4	2.7	0.8
10	East South Central	1.5	5.9	4.7	7.4	15.1	20.9	14.3	10.3	6.0	11.7	1.8	0.4
11	West South Central	0.8	5.0	5.5	3.9	5.9	7.4	14.3	7.4	4.5	23.8	14.7	6.7
12	Mountain	0.6	1.4	2.6	2.6	13.6	8.6	14.2	6.3	5.5	15.7	12.4	16.6
13	Pacific	1.6	2.6	6.8	8.4	13.2	9.8	6.5	7.1	3.5	16.4	9.9	14.2
	New England:												
14	Maine	.....	.....	.....	.....	.....	100.0	.....	.....	.....	.....	.....	.....
15	New Hampshire	.....	.....	.....	.....	.....	.....	.....	.....	.....	.....	.....	.....
16	Vermont	.....	.....	.....	2.4	.....	2.4	19.5	9.8	7.3	53.7	4.9	.....
17	Massachusetts	.....	.....	.....	.....	.....	.....	100.0	.....	.....	.....	.....	.....
18	Rhode Island	.....	.....	.....	.....	.....	.....	.....	.....	.....	.....	.....	.....
19	Connecticut	33.3	33.3	.....	.....	33.3	.....	.....	.....	.....	.....	.....	.....
	Middle Atlantic:												
20	New York	.....	1.1	0.4	1.4	6.7	18.1	23.4	14.5	9.2	21.3	3.9	.....
21	New Jersey	.....	.....	.....	.....	8.3	25.0	25.0	16.7	.....	25.0	.....	.....
22	Pennsylvania	.....	1.1	2.9	1.7	12.0	35.4	16.6	12.1	7.4	10.8	.....	.....
	East North Central:												
23	Ohio	0.2	0.2	0.7	1.5	10.9	23.4	24.2	14.5	9.2	13.6	1.7	0.1
24	Indiana	0.1	0.2	1.3	1.6	8.3	16.2	25.7	16.3	11.2	17.4	1.6	0.1
25	Illinois	(1)	.....	0.2	0.5	4.6	12.1	25.5	17.4	14.2	22.6	2.8	0.2
26	Michigan	.....	.....	0.8	1.8	11.0	19.6	26.0	15.1	10.6	14.1	0.9	0.1
27	Wisconsin	(1)	0.1	0.3	1.5	13.0	24.8	23.9	14.5	9.3	11.5	1.0	(1)
	West North Central:												
28	Minnesota	.....	.....	0.3	0.7	5.7	12.3	29.5	14.6	15.2	20.1	1.4	0.2
29	Iowa	0.1	(1)	0.2	0.4	4.4	12.2	29.4	16.0	14.9	20.3	2.0	0.1
30	Missouri	.....	0.7	1.0	0.8	5.1	8.2	14.1	12.7	12.8	35.1	8.7	0.9
31	North Dakota	.....	0.4	.....	.....	.....	.....	1.9	1.9	3.1	32.0	38.2	22.4
32	South Dakota	.....	.....	0.4	0.8	0.8	0.8	9.3	6.1	9.3	32.7	24.3	15.4
33	Nebraska	.....	.....	.....	0.4	2.0	3.4	16.0	9.6	15.0	32.1	11.6	10.0
34	Kansas	0.5	0.5	0.2	.....	3.2	2.8	13.2	8.8	12.3	32.9	15.3	10.4
	South Atlantic:												
35	Delaware	.....	6.2	6.2	.....	.....	30.9	6.2	32.1	.....	12.3	6.2	.....
36	Maryland	.....	2.0	5.1	1.7	6.8	11.9	22.0	7.1	10.2	28.8	3.4	1.0
37	District of Columbia	(*)	(*)	(*)	(*)	(*)	(*)	(*)	(*)	(*)	(*)	(*)	(*)
38	Virginia	2.7	2.7	6.8	10.2	12.3	15.7	11.6	9.5	9.5	16.3	1.4	1.2
39	West Virginia	.....	.....	.....	4.1	16.5	37.2	4.1	8.3	4.1	20.7	4.1	0.8
40	North Carolina	4.7	24.9	14.0	18.7	10.9	8.6	7.8	3.9	.....	3.9	2.6	0.2
41	South Carolina	2.0	31.2	31.2	19.5	.....	5.9	5.9	.....	2.0	2.0	.....	0.4
42	Georgia	0.4	7.7	17.9	19.0	14.4	17.2	5.6	3.5	3.5	6.3	3.5	0.8
43	Florida	.....	6.8	13.5	6.8	.....	6.8	13.5	13.5	13.5	21.6	.....	4.1
	East South Central:												
44	Kentucky	2.0	4.4	3.1	6.4	14.2	23.1	14.7	11.5	6.3	12.7	1.4	0.2
45	Tennessee	0.3	4.5	4.8	6.0	15.6	18.6	16.5	10.5	7.5	12.0	3.1	0.5
46	Alabama	.....	12.3	11.5	18.9	22.2	13.2	8.2	3.3	1.6	5.8	2.0	1.0
47	Mississippi	3.5	28.3	17.7	8.8	14.1	10.6	7.1	1.8	1.8	3.5	2.1	0.7
	West South Central:												
48	Arkansas	1.3	13.3	13.3	6.6	14.6	9.3	8.0	6.6	2.7	5.3	16.2	2.9
49	Louisiana	.....	26.9	26.9	6.0	6.0	3.0	3.0	9.0	.....	15.0	3.0	1.2
50	Oklahoma	1.2	0.6	1.8	0.6	4.9	6.1	18.9	6.1	6.7	31.7	17.1	4.2
51	Texas	0.6	3.1	3.4	4.6	4.3	8.0	14.6	8.0	4.3	25.1	14.4	9.5
	Mountain:												
52	Montana	.....	.....	.....	.....	5.1	5.1	5.3	6.3	3.0	14.6	17.2	43.5
53	Idaho	0.7	0.7	4.7	4.7	28.4	13.5	14.2	9.5	2.7	8.1	10.8	1.9
54	Wyoming	.....	.....	.....	.....	2.7	5.4	10.8	8.1	8.1	24.3	11.4	29.2
55	Colorado	1.3	1.3	.....	1.3	7.0	6.6	21.9	4.2	8.2	22.8	11.9	13.5
56	New Mexico	.....	.....	9.3	4.7	4.7	14.0	9.3	.....	9.3	18.7	15.0	15.0
57	Arizona	.....	.....	.....	.....	16.7	.....	.....	.....	16.7	3.3	40.0	23.3
58	Utah	.....	11.6	11.6	8.7	20.3	8.7	14.5	2.9	5.8	11.6	2.9	1.2
59	Nevada	.....	.....	.....	.....	29.4	.....	.....	29.4	.....	.....	5.9	35.3
	Pacific:												
60	Washington	.....	1.1	2.2	9.0	11.2	3.4	8.1	7.8	1.1	21.3	14.6	20.2
61	Oregon	0.9	2.7	4.6	4.6	14.7	14.7	6.4	3.7	5.5	18.3	10.1	13.9
62	California	3.6	3.6	12.7	11.6	13.4	10.2	5.4	9.8	3.6	10.5	6.1	9.6

See footnotes at end of table.

237460 O - 53 - 73

Table 74.—PERCENT DISTRIBUTION OF COMMERCIAL FARMS, BY SIZE OF FARM FOR EACH TENURE, BY DIVISIONS AND STATES: 1950—Continued

[Data are based on reports for only a sample of farms. See text. Data for croppers (South only) in table 73. Base data in Volume I]

	Region, division, and State	Percent of commercial farms operated by OTHER AND UNSPECIFIED TENANTS											
		Under 10 acres	10-29 acres	30-49 acres	50-69 acres	70-99 acres	100-139 acres	140-179 acres	180-219 acres	220-259 acres	260-499 acres	500-999 acres	1,000 acres and over
1	United States	5.8	14.1	11.8	8.1	12.2	12.2	11.9	6.2	4.3	9.0	3.1	1.3
2	The North	5.0	5.0	5.0	4.7	13.7	15.8	18.1	9.5	6.5	12.6	3.3	0.8
3	The South	5.5	20.3	16.6	10.6	11.4	10.3	7.8	4.4	2.9	6.6	2.6	0.9
4	The West	12.7	14.9	11.4	6.9	11.0	7.3	9.5	2.4	2.3	8.7	6.0	7.0
	Geographic Divisions:												
5	New England	14.0	10.8	7.5	9.7	7.0	11.9	11.9	5.9	4.8	11.4	4.8	0.2
6	Middle Atlantic	7.9	6.1	6.0	9.9	14.5	20.9	12.9	9.6	4.8	5.9	1.5	(1)
7	East North Central	3.6	4.2	5.6	5.1	18.1	19.2	17.4	10.9	5.2	9.7	1.0	(1)
8	West North Central	4.9	5.0	4.1	2.5	10.0	11.5	20.6	8.4	8.3	17.3	5.7	1.7
9	South Atlantic	6.0	21.5	18.4	12.3	10.8	10.7	6.3	4.0	2.6	4.9	2.1	0.4
10	East South Central	6.1	23.3	18.7	11.7	12.2	10.1	6.2	4.0	2.2	4.0	1.3	0.2
11	West South Central	4.1	15.1	11.7	7.1	11.2	10.2	12.0	5.2	4.2	11.9	4.8	2.6
12	Mountain	6.1	7.7	7.9	6.5	11.8	8.1	14.1	3.2	2.9	12.7	8.0	11.1
13	Pacific	18.0	20.6	14.1	7.3	10.3	6.6	5.8	1.8	1.9	5.6	4.3	3.7
	New England:												
14	Maine	14.2	2.8	11.4	14.2	2.8	17.0	22.7	2.8	.....	11.4	.....	0.6
15	New Hampshire	12.0	8.0	4.0	16.0	8.0	12.0	8.0	12.0	.....	8.0	12.0	.....
16	Vermont	7.3	4.9	2.4	.....	2.4	9.8	12.2	12.2	14.6	26.8	7.3	.....
17	Massachusetts	32.3	16.1	8.1	10.8	8.1	10.8	5.4	.....	2.7	2.7	2.7	0.5
18	Rhode Island	10.0	50.0	10.0	20.0	.....	10.0	.....	.....	.....	.....	.....	.....
19	Connecticut	5.4	10.8	10.8	8.1	16.1	10.8	13.4	5.4	5.4	8.6	5.4	.....
	Middle Atlantic:												
20	New York	7.1	7.4	4.0	8.4	11.5	18.9	12.5	11.5	6.4	9.1	3.1	0.1
21	New Jersey	20.3	10.9	12.5	9.4	10.9	12.5	12.5	4.7	4.7	1.6	.....	.....
22	Pennsylvania	6.6	4.6	6.4	11.0	16.9	23.3	13.2	9.0	3.8	4.4	0.7	(1)
	East North Central:												
23	Ohio	3.7	4.5	5.8	7.5	17.8	18.3	19.3	9.5	5.2	7.5	0.9	0.1
24	Indiana	4.5	4.0	6.3	4.7	18.5	18.5	14.3	11.4	5.6	10.8	1.3	(1)
25	Illinois	5.5	6.0	5.7	4.1	13.3	14.7	18.6	11.7	5.2	14.3	1.0	(1)
26	Michigan	1.7	4.8	5.4	6.1	20.7	21.1	16.7	10.5	4.4	7.5	1.0	.....
27	Wisconsin	1.7	1.7	4.8	3.3	21.6	24.6	17.7	11.3	5.2	7.2	0.9	0.1
	West North Central:												
28	Minnesota	6.7	3.2	4.7	2.5	13.8	12.5	22.2	11.8	8.3	12.7	1.4	0.2
29	Iowa	5.8	3.9	2.7	2.1	13.4	14.9	25.3	10.4	9.4	10.9	1.4	(1)
30	Missouri	3.6	7.5	6.8	4.9	11.7	16.9	14.1	8.8	7.5	14.1	3.2	0.6
31	North Dakota	2.2	2.2	2.2	.....	1.5	.....	12.6	5.9	5.2	35.6	27.6	5.0
32	South Dakota	10.2	4.5	1.3	.....	2.6	4.5	21.1	5.1	8.3	27.5	8.4	6.5
33	Nebraska	3.0	5.7	2.4	1.3	6.5	6.7	24.8	4.6	9.0	22.7	9.4	3.8
34	Kansas	4.5	4.8	3.9	2.0	5.6	5.3	21.0	6.1	8.7	24.0	10.9	3.2
	South Atlantic:												
35	Delaware	17.9	2.6	7.7	2.6	10.2	20.4	15.3	12.8	2.6	7.7	0.5	.....
36	Maryland	14.0	8.6	10.0	4.7	10.0	13.4	15.3	7.4	4.7	11.3	0.7	.....
37	District of Columbia	(*)	(*)	(*)	(*)	(*)	(*)	(*)	(*)	(*)	(*)	(*)	(*)
38	Virginia	10.3	15.0	13.2	9.1	8.5	16.2	6.5	2.9	5.0	8.8	4.1	0.3
39	West Virginia	8.4	1.9	6.6	9.4	10.3	15.9	15.9	9.4	6.6	9.4	4.7	1.5
40	North Carolina	5.2	33.4	20.3	10.3	11.3	7.9	4.3	2.1	1.7	2.8	0.7	0.1
41	South Carolina	5.0	31.8	22.5	12.4	9.5	7.0	3.1	2.9	1.7	2.3	1.3	0.3
42	Georgia	2.9	11.1	19.2	17.6	11.8	12.6	7.1	5.7	2.6	5.8	3.1	0.4
43	Florida	13.7	15.7	16.4	9.6	10.9	9.6	7.5	4.1	2.0	4.9	4.1	1.5
	East South Central:												
44	Kentucky	11.5	14.1	11.3	8.8	12.6	14.3	9.6	6.9	3.3	6.0	1.4	0.1
45	Tennessee	6.4	25.2	16.4	13.6	11.1	11.9	5.1	3.8	2.6	2.5	1.2	(1)
46	Alabama	1.8	19.7	26.3	13.8	14.4	8.3	5.1	3.5	1.7	3.9	1.1	0.3
47	Mississippi	4.9	34.4	20.2	10.0	10.4	5.8	5.1	1.9	1.4	4.0	1.6	0.3
	West South Central:												
48	Arkansas	5.4	21.5	14.5	8.1	14.9	8.6	7.7	3.9	3.4	8.3	3.2	0.4
49	Louisiana	4.4	36.3	24.8	6.3	6.6	6.9	2.5	2.2	1.1	5.8	2.3	0.8
50	Oklahoma	3.2	3.6	4.8	4.3	14.3	11.6	27.0	4.8	6.8	14.7	3.9	1.1
51	Texas	3.7	9.9	9.1	7.9	9.8	11.4	11.3	6.8	4.5	14.3	6.6	4.6
	Mountain:												
52	Montana	4.4	5.9	1.5	2.9	8.8	4.4	22.0	5.9	1.5	13.2	8.8	20.8
53	Idaho	9.9	6.3	9.9	7.2	18.0	15.3	15.3	1.8	5.4	3.6	5.4	1.8
54	Wyoming	9.5	.....	3.2	.....	3.2	6.3	19.0	0.6	6.3	22.2	9.5	20.3
55	Colorado	4.3	7.4	6.0	3.4	9.4	6.7	16.8	5.4	3.4	16.1	9.7	11.7
56	New Mexico	2.2	6.6	4.4	11.1	6.6	4.4	4.4	.....	.....	26.5	15.5	18.1
57	Arizona	10.2	13.6	20.4	13.6	13.6	3.4	4.1	3.4	.....	7.5	4.1	6.1
58	Utah	5.0	20.0	17.5	18.0	12.5	10.0	5.0	.....	.....	2.5	2.5	7.0
59	Nevada	.....	.....	12.8	.....	51.3	.....	.....	.....	.....	25.6	2.6	7.7
	Pacific:												
60	Washington	14.7	12.1	13.8	3.4	13.1	9.5	9.5	1.7	4.3	7.8	6.2	4.0
61	Oregon	13.6	16.8	13.6	7.3	15.7	8.4	6.3	3.1	1.0	7.3	4.2	2.5
62	California	20.0	24.0	14.4	8.4	8.2	5.3	4.5	1.6	1.4	4.5	3.8	3.9

*Not available.

[1] 0.05 percent or less.

CHAPTER XII

ECONOMIC CLASS OF FARM

(1107)

CONTENTS

Page

Introduction 1109
Sources of data 1109
Presentation of statistics 1109
Basis of classification 1109

DEFINITIONS AND EXPLANATIONS

Page

A farm 1110
A farm operator 1110
Land in farms 1110
Commercial farms 1110
Other farms 1110

CHARTS

Page

Number of farms by economic class, for the United States: Census of 1950 1109
Value of sales of products by economic class of farm, for the United States: Census of 1950 1109
Number of commercial farms and other farms, by States: Census of 1950 1111
Percent distribution of commercial farms by economic class, by States: Census of 1950 1111
Percent distribution of total value of all farm products sold, by economic class of farm, for commercial farms, by States: Census of 1950 1112

MAPS

Page

Number of farms, April 1, 1950 1113
Commercial farms, number, April 1, 1950 1113
Other farms, number, April 1, 1950 1114
Commercial farms as a percent of all farms, April 1, 1950 1114
Economic Class I farms, number, April 1, 1950 1115
Economic Class II farms, number, April 1, 1950 1115
Economic Class III farms, number, April 1, 1950 1115
Economic Class IV farms, number, April 1, 1950 1115
Economic Class V farms, number, April 1, 1950 1115
Economic Class VI farms, number, April 1, 1950 1115
Part-time farms, number, April 1, 1950 1115
Residential farms, number, April 1, 1950 1115

TABLES FOR THE UNITED STATES

Table—

Page

1.—Farms and farm characteristics by economic class, for the United States: Census of 1950 1116

TABLES FOR GEOGRAPHIC REGIONS, DIVISIONS, AND STATES

Table—

Page

2.—Number of farms by economic class, by divisions and States: 1950 1132
3.—Average value of land and buildings per farm and per acre, by economic class, by divisions and States: 1950 1134
4.—Land in farms, by economic class, by divisions and States: 1950 1136
5.—Cropland harvested—Farms reporting and acreage, by economic class, by divisions and States: Census of 1950 1138
6.—Land pastured—Farms reporting and total acreage, by economic class, by divisions and States: Census of 1950 1140
7.—Other income of family exceeding value of agricultural products sold—Operators of commercial and other farms reporting, with percent of operators reporting in each economic class group, by divisions and States: Census of 1950 1142
8.—Off-farm work of 100 days or more—Operators of commercial and other farms reporting, with percent of operators reporting in each economic class group, by divisions and States: Census of 1950 1143
9.—Farm operators 65 years old and over, by economic class, by divisions and States: 1950 1144
10.—Telephones—Commercial and other farms reporting, with percent of farms reporting in each economic class group, by divisions and States: 1950 1146
11.—Electricity—Commercial and other farms reporting, with percent of farms reporting in each economic class group, by divisions and States: 1950 1147
12.—Milking machine—Commercial and other farms reporting, with percent of farms reporting in each economic class group, by divisions and States: 1950 1148
13.—Grain combines—Commercial and other farms reporting, with percent of farms reporting in each economic class group, by divisions and States: 1950 1149
14.—Corn pickers—Commercial and other farms reporting, with percent of farms reporting in each economic class group, by divisions and States: 1950 1150
15.—Pick-up hay balers—Commercial and other farms reporting, with percent of farms reporting in each economic class group, by divisions and States: 1950 1151
16.—Silos—Commercial and other farms reporting, with percent of farms reporting in each economic class group, by divisions and States: 1950 1152
17.—Motortrucks—Commercial and other farms reporting, with percent of farms reporting in each economic class group, by divisions and States: 1950 1153
18.—Automobiles—Commercial and other farms reporting, with percent of farms reporting in each economic class group, by divisions and States: 1950 1154
19.—Tractors—Commercial and other farms reporting, with percent of farms reporting in each economic class group, by divisions and States: 1950 1155
20.—No tractor, horses, or mules—Commercial and other farms reporting, with percent of farms reporting in each economic class group, by divisions and States: 1950 1156
21.—Tractor and no horses or mules—Commercial and other farms reporting, with percent of farms reporting in each economic class group, by divisions and States: 1950 1157
22.—Cattle and calves—Number on commercial and other farms, with percent distribution by economic class, by divisions and States: 1950 1158
23.—All cows—Number on commercial and other farms, with percent distribution by economic class, by divisions and States: 1950 1159
24.—Hogs and pigs—Number on commercial and other farms, with percent distribution by economic class, by divisions and States: 1950 1160
25.—Chickens 4 months old and over—Number on commercial and other farms, with percent distribution by economic class, by divisions and States: 1950 1161
26.—Corn for all purposes—Acreage on commercial and other farms, with percent distribution by economic class, by divisions and States: 1950 1162
27.—Wheat threshed—Acreage on commercial and other farms, with percent distribution by economic class, by divisions and States: 1950 1163
28.—Land from which hay was cut—Acreage on commercial and other farms, with percent distribution by economic class, by divisions and States: 1950 1164
29.—Family workers—Commercial and other farms reporting and number, with percentages and averages, in each economic class, by divisions and States: 1950 1165
30.—Hired workers—Commercial and other farms reporting and number, with percent of farms reporting in each economic class, by divisions and States: 1950 1167
31.—Expenditures for gasoline and other petroleum fuel and oil—Amount expended on commercial and other farms, with percent distribution, by economic class, by divisions and States: 1950 1169
32.—Expenditures for machine hire—Amount expended on commercial and other farms, with percent distribution by economic class, by divisions and States: 1950 1170
33.—Expenditures for hired labor—Amount expended on commercial and other farms, with percent distribution by economic class, by divisions and States: 1950 1171
34.—Expenditures for feed for livestock and poultry—Amount expended on commercial and other farms, with percent distribution by economic class, by divisions and States: 1950 1172
35.—Expenditures for livestock and poultry purchased—Amount expended on commercial and other farms, with distribution by economic class, by divisions and States: 1950 1173
36.—Value of all farm products sold, with average per farm reporting, and percent distribution by economic class, by divisions and States: 1950 1174
37.—Percent distribution of number of farms, by size of farm for each economic class group, by divisions and States: 1950 1176
38.—Percent distribution of number of farms, by tenure of operator for each economic class group, by divisions and States: 1950 1180
39.—Class I farms—Selected characteristics, by divisions and States: Census of 1950 1184
40.—Class II farms—Selected characteristics, by divisions and States: Census of 1950 1186
41.—Class III farms—Selected characteristics, by divisions and States: Census of 1950 1188
42.—Class IV farms—Selected characteristics, by divisions and States: Census of 1950 1190
43.—Class V farms—Selected characteristics, by divisions and States: Census of 1950 1192
44.—Class VI farms—Selected characteristics, by divisions and States: Census of 1950 1194
45.—Part-time farms—Selected characteristics, by divisions and States: Census of 1950 1196
46.—Residential farms—Selected characteristics, by divisions and States: Census of 1950 1198
47.—Abnormal farms—Selected characteristics, by divisions and States: Census of 1950 1200
48.—Part-time farms—Number and percent distribution, by tenure of operator; by divisions and States: 1950 1202
49.—Residential farms—Number and percent distribution, by tenure of operator; by divisions and States: 1950 1203
50.—Abnormal farms—Number and percent distribution, by tenure of operator; by divisions and States: 1950 1204

CHAPTER XII.—ECONOMIC CLASS OF FARM

Introduction.—This chapter presents data showing characteristics of farms and farm operators by economic class of farm. The purposes of the classification of farms by economic class are to segregate groups of farms that are somewhat alike in their characteristics and problems, to show the relative scale of operations and relative significance of different producing groups, and to make more useful and meaningful the statistics regarding the characteristics and organization of agricultural production.

The data for farms grouped by economic class supplement those for other classifications which were made on the basis of size of farm (as measured by the total area in the farm), tenure of farm operator, and type of farm. To describe the organization of agriculture more fully, percentage distributions of the farms in each economic class, by size of farm and by tenure of operator, are given in this chapter. The types of farms for each economic class are given in chapter XIII of this volume.

Sources of data.—All data presented in this chapter are from the 1950 Census of Agriculture. There are no comparative figures by economic class of farm for earlier census years. A classification of this nature was made in 1945 but the criteria used in making the classification were not the same as in 1950.

All figures are estimates based upon reports for only a sample of farms. A description of the farms classified as large farms, and an explanation of the sampling plan, and of the method used in the expansion of the data to represent all farms, and data regarding the reliability of estimates based on reports for only a sample of farms, are given in the Introduction to this volume.

Presentation of statistics.—The statistics presented herein are for the United States, for three major regions, for nine geographic divisions, and for each of the States. An outline map showing these geographic areas appears in the Introduction to this volume.

Many of the totals by economic class are not given for States, geographic divisions, and regions in this chapter. Economic Area Tables 8 and 12 of Volume I of the 1950 Census of Agriculture reports contain nearly all the totals available, by economic class of farm, for the States and State economic areas. All State totals given in this chapter are in agreement with those shown in Economic Area Tables 8 and 12 of Volume I. However, table 1 of this chapter presents a summary for the United States of all available basic data relating to economic class of farm. That table also contains derived figures, such as averages and percentages, to indicate various relationships by economic class of farm.

County Table 7 of Volume I gives, for counties and for each State, the number of farms by economic class. These county totals were adjusted to equal the total number of farms, as enumerated. The State totals, shown in County Table 7 of Volume I will, therefore, vary from the State totals shown in Economic Area Tables 8 and 12 of Volume I and from those shown in this chapter. The data shown in County Table 6 of Volume I, for the characteristics for commercial farms and for other farms, are for all farms, as enumerated.

The number of farms of each type classified by economic class of farm are shown for States and geographic areas in Chapter XIII, "Type of Farm." Such data are not shown in this chapter except that United States totals appear in table 1. The counts of part-time farms, residential farms, and abnormal farms by tenure of operator, appear in tables 48 through 50 of this chapter, and of part-time farms by type of farm in table 51 of chapter XIII.

Averages and percentages rather than totals are shown in this chapter for the purpose of indicating the organization of farms or the economic status of farm operators. In most tables, totals are presented for all farms, commercial farms, and other farms. In only a few tables are totals presented for each of the economic classes of commercial farms and for each of the classes comprising other farms (part-time, residential, and abnormal).

The maps accompanying this text show the geographic distribution of each class of farm and also of commercial farms and other farms, as groups. These maps serve the purpose of giving a quick visual picture of the distribution of the various classes of farms.

Basis of classification.—In making the classification of farms by economic class, all farms were classified into two economic groups, namely, "commercial farms," and "other farms." (The data for this grouping, based on all farms, appear in County Table 6 of Volume I.) A sample of approximately 20 percent of the farms was further classified. The "commercial farms" were classified

NUMBER OF FARMS BY ECONOMIC CLASS, FOR THE UNITED STATES: CENSUS OF 1950

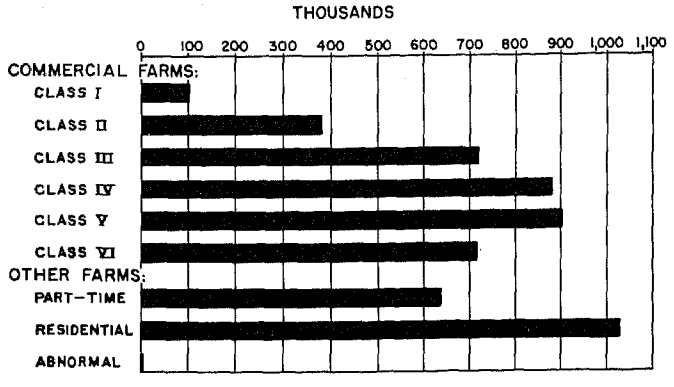

VALUE OF SALES OF PRODUCTS BY ECONOMIC CLASS OF FARM, FOR THE UNITED STATES: CENSUS OF 1950



into six groups—Classes I through V, solely on the basis of the value of farm products sold, and Class VI, on the basis of the value of farm products sold, off-farm work by the operator, or the relationship of the income of the farm operator and members of his family from nonfarm sources to the value of farm products sold. "Other farms" were classified as part-time, residential, and abnormal farms.

The data for value of farm products sold from a farm, days of off-farm work by the farm operator, and other income of operator's family, upon which the classification by economic class of farm was made in 1950, relate to the year 1949. The total acreage in the farm and the person in charge of the farm operations at the time of the enumeration in 1950 determined the relationships of these criteria.

DEFINITIONS AND EXPLANATIONS

The following definitions and explanations outline the criteria used in making the classification by economic class of farm.

A farm.—For the 1950 Census of Agriculture, places of 3 or more acres were counted as farms if the value of agricultural products in 1949, exclusive of home gardens, amounted to $150 or more. The agricultural products could have been either for home use or for sale. Places of less than 3 acres were counted as farms only if the value of sales of agricultural products in 1949 amounted to $150 or more. Places operated in 1949 for which the value of agricultural products in 1949 was less than these minima because of crop failure or other unusual situation, and places operated in 1950 for the first time were counted as farms if normally they could be expected to produce these minimum quantities of farm products.

All the land under the control of one person or partnership was included as one farm. Control may have been through ownership, or through lease, rental, or cropping arrangement.

A farm operator is a person who operates a farm either performing the labor himself or directly supervising it. He may be an owner, a hired manager, or a tenant, renter, or share cropper. If he rents land to others or has land cropped for him by others, he is listed as the operator of only that land which he retains. In the case of a partnership, one member was included as the operator. The number of farm operators is considered the same as the number of farms.

Land in farms was determined by adding the number of acres owned, and the acres rented from or worked on shares for others, and subtracting the acres rented to or worked on shares by others

Commercial farms include all farms, except the abnormal farms, with a value of sales of farm products amounting to $1,200 or more. Commercial farms also include the farms with a value of farm products sold of $250 to $1,199 provided the operator worked off the farm less than 100 days and provided further that the income of the farm operator and members of his family received from nonfarm sources was less than the total value of all farm products sold. The criteria for the six economic classes which comprise commercial farms and their numbers for the United States, are given below.

[Commercial farms—3,706,412]

Class	Number of farms	Criteria		Farms excluded
		Value of farm products sold	Other	
I	103,231	$25,000 or more	None	Abnormal.
II	381,151	$10,000 to $24,999	None	Do.
III	721,211	$5,000 to $9,999	None	Do.
IV	882,302	$2,500 to $4,999	None	Do.
V	901,316	$1,200 to $2,499	None	Do.
VI	717,201	$250 to $1,199	Less than 100 days of off-farm work by operator and income of operator and members of his family from nonfarm sources less than value of all farm products sold.	Do.

Other farms include those not classified as commercial. The criteria for the three classes comprising the group of other farms and their numbers, for the United States, follow:

[Other farms—1,672,838]

Class	Number of farms	Criteria		Farms excluded
		Value of farm products sold	Other	
Part-time	639,230	$250 to $1,199.	100 days or more of off-farm work by operator or income of farm operator and members of his family from nonfarm sources greater than value of all farm products sold.	Abnormal.
Residential	1,029,392	Less than $250.	None	Do.
Abnormal	4,216	Not a criterion.	Institutional farms, experimental farms, grazing associations, community-project farms, etc.	

Abnormal farms comprise public and private institutional farms, experimental farms, grazing associations, cooperative farms, etc. These farms were identified on the basis of the name of the operator or owner of the farm.

The classification of farms by economic class was made upon the basis of data for only 1 year. Inasmuch as this grouping of farms is based primarily on the value of farm products sold and off-farm work by farm operator, changes in farm price levels and off-farm employment would affect the number of farms in each economic class. Also, the economic class of a particular farm, based upon the records for 1 year's operation, may be affected by crop failure and by the expansion or contraction of inventory of livestock or farm products at greater than the usual yearly rate. Also, the type of farm is an important factor in determining economic class as the value of farm products sold more nearly represents net income for some types than for other types of farms.

The completeness of the reporting of the value of farm products sold affects the accuracy of the classification of farms by economic class. The questionnaires for the 1950 Census of Agriculture contained from 31 to 39 inquiries, varying by States, regarding the value of a single or a group of farm products sold. The value of a farm product sold was, in most cases, to be reported in connection with the quantity of that product produced and the quantity sold or to be sold. In case the value of a farm product or a group of products sold or to be sold was not reported, the value of sales was estimated during the office processing, if it appeared that production was sufficient for sales to have occurred. In determining whether such sales should be estimated, and how much sales were to be estimated, liberal allowances were made for requirements for farm use for production purposes as well as for use by the household of the farm operator and other households on the farm. However, the values of farm products sold which were estimated during the office processing represented a very small percentage of the value of all farm products sold.

NUMBER OF COMMERCIAL FARMS AND OTHER FARMS, BY STATES: CENSUS OF 1950

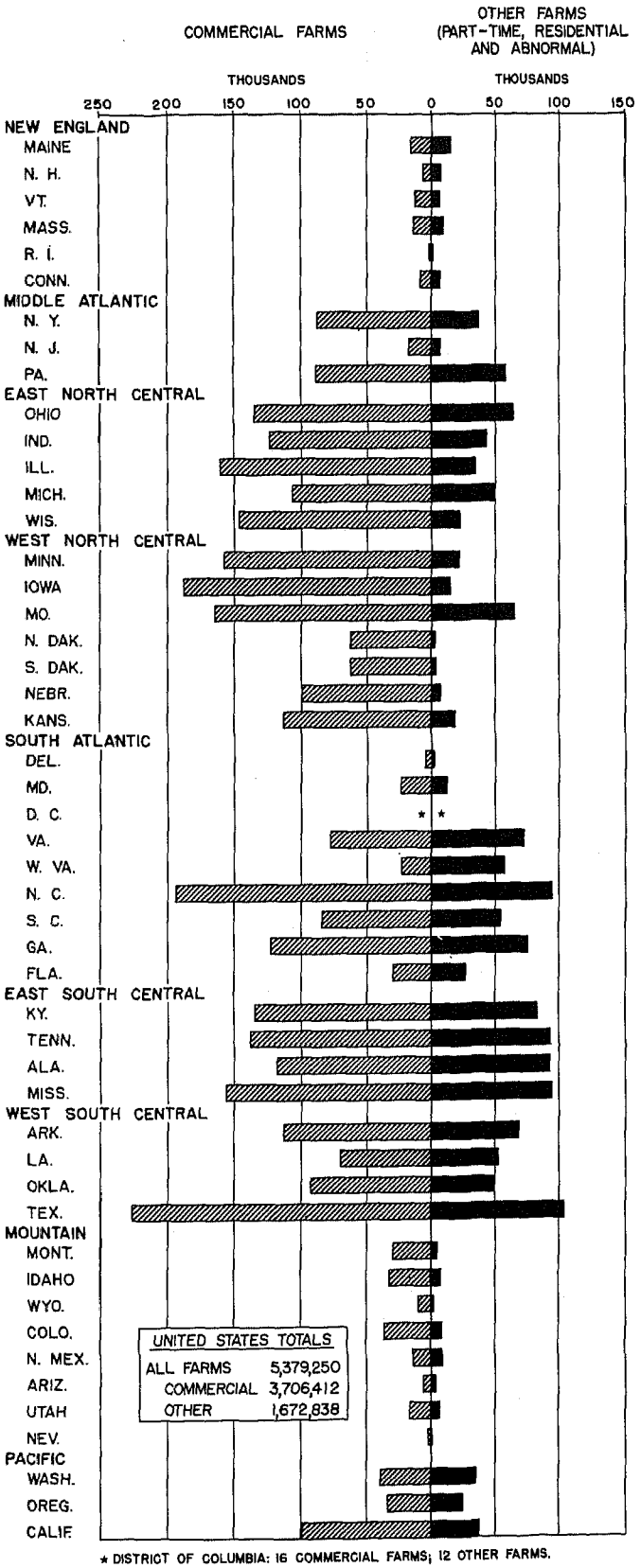

* DISTRICT OF COLUMBIA: 16 COMMERCIAL FARMS; 12 OTHER FARMS.

PERCENT DISTRIBUTION OF COMMERCIAL FARMS BY ECONOMIC CLASS, BY STATES: CENSUS OF 1950

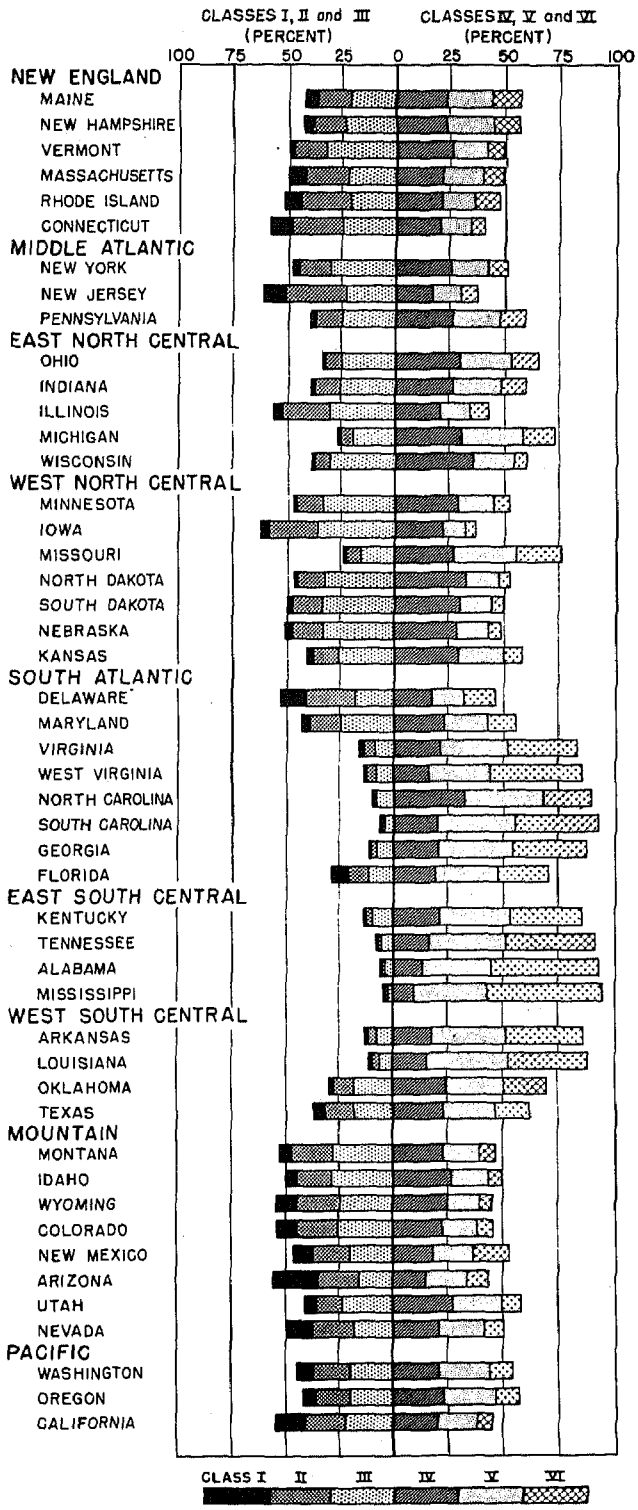

PERCENT DISTRIBUTION OF TOTAL VALUE OF ALL FARM PRODUCTS SOLD, BY ECONOMIC CLASS OF FARM, FOR COMMERCIAL FARMS, BY STATES: CENSUS OF 1950

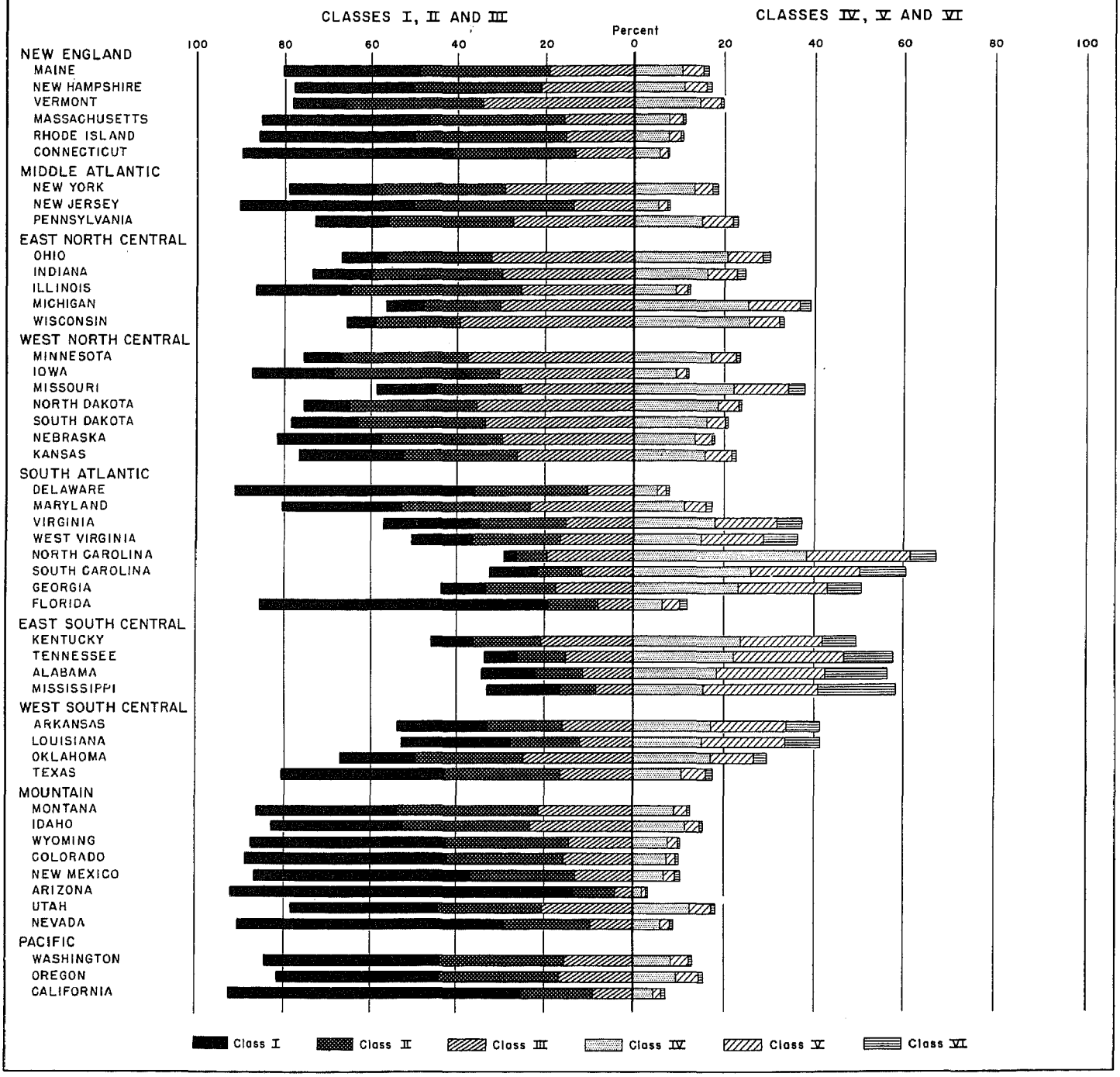

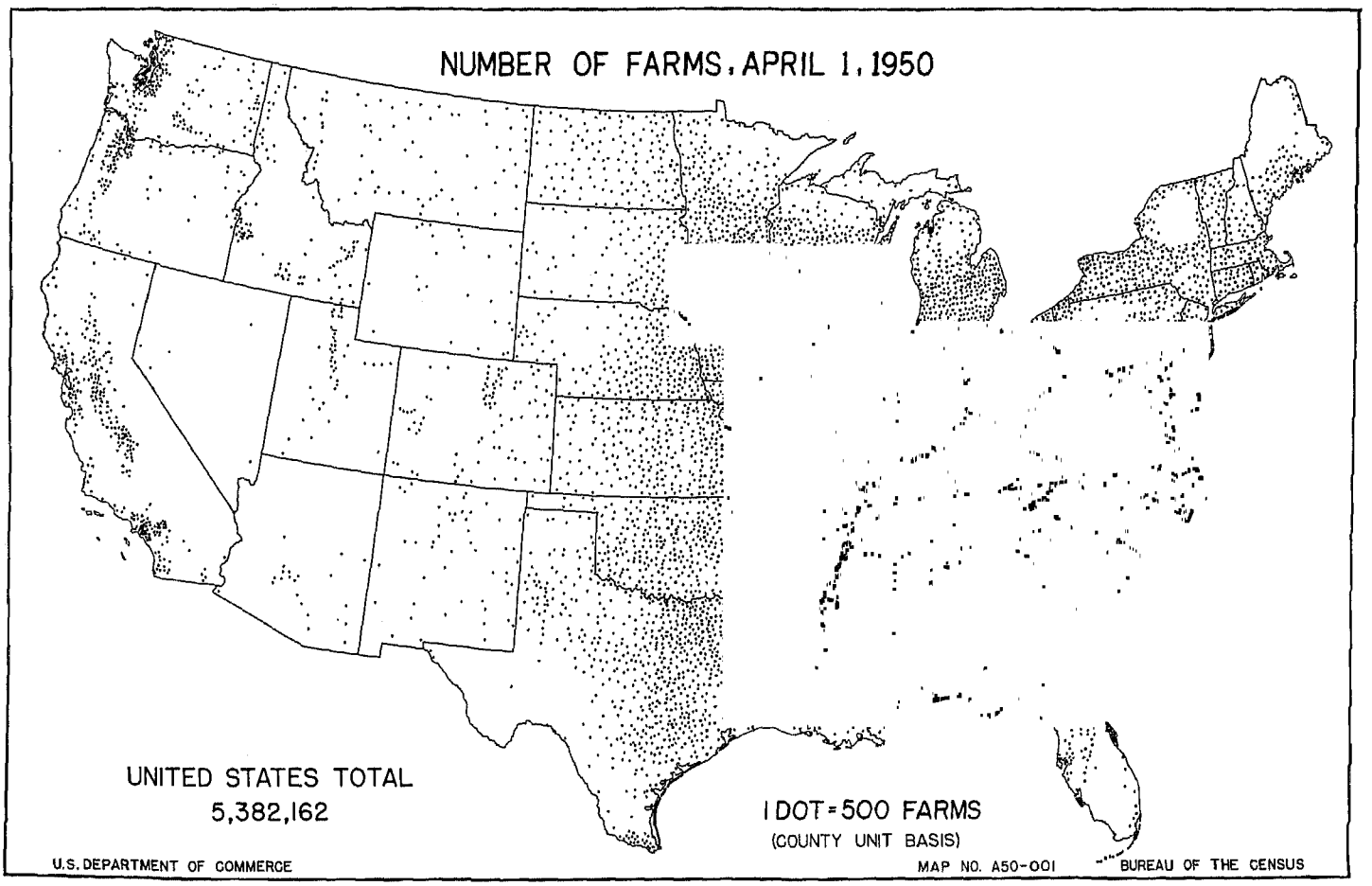
NUMBER OF FARMS, APRIL 1, 1950
UNITED STATES TOTAL
5,382,162
1 DOT = 500 FARMS
(COUNTY UNIT BASIS)
U.S. DEPARTMENT OF COMMERCE
MAP NO. A50-001
BUREAU OF THE CENSUS

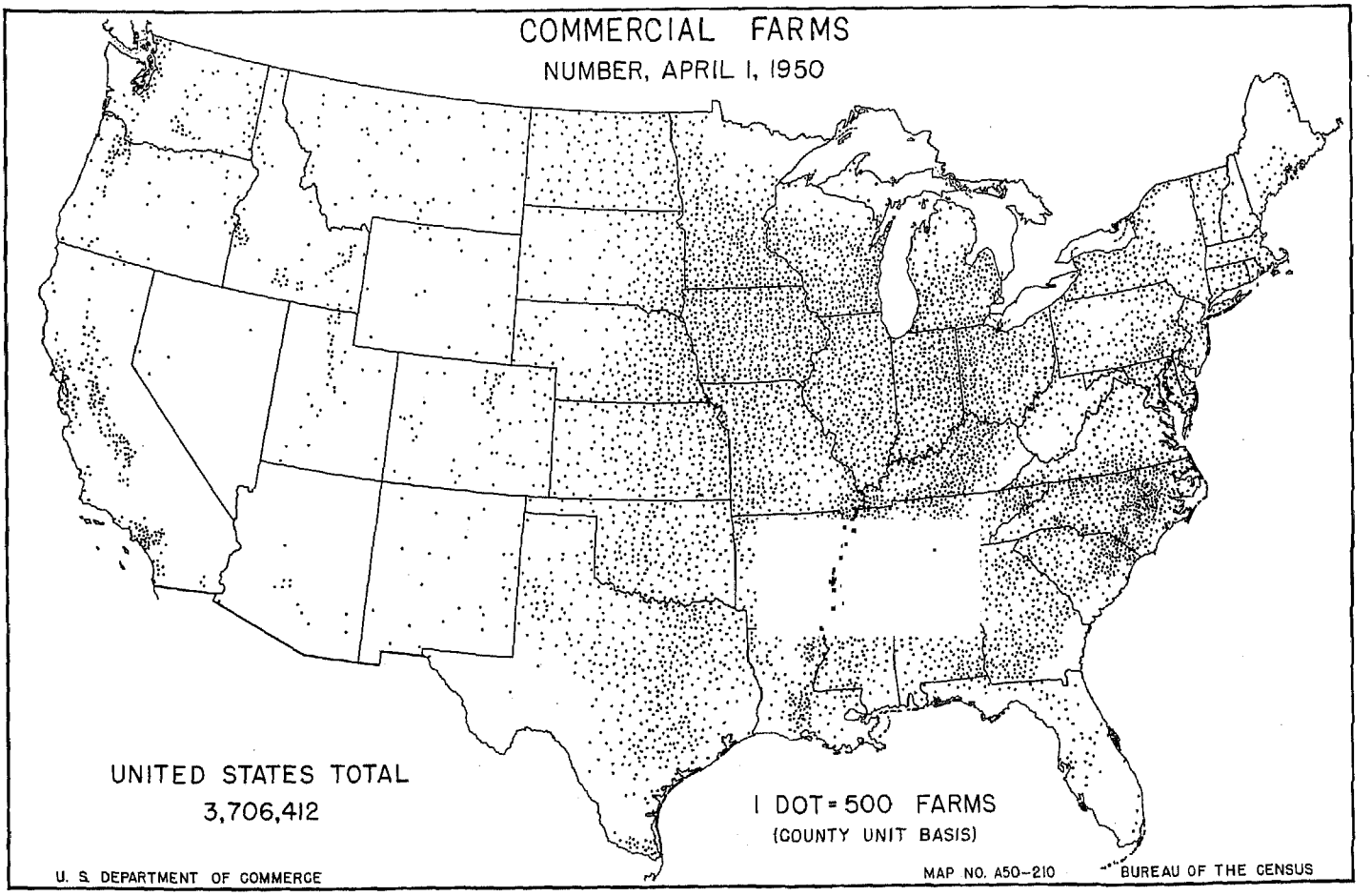
COMMERCIAL FARMS
NUMBER, APRIL 1, 1950
UNITED STATES TOTAL
3,706,412
1 DOT = 500 FARMS
(COUNTY UNIT BASIS)
U. S. DEPARTMENT OF COMMERCE
MAP NO. A50-210
BUREAU OF THE CENSUS

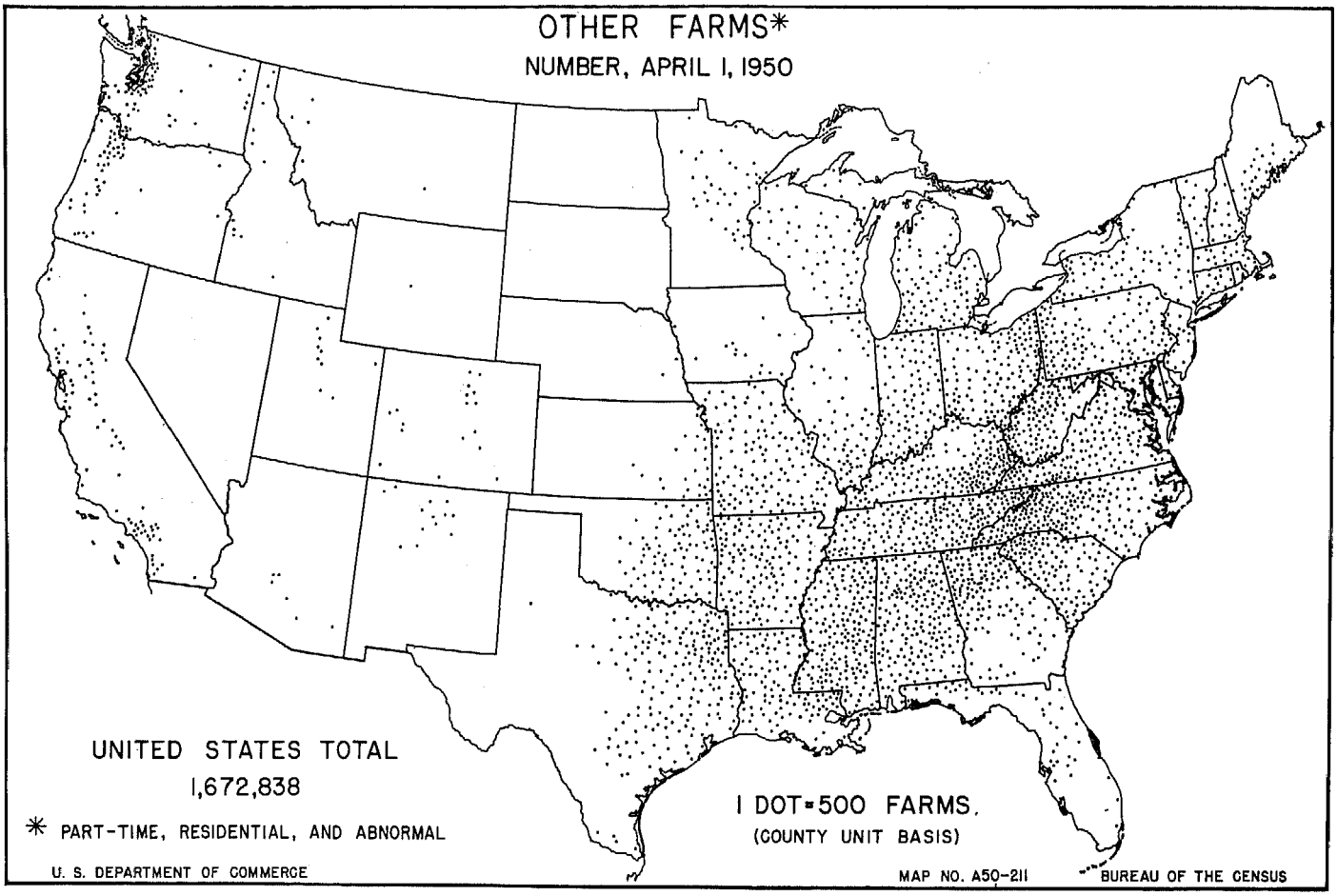
OTHER FARMS*
NUMBER, APRIL 1, 1950
UNITED STATES TOTAL
1,672,838
* PART-TIME, RESIDENTIAL, AND ABNORMAL
1 DOT=500 FARMS.
(COUNTY UNIT BASIS)
U. S. DEPARTMENT OF COMMERCE
MAP NO. A50-211
BUREAU OF THE CENSUS

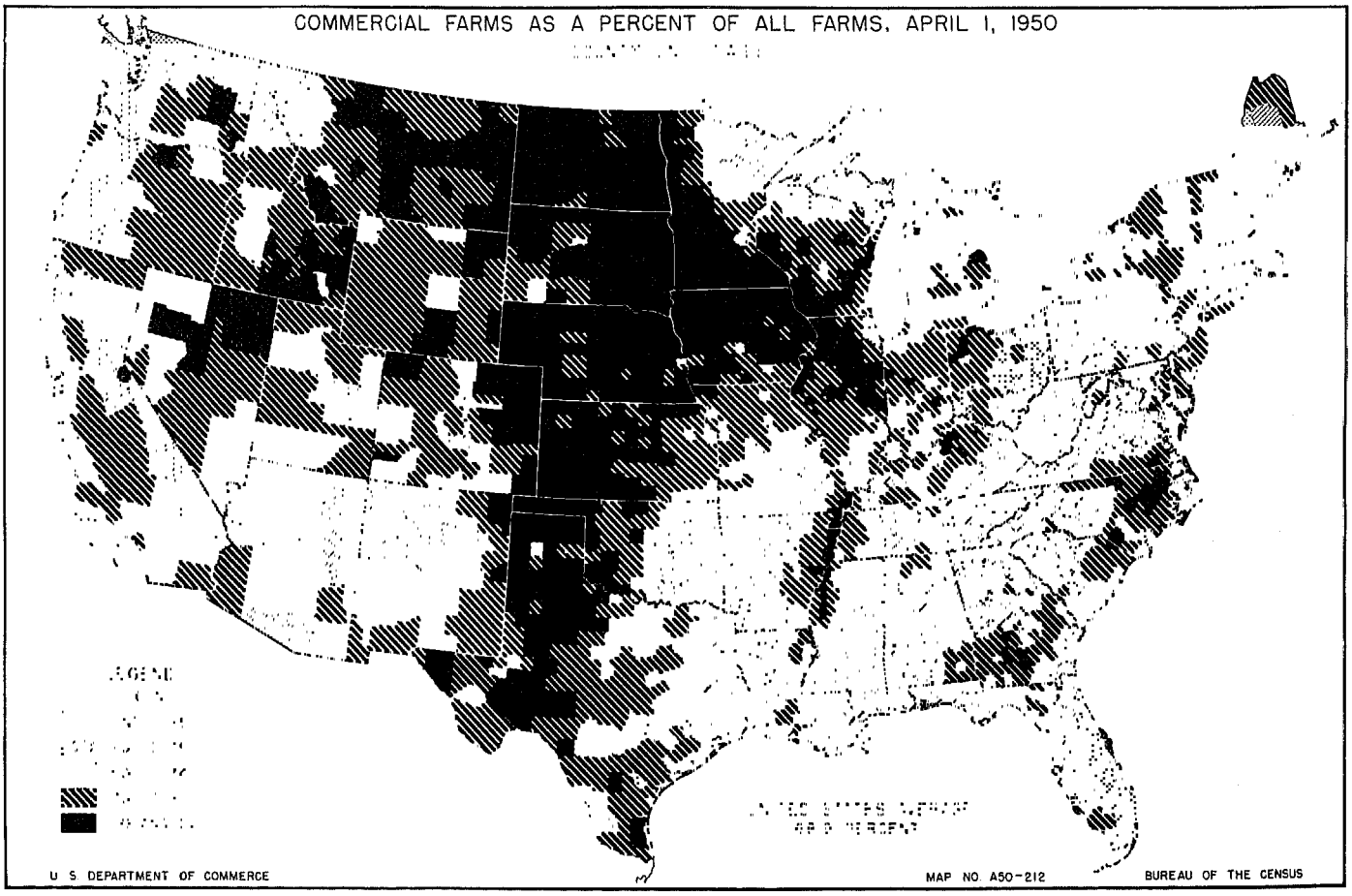
COMMERCIAL FARMS AS A PERCENT OF ALL FARMS, APRIL 1, 1950
U. S. DEPARTMENT OF COMMERCE
MAP NO. A50-212
BUREAU OF THE CENSUS

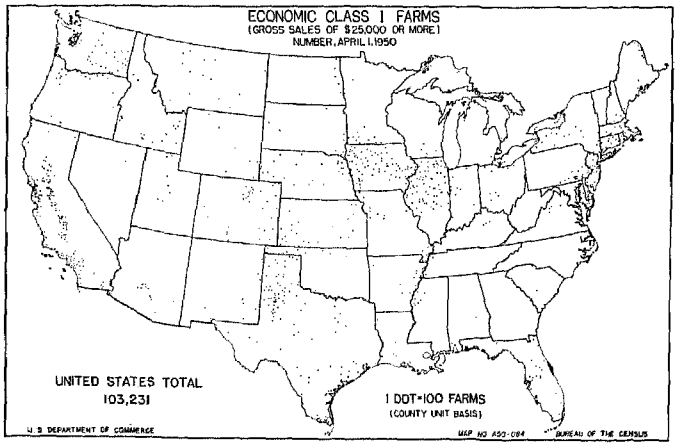
ECONOMIC CLASS I FARMS
(GROSS SALES OF $25,000 OR MORE)
NUMBER, APRIL 1, 1950
UNITED STATES TOTAL
103,231
1 DOT=100 FARMS
(COUNTY UNIT BASIS)
U.S. DEPARTMENT OF COMMERCE
BUREAU OF THE CENSUS

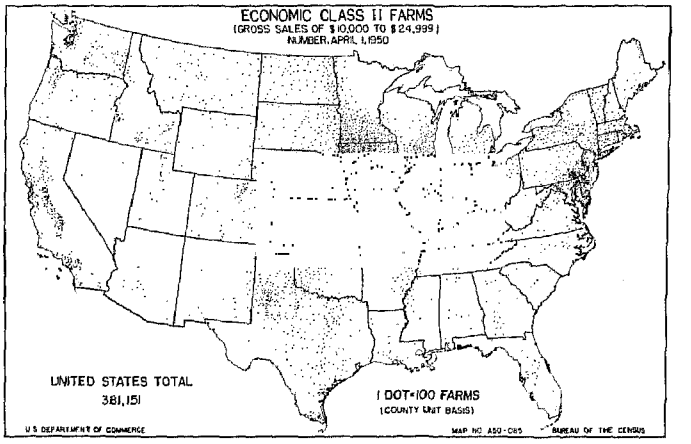
ECONOMIC CLASS II FARMS
(GROSS SALES OF $10,000 TO $24,999)
NUMBER, APRIL 1, 1950
UNITED STATES TOTAL
381,151
1 DOT=100 FARMS
(COUNTY UNIT BASIS)
U.S. DEPARTMENT OF COMMERCE
BUREAU OF THE CENSUS

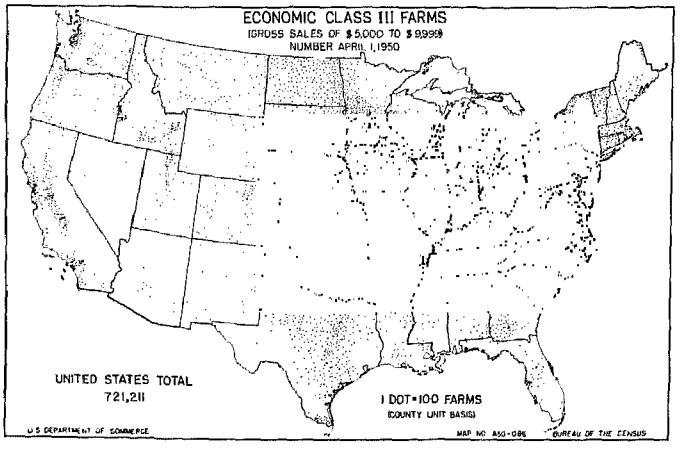
ECONOMIC CLASS III FARMS
(GROSS SALES OF $5,000 TO $9,999)
NUMBER APRIL 1, 1950
UNITED STATES TOTAL
721,211
1 DOT=100 FARMS
(COUNTY UNIT BASIS)
U.S. DEPARTMENT OF COMMERCE
BUREAU OF THE CENSUS

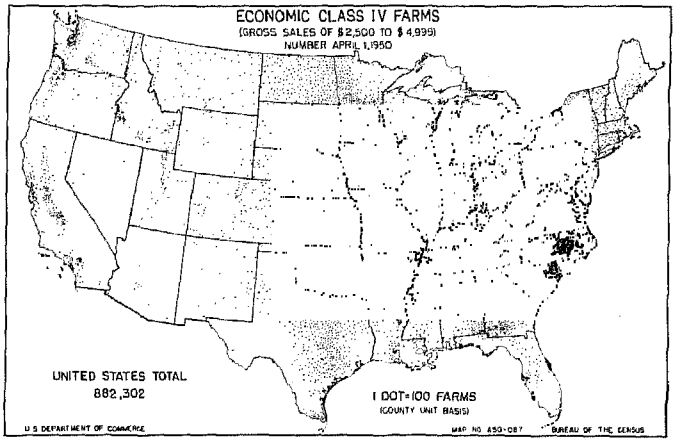
ECONOMIC CLASS IV FARMS
(GROSS SALES OF $2,500 TO $4,999)
NUMBER APRIL 1, 1950
UNITED STATES TOTAL
882,302
1 DOT=100 FARMS
(COUNTY UNIT BASIS)
U.S. DEPARTMENT OF COMMERCE
BUREAU OF THE CENSUS

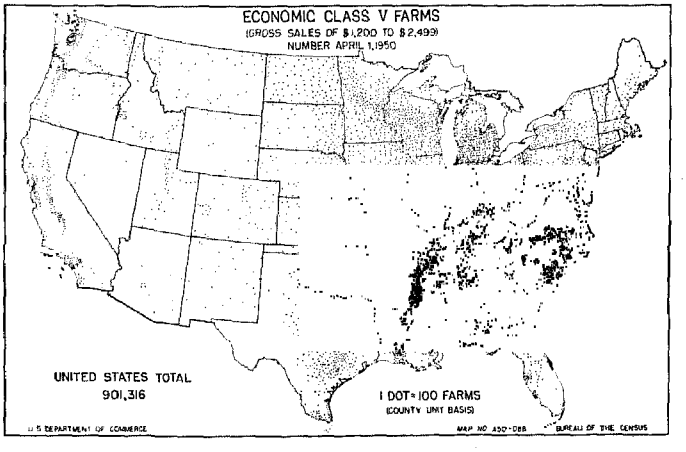
ECONOMIC CLASS V FARMS
(GROSS SALES OF $1,200 TO $2,499)
NUMBER APRIL 1, 1950
UNITED STATES TOTAL
901,316
1 DOT=100 FARMS
(COUNTY UNIT BASIS)
U.S. DEPARTMENT OF COMMERCE
BUREAU OF THE CENSUS

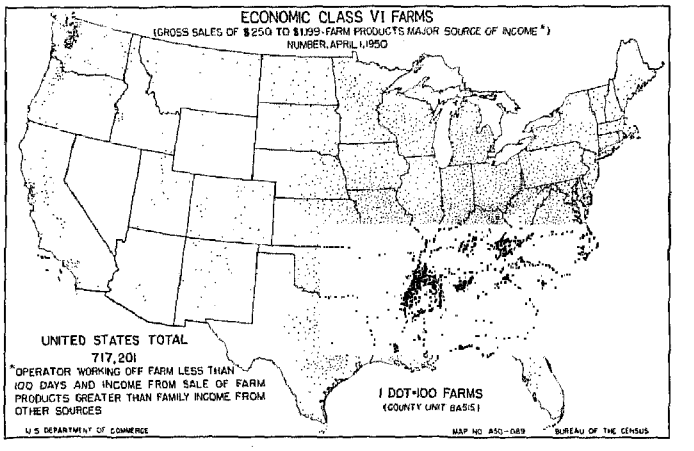
ECONOMIC CLASS VI FARMS
(GROSS SALES OF $250 TO $1,199-FARM PRODUCTS MAJOR SOURCE OF INCOME*)
NUMBER, APRIL 1, 1950
UNITED STATES TOTAL
717,201
*OPERATOR WORKING OFF FARM LESS THAN 100 DAYS AND INCOME FROM SALE OF FARM PRODUCTS GREATER THAN FAMILY INCOME FROM OTHER SOURCES
1 DOT=100 FARMS
(COUNTY UNIT BASIS)
U.S. DEPARTMENT OF COMMERCE
BUREAU OF THE CENSUS

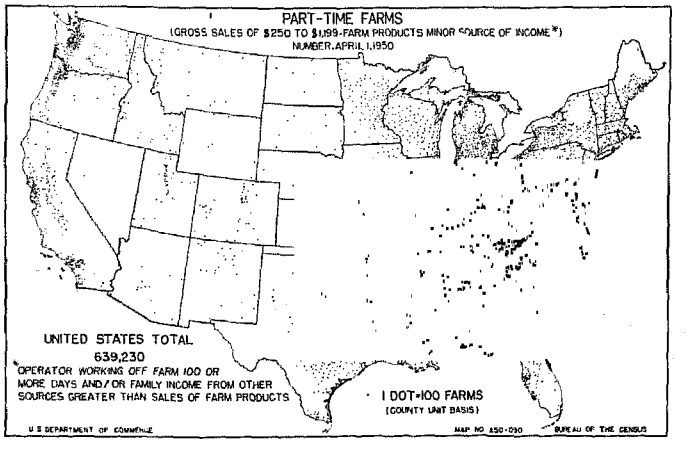
PART-TIME FARMS
(GROSS SALES OF $250 TO $1,199-FARM PRODUCTS MINOR SOURCE OF INCOME*)
NUMBER, APRIL 1, 1950
UNITED STATES TOTAL
639,230
*OPERATOR WORKING OFF FARM 100 OR MORE DAYS AND/OR FAMILY INCOME FROM OTHER SOURCES GREATER THAN SALES OF FARM PRODUCTS
1 DOT=100 FARMS
(COUNTY UNIT BASIS)
U.S. DEPARTMENT OF COMMERCE
BUREAU OF THE CENSUS

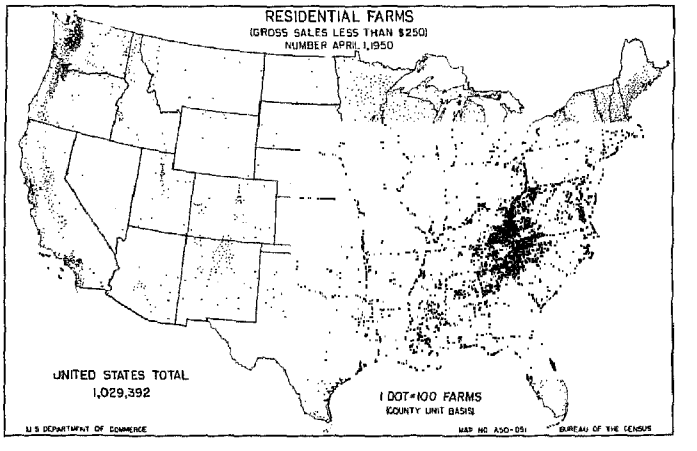
RESIDENTIAL FARMS
(GROSS SALES LESS THAN $250)
NUMBER APRIL 1, 1950
UNITED STATES TOTAL
1,029,392
1 DOT=100 FARMS
(COUNTY UNIT BASIS)
U.S. DEPARTMENT OF COMMERCE
BUREAU OF THE CENSUS

Table 1.—FARMS AND FARM CHARACTERISTICS BY ECONOMIC

[Data are based on reports for only a sample of farms. See text.

	Item	Total, all farms	Commercial farms, by economic class		
			Commercial, total	Class I	Class II
	FARMS, ACREAGE, AND VALUE				
1	Farms.....number..	5,379,250	3,706,412	103,231	381,151
2	Percent distribution.....percent..	100.0	68.9	1.9	7.1
3	Land owned by farm operators.....farms reporting..	3,932,388	2,542,274	77,759	266,112
4	acres..	720,488,414	624,468,016	123,238,059	125,821,071
5	Land rented from others by farm operators.....farms reporting..	2,264,575	1,873,708	59,024	231,931
6	acres..	409,297,098	387,713,147	83,764,290	91,888,032
7	Land managed by farm operators.....farms reporting..	23,163	19,705	6,610	5,635
8	acres..	110,152,156	70,646,959	53,750,432	9,545,464
9	Land rented to others by farm operators.....farms reporting..	724,531	471,690	19,005	47,154
10	acres..	80,148,648	61,473,620	10,763,401	11,220,813
11	Land in farms.....acres..	1,159,789,020	1,021,354,502	249,989,380	216,033,754
12	Average size of farm.....acres..	215.6	275.6	2,421.7	566.8
13	Percent distribution.....percent..	100.0	88.1	21.6	18.6
14	Value of land and buildings.....average per farm, dollars..	13,911	17,696	110,008	41,318
15	average per acre, dollars..	66.75	65.10	45.65	74.85
16	Proportion of farms reporting value.....percent..	87	88	84	89
17	Proportion of land in farms for which value was reported.....percent..	85	87	84	86
	Land in farms according to use:				
18	Cropland harvested.....farms reporting..	4,744,308	3,523,084	92,815	364,133
19	acres..	345,528,410	328,050,079	41,042,449	76,322,526
20	1 to 9 acres.....farms reporting..	889,949	258,621	2,888	7,487
21	10 to 19 acres.....farms reporting..	768,361	461,001	1,688	6,921
22	20 to 29 acres.....farms reporting..	574,612	429,565	1,510	7,275
23	30 to 49 acres.....farms reporting..	685,449	588,607	3,261	16,563
24	50 to 99 acres.....farms reporting..	815,017	780,779	8,227	55,457
25	100 to 199 acres.....farms reporting..	624,464	619,481	17,564	127,479
26	200 acres and over.....farms reporting..	386,456	385,030	57,677	142,951
27	Cropland used only for pasture.....farms reporting..	2,142,993	1,577,312	43,607	195,466
28	acres..	69,841,001	59,510,758	8,300,766	11,134,566
29	Cropland not harvested and not pastured.....farms reporting..	1,556,392	1,035,792	31,138	102,205
30	acres..	64,001,705	53,659,397	9,032,587	11,505,111
31	Cultivated summer fallow.....farms reporting..	209,552	194,593	13,310	38,243
32	acres..	25,602,164	25,118,129	6,204,172	7,403,752
33	Other.....farms reporting..	1,412,194	902,696	20,761	74,164
34	acres..	38,399,541	28,541,268	2,828,415	4,101,359
35	Woodland pastured.....farms reporting..	1,712,385	1,219,796	20,484	98,158
36	acres..	135,119,501	110,000,324	23,930,211	19,168,445
37	Woodland not pastured.....farms reporting..	1,658,725	1,068,506	19,861	84,793
38	acres..	85,155,253	60,245,206	5,491,654	7,509,480
39	Other pasture (not cropland and not woodland).....farms reporting..	2,055,493	1,540,810	45,848	184,592
40	acres..	414,731,311	371,803,649	157,097,750	83,410,283
41	Other land (house lots, roads, wasteland, etc.).....farms reporting..	4,710,010	3,267,937	93,452	359,059
42	acres..	45,411,839	38,085,089	5,093,963	6,983,343
43	Cropland, total.....farms reporting..	5,057,893	3,600,673	96,563	370,713
44	acres..	479,371,116	441,220,234	58,375,802	98,962,203
45	Land pastured, total.....farms reporting..	4,065,379	2,920,620	77,776	327,560
46	acres..	619,691,813	541,314,731	189,328,727	113,713,294
47	Woodland, total.....farms reporting..	2,753,552	1,845,682	34,119	151,218
48	acres..	220,274,754	170,245,530	29,421,865	26,677,925
	Proportion of farms reporting—				
49	Cropland harvested.....percent..	88.2	95.1	89.9	95.5
50	1 to 9 acres.....percent..	16.5	7.0	2.8	2.0
51	10 to 19 acres.....percent..	14.3	12.4	1.6	1.8
52	20 to 29 acres.....percent..	10.7	11.6	1.5	1.9
53	30 to 49 acres.....percent..	12.7	15.9	3.2	4.3
54	50 to 99 acres.....percent..	15.2	21.1	8.0	14.5
55	100 to 199 acres.....percent..	11.6	16.7	17.0	33.4
56	200 acres and over.....percent..	7.2	10.4	55.9	37.5
57	Cropland used only for pasture.....percent..	39.8	42.6	42.2	51.3
58	Cropland not harvested and not pastured.....percent..	28.9	27.9	30.2	26.8
59	Cultivated summer fallow.....percent..	3.9	5.3	12.9	10.0
60	Other.....percent..	26.3	24.4	20.1	19.5
61	Woodland pastured.....percent..	31.8	32.9	19.8	25.8
62	Woodland not pastured.....percent..	30.8	28.8	19.2	22.2
63	Other pasture (not cropland and not woodland).....percent..	38.2	41.6	44.4	48.4
64	Other land (house lots, roads, wasteland, etc.).....percent..	87.6	88.2	90.5	94.2
65	Cropland, total.....percent..	94.0	97.1	93.5	97.3
66	Land pastured, total.....percent..	75.6	78.8	75.3	85.9
67	Woodland, total.....percent..	51.2	49.8	33.1	39.7
	Percent distribution of farms reporting—				
68	Cropland harvested.....percent..	100.0	74.3	2.0	7.7
69	1 to 9 acres.....percent..	100.0	29.1	0.3	0.8
70	10 to 19 acres.....percent..	100.0	60.0	0.2	0.9
71	20 to 29 acres.....percent..	100.0	74.8	0.3	1.3
72	30 to 49 acres.....percent..	100.0	85.9	0.5	2.4
73	50 to 99 acres.....percent..	100.0	95.8	1.0	6.8
74	100 to 199 acres.....percent..	100.0	99.2	2.8	20.4
75	200 acres and over.....percent..	100.0	99.6	14.9	37.0
76	Cropland used only for pasture.....percent..	100.0	73.6	2.0	9.1
77	Cropland not harvested and not pastured.....percent..	100.0	66.6	2.0	6.6
78	Cultivated summer fallow.....percent..	100.0	92.9	6.4	18.2
79	Other.....percent..	100.0	63.9	1.5	5.3
80	Woodland pastured.....percent..	100.0	71.2	1.2	5.7
81	Woodland not pastured.....percent..	100.0	64.4	1.2	5.1
82	Other pasture (not cropland and not woodland).....percent..	100.0	75.0	2.2	9.0
83	Other land (house lots, roads, wasteland, etc.).....percent..	100.0	69.4	2.0	7.6
84	Cropland, total.....percent..	100.0	71.2	1.9	7.3
85	Land pastured, total.....percent..	100.0	71.8	1.9	8.1
86	Woodland, total.....percent..	100.0	67.0	1.2	5.5

See footnotes at end of table.

CLASS, FOR THE UNITED STATES: CENSUS OF 1950

Data for States in tables 2 to 47 and in Volume I]

Commercial farms, by economic class—Continued				Other farms				
Class III	Class IV	Class V	Class VI	Other, total	Part-time	Residential	Abnormal	
721,211	882,302	901,316	717,201	1,672,838	639,230	1,029,392	4,216	1
13.4	16.4	16.8	13.3	31.1	11.9	19.1	0.1	2
502,113	615,944	604,487	475,859	1,390,114	522,459	866,680	975	3
131,123,694	113,075,053	81,706,313	49,503,826	96,020,398	43,529,064	51,502,713	988,621	4
402,652	439,315	424,377	316,409	390,867	177,429	212,955	483	5
90,656,042	64,422,444	38,463,844	18,518,495	21,583,951	11,240,862	9,648,530	694,559	6
4,888	1,470	715	387	3,458	194	365	2,899	7
4,654,696	1,564,283	789,737	342,347	39,505,197	116,123	556,811	38,832,263	8
71,488	99,578	122,234	112,231	252,841	97,506	155,010	325	9
11,359,015	10,365,713	10,277,877	7,486,801	18,675,028	6,587,989	10,270,014	1,817,025	10
215,075,417	168,696,067	110,682,017	60,877,867	138,434,518	48,298,060	51,438,040	38,698,418	11
298.2	191.2	122.8	84.9	82.8	75.6	50.0	9,178.9	12
18.5	14.5	9.5	5.2	11.9	4.2	4.4	3.3	13
22,918	13,162	7,829	4,648	5,406	6,117	4,675	105,795	14
77.68	68.90	63.57	54.79	82.09	80.90	96.36	25.91	15
89	88	88	86	87	88	86	58	16
88	88	88	86	69	88	83	26	17
700,382	852,186	851,320	662,248	1,221,224	533,280	684,676	3,268	18
91,769,079	66,281,238	36,116,353	16,518,434	17,478,331	10,373,882	6,285,764	818,685	19
14,218	30,560	75,477	127,991	631,328	178,399	452,548	381	20
18,607	65,447	165,781	202,557	307,360	151,358	155,638	364	21
23,063	85,806	159,344	152,567	145,047	96,932	47,886	229	22
62,454	170,023	217,563	118,743	96,842	74,083	22,475	284	23
206,291	290,223	171,935	48,646	34,238	28,251	5,471	516	24
256,080	158,942	49,606	9,810	4,983	3,778	589	616	25
119,669	51,185	11,614	1,934	1,426	479	69	878	26
364,261	384,872	341,774	247,332	565,681	234,826	329,047	1,808	27
13,326,984	11,827,229	9,305,400	5,615,813	10,330,243	4,973,134	5,103,399	253,710	28
193,019	249,221	253,066	207,143	520,600	194,932	324,072	1,596	29
11,750,239	9,851,245	7,055,307	4,464,908	10,342,308	3,934,456	6,144,163	263,689	30
57,109	50,432	26,240	9,259	14,959	7,863	6,822	274	31
6,023,567	3,572,409	1,468,731	445,498	484,035	246,298	183,015	54,722	32
154,339	215,988	236,410	201,034	509,498	189,229	318,793	1,476	33
5,726,672	6,278,836	5,586,576	4,019,410	9,858,273	3,688,158	5,961,148	208,967	34
228,287	308,313	314,102	250,452	492,589	216,611	274,860	1,118	35
20,126,181	20,309,578	16,485,313	9,980,596	25,119,177	8,624,013	7,707,904	8,787,260	36
177,339	252,812	283,171	250,530	590,219	219,799	369,031	1,389	37
10,186,637	12,827,071	13,503,861	10,726,503	24,910,047	9,386,157	15,048,276	475,614	38
355,387	388,748	328,317	237,918	514,683	217,588	295,127	1,968	39
58,993,811	39,486,510	22,613,418	10,201,877	42,927,662	8,008,974	7,146,289	27,772,399	40
679,411	795,528	755,702	584,785	1,442,073	556,728	881,717	3,628	41
8,922,486	8,113,196	5,602,365	3,369,736	7,326,750	2,997,444	4,002,245	327,061	42
709,285	865,093	873,250	685,769	1,457,220	584,571	868,805	3,844	43
116,846,302	87,959,712	52,477,060	26,599,155	38,150,882	19,281,472	17,533,326	1,336,084	44
636,564	723,343	658,165	497,212	1,144,759	463,785	677,742	3,232	45
92,446,976	71,623,317	48,404,131	25,798,286	78,377,082	21,606,121	19,957,592	36,813,369	46
332,517	453,881	477,288	396,659	907,870	357,447	548,417	2,006	47
30,312,818	33,136,649	29,989,174	20,707,099	50,029,224	18,010,170	22,756,180	9,262,874	48
97.1	96.6	94.5	92.3	73.0	83.4	66.5	77.5	49
2.0	3.5	8.4	17.8	37.7	27.9	44.0	9.0	50
2.6	7.4	18.4	28.2	18.4	23.7	15.1	8.6	51
3.2	9.7	17.7	21.3	8.7	15.2	4.7	5.4	52
8.7	19.3	24.1	16.6	5.8	11.6	2.2	6.7	53
28.6	32.9	19.1	6.8	2.0	4.4	0.5	12.2	54
35.5	18.0	5.5	1.4	0.3	0.6	0.1	14.6	55
16.6	5.8	1.3	0.3	0.1	0.1	(1)	20.8	56
50.5	43.6	37.9	34.5	33.8	36.7	32.0	42.9	57
26.8	28.2	28.1	28.9	31.1	30.5	31.5	37.9	58
7.9	5.7	2.9	1.3	0.9	1.2	0.7	6.5	59
21.4	24.5	26.2	28.0	30.5	29.6	31.0	35.0	60
31.7	34.9	34.8	34.9	29.4	33.9	26.7	26.5	61
24.6	28.7	31.4	34.9	35.3	34.4	35.8	32.9	62
49.3	44.1	36.4	33.1	30.8	34.0	28.7	46.7	63
94.2	90.2	83.8	81.5	86.2	87.1	85.7	86.1	64
98.3	98.0	96.9	95.6	87.1	91.4	84.4	91.2	65
88.3	82.0	73.0	69.3	68.4	72.6	65.8	76.7	66
46.1	51.4	53.0	55.3	54.3	55.9	53.3	47.6	67
14.8	18.0	17.9	14.0	25.7	11.2	14.4	0.1	68
1.6	3.4	8.5	14.4	70.9	20.0	50.9	(1)	69
2.4	8.5	21.6	26.4	40.0	19.7	20.3	(1)	70
4.0	14.9	27.7	26.6	25.2	16.9	8.3	(1)	71
9.1	24.8	31.7	17.3	14.1	10.8	3.3	(1)	72
25.3	35.6	21.1	6.0	4.2	3.5	0.7	0.1	73
41.0	25.5	7.9	1.6	0.8	0.6	0.1	0.1	74
31.0	13.2	3.0	0.5	0.4	0.1	(1)	0.2	75
17.0	18.0	16.0	11.5	26.4	11.0	15.4	0.1	76
12.4	16.0	16.3	13.3	33.4	12.5	20.8	0.1	77
27.3	24.1	12.5	4.4	7.1	3.8	3.3	0.1	78
10.9	15.3	16.7	14.2	36.1	13.4	22.6	0.1	79
13.3	18.0	18.3	14.6	28.8	12.6	16.1	0.1	80
10.7	15.2	17.1	15.1	35.6	13.3	22.2	0.1	81
17.3	18.9	16.0	11.6	25.0	10.6	14.4	0.1	82
14.4	16.9	16.0	12.4	30.6	11.8	18.7	0.1	83
14.0	17.1	17.3	13.6	28.8	11.6	17.2	0.1	84
15.7	17.8	16.2	12.2	28.2	11.4	16.7	0.1	85
12.1	16.5	17.3	14.4	33.0	13.0	19.9	0.1	86

Table 1.—FARMS AND FARM CHARACTERISTICS BY ECONOMIC

[Data are based on reports for only a sample of farms. See text.

	Item	Total, all farms	Commercial farms, by economic class		
			Commercial, total	Class I	Class II
	FARMS, ACREAGE, AND VALUE—Continued				
	Average acreage per farm reporting—				
1	Cropland harvested....acres..	72.8	93.1	442.2	209.6
2	Cropland used only for pasture....acres..	32.6	37.7	190.4	57.0
3	Cropland not harvested and not pastured....acres..	41.1	51.8	290.1	112.6
4	Cultivated summer fallow....acres..	122.2	129.1	466.1	193.6
5	Other....acres..	27.2	31.6	136.2	55.3
6	Woodland pastured....acres..	78.9	90.2	1,168.2	195.3
7	Woodland not pastured....acres..	51.3	56.4	276.5	88.6
8	Other pasture (not cropland and not woodland)....acres..	201.8	241.3	3,426.5	451.9
9	Other land (house lots, roads, wasteland, etc.)....acres..	9.6	11.7	54.5	19.4
10	Cropland, total....acres..	94.8	122.5	604.5	267.0
11	Land pastured, total....acres..	152.4	185.3	2,434.3	347.2
12	Woodland, total....acres..	80.0	92.2	862.3	176.4
	Proportion of land in farms represented by—				
13	Cropland harvested....percent..	29.8	32.1	16.4	35.3
14	Cropland used only for pasture....percent..	6.0	5.8	3.3	5.2
15	Cropland not harvested and not pastured....percent..	5.5	5.3	3.6	5.3
16	Cultivated summer fallow....percent..	2.2	2.5	2.5	3.4
17	Other....percent..	3.3	2.8	1.1	1.9
18	Woodland pastured....percent..	11.7	10.8	9.6	8.9
19	Woodland not pastured....percent..	7.3	5.9	2.2	3.5
20	Other pasture (not cropland and not woodland)....percent..	35.8	36.4	62.8	38.6
21	Other land (house lots, roads, wasteland, etc.)....percent..	3.9	3.7	2.0	3.2
22	Cropland, total....percent..	41.3	43.2	23.4	45.8
23	Land pastured, total....percent..	53.4	53.0	75.7	52.6
24	Woodland, total....percent..	19.0	16.7	11.8	12.3
	Percent distribution of acreage of—				
25	Cropland harvested....percent..	100.0	94.9	11.9	22.1
26	Cropland used only for pasture....percent..	100.0	85.2	11.9	15.9
27	Cropland not harvested and not pastured....percent..	100.0	83.8	14.1	18.0
28	Cultivated summer fallow....percent..	100.0	98.1	24.2	28.9
29	Other....percent..	100.0	74.3	7.4	10.7
30	Woodland pastured....percent..	100.0	81.4	17.7	14.2
31	Woodland not pastured....percent..	100.0	70.7	6.4	8.8
32	Other pasture (not cropland and not woodland)....percent..	100.0	89.6	37.9	20.1
33	Other land (house lots, roads, wasteland, etc.)....percent..	100.0	83.9	11.2	15.4
34	Cropland, total....percent..	100.0	92.0	12.2	20.6
35	Land pastured, total....percent..	100.0	87.4	30.6	18.3
36	Woodland, total....percent..	100.0	77.3	13.4	12.1
37	Irrigated land in farms....farms reporting..	306,617	246,463	29,477	50,500
38	Proportion of farms reporting....percent..	5.7	6.6	28.6	13.2
39	Percent distribution....percent..	100.0	80.4	9.6	16.5
40	acres..	25,832,480	24,941,641	10,572,940	6,138,394
41	Average per farm....acres..	84.2	101.2	358.7	121.6
42	Proportion of land in farms....percent..	2.2	2.4	4.2	2.8
43	Percent distribution....percent..	100.0	96.6	40.9	23.8
44	Land irrigated by sprinklers....farms reporting..	25,987	20,602	3,698	4,934
45	Proportion of irrigated farms....percent..	8.5	8.4	12.5	9.8
46	Percent distribution....percent..	100.0	79.3	14.2	19.0
47	acres..	660,913	629,627	316,248	145,304
48	Average per farm....acres..	25.4	30.6	85.5	29.4
49	Percent of total irrigated land....percent..	2.6	2.5	3.0	2.4
50	Percent distribution....percent..	100.0	95.3	47.9	22.0
	FARM OPERATORS				
51	Residing on farm operated....operators reporting..	5,005,595	3,451,932	85,206	350,370
52	Not residing on farm operated....operators reporting..	248,685	174,793	15,549	24,381
	Proportion of operators reporting as to residence—				
53	Residing on farm operated....percent..	95.3	95.2	84.6	93.5
54	Not residing on farm operated....percent..	4.7	4.8	15.4	6.5
55	With other income of family exceeding value of agricultural products sold..operators reporting..	1,566,154	335,547	4,773	15,855
56	Proportion of operators reporting....percent..	29.1	9.1	4.6	4.2
57	Percent distribution....percent..	100.0	21.4	0.3	1.0
	Off-farm work:				
58	Working off their farms, total....operators reporting..	2,089,834	990,387	19,062	82,888
59	1 to 99 days....operators reporting..	835,224	653,591	10,697	58,768
60	100 days or more....operators reporting..	1,254,610	336,796	8,365	24,120
61	Not working off their farms....operators reporting..	3,150,267	2,617,742	80,442	288,950
	Proportion of operators reporting as to off-farm work—				
62	Working off their farms, total....percent..	39.9	27.4	19.2	22.3
63	1 to 99 days....percent..	15.9	18.1	10.8	15.8
64	100 days or more....percent..	23.9	9.3	8.4	6.5
65	Not working off their farms....percent..	60.1	72.6	80.8	77.7

See footnotes at end of table.

CLASS, FOR THE UNITED STATES: CENSUS OF 1950—Continued

Data for States in tables 2 to 47 and in Volume I]

Commercial farms, by economic class—Continued				Other farms				
Class III	Class IV	Class V	Class VI	Other, total	Part-time	Residential	Abnormal	
131.0	77.8	42.4	24.9	14.3	19.5	9.2	250.5	1
36.6	30.7	27.2	22.7	18.3	21.2	15.5	140.3	2
60.9	39.5	27.9	21.6	19.9	20.2	19.0	165.2	3
105.5	70.8	56.0	48.1	32.4	31.3	26.8	199.7	4
37.1	29.1	23.6	20.0	19.3	19.5	18.7	141.6	5
88.2	65.9	52.5	39.9	51.0	39.8	28.0	7,859.8	6
57.4	50.7	47.7	42.8	42.2	42.7	40.8	342.4	7
166.0	101.6	68.9	42.9	83.4	36.8	24.2	14,112.0	8
13.1	10.2	7.4	5.8	5.1	5.4	4.5	90.1	9
164.7	101.7	60.1	38.8	26.2	33.0	20.2	347.6	10
145.2	99.0	73.5	51.9	68.5	46.6	29.4	11,390.3	11
91.2	73.0	62.8	52.2	55.1	50.4	41.5	4,617.6	12
42.7	39.3	32.6	27.1	12.6	21.5	12.2	2.1	13
6.2	7.0	8.4	9.2	7.5	10.3	9.9	0.7	14
5.5	5.8	6.4	7.3	7.5	8.1	11.9	0.7	15
2.8	2.1	1.3	0.7	0.3	0.5	0.4	0.1	16
2.7	3.7	5.0	6.6	7.1	7.6	11.6	0.5	17
9.4	12.0	14.9	16.4	18.1	17.9	15.0	22.7	18
4.7	7.6	12.2	17.6	18.0	19.4	29.3	1.2	19
27.4	23.4	20.4	16.8	31.0	16.6	13.9	71.8	20
4.1	4.8	5.1	5.5	5.3	6.2	7.8	0.8	21
54.3	52.1	47.4	43.7	27.6	39.9	34.1	3.5	22
43.0	42.5	43.7	42.4	56.6	44.7	38.8	95.1	23
14.1	19.6	27.1	34.0	36.1	37.3	44.2	23.9	24
26.6	19.2	10.5	4.8	5.1	3.0	1.8	0.2	25
19.1	16.9	13.3	8.0	14.8	7.1	7.3	0.4	26
18.4	15.4	11.0	7.0	16.2	6.1	9.6	0.4	27
23.5	14.0	5.7	1.7	1.9	1.0	0.7	0.2	28
14.9	16.4	14.5	10.5	25.7	9.6	15.5	0.5	29
14.9	15.0	12.2	7.4	18.6	6.4	5.7	6.5	30
12.0	15.1	15.9	12.6	29.3	11.0	17.7	0.6	31
14.2	9.5	5.5	2.5	10.4	1.9	1.7	6.7	32
19.6	17.9	12.3	7.4	16.1	6.6	8.8	0.7	33
24.4	18.3	10.9	5.5	8.0	4.0	3.7	0.3	34
14.9	11.6	7.8	4.2	12.6	3.5	3.2	5.9	35
13.8	15.0	13.6	9.4	22.7	8.2	10.3	4.2	36
59,073	52,940	39,348	15,125	60,154	29,726	29,644	784	37
8.2	6.0	4.4	2.1	3.6	4.7	2.9	18.6	38
19.3	17.3	12.8	4.9	19.6	9.7	9.7	0.3	39
4,260,028	2,464,502	1,171,470	334,307	890,839	412,895	297,346	180,598	40
72.1	46.6	29.8	22.1	14.8	13.9	10.0	230.4	41
2.0	1.5	1.1	0.5	0.6	0.9	0.6	0.5	42
16.5	9.5	4.5	1.3	3.4	1.6	1.2	0.7	43
4,470	3,709	2,849	942	5,385	2,500	2,637	248	44
7.6	7.0	7.2	6.2	9.0	8.4	8.9	31.6	45
17.2	14.3	11.0	3.6	20.7	9.6	10.1	1.0	46
82,458	52,658	26,192	6,767	31,286	13,595	11,645	6,046	47
18.4	14.2	9.2	7.2	5.8	5.4	4.4	24.4	48
1.9	2.1	2.2	2.0	3.5	3.3	3.9	3.3	49
12.5	8.0	4.0	1.0	4.7	2.1	1.8	0.9	50
677,267	826,444	841,184	671,461	1,553,663	596,060	954,382	3,221	51
32,205	38,882	39,115	24,661	73,892	31,597	41,594	701	52
95.5	95.5	95.6	96.5	95.5	95.0	95.8	82.1	53
4.5	4.5	4.4	3.5	4.5	5.0	4.2	17.9	54
38,377	90,249	186,293	.....	1,230,607	550,872	678,736	999	55
5.3	10.2	20.7	.....	73.6	86.2	65.9	23.7	56
2.5	5.8	11.9	.....	78.6	35.2	43.3	0.1	57
173,149	249,466	316,323	149,499	1,099,447	469,570	628,888	989	58
122,407	152,303	159,917	149,499	181,633	74,541	106,926	166	59
50,742	97,163	156,406	.....	917,814	395,029	521,962	823	60
531,157	612,452	566,307	538,434	532,525	165,103	364,942	2,480	61
24.6	28.9	35.8	21.7	67.4	74.0	63.3	28.5	62
17.4	17.7	18.1	21.7	11.1	11.7	10.8	4.8	63
7.2	11.3	17.7	.....	56.2	62.2	52.5	23.7	64
75.4	71.1	64.2	78.3	32.6	26.0	36.7	71.5	65

Table 1.—FARMS AND FARM CHARACTERISTICS BY ECONOMIC

[Data are based on reports for only a sample of farms. See text.

	Item	Total, all farms	Commercial farms, by economic class		
			Commercial, total	Class I	Class II
	FARM OPERATORS—Continued				
	Operators by age:				
1	Under 25 years.....operators reporting..	163,726	121,380	1,627	8,038
2	25 to 34 years.....operators reporting..	791,323	573,283	15,766	68,390
3	35 to 44 years.....operators reporting..	1,186,918	832,925	27,027	102,796
4	45 to 54 years.....operators reporting..	1,157,085	806,949	25,009	93,603
5	55 to 64 years.....operators reporting..	1,000,350	696,096	17,441	62,792
6	65 years and over.....operators reporting..	744,594	452,191	7,515	26,077
7	Average age.....years..	48.3	47.6	46.4	45.5
	Proportion of operators reporting as to age—				
8	Under 25 years.....percent..	3.2	3.5	1.7	2.2
9	25 to 34 years.....percent..	15.7	16.5	16.7	18.9
10	35 to 44 years.....percent..	23.5	23.9	28.6	28.4
11	45 to 54 years.....percent..	22.9	23.2	26.5	25.9
12	55 to 64 years.....percent..	19.8	20.0	18.5	17.4
13	65 years and over.....percent..	14.8	13.0	8.0	7.2
	Operators by years on present farm:				
14	Less than 5 years.....operators reporting..	1,855,558	1,240,238	24,765	101,854
15	1 year or less.....operators reporting..	471,320	287,736	3,691	15,650
16	5 to 9 years.....operators reporting..	1,011,185	703,266	21,214	83,483
17	10 years or more.....operators reporting..	2,191,287	1,554,174	50,810	176,749
18	Average on present farm.....years..	13	13	14	13
	Proportion of operators reporting as to years on farm—				
19	Less than 5 years.....percent..	36.7	35.5	25.6	28.1
20	1 year or less.....percent..	9.3	8.2	3.8	4.3
21	5 to 9 years.....percent..	20.0	20.1	21.9	23.1
22	10 years or more.....percent..	43.3	44.4	52.5	48.8
	Percent distribution of operators on present farm—				
23	Less than 5 years.....percent..	100.0	66.8	1.3	5.5
24	1 year or less.....percent..	100.0	61.0	0.8	3.3
25	5 to 9 years.....percent..	100.0	69.5	2.1	8.3
26	10 years or more.....percent..	100.0	70.9	2.3	8.1
	SPECIFIED FACILITIES				
27	Telephone.....farms reporting..	2,057,556	1,583,467	73,383	271,063
28	Electricity.....farms reporting..	4,213,599	2,980,354	93,754	357,055
29	From a power line.....farms reporting..	4,154,359	2,927,852	89,589	346,386
30	Average of last monthly electric bill.....dollars..	7.39	8.29	32.84	13.36
31	From a home plant.....farms reporting..	59,240	52,502	4,165	10,669
32	Electric water pump.....farms reporting..	2,018,578	1,536,582	71,791	265,922
33	Electric hot-water heater.....farms reporting..	936,066	728,774	48,893	162,966
34	Home freezer.....farms reporting..	650,512	518,245	37,618	115,295
35	Electric washing machine.....farms reporting..	3,160,141	2,289,966	78,201	314,784
36	Electric chick brooder.....farms reporting..	800,477	647,316	23,979	113,674
37	Electric power feed grinder.....farms reporting..	61,923	51,999	5,510	10,400
	Proportion of farms reporting—				
38	Telephone.....percent..	38.2	42.7	71.1	71.1
39	Electricity.....percent..	78.3	80.4	90.8	93.7
40	Electric water pump.....percent..	37.5	41.5	69.5	69.8
41	Electric hot-water heater.....percent..	17.4	19.7	47.4	42.8
42	Home freezer.....percent..	12.1	14.0	36.4	30.2
43	Electric washing machine.....percent..	58.7	61.8	75.8	82.6
44	Electric chick brooder.....percent..	14.9	17.5	23.2	29.8
45	Electric power feed grinder.....percent..	1.2	1.4	5.3	2.7
	Proportion of farms reporting electricity that also reported—				
46	Electric water pump.....percent..	47.9	51.6	76.6	74.5
47	Electric hot-water heater.....percent..	22.2	24.5	52.2	45.6
48	Home freezer.....percent..	15.4	17.4	40.1	32.3
49	Electric washing machine.....percent..	75.0	76.8	83.4	88.2
50	Electric chick brooder.....percent..	19.0	21.7	25.6	31.8
51	Electric power feed grinder.....percent..	1.5	1.7	5.9	2.9
	SPECIFIED EQUIPMENT ON FARMS				
52	Milking machine.....farms reporting..	636,341	614,347	17,601	117,830
53	Grain combines.....farms reporting..	665,378	647,857	42,176	167,694
54	number..	713,633	694,951	57,694	183,081
55	Corn pickers.....farms reporting..	447,387	442,599	23,176	128,717
56	number..	455,519	450,603	25,465	131,713
57	Pick-up hay balers.....farms reporting..	191,658	183,906	18,821	53,593
58	number..	195,858	187,821	20,141	54,618
59	Silos.....farms reporting..	557,188	534,250	25,655	110,599
	Proportion of farms reporting—				
60	Milking machine.....percent..	11.8	16.6	17.1	30.9
61	Grain combines.....percent..	12.4	17.5	40.9	44.0
62	Corn pickers.....percent..	8.3	11.9	22.5	33.8
63	Pick-up hay balers.....percent..	3.6	5.0	18.2	14.1
64	Silos.....percent..	10.4	14.4	24.9	29.0
65	Motortrucks.....farms reporting..	1,840,391	1,484,156	87,113	267,710
66	Proportion of farms reporting.....percent..	34.2	40.0	84.4	70.2
67	Percent distribution.....percent..	100.0	80.6	4.7	14.5
68	number..	2,206,670	1,810,744	197,353	355,613
69	Percent distribution.....percent..	100.0	82.1	8.9	16.1
70	Year of newest model.....farms reporting..	1,789,974	1,442,012	83,164	259,479
71	Proportion of farms reporting motortrucks.....percent..	97.3	97.2	95.5	96.9
72	Under 5 years.....farms reporting..	864,949	720,393	65,333	157,778
73	5 to 9 years.....farms reporting..	231,374	183,519	8,034	32,063
74	10 years and over.....farms reporting..	693,651	538,100	9,797	69,638
	Percent distribution:				
75	All farms reporting.....percent..	100.0	100.0	100.0	100.0
76	Under 5 years.....percent..	48.3	50.0	78.6	60.8
77	5 to 9 years.....percent..	12.9	12.7	9.7	12.4
78	10 years and over.....percent..	38.8	37.3	11.8	26.8

See footnotes at end of table.

CLASS, FOR THE UNITED STATES: CENSUS OF 1950—Continued

Data for States in tables 2 to 47 and in Volume I]

Commercial farms, by economic class—Continued				Other farms				
Class III	Class IV	Class V	Class VI	Other, total	Part-time	Residential	Abnormal	
18,588	27,261	35,253	30,613	42,346	18,955	23,329	62	1
129,531	142,257	137,749	79,590	218,040	98,350	119,230	460	2
187,164	208,305	194,090	113,543	353,993	147,871	205,499	623	3
170,904	198,470	188,159	130,804	350,136	141,100	208,171	865	4
124,511	166,767	171,146	153,439	304,254	114,022	189,576	656	5
55,341	89,693	116,727	156,838	292,403	82,037	209,981	385	6
45.7	46.9	47.7	51.6	49.8	47.8	51.1	48.9	7
2.7	3.3	4.2	4.6	2.7	3.1	2.4	2.0	8
18.9	17.1	16.3	12.0	14.0	16.3	12.5	15.1	9
27.3	25.0	23.0	17.1	22.7	24.5	21.5	20.4	10
24.9	23.8	22.3	19.7	22.4	23.4	21.8	28.4	11
18.1	20.0	20.3	23.1	19.5	18.9	19.8	21.5	12
8.1	10.8	13.8	23.6	18.7	13.6	22.0	12.6	13
213,239	298,916	346,612	254,852	615,320	253,469	360,416	1,435	14
35,869	65,081	92,317	75,128	183,584	68,058	114,916	610	15
154,693	171,077	160,053	112,746	307,919	123,894	183,431	594	16
318,946	366,584	343,361	297,724	637,113	230,975	404,588	1,550	17
12	13	12	14	12	11	13	15	18
31.0	35.7	40.8	38.3	39.4	41.7	38.0	40.1	19
5.2	7.8	10.9	11.3	11.8	11.2	12.1	17.0	20
22.5	20.4	18.8	16.9	19.7	20.4	19.3	16.6	21
46.4	43.8	40.4	44.7	40.8	38.0	42.7	43.3	22
11.5	16.1	18.7	13.7	33.2	13.7	19.4	0.1	23
7.6	13.8	19.6	15.9	39.0	14.4	24.4	0.1	24
15.3	16.9	15.8	11.1	30.5	12.3	18.1	0.1	25
14.6	16.7	15.7	13.6	29.1	10.5	18.5	0.1	26
456,128	397,905	264,888	120,100	474,089	207,866	263,695	2,528	27
661,117	751,459	680,769	436,200	1,233,245	501,569	728,648	3,028	28
646,102	738,908	673,773	433,094	1,226,507	498,816	724,840	2,851	29
9.75	6.89	5.20	3.81	5.16	5.47	4.91	24.20	30
15,015	12,551	6,996	3,106	6,738	2,753	3,808	177	31
437,248	389,557	262,079	109,985	481,996	210,281	269,752	1,963	32
224,611	158,224	96,885	37,195	207,292	88,655	117,323	1,314	33
151,315	112,258	71,434	30,325	132,267	58,761	72,408	1,098	34
581,532	602,285	472,125	241,039	870,175	368,676	499,271	2,228	35
192,871	167,103	108,632	41,057	153,161	81,579	70,668	914	36
13,082	11,461	7,705	3,841	9,924	4,904	4,430	590	37
63.2	45.1	29.4	16.7	28.3	32.5	25.6	60.0	38
91.7	85.2	75.5	60.8	73.7	78.5	70.8	71.8	39
60.6	44.2	29.1	15.3	28.8	32.9	26.2	46.6	40
31.1	17.9	10.7	5.2	12.4	13.9	11.4	31.2	41
21.0	12.7	7.9	4.2	7.9	9.2	7.0	26.0	42
80.6	68.3	52.4	33.6	52.0	57.7	48.5	52.8	43
26.7	18.9	12.1	5.7	9.2	12.8	6.9	21.7	44
1.8	1.3	0.9	0.5	0.6	0.8	0.4	14.0	45
66.1	51.8	38.5	25.2	39.1	41.9	37.0	64.8	46
34.0	21.1	14.2	8.5	16.8	17.7	16.1	43.4	47
22.9	14.9	10.5	7.0	10.7	11.7	9.9	36.3	48
88.0	80.1	69.4	55.3	70.6	73.5	68.5	73.6	49
29.2	22.2	16.0	9.4	12.4	16.3	9.7	30.2	50
2.0	1.5	1.1	0.9	0.8	1.0	0.6	19.5	51
237,295	170,498	59,721	11,402	21,994	13,517	7,513	964	52
224,061	141,935	56,454	15,537	17,521	11,571	5,247	703	53
233,120	146,404	58,520	16,132	18,682	12,044	5,738	900	54
176,837	85,443	23,367	5,059	4,788	3,288	1,216	284	55
178,560	86,149	23,606	5,110	4,916	3,348	1,267	301	56
56,220	33,426	16,321	5,525	7,752	4,545	2,497	710	57
56,972	33,882	16,617	5,591	8,037	4,622	2,569	846	58
192,631	140,326	52,983	12,056	22,938	14,276	7,438	1,224	59
32.9	19.3	6.6	1.6	1.3	2.1	0.7	22.9	60
31.1	16.1	6.3	2.2	1.0	1.8	0.5	16.7	61
24.5	9.7	2.6	0.7	0.3	0.5	0.1	6.7	62
7.8	3.8	1.8	0.8	0.5	0.7	0.2	16.8	63
26.7	15.9	5.9	1.7	1.4	2.2	0.7	29.0	64
378,397	344,153	267,384	139,399	356,235	172,831	181,017	2,387	65
52.5	39.0	29.7	19.4	21.3	27.0	17.6	56.6	66
20.6	18.7	14.5	7.6	19.4	9.4	9.8	0.1	67
437,516	380,607	291,928	147,727	395,926	190,097	198,723	7,106	68
19.8	17.2	13.2	6.7	17.9	8.6	9.0	0.3	69
367,668	334,843	260,865	135,993	347,962	169,219	176,472	2,271	70
97.2	97.3	97.6	97.6	97.7	97.9	97.5	95.1	71
180,875	151,592	114,214	50,601	144,556	73,042	69,956	1,558	72
46,624	42,643	34,747	19,408	47,855	23,419	24,124	312	73
140,169	140,608	111,904	65,984	155,551	72,758	82,392	401	74
100.0	100.0	100.0	100.0	100.0	100.0	100.0	100.0	75
49.2	45.3	43.8	37.2	41.5	43.2	39.6	68.6	76
12.7	12.7	13.3	14.3	13.8	13.8	13.7	13.7	77
38.1	42.0	42.9	48.5	44.7	43.0	46.7	17.7	78

Table 1.—FARMS AND FARM CHARACTERISTICS BY ECONOMIC

[Data are based on reports for only a sample of farms. See text.

	Item	Total, all farms	Commercial farms, by economic class		
			Commercial, total	Class I	Class II
	SPECIFIED EQUIPMENT ON FARMS—Continued				
1	Tractors.....farms reporting..	2,525,206	2,181,954	88,843	339,557
2	Proportion of farms reporting.....percent..	46.9	58.9	86.1	89.1
3	Percent distribution.....percent..	100.0	86.4	3.5	13.4
4	number..	3,609,281	3,217,848	279,507	663,240
5	Percent distribution.....percent..	100.0	89.2	7.7	18.4
6	Wheel (other than garden) and/or crawler tractors.....farms reporting..	2,433,168	2,146,861	87,556	336,026
7	Wheel tractors (other than garden).....farms reporting..	2,382,951	2,105,999	83,934	328,576
8	number..	3,249,866	2,951,620	231,798	600,743
9	Garden tractors.....farms reporting..	206,024	130,068	9,213	28,551
10	number..	215,521	137,794	11,147	30,507
11	Crawler tractors.....farms reporting..	120,272	105,970	22,341	27,602
12	number..	143,894	128,434	36,562	31,990
	Percent distribution of number:				
13	Wheel tractors (other than garden).....percent..	100.0	90.8	7.1	18.5
14	Garden tractors.....percent..	100.0	63.9	5.2	14.2
15	Crawler tractors.....percent..	100.0	89.3	25.4	22.2
16	Year of newest model of wheel tractors (other than garden).....farms reporting..	2,162,342	1,922,458	73,422	299,135
17	Proportion of farms reporting wheel tractors (other than garden).....percent..	90.7	91.2	85.7	91.0
18	Under 5 years.....farms reporting..	1,031,942	928,687	55,501	183,777
19	5 to 9 years.....farms reporting..	497,367	453,733	11,419	67,583
20	10 years and over.....farms reporting..	633,033	540,038	6,502	47,775
	Percent distribution:				
21	All farms reporting.....percent..	100.0	100.0	100.0	100.0
22	Under 5 years.....percent..	47.7	48.3	75.6	61.4
23	5 to 9 years.....percent..	23.0	23.6	15.6	22.6
24	10 years and over.....percent..	29.3	28.1	8.9	16.0
25	Automobiles.....farms reporting..	3,389,773	2,511,151	92,083	339,478
26	Proportion of farms reporting.....percent..	63.0	67.8	89.2	89.1
27	Percent distribution.....percent..	100.0	74.1	2.7	10.0
28	number..	4,199,224	3,164,658	203,386	488,552
29	Percent distribution.....percent..	100.0	75.4	4.8	11.6
30	Year of newest model.....farms reporting..	3,205,137	2,360,261	81,633	311,985
31	Proportion of farms reporting automobiles.....percent..	94.6	94.0	88.7	91.9
32	Under 5 years.....farms reporting..	1,370,496	1,092,229	71,963	237,534
33	5 to 9 years.....farms reporting..	452,575	321,628	4,836	31,188
34	10 years and over.....farms reporting..	1,382,066	946,404	4,834	43,263
	Percent distribution:				
35	All farms reporting.....percent..	100.0	100.0	100.0	100.0
36	Under 5 years.....percent..	42.8	46.3	88.2	76.1
37	5 to 9 years.....percent..	14.1	13.6	5.9	10.0
38	10 years and over.....percent..	43.1	40.1	5.9	13.9
	Class of work power:				
39	No tractor, horses, or mules.....farms reporting..	1,213,125	527,523	7,067	20,671
40	No tractor and only 1 horse or mule.....farms reporting..	494,106	195,225	972	3,159
41	No tractor and 2 or more horses and/or mules.....farms reporting..	1,146,813	801,710	6,349	17,764
42	Tractor and horses and/or mules.....farms reporting..	1,276,133	1,165,471	49,274	172,628
43	Tractor and no horses or mules.....farms reporting..	1,249,073	1,016,483	39,569	166,929
	Percent distribution:				
44	All farms.....percent..	100.0	100.0	100.0	100.0
45	No tractor, horses, or mules.....percent..	22.6	14.2	6.8	5.4
46	No tractor and only 1 horse or mule.....percent..	9.2	5.3	0.9	0.3
47	No tractor and 2 or more horses and/or mules.....percent..	21.3	21.6	6.2	4.7
48	Tractor and horses and/or mules.....percent..	23.7	31.4	47.7	45.3
49	Tractor and no horses or mules.....percent..	23.2	27.4	38.3	43.8
	FARMS BY KIND OF ROAD ON WHICH LOCATED				
50	Hard surface.....farms reporting..	1,646,886	1,072,312	44,406	132,614
51	Gravel, shell, or shale.....farms reporting..	1,807,370	1,344,511	28,690	152,108
52	Dirt or unimproved.....farms reporting..	1,677,604	1,136,363	21,519	80,475
	Percent distribution:				
53	Farms reporting kind of road.....percent..	100.0	100.0	100.0	100.0
54	Hard surface.....percent..	32.1	30.2	46.9	36.3
55	Gravel, shell, or shale.....percent..	35.2	37.8	30.3	41.7
56	Dirt or unimproved.....percent..	32.7	32.0	22.7	22.0
	FARM LABOR WEEK PRECEDING ENUMERATION				
57	Family and/or hired workers.....farms reporting..	4,547,947	3,340,158	96,630	360,503
58	persons..	8,538,064	6,762,153	620,130	931,431
59	Family workers including operators.....farms reporting..	4,470,603	3,280,595	87,659	347,707
60	persons..	6,982,795	5,322,846	134,534	581,365
61	Operators working 1 or more hours.....persons..	4,246,072	3,158,000	85,586	338,437
62	Unpaid members of operator's family working 15 hours or more.....farms reporting..	1,847,973	1,427,030	29,936	153,350
63	persons..	2,736,723	2,164,846	48,948	242,928
64	Hired workers.....farms reporting..	703,134	630,889	77,990	173,013
65	persons..	1,555,269	1,439,307	485,596	350,066
66	1 hired worker.....farms reporting..	447,144	394,335	23,835	103,241
67	2 hired workers.....farms reporting..	133,695	121,473	16,303	36,682
68	3 or 4 hired workers.....farms reporting..	72,872	67,882	15,389	21,016
69	5 to 9 hired workers.....farms reporting..	33,762	32,093	12,443	9,289
70	10 hired workers or more.....farms reporting..	15,661	15,106	10,020	2,785
71	Regular workers (to be employed 150 days or more).....farms reporting..	504,041	472,046	73,940	151,360
72	persons..	1,014,518	961,489	364,777	259,690
73	1 hired worker.....farms reporting..	343,309	318,450	26,246	99,743
74	2 hired workers.....farms reporting..	88,120	83,771	15,954	30,244
75	3 or 4 hired workers.....farms reporting..	43,073	41,475	13,921	14,709
76	5 to 9 hired workers.....farms reporting..	19,799	19,047	10,313	5,403
77	10 hired workers or more.....farms reporting..	9,740	9,303	7,506	1,251
78	Seasonal workers (to be employed less than 150 days).....farms reporting..	271,340	227,301	20,002	43,605
79	persons..	540,751	477,818	120,819	90,376
80	1 hired worker.....farms reporting..	187,549	154,254	9,235	29,295
81	2 hired workers.....farms reporting..	45,293	38,207	3,664	6,848
82	3 or 4 hired workers.....farms reporting..	23,932	21,111	2,756	4,337
83	5 to 9 hired workers.....farms reporting..	9,871	9,150	2,100	2,060
84	10 hired workers or more.....farms reporting..	4,695	4,579	2,247	1,065
85	Regular hired workers and no seasonal hired workers.....farms reporting..	431,794	403,588	57,988	129,408

See footnotes at end of table.

CLASS, FOR THE UNITED STATES: CENSUS OF 1950—Continued

Data for States in tables 2 to 47 and in Volume I]

Commercial farms, by economic class—Continued				Other farms				
Class III	Class IV	Class V	Class VI	Other, total	Part-time	Residential	Abnormal	
619,111	607,118	387,970	139,355	343,252	187,862	152,857	2,533	1
85.8	68.8	43.0	19.4	20.5	29.4	14.8	60.1	2
24.5	24.0	15.4	5.5	13.6	7.4	6.1	0.1	3
915,590	753,183	448,620	157,708	391,433	211,694	171,163	8,576	4
25.4	20.9	12.4	4.4	10.8	5.9	4.7	0.2	5
613,288	599,270	377,715	133,006	286,307	166,697	117,168	2,442	6
604,888	589,686	370,167	129,748	275,952	161,543	112,063	2,346	7
856,377	706,776	413,438	142,488	298,246	172,060	119,382	6,804	8
33,518	26,619	22,029	10,138	75,956	31,236	44,048	672	9
35,094	27,776	22,795	10,475	77,727	31,968	44,852	907	10
22,288	17,547	11,678	4,514	14,302	7,229	6,461	612	11
24,119	18,631	12,387	4,745	15,460	7,666	6,929	865	12
26.4	21.7	12.7	4.4	9.2	5.3	3.7	0.2	13
16.3	12.9	10.6	4.9	36.1	14.8	20.8	0.4	14
16.8	12.9	8.6	3.3	10.7	5.3	4.8	0.6	15
555,804	541,246	336,811	116,040	239,884	143,348	94,544	1,992	16
91.9	91.8	91.0	89.4	86.9	88.7	84.4	84.9	17
270,597	229,431	141,613	47,768	103,255	61,933	40,010	1,312	18
142,862	134,756	74,602	22,511	43,634	28,067	15,240	327	19
142,345	177,059	120,596	45,761	92,995	53,348	39,294	353	20
100.0	100.0	100.0	100.0	100.0	100.0	100.0	100.0	21
48.7	42.4	42.0	41.2	43.0	43.2	42.3	65.9	22
25.7	24.9	22.1	19.4	18.2	19.6	16.1	16.4	23
25.6	32.7	35.8	39.4	38.8	37.2	41.6	17.7	24
611,259	655,740	530,586	282,005	878,622	383,656	492,632	2,334	25
84.8	74.3	58.9	39.3	52.5	60.0	47.9	55.4	26
18.0	19.3	15.7	8.3	25.9	11.3	14.5	0.1	27
774,211	781,018	609,839	307,652	1,034,566	452,673	573,845	8,048	28
18.4	18.6	14.5	7.3	24.6	10.8	13.7	0.2	29
570,390	619,538	505,745	270,970	844,876	368,196	474,633	2,047	30
93.3	94.5	95.3	96.1	96.2	96.0	96.3	87.7	31
334,457	249,094	147,637	51,544	278,267	124,450	152,389	1,428	32
78,901	97,533	75,503	33,667	130,947	57,545	73,196	206	33
157,032	272,911	282,605	185,759	435,662	186,201	249,048	413	34
100.0	100.0	100.0	100.0	100.0	100.0	100.0	100.0	35
58.6	40.2	29.2	19.0	32.9	33.8	32.1	69.8	36
13.8	15.7	14.9	12.4	15.5	15.6	15.4	10.1	37
27.5	44.1	55.9	68.6	51.6	50.6	52.5	20.2	38
40,812	93,386	180,022	185,565	685,602	200,676	483,842	1,084	39
7,401	24,539	59,869	99,285	298,881	88,454	210,329	98	40
53,887	157,259	273,455	292,996	345,103	162,238	182,364	501	41
334,578	335,090	201,476	72,425	110,662	66,713	42,394	1,555	42
284,533	272,028	186,494	66,930	232,590	121,149	110,463	978	43
100.0	100.0	100.0	100.0	100.0	100.0	100.0	100.0	44
5.7	10.6	20.0	25.9	41.0	31.4	47.0	25.7	45
1.0	2.8	6.6	13.8	17.9	13.8	20.4	2.3	46
7.5	17.8	30.3	40.9	20.6	25.4	17.7	11.9	47
46.4	38.0	22.4	10.1	6.6	10.4	4.1	36.9	48
39.5	30.8	20.7	9.3	13.9	19.0	10.7	23.2	49
224,237	259,331	247,794	163,930	574,574	220,117	352,344	2,113	50
302,570	323,825	303,244	234,074	462,859	192,548	269,741	570	51
169,188	266,730	313,225	285,226	541,241	197,361	343,300	580	52
100.0	100.0	100.0	100.0	100.0	100.0	100.0	100.0	53
32.2	30.5	28.7	24.0	36.4	36.1	36.5	64.8	54
43.5	38.1	35.1	34.3	29.3	31.6	27.9	17.5	55
24.3	31.4	36.2	41.7	34.3	32.4	35.6	17.8	56
677,454	808,769	795,989	600,813	1,207,789	515,365	689,422	3,002	57
1,413,005	1,521,491	1,353,698	922,398	1,775,911	797,077	959,508	19,326	58
664,409	797,651	786,841	596,328	1,190,008	506,951	680,633	2,424	59
1,146,143	1,342,803	1,240,346	877,655	1,659,949	739,137	917,601	3,211	60
644,752	769,273	753,030	566,922	1,088,072	468,659	617,078	2,335	61
322,549	375,949	328,770	216,476	420,943	194,376	226,083	484	62
501,391	573,530	487,316	310,733	571,877	270,478	300,523	876	63
165,443	113,192	72,012	29,239	72,245	40,093	30,124	2,028	64
266,862	178,688	113,352	44,743	115,962	57,940	41,907	16,115	65
116,025	79,647	50,599	20,988	52,809	29,251	23,174	384	66
29,882	20,659	12,928	5,019	12,222	7,233	4,682	307	67
13,557	9,255	6,288	2,377	4,990	2,784	1,783	423	68
4,851	2,973	1,805	732	1,669	763	417	489	69
1,128	658	392	123	555	62	68	425	70
125,743	71,610	36,990	12,403	31,995	17,456	12,603	1,936	71
174,929	96,109	49,280	16,704	53,029	22,112	16,549	14,368	72
96,651	56,371	29,482	9,957	24,859	14,301	10,209	349	73
19,894	10,756	5,281	1,642	4,349	2,309	1,704	336	74
6,976	3,522	1,760	587	1,598	702	513	383	75
1,923	831	400	177	752	135	147	470	76
299	130	77	40	437	9	30	398	77
55,128	50,389	40,051	18,126	44,039	24,845	18,842	352	78
91,933	82,579	64,072	28,039	62,933	35,828	25,358	1,747	79
39,597	35,246	28,079	12,802	33,295	18,222	14,909	164	80
8,699	8,714	7,035	3,247	7,086	4,329	2,711	46	81
4,455	4,477	3,552	1,534	2,821	1,787	967	67	82
1,801	1,568	1,138	483	721	461	229	31	83
576	384	247	60	116	46	26	44	84
110,315	62,803	31,361	11,113	28,206	15,248	11,282	1,676	85

Table 1.—FARMS AND FARM CHARACTERISTICS BY ECONOMIC

[Data are based on reports for only a sample of farms. See text.

	Item	Total, all farms	Commercial farms, by economic class		
			Commercial, total	Class I	Class II
	FARM LABOR WEEK PRECEDING ENUMERATION—Continued				
	Proportion of farms reporting—				
1	Family and/or hired workers....percent..	84.5	90.1	93.6	94.6
2	Family workers, including operator....percent..	83.1	88.5	84.9	91.2
3	Operators working 1 hour or more....percent..	78.9	85.2	82.9	88.8
4	Unpaid members of operator's family working 15 hours or more....percent..	34.4	38.5	29.0	40.2
5	Hired workers....percent..	13.1	17.0	75.5	45.4
6	Regular workers....percent..	9.4	12.7	71.2	39.7
7	Seasonal workers....percent..	5.0	6.1	19.4	11.4
8	Regular hired workers and no seasonal workers....percent..	8.0	10.9	56.2	34.0
	Average per farm reporting—				
9	Family and hired workers....persons..	1.9	2.0	6.4	2.6
10	Family workers, including operator....persons..	1.6	1.6	1.5	1.7
11	Hired workers....persons..	2.2	2.3	6.2	2.0
12	Regular workers....persons..	2.0	2.0	4.9	1.7
13	Seasonal workers....persons..	2.0	2.1	6.0	2.1
	Proportion of farms reporting hired workers represented by those reporting—				
14	Regular workers....percent..	71.7	74.8	94.8	87.5
15	Seasonal workers....percent..	38.6	36.0	25.6	25.2
	Kind of workers:				
16	Both family and hired workers....farms reporting..	625,790	571,326	69,019	160,217
17	Family workers only....farms reporting..	3,844,813	2,709,269	18,640	187,490
18	Operators only....farms reporting..	2,224,587	1,491,410	9,510	92,021
19	Unpaid members of operator's family only....farms reporting..	203,293	105,515	735	5,810
20	Hired workers only....farms reporting..	77,344	59,563	8,971	12,796
	Proportion of farms reporting—				
21	Both family and hired workers....percent..	11.6	15.4	66.9	42.0
22	Family workers only....percent..	71.5	73.1	18.1	49.2
23	Operators only....percent..	41.1	40.2	9.2	24.1
24	Unpaid members of operator's family only....percent..	3.8	2.8	0.7	1.5
25	Hired workers only....percent..	1.4	1.6	8.7	3.4
	SPECIFIED FARM EXPENDITURES IN 1949				
26	**Specified farm expenditures**....farms reporting..	4,782,184	3,455,629	100,207	372,723
27	Machine hire and/or hired labor....farms reporting..	3,548,279	2,925,944	98,166	357,963
28	dollars..	3,030,084,313	2,915,489,458	1,067,209,497	725,623,767
29	Machine hire....farms reporting..	2,757,864	2,304,933	64,914	278,607
30	dollars..	611,623,456	579,047,088	97,110,207	128,059,642
31	Hired labor....farms reporting..	2,670,043	2,315,368	96,081	335,541
32	dollars..	2,418,460,857	2,336,442,370	970,099,290	597,564,125
33	Feed for livestock and poultry....farms reporting..	3,875,704	2,827,575	80,553	333,493
34	dollars..	3,023,840,651	2,816,605,302	701,395,990	747,928,635
35	Livestock and poultry purchased....farms reporting..	2,948,808	2,304,348	71,177	298,373
36	dollars..	2,389,809,254	2,304,471,950	954,240,044	584,952,897
37	Seeds, bulbs, plants, and trees purchased....farms reporting..	3,335,882	2,582,300	75,407	307,969
38	dollars..	542,887,067	509,326,861	108,894,671	121,179,702
39	Gasoline and other petroleum fuel and oil....farms reporting..	2,983,476	2,575,279	96,324	359,768
40	dollars..	1,133,707,955	1,090,767,448	176,878,307	271,457,429
41	Farm machinery repairs....farms reporting..	2,752,064	2,449,025	89,723	344,858
42	dollars..	774,819,161	751,183,251	147,754,354	197,363,944
43	Tractor repairs....farms reporting..	2,029,485	1,867,922	82,994	317,671
44	dollars..	389,023,289	376,415,854	78,953,508	97,115,131
45	Other farm machinery repairs....farms reporting..	2,333,378	2,119,176	78,137	309,876
46	dollars..	385,795,872	374,767,397	68,800,846	100,248,813
	Proportion of farms reporting—				
47	Specified farm expenditures....percent..	88.9	93.2	97.1	97.8
48	Machine hire and/or hired labor....percent..	66.0	78.9	95.1	93.9
49	Machine hire....percent..	51.3	62.2	62.9	73.1
50	Hired labor....percent..	49.6	62.5	93.1	88.0
51	Feed for livestock and poultry....percent..	72.0	76.3	78.0	87.5
52	Livestock and poultry purchased....percent..	54.8	62.2	68.9	78.3
53	Seeds, bulbs, plants, and trees purchased....percent..	62.0	69.7	73.0	80.8
54	Gasoline and other petroleum fuel and oil....percent..	55.5	69.5	93.3	94.4
55	Farm machinery repairs....percent..	51.2	66.1	86.9	90.5
56	Tractor repairs....percent..	37.7	50.4	80.4	83.3
57	Other farm machinery repairs....percent..	43.4	57.2	75.7	81.3
	Average amount of expenditures per farm reporting—				
58	Machine hire and/or hired labor....dollars..	854	996	10,871	2,027
59	Machine hire....dollars..	222	251	1,496	460
60	Hired labor....dollars..	906	1,009	10,097	1,781
61	Feed for livestock and poultry....dollars..	780	996	8,707	2,243
62	Livestock and poultry purchased....dollars..	810	1,000	13,418	1,960
63	Seeds, bulbs, plants, and trees purchased....dollars..	163	197	1,444	393
64	Gasoline and other petroleum fuel and oil....dollars..	380	424	1,836	755
65	Farm machinery repairs....dollars..	282	307	1,647	572
66	Tractor repairs....dollars..	192	202	951	306
67	Other farm machinery repairs....dollars..	165	177	881	324
	Percent of total value of farm products sold represented by expenditures for—				
68	Machine hire and/or hired labor....percent..	13.6	13.4	18.4	13.2
69	Machine hire....percent..	2.7	2.7	1.7	2.3
70	Hired labor....percent..	10.9	10.8	16.8	10.8
71	Feed for livestock and poultry....percent..	13.6	13.0	12.1	13.6
72	Livestock and poultry purchased....percent..	10.7	10.6	16.5	10.6
73	Seeds, bulbs, plants, and trees purchased....percent..	2.4	2.3	1.9	2.2
74	Gasoline and other petroleum fuel and oil....percent..	5.1	5.0	3.1	4.9
75	Farm machinery repairs....percent..	3.5	3.5	2.6	3.6
76	Tractor repairs....percent..	1.7	1.7	1.4	1.8
77	Other farm machinery repairs....percent..	1.7	1.7	1.2	1.8

See footnotes at end of table.

CLASS, FOR THE UNITED STATES: CENSUS OF 1950—Continued

Data for States in tables 2 to 47 and in Volume I]

Commercial farms, by economic class—Continued				Other farms				
Class III	Class IV	Class V	Class VI	Other, total	Part-time	Residential	Abnormal	
93.9	91.7	88.3	83.8	72.2	80.6	67.0	71.2	1
92.1	90.4	87.3	83.1	71.1	79.3	66.1	57.5	2
89.4	87.2	83.5	79.0	65.0	73.3	59.9	55.4	3
44.7	42.6	36.5	30.2	25.2	30.4	22.0	11.5	4
22.9	12.8	8.0	4.1	4.3	6.3	2.9	48.1	5
17.4	8.1	4.1	1.7	1.9	2.7	1.2	45.9	6
7.6	5.7	4.4	2.5	2.6	3.9	1.8	8.3	7
15.3	7.1	3.5	1.5	1.7	2.4	1.0	39.8	8
2.1	1.9	1.7	1.5	1.5	1.5	1.4	6.4	9
1.7	1.7	1.6	1.5	1.4	1.5	1.3	1.3	10
1.6	1.6	1.6	1.5	1.6	1.4	1.4	7.9	11
1.4	1.3	1.3	1.3	1.7	1.3	1.3	7.4	12
1.7	1.6	1.6	1.5	1.4	1.4	1.3	5.0	13
76.0	63.3	51.4	42.4	44.3	43.5	41.8	95.5	14
33.3	44.5	55.6	62.0	61.0	62.0	62.5	17.4	15
152,398	102,074	62,864	24,754	54,464	31,679	21,335	1,450	16
512,011	695,577	723,977	571,574	1,135,544	475,272	659,298	974	17
248,614	359,011	418,671	363,583	733,177	292,243	440,261	673	18
15,299	24,589	31,026	28,056	97,778	36,079	61,655	44	19
13,045	11,118	9,148	4,485	17,781	8,414	8,789	578	20
21.1	11.6	7.0	3.5	3.3	5.0	2.1	34.4	21
71.0	78.8	80.3	79.7	67.9	74.4	64.0	23.1	22
34.5	40.7	46.5	50.7	43.8	45.7	42.8	16.0	23
2.1	2.8	3.4	3.9	5.8	5.6	6.0	1.0	24
1.8	1.3	1.0	0.6	1.1	1.3	0.9	13.7	25
703,795	843,489	824,593	610,822	1,326,555	560,024	763,484	3,047	26
660,519	753,499	665,466	390,331	622,335	339,096	280,751	2,488	27
554,524,632	339,264,502	173,508,364	55,358,696	114,594,855	54,195,170	33,651,556	26,748,129	28
544,345	610,563	516,478	290,026	452,931	253,717	197,970	1,244	29
150,486,066	115,106,842	65,588,181	22,696,153	32,576,368	20,336,215	11,611,994	628,159	30
574,924	599,780	473,251	235,791	354,675	208,137	144,283	2,255	31
404,038,566	224,157,660	107,920,183	32,662,546	82,018,487	33,858,955	22,039,562	26,119,970	32
635,788	717,039	633,837	426,865	1,048,129	443,135	602,576	2,418	33
676,943,146	405,544,017	210,833,178	73,960,336	207,235,349	104,308,152	81,285,709	21,641,488	34
559,496	603,577	492,982	278,743	644,460	314,145	328,442	1,873	35
385,665,905	223,154,371	117,519,292	38,939,441	85,337,304	51,143,130	27,097,348	7,096,826	36
587,225	658,818	577,697	375,184	753,582	353,380	397,999	2,203	37
127,284,258	85,974,697	47,393,850	18,599,683	33,560,206	17,869,519	13,332,725	2,357,962	38
667,678	715,019	518,723	217,767	408,197	238,084	167,681	2,432	39
307,067,801	208,873,613	97,236,295	29,254,003	42,940,507	25,644,744	14,209,508	3,086,255	40
639,922	668,551	480,073	225,898	303,039	186,865	113,937	2,237	41
207,136,073	128,441,353	54,849,933	15,637,594	23,635,910	14,091,809	7,383,098	2,161,003	42
566,153	517,135	292,392	91,577	161,563	103,213	56,347	2,003	43
99,785,783	64,576,730	28,401,146	7,583,556	12,607,435	7,461,582	3,997,041	1,148,812	44
575,295	575,679	392,580	187,609	214,202	135,511	76,865	1,826	45
107,350,290	63,864,623	26,448,787	8,054,038	11,028,475	6,630,227	3,386,057	1,012,191	46
97.6	95.6	91.5	85.2	79.3	87.6	74.2	72.3	47
91.6	85.4	73.8	54.4	37.2	53.0	27.3	59.0	48
75.5	69.2	57.3	40.4	27.1	39.7	19.2	29.5	49
79.7	68.0	52.5	32.9	21.2	32.6	14.0	53.5	50
88.2	81.3	70.3	59.5	62.7	69.3	58.5	57.4	51
77.6	68.4	54.7	38.9	38.5	49.1	31.9	44.4	52
81.4	74.7	64.1	52.3	45.0	55.3	38.7	52.3	53
92.6	81.0	57.6	30.4	24.4	37.2	16.3	53.1	54
88.7	75.8	53.3	31.5	18.1	29.2	11.1	53.1	55
78.5	58.6	32.4	12.8	9.7	16.1	5.5	47.5	56
79.8	65.2	43.6	26.2	12.8	21.2	7.5	43.3	57
840	450	261	142	184	160	120	10,751	58
276	189	127	78	72	80	59	505	59
703	374	228	139	231	163	153	11,583	60
1,065	566	333	173	198	235	135	8,950	61
689	370	238	140	132	163	83	3,789	62
217	130	82	50	45	51	33	1,070	63
460	292	187	134	105	108	85	1,269	64
324	192	114	69	78	75	65	966	65
176	125	97	83	78	72	71	574	66
187	111	67	43	51	49	44	554	67
11.0	10.6	10.6	10.7	20.2	13.9	39.7	29.6	68
3.0	3.6	4.0	4.4	5.8	5.2	13.7	0.7	69
8.0	7.0	6.6	6.3	14.5	8.7	26.0	28.9	70
13.4	12.7	12.9	14.3	36.6	26.7	96.0	23.9	71
7.6	7.0	7.2	7.5	15.1	13.1	32.0	7.8	72
2.5	2.7	2.9	3.6	5.9	4.6	15.7	2.6	73
6.1	6.5	5.9	5.7	7.6	6.6	16.8	3.4	74
4.1	4.0	3.4	3.0	4.2	3.6	8.7	2.4	75
2.0	2.0	1.7	1.5	2.2	1.9	4.7	1.3	76
2.1	2.0	1.6	1.6	1.9	1.7	4.0	1.1	77

Table 1.—FARMS AND FARM CHARACTERISTICS BY ECONOMIC

[Data are based on reports for only a sample of farms. See text.

	Item	Total, all farms	Commercial farms, by economic class		
			Commercial, total	Class I	Class II
	FARMS BY SIZE				
	Classification of farms by size of farm:				
1	Under 10 acres....number..	480,373	136,835	3,679	8,595
2	10 to 29 acres....number..	852,956	414,884	3,523	8,919
3	30 to 49 acres....number..	623,582	347,442	2,255	7,622
4	50 to 69 acres....number..	426,048	266,658	1,815	7,352
5	70 to 99 acres....number..	620,131	444,218	2,953	15,130
6	100 to 139 acres....number..	581,099	462,467	3,703	24,781
7	140 to 179 acres....number..	522,272	453,984	5,257	44,715
8	180 to 219 acres....number..	276,283	245,968	4,276	35,262
9	220 to 259 acres....number..	213,972	196,633	4,792	38,846
10	260 to 499 acres....number..	477,558	445,385	22,288	105,584
11	500 to 999 acres....number..	183,913	174,380	18,821	46,386
12	1,000 acres and over....number..	121,063	117,558	29,869	37,959
	Percent distribution of farms by size:				
13	All farms....percent..	100.0	100.0	100.0	100.0
14	Under 10 acres....percent..	8.9	3.7	3.6	2.3
15	10 to 29 acres....percent..	15.9	11.2	3.4	2.3
16	30 to 49 acres....percent..	11.6	9.4	2.2	2.0
17	50 to 69 acres....percent..	7.9	7.2	1.8	1.9
18	70 to 99 acres....percent..	11.5	12.0	2.9	4.0
19	100 to 139 acres....percent..	10.8	12.5	3.6	6.5
20	140 to 179 acres....percent..	9.7	12.2	5.1	11.7
21	180 to 219 acres....percent..	5.1	6.6	4.1	9.3
22	220 to 259 acres....percent..	4.0	5.3	4.6	10.2
23	260 to 499 acres....percent..	8.9	12.0	21.6	27.7
24	500 to 999 acres....percent..	3.4	4.7	18.2	12.2
25	1,000 acres and over....percent..	2.3	3.2	28.9	10.0
	FARMS BY TENURE				
	Classification of farms by tenure of operator:				
26	Full owners....number..	3,091,473	1,812,999	37,548	143,601
27	Part owners....number..	840,924	729,275	40,211	122,508
28	Managers....number..	23,163	19,705	6,619	5,628
29	All tenants....number..	1,423,690	1,144,433	18,853	109,414
30	Cash tenants....number..	217,196	133,277	4,081	13,797
31	Share-cash tenants....number..	197,329	190,046	3,764	37,178
32	Share tenants....number..	525,663	459,335	9,578	51,129
33	Crop-share tenants....number..	409,977	347,260	5,347	25,593
34	Livestock-share tenants....number..	115,686	112,075	4,231	25,536
35	Croppers[2]....number..	338,775	278,466	379	2,018
36	Other and unspecified tenants....number..	144,727	83,309	1,051	5,292
	Percent distribution of farms by tenure:				
37	All farms....percent..	100.0	100.0	100.0	100.0
38	Full owners....percent..	57.5	48.9	36.4	37.7
39	Part owners....percent..	15.6	19.7	39.0	32.1
40	Managers....percent..	0.4	0.5	6.4	1.5
41	All tenants....percent..	26.5	30.9	18.3	28.7
42	Cash tenants....percent..	4.0	3.6	4.0	3.6
43	Share-cash tenants....percent..	3.7	5.1	3.6	9.8
44	Share tenants....percent..	9.8	12.4	9.3	13.4
45	Crop-share tenants....percent..	7.6	9.4	5.2	6.7
46	Livestock-share tenants....percent..	2.2	3.0	4.1	6.7
47	Croppers[2]....percent..	6.3	7.5	0.4	0.5
48	Other and unspecified tenants....percent..	2.7	2.2	1.0	1.4
	FARMS BY TYPE				
	Classification of farms by type of farm:				
49	Field-crop farms....number..	xxxxxxxxxxxxxxxxx	1,449,117	29,854	114,417
50	Cash-grain....number..	xxxxxxxxxxxxxxxxx	430,389	13,763	74,102
51	Cotton....number..	xxxxxxxxxxxxxxxxx	609,307	11,246	27,242
52	Other field-crop....number..	xxxxxxxxxxxxxxxxx	409,421	4,845	13,073
53	Vegetable farms....number..	xxxxxxxxxxxxxxxxx	46,415	3,074	4,858
54	Fruit-and-nut farms....number..	xxxxxxxxxxxxxxxxx	82,178	5,249	11,022
55	Dairy farms....number..	xxxxxxxxxxxxxxxxx	602,093	9,982	61,232
56	Poultry farms....number..	xxxxxxxxxxxxxxxxx	175,876	8,648	22,531
57	Livestock farms other than dairy and poultry....number..	xxxxxxxxxxxxxxxxx	806,080	36,853	122,905
58	General farms....number..	xxxxxxxxxxxxxxxxx	494,285	5,204	38,384
59	Primarily crop....number..	xxxxxxxxxxxxxxxxx	84,569	2,329	6,940
60	Primarily livestock....number..	xxxxxxxxxxxxxxxxx	134,666	551	7,871
61	Crop and livestock....number..	xxxxxxxxxxxxxxxxx	275,050	2,324	23,573
62	Miscellaneous farms....number..	xxxxxxxxxxxxxxxxx	50,368	4,367	5,802
63	Other farms (not classified)....number..	xxxxxxxxxxxxxxxxx	xxxxxxxxxxxxxxxxx	xxxxxxxxxxxxxxxxx	xxxxxxxxxxxxxxxxx
	Percent distribution of farms by type:				
64	Commercial farms....percent..	xxxxxxxxxxxxxxxxx	100.0	100.0	100.0
65	Field-crop farms....percent..	xxxxxxxxxxxxxxxxx	39.1	28.9	30.0
66	Cash-grain....percent..	xxxxxxxxxxxxxxxxx	11.6	13.3	19.4
67	Cotton....percent..	xxxxxxxxxxxxxxxxx	16.4	10.9	7.1
68	Other field-crop....percent..	xxxxxxxxxxxxxxxxx	11.0	4.7	3.4
69	Vegetable farms....percent..	xxxxxxxxxxxxxxxxx	1.3	3.0	1.3
70	Fruit-and-nut farms....percent..	xxxxxxxxxxxxxxxxx	2.2	5.1	2.9
71	Dairy farms....percent..	xxxxxxxxxxxxxxxxx	16.2	9.7	16.1
72	Poultry farms....percent..	xxxxxxxxxxxxxxxxx	4.7	8.4	5.9
73	Livestock farms other than dairy and poultry....percent..	xxxxxxxxxxxxxxxxx	21.7	35.7	32.2
74	General farms....percent..	xxxxxxxxxxxxxxxxx	13.3	5.0	10.1
75	Primarily crop....percent..	xxxxxxxxxxxxxxxxx	2.3	2.3	1.8
76	Primarily livestock....percent..	xxxxxxxxxxxxxxxxx	3.6	0.5	2.1
77	Crop and livestock....percent..	xxxxxxxxxxxxxxxxx	7.4	2.3	6.2
78	Miscellaneous farms....percent..	xxxxxxxxxxxxxxxxx	1.4	4.2	1.5

See footnotes at end of table.

CLASS, FOR THE UNITED STATES: CENSUS OF 1950—Continued

Data for States in tables 2 to 47 and in Volume I]

Commercial farms, by economic class—Continued				Other farms				
Class III	Class IV	Class V	Class VI	Other, total	Part-time	Residential	Abnormal	
11,630	18,296	37,372	57,263	343,538	87,418	255,909	211	1
18,882	65,984	152,742	164,834	438,072	142,090	295,581	401	2
22,586	68,700	121,657	124,622	276,140	108,999	166,841	300	3
22,208	61,310	92,552	81,421	159,390	68,363	90,852	175	4
59,169	129,047	139,601	98,318	175,913	85,164	90,498	251	5
98,456	141,378	119,339	74,810	118,632	60,544	57,872	216	6
135,630	131,923	87,919	48,540	68,288	36,440	31,550	298	7
76,695	64,940	42,414	22,381	30,315	16,400	13,676	239	8
63,750	48,824	27,721	12,700	17,339	9,751	7,412	176	9
134,217	102,400	57,045	23,851	32,173	17,782	13,772	619	10
50,599	35,432	16,781	6,361	9,533	4,800	4,251	482	11
27,389	14,068	6,173	2,100	3,505	1,479	1,178	848	12
100.0	100.0	100.0	100.0	100.0	100.0	100.0	100.0	13
1.6	2.1	4.1	8.0	20.5	13.7	24.9	5.0	14
2.6	7.5	16.9	23.0	26.2	22.2	28.7	9.5	15
3.1	7.8	13.5	17.4	16.5	17.1	16.2	7.1	16
3.1	6.9	10.3	11.4	9.5	10.7	8.8	4.2	17
8.2	14.6	15.5	13.7	10.5	13.3	8.8	6.0	18
13.7	16.0	13.2	10.4	7.1	9.5	5.6	5.1	19
18.8	15.0	9.8	6.8	4.1	5.7	3.1	7.1	20
10.6	7.4	4.7	3.1	1.8	2.6	1.3	5.7	21
8.8	5.5	3.1	1.8	1.0	1.5	0.7	4.2	22
18.6	11.6	6.3	3.3	1.9	2.8	1.3	14.7	23
7.0	4.0	1.9	0.9	0.6	0.8	0.4	11.4	24
3.8	1.6	0.7	0.3	0.2	0.2	0.1	20.1	25
313,727	441,516	476,197	400,410	1,278,474	461,577	816,062	835	26
188,401	174,428	128,284	75,443	111,649	60,877	50,638	134	27
4,881	1,475	714	388	3,458	194	365	2,899	28
214,202	264,883	296,121	240,960	279,257	116,582	162,327	348	29
26,045	28,200	29,655	31,499	83,919	29,329	54,509	81	30
68,448	49,216	23,294	8,146	7,283	4,461	2,806	16	31
95,493	110,766	108,278	84,091	66,328	33,344	32,883	101	32
54,514	83,965	97,285	80,556	62,717	31,094	31,537	86	33
40,979	26,801	10,993	3,535	3,611	2,250	1,346	15	34
12,520	58,629	112,293	92,627	60,309	30,456	29,763	90	35
11,696	18,072	22,601	24,597	61,418	18,992	42,366	60	36
100.0	100.0	100.0	100.0	100.0	100.0	100.0	100.0	37
43.5	50.0	52.8	55.8	76.4	72.2	79.3	19.8	38
26.1	19.8	14.2	10.5	6.7	9.5	4.9	3.2	39
0.7	0.2	0.1	0.1	0.2	(1)	(1)	68.8	40
29.7	30.0	32.9	33.6	16.7	18.2	15.8	8.3	41
3.6	3.2	3.3	4.4	5.0	4.6	5.3	1.9	42
9.5	5.6	2.6	1.1	0.4	0.7	0.3	0.4	43
13.2	12.6	12.0	11.7	4.0	5.2	3.2	2.4	44
7.6	9.5	10.8	11.2	3.7	4.9	3.1	2.0	45
5.7	3.0	1.2	0.5	0.2	0.4	0.1	0.4	46
1.7	6.6	12.5	12.9	3.6	4.8	2.9	2.1	47
1.6	2.0	2.5	3.4	3.7	3.0	4.1	1.4	48
210,032	315,509	407,210	372,095	xxxxxxxxxxxxxxxxxx	199,961	xxxxxxxxxxxxxxxxxx	xxxxxxxxxxxxxxxxxx	49
127,744	109,815	68,041	36,924	xxxxxxxxxxxxxxxxxx	46,205	xxxxxxxxxxxxxxxxxx	xxxxxxxxxxxxxxxxxx	50
44,972	91,377	195,916	238,554	xxxxxxxxxxxxxxxxxx	104,967	xxxxxxxxxxxxxxxxxx	xxxxxxxxxxxxxxxxxx	51
37,316	114,317	143,253	96,617	xxxxxxxxxxxxxxxxxx	48,789	xxxxxxxxxxxxxxxxxx	xxxxxxxxxxxxxxxxxx	52
6,743	9,248	10,824	11,668	xxxxxxxxxxxxxxxxxx	13,435	xxxxxxxxxxxxxxxxxx	xxxxxxxxxxxxxxxxxx	53
15,491	18,929	19,929	11,558	xxxxxxxxxxxxxxxxxx	23,058	xxxxxxxxxxxxxxxxxx	xxxxxxxxxxxxxxxxxx	54
153,980	179,935	133,417	63,547	xxxxxxxxxxxxxxxxxx	65,268	xxxxxxxxxxxxxxxxxx	xxxxxxxxxxxxxxxxxx	55
28,427	34,030	43,033	39,207	xxxxxxxxxxxxxxxxxx	71,134	xxxxxxxxxxxxxxxxxx	xxxxxxxxxxxxxxxxxx	56
189,087	176,580	152,708	127,947	xxxxxxxxxxxxxxxxxx	175,526	xxxxxxxxxxxxxxxxxx	xxxxxxxxxxxxxxxxxx	57
110,854	138,940	121,490	79,413	xxxxxxxxxxxxxxxxxx	69,727	xxxxxxxxxxxxxxxxxx	xxxxxxxxxxxxxxxxxx	58
12,364	19,071	23,727	20,138	xxxxxxxxxxxxxxxxxx	20,783	xxxxxxxxxxxxxxxxxx	xxxxxxxxxxxxxxxxxx	59
31,451	41,906	32,736	20,151	xxxxxxxxxxxxxxxxxx	17,994	xxxxxxxxxxxxxxxxxx	xxxxxxxxxxxxxxxxxx	60
67,039	77,963	65,027	39,124	xxxxxxxxxxxxxxxxxx	30,950	xxxxxxxxxxxxxxxxxx	xxxxxxxxxxxxxxxxxx	61
6,597	9,131	12,705	11,766	xxxxxxxxxxxxxxxxxx	21,121	xxxxxxxxxxxxxxxxxx	xxxxxxxxxxxxxxxxxx	62
xxxxxxxxxxxxxxxxxx	xxxxxxxxxxxxxxxxxx	xxxxxxxxxxxxxxxxxx	xxxxxxxxxxxxxxxxxx	xxxxxxxxxxxxxxxxxx	.....	1,029,392	4,216	63
100.0	100.0	100.0	100.0	xxxxxxxxxxxxxxxxxx	100.0	xxxxxxxxxxxxxxxxxx	xxxxxxxxxxxxxxxxxx	64
29.1	35.8	45.2	51.9	xxxxxxxxxxxxxxxxxx	31.3	xxxxxxxxxxxxxxxxxx	xxxxxxxxxxxxxxxxxx	65
17.7	12.4	7.5	5.1	xxxxxxxxxxxxxxxxxx	7.2	xxxxxxxxxxxxxxxxxx	xxxxxxxxxxxxxxxxxx	66
6.2	10.4	21.7	33.3	xxxxxxxxxxxxxxxxxx	16.4	xxxxxxxxxxxxxxxxxx	xxxxxxxxxxxxxxxxxx	67
5.2	13.0	15.9	13.5	xxxxxxxxxxxxxxxxxx	7.6	xxxxxxxxxxxxxxxxxx	xxxxxxxxxxxxxxxxxx	68
0.9	1.0	1.2	1.6	xxxxxxxxxxxxxxxxxx	2.1	xxxxxxxxxxxxxxxxxx	xxxxxxxxxxxxxxxxxx	69
2.1	2.1	2.2	1.6	xxxxxxxxxxxxxxxxxx	3.6	xxxxxxxxxxxxxxxxxx	xxxxxxxxxxxxxxxxxx	70
21.4	20.4	14.8	8.9	xxxxxxxxxxxxxxxxxx	10.2	xxxxxxxxxxxxxxxxxx	xxxxxxxxxxxxxxxxxx	71
3.9	3.9	4.8	5.5	xxxxxxxxxxxxxxxxxx	11.1	xxxxxxxxxxxxxxxxxx	xxxxxxxxxxxxxxxxxx	72
26.2	20.0	16.9	17.8	xxxxxxxxxxxxxxxxxx	27.5	xxxxxxxxxxxxxxxxxx	xxxxxxxxxxxxxxxxxx	73
15.4	15.7	13.5	11.1	xxxxxxxxxxxxxxxxxx	10.9	xxxxxxxxxxxxxxxxxx	xxxxxxxxxxxxxxxxxx	74
1.7	2.2	2.6	2.8	xxxxxxxxxxxxxxxxxx	3.3	xxxxxxxxxxxxxxxxxx	xxxxxxxxxxxxxxxxxx	75
4.4	4.7	3.6	2.8	xxxxxxxxxxxxxxxxxx	2.8	xxxxxxxxxxxxxxxxxx	xxxxxxxxxxxxxxxxxx	76
9.3	8.8	7.2	5.5	xxxxxxxxxxxxxxxxxx	4.8	xxxxxxxxxxxxxxxxxx	xxxxxxxxxxxxxxxxxx	77
0.9	1.0	1.4	1.6	xxxxxxxxxxxxxxxxxx	3.3	xxxxxxxxxxxxxxxxxx	xxxxxxxxxxxxxxxxxx	78

Table 1.—FARMS AND FARM CHARACTERISTICS BY ECONOMIC

[Data are based on reports for only a sample of farms. See text.

	Item	Total, all farms	Commercial farms, by economic class		
			Commercial, total	Class I	Class II
	VALUE OF FARM PRODUCTS SOLD				
1	All products sold.....dollars..	22,279,562,599	21,713,216,602	5,786,964,265	5,517,034,144
2	All crops sold.....dollars..	9,819,185,008	9,603,007,877	2,779,342,472	2,290,629,453
3	Field crops, other than vegetables and fruits and nuts, sold.....dollars..	8,032,079,094	7,859,543,873	1,805,171,287	1,969,199,096
4	Vegetables sold.....dollars..	620,397,332	602,060,691	341,548,601	97,597,823
5	Fruits and nuts sold.....dollars..	792,814,981	771,950,346	364,250,890	169,363,388
6	Horticultural specialties sold.....dollars..	373,893,601	369,452,967	268,371,694	54,469,146
7	All livestock and livestock products sold.....dollars..	12,325,622,579	11,991,661,746	2,991,416,338	3,205,931,718
8	Dairy products sold.....dollars..	3,139,529,000	3,073,814,786	429,552,372	798,417,014
9	Poultry and poultry products sold.....dollars..	1,888,201,872	1,810,029,330	432,192,635	469,186,832
10	Livestock and livestock products, other than dairy and poultry, sold.....dollars..	7,297,891,707	7,107,817,630	2,129,671,331	1,938,327,872
11	Forest products sold.....dollars..	134,755,012	118,546,979	16,205,455	20,472,973
12	Farms reporting sales of any farm products.....number..	5,018,221	3,706,412	103,231	381,151
13	Average sales per farm reporting.....dollars..	4,440	5,858	56,058	14,475
14	Proportion of farms reporting.....percent..	93.3	100.0	100.0	100.0
	Percent distribution:				
15	All products sold.....percent..	100.0	97.5	26.0	24.8
16	All crops sold.....percent..	100.0	97.8	28.3	23.3
17	Field crops, other than vegetables and fruits and nuts, sold.....percent..	100.0	97.9	22.5	24.5
18	Vegetables sold.....percent..	100.0	97.0	55.1	15.7
19	Fruits and nuts sold.....percent..	100.0	97.4	45.9	21.4
20	Horticultural specialties sold.....percent..	100.0	98.8	71.8	14.6
21	All livestock and livestock products sold.....percent..	100.0	97.3	24.3	26.0
22	Dairy products sold.....percent..	100.0	97.9	13.7	25.4
23	Poultry and poultry products sold.....percent..	100.0	95.9	22.9	24.8
24	Livestock and livestock products, other than dairy and poultry, sold.....percent..	100.0	97.4	29.2	26.6
25	Forest products sold.....percent..	100.0	88.0	12.0	15.2
	Percent distribution within each economic class group:				
26	All products sold.....percent..	100.0	100.0	100.0	100.0
27	All crops sold.....percent..	44.1	44.2	48.0	41.5
28	Field crops, other than vegetables and fruits and nuts, sold.....percent..	36.1	36.2	31.2	35.7
29	Vegetables sold.....percent..	2.8	2.8	5.9	1.8
30	Fruits and nuts sold.....percent..	3.6	3.6	6.3	3.1
31	Horticultural specialties sold.....percent..	1.7	1.7	4.6	1.0
32	All livestock and livestock products sold.....percent..	55.3	55.2	51.7	58.1
33	Dairy products sold.....percent..	14.1	14.2	7.4	14.5
34	Poultry and poultry products sold.....percent..	8.5	8.3	7.5	8.5
35	Livestock and livestock products, other than dairy and poultry, sold.....percent..	32.8	32.7	36.8	35.1
36	Forest products sold.....percent..	0.6	0.5	0.3	0.4
	SPECIFIED LIVESTOCK				
	Livestock on farms April 1, 1950:				
37	Horses and mules.....farms reporting..	2,917,052	2,162,406	56,595	193,551
38	number..	7,634,185	6,106,060	455,890	715,054
39	All cattle and calves.....farms reporting..	4,090,583	2,991,113	77,908	327,801
40	number..	77,520,335	72,027,797	13,238,011	15,717,114
41	Cows, including heifers that have calved.....farms reporting..	3,958,585	2,921,831	73,573	318,442
42	number..	37,567,618	34,724,126	5,382,626	7,362,765
43	Milk cows.....farms reporting..	3,681,627	2,733,691	64,663	294,927
44	number..	21,367,470	19,348,871	1,243,157	3,517,534
45	All hogs and pigs.....farms reporting..	3,030,217	2,292,811	47,213	233,027
46	number..	56,291,740	52,390,381	4,530,226	13,661,473
47	Chickens 4 months old and over.....farms reporting..	4,243,025	2,989,579	62,330	292,727
48	number..	343,108,669	295,876,355	20,545,580	54,984,495
	Average per farm reporting—				
49	Horses and mules.....number..	2.6	2.8	8.1	3.7
50	All cattle and calves.....number..	19.0	24.1	169.9	47.9
51	Cows, including heifers that have calved.....number..	9.5	11.9	73.2	23.1
52	Milk cows.....number..	5.8	7.1	19.2	11.9
53	All hogs and pigs.....number..	18.6	22.8	96.0	58.6
54	Chickens 4 months old and over.....number..	80.9	99.0	329.6	187.8
	Proportion of farms reporting—				
55	Horses and mules.....percent..	54.2	58.3	54.8	50.8
56	All cattle and calves.....percent..	76.0	80.7	75.5	86.0
57	Cows, including heifers that have calved.....percent..	73.6	78.8	71.3	83.5
58	Milk cows.....percent..	68.4	73.8	62.6	77.4
59	All hogs and pigs.....percent..	56.3	61.9	45.7	61.1
60	Chickens 4 months old and over.....percent..	78.9	80.7	60.4	76.8
	Percent distribution of number of—				
61	Horses and mules.....percent..	100.0	80.0	6.0	9.4
62	All cattle and calves.....percent..	100.0	92.9	17.1	20.3
63	Cows, including heifers that have calved.....percent..	100.0	92.4	14.3	19.6
64	Milk cows.....percent..	100.0	90.6	5.8	16.5
65	All hogs and pigs.....percent..	100.0	93.1	8.0	24.3
66	Chickens 4 months old and over.....percent..	100.0	86.2	6.0	16.0
	Livestock and livestock products sold in 1949:				
67	Cattle and calves sold alive.....farms reporting..	3,023,122	2,477,137	70,441	303,881
68	number..	36,499,641	35,051,025	9,792,825	8,270,897
69	Hogs and pigs sold alive.....farms reporting..	2,119,174	1,796,619	42,451	223,132
70	number..	66,465,228	63,736,324	6,567,928	18,442,595
71	Chickens sold.....farms reporting..	1,744,797	1,412,289	30,837	180,954
72	number..	602,472,896	580,827,860	172,151,604	161,334,454
73	Chicken eggs sold.....farms reporting..	2,459,984	1,950,726	37,642	223,771
74	dozens..	2,483,696,061	2,357,912,503	242,150,879	566,763,871
	Average per farm reporting—				
75	Cattle and calves sold alive.....number..	12.1	14.1	139.0	27.2
76	Hogs and pigs sold alive.....number..	31.4	35.5	154.7	82.7
77	Chickens sold.....number..	345.3	411.3	5,582.6	891.6
78	Chicken eggs sold.....dozens..	1,009.6	1,208.7	6,433.0	2,532.8
	Proportion of farms reporting—				
79	Cattle and calves sold alive.....percent..	56.2	66.8	68.2	79.7
80	Hogs and pigs sold alive.....percent..	39.4	48.5	41.1	58.5
81	Chickens sold.....percent..	32.4	38.1	29.9	47.5
82	Chicken eggs sold.....percent..	45.7	52.6	36.5	58.7
	Percent distribution of number of—				
83	Cattle and calves sold alive.....percent..	100.0	96.0	26.8	22.7
84	Hogs and pigs sold alive.....percent..	100.0	95.9	9.9	27.7
85	Chickens sold.....percent..	100.0	96.4	28.6	26.8
86	Chicken eggs sold.....percent..	100.0	94.9	9.7	22.8

See footnotes at end of table.

CLASS, FOR THE UNITED STATES: CENSUS OF 1950—Continued

Data for States in tables 2 to 47 and in Volume I]

Commercial farms, by economic class—Continued				Other farms				
Class III	Class IV	Class V	Class VI	Other, total	Part-time	Residential	Abnormal	
5,060,528,547	3,198,160,839	1,634,395,317	516,133,490	566,345,997	391,193,954	84,714,797	90,437,246	1
1,966,248,227	1,414,969,324	855,545,953	296,272,448	216,177,131	164,368,159	27,620,687	24,188,285	2
1,755,018,657	1,277,497,978	779,455,245	273,201,610	172,535,221	136,560,694	21,502,449	14,472,078	3
71,544,726	50,047,400	29,967,325	11,354,816	18,336,641	10,055,605	2,048,660	6,232,376	4
114,067,919	74,426,675	39,927,922	9,913,552	20,864,635	15,401,942	3,269,283	2,193,410	5
25,616,925	12,997,271	6,195,461	1,802,470	4,440,634	2,349,918	800,295	1,290,421	6
3,070,403,355	1,756,906,608	756,420,432	210,583,295	333,960,833	215,642,682	53,171,260	65,146,891	7
987,648,960	593,732,084	219,537,455	44,926,901	65,714,214	39,070,818	5,316,219	21,327,177	8
438,669,709	281,901,709	142,632,068	45,446,377	78,172,542	53,793,936	15,926,443	8,452,163	9
1,644,084,686	881,272,815	394,250,909	120,210,017	190,074,077	122,777,928	31,928,598	35,367,551	10
23,876,965	26,284,907	22,428,932	9,277,747	16,208,033	11,183,113	3,922,850	1,102,070	11
721,211	882,302	901,316	717,201	1,311,809	639,230	669,585	2,994	12
7,017	3,625	1,813	720	432	612	127	30,206	13
100.0	100.0	100.0	100.0	78.4	100.0	65.0	71.0	14
22.7	14.4	7.3	2.3	2.5	1.8	0.4	0.4	15
20.0	14.4	8.7	3.0	2.2	1.7	0.3	0.2	16
21.9	15.9	9.7	3.4	2.1	1.7	0.3	0.2	17
11.5	8.1	4.8	1.8	3.0	1.6	0.3	1.0	18
14.4	9.4	5.0	1.3	2.6	1.9	0.4	0.3	19
6.9	3.5	1.7	0.5	1.2	0.6	0.2	0.3	20
24.9	14.3	6.1	1.7	2.7	1.7	0.4	0.5	21
31.5	18.9	7.0	1.4	2.1	1.2	0.2	0.7	22
23.2	14.9	7.6	2.4	4.1	2.8	0.8	0.4	23
22.5	12.1	5.4	1.6	2.6	1.7	0.4	0.5	24
17.7	19.5	16.6	6.9	12.0	8.3	2.9	0.8	25
100.0	100.0	100.0	100.0	100.0	100.0	100.0	100.0	26
38.9	44.2	52.3	57.4	38.2	42.0	32.6	26.7	27
34.7	39.9	47.7	52.9	30.5	34.9	25.4	16.0	28
1.4	1.6	1.8	2.2	3.2	2.6	2.4	6.9	29
2.3	2.3	2.4	1.9	3.7	3.9	3.9	2.4	30
0.5	0.4	0.4	0.3	0.8	0.6	0.9	1.4	31
60.7	54.9	46.3	40.8	59.0	55.1	62.8	72.0	32
19.5	18.6	13.4	8.7	11.6	10.0	6.3	23.6	33
8.7	8.8	8.7	8.8	13.8	13.8	18.8	9.3	34
32.5	27.6	24.1	23.3	33.6	31.4	37.7	39.1	35
0.5	0.8	1.4	1.8	2.9	2.9	4.6	1.2	36
395,866	516,888	534,800	464,706	754,646	317,405	435,087	2,154	37
1,164,447	1,382,883	1,334,086	1,053,700	1,528,125	670,603	776,111	81,411	38
637,530	732,974	689,107	525,793	1,099,470	450,597	646,240	2,633	39
17,972,226	13,539,769	8,008,809	3,551,868	5,492,538	3,098,150	2,014,959	379,429	40
626,625	719,398	672,673	511,120	1,036,754	432,186	602,034	2,534	41
8,982,105	6,938,183	4,152,512	1,905,935	2,843,492	1,576,541	1,085,553	181,398	42
590,796	679,161	629,380	474,764	947,936	397,841	547,823	2,272	43
5,705,881	4,697,249	2,815,361	1,369,689	2,018,599	1,069,388	878,153	71,058	44
471,370	558,509	552,476	430,216	737,406	318,739	416,475	2,192	45
15,981,953	10,000,483	5,576,702	2,639,544	3,901,359	2,104,119	1,497,882	299,358	46
587,569	722,081	731,118	593,754	1,253,446	495,829	755,270	2,347	47
80,096,850	67,957,697	46,430,956	25,860,777	47,232,314	23,838,527	22,109,560	1,284,227	48
2.9	2.7	2.5	2.3	2.0	2.1	1.8	37.8	49
28.2	18.5	11.6	6.8	5.0	6.9	3.1	144.1	50
14.3	9.6	6.2	3.7	2.7	3.6	1.8	71.6	51
9.7	6.9	4.5	2.9	2.1	2.7	1.6	31.3	52
33.9	17.9	10.1	6.1	5.3	6.6	3.6	136.6	53
136.3	94.1	63.5	43.6	37.7	48.1	29.3	547.2	54
54.9	58.6	59.3	64.8	45.1	49.7	42.3	51.1	55
88.4	83.1	76.5	73.3	65.7	70.5	62.8	62.5	56
86.9	81.5	74.6	71.3	62.0	67.6	58.5	60.1	57
81.9	77.0	69.8	66.2	56.7	62.2	53.2	53.9	58
65.4	63.3	61.3	60.0	44.1	49.9	40.5	52.0	59
81.5	81.8	81.1	82.8	74.9	77.6	73.4	55.7	60
15.3	18.1	17.5	13.8	20.0	8.8	10.2	1.1	61
23.2	17.5	10.3	4.6	7.1	4.0	2.6	0.5	62
23.9	18.5	11.1	5.1	7.6	4.2	2.9	0.5	63
26.7	22.0	13.2	6.4	9.4	5.0	4.1	0.3	64
28.4	17.8	9.9	4.7	6.9	3.7	2.7	0.5	65
23.3	19.8	13.5	7.5	13.8	6.9	6.4	0.4	66
587,709	633,437	533,762	347,907	545,985	316,384	227,485	2,116	67
7,815,117	5,288,143	2,840,352	1,043,691	1,448,616	979,967	334,411	134,238	68
444,817	470,015	385,952	230,252	322,555	202,103	118,591	1,861	69
20,419,734	11,104,616	5,253,834	1,947,617	2,728,904	1,818,063	584,920	325,921	70
363,495	364,372	288,657	183,974	332,508	182,302	148,752	1,454	71
123,438,943	74,966,484	37,961,892	10,974,483	21,645,036	14,958,798	4,971,702	1,714,536	72
461,167	496,209	422,677	309,260	509,258	263,297	244,337	1,624	73
717,378,256	490,951,765	251,990,638	88,677,094	125,783,558	87,701,800	26,698,292	11,383,466	74
13.3	8.3	5.3	3.0	2.7	3.1	1.5	63.4	75
45.9	23.6	13.6	8.5	8.5	9.0	4.9	175.1	76
339.6	205.7	131.5	59.7	65.1	82.1	33.4	1,179.2	77
1,555.6	989.4	596.2	286.7	247.0	333.1	109.3	7,009.5	78
81.5	71.8	59.2	48.5	32.6	49.5	22.1	50.1	79
61.7	53.3	42.8	32.1	19.3	31.6	11.5	44.1	80
50.4	41.3	32.0	25.7	19.9	28.5	14.5	34.5	81
63.9	56.2	46.9	43.1	30.4	41.2	23.7	38.5	82
21.4	14.5	7.8	2.9	4.0	2.7	0.9	0.4	83
30.7	16.7	7.9	2.9	4.1	2.7	0.9	0.5	84
20.5	12.4	6.3	1.8	3.6	2.5	0.8	0.3	85
28.9	19.8	10.1	3.6	5.1	3.5	1.1	0.5	86

Table 1.—FARMS AND FARM CHARACTERISTICS BY ECONOMIC

[Data are based on reports for only a sample of farms. See text.

	Item	Total, all farms	Commercial farms, by economic class		
			Commercial, total	Class I	Class II
	SPECIFIED CROPS HARVESTED IN 1949				
1	Corn for all purposes.....farms reporting...	3,414,237	2,653,097	44,381	252,946
2	acres...	83,351,015	77,751,706	4,755,243	17,453,712
3	Corn harvested for grain.....farms reporting...	3,212,063	2,480,145	39,224	229,490
4	acres...	75,172,813	69,873,511	4,144,431	15,629,055
5	bushels harvested...	2,783,502,060	2,658,891,397	196,874,916	725,998,656
6	bushels sold...	867,509,479	854,646,779	68,233,829	300,862,762
7	Wheat threshed[3].....farms reporting[4]..	1,047,142	957,913	30,545	142,495
8	acres...	71,043,483	70,038,189	11,386,780	19,292,698
9	bushels harvested...	1,008,544,957	994,504,249	203,122,779	299,244,575
10	bushels sold...	847,943,564	840,261,500	189,085,848	265,799,633
11	Peanuts harvested for picking or threshing[3].....farms reporting...	172,041	143,705	838	4,131
12	acres grown alone...	2,129,443	2,045,740	77,620	222,463
13	acres grown with other crops...	3,430	3,045	48	110
14	pounds harvested...	1,720,699,037	1,674,642,697	71,315,114	195,593,922
15	Land from which hay was cut.....farms reporting...	2,741,915	2,190,513	56,860	259,071
16	acres...	66,021,167	60,628,128	6,779,960	12,108,353
17	Irish potatoes harvested for home use or for sale.....farms reporting...	1,663,945	1,134,376	16,618	80,596
18	acres...	1,519,116	1,417,087	488,501	385,331
19	bushels harvested...	369,253,920	357,427,825	162,169,735	101,840,167
20	sold..dollars...	356,605,127	350,858,809	175,967,371	98,291,404
21	Cotton harvested[3].....farms reporting...	1,108,630	892,314	15,407	38,573
22	acres...	26,546,000	24,966,540	5,014,628	4,554,239
23	bales harvested...	15,422,092	14,903,897	4,330,072	2,808,137
24	Lint cotton and cottonseed.....sold..dollars...	2,198,276,212	2,122,588,713	613,716,655	384,715,245
25	Tobacco harvested[3].....farms reporting[5]..	491,372	426,600	1,938	10,637
26	acres...	1,526,101	1,454,488	38,198	85,124
27	pounds harvested...	1,765,793,148	1,698,109,322	50,327,926	118,119,864
28	sold..dollars...	809,887,781	783,841,530	52,347,871	51,683,258
29	Sugarcane harvested for sugar or for sale to mills.....farms reporting...	5,036	4,683	350	406
30	acres...	318,000	313,223	196,722	44,940
31	tons harvested...	6,362,282	6,279,342	4,162,150	847,405
32	sold..dollars...	40,710,513	40,215,959	26,842,671	5,412,988
33	Sugar beets harvested for sugar[3].....farms reporting...	22,927	22,434	2,960	5,825
34	acres...	520,842	517,809	197,676	152,492
35	tons harvested...	8,372,294	8,341,835	3,709,852	2,457,921
36	sold..dollars...	95,153,249	94,860,866	43,226,758	27,987,383
37	Land in bearing and nonbearing fruit orchards, groves, vineyards, and planted nut trees.....farms reporting...	2,253,951	1,479,215	35,926	150,515
38	acres...	4,698,873	4,039,630	1,268,354	804,981
	Proportion of farms reporting—				
39	Corn for all purposes.....percent...	63.5	71.6	43.0	66.4
40	Corn harvested for grain.....percent...	59.7	66.9	38.0	60.2
41	Wheat threshed.....percent...	19.5	25.8	29.6	37.4
42	Peanuts harvested for picking or threshing.....percent...	3.2	3.9	0.8	1.1
43	Land from which hay was cut.....percent...	51.0	59.1	55.1	68.0
44	Irish potatoes harvested for home use or for sale.....percent...	30.9	30.6	16.1	21.1
45	Cotton harvested.....percent...	20.6	24.1	14.9	10.1
46	Tobacco harvested.....percent...	9.1	11.5	1.9	2.8
47	Sugarcane harvested for sugar or for sale to mills.....percent...	0.1	0.1	0.3	0.1
48	Sugar beets harvested for sugar.....percent...	0.4	0.6	2.9	1.5
49	Land in bearing and nonbearing fruit orchards, groves, vineyards, and planted nut trees.....percent...	41.9	39.9	34.8	39.5
	Percent of total cropland harvested represented by acres of—				
50	Corn for all purposes.....percent...	24.1	23.7	11.6	22.9
51	Corn harvested for grain.....percent...	21.8	21.3	10.1	20.5
52	Wheat threshed.....percent...	20.6	21.3	27.7	25.3
53	Peanuts grown alone harvested for picking or threshing.....percent...	0.6	0.6	0.2	0.3
54	Land from which hay was cut.....percent...	19.1	18.5	16.5	15.9
55	Irish potatoes harvested for home use or for sale.....percent...	0.4	0.4	1.2	0.5
56	Cotton harvested.....percent...	7.7	7.6	12.2	6.0
57	Tobacco harvested.....percent...	0.4	0.4	0.1	0.1
58	Sugarcane harvested for sugar or for sale to mills.....percent...	0.1	0.1	0.5	0.1
59	Sugar beets harvested for sugar.....percent...	0.2	0.2	0.5	0.2
60	Land in bearing and nonbearing fruit orchards, groves, vineyards, and planted nut trees.....percent...	1.4	1.2	3.1	1.1
	Percent distribution of acres of—				
61	Corn for all purposes.....percent...	100.0	93.3	5.7	20.9
62	Corn harvested for grain.....percent...	100.0	93.0	5.5	20.8
63	Wheat threshed.....percent...	100.0	98.6	16.0	27.2
64	Peanuts grown alone harvested for picking or threshing.....percent...	100.0	96.1	3.6	10.4
65	Land from which hay was cut.....percent...	100.0	91.8	10.3	18.3
66	Irish potatoes harvested for home use or for sale.....percent...	100.0	93.3	32.2	25.4
67	Cotton harvested.....percent...	100.0	94.1	18.9	17.2
68	Tobacco harvested.....percent...	100.0	95.3	2.5	5.6
69	Sugarcane harvested for sugar or for sale to mills.....percent...	100.0	98.5	61.9	14.1
70	Sugar beets harvested for sugar.....percent...	100.0	99.4	38.0	29.3
71	Land in bearing and nonbearing fruit orchards, groves, vineyards; and planted nut trees.....percent...	100.0	86.0	27.0	17.1

* Not available.
[1] 0.05 percent or less.
[2] See text.
[3] Totals for States for which data were tabulated by economic class.
[4] Farms reporting are for the most commonly grown kind of wheat in each of the States where there were inquiries for 2 or more kinds of wheat.
[5] Includes only farms reporting burley tobacco for Kentucky and Tennessee.

CLASS, FOR THE UNITED STATES: CENSUS OF 1950—Continued

Data for States in tables 2 to 47 and in Volume I]

Commercial farms, by economic class—Continued				Other farms				
Class III	Class IV	Class V	Class VI	Other, total	Part-time	Residential	Abnormal	
542,443	657,380	638,490	517,457	761,140	339,307	419,779	2,054	1
23,357,863	16,585,778	9,908,196	5,690,914	5,599,309	3,117,367	2,300,840	181,102	2
494,903	606,095	606,791	503,642	731,918	326,526	403,712	1,680	3
20,726,643	14,787,395	9,146,525	5,439,462	5,299,302	2,960,993	2,195,174	143,135	4
853,150,679	506,893,977	255,075,965	120,897,204	124,610,663	73,827,415	45,837,979	4,945,269	5
297,732,279	130,971,536	44,615,969	12,210,404	12,862,700	10,218,176	1,931,597	712,927	6
278,444	277,354	165,557	63,518	89,229	59,854	28,450	925	7
20,481,135	12,934,269	4,835,365	1,107,942	1,005,294	754,250	183,208	67,836	8
274,093,480	153,561,284	52,978,519	11,503,612	14,040,708	10,404,724	2,347,818	1,288,166	9
226,566,413	116,757,910	36,105,398	5,946,298	7,682,064	6,287,708	632,528	761,828	10
14,868	39,331	48,585	35,952	28,336	16,284	12,007	45	11
425,672	655,047	492,384	172,554	83,703	63,764	18,781	1,158	12
52	447	1,900	488	385	220	165	.....	13
386,245,493	552,748,950	368,008,388	100,730,830	46,056,340	37,284,981	7,832,782	938,577	14
522,023	571,990	470,651	309,918	551,402	265,394	283,791	2,217	15
16,341,474	13,627,013	8,077,567	3,693,761	5,393,039	3,020,717	2,115,650	256,672	16
190,039	275,549	307,488	264,086	529,569	215,083	313,009	1,477	17
248,330	153,429	91,764	49,732	102,029	44,824	45,041	12,164	18
52,173,607	24,267,003	11,334,305	5,643,008	11,826,095	4,969,892	4,788,597	2,067,606	19
47,146,436	19,519,981	7,392,749	2,540,868	5,746,318	2,274,720	674,699	2,796,899	20
75,841	174,648	290,595	297,250	216,316	137,854	78,310	152	21
3,966,264	4,212,167	4,338,318	2,880,924	1,579,460	1,159,732	385,791	33,937	22
2,153,508	2,263,456	2,268,447	1,080,277	518,195	419,172	74,299	24,724	23
302,441,175	326,304,621	336,081,890	159,329,127	75,687,499	61,849,421	9,995,456	3,842,622	24
40,897	123,212	152,832	97,084	64,772	48,645	16,066	61	25
244,333	520,302	420,850	145,681	71,613	60,525	10,821	267	26
316,580,837	619,488,005	451,376,939	142,215,751	67,683,826	59,538,495	7,810,875	334,456	27
145,823,890	286,066,313	193,151,312	54,768,886	26,046,251	23,284,730	2,623,860	137,661	28
580	1,097	1,410	840	353	260	90	3	29
28,433	24,928	13,465	4,735	4,777	1,230	165	3,382	30
555,309	435,458	220,450	58,570	82,940	17,290	1,210	64,440	31
3,582,188	2,686,732	1,356,400	334,980	494,554	97,930	6,680	389,944	32
7,677	4,366	1,331	275	493	410	45	38	33
114,611	42,170	9,235	1,625	3,033	2,070	185	778	34
1,547,572	512,515	98,850	15,125	30,459	21,850	850	7,759	35
17,036,884	5,427,245	1,027,421	155,175	292,383	199,445	4,840	88,098	36
298,049	357,576	360,912	276,237	774,736	312,229	460,632	1,875	37
702,555	613,633	443,950	206,157	659,243	302,279	326,257	30,707	38
75.2	74.5	70.8	72.1	45.5	53.1	40.8	48.7	39
68.6	68.7	67.3	70.2	43.8	51.1	39.2	39.8	40
38.6	31.4	18.4	8.9	5.3	9.4	2.8	21.9	41
2.1	4.5	5.4	5.0	1.7	2.5	1.2	1.1	42
72.4	64.8	52.2	43.2	33.0	41.5	27.6	52.6	43
26.3	31.2	34.1	36.8	31.7	33.6	30.4	35.0	44
10.5	19.8	32.2	41.4	12.9	21.6	7.6	3.6	45
5.7	14.0	17.0	13.5	3.9	7.6	1.6	1.4	46
0.1	0.1	0.2	0.1	(1)	(1)	(1)	0.1	47
1.1	0.5	0.1	(1)	(1)	0.1	(1)	0.9	48
41.3	40.5	40.0	38.5	46.3	48.8	44.7	44.5	49
25.5	25.0	27.4	34.5	32.0	30.1	36.6	22.1	50
22.6	22.3	25.3	32.9	30.3	28.5	34.9	17.5	51
22.3	19.5	13.4	6.7	5.8	7.3	2.9	8.3	52
0.5	1.0	1.4	1.0	0.5	0.6	0.3	0.1	53
17.8	20.6	22.4	22.4	30.9	29.1	33.7	31.4	54
0.3	0.2	0.3	0.3	0.6	0.4	0.7	1.5	55
4.3	6.4	12.0	17.4	9.0	11.2	6.1	4.1	56
0.3	0.8	1.2	0.9	0.4	0.6	0.2	(1)	57
(1)	(1)	(1)	(1)	(1)	(1)	(1)	0.4	58
0.1	0.1	(1)	(1)	(1)	(1)	(1)	0.1	59
0.8	0.9	1.2	1.2	3.8	2.9	5.2	3.8	60
28.0	19.9	11.9	6.8	6.7	3.7	2.8	0.2	61
27.6	19.7	12.2	7.2	7.0	3.9	2.9	0.2	62
28.8	18.2	6.8	1.6	1.4	1.1	0.3	0.1	63
20.0	30.8	23.1	8.1	3.9	3.0	0.9	0.1	64
24.8	20.6	12.2	5.6	8.2	4.6	3.2	0.4	65
16.3	10.1	6.0	3.3	6.7	3.0	3.0	0.8	66
14.9	15.9	16.3	10.9	5.9	4.4	1.5	0.1	67
16.0	34.1	27.6	9.5	4.7	4.0	0.7	(1)	68
8.9	7.8	4.2	1.5	1.5	0.4	0.1	1.1	69
22.0	8.1	1.8	0.3	0.6	0.4	(1)	0.1	70
15.0	13.1	9.4	4.4	14.0	6.4	6.9	0.7	71

Table 2.—NUMBER OF FARMS, BY ECONOMIC CLASS, BY DIVISIONS AND STATES: 1950

[Data are based on reports for only a sample of farms. See text.]

	Region, division, and State	All farms (number)	Commercial farms, by economic class (number)							Other farms (number)			
			Commercial, total	Class I	Class II	Class III	Class IV	Class V	Class VI	Other, total	Part-time	Residential	Abnormal
1	**United States**	5,379,250	3,706,412	103,231	381,151	721,211	882,302	901,316	717,201	1,672,838	639,230	1,029,392	4,216
2	The North	2,267,083	1,772,083	43,774	244,320	495,284	486,088	331,254	171,363	495,000	218,732	274,318	1,950
3	The South	2,650,803	1,611,795	28,182	78,351	151,299	324,191	510,317	519,455	1,039,008	362,441	675,282	1,285
4	The West	461,364	322,534	31,275	58,480	74,628	72,023	59,745	26,383	138,830	58,057	79,792	981
	Geographic Divisions:												
5	New England	103,191	59,169	3,521	10,987	14,622	13,731	10,566	5,742	44,022	14,287	29,489	246
6	Middle Atlantic	296,310	194,341	6,521	30,234	52,458	49,282	36,448	19,398	101,969	41,279	60,237	453
7	East North Central	885,171	671,384	12,588	82,441	178,070	191,298	136,880	70,107	213,787	99,485	113,702	600
8	West North Central	982,411	847,189	21,144	120,658	250,134	231,777	147,360	76,116	135,222	63,681	70,890	651
9	South Atlantic	958,403	560,966	7,565	21,052	49,868	136,043	186,684	159,754	397,437	125,681	271,188	568
10	East South Central	912,408	547,666	3,229	11,592	29,590	82,115	182,274	238,866	364,742	131,827	232,565	350
11	West South Central	779,992	503,163	17,388	45,707	71,841	106,033	141,359	120,835	276,829	104,933	171,529	367
12	Mountain	194,766	149,611	11,916	27,379	37,652	35,194	25,460	12,010	45,155	19,647	24,997	511
13	Pacific	266,598	172,923	19,359	31,101	36,976	36,829	34,285	14,373	93,675	38,410	54,795	470
	New England:												
14	Maine	30,368	15,790	964	2,559	3,372	3,663	3,240	1,992	14,578	4,642	9,901	35
15	New Hampshire	13,382	6,385	307	985	1,504	1,507	1,345	737	6,997	2,296	4,670	31
16	Vermont	19,043	13,082	264	2,032	4,247	3,497	2,052	990	5,961	1,952	3,991	18
17	Massachusetts	22,205	13,173	959	2,772	2,903	2,898	2,408	1,233	9,032	3,215	5,707	110
18	Rhode Island	2,606	1,585	122	377	331	340	235	180	1,021	350	670	1
19	Connecticut	15,587	9,154	905	2,262	2,265	1,826	1,286	610	6,433	1,832	4,550	51
	Middle Atlantic:												
20	New York	124,780	87,967	2,685	13,550	26,637	22,913	14,949	7,233	36,813	15,537	21,131	145
21	New Jersey	24,779	18,055	1,852	5,287	4,130	2,920	2,481	1,385	6,724	2,990	3,656	78
22	Pennsylvania	146,751	88,319	1,984	11,397	21,691	23,449	19,018	10,780	58,432	22,752	35,450	230
	East North Central:												
23	Ohio	199,220	134,595	1,738	12,037	33,211	39,838	30,870	16,901	64,625	27,821	36,651	153
24	Indiana	166,638	123,222	2,230	15,922	31,197	33,005	26,217	14,651	43,416	20,706	22,635	75
25	Illinois	195,212	160,867	6,636	37,018	48,437	33,503	21,663	13,610	34,345	15,795	18,411	139
26	Michigan	155,519	106,847	949	6,082	20,990	32,921	30,658	15,247	48,672	23,893	24,665	114
27	Wisconsin	168,582	145,853	1,035	11,382	44,235	52,031	27,472	9,698	22,729	11,270	11,340	119
	West North Central:												
28	Minnesota	179,119	157,239	2,142	20,632	52,274	45,432	25,661	11,098	21,880	11,132	10,670	78
29	Iowa	203,155	187,702	7,228	43,564	67,850	40,980	19,265	8,815	15,453	7,680	7,685	68
30	Missouri	229,958	164,600	2,170	9,811	26,580	44,462	47,619	33,958	65,358	29,052	36,175	191
31	North Dakota	65,302	62,650	1,030	8,466	20,388	20,281	9,371	3,114	2,652	1,381	1,195	76
32	South Dakota	66,331	62,726	1,530	9,104	21,130	18,862	8,901	3,199	3,605	1,807	1,699	99
33	Nebraska	107,174	99,934	3,484	15,122	32,928	28,809	14,001	5,590	7,240	3,712	3,491	97
34	Kansas	131,372	112,338	3,560	13,959	28,984	32,951	22,542	10,342	19,034	8,917	9,975	142
	South Atlantic:												
35	Delaware	7,452	5,556	686	1,279	1,007	968	801	815	1,896	720	1,170	6
36	Maryland	36,162	23,655	943	3,596	5,742	5,435	4,777	3,162	12,507	4,792	7,647	60
37	District of Columbia[2]	28	16	3	1	2	2	3	5	12	2	4	6
38	Virginia	150,823	78,103	1,547	4,161	7,072	16,508	24,437	24,378	72,720	20,908	51,693	119
39	West Virginia	81,418	23,337	240	1,144	1,980	3,711	6,507	9,755	58,081	14,337	43,684	60
40	North Carolina	288,473	193,679	405	2,642	16,814	62,019	69,617	42,182	94,794	28,226	66,437	131
41	South Carolina	139,195	84,231	520	1,500	3,869	16,637	29,998	31,707	54,964	20,519	34,405	40
42	Georgia	198,037	122,355	915	4,057	9,680	25,035	42,040	40,628	75,682	26,966	48,642	74
43	Florida	56,843	30,050	2,309	2,673	3,704	5,730	8,507	7,127	26,793	9,213	17,510	70
	East South Central:												
44	Kentucky	218,237	134,595	880	4,684	13,043	28,610	43,794	43,584	83,642	25,458	58,074	116
45	Tennessee	231,524	138,232	623	2,806	7,777	22,402	48,521	56,103	93,292	35,172	58,001	119
46	Alabama	211,361	118,143	689	2,073	4,674	15,248	37,968	57,491	93,218	34,171	58,992	55
47	Mississippi	251,286	156,696	1,037	2,029	4,096	15,855	51,991	81,688	94,590	37,026	57,498	66
	West South Central:												
48	Arkansas	182,386	113,189	1,710	4,599	9,097	19,839	38,301	39,643	69,197	26,445	42,719	33
49	Louisiana	124,022	70,473	1,207	2,537	4,391	11,051	26,378	24,909	53,549	18,770	34,757	22
50	Oklahoma	142,168	92,808	1,772	8,251	16,923	22,875	24,386	18,601	49,360	19,881	29,365	114
51	Texas	331,416	226,693	12,699	30,320	41,430	52,268	52,294	37,682	104,723	39,837	64,688	198
	Mountain:												
52	Montana	35,074	29,999	1,824	6,084	8,273	6,895	4,810	2,113	5,075	2,519	2,499	57
53	Idaho	40,311	32,388	1,700	5,546	9,171	8,672	5,379	1,920	7,923	3,810	4,065	48
54	Wyoming	12,615	10,527	1,017	2,203	2,556	2,634	1,529	588	2,088	1,016	1,021	51
55	Colorado	45,536	36,426	3,420	7,243	9,333	8,222	5,563	2,645	9,110	4,096	4,947	67
56	New Mexico	23,503	14,056	1,277	2,486	2,841	2,587	2,536	2,329	9,447	2,654	6,713	80
57	Arizona	10,412	6,755	1,458	1,233	1,083	1,019	1,294	668	3,657	1,505	2,037	115
58	Utah	24,198	17,140	939	2,147	3,965	4,656	3,896	1,537	7,058	3,622	3,365	71
59	Nevada	3,117	2,320	281	437	430	509	453	210	797	425	350	22
	Pacific:												
60	Washington	69,821	39,355	3,110	6,737	8,038	8,322	8,912	4,236	30,466	11,631	18,755	80
61	Oregon	59,747	34,404	2,152	5,513	7,069	7,923	8,050	3,697	25,343	10,365	14,895	83
62	California	137,030	99,164	14,097	18,851	21,869	20,584	17,323	6,440	37,866	16,414	21,145	307

[1] 0.05 percent or less.
[2] Data for District of Columbia not included in totals.

Table 2.—NUMBER OF FARMS, BY ECONOMIC CLASS, BY DIVISIONS AND STATES: 1950—Continued

[Data are based on reports for only a sample of farms. See text]

	Region, division, and State	Percent of all farms										Percent of commercial farms, by economic class					
		Commercial farms, by economic class							Other farms								
		Commercial, total	Class I	Class II	Class III	Class IV	Class V	Class VI	Other, total	Part-time	Residential	Abnormal	Class I	Class II	Class III	Class IV	Class V	Class VI
1	U.S.	68.9	1.9	7.1	13.4	16.4	16.8	13.3	31.1	11.9	19.1	0.1	2.8	10.3	19.5	23.8	24.3	19.4
2	The North	78.2	1.9	10.8	21.8	21.4	14.6	7.6	21.8	9.6	12.1	0.1	2.5	13.8	27.9	27.4	18.7	9.7
3	The South	60.8	1.1	3.0	5.7	12.2	19.3	19.6	39.2	13.7	25.5	(1)	1.7	4.9	9.4	20.1	31.7	32.2
4	The West	70.0	6.8	12.7	16.2	15.6	12.9	5.7	30.1	12.6	17.3	0.2	9.7	18.1	23.1	22.3	18.5	8.2
	Geo. Divisions:																	
5	New England	57.3	3.4	10.6	14.2	13.3	10.2	5.6	42.7	13.8	28.6	0.2	6.0	18.6	24.7	23.2	17.9	9.7
6	Middle Atlantic	65.6	2.2	10.2	17.7	16.6	12.3	6.5	34.4	13.9	20.3	0.2	3.4	15.6	27.0	25.4	18.8	10.0
7	E.N. Central	75.8	1.4	9.3	20.1	21.6	15.5	7.9	24.2	11.2	12.8	0.1	1.9	12.3	26.5	28.5	20.4	10.4
8	W.N. Central	86.2	2.2	12.3	25.5	23.6	15.0	7.7	13.8	6.5	7.2	0.1	2.5	14.2	29.5	27.4	17.4	9.0
9	South Atlantic	58.5	0.8	2.2	5.2	14.2	19.5	16.7	41.5	13.1	28.3	0.1	1.3	3.8	8.9	24.3	33.3	28.5
10	E.S. Central	60.0	0.4	1.3	3.2	9.0	20.0	26.2	40.0	14.4	25.5	(1)	0.6	2.1	5.4	15.0	33.3	43.6
11	W.S. Central	64.5	2.2	5.9	9.2	13.6	18.1	15.5	35.5	13.5	22.0	(1)	3.5	9.1	14.3	21.1	28.1	24.0
12	Mountain	76.8	6.1	14.1	19.3	18.1	13.1	6.2	23.2	10.1	12.8	0.3	8.0	18.3	25.2	23.5	17.0	8.0
13	Pacific	64.9	7.3	11.7	13.9	13.8	12.9	5.4	35.1	14.4	20.6	0.2	11.2	18.0	21.4	21.3	19.8	8.3
	New England:																	
14	Maine	52.0	3.2	8.4	11.1	12.1	10.7	6.6	48.0	15.3	32.6	0.1	6.1	16.2	21.4	23.2	20.5	12.6
15	N.H.	47.7	2.3	7.4	11.2	11.3	10.1	5.5	52.3	17.2	34.9	0.2	4.8	15.4	23.6	23.6	21.1	11.5
16	Vt.	68.7	1.4	10.7	22.3	18.4	10.8	5.2	31.3	10.3	21.0	0.1	2.0	15.5	32.5	26.7	15.7	7.6
17	Mass.	59.3	4.3	12.5	13.1	13.1	10.8	5.6	40.7	14.5	25.7	0.5	7.3	21.0	22.0	22.0	18.3	9.4
18	R.I.	60.8	4.7	14.5	12.7	13.0	9.0	6.9	39.2	13.4	25.7	(1)	7.7	23.8	20.9	21.5	14.8	11.4
19	Conn.	58.7	5.8	14.5	14.5	11.7	8.3	3.9	41.3	11.8	29.2	0.3	9.9	24.7	24.7	19.9	14.0	6.7
	Middle Atlantic:																	
20	N.Y.	70.5	2.2	10.9	21.3	18.4	12.0	5.8	29.5	12.5	16.9	0.1	3.1	15.4	30.3	26.0	17.0	8.2
21	N.J.	72.9	7.5	21.3	16.7	11.8	10.0	5.6	27.1	12.1	14.8	0.3	10.3	29.3	22.9	16.2	13.7	7.7
22	Pa.	60.2	1.4	7.8	14.8	16.0	13.0	7.3	39.8	15.5	24.2	0.2	2.2	12.9	24.6	26.6	21.5	12.2
	East North Central:																	
23	Ohio	67.6	0.9	6.0	16.7	20.0	15.5	8.5	32.4	14.0	18.4	0.1	1.3	8.9	24.7	29.6	22.9	12.6
24	Ind.	73.9	1.3	9.6	18.7	19.8	15.7	8.8	26.1	12.4	13.6	(1)	1.8	12.9	25.3	26.8	21.3	11.9
25	Ill.	82.4	3.4	19.0	24.8	17.2	11.1	7.0	17.6	8.1	9.4	0.1	4.1	23.0	30.1	20.8	13.5	8.5
26	Mich.	68.7	0.6	3.9	13.5	21.2	19.7	9.8	31.3	15.4	15.9	0.1	0.9	5.7	19.6	30.8	28.7	14.3
27	Wis.	86.5	0.6	6.8	26.2	30.9	16.3	5.8	13.5	6.7	6.7	0.1	0.7	7.8	30.3	35.7	18.8	6.6
	West North Central:																	
28	Minn.	87.8	1.2	11.5	29.2	25.4	14.3	6.2	12.2	6.2	6.0	(1)	1.4	13.1	33.2	28.9	16.3	7.1
29	Iowa	92.4	3.6	21.4	33.4	20.2	9.5	4.3	7.6	3.8	3.8	(1)	3.9	23.2	36.1	21.8	10.3	4.7
30	Mo.	71.6	0.9	4.3	11.6	19.3	20.7	14.8	28.4	12.6	15.7	0.1	1.3	6.0	16.1	27.0	28.9	20.6
31	N.Dak.	95.9	1.6	13.0	31.2	31.1	14.4	4.8	4.1	2.1	1.8	0.1	1.6	13.5	32.5	32.4	15.0	5.0
32	S.Dak.	94.6	2.3	13.7	31.9	28.4	13.4	4.8	5.4	2.7	2.6	0.1	2.4	14.5	33.7	30.1	14.2	5.1
33	Nebr.	93.2	3.3	14.1	30.7	26.9	13.1	5.2	6.8	3.5	3.3	(1)	3.5	15.1	32.9	28.8	14.0	5.6
34	Kans.	85.5	2.7	10.6	22.1	25.1	17.2	7.9	14.5	6.8	7.6	0.1	3.2	12.4	25.8	29.3	20.1	9.2
	South Atlantic:																	
35	Del.	74.6	9.2	17.2	13.5	13.0	10.7	10.9	25.4	9.7	15.7	0.1	12.3	23.0	18.1	17.4	14.4	14.7
36	Md.	65.4	2.6	9.9	15.9	15.0	13.2	8.7	34.6	13.3	21.1	0.2	4.0	15.2	24.3	23.0	20.2	13.4
37	D.C.[2]	57.1	10.7	3.6	7.1	7.1	10.7	17.9	42.9	7.1	14.3	21.4	18.8	6.3	12.5	12.5	18.8	31.3
38	Va.	51.8	1.0	2.8	4.7	10.9	16.2	16.2	48.2	13.9	34.3	0.1	2.0	5.3	9.1	21.1	31.3	31.2
39	W.Va.	28.7	0.3	1.4	2.4	4.6	8.0	12.0	71.3	17.6	53.7	0.1	1.0	4.9	8.5	15.9	27.9	41.8
40	N.C.	67.1	0.1	0.9	5.8	21.5	24.1	14.6	32.9	9.8	23.0	(1)	0.2	1.4	8.7	32.0	35.9	21.8
41	S.C.	60.5	0.4	1.1	2.8	12.0	21.6	22.8	39.5	14.7	24.7	(1)	0.6	1.8	4.6	19.8	35.6	37.6
42	Ga.	61.8	0.5	2.0	4.9	12.6	21.2	20.5	38.2	13.6	24.6	(1)	0.7	3.3	7.9	20.5	34.4	33.2
43	Fla.	52.9	4.1	4.7	6.5	10.1	15.0	12.5	47.1	16.2	30.8	0.1	7.7	8.9	12.3	19.1	28.3	23.7
	East South Central:																	
44	Ky.	61.7	0.4	2.1	6.0	13.1	20.1	20.0	38.3	11.7	26.6	0.1	0.7	3.5	9.7	21.3	32.5	32.4
45	Tenn.	59.7	0.3	1.2	3.4	9.7	21.0	24.2	40.3	15.2	25.1	0.1	0.5	2.0	5.6	16.2	35.1	40.6
46	Ala.	55.9	0.3	1.0	2.2	7.2	18.0	27.2	44.1	16.2	27.9	(1)	0.6	1.8	4.0	12.9	32.1	48.7
47	Miss.	62.4	0.4	0.8	1.6	6.3	20.7	32.5	37.6	14.7	22.9	(1)	0.7	1.3	2.6	10.1	33.2	52.1
	West South Central:																	
48	Ark.	62.1	0.9	2.5	5.0	10.9	21.0	21.7	37.9	14.5	23.4	(1)	1.5	4.1	8.0	17.5	33.8	35.0
49	La.	56.8	1.0	2.0	3.5	8.9	21.3	20.1	43.2	15.1	28.0	(1)	1.7	3.6	6.2	15.7	37.4	35.3
50	Okla.	65.3	1.2	5.8	11.9	16.1	17.2	13.1	34.7	14.0	20.7	0.1	1.9	8.9	18.2	24.6	26.3	20.0
51	Tex.	68.4	3.8	9.1	12.5	15.8	15.8	11.4	31.6	12.0	19.5	0.1	5.6	13.4	18.3	23.1	23.1	16.6
	Mountain:																	
52	Mont.	85.5	5.2	17.3	23.6	19.7	13.7	6.0	14.5	7.2	7.1	0.2	6.1	20.3	27.6	23.0	16.0	7.0
53	Idaho	80.3	4.2	13.8	22.8	21.5	13.3	4.8	19.7	9.5	10.1	0.1	5.2	17.1	28.3	26.8	16.6	5.9
54	Wyo.	83.4	8.1	17.5	20.3	20.9	12.1	4.7	16.6	8.1	8.1	0.4	9.7	20.9	24.3	25.0	14.5	5.6
55	Colo.	80.0	7.5	15.9	20.5	18.1	12.2	5.8	20.0	9.0	10.9	0.1	9.4	19.9	25.6	22.6	15.3	7.3
56	N.Mex.	59.8	5.4	10.6	12.1	11.0	10.8	1.0	40.2	11.3	28.6	0.3	9.1	17.7	20.2	18.4	18.0	16.6
57	Ariz.	64.9	14.0	11.8	10.4	9.8	12.4	6.4	35.1	14.5	19.6	1.1	21.6	18.3	16.0	15.1	19.2	9.9
58	Utah	70.8	3.9	8.9	16.4	19.2	16.1	6.4	29.2	15.0	13.9	0.3	5.5	12.5	23.1	27.2	22.7	9.0
59	Nev.	74.4	9.0	14.0	13.8	16.3	14.5	6.7	25.6	13.6	11.2	0.7	12.1	18.8	18.5	21.9	19.5	9.1
	Pacific:																	
60	Wash.	56.4	4.5	9.6	11.5	11.9	12.8	6.1	43.6	16.7	26.9	0.1	7.9	17.1	20.4	21.1	22.6	10.8
61	Oreg.	57.6	3.6	9.2	11.8	13.3	13.5	6.2	42.4	17.3	24.9	0.1	6.3	16.0	20.5	23.0	23.4	10.7
62	Calif.	72.4	10.3	13.8	16.0	15.0	12.6	4.7	27.6	12.0	15.4	0.2	14.2	19.0	22.1	20.8	17.5	6.5

Table 3.—AVERAGE VALUE OF LAND AND BUILDINGS PER FARM AND PER ACRE, BY ECONOMIC CLASS, BY DIVISIONS AND STATES: 1950

[Data are based on reports for only a sample of farms. See text]

	Region, division, and State	Average value of land and buildings per farm (dollars)											Proportion of farms reporting value		
		All farms	Commercial farms, by economic class							Other farms					
			Commercial, total	Class I	Class II	Class III	Class IV	Class V	Class VI	Other, total	Part-time	Residential	Abnormal	All farms	Commercial farms	Other farms
1	U.S.	13,911	17,696	110,008	41,318	22,918	13,162	7,829	4,648	5,406	6,117	4,675	105,795	87	88	87
2	The North	17,152	20,064	75,354	39,674	22,908	14,177	9,331	6,390	6,435	6,812	5,780	77,540	88	88	86
3	The South	8,495	11,248	126,448	41,713	20,435	10,367	6,046	3,749	4,309	4,932	3,678	101,743	87	87	87
4	The West	28,807	36,486	145,191	47,709	27,901	18,685	14,630	11,520	10,715	10,922	9,346	175,648	88	88	87
	Geo. Divisions:															
5	New England	11,470	14,270	45,104	20,353	12,704	10,091	9,559	7,509	7,752	8,183	7,257	75,244	85	85	86
6	Middle Atlantic	11,736	13,963	54,908	23,224	13,700	9,943	8,857	7,106	7,527	7,846	6,811	113,416	87	86	87
7	E.N. Central	16,864	20,126	87,755	45,922	23,512	13,865	9,089	6,209	6,421	6,983	5,626	87,918	87	87	86
8	W.N. Central	19,561	21,745	78,482	41,029	24,893	15,529	9,651	6,290	5,189	5,569	4,494	50,436	89	90	85
9	South Atlantic	7,216	9,009	94,616	30,566	16,094	8,770	5,910	4,193	4,695	5,487	4,201	85,124	86	86	87
10	E.S. Central	5,559	7,000	106,540	39,470	19,673	9,656	5,236	3,116	3,397	4,071	2,924	73,857	87	87	87
11	W.S. Central	13,430	18,221	142,848	47,198	23,616	12,895	7,252	4,408	4,583	5,348	3,874	155,602	88	88	87
12	Mountain	26,492	31,343	122,428	45,208	26,053	17,097	13,138	10,006	9,633	9,242	7,262	229,920	88	89	85
13	Pacific	30,514	41,033	159,516	49,969	29,819	20,250	15,751	12,774	11,219	11,772	10,253	120,514	88	87	88
	New England:															
14	Maine	7,570	10,249	34,333	16,219	9,339	7,285	5,966	4,437	4,639	5,259	4,256	38,075	88	89	88
15	N.H.	8,950	11,415	30,483	16,261	10,970	9,314	8,984	7,000	6,700	7,314	6,072	54,299	87	87	87
16	Vt.	10,309	12,064	36,351	19,799	12,720	8,910	7,465	7,308	6,485	6,894	6,148	85,000	88	88	89
17	Mass.	13,536	16,109	41,803	20,833	13,821	11,878	11,902	10,814	9,963	10,460	9,298	66,076	82	80	85
18	R.I.	16,844	20,420	59,855	24,702	17,430	14,028	14,397	8,317	11,408	13,919	9,969	.....	78	78	79
19	Conn.	20,023	24,104	70,917	26,449	17,481	16,012	19,114	12,650	14,267	13,727	13,762	188,825	79	79	79
	Middle Atlantic:															
20	N.Y.	11,841	13,513	58,419	21,866	12,841	9,446	8,600	7,336	7,883	7,747	7,695	72,449	87	86	87
21	N.J.	19,642	22,077	50,846	25,594	19,751	14,554	13,084	9,876	12,956	12,761	12,725	52,419	84	84	83
22	Pa.	10,361	12,795	53,882	23,764	13,620	9,875	8,522	6,616	6,715	7,290	5,718	152,729	87	87	88
	East North Central:															
23	Ohio	14,563	18,151	75,417	39,501	23,814	15,250	10,098	6,979	7,056	7,824	6,213	87,623	87	87	86
24	Ind.	16,518	20,349	81,285	42,348	25,215	15,166	9,171	6,011	5,499	6,238	4,652	71,138	85	85	84
25	Ill.	28,279	32,767	100,955	57,518	31,282	17,607	10,106	5,857	6,158	6,687	5,330	84,854	87	88	83
26	Mich.	10,932	12,913	57,637	29,673	18,208	12,189	8,705	6,144	6,635	7,087	5,815	117,637	86	85	86
27	Wis.	12,225	13,130	60,458	27,872	16,138	10,764	7,572	5,779	6,265	6,458	5,650	69,488	90	90	88
	West North Central:															
28	Minn.	15,686	17,074	56,370	33,140	20,267	12,248	7,611	5,504	5,278	5,520	4,766	44,008	91	92	88
29	Iowa	27,563	29,128	69,022	44,057	28,384	18,607	12,428	8,283	6,778	7,014	5,764	74,992	89	89	82
30	Mo.	9,781	11,968	68,658	32,086	18,479	11,505	7,223	4,770	4,215	4,634	3,774	38,537	88	88	87
31	N.Dak.	18,011	18,515	73,765	33,464	20,620	13,631	9,269	6,321	5,226	5,092	3,711	40,014	93	93	87
32	S.Dak.	20,740	21,498	69,449	36,145	22,998	15,812	11,061	7,843	6,799	6,056	5,067	62,338	91	92	87
33	Nebr.	25,939	27,212	88,480	45,075	28,389	18,921	13,054	9,818	6,671	6,728	6,120	48,510	87	88	80
34	Kans.	24,738	27,553	113,587	53,310	31,639	19,898	12,412	8,443	6,494	7,118	5,482	44,556	88	89	81
	South Atlantic:															
35	Del.	12,561	14,085	22,964	18,728	15,710	11,097	9,721	5,461	8,365	8,660	8,131	15,000	76	74	79
36	Md.	14,163	17,220	56,177	25,162	19,072	14,618	10,504	7,430	8,400	9,320	7,400	77,816	85	85	85
37	D.C.[1]	48,871	32,259	(*)	(*)	(*)	(*)	(*)	(*)	74,545	(*)	(*)	(*)	100	(*)	(*)
38	Va.	8,447	11,454	73,750	33,475	19,892	11,223	7,790	5,269	5,220	6,662	4,559	42,315	88	88	88
39	W.Va.	5,793	9,706	71,782	27,215	17,629	11,594	8,071	5,103	4,208	5,301	3,820	33,583	89	89	89
40	N.C.	6,486	7,337	72,369	31,067	13,761	7,938	5,619	4,591	4,727	5,446	4,319	69,266	85	86	85
41	S.C.	5,614	6,473	88,066	36,786	16,743	7,788	4,899	3,484	4,293	4,775	3,843	185,766	87	87	87
42	Ga.	5,323	6,236	73,681	23,829	12,206	6,819	4,546	3,135	3,850	4,174	3,514	133,790	87	87	87
43	Fla.	15,437	24,522	166,291	47,395	24,026	14,728	8,558	4,564	5,503	6,490	4,658	152,782	85	84	86
	East South Central:															
44	Ky.	7,148	9,558	111,402	44,107	20,164	10,588	6,076	3,627	3,301	4,214	2,802	81,754	87	87	87
45	Tenn.	6,123	7,520	77,127	34,398	19,233	10,664	6,219	3,849	4,087	4,958	3,456	69,078	86	85	87
46	Ala.	4,637	5,880	82,625	35,035	17,189	8,619	5,083	2,863	3,040	3,581	2,666	60,907	86	87	86
47	Miss.	4,448	5,228	134,533	40,114	21,768	7,595	3,755	2,533	3,152	3,597	2,768	80,364	88	88	88
	West South Central:															
48	Ark.	6,054	7,705	93,523	29,328	14,820	7,946	4,491	3,132	3,353	3,834	3,010	157,895	89	89	89
49	La.	6,983	9,145	130,822	41,822	20,337	8,457	4,885	3,441	4,107	4,501	3,856	73,741	86	87	86
50	Okla.	13,010	17,598	102,477	46,760	25,278	14,149	8,812	4,959	4,171	4,803	3,417	95,954	90	90	88
51	Tex.	20,156	26,600	156,222	50,497	25,225	15,169	9,744	6,143	5,872	7,063	4,692	210,452	87	88	86
	Mountain:															
52	Mont.	27,682	30,797	126,428	45,713	25,553	16,802	14,451	10,638	8,641	9,001	6,578	100,692	91	91	88
53	Idaho	22,471	26,107	99,817	44,320	24,040	15,814	10,814	8,050	7,245	7,811	6,314	31,092	90	91	88
54	Wyo.	33,284	38,034	146,228	48,488	28,281	17,751	15,519	11,738	9,097	8,446	9,190	31,276	88	88	87
55	Colo.	26,129	29,964	94,386	41,979	25,992	16,494	12,454	9,583	10,324	9,260	7,684	540,809	88	88	86
56	N.Mex.	26,868	39,145	184,345	54,168	30,290	19,336	13,845	10,340	7,177	9,004	5,537	130,267	84	86	80
57	Ariz.	47,138	59,092	166,426	47,208	30,848	24,804	20,207	18,189	23,130	14,481	11,425	502,032	82	84	78
58	Utah	19,094	23,209	79,005	39,815	25,332	17,228	12,063	8,848	8,826	9,141	7,885	72,309	91	91	89
59	Nev.	36,046	43,599	159,000	56,484	34,848	21,833	13,288	7,529	12,750	10,600	14,701	25,875	87	89	84
	Pacific:															
60	Wash.	20,693	30,524	132,076	49,958	24,665	16,043	11,428	9,501	8,022	8,897	7,294	88,159	88	88	88
61	Oreg.	19,918	28,161	124,377	44,131	25,781	18,323	13,327	10,121	8,853	9,851	7,989	59,400	90	89	90
62	Calif.	40,427	49,899	170,926	51,716	33,101	22,757	19,179	16,604	15,520	15,105	14,642	143,903	86	86	86

*Not available.
[1]Data for the District of Columbia not included in totals.

Table 3.—AVERAGE VALUE OF LAND AND BUILDINGS PER FARM AND PER ACRE, BY ECONOMIC CLASS, BY DIVISIONS AND STATES: 1950—Continued

[Data are based on reports for only a sample of farms. See text]

	Region, division, and State	Average value of land and buildings per acre (dollars)											Proportion of land in farms for which value was reported		
		All farms	Commercial farms, by economic class						Other farms						
			Commercial, total	Class I	Class II	Class III	Class IV	Class V	Class VI	Other, total	Part-time	Residential	Abnormal	All farms	Commercial farms	Other farms
1	U.S.	66.75	65.10	45.65	74.85	77.68	68.90	63.57	54.79	82.09	80.90	96.36	25.91	85	87	69
2	The North	86.94	85.43	81.41	103.66	90.38	74.37	68.02	62.56	109.18	98.08	123.09	102.83	89	89	85
3	The South	58.30	56.13	42.09	60.76	66.63	64.93	59.05	50.22	69.52	63.93	74.93	58.03	85	86	84
4	The West	46.51	44.11	36.17	43.85	50.99	56.28	66.07	64.60	82.60	123.86	190.49	11.55	77	84	36
	Geo. Divisions:															
5	New England	93.73	88.63	149.91	100.64	72.93	73.54	83.23	69.06	109.08	96.89	114.59	209.30	85	86	85
6	Middle Atlantic	109.08	103.50	196.50	124.09	90.37	83.08	96.11	87.29	134.49	118.51	145.14	242.75	86	86	86
7	E.N. Central	131.46	131.28	198.25	176.14	134.50	105.42	90.99	81.04	133.30	120.76	147.31	209.73	88	88	86
8	W.N. Central	67.08	66.99	52.62	78.06	74.83	60.75	52.60	48.52	89.82	64.56	82.91	39.88	90	90	84
9	South Atlantic	70.50	67.35	63.25	66.08	75.79	75.50	65.49	56.21	80.67	74.02	86.11	64.37	83	83	83
10	E.S. Central	65.28	66.17	94.55	85.23	81.70	71.17	60.62	48.45	62.69	59.98	64.11	124.65	84	84	85
11	W.S. Central	50.12	48.72	36.17	56.20	59.77	55.58	52.38	46.45	63.44	57.90	71.39	43.23	87	87	84
12	Mountain	23.97	23.46	15.90	25.51	30.62	32.98	35.75	34.64	31.74	62.41	92.47	7.88	76	84	30
13	Pacific	116.89	108.87	94.20	106.39	128.62	136.39	141.14	147.11	230.83	199.80	283.06	119.18	82	83	72
	New England:															
14	Maine	54.06	54.64	80.12	73.16	47.38	43.92	43.06	35.20	52.70	49.80	53.96	96.55	89	89	89
15	N.H.	72.68	67.31	138.47	65.92	61.78	63.42	65.92	48.63	82.98	72.11	89.05	125.64	83	84	83
16	Vt.	55.80	52.27	62.81	56.81	51.93	47.49	48.02	52.53	76.80	62.36	86.49	297.03	88	88	87
17	Mass.	187.89	176.12	227.61	180.69	142.09	164.38	200.43	160.55	221.05	219.08	220.29	268.79	80	80	79
18	R.I.	229.98	222.45	277.71	224.53	199.95	178.63	215.32	286.05	253.34	353.99	206.40	.....	77	79	71
19	Conn.	248.33	229.22	336.12	199.52	173.56	223.73	291.36	236.76	309.90	290.94	314.15	406.07	77	77	76
	Middle Atlantic:															
20	N.Y.	91.97	86.26	161.37	93.80	74.65	72.20	87.45	87.16	125.73	108.48	141.04	170.06	86	86	86
21	N.J.	294.64	274.58	307.40	256.19	265.88	259.63	323.78	279.98	447.80	433.34	478.82	239.50	80	81	74
22	Pa.	107.53	103.04	197.62	138.05	96.56	84.84	90.73	77.59	122.81	108.31	128.90	278.07	87	87	87
	East North Central:															
23	Ohio	136.81	134.33	180.94	157.94	142.58	126.98	109.83	95.69	151.92	138.30	165.35	224.36	87	87	88
24	Ind.	137.09	137.09	168.08	160.22	143.53	123.23	105.31	90.12	137.01	132.22	142.72	166.37	87	87	85
25	Ill.	174.59	175.19	230.09	213.48	167.84	123.88	99.51	83.36	160.08	136.85	192.49	229.82	89	89	86
26	Mich.	98.47	94.67	141.60	114.92	104.09	89.99	82.88	74.37	118.56	107.06	131.39	213.85	85	85	86
27	Wis.	88.71	88.23	133.48	116.43	96.40	79.06	66.97	60.17	96.03	86.79	104.85	190.77	90	90	87
	West North Central:															
28	Minn.	84.21	84.80	102.69	106.97	93.60	70.23	54.11	51.67	72.01	63.72	83.66	118.09	92	93	90
29	Iowa	160.98	160.46	194.92	180.84	156.97	132.07	119.37	117.40	198.08	170.96	249.13	198.27	90	90	84
30	Mo.	63.73	64.28	98.97	84.46	74.08	62.26	50.99	42.16	60.05	54.28	66.58	96.27	88	88	87
31	N.Dak.	28.89	28.86	33.64	31.69	29.28	26.80	24.35	23.72	32.14	27.98	35.17	46.80	92	92	71
32	S.Dak.	31.40	31.62	17.30	28.79	39.59	35.41	30.10	24.88	22.36	27.87	31.56	11.32	90	90	71
33	Nebr.	57.58	57.19	29.61	59.13	71.17	65.60	57.64	59.55	99.38	87.96	132.32	51.92	89	89	86
34	Kans.	66.21	65.44	53.37	69.05	70.80	65.57	61.46	61.92	97.54	80.77	132.14	91.10	89	89	84
	South Atlantic:															
35	Del.	115.01	107.46	124.18	138.88	99.49	82.93	92.30	76.14	170.51	121.97	234.89	7,500.00	72	71	80
36	Md.	124.75	115.65	149.21	111.03	113.08	116.08	107.93	106.58	179.20	154.39	202.31	231.84	85	86	82
37	D.C.[1]	3,688.41	3,283.83	(*)	(*)	(*)	(*)	(*)	(*)	4,019.61	(*)	(*)	(*)	29	(*)	(*)
38	Va.	82.33	77.18	105.19	93.52	83.84	71.43	69.76	62.68	97.66	90.90	102.53	83.92	87	87	88
39	W.Va.	58.74	52.60	104.38	63.25	59.69	52.03	47.79	42.67	65.92	57.27	70.71	104.27	88	87	88
40	N.C.	98.71	98.25	99.15	102.42	114.00	108.10	90.18	79.10	100.20	96.56	102.14	110.38	83	84	82
41	S.C.	69.61	67.07	72.51	61.23	66.55	77.20	67.86	58.40	76.30	69.81	80.40	147.06	82	82	82
42	Ga.	43.25	40.47	33.33	41.29	42.86	43.00	41.23	37.68	52.68	46.52	56.22	137.01	82	82	81
43	Fla.	57.61	54.03	54.89	44.52	61.10	61.91	56.64	48.58	85.15	87.11	110.37	18.97	78	77	83
	East South Central:															
44	Ky.	80.77	84.76	181.68	142.84	111.01	84.84	65.00	49.46	66.32	68.84	63.25	210.30	86	86	86
45	Tenn.	77.23	74.33	111.70	99.46	86.41	82.21	69.81	57.92	86.24	81.09	90.59	119.59	85	85	86
46	Ala.	48.91	47.95	52.89	43.04	48.82	50.72	51.26	43.15	51.46	48.03	54.10	106.56	83	83	82
47	Miss.	55.91	57.25	89.10	63.83	65.49	58.14	54.67	44.63	52.53	49.60	54.52	94.32	84	84	85
	West South Central:															
48	Ark.	60.21	64.51	99.01	87.06	84.65	65.45	51.24	39.93	48.16	43.43	52.64	57.44	87	87	87
49	La.	82.47	80.87	81.33	82.46	80.15	82.79	82.38	75.11	87.60	81.10	92.27	98.52	81	81	81
50	Okla.	51.42	51.71	39.26	65.18	61.16	50.86	43.32	34.57	49.16	43.01	54.56	89.18	90	90	89
51	Tex.	46.16	44.54	32.95	51.58	55.93	53.99	52.72	50.96	72.59	68.92	85.22	35.50	86	87	82
	Mountain:															
52	Mont.	17.07	16.71	12.24	17.61	18.98	19.48	23.82	21.82	31.65	33.64	46.15	13.11	87	88	57
53	Idaho	72.31	71.35	43.50	79.25	90.71	87.70	81.66	70.44	90.73	96.67	125.07	7.94	85	86	74
54	Wyo.	13.64	13.27	9.19	15.10	18.04	20.93	27.00	20.25	34.10	26.00	71.61	9.56	78	86	14
55	Colo.	32.56	31.10	23.90	33.36	36.38	34.84	40.46	41.93	73.89	69.75	101.67	51.11	84	85	61
56	N.Mex.	16.26	15.44	12.20	17.62	17.98	18.57	21.26	24.26	30.35	39.27	63.62	6.03	69	78	22
57	Ariz.	18.00	20.61	19.22	17.11	25.04	30.62	30.29	88.01	10.92	116.50	133.61	5.25	56	82	30
58	Utah	47.52	43.24	16.51	45.62	71.76	86.30	80.62	102.02	135.24	164.40	206.04	18.28	81	87	36
59	Nev.	21.68	20.23	11.39	39.36	40.50	54.01	85.29	46.17	87.16	64.75	258.58	13.54	65	74	9
	Pacific:															
60	Wash.	87.17	78.77	61.92	86.39	90.33	91.44	98.79	105.07	182.93	150.41	220.92	152.62	83	84	68
61	Oreg.	62.83	54.77	34.84	55.27	68.58	80.70	88.09	98.45	168.92	142.73	215.84	49.89	84	85	71
62	Calif.	163.01	154.32	130.60	155.64	196.45	214.69	212.25	222.26	311.30	289.49	379.77	136.47	81	82	77

Table 4.—LAND IN FARMS, BY ECONOMIC CLASS,

[Data are based on reports for

	Region, division, and State	Land in all farms (acres)	Land in commercial farms, by economic class (acres)							Land in other farms (acres)			
			Commercial farms, total	Class I	Class II	Class III	Class IV	Class V	Class VI	Other, total	Part-time	Residential	Abnormal
1	U.S.....	1,159,789,020	1,021,354,502	249,989,380	216,033,754	215,075,417	168,696,067	110,682,017	60,877,867	138,434,518	48,298,060	51,438,040	38,698,418
2	The North..	441,225,732	411,888,214	39,824,040	93,764,877	125,180,857	91,626,257	44,570,349	16,921,834	29,337,518	14,996,519	12,668,803	1,672,196
3	The South..	394,237,903	329,274,606	82,033,332	55,356,400	47,514,245	52,503,638	52,782,465	39,084,526	64,963,297	28,059,647	34,725,745	2,177,905
4	The West...	324,325,385	280,191,682	128,132,008	66,912,477	42,380,315	24,566,172	13,329,203	4,871,507	44,133,703	5,241,894	4,043,492	34,848,317
	Geo. Div.												
5	N.E.....	12,601,397	9,441,060	1,021,734	2,194,980	2,517,069	1,883,483	1,200,986	622,808	3,160,337	1,198,132	1,874,381	87,824
6	M.A.....	32,040,822	26,274,997	1,801,709	5,688,544	8,001,352	5,873,394	3,366,669	1,543,329	5,765,825	2,718,325	2,839,000	208,500
7	E.N.C...	112,316,663	102,115,343	5,554,056	21,426,869	31,276,148	25,141,266	13,514,086	5,202,918	10,201,320	5,667,966	4,276,322	257,032
8	W.N.C...	284,266,850	274,056,814	31,446,541	64,454,484	83,386,288	58,728,114	26,488,608	9,552,779	10,210,036	5,412,096	3,679,100	1,118,840
9	S.A.....	102,413,182	78,398,213	11,400,293	10,340,120	11,084,157	16,309,867	17,180,567	12,083,209	24,014,969	9,375,407	13,987,906	651,656
10	E.S.C...	79,875,339	59,566,748	3,757,579	5,586,948	7,346,630	11,403,709	15,931,663	15,540,219	20,308,591	8,972,681	11,103,575	232,335
11	W.S.C...	211,949,382	191,309,645	66,875,460	39,429,332	29,083,458	24,790,062	19,670,235	11,461,098	20,639,737	9,711,559	9,634,264	1,293,914
12	Mt.....	250,257,848	211,657,190	94,655,960	51,625,201	33,527,767	18,852,403	9,427,529	3,568,330	38,600,658	2,958,640	2,017,797	33,624,221
13	Pac.....	74,067,537	68,534,492	33,476,048	15,287,276	8,852,548	5,713,769	3,901,674	1,303,177	5,533,045	2,283,254	2,025,695	1,224,096
	N.E.												
14	Maine...	4,213,183	2,950,943	414,200	577,849	656,724	604,400	443,825	253,945	1,262,240	484,205	762,240	15,795
15	N.H.....	1,722,019	1,130,154	77,213	247,793	283,430	231,819	180,816	109,083	591,865	237,235	338,275	16,355
16	Vt.....	3,536,756	3,025,460	148,610	707,693	1,036,600	665,217	329,840	137,500	511,296	215,930	289,947	5,419
17	Mass....	1,641,697	1,208,488	179,866	313,965	275,190	216,827	140,300	82,340	433,209	156,420	245,479	31,310
18	R.I.....	194,218	143,098	24,888	42,930	30,130	24,755	14,190	6,205	51,120	13,255	36,750	1,115
19	Conn....	1,293,524	982,917	176,957	304,750	234,995	140,465	92,015	33,735	310,607	91,087	201,690	17,830
	M.A.												
20	N.Y.....	16,127,010	13,797,887	952,847	3,187,816	4,613,289	2,971,901	1,469,305	602,729	2,329,123	1,100,035	1,154,935	74,153
21	N.J.....	1,734,938	1,518,863	329,465	553,343	318,630	164,590	106,375	46,460	216,075	97,095	96,930	22,050
22	Pa.....	14,178,874	10,958,247	519,397	1,947,385	3,069,433	2,736,903	1,790,989	894,140	3,220,627	1,521,195	1,587,135	112,297
	E.N.C.												
23	Ohio....	21,049,530	18,089,918	704,547	3,018,010	5,556,704	4,813,262	2,808,270	1,189,125	2,959,612	1,534,729	1,365,266	59,617
24	Ind.....	19,718,523	17,992,829	1,068,337	4,197,494	5,518,061	4,034,989	2,229,762	944,186	1,725,694	960,447	728,775	36,472
25	Ill.....	30,991,429	29,712,349	2,919,940	9,925,994	9,046,828	4,724,824	2,160,748	934,015	1,279,080	749,235	481,191	48,654
26	Mich....	17,302,432	14,557,470	378,769	1,564,475	3,698,380	4,464,534	3,225,460	1,225,852	2,744,962	1,585,745	1,094,310	64,907
27	Wis.....	23,254,749	21,762,777	482,463	2,720,896	7,456,175	7,103,657	3,089,846	909,740	1,491,972	837,810	606,780	47,382
	W.N.C.												
28	Minn....	33,004,827	31,431,868	1,157,239	6,401,192	11,285,951	7,892,441	3,549,120	1,145,925	1,572,959	937,280	593,545	42,134
29	Iowa....	34,284,909	33,773,391	2,583,768	10,631,592	12,278,706	5,730,120	1,949,585	599,620	511,518	306,740	168,415	36,363
30	Mo.....	35,157,456	30,571,002	1,512,280	3,742,291	6,626,171	8,187,036	6,695,544	3,807,680	4,586,454	2,500,623	2,020,727	65,104
31	N.Dak...	41,319,451	40,794,368	2,299,106	9,125,401	14,578,649	10,387,865	3,574,702	628,645	525,083	256,725	124,315	144,043
32	S.Dak...	44,586,538	43,242,698	6,300,470	11,880,085	12,456,896	8,444,647	3,206,507	954,093	1,343,840	380,763	243,488	719,589
33	Nebr....	47,330,568	46,878,008	10,000,334	11,674,204	13,162,699	8,187,963	3,014,707	838,101	452,560	280,075	142,110	30,375
34	Kans....	48,583,101	47,365,479	7,593,344	10,999,719	12,997,216	9,898,042	4,498,443	1,378,715	1,217,622	749,890	386,500	81,232
	S.A.												
35	Del.....	855,410	763,271	127,632	192,030	162,220	133,776	83,343	64,270	92,139	49,165	41,185	1,789
36	Md.....	4,113,684	3,502,639	370,382	804,337	977,661	677,529	446,831	225,899	611,045	277,013	299,076	34,956
37	D.C[1]....	1,265	69	(*)	(*)	(*)	(*)	(*)	(*)	1,196	(*)	(*)	(*)
38	Va.....	15,622,584	11,715,377	1,076,713	1,527,283	1,700,435	2,633,381	2,727,945	2,049,620	3,907,207	1,535,535	2,312,150	59,522
39	W.Va....	8,154,951	4,403,537	186,638	498,262	598,416	830,643	1,116,587	1,172,991	3,751,414	1,333,808	2,402,546	15,060
40	N.C.....	19,426,054	14,779,837	290,502	880,752	2,100,324	4,630,373	4,385,061	2,492,825	4,646,217	1,620,349	2,945,522	80,346
41	S.C.....	11,918,968	8,649,692	653,834	924,432	1,083,015	1,793,362	2,273,458	1,921,591	3,269,276	1,413,279	1,809,193	46,804
42	Ga.....	25,783,945	19,826,161	1,991,351	2,551,659	2,905,689	4,154,074	4,746,920	3,476,468	5,957,784	2,446,363	3,419,682	91,739
43	Fla.....	16,537,586	14,757,699	6,703,241	2,961,365	1,556,397	1,456,729	1,400,422	679,545	1,779,887	699,895	758,552	321,440
	E.S.C.												
44	Ky.....	19,534,312	15,321,217	579,443	1,483,146	2,381,170	3,575,727	4,123,234	3,178,497	4,213,095	1,572,944	2,593,741	46,410
45	Tenn....	18,591,207	14,124,004	419,500	1,006,971	1,774,811	2,935,947	4,272,854	3,713,921	4,467,203	2,144,880	2,260,789	61,534
46	Ala.....	20,931,188	15,167,442	1,143,656	1,769,877	1,777,934	2,718,701	3,850,545	3,906,729	5,763,746	2,562,269	3,153,751	47,726
47	Miss....	20,818,632	14,954,085	1,614,980	1,326,954	1,412,715	2,173,334	3,685,030	4,741,072	5,864,547	2,692,588	3,095,294	76,665
	W.S.C.												
48	Ark.....	18,867,915	13,927,676	1,698,814	1,681,616	1,691,875	2,444,778	3,305,848	3,104,745	4,940,239	2,339,506	2,557,690	43,043
49	La.....	11,200,024	8,542,259	1,936,294	1,431,217	1,177,579	1,237,696	1,602,136	1,157,337	2,657,765	1,075,957	1,535,415	46,393
50	Okla....	35,877,063	31,735,360	4,769,827	6,008,059	7,025,631	6,396,475	4,892,158	2,643,210	4,141,703	2,156,495	1,804,890	180,318
51	Tex.....	146,004,380	137,104,350	58,470,525	30,308,440	19,188,373	14,711,113	9,870,093	4,555,806	8,900,030	4,139,601	3,736,269	1,024,160
	Mt.												
52	Mont....	59,125,270	57,002,159	19,122,706	16,328,885	11,583,768	6,063,025	2,873,390	1,030,385	2,123,111	675,429	356,125	1,091,557
53	Idaho...	13,258,110	12,504,971	4,290,338	3,180,372	2,508,917	1,599,806	705,513	220,025	753,139	310,785	210,735	231,619
54	Wyo.....	34,402,935	30,846,432	16,256,409	7,066,181	3,930,209	2,324,633	913,257	355,743	3,556,503	330,981	144,670	3,080,852
55	Colo....	38,104,324	36,320,216	13,698,796	9,358,793	6,929,777	3,954,405	1,718,629	659,816	1,784,108	535,790	382,497	865,821
56	N.Mex...	47,475,783	39,317,700	19,801,471	8,909,119	5,046,450	2,861,425	1,734,151	965,084	8,158,083	637,286	616,793	6,904,004
57	Ariz....	40,026,931	19,982,036	12,392,327	3,954,133	1,758,110	899,977	811,761	165,728	20,044,895	207,164	155,097	19,682,634
58	Utah....	10,854,289	9,702,370	4,575,063	2,069,450	1,399,855	936,293	581,150	140,559	1,151,919	196,930	131,575	823,414
59	Nev.....	7,010,206	5,981,306	4,518,850	758,268	370,681	212,839	89,678	30,990	1,028,900	64,275	20,305	944,320
	Pac.												
60	Wash....	17,706,301	15,968,478	6,770,956	4,055,610	2,213,994	1,487,874	1,047,020	393,024	1,737,823	684,875	623,205	429,743
61	Oreg....	20,275,572	18,582,380	7,700,371	4,544,413	2,774,463	1,896,816	1,253,557	412,760	1,693,192	727,160	560,230	405,802
62	Calif...	36,085,664	33,983,634	19,004,721	6,687,253	3,864,091	2,329,079	1,601,097	497,393	2,102,030	871,219	842,260	388,551

*Not available.

[1]Data for the District of Columbia not included in totals.

BY DIVISIONS AND STATES: 1950

only a sample of farms. See text]

Average acreage per farm (acres)												Percent of land in farms											
All farms	Commercial farms, by economic class							Other farms				Commercial farms, by economic class							Other farms				
	Commercial, total	Class						Other, total	Part-time	Residential	Abnormal	Commercial, total	Class						Other, total	Part-time	Residential	Abnormal	
		I	II	III	IV	V	VI						I	II	III	IV	V	VI					
215.6	275.6	2,421.7	566.8	298.2	191.2	122.8	84.9	82.8	75.6	50.0	9,178.9	88.1	21.6	18.6	18.5	14.5	9.5	5.2	11.9	4.2	4.4	3.3	1
194.6	232.4	909.8	383.8	252.7	188.5	134.6	98.7	59.3	68.6	46.2	857.5	93.4	9.0	21.3	28.4	20.8	10.1	3.8	6.6	3.4	2.9	0.4	2
148.7	204.3	2,910.8	706.5	314.0	162.0	103.4	75.2	62.5	77.4	51.4	1,694.9	83.5	20.8	14.0	12.1	13.3	13.4	9.9	16.5	7.1	8.8	0.6	3
703.0	868.7	4,096.9	1,144.2	567.9	341.1	223.1	184.6	317.9	90.3	50.7	35,523.3	86.4	39.5	20.6	13.1	7.6	4.1	1.5	13.6	1.6	1.2	10.7	4
122.1	159.6	290.2	199.8	172.1	137.2	113.7	108.5	71.8	83.9	63.6	357.0	74.9	8.1	17.4	20.0	14.9	9.5	4.9	25.1	9.5	14.9	0.7	5
108.1	135.2	276.3	188.2	152.5	119.2	92.4	79.6	56.5	65.9	47.1	460.3	82.0	5.6	17.8	25.0	18.3	10.5	4.8	18.0	8.5	8.9	0.7	6
126.9	152.1	441.2	259.9	175.6	131.4	98.7	74.2	47.7	57.0	37.6	428.4	90.9	4.9	19.1	27.8	22.4	12.0	4.6	9.1	5.0	3.8	0.2	7
289.4	323.5	1,487.2	534.2	333.4	253.4	179.8	125.5	75.5	85.0	51.9	1,718.6	96.4	11.1	22.7	29.3	20.7	9.3	3.4	3.6	1.9	1.3	0.4	8
106.9	139.8	1,507.0	491.2	222.3	119.9	92.0	75.6	60.4	74.6	51.6	1,147.3	76.6	11.1	10.1	10.8	15.9	16.8	11.8	23.4	9.2	13.7	0.6	9
87.5	108.8	1,163.7	482.0	248.3	138.9	87.4	65.1	55.7	68.1	47.7	663.8	74.6	4.7	7.0	9.2	14.3	19.9	19.5	25.4	11.2	13.9	0.3	10
271.7	380.2	3,846.1	862.7	404.8	233.8	139.2	94.8	74.6	92.6	56.2	3,525.7	90.3	31.6	18.6	13.7	11.7	9.3	5.4	9.7	4.6	4.5	0.6	11
1,284.9	1,414.7	7,943.6	1,885.6	890.5	535.7	370.3	297.1	854.8	150.6	80.7	65,800.8	84.6	37.8	20.6	13.4	7.5	3.8	1.4	15.4	1.2	0.8	13.4	12
277.8	396.3	1,729.2	491.5	239.4	155.1	113.8	90.7	59.1	59.4	37.0	2,604.5	92.5	45.2	20.6	12.0	7.7	5.3	1.8	7.5	3.1	2.7	1.7	13
138.7	186.9	429.7	225.8	194.8	165.0	137.0	127.5	86.6	104.3	77.0	451.3	70.0	9.8	13.7	15.6	14.3	10.5	6.0	30.0	11.5	18.1	0.4	14
128.7	177.0	251.5	251.6	188.5	153.8	134.4	148.0	84.6	103.3	72.4	527.6	65.6	4.5	14.4	16.5	13.5	10.5	6.3	34.4	13.8	19.6	0.9	15
185.7	231.3	562.9	348.3	244.1	190.2	160.7	138.9	85.8	110.6	72.7	301.1	85.5	4.2	20.0	29.3	18.8	9.3	3.9	14.5	6.1	8.2	0.2	16
73.9	91.7	187.6	113.3	94.8	74.8	58.3	66.8	48.0	48.7	43.0	284.6	73.6	11.0	19.1	16.8	13.2	8.5	5.0	26.4	9.5	15.0	1.9	17
74.5	90.3	204.0	113.9	91.0	72.8	60.4	34.5	50.1	37.9	54.9	1,115.0	73.7	12.8	22.1	15.5	12.7	7.3	3.2	26.3	6.8	18.9	0.6	18
83.0	107.4	195.5	134.7	103.8	76.9	71.6	55.3	48.3	49.7	44.3	349.6	76.0	13.7	23.6	18.2	10.9	7.1	2.6	24.0	7.0	15.6	1.4	19
129.2	156.9	354.9	235.3	173.2	129.7	98.3	83.3	63.3	70.8	54.7	511.4	85.6	5.9	19.8	28.6	18.4	9.1	3.7	14.4	6.8	7.2	0.5	20
70.0	84.1	177.9	104.7	77.2	56.4	42.9	33.5	32.1	32.5	26.5	282.7	87.5	19.0	31.9	18.4	9.5	6.1	2.7	12.5	5.6	5.6	1.3	21
96.6	124.1	261.8	170.9	141.5	116.7	94.2	82.9	55.1	66.9	44.8	488.2	77.3	3.7	13.7	21.6	19.3	12.6	6.3	22.7	10.7	11.2	0.8	22
105.7	134.4	405.4	250.7	167.3	120.8	91.0	70.4	45.8	55.2	37.3	389.7	85.9	3.3	14.3	26.4	22.9	13.3	5.6	14.1	7.3	6.5	0.3	23
118.3	146.0	479.1	263.6	176.9	122.3	85.1	64.4	39.7	46.4	32.2	486.3	91.2	5.4	21.3	28.0	20.5	11.3	4.8	8.8	4.9	3.7	0.2	24
158.8	184.7	440.0	268.1	186.8	141.0	99.7	68.6	37.2	47.4	26.1	350.0	95.9	9.4	32.0	29.2	15.2	7.0	3.0	4.1	2.4	1.6	0.2	25
111.3	136.2	399.1	257.2	176.2	135.6	105.2	80.4	56.4	66.4	44.4	569.4	84.1	2.2	9.0	21.4	25.8	18.6	7.1	15.9	9.2	6.3	0.4	26
137.9	149.2	466.1	239.1	168.6	136.5	112.5	93.8	65.6	74.3	53.5	398.2	93.6	2.1	11.7	32.1	30.5	13.3	3.9	6.4	3.6	2.6	0.2	27
184.3	199.9	540.3	310.3	215.9	173.7	138.3	103.3	71.9	84.2	55.6	540.2	95.2	3.5	19.4	34.2	23.9	10.8	3.5	4.8	2.8	1.8	0.1	28
168.8	179.9	357.5	244.0	181.0	139.8	101.2	68.0	33.1	39.9	21.9	413.2	98.5	7.5	31.0	35.8	16.7	5.7	1.7	1.5	0.9	0.5	0.1	29
152.9	185.7	696.9	381.4	249.3	184.1	140.6	112.1	70.2	86.1	55.9	497.0	87.0	4.3	10.6	18.8	23.3	19.0	10.8	13.0	7.1	5.7	0.2	30
632.7	651.1	2,232.1	1,077.9	715.1	512.2	381.5	266.1	198.0	185.9	104.0	1,895.3	98.7	5.6	22.1	35.3	25.1	8.7	2.0	1.3	0.6	0.3	0.3	31
672.2	689.4	4,118.0	1,304.9	589.5	447.7	360.2	298.2	372.8	210.7	143.3	7,268.6	97.0	14.1	26.6	27.9	18.9	7.2	2.1	3.0	0.9	0.5	1.6	32
441.6	469.1	2,870.4	772.0	399.7	284.2	215.3	149.9	62.5	75.5	40.7	820.9	99.0	21.1	24.7	27.8	17.3	6.4	1.8	1.0	0.6	0.3	0.1	33
369.8	421.6	2,133.0	788.0	448.4	300.4	199.6	133.3	64.0	84.1	38.7	572.1	97.5	15.6	22.6	26.8	20.4	9.3	2.8	2.5	1.5	0.8	0.2	34
114.8	137.4	186.1	150.1	161.1	138.2	104.0	78.9	48.6	68.3	35.2	298.2	89.2	14.9	22.4	19.0	15.6	9.7	7.5	10.8	5.7	4.8	0.2	35
113.8	148.1	392.8	223.7	170.3	124.7	93.5	71.4	48.9	57.8	39.1	514.1	85.1	9.0	19.6	23.8	16.5	10.9	5.5	14.9	6.7	7.3	0.8	36
45.2	4.3	(*)	(*)	(*)	(*)	(*)	(*)	99.7	(*)	(*)	(*)	5.5	(*)	(*)	(*)	(*)	(*)	(*)	94.5	(*)	(*)	(*)	37
103.6	150.0	696.0	367.0	240.4	159.5	111.6	84.1	53.7	73.4	44.7	500.2	75.0	6.9	9.8	10.9	16.9	17.5	13.1	25.0	9.8	14.8	0.4	38
100.2	188.7	777.7	435.5	302.2	223.8	171.6	120.2	64.6	93.0	55.0	251.0	54.0	2.3	6.1	7.3	10.2	13.7	14.4	46.0	16.4	29.5	0.2	39
67.3	76.3	717.3	333.4	124.9	74.7	63.0	59.1	49.0	57.4	44.3	613.3	76.1	1.5	4.5	10.8	23.8	22.6	12.8	23.9	8.3	15.2	0.4	40
85.6	102.7	1,257.4	616.3	279.9	107.8	75.8	60.6	59.5	68.9	52.6	1,170.1	72.6	5.5	7.8	9.1	15.0	19.1	16.1	27.4	11.9	15.2	0.4	41
130.2	162.0	2,176.3	629.0	300.2	165.9	112.9	85.6	78.7	90.7	70.3	1,239.7	76.9	7.7	9.9	11.3	16.1	18.4	13.5	23.1	9.5	13.3	0.4	42
290.9	491.1	2,903.1	1,107.9	420.2	254.2	164.6	95.3	66.4	76.0	43.3	4,592.0	89.2	40.5	17.9	9.4	8.8	8.5	4.1	10.8	4.2	4.6	1.9	43
89.5	113.8	658.5	316.6	182.6	125.0	94.2	72.9	50.4	61.8	44.7	421.9	78.4	3.0	7.6	12.2	18.3	21.1	16.3	21.6	8.1	13.3	0.2	44
80.3	102.2	673.4	358.9	228.2	131.1	88.1	66.2	47.9	61.0	39.0	517.1	76.0	2.3	5.4	9.5	15.8	23.0	20.0	24.0	11.5	12.2	0.3	45
99.0	128.4	1,659.9	853.8	380.4	178.3	101.4	68.0	61.8	75.0	53.5	867.7	72.5	5.5	8.5	8.5	13.0	18.4	18.7	27.5	12.2	15.1	0.2	46
82.8	95.4	1,557.4	654.0	344.9	137.1	70.9	58.0	62.0	72.7	53.8	1,161.6	71.8	7.8	6.4	6.8	10.4	17.7	22.8	28.2	12.9	14.9	0.4	47
103.5	123.0	993.5	365.9	186.0	123.2	86.3	78.3	71.4	88.5	59.9	1,304.3	73.8	9.0	8.9	9.0	13.0	17.5	16.5	26.2	12.4	13.6	0.2	48
90.3	121.2	1,604.2	564.1	268.2	112.0	60.7	46.5	49.6	57.3	44.2	2,108.8	76.3	17.3	12.8	10.5	11.1	14.3	10.3	23.7	9.6	13.7	0.4	49
252.4	341.9	2,691.8	728.2	415.2	279.6	200.6	142.1	83.9	108.5	61.5	1,581.7	88.5	13.3	16.7	19.6	17.8	13.6	7.4	11.5	6.0	5.0	0.5	50
440.5	604.8	4,604.3	999.6	463.2	281.5	188.7	120.9	85.0	103.9	57.8	5,172.5	93.9	40.0	20.8	13.1	10.1	6.8	3.1	6.1	2.8	2.6	0.7	51
1,685.7	1,900.1	10,483.9	2,683.9	1,400.2	879.3	597.4	487.6	418.3	268.1	142.5	19,150.1	96.4	32.3	27.6	19.6	10.3	4.9	1.7	3.6	1.1	0.6	1.8	52
328.9	386.1	2,523.7	573.5	273.6	184.5	121.2	101.9	95.1	81.6	51.8	4,825.4	94.3	32.4	24.0	18.9	12.1	5.3	1.7	5.7	2.3	1.6	1.7	53
2,727.1	2,930.2	15,984.7	3,207.5	1,537.6	882.5	597.3	605.0	1,703.3	325.8	141.7	60,408.9	89.7	47.3	20.5	11.4	6.8	2.7	1.0	10.3	1.0	0.4	9.0	54
836.8	942.2	4,005.5	1,292.1	742.5	481.0	308.9	249.5	195.8	130.8	77.3	12,922.7	95.3	36.0	24.6	18.2	10.4	4.5	1.7	4.7	1.4	1.0	2.3	55
2,020.0	2,797.2	15,506.2	3,583.7	1,776.3	1,106.1	683.8	414.4	863.6	240.1	91.9	86,300.1	82.8	41.7	18.8	10.6	6.0	3.7	2.0	17.2	1.3	1.3	14.5	56
3,844.3	2,958.1	8,499.5	3,206.9	1,623.4	883.2	627.3	248.1	5,481.2	137.7	76.1	171,153.3	49.9	31.0	9.9	4.4	2.2	2.0	0.4	50.1	0.5	0.4	49.2	57
448.6	566.1	4,872.3	963.9	353.1	201.1	149.2	91.5	163.2	54.4	39.1	11,597.4	89.4	42.1	19.1	12.9	8.6	5.4	1.3	10.6	1.8	1.2	7.6	58
2,249.0	2,578.1	16,081.3	1,735.2	862.0	418.2	198.0	147.6	1,291.0	151.2	58.0	42,923.6	85.3	64.5	10.8	5.3	3.0	1.3	0.4	14.7	1.0	0.3	13.5	59
253.6	405.8	2,177.2	602.0	275.4	178.8	117.5	92.8	57.0	58.9	33.2	5,371.8	90.2	38.2	22.9	12.5	8.4	5.9	2.2	9.8	3.9	3.5	2.4	60
339.4	540.1	3,578.2	824.3	392.5	239.4	155.7	111.6	66.8	70.2	37.6	4,889.2	91.6	38.0	22.4	13.7	9.4	6.2	2.0	8.4	3.6	2.8	2.0	61
263.3	342.7	1,348.1	354.7	176.7	113.1	92.4	77.2	55.5	53.1	39.8	1,265.6	94.2	52.7	18.5	10.7	6.5	4.4	1.4	5.8	2.4	2.3	1.1	62

Table 5.—CROPLAND HARVESTED—FARMS REPORTING AND ACREAGE,

[Data are based on reports for

	Region, division, and State	Number of farms reporting cropland harvested											Acreage of cropland harvested		
		All farms	Commercial farms, by economic class							Other farms			All farms	Commercial farms, by economic class	
			Commercial, total	Class I	Class II	Class III	Class IV	Class V	Class VI	Other, total	Part-time	Residential	Abnormal		Commercial, total	Class I
1	U.S.....	4,744,308	3,523,084	92,815	364,133	700,382	852,186	851,320	662,248	1,221,224	533,280	684,676	3,268	345,528,410	328,050,079	41,042,449
2	The North..	2,055,081	1,688,803	40,779	237,978	487,323	472,032	306,408	144,283	366,278	175,893	188,699	1,686	208,493,139	202,039,827	15,045,390
3	The South..	2,310,738	1,548,016	25,051	73,053	144,731	314,931	493,960	496,290	762,722	313,356	448,426	940	97,073,641	87,255,285	12,915,253
4	The West...	378,489	286,265	26,985	53,102	68,328	65,223	50,952	21,675	92,224	44,031	47,551	642	39,961,630	38,754,967	13,081,806
	Geo. Div.															
5	N.E.....	88,855	52,078	2,892	9,616	13,152	12,256	9,101	5,061	36,777	11,732	24,804	241	2,819,271	2,299,139	312,232
6	M.A.....	264,226	180,246	5,245	27,627	50,042	46,751	33,373	17,208	83,980	35,967	47,621	392	12,341,843	10,984,539	872,981
7	E.N.C...	801,357	641,800	12,077	81,329	176,292	186,567	127,275	58,260	159,557	81,479	77,550	528	59,823,799	57,268,229	3,737,638
8	W.N.C...	900,643	814,679	20,565	119,406	247,837	226,458	136,659	63,754	85,964	46,715	38,724	525	133,508,226	131,487,920	10,122,539
9	S.A.....	856,205	544,811	6,502	19,439	48,105	133,621	182,818	154,326	311,394	113,902	197,085	407	25,168,887	21,482,179	1,788,083
10	E.S.C...	822,641	534,827	3,070	11,239	28,758	80,601	179,105	232,054	287,814	120,229	167,315	270	22,654,700	19,030,067	1,322,242
11	W.S.C...	631,892	468,378	15,479	42,375	67,868	100,709	132,037	109,910	163,514	79,225	84,026	263	49,250,054	46,743,039	9,804,928
12	Mt.....	170,521	138,009	10,536	25,648	35,979	33,063	22,417	10,366	32,512	15,406	16,765	341	24,549,867	23,887,386	5,786,785
13	Pac.....	207,968	148,256	16,449	27,454	32,349	32,160	28,535	11,309	59,712	28,625	30,786	301	15,411,763	14,867,581	7,295,021
	N.E.															
14	Maine...	27,917	14,889	929	2,423	3,222	3,498	2,940	1,877	13,028	4,287	8,706	35	938,904	721,090	124,175
15	N.H.....	11,476	5,479	221	820	1,289	1,332	1,155	662	5,997	1,921	4,045	31	293,227	207,979	16,137
16	Vt.....	18,101	12,805	242	1,997	4,202	3,447	1,957	960	5,296	1,762	3,516	18	851,879	759,804	42,820
17	Mass....	16,894	10,122	704	2,152	2,258	2,218	1,823	967	6,772	2,225	4,442	105	375,405	304,260	54,455
18	R.I.....	1,866	1,195	107	307	246	255	175	105	671	205	465	1	42,553	36,779	10,590
19	Conn....	12,601	7,588	689	1,917	1,935	1,506	1,051	490	5,013	1,332	3,630	51	317,303	269,227	64,055
	M.A.															
20	N.Y.....	114,601	83,564	2,374	13,013	25,782	22,063	13,859	6,473	31,037	13,637	17,271	129	5,845,293	5,326,128	429,797
21	N.J.....	17,598	13,195	1,133	3,832	3,229	2,205	1,791	1,005	4,403	2,045	2,305	53	796,228	746,579	166,932
22	Pa.....	132,027	83,487	1,738	10,782	21,031	22,483	17,723	9,730	48,540	20,285	28,045	210	5,700,322	4,911,832	276,252
	E.N.C.															
23	Ohio....	176,488	127,544	1,598	11,777	32,865	38,803	28,600	13,901	48,944	22,906	25,890	148	10,377,521	9,713,560	447,857
24	Ind.....	142,733	114,072	2,103	15,650	30,722	31,484	22,982	11,131	28,661	15,376	13,215	70	11,070,796	10,638,956	691,496
25	Ill.....	174,787	152,950	6,510	36,744	47,991	32,172	19,128	10,405	21,837	11,475	10,245	117	20,372,700	20,005,904	2,150,953
26	Mich....	144,590	103,649	889	5,951	20,749	32,462	29,723	13,875	40,941	21,662	19,180	99	7,849,486	7,122,935	189,574
27	Wis.....	162,759	143,585	977	11,207	43,965	51,646	26,842	8,948	19,174	10,060	9,020	94	10,153,296	9,786,874	257,758
	W.N.C.															
28	Minn....	170,649	153,254	2,072	20,467	51,994	44,792	24,261	9,668	17,395	9,187	8,135	73	19,809,064	19,421,545	846,085
29	Iowa....	191,176	181,013	7,151	43,208	67,154	39,680	17,240	6,580	10,163	5,555	4,525	83	22,547,610	22,367,399	1,831,037
30	Mo.....	192,240	152,977	2,002	9,481	25,921	42,680	43,738	29,155	39,263	20,851	18,307	105	12,284,947	11,604,046	659,752
31	N.Dak...	63,972	62,002	1,024	8,437	20,347	20,160	9,205	2,829	1,970	1,156	750	64	20,342,560	20,204,770	1,049,321
32	S.Dak...	63,539	61,152	1,500	8,997	21,031	18,586	8,365	2,673	2,387	1,422	882	83	17,629,826	17,431,676	1,162,310
33	Nebr....	101,127	96,764	3,392	14,982	32,718	28,308	12,965	4,399	4,363	2,537	1,795	31	19,387,069	19,245,155	2,060,744
34	Kans....	117,940	107,517	3,424	13,834	28,672	32,252	20,885	8,450	10,423	6,007	4,330	86	21,507,150	21,213,329	2,513,290
	S.A.															
35	Del.....	6,503	4,957	532	1,104	917	928	746	730	1,546	620	925	1	386,079	361,804	62,127
36	Md.....	31,308	22,370	840	3,371	5,512	5,245	4,492	2,910	8,938	3,950	4,940	48	1,558,843	1,449,235	165,474
37	D.C[1]....	14	7	(*)	(*)	(*)	(*)	(*)	(*)	7	(*)	(*)	(*)	266	23	(*)
38	Va.....	128,842	75,251	1,388	3,915	6,795	16,125	23,855	23,173	53,591	17,933	35,580	78	3,343,051	2,842,354	307,539
39	W.Va....	71,528	22,469	239	1,084	1,895	3,545	6,231	9,475	49,059	13,417	35,598	44	1,222,079	756,888	47,575
40	N.C.....	267,094	191,446	360	2,569	16,679	61,707	69,073	41,058	75,648	26,471	49,085	92	5,832,946	5,121,307	93,575
41	S.C.....	129,978	83,379	501	1,434	3,822	16,528	29,765	31,329	46,599	19,668	26,899	32	3,969,030	3,259,915	220,174
42	Ga.....	176,718	118,345	782	3,766	9,230	24,357	40,909	39,301	58,373	24,640	33,665	68	7,135,852	6,189,049	364,924
43	Fla.....	44,234	26,594	1,860	2,196	3,255	5,186	7,747	6,350	17,640	7,203	10,393	44	1,721,007	1,501,627	526,695
	E.S.C.															
44	Ky.....	198,151	131,177	844	4,625	12,862	28,317	43,107	41,422	66,974	22,950	43,931	93	5,126,812	4,522,944	231,285
45	Tenn....	205,141	134,098	593	2,751	7,637	21,999	47,401	53,717	71,043	31,273	39,678	92	5,631,457	4,762,794	160,284
46	Ala.....	189,869	115,775	621	1,934	4,453	14,880	37,396	56,491	74,094	31,637	42,406	51	5,766,095	4,702,780	239,054
47	Miss....	229,480	153,777	1,012	1,929	3,806	15,405	51,201	80,424	75,703	34,369	41,300	34	6,130,336	5,041,549	691,619
	W.S.C.															
48	Ark.....	154,971	109,212	1,642	4,343	8,677	19,185	37,292	38,073	45,759	22,167	23,565	27	5,947,250	5,274,356	891,992
49	La.....	99,238	67,049	1,143	2,304	3,970	10,506	25,534	23,592	32,189	15,183	16,985	21	3,126,468	2,791,785	603,735
50	Okla....	115,834	86,446	1,615	7,976	16,401	21,928	22,250	16,276	29,388	14,651	14,640	97	11,885,247	11,278,823	1,052,879
51	Tex.....	261,849	205,671	11,079	27,752	38,820	49,090	46,961	31,969	56,178	27,224	28,836	118	28,291,089	27,398,075	7,256,322
	Mt.															
52	Mont....	32,185	28,659	1,736	5,893	8,104	6,684	4,394	1,848	3,526	1,977	1,518	31	7,557,150	7,428,120	1,333,880
53	Idaho...	36,220	30,803	1,572	5,450	9,029	8,334	4,768	1,650	5,417	2,950	2,425	42	3,662,377	3,565,679	769,292
54	Wyo.....	11,022	9,775	896	2,086	2,449	2,484	1,382	478	1,247	710	495	42	1,906,163	1,861,113	512,553
55	Colo....	40,556	34,211	3,154	6,954	8,999	7,773	4,971	2,360	6,345	3,116	3,175	54	6,879,193	6,768,974	1,727,981
56	N.Mex...	19,160	11,471	881	1,960	2,403	2,224	2,030	1,973	7,689	2,207	5,437	45	1,927,046	1,810,720	381,286
57	Ariz....	7,170	5,071	1,242	925	813	765	860	466	2,099	1,035	1,000	64	898,629	818,279	616,494
58	Utah....	21,578	15,910	805	1,970	3,775	4,330	3,614	1,416	5,668	3,086	2,530	52	1,313,726	1,237,059	235,378
59	Nev.....	2,630	2,109	250	410	407	469	398	175	521	325	185	11	405,583	397,442	209,921
	Pac.															
60	Wash....	56,111	35,735	2,950	6,345	7,494	7,636	7,830	3,480	20,376	9,071	11,235	70	4,254,999	4,079,534	1,694,983
61	Oreg....	47,525	31,137	2,048	5,281	6,496	7,271	6,954	3,087	16,388	7,955	8,390	43	3,206,101	3,048,206	1,035,175
62	Calif...	104,332	81,384	11,451	15,828	18,359	17,253	13,751	4,742	22,948	11,599	11,161	188	7,950,663	7,739,841	4,564,863

*Not available.
[1]Data for the District of Columbia not included in totals.

BY ECONOMIC CLASS, BY DIVISIONS AND STATES: CENSUS OF 1950

only a sample of farms. See text]

Acreage of cropland harvested—Continued									Average acreage of cropland harvested in commercial farms, per farm reporting, by economic class						
Commercial farms, by economic class—Continued					Other farms										
Class II	Class III	Class IV	Class V	Class VI	Other, total	Part-time	Residential	Abnormal	Class I	Class II	Class III	Class IV	Class V	Class VI	
76,322,526	91,769,079	66,281,238	36,116,353	16,518,434	17,478,331	10,373,882	6,285,764	818,685	442.2	209.6	131.0	77.8	42.4	24.9	1
50,619,927	68,757,072	44,692,126	17,781,941	5,143,371	6,453,312	4,046,893	2,024,589	381,830	368.9	212.7	141.1	94.7	58.0	35.6	2
15,136,874	15,218,068	17,046,503	16,197,728	10,740,859	9,818,356	5,659,306	3,906,990	252,060	515.6	207.2	105.1	54.1	32.8	21.6	3
10,565,725	7,793,939	4,542,609	2,136,684	634,204	1,206,663	667,683	354,185	184,795	484.8	199.0	114.1	69.6	41.9	29.3	4
601,947	615,076	430,490	231,361	108,033	520,132	211,227	289,456	19,449	108.0	62.6	46.8	35.1	25.4	21.3	5
2,636,663	3,417,462	2,366,981	1,224,955	465,497	1,357,304	764,198	517,478	75,628	166.4	95.4	68.3	50.6	36.7	27.1	6
14,567,941	18,949,562	12,780,376	5,597,066	1,635,646	2,555,570	1,704,848	734,605	116,117	309.5	179.1	107.5	68.5	44.0	28.1	7
32,811,376	45,774,972	29,114,279	10,728,559	2,934,195	2,020,306	1,366,620	483,050	170,636	492.2	274.8	184.7	128.6	78.5	46.0	8
2,400,621	3,259,176	5,343,336	5,377,880	3,313,083	3,686,708	1,989,757	1,620,812	76,139	275.0	123.5	67.8	40.0	29.4	21.5	9
1,655,294	2,239,258	3,755,625	5,307,453	4,750,195	3,624,633	2,081,971	1,475,019	67,643	430.7	147.3	77.9	46.6	29.6	20.5	10
11,080,959	9,719,634	7,947,542	5,512,395	2,677,581	2,507,015	1,587,578	811,159	108,278	633.4	261.5	143.2	78.9	41.7	24.4	11
6,969,303	5,847,947	3,364,856	1,477,840	440,655	662,481	359,984	161,599	140,898	549.2	271.7	162.5	101.8	65.9	42.5	12
3,596,422	1,945,992	1,177,753	658,844	193,549	544,182	307,699	192,586	43,897	443.5	131.0	60.2	36.6	23.1	17.1	13
172,648	163,341	136,419	82,450	42,057	217,814	91,397	122,885	3,532	133.7	71.3	50.7	39.0	28.0	22.4	14
45,914	53,901	44,034	32,107	15,886	85,248	34,550	47,200	3,498	73.0	56.0	41.8	33.1	27.8	24.0	15
194,195	262,058	164,549	68,297	27,885	92,075	41,757	49,030	1,288	176.9	97.2	62.4	47.7	34.9	29.0	16
88,967	69,891	48,945	28,002	14,000	71,145	26,625	38,336	6,184	77.4	41.3	31.0	22.1	15.4	14.5	17
12,414	5,825	4,765	2,310	875	5,774	1,925	3,440	409	99.0	40.4	23.7	18.7	13.2	8.3	18
87,809	60,060	31,778	18,195	7,330	48,076	14,973	28,565	4,538	93.0	45.8	31.0	21.1	17.3	15.0	19
1,321,374	1,786,738	1,111,705	504,027	172,487	519,165	290,658	207,833	20,674	181.0	101.5	69.3	50.4	36.4	26.6	20
293,554	159,061	74,535	38,512	13,985	49,649	24,920	16,010	8,719	147.3	76.6	49.3	33.8	21.5	13.9	21
1,021,735	1,471,663	1,180,741	682,416	279,025	788,490	448,620	293,635	46,235	158.9	94.8	70.0	52.5	38.5	28.7	22
1,899,065	3,373,407	2,513,415	1,142,881	336,935	663,961	423,928	212,745	27,288	280.3	161.3	102.6	64.8	40.0	24.2	23
2,854,443	3,531,372	2,258,346	998,869	304,430	431,840	302,838	112,965	16,037	328.8	182.4	114.9	71.7	43.5	27.3	24
7,445,926	6,265,361	2,781,598	1,031,131	330,935	366,796	247,410	95,970	23,416	330.4	202.6	130.6	86.5	53.9	31.8	25
915,898	2,076,579	2,212,551	1,328,400	399,933	726,551	497,097	203,900	25,554	213.2	153.9	100.1	68.2	44.7	28.8	26
1,452,609	3,702,843	3,014,466	1,095,785	263,413	366,422	233,575	109,025	23,822	263.8	129.6	84.2	58.4	40.8	29.4	27
4,692,424	7,581,583	4,375,652	1,525,891	399,910	387,519	263,093	106,915	17,511	408.3	229.3	145.8	97.7	62.9	41.4	28
7,596,483	8,229,102	3,443,312	1,011,430	256,035	180,211	120,855	39,400	19,956	256.1	175.8	122.5	86.8	58.7	38.9	29
1,803,121	3,067,309	3,189,155	2,006,755	877,954	680,901	458,139	209,590	13,172	329.5	190.2	118.3	74.7	45.9	30.1	30
4,724,346	7,456,680	5,093,856	1,573,621	306,946	137,790	96,055	19,680	22,055	1,024.7	560.0	366.5	252.7	171.0	108.5	31
4,225,432	6,246,226	4,108,312	1,379,743	309,653	198,150	110,950	26,250	60,950	774.9	469.6	297.0	221.0	164.9	115.8	32
4,616,316	6,649,023	4,211,210	1,371,662	336,200	141,914	104,478	23,765	13,671	607.5	308.1	203.2	148.8	105.8	76.4	33
5,155,254	6,545,049	4,692,782	1,859,457	447,497	293,821	213,050	57,450	23,321	734.0	372.7	228.3	145.5	89.0	53.0	34
101,459	79,288	61,955	35,385	21,590	24,275	14,795	9,200	280	116.8	91.9	86.5	66.8	47.4	29.6	35
378,924	443,838	257,851	141,003	62,145	109,608	60,955	40,100	8,553	197.0	112.4	80.5	49.2	31.4	21.4	36
(*)	(*)	(*)	(*)	(*)	243	(*)	(*)	(*)	(*)	(*)	(*)	(*)	(*)	(*)	37
432,734	454,908	649,403	614,852	382,918	500,697	248,996	237,367	14,334	221.6	110.5	66.9	40.3	25.8	16.5	38
81,760	106,194	147,798	183,366	190,195	465,191	201,473	260,063	3,655	199.1	75.4	56.0	41.7	29.4	20.1	39
275,960	795,265	1,814,654	1,486,302	655,551	711,639	362,647	331,064	17,928	259.9	107.4	47.7	29.4	21.5	16.0	40
283,794	338,067	705,051	960,865	751,964	709,115	424,308	277,400	7,407	439.5	197.9	88.5	42.7	32.3	24.0	41
681,198	873,271	1,476,450	1,698,432	1,094,774	946,803	561,129	368,661	17,013	466.7	180.9	94.6	60.6	41.5	27.9	42
164,792	168,345	230,174	257,675	153,946	219,380	115,454	96,957	6,969	283.2	75.0	51.7	44.4	33.3	24.2	43
555,476	804,643	1,096,183	1,125,977	709,380	603,868	300,934	293,963	8,971	274.0	120.1	62.6	38.7	26.1	17.1	44
367,469	635,081	1,082,972	1,439,193	1,077,795	868,663	517,624	333,214	17,825	270.3	133.6	83.2	49.2	30.4	20.1	45
326,655	454,965	907,868	1,415,607	1,358,631	1,063,315	636,099	408,043	19,173	385.0	168.9	102.2	61.0	37.9	24.1	46
405,694	344,569	668,602	1,326,676	1,604,389	1,088,787	627,314	439,799	21,674	683.4	210.3	90.5	43.4	25.9	19.9	47
791,261	752,020	939,230	1,095,485	804,368	672,894	420,235	241,930	10,729	543.2	182.2	86.7	49.0	29.4	21.1	48
429,656	322,399	426,378	617,275	392,342	334,683	199,924	117,412	17,347	528.2	186.5	81.2	40.6	24.2	16.6	49
2,648,133	3,089,098	2,424,103	1,472,837	591,773	606,424	396,200	184,770	25,454	651.9	332.0	188.3	110.5	66.2	36.4	50
7,211,909	5,556,117	4,157,831	2,326,798	889,098	893,014	571,219	267,047	54,748	655.0	259.9	143.1	84.7	49.5	27.8	51
2,329,727	2,005,298	1,114,526	495,155	149,534	129,030	88,905	24,610	15,515	768.4	395.3	247.4	166.7	112.7	80.9	52
1,110,946	922,956	522,995	195,130	44,360	96,698	56,690	21,230	18,778	489.4	203.8	102.2	62.8	40.9	26.9	53
534,598	401,687	271,474	113,309	27,492	45,050	29,049	9,945	6,056	572.0	256.3	164.0	109.3	82.0	57.5	54
2,015,133	1,650,828	895,256	369,593	110,183	110,219	74,140	30,160	5,919	547.9	289.8	183.4	115.2	74.3	46.7	55
522,840	457,516	256,985	129,514	62,579	116,326	40,175	48,999	27,152	432.8	266.8	190.4	115.6	63.8	31.7	56
93,371	47,891	27,454	22,979	10,090	80,350	13,765	6,410	60,175	496.4	100.9	58.9	35.9	26.7	21.7	57
279,932	311,791	242,056	136,110	31,792	76,667	51,620	18,155	6,892	292.4	142.1	82.6	55.9	37.7	22.5	58
82,756	49,980	34,110	16,050	4,625	8,141	5,640	2,090	411	839.7	201.8	122.8	72.7	40.3	26.4	59
1,262,934	574,776	312,130	180,835	53,876	175,465	99,150	62,995	13,320	574.6	199.0	76.7	40.9	23.1	15.5	60
853,521	536,835	352,562	206,981	63,132	157,895	97,855	48,890	11,150	505.5	161.6	82.6	48.5	29.8	20.5	61
1,479,967	834,381	513,061	271,028	76,541	210,822	110,694	80,701	19,427	398.6	93.5	45.4	29.7	19.7	16.1	62

Table 6.—LAND PASTURED— FARMS REPORTING AND TOTAL ACREAGE.

[Data are based on reports for

	Region, division, and State	Number of farms reporting any land pastured											Total acreage of land pastured		
		All farms	Commercial farms, by economic class							Other farms			All farms	Commercial farms, by economic class	
			Commercial, total	Class I	Class II	Class III	Class IV	Class V	Class VI	Other, total	Part-time	Residential	Abnormal		Commercial, total	Class I
1	U.S.....	4,065,379	2,920,620	77,776	327,560	636,564	723,343	658,165	497,212	1,144,759	463,785	677,742	3,232	619,691,813	541,314,731	189,328,727
2	The North..	1,928,558	1,591,957	36,761	223,506	461,036	443,595	287,584	139,475	336,601	159,462	175,564	1,575	158,662,678	147,417,919	20,442,758
3	The South..	1,837,119	1,113,217	21,825	65,071	123,495	230,472	331,424	340,930	723,902	269,259	453,650	993	207,152,015	180,124,397	62,592,531
4	The West...	299,702	215,446	19,190	38,983	52,033	49,276	39,157	16,807	84,256	35,064	48,528	664	253,877,120	213,772,415	106,293,438
	Geo. Div.															
5	N.E.....	72,103	45,824	2,548	8,738	12,297	10,830	7,444	3,967	26,279	8,532	17,538	209	4,069,898	3,343,444	251,045
6	M.A.....	223,401	159,571	4,475	25,559	45,938	41,827	28,129	13,643	63,830	26,954	36,546	330	10,322,575	8,805,802	457,260
7	E.N.C...	750,622	608,193	10,596	76,473	167,029	176,474	120,860	56,761	142,429	72,048	69,901	480	33,032,292	29,491,632	1,183,330
8	W.N.C...	882,432	778,369	19,142	112,736	235,772	214,464	131,151	65,104	104,063	51,928	51,579	556	111,237,913	105,777,041	18,551,123
9	S.A.....	601,022	342,888	5,050	16,709	36,831	81,789	106,330	96,179	258,134	86,589	171,115	430	34,584,476	27,551,139	6,916,376
10	E.S.C...	640,839	387,408	2,821	10,632	26,210	64,485	124,206	159,054	253,431	99,109	154,067	255	30,494,175	23,301,985	1,459,014
11	W.S.C...	595,258	382,921	13,954	37,730	60,454	84,198	100,888	85,697	212,337	83,561	128,468	308	142,073,364	129,271,273	54,217,141
12	Mt.....	149,371	120,967	9,200	22,352	31,592	29,296	19,875	8,652	28,404	13,152	14,845	407	207,523,484	170,769,329	84,517,445
13	Pac.....	150,331	94,479	9,990	16,631	20,441	19,980	19,282	8,155	55,852	21,912	33,683	257	46,353,636	43,003,086	21,775,993
	N.E.															
14	Maine...	21,526	12,575	766	2,022	2,829	3,033	2,408	1,517	8,951	3,052	5,876	23	867,453	634,846	49,654
15	N.H.....	9,011	4,984	202	789	1,259	1,177	1,030	527	4,027	1,431	2,565	31	534,371	397,276	26,697
16	Vt.....	16,876	12,500	245	1,987	4,135	3,401	1,877	855	4,376	1,507	2,861	8	1,683,790	1,503,073	62,092
17	Mass....	12,669	8,228	630	1,946	2,053	1,833	1,168	598	4,441	1,360	2,986	95	483,353	396,596	51,781
18	R.I.....	1,505	974	96	242	246	205	115	70	531	135	395	1	53,003	43,368	6,931
19	Conn....	10,516	6,563	609	1,752	1,775	1,181	846	400	3,953	1,047	2,855	51	447,928	368,285	53,890
	M.A.															
20	N.Y.....	98,534	74,937	1,840	11,886	24,146	19,938	11,869	5,258	23,597	10,117	13,366	114	6,116,258	5,437,994	283,285
21	N.J.....	12,792	10,205	1,237	3,686	2,452	1,435	950	445	2,587	1,140	1,410	37	332,391	295,762	60,313
22	Pa.....	112,075	74,429	1,398	9,987	19,340	20,454	15,310	7,940	37,646	15,697	21,770	179	3,873,926	3,072,046	113,662
	E.N.C.															
23	Ohio....	167,937	121,415	1,275	11,030	31,186	36,653	27,290	13,981	46,522	21,285	25,090	147	6,681,746	5,541,300	168,723
24	Ind.....	141,314	111,393	1,958	14,976	29,422	30,360	22,957	11,720	29,921	15,511	14,345	65	5,177,388	4,571,297	251,009
25	Ill.....	168,126	145,031	5,996	34,598	44,644	29,785	18,933	11,075	23,095	11,630	11,351	114	6,931,022	6,455,265	554,378
26	Mich....	119,189	90,585	557	5,024	18,369	28,980	25,838	11,817	28,604	15,627	12,910	67	5,228,575	4,413,568	104,681
27	Wis.....	154,056	139,769	810	10,845	43,408	50,696	25,842	8,168	14,287	7,995	6,205	87	9,013,561	8,510,202	104,539
	W.N.C.															
28	Minn....	159,122	144,354	1,757	18,978	49,442	42,325	22,791	9,061	14,768	8,266	6,430	72	7,567,623	7,057,647	151,410
29	Iowa....	187,365	176,532	6,840	41,852	64,995	38,525	17,180	7,140	10,833	5,750	4,995	88	8,793,952	8,570,674	568,532
30	Mo.....	206,361	150,125	1,948	8,959	24,297	40,666	43,328	30,927	56,236	26,216	29,905	115	16,893,264	14,294,965	680,326
31	N.Dak...	56,854	55,167	816	7,402	18,629	18,022	7,871	2,427	1,687	911	710	66	12,263,837	11,986,998	899,534
32	S.Dak...	60,903	58,376	1,438	8,799	20,369	17,629	7,643	2,498	2,527	1,292	1,148	87	23,935,564	22,886,400	4,923,231
33	Nebr....	95,288	90,949	3,151	13,865	30,891	26,495	12,193	4,354	4,339	2,506	1,801	32	23,291,756	23,078,739	7,419,799
34	Kans....	116,539	102,866	3,192	12,881	27,149	30,802	20,145	8,697	13,673	6,987	6,590	96	18,491,917	17,901,618	3,908,291
	S.A.															
35	Del.....	4,557	3,766	309	813	807	782	565	490	791	410	380	1	119,144	105,890	9,157
36	Md.....	26,340	18,979	661	3,039	5,140	4,385	3,427	2,327	7,361	3,091	4,217	53	960,650	817,089	71,903
37	D.C[1]....	10	3	(*)	(*)	(*)	(*)	(*)	(*)	7	(*)	(*)	(*)	210	10	(*)
38	Va.....	117,245	64,217	1,299	3,703	6,258	13,746	19,649	19,562	53,028	16,991	35,954	83	5,325,865	4,056,758	411,119
39	W.Va....	71,647	22,426	210	1,049	1,875	3,541	6,337	9,414	49,221	13,202	35,964	55	4,269,627	2,472,068	99,385
40	N.C.....	170,714	110,362	284	2,125	11,050	34,007	37,792	25,104	60,352	19,007	41,236	109	3,227,884	2,286,874	49,217
41	S.C.....	61,719	34,852	404	1,224	2,512	7,018	11,338	12,356	26,867	11,298	15,541	28	2,190,463	1,579,270	139,285
42	Ga.....	120,294	72,449	786	3,418	7,484	15,354	22,327	23,080	47,845	18,064	29,723	58	6,885,808	5,469,767	786,715
43	Fla.....	28,506	15,837	1,097	1,338	1,705	2,956	4,895	3,846	12,669	4,526	8,100	43	11,605,035	10,763,423	5,349,595
	E.S.C.															
44	Ky.....	182,359	118,130	847	4,455	12,061	25,433	37,817	37,517	64,229	21,373	42,762	94	8,585,885	7,002,143	273,690
45	Tenn....	178,774	109,381	530	2,617	7,054	19,090	37,513	42,577	69,393	28,891	40,419	83	6,463,706	5,028,277	157,461
46	Ala.....	143,476	84,229	642	1,881	3,913	11,807	27,711	38,275	59,247	24,298	34,922	27	7,047,900	5,398,768	617,251
47	Miss....	136,230	75,668	802	1,679	3,182	8,155	21,165	40,685	60,562	24,547	35,964	51	8,396,684	5,872,797	410,612
	W.S.C.															
48	Ark.....	123,380	69,259	1,148	3,161	6,508	12,242	21,051	25,149	54,121	21,168	32,925	28	7,317,942	4,931,380	285,145
49	La.....	76,877	41,287	987	2,103	3,492	6,911	14,439	13,355	35,590	12,602	22,967	21	4,792,780	3,608,237	786,322
50	Okla....	127,490	85,935	1,584	7,560	15,660	21,534	22,726	16,871	41,555	17,681	23,770	104	19,974,597	17,262,760	3,438,342
51	Tex.....	267,511	186,440	10,235	24,906	34,794	43,511	42,672	30,322	81,071	32,110	48,806	155	109,988,045	103,468,896	49,707,332
	Mt.															
52	Mont....	31,414	27,265	1,699	5,571	7,678	6,267	4,223	1,827	4,149	2,151	1,953	45	45,162,948	43,436,053	16,752,814
53	Idaho...	33,404	27,488	1,359	4,633	7,882	7,622	4,462	1,530	5,916	2,960	2,920	36	7,338,201	6,854,327	3,016,201
54	Wyo.....	11,347	9,683	966	2,044	2,353	2,408	1,434	478	1,664	886	736	42	31,528,380	28,078,706	15,489,059
55	Colo....	33,286	27,881	2,545	5,519	7,239	6,503	4,177	1,898	5,405	2,650	2,701	54	26,584,683	25,132,113	10,744,096
56	N.Mex...	15,508	10,346	1,005	1,818	2,236	1,957	1,861	1,469	5,162	1,579	3,513	70	43,706,797	35,861,479	18,837,758
57	Ariz....	5,594	3,685	638	728	638	609	729	343	1,909	735	1,087	87	38,309,120	18,488,475	11,345,707
58	Utah....	16,330	12,628	720	1,618	3,181	3,496	2,641	972	3,702	1,941	1,705	56	8,495,400	7,517,139	4,079,358
59	Nev.....	2,488	1,991	268	421	385	434	348	135	497	250	230	17	6,397,955	5,401,037	4,252,452
	Pac.															
60	Wash....	51,441	29,248	2,026	4,732	6,170	6,466	6,796	3,058	22,193	8,305	13,860	28	9,284,910	8,203,205	3,573,200
61	Oreg....	45,931	27,617	1,708	4,427	5,855	6,417	6,384	2,826	18,314	7,625	10,620	69	14,193,328	13,137,669	5,877,343
62	Calif...	52,959	37,614	6,256	7,472	8,416	7,097	6,102	2,271	15,345	5,982	9,203	160	22,875,398	21,662,212	12,325,450

*Not available.
[1]Data for the District of Columbia not included in totals.

BY ECONOMIC CLASS, BY DIVISIONS AND STATES: CENSUS OF 1950

only a sample of farms. See text]

Total acreage of land pastured—Continued									Percent of total land pastured										
Commercial farms, by economic class—Continued					Other farms				Commercial farms, by economic class							Other farms			
Class II	Class III	Class IV	Class V	Class VI	Other, total	Part-time	Residential	Abnormal	Commercial, total	Class I	Class II	Class III	Class IV	Class V	Class VI	Other, total	Part-time	Residential	Abnormal
113,713,294	92,446,976	71,623,317	48,404,131	25,798,286	78,377,082	21,606,121	19,957,592	36,813,369	87.4	30.6	18.3	14.9	11.6	7.8	4.2	12.6	3.5	3.2	5.9
31,557,075	39,178,076	31,623,409	17,386,641	7,229,960	11,244,759	3,733,718	4,540,376	970,665	92.9	12.9	19.9	24.7	19.9	11.0	4.6	7.1	3.6	2.9	0.6
33,083,189	23,915,795	23,406,121	21,918,516	15,208,245	27,027,618	12,410,157	13,120,473	1,496,988	87.0	30.2	16.0	11.5	11.3	10.6	7.3	13.0	6.0	6.3	0.7
49,073,030	29,353,105	16,593,787	9,098,974	3,360,081	40,104,705	3,462,246	2,296,743	34,345,716	84.2	41.9	19.3	11.6	6.5	3.6	1.3	15.8	1.4	0.9	13.5
797,586	1,006,618	714,880	385,620	187,695	726,454	285,002	423,602	17,850	82.2	6.2	19.6	24.7	17.6	9.5	4.6	17.8	7.0	10.4	0.4
1,880,958	2,887,928	2,049,177	1,069,534	460,945	1,516,773	749,292	725,660	41,821	85.3	4.4	18.2	28.0	19.9	10.4	4.5	14.7	7.3	7.0	0.4
4,706,737	8,423,454	8,209,271	4,920,137	2,048,703	3,540,660	1,997,757	1,476,055	66,848	89.3	3.6	14.2	25.5	24.9	14.9	6.2	10.7	6.0	4.5	0.2
24,171,794	26,860,076	20,650,081	11,011,350	4,532,617	5,460,872	2,701,667	1,915,059	844,146	95.1	16.7	21.7	24.1	18.6	9.9	4.1	4.9	2.4	1.7	0.8
4,679,855	3,680,422	4,402,878	4,564,322	3,307,286	7,033,337	2,917,934	3,785,518	329,885	79.7	20.0	13.5	10.6	12.7	13.2	9.6	20.3	8.4	10.9	1.0
2,518,151	3,230,514	4,719,504	5,956,625	5,418,177	7,192,190	3,437,719	3,685,335	69,136	76.4	4.8	8.3	10.6	15.5	19.5	17.8	23.6	11.3	12.1	0.2
25,885,183	17,004,859	14,283,739	11,397,569	6,482,782	12,802,091	6,054,504	5,649,620	1,097,967	91.0	38.2	18.2	12.0	10.1	8.0	4.6	9.0	4.3	4.0	0.8
39,887,817	23,959,282	13,132,145	6,691,946	2,580,694	36,754,155	2,144,554	1,329,563	33,280,038	82.3	40.7	19.2	11.5	6.3	3.2	1.2	17.7	1.0	0.6	16.0
9,185,213	5,393,823	3,461,642	2,407,028	779,387	3,350,550	1,317,692	967,180	1,065,678	92.8	47.0	19.8	11.6	7.5	5.2	1.7	7.2	2.8	2.1	2.3
104,966	149,581	164,502	105,998	60,145	232,607	93,969	137,230	1,408	73.2	5.7	12.1	17.2	19.0	12.2	6.9	26.8	10.8	15.8	0.2
82,122	106,756	83,236	61,725	36,740	137,095	53,170	78,345	5,580	74.3	5.0	15.4	20.0	15.6	11.6	6.9	25.7	10.0	14.7	1.0
359,440	540,374	333,987	150,215	56,965	180,717	80,768	97,297	2,652	89.3	3.7	21.3	32.1	19.8	8.9	3.4	10.7	4.8	5.8	0.2
111,626	104,977	71,625	35,762	20,825	86,757	30,940	52,290	3,527	82.1	10.7	23.1	21.7	14.8	7.4	4.3	17.9	6.4	10.8	0.7
11,282	10,670	9,360	2,910	2,215	9,635	2,130	7,405	100	81.8	13.1	21.3	20.1	17.7	5.5	4.2	18.2	4.0	14.0	0.2
128,150	94,260	52,170	29,010	10,805	79,643	24,025	51,035	4,583	82.2	12.0	28.6	21.0	11.6	6.5	2.4	17.8	5.4	11.4	1.0
1,263,812	1,923,906	1,202,636	551,955	212,400	678,264	329,746	331,055	17,463	88.9	4.6	20.7	31.5	19.7	9.0	3.5	11.1	5.4	5.4	0.3
123,604	65,065	26,425	13,665	6,690	36,629	15,510	17,200	3,919	89.0	18.1	37.2	19.6	7.9	4.1	2.0	11.0	4.7	5.2	1.2
493,542	898,957	820,116	503,914	241,855	801,880	404,036	377,405	20,439	79.3	2.9	12.7	23.2	21.2	13.0	6.2	20.7	10.4	9.7	0.5
754,159	1,460,859	1,549,103	1,070,648	537,808	1,140,446	600,180	524,260	16,006	82.9	2.5	11.3	21.9	23.2	16.0	8.0	17.1	9.0	7.8	0.2
889,258	1,285,823	1,092,907	714,935	337,365	606,091	335,415	260,040	10,636	88.3	4.8	17.2	24.8	21.1	13.8	6.5	11.7	6.5	5.0	0.2
1,758,018	1,890,178	1,222,411	681,720	348,560	475,757	273,260	188,430	14,067	93.1	8.0	25.4	27.3	17.6	9.8	5.0	6.9	3.9	2.7	0.2
375,383	988,329	1,380,435	1,116,230	448,510	815,007	489,582	310,310	15,115	84.4	2.0	7.2	18.9	26.4	21.3	8.6	15.6	9.4	5.9	0.3
929,919	2,798,265	2,964,415	1,336,604	376,460	503,359	299,320	193,015	11,024	94.4	1.2	10.3	31.0	32.9	14.8	4.2	5.6	3.3	2.1	0.1
985,443	2,275,682	2,101,284	1,156,938	386,890	509,976	320,765	179,970	9,241	93.3	2.0	13.0	30.1	27.8	15.3	5.1	6.7	4.2	2.4	0.1
2,280,426	3,064,854	1,705,647	706,045	245,170	223,278	129,850	81,505	11,923	97.5	6.5	25.9	34.9	19.4	8.0	2.8	2.5	1.5	0.9	0.1
1,493,074	2,701,601	3,788,732	3,518,571	2,112,661	2,598,299	1,439,301	1,132,641	26,357	84.6	4.0	8.8	16.0	22.4	20.8	12.5	15.4	8.5	6.7	0.2
2,610,062	4,048,502	2,999,864	1,136,677	292,359	276,839	101,295	70,320	105,224	97.7	7.3	21.3	33.0	24.5	9.3	2.4	2.3	0.8	0.6	0.9
7,020,819	5,289,472	3,614,481	1,510,464	527,933	1,049,164	228,920	179,073	641,171	95.6	20.6	29.3	22.1	15.1	6.3	2.2	4.4	1.0	0.7	2.7
5,888,149	5,149,261	3,010,362	1,238,353	372,815	213,017	126,314	72,605	14,098	99.1	31.9	25.3	22.1	12.9	5.3	1.6	0.9	0.5	0.3	0.1
3,893,821	4,330,704	3,429,711	1,744,302	594,789	590,299	355,222	198,945	36,132	96.8	21.1	21.1	23.4	18.5	9.4	3.2	3.2	1.9	1.1	0.2
27,334	30,544	18,695	11,970	8,190	13,254	8,165	4,895	194	88.9	7.7	22.9	25.6	15.7	10.0	6.9	11.1	6.9	4.1	0.2
188,451	225,142	158,224	108,912	64,457	143,561	70,854	65,035	7,672	85.1	7.5	19.6	23.4	16.5	11.3	6.7	14.9	7.4	6.8	0.8
(*)	(*)	(*)	(*)	(*)	200	(*)	(*)	(*)	4.8	(*)	(*)	(*)	(*)	(*)	(*)	95.2	(*)	(*)	(*)
551,129	605,545	855,717	894,756	738,492	1,269,107	530,337	726,586	12,184	76.2	7.7	10.3	11.4	16.1	16.8	13.9	23.8	10.0	13.6	0.2
290,385	342,846	479,602	632,902	626,948	1,797,559	697,712	1,093,734	6,113	57.9	2.3	6.8	8.0	11.2	14.8	14.7	42.1	16.3	25.6	0.1
180,043	279,746	573,863	706,237	497,768	941,010	351,332	578,030	11,648	70.8	1.5	5.6	8.7	17.8	21.9	15.4	29.2	10.9	17.9	0.4
232,911	233,825	342,763	346,082	284,404	611,193	285,019	316,638	9,536	72.1	6.4	10.6	10.7	15.6	15.8	13.0	27.9	13.0	14.5	0.4
831,976	890,673	1,072,064	1,093,321	795,018	1,416,041	663,278	725,718	27,045	79.4	11.4	12.1	12.9	15.6	15.9	11.5	20.6	9.6	10.5	0.4
2,377,626	1,072,101	901,950	770,142	292,009	841,612	311,237	274,882	255,493	92.7	46.1	20.5	9.2	7.8	6.6	2.5	7.3	2.7	2.4	2.2
700,425	1,166,919	1,732,956	1,824,641	1,303,512	1,583,742	639,575	929,587	14,580	81.6	3.2	8.2	13.6	20.2	21.3	15.2	18.4	7.4	10.8	0.2
381,618	676,845	1,095,594	1,529,716	1,187,043	1,435,429	744,145	670,482	20,802	77.8	2.4	5.9	10.5	16.9	23.7	18.4	22.2	11.5	10.4	0.3
900,539	713,347	964,086	1,131,580	1,071,965	1,649,132	810,034	824,105	14,993	76.6	8.8	12.8	10.1	13.7	16.1	15.2	23.4	11.5	11.7	0.2
535,569	673,403	926,868	1,470,688	1,855,657	2,523,887	1,243,965	1,261,161	18,761	69.9	4.9	6.4	8.0	11.0	17.5	22.1	30.1	14.8	15.0	0.2
406,245	538,576	926,807	1,392,496	1,382,111	2,386,562	1,188,944	1,179,632	17,986	67.4	3.9	5.6	7.4	12.7	19.0	18.9	32.6	16.2	16.1	0.2
684,923	594,316	530,892	591,191	420,593	1,184,543	508,803	659,624	16,116	75.3	16.4	14.3	12.4	11.1	12.3	8.8	24.7	10.6	13.8	0.3
2,885,595	3,346,527	3,259,366	2,734,163	1,598,767	2,711,837	1,377,420	1,207,800	126,617	86.4	17.2	14.4	16.8	16.3	13.7	8.0	13.6	6.9	6.0	0.6
21,908,420	12,525,440	9,566,674	6,679,719	3,081,311	6,519,149	2,979,337	2,602,564	937,248	94.1	45.2	19.9	11.4	8.7	6.1	2.8	5.9	2.7	2.4	0.9
12,141,229	7,975,892	4,015,646	1,864,525	685,947	1,726,895	460,931	236,095	1,029,869	96.2	37.1	26.9	17.7	8.9	4.1	1.5	3.8	1.0	0.5	2.3
1,442,406	1,130,645	798,342	354,038	112,695	483,874	177,550	102,960	203,364	93.4	41.1	19.7	15.4	10.9	4.8	1.5	6.6	2.4	1.4	2.8
6,272,410	3,342,809	1,908,878	753,344	312,206	3,449,674	275,304	102,195	3,072,175	89.1	49.1	19.9	10.6	6.1	2.4	1.0	10.9	0.9	0.3	9.7
6,090,818	4,318,688	2,481,981	1,070,539	425,991	1,452,570	371,910	234,645	846,015	94.5	40.4	22.9	16.2	9.3	4.0	1.6	5.5	1.4	0.9	3.2
7,955,860	4,364,988	2,415,892	1,493,913	793,068	7,845,318	551,757	479,974	6,813,587	82.1	43.1	18.2	10.0	5.5	3.4	1.8	17.9	1.3	1.1	15.6
3,753,828	1,652,279	842,654	750,109	143,898	19,820,645	171,807	89,544	19,559,294	48.3	29.6	9.8	4.3	2.2	2.0	0.4	51.7	0.4	0.2	51.1
1,595,078	889,853	521,450	346,426	84,974	978,261	91,820	73,510	812,931	88.5	48.0	18.8	10.5	6.1	4.1	1.0	11.5	1.1	0.9	9.6
636,188	284,128	147,302	59,052	21,915	996,918	43,475	10,640	942,803	84.4	66.5	9.9	4.4	2.3	0.9	0.3	15.6	0.7	0.2	14.7
1,767,639	1,122,441	869,737	635,576	234,612	1,081,705	389,850	298,960	392,895	88.3	38.5	19.0	12.1	9.4	6.8	2.5	11.7	4.2	3.2	4.2
3,115,507	1,851,907	1,222,030	811,207	259,675	1,055,659	408,895	269,155	377,609	92.6	41.4	22.0	13.0	8.6	5.7	1.8	7.4	2.9	1.9	2.7
4,302,067	2,419,475	1,369,875	960,245	285,100	1,213,186	518,947	399,065	295,174	94.7	53.9	18.8	10.6	6.0	4.2	1.2	5.3	2.3	1.7	1.3

Table 7.—OTHER INCOME OF FAMILY EXCEEDING VALUE OF AGRICULTURAL PRODUCTS SOLD—OPERATORS OF COMMERCIAL AND OTHER FARMS REPORTING, WITH PERCENT OF OPERATORS REPORTING IN EACH ECONOMIC CLASS GROUP, BY DIVISIONS AND STATES: CENSUS OF 1950

[Data are based on reports for only a sample of farms. See text. Base data in Volume I]

	Region, division, and State	Number of farm operators with other income of family exceeding value of agricultural products sold			Percent distribution		Percent of operators in each group with other income of family exceeding value of agricultural products sold										
								Commercial farms, by economic class							Other farms			
		All farms	Commercial farms	Other farms	Commercial farms	Other farms	All farms	Commercial, total	Class I	Class II	Class III	Class IV	Class V	Class VI	Other, total	Part-time	Residential	Abnormal
1	U.S.....	1,566,154	335,547	1,230,607	21.4	78.6	29.1	9.1	4.6	4.2	5.3	10.2	20.7	.....	73.6	86.2	65.9	23.7
2	The North..	516,103	144,973	371,130	28.1	71.9	22.8	8.2	3.4	2.6	3.7	8.8	23.0	.....	75.0	85.0	67.4	20.8
3	The South..	890,017	143,945	746,072	16.2	83.8	33.6	8.9	6.8	7.9	8.8	10.7	17.2	.....	71.8	86.3	64.1	28.4
4	The West...	160,034	46,629	113,405	29.1	70.9	34.7	14.5	4.4	5.8	9.1	17.9	37.1	.....	81.7	90.1	76.3	23.3
	Geo. Div.																	
5	N.E.....	42,794	9,060	33,734	21.2	78.8	41.5	15.3	4.5	6.1	10.6	19.1	38.4	.....	76.6	85.7	72.8	10.6
6	M.A.....	103,802	26,577	77,225	25.6	74.4	35.0	13.7	5.1	4.9	8.1	15.8	34.9	.....	75.7	85.6	69.4	21.4
7	E.N.C...	226,254	65,034	161,220	28.7	71.3	25.6	9.7	3.3	2.3	3.7	10.3	26.6	.....	75.4	84.9	67.3	24.3
8	W.N.C...	143,253	44,302	98,951	30.9	69.1	14.6	5.2	2.7	1.9	2.3	5.4	15.7	.....	73.2	84.6	63.4	20.9
9	S.A.....	335,638	53,722	281,916	16.0	84.0	35.0	9.6	9.5	11.6	10.6	10.2	16.8	.....	70.9	85.5	64.3	27.3
10	E.S.C...	295,433	41,174	254,259	13.9	86.1	32.4	7.5	8.1	9.6	9.2	10.4	15.7	.....	69.7	86.2	60.4	28.3
11	W.S.C...	258,946	49,049	209,897	18.9	81.1	33.2	9.7	5.3	5.7	7.4	11.6	19.7	.....	75.8	87.2	68.9	30.2
12	Mt.....	50,836	15,257	35,579	30.0	70.0	26.1	10.2	4.2	4.1	5.7	12.0	28.6	.....	78.8	88.3	72.5	20.9
13	Pac.....	109,198	31,372	77,826	28.7	71.3	41.0	18.1	4.6	7.2	12.6	23.7	43.4	.....	83.1	91.0	78.0	26.0
	N.E.																	
14	Maine...	13,849	2,311	11,538	16.7	83.3	45.6	14.6	5.3	6.1	9.5	17.7	35.0	.....	79.1	88.2	75.2	14.3
15	N.H.....	6,833	1,252	5,581	18.3	81.7	51.1	19.6	4.9	9.7	12.2	22.6	45.9	.....	79.8	89.8	75.2	32.3
16	Vt.....	6,065	1,304	4,761	21.5	78.5	31.8	10.0	3.4	3.6	5.0	11.1	30.2	.....	79.9	86.4	76.9	27.8
17	Mass....	9,103	2,376	6,727	26.1	73.9	41.0	18.0	3.9	6.9	15.7	24.1	41.3	.....	74.5	83.8	70.5	5.5
18	R.I.....	958	298	660	31.1	68.9	36.8	18.8	6.6	9.3	16.6	30.9	40.4	.....	64.6	74.3	59.7	.....
19	Conn....	5,986	1,519	4,467	25.4	74.6	38.4	16.6	4.2	5.3	14.3	23.8	46.7	.....	69.4	79.5	66.2	.....
	M.A.																	
20	N.Y.....	38,630	10,705	27,925	27.7	72.3	31.0	12.2	4.0	4.5	6.7	13.8	33.6	.....	75.9	85.5	69.2	19.3
21	N.J.....	7,309	2,338	4,971	32.0	68.0	29.5	12.9	4.8	6.0	11.4	17.0	39.1	.....	73.9	85.1	66.1	14.1
22	Pa.....	57,863	13,534	44,329	23.4	76.6	39.4	15.3	7.1	4.8	9.2	17.6	35.4	.....	75.9	85.8	69.8	25.2
	E.N.C.																	
23	Ohio....	65,931	16,914	49,017	25.7	74.3	33.1	12.6	4.7	3.7	4.7	13.0	31.2	.....	75.8	84.8	69.2	29.4
24	Ind.....	46,732	14,040	32,692	30.0	70.0	28.0	11.4	4.6	2.8	4.9	13.3	28.9	.....	75.3	84.8	66.8	8.0
25	Ill.....	35,947	10,640	25,307	29.6	70.4	18.4	6.6	1.9	1.6	2.7	9.3	25.3	.....	73.7	85.8	63.7	11.5
26	Mich....	51,797	14,225	37,572	27.5	72.5	33.3	13.3	5.7	2.6	5.4	12.9	28.2	.....	77.2	85.4	69.4	41.2
27	Wis.....	25,847	9,215	16,632	35.7	64.3	15.3	6.3	5.0	2.0	2.6	5.3	18.3	.....	73.2	83.1	63.8	26.9
	W.N.C.																	
28	Minn....	24,301	7,503	16,798	30.9	69.1	13.6	4.8	4.1	1.0	1.7	4.7	16.4	.....	76.8	84.8	68.8	26.9
29	Iowa....	17,069	6,594	10,475	38.6	61.4	8.4	3.5	1.3	1.4	1.9	4.7	13.9	.....	67.8	80.5	55.8	5.7
30	Mo.....	63,222	14,762	48,460	23.3	76.7	27.5	9.0	6.9	5.5	5.2	8.6	18.6	.....	74.1	86.5	64.4	28.2
31	N.Dak...	3,629	1,854	1,775	51.1	48.9	5.6	3.0	1.8	1.7	1.6	2.7	8.7	.....	66.9	78.6	56.5	19.7
32	S.Dak...	4,599	2,208	2,391	48.0	52.0	6.9	3.5	1.6	1.5	1.9	3.7	10.7	.....	66.3	79.5	56.0	4.0
33	Nebr....	8,613	3,670	4,943	42.6	57.4	8.0	3.7	2.9	1.9	1.7	3.9	11.5	.....	68.3	81.8	54.3	29.7
34	Kans....	21,820	7,711	14,109	35.3	64.7	16.6	6.9	3.0	2.5	3.3	6.8	17.9	.....	74.1	84.5	65.5	30.3
	S.A.																	
35	Del.....	1,921	781	1,140	40.7	59.3	25.8	14.1	15.2	14.9	12.4	15.1	26.8	.....	60.1	78.5	49.1	.....
36	Md.....	12,701	3,288	9,413	25.9	74.1	35.1	13.9	10.5	9.4	10.4	16.0	29.0	.....	75.3	85.9	69.0	29.4
37	D.C[1]....	4	.....	4	.....	100.0	14.3	.....	.....	.....	.....	.....	.....	.....	33.3	(*)	(*)	(*)
38	Va.....	59,793	7,930	51,863	13.3	86.7	39.6	10.2	9.3	12.0	12.1	11.7	18.4	.....	71.3	84.5	66.1	25.2
39	W.Va....	46,678	3,183	43,495	6.8	93.2	57.3	13.6	6.7	13.6	14.9	19.0	30.9	.....	74.9	86.7	71.0	43.3
40	N.C.....	77,861	14,822	63,039	19.0	81.0	27.0	7.7	7.9	10.4	6.3	6.7	13.4	.....	66.5	83.1	59.5	19.8
41	S.C.....	45,766	6,914	38,852	15.1	84.9	32.9	8.2	11.2	12.4	11.4	10.2	15.1	.....	70.7	85.6	61.8	32.5
42	Ga.....	65,168	11,837	53,331	18.2	81.8	32.9	9.7	11.3	11.2	12.3	12.9	16.3	.....	70.5	87.3	61.2	29.7
43	Fla.....	25,750	4,967	20,783	19.3	80.7	45.3	16.5	6.9	12.6	18.9	21.0	30.2	.....	77.6	87.9	72.3	25.7
	E.S.C.																	
44	Ky.....	66,484	9,503	56,981	14.3	85.7	30.5	7.1	5.8	5.7	5.7	7.3	14.5	.....	68.1	83.2	61.6	22.7
45	Tenn....	76,775	11,428	65,347	14.9	85.1	33.2	8.3	7.2	8.2	10.4	11.1	16.2	.....	70.0	85.5	60.7	30.3
46	Ala.....	76,868	9,997	66,871	13.0	87.0	36.4	8.5	11.9	14.8	13.1	12.8	18.5	.....	71.7	87.6	62.6	32.7
47	Miss....	75,306	10,246	65,060	13.6	86.4	30.0	6.5	7.9	15.3	13.9	12.6	14.0	.....	68.8	87.5	56.7	30.3
	W.S.C.																	
48	Ark.....	60,347	9,299	51,048	15.4	84.6	33.1	8.2	3.5	6.0	8.1	11.3	15.6	.....	73.8	87.1	65.5	36.4
49	La.....	47,043	6,274	40,769	13.3	86.7	37.9	8.9	8.5	11.1	12.1	11.5	15.5	.....	76.1	87.4	70.1	36.4
50	Okla....	47,705	10,024	37,681	21.0	79.0	33.6	10.8	5.8	4.3	5.3	11.3	25.0	.....	76.3	88.3	68.4	26.3
51	Tex.....	103,851	23,452	80,399	22.6	77.4	31.3	10.3	5.2	5.6	7.6	11.9	22.5	.....	76.8	86.7	70.8	30.8
	Mt.																	
52	Mont....	5,938	1,976	3,962	33.3	66.7	16.9	6.6	3.3	1.8	3.7	7.0	21.2	.....	78.1	88.2	68.7	38.6
53	Idaho...	9,919	3,379	6,540	34.1	65.9	24.6	10.4	3.3	3.1	4.6	12.4	30.9	.....	82.5	90.0	76.4	10.4
54	Wyo.....	2,486	799	1,687	32.1	67.9	19.7	7.6	2.7	3.7	6.1	8.3	20.7	.....	80.8	90.6	73.1	41.2
55	Colo....	10,929	3,422	7,507	31.3	68.7	24.0	9.4	3.6	3.9	5.1	12.0	27.9	.....	82.4	90.4	76.9	.....
56	N.Mex...	7,905	1,447	6,458	18.3	81.7	33.6	10.3	6.6	7.2	9.1	12.0	24.2	.....	68.4	82.9	62.9	41.3
57	Ariz....	3,927	1,018	2,909	25.9	74.1	37.7	15.1	3.7	7.3	13.3	25.4	36.4	.....	79.5	86.2	78.3	13.9
58	Utah....	8,782	2,926	5,856	33.3	66.7	36.3	17.1	7.7	8.8	8.5	16.8	39.7	.....	83.0	88.1	78.9	14.1
59	Nev.....	950	290	660	30.5	69.5	30.5	12.5	7.8	6.9	8.4	18.9	23.4	.....	82.8	89.4	80.0	.....
	Pac.																	
60	Wash....	32,492	6,785	25,707	20.9	79.1	46.5	17.2	3.2	4.4	10.0	20.1	43.9	.....	84.4	90.7	80.7	20.0
61	Oreg....	27,943	6,062	21,881	21.7	78.3	46.8	17.6	4.3	5.3	9.0	20.2	42.7	.....	86.3	92.7	82.2	25.3
62	Calif...	48,763	18,525	30,238	38.0	62.0	35.6	18.7	4.9	8.8	14.7	26.4	43.4	.....	79.9	90.2	72.6	27.7

*Not available.
[1]Data for the District of Columbia not included in totals.

Table 8.—OFF-FARM WORK OF 100 DAYS OR MORE- OPERATORS OF COMMERCIAL AND OTHER FARMS REPORTING, WITH PERCENT OF OPERATORS REPORTING IN EACH ECONOMIC CLASS GROUP, BY DIVISIONS AND STATES: CENSUS OF 1950

[Data are based on reports for only a sample of farms. See text. Base data in Volume I]

	Region, division, and State	Number of farm operators working off their farms 100 days or more			Percent distribution		Percent of operators in each group working off their farms 100 days or more										
								Commercial farms, by economic class							Other farms			
		All farms	Commercial farms	Other farms	Commercial farms	Other farms	All farms	Commercial, total	Class I	Class II	Class III	Class IV	Class V	Class VI	Other, total	Part-time	Residential	Abnormal
1	U.S.....	1,254,610	336,796	917,814	26.8	73.2	23.3	9.1	8.1	6.3	7.0	11.0	17.4	.....	54.9	61.8	50.7	19.5
2	The North..	483,548	162,068	321,480	33.5	66.5	21.3	9.1	6.5	4.3	5.3	10.3	21.9	.....	64.9	72.0	59.7	17.0
3	The South..	629,152	125,486	503,666	19.9	80.1	23.7	7.8	11.2	11.4	10.5	10.1	12.7	.....	48.5	54.2	45.5	21.7
4	The West...	141,910	49,242	92,668	34.7	65.3	30.8	15.3	7.6	8.0	11.6	19.8	32.2	.....	66.7	70.8	64.3	21.7
	Geo. Div.																	
5	N.E.....	38,811	9,672	29,139	24.9	75.1	37.6	16.3	7.7	9.2	12.4	21.4	34.4	.....	66.2	72.1	63.8	6.5
6	M.A.....	98,857	28,829	70,028	29.2	70.8	33.4	14.8	8.5	7.1	9.9	18.1	32.9	.....	68.7	75.1	64.7	19.4
7	E.N.C...	220,394	74,160	146,234	33.6	66.4	24.9	11.0	6.4	4.2	5.9	12.3	26.1	.....	48.4	75.5	62.4	15.3
8	W.N.C...	125,486	49,407	76,079	39.4	60.6	12.8	5.8	5.7	3.2	3.4	6.3	14.3	.....	56.3	64.5	49.2	20.7
9	S.A.....	252,276	45,988	206,288	18.2	81.8	26.3	8.2	14.8	14.9	10.9	9.3	12.7	.....	51.9	57.1	49.6	22.5
10	E.S.C...	192,643	31,809	160,834	16.5	83.5	21.1	5.8	11.9	12.2	10.4	9.3	10.6	.....	44.1	51.3	40.1	22.9
11	W.S.C...	184,233	47,689	136,544	25.9	74.1	23.6	9.5	9.5	9.5	10.4	11.8	15.4	.....	49.3	54.4	46.3	19.3
12	Mt.....	46,394	17,668	28,726	38.1	61.9	23.8	11.8	7.4	6.0	8.3	15.1	26.3	.....	63.6	70.2	59.4	15.9
13	Pac.....	95,516	31,574	63,942	33.1	66.9	35.8	18.3	7.7	9.8	14.9	24.4	36.6	.....	68.3	71.1	66.6	28.1
	N.E.																	
14	Maine...	11,833	2,471	9,362	20.9	79.1	39.0	15.6	9.3	10.9	10.5	19.5	31.9	.....	64.2	69.0	62.1	28.6
15	N.H.....	5,889	1,143	4,746	19.4	80.6	44.0	17.9	7.8	13.3	14.8	20.9	33.5	.....	67.8	77.1	63.7	.....
16	Vt.....	5,660	1,712	3,948	30.2	69.8	29.7	13.1	8.0	7.6	7.7	17.0	30.2	.....	66.2	70.7	64.2	33.3
17	Mass....	8,747	2,491	6,256	28.5	71.5	39.4	18.9	7.2	8.7	15.8	27.6	38.2	.....	69.3	74.0	67.9	.....
18	R.I.....	905	280	625	30.9	69.1	34.7	17.7	4.1	11.9	10.6	27.9	42.6	.....	61.2	74.3	54.5	.....
19	Conn....	5,777	1,575	4,202	27.3	72.7	37.1	17.2	7.0	7.1	18.5	23.0	39.7	.....	65.3	71.3	63.6	.....
	M.A.																	
20	N.Y.....	37,937	12,311	25,626	32.5	67.5	30.4	14.0	8.6	6.8	9.1	16.6	32.9	.....	69.6	75.7	65.6	6.9
21	N.J.....	6,513	2,188	4,325	33.6	66.4	26.3	12.1	7.9	6.2	11.2	17.1	30.2	.....	64.3	69.2	61.4	12.8
22	Pa.....	54,407	14,330	40,077	26.3	73.7	37.1	16.2	9.0	7.9	10.6	19.7	33.2	.....	68.6	75.4	64.5	29.6
	E.N.C.																	
23	Ohio....	63,492	18,205	45,287	28.7	71.3	31.9	13.5	7.7	5.8	7.5	14.5	29.5	.....	70.1	76.7	65.3	13.1
24	Ind.....	45,935	15,918	30,017	34.7	65.3	27.6	12.9	8.1	5.1	7.6	15.3	28.7	.....	69.1	76.8	62.4	1.3
25	Ill.....	33,864	12,357	21,507	36.5	63.5	17.3	7.7	4.3	2.9	4.6	10.9	23.4	.....	62.6	70.1	56.5	12.2
26	Mich....	49,595	15,373	34,222	31.0	69.0	31.9	14.4	9.3	6.5	7.5	15.0	27.3	.....	70.3	76.3	64.6	33.3
27	Wis.....	27,508	12,307	15,201	44.7	55.3	16.3	8.4	10.6	4.2	4.2	8.1	20.6	.....	66.9	76.4	58.0	13.4
	W.N.C.																	
28	Minn....	21,733	8,411	13,322	38.7	61.3	12.1	5.3	5.6	2.3	2.7	5.7	14.8	.....	60.9	66.4	55.3	33.3
29	Iowa....	18,951	8,996	9,955	47.5	52.5	9.3	4.8	4.2	2.2	2.7	6.3	17.1	.....	64.4	75.9	53.5	11.4
30	Mo.....	47,096	13,364	33,732	28.4	71.6	20.5	8.1	10.0	7.6	6.5	8.2	14.7	.....	51.6	60.0	45.0	24.4
31	N.Dak...	4,563	3,056	1,507	67.0	33.0	7.0	4.9	7.2	3.4	3.7	5.0	9.8	.....	56.8	67.8	46.9	14.5
32	S.Dak...	4,885	3,028	1,857	62.0	38.0	7.4	4.8	3.1	3.2	3.2	4.9	12.2	.....	51.5	63.4	40.7	19.2
33	Nebr....	8,223	4,015	4,208	48.8	51.2	7.7	4.0	5.0	2.9	2.3	4.3	10.2	.....	58.1	65.7	50.4	29.7
34	Kans....	20,035	8,537	11,498	42.6	57.4	15.3	7.6	7.7	4.9	5.0	7.8	15.7	.....	60.4	65.9	56.1	18.3
	S.A.																	
35	Del.....	1,844	784	1,060	42.5	57.5	24.7	14.1	20.0	17.7	12.9	11.5	22.5	.....	55.9	66.0	50.0	.....
36	Md.....	11,221	3,198	8,023	28.5	71.5	31.0	13.5	15.1	12.4	9.5	16.2	3.8	.....	64.1	69.0	61.5	14.7
37	D.C[1]....	2	1	1	50.0	50.0	7.1	6.2	(*)	(*)	(*)	(*)	(*)	.....	8.3	(*)	(*)	(*)
38	Va.....	49,188	7,377	41,811	15.0	85.0	32.6	9.4	13.9	15.5	13.7	11.3	15.0	.....	57.5	64.7	54.6	31.1
39	W.Va....	35,022	2,647	32,375	7.6	92.4	43.0	11.3	9.2	12.2	12.7	17.3	24.4	.....	55.7	60.2	54.3	16.7
40	N.C.....	59,983	12,553	47,430	20.9	79.1	20.8	6.5	11.1	12.3	6.8	6.0	10.6	.....	50.0	57.1	47.1	19.8
41	S.C.....	32,768	5,513	27,255	16.8	83.2	23.5	6.5	14.2	17.3	13.2	8.9	10.6	.....	49.6	54.0	46.9	37.5
42	Ga.....	43,449	8,907	34,542	20.5	79.5	21.9	7.3	17.6	14.7	11.3	10.7	10.4	.....	45.6	49.1	43.8	17.6
43	Fla.....	18,801	5,009	13,792	26.6	73.4	33.1	16.7	14.1	18.5	21.4	22.5	24.8	.....	51.5	57.9	48.2	24.3
	E.S.C.																	
44	Ky.....	45,907	8,271	37,636	18.0	82.0	21.0	6.1	14.2	8.8	6.9	7.2	10.9	.....	45.0	57.0	39.8	18.2
45	Tenn....	53,516	8,992	44,524	16.8	83.2	23.1	6.5	11.1	12.1	12.1	10.7	10.8	.....	47.7	53.6	44.2	27.7
46	Ala.....	49,312	7,005	42,307	14.2	85.8	23.3	5.9	14.2	18.3	13.7	10.7	11.2	.....	45.4	51.4	41.9	30.9
47	Miss....	43,908	7,541	36,367	17.2	82.8	17.5	4.8	8.9	13.8	14.6	10.0	9.6	.....	38.4	45.0	34.3	15.2
	W.S.C.																	
48	Ark.....	38,226	7,195	31,031	18.8	81.2	21.0	6.4	6.7	7.3	8.1	9.5	10.8	.....	44.8	48.1	42.8	18.2
49	La.....	30,523	4,995	25,528	16.4	83.6	24.6	7.1	10.9	11.6	14.1	9.1	11.2	.....	47.7	50.6	46.1	4.5
50	Okla....	33,391	9,760	23,631	29.2	70.8	23.5	10.5	11.0	8.4	9.1	12.3	18.5	.....	47.9	54.9	43.2	22.8
51	Tex.....	82,093	25,739	56,354	31.4	68.6	24.8	11.4	9.5	10.0	11.0	12.9	19.5	.....	53.8	60.2	50.0	19.2
	Mt.																	
52	Mont....	5,504	2,376	3,128	43.2	56.8	15.7	7.9	5.1	3.9	5.0	10.3	19.0	.....	61.6	69.4	54.9	14.0
53	Idaho...	9,301	3,836	5,465	41.2	58.8	23.1	11.8	7.8	5.2	6.8	15.2	27.3	.....	69.0	71.9	66.9	10.4
54	Wyo.....	2,317	996	1,321	43.0	57.0	18.4	9.5	4.8	5.7	7.9	11.3	21.0	.....	63.3	68.3	59.4	41.2
55	Colo....	9,566	3,774	5,792	39.5	60.5	21.0	10.4	6.7	5.3	7.4	13.7	24.3	.....	63.6	66.2	62.3	3.0
56	N.Mex...	6,493	1,753	4,740	27.0	73.0	27.6	12.5	9.0	9.1	13.7	16.2	23.9	.....	50.2	63.4	45.2	31.3
57	Ariz....	3,522	1,233	2,289	35.0	65.0	33.8	18.3	9.2	9.2	18.6	31.2	36.0	.....	62.6	66.4	62.6	13.0
58	Utah....	8,812	3,391	5,421	38.5	61.5	36.4	19.8	11.1	11.0	14.2	22.0	37.6	.....	76.8	79.3	75.6	7.0
59	Nev.....	879	309	570	35.2	64.8	28.2	13.3	10.7	9.2	9.5	19.1	22.3	.....	71.5	82.4	62.9	.....
	Pac.																	
60	Wash....	27,983	6,578	21,405	23.5	76.5	40.1	16.7	5.6	5.9	12.3	20.8	36.8	.....	70.3	71.4	69.8	12.5
61	Oreg....	23,660	5,560	18,100	23.5	76.5	39.6	16.2	7.1	7.7	10.1	19.3	34.0	.....	71.4	72.7	70.8	18.1
62	Calif...	43,873	19,436	24,437	44.3	55.7	32.0	19.6	8.3	11.7	17.3	27.8	37.8	.....	64.5	69.8	60.8	34.9

*Not available.
[1]Data for the District of Columbia not included in totals.

Table 9.—FARM OPERATORS 65 YEARS OLD AND OVER, BY

[Data are based on reports for

	Region, division, and State	Number of farm operators 65 years of age and over										
		All farms	Commercial farms, by economic class						Other farms			
			Commercial, total	Class I	Class II	Class III	Class IV	Class V	Class VI	Other, total	Part-time	Residential	Abnormal
1	**United States**	744,594	452,191	7,515	26,077	55,341	89,693	116,727	156,838	292,403	82,037	209,981	385
2	The North	311,173	225,499	3,295	15,349	36,650	55,202	57,850	57,153	85,674	29,790	55,682	202
3	The South	375,301	187,341	1,852	5,909	11,604	25,872	49,781	92,323	187,960	45,398	142,443	119
4	The West	58,120	39,351	2,368	4,819	7,087	8,619	9,096	7,362	18,769	6,849	11,856	64
	Geographic Divisions:												
5	New England	19,310	10,709	365	1,353	2,147	2,581	2,137	2,126	8,601	2,380	6,206	15
6	Middle Atlantic	48,307	31,346	643	2,756	5,967	7,534	7,275	7,171	16,961	5,538	11,350	73
7	East North Central	128,119	94,365	977	4,842	13,715	23,421	25,468	25,942	33,754	12,473	21,250	31
8	West North Central	115,437	89,079	1,310	6,398	14,821	21,666	22,970	21,914	26,358	9,399	16,876	83
9	South Atlantic	140,580	68,659	608	2,060	4,417	10,323	19,050	32,201	71,921	16,770	55,102	49
10	East South Central	130,056	67,328	214	1,128	2,611	7,193	16,939	39,243	62,728	13,993	48,699	36
11	West South Central	104,665	51,354	1,030	2,721	4,576	8,356	13,792	20,879	53,311	14,635	38,642	34
12	Mountain	21,841	15,632	983	1,860	2,915	3,386	3,529	2,959	6,209	2,122	4,051	36
13	Pacific	36,279	23,719	1,385	2,959	4,172	5,233	5,567	4,403	12,560	4,727	7,805	28
	New England:												
14	Maine	5,782	2,851	85	255	497	636	648	730	2,931	750	2,176	5
15	New Hampshire	2,700	1,305	22	122	257	328	276	300	1,395	345	1,050	.....
16	Vermont	2,885	1,845	34	196	478	446	346	345	1,040	295	740	5
17	Massachusetts	4,279	2,574	131	370	485	616	511	461	1,705	570	1,130	5
18	Rhode Island	536	341	11	60	45	85	70	70	195	45	150	.....
19	Connecticut	3,128	1,793	82	350	385	470	286	220	1,335	375	960	.....
	Middle Atlantic:												
20	New York	20,378	14,245	279	1,368	3,159	3,453	3,265	2,721	6,133	2,191	3,920	22
21	New Jersey	4,012	2,897	175	580	587	560	505	490	1,115	345	755	15
22	Pennsylvania	23,917	14,204	189	808	2,221	3,521	3,505	3,960	9,713	3,002	6,675	36
	East North Central:												
23	Ohio	32,142	21,785	155	905	2,597	5,231	6,292	6,605	10,357	3,740	6,610	7
24	Indiana	26,086	19,196	149	935	2,443	4,488	5,500	5,681	6,890	2,640	4,250	.....
25	Illinois	25,918	19,701	489	2,021	3,729	4,342	4,075	5,045	6,217	2,275	3,935	7
26	Michigan	23,908	17,088	105	424	1,861	4,199	5,298	5,201	6,820	2,608	4,210	2
27	Wisconsin	20,065	16,595	79	557	3,085	5,161	4,303	3,410	3,470	1,210	2,245	15
	West North Central:												
28	Minnesota	17,960	14,609	153	1,002	2,943	3,913	3,596	3,002	3,351	1,151	2,185	15
29	Iowa	20,486	17,425	353	1,840	3,567	4,555	3,770	3,340	3,061	1,150	1,900	11
30	Missouri	37,189	24,065	206	806	2,289	4,720	7,081	8,963	13,124	4,343	8,776	5
31	North Dakota	5,214	4,816	39	432	1,177	1,457	1,141	570	398	115	265	18
32	South Dakota	6,024	5,287	133	669	1,236	1,464	1,078	707	737	270	455	12
33	Nebraska	9,995	8,368	186	739	1,627	2,120	2,061	1,635	1,627	700	925	2
34	Kansas	18,569	14,509	240	910	1,982	3,437	4,243	3,697	4,060	1,670	2,370	20
	South Atlantic:												
35	Delaware	1,274	829	47	122	80	130	180	270	445	115	330	.....
36	Maryland	5,625	3,459	57	296	623	667	850	966	2,166	676	1,485	5
37	District of Columbia	(*)	(*)	(*)	(*)	(*)	(*)	(*)	(*)	(*)	(*)	(*)	(*)
38	Virginia	28,786	14,345	172	524	945	1,981	3,800	6,923	14,441	3,211	11,213	17
39	West Virginia	17,297	6,090	30	170	283	748	1,486	3,373	11,207	2,352	8,840	15
40	North Carolina	35,895	18,956	36	188	951	3,431	6,084	8,266	16,939	3,599	13,329	11
41	South Carolina	16,916	8,517	31	100	335	1,039	2,265	4,747	8,399	2,196	6,203	.....
42	Georgia	25,235	12,122	65	309	567	1,503	3,353	6,325	13,113	3,150	9,963	.....
43	Florida	9,552	4,341	170	351	633	824	1,032	1,331	5,211	1,471	3,739	1
	East South Central:												
44	Kentucky	35,175	19,905	73	516	1,129	3,102	5,595	9,490	15,270	3,323	11,917	30
45	Tennessee	33,976	18,402	57	297	831	2,079	4,668	10,470	15,574	4,199	11,370	5
46	Alabama	28,051	11,908	29	161	353	893	2,372	8,100	16,143	3,072	13,070	1
47	Mississippi	32,854	17,113	55	154	298	1,119	4,304	11,183	15,741	3,399	12,342	.....
	West South Central:												
48	Arkansas	23,377	11,476	96	167	429	1,263	3,171	6,350	11,901	2,769	9,127	5
49	Louisiana	15,277	4,942	93	179	276	552	1,493	2,349	10,335	2,746	7,589	.....
50	Oklahoma	17,698	9,167	149	452	1,173	1,827	2,421	3,145	8,531	2,425	6,105	1
51	Texas	48,313	25,769	692	1,923	2,698	4,714	6,707	9,035	22,544	6,695	15,821	28
	Mountain:												
52	Montana	4,622	3,916	175	521	910	856	821	633	706	280	425	1
53	Idaho	4,098	3,012	148	262	533	737	767	565	1,086	455	625	6
54	Wyoming	1,353	1,102	90	187	189	269	236	131	251	126	125	.....
55	Colorado	4,345	3,019	242	383	621	611	602	560	1,326	480	845	1
56	New Mexico	3,004	1,553	106	196	201	250	373	427	1,451	220	1,216	15
57	Arizona	1,458	884	99	94	134	182	208	167	574	211	350	13
58	Utah	2,603	1,853	88	163	294	426	461	421	750	320	430	.....
59	Nevada	358	293	35	54	33	55	61	55	65	30	35	.....
	Pacific:												
60	Washington	9,062	4,902	177	452	695	931	1,306	1,341	4,160	1,465	2,690	5
61	Oregon	8,031	4,885	183	450	560	1,129	1,271	1,292	3,146	1,195	1,945	6
62	California	19,186	13,932	1,025	2,057	2,917	3,173	2,990	1,770	5,254	2,067	3,170	17

*Not available.
[1]0.05 percent or less.

ECONOMIC CLASS, BY DIVISIONS AND STATES: 1950

only a sample of farms. See text]

Percent distribution of operators reporting											Percent of operators in each group 65 years of age and over (based on all operators reporting age)											
Commercial farms, by economic class							Other farms				All farms	Commercial farms, by economic class							Other farms				
Commercial, total	Class I	Class II	Class III	Class IV	Class V	Class VI	Other, total	Part-time	Residential	Abnormal		Commercial, total	Class I	Class II	Class III	Class IV	Class V	Class VI	Other, total	Part-time	Residential	Abnormal	
60.7	1.0	3.5	7.4	12.0	15.7	21.1	39.3	11.0	28.2	0.1	14.8	13.0	8.0	7.2	8.1	10.8	13.8	23.6	18.7	13.6	22.0	12.6	1
72.5	1.1	4.9	11.8	17.7	18.6	18.4	27.5	9.6	17.9	0.1	14.4	13.3	8.1	6.6	7.7	11.9	18.4	35.5	18.3	14.3	21.6	14.1	2
49.9	0.5	1.6	3.1	6.9	13.3	24.6	50.1	12.1	38.0	(1)	15.3	12.6	7.4	8.2	8.3	8.6	10.6	19.3	19.5	13.4	22.9	11.9	3
67.7	4.1	8.3	12.2	14.8	15.7	12.7	32.3	11.8	20.4	0.1	13.4	13.0	8.3	8.7	10.1	12.7	16.1	30.0	14.5	12.5	15.9	10.4	4
55.5	1.9	7.0	11.1	13.4	11.1	11.0	44.5	12.3	32.1	0.1	19.6	18.9	11.2	12.8	15.3	19.5	21.1	39.2	20.5	17.3	22.2	8.5	5
64.9	1.3	5.7	12.4	15.6	15.1	14.8	35.1	11.5	23.5	0.2	17.0	16.8	10.5	9.5	11.8	15.9	20.8	39.0	17.4	14.0	19.7	20.4	6
73.7	0.8	3.8	10.7	18.3	19.9	20.2	26.3	9.7	16.6	(1)	15.2	14.7	8.3	6.1	8.0	12.8	19.6	39.5	16.7	13.2	19.9	7.2	7
77.2	1.1	5.5	12.8	18.8	19.9	19.0	22.8	8.1	14.6	0.1	12.4	11.0	6.6	5.5	6.2	9.8	16.4	30.7	20.8	15.6	25.7	17.9	8
48.6	0.4	1.5	3.1	7.3	13.6	22.9	51.2	11.9	39.2	(1)	15.9	13.4	9.3	10.7	9.6	8.3	11.2	22.1	19.5	14.3	22.0	11.5	9
51.8	0.2	0.9	2.0	5.5	13.0	30.2	48.2	10.8	37.4	(1)	15.4	13.3	7.5	10.8	9.6	9.5	10.0	17.8	18.6	11.3	22.7	12.8	10
49.1	1.0	2.6	4.4	8.0	13.2	19.9	50.9	14.0	36.9	(1)	14.4	11.0	6.6	6.4	6.8	8.4	10.5	18.6	20.9	14.9	24.5	11.5	11
71.6	4.5	8.5	13.3	15.5	16.2	13.5	28.4	9.7	18.5	0.2	11.9	11.1	9.0	7.2	8.1	10.2	14.7	26.4	14.8	11.6	17.5	12.4	12
65.4	3.8	8.2	11.5	14.4	15.3	12.1	34.6	13.0	21.5	0.1	14.5	14.7	7.9	10.1	12.0	15.2	17.2	32.9	14.3	13.0	15.2	8.6	13
49.3	1.5	4.4	8.6	11.0	11.2	12.6	50.7	13.0	37.6	0.1	19.8	18.7	9.1	10.4	15.2	17.9	20.6	37.9	21.0	16.6	23.1	16.1	14
48.3	0.8	4.5	9.5	12.1	10.2	11.1	51.7	12.8	38.9	.....	21.1	21.3	7.6	12.8	17.7	22.4	21.7	43.4	20.9	15.8	23.6	.....	15
64.0	1.2	6.8	16.6	15.5	12.0	12.0	36.0	10.2	25.6	0.2	15.9	14.6	13.9	9.9	11.6	13.3	17.5	36.9	18.6	15.7	20.0	27.8	16
60.2	3.1	8.6	11.3	14.4	11.9	10.8	39.8	13.3	26.4	0.1	20.3	20.7	15.8	14.0	17.6	22.1	22.4	40.5	19.8	18.4	20.8	6.7	17
63.6	2.1	11.2	8.4	15.9	13.1	13.1	36.4	8.4	28.0	.....	21.9	23.3	9.5	18.1	14.5	26.2	32.6	42.4	19.9	12.9	23.8	.....	18
57.3	2.6	11.2	12.3	15.0	9.1	7.0	42.7	12.0	30.7	.....	21.1	20.6	9.8	15.9	17.8	27.0	23.5	38.6	21.8	21.4	22.2	.....	19
69.9	1.4	6.7	15.5	16.9	16.0	13.4	30.1	10.8	19.2	0.1	17.1	16.9	11.1	10.5	12.3	15.6	22.8	39.7	17.5	14.6	19.6	18.0	20
72.2	4.4	14.5	14.6	14.0	12.6	12.0	27.8	8.6	18.8	0.4	16.9	16.8	10.2	11.3	14.8	20.1	21.4	38.4	17.3	12.0	21.6	20.0	21
59.4	0.8	3.4	9.3	14.7	14.7	16.6	40.6	12.6	27.9	0.2	17.0	16.7	10.0	7.4	10.6	15.6	19.1	38.6	17.3	13.8	19.6	22.4	22
67.8	0.5	2.8	8.1	16.3	19.6	20.5	32.2	11.6	20.6	(1)	16.9	16.9	9.7	7.9	8.1	13.7	21.3	41.5	16.8	14.0	19.1	6.1	23
73.6	0.6	3.6	9.4	17.2	21.1	21.8	26.4	10.1	16.3	.....	16.6	16.4	7.1	6.2	8.2	14.2	22.3	42.1	16.9	13.5	20.2	.....	24
76.0	1.9	7.8	14.4	16.8	15.7	19.5	24.0	8.8	15.2	(1)	13.9	12.8	7.8	5.7	8.0	13.6	19.9	39.8	19.2	15.1	22.9	6.4	25
71.5	0.4	1.8	7.8	17.6	22.2	21.8	28.5	10.9	17.6	(1)	16.2	16.8	11.9	7.3	9.3	13.3	18.2	35.9	14.8	11.5	18.2	2.4	26
82.7	0.4	2.8	15.4	25.7	21.4	17.0	17.3	6.0	11.2	0.1	12.5	11.9	8.5	5.1	7.3	10.3	16.4	37.5	16.3	11.4	21.2	20.0	27
81.3	0.9	5.6	16.4	21.8	20.0	16.7	18.7	6.4	12.2	0.1	10.5	9.7	7.5	5.1	5.9	9.0	14.7	28.9	16.2	10.8	21.9	24.2	28
85.1	1.7	9.0	17.4	22.2	18.4	16.3	14.9	5.6	9.3	0.1	10.5	9.7	5.2	4.4	5.5	11.6	20.5	40.3	21.1	15.8	26.5	16.7	29
64.7	0.6	2.2	6.2	12.7	19.0	24.1	35.3	11.7	23.6	(1)	17.2	15.5	10.5	8.7	9.1	11.2	15.7	28.1	21.7	15.9	26.4	5.0	30
92.4	0.7	8.3	22.6	27.9	21.9	10.9	7.6	2.2	5.1	0.3	8.3	8.0	4.1	5.3	6.0	7.5	12.9	19.4	16.3	9.0	24.0	31.6	31
87.8	2.2	11.1	20.5	24.3	17.9	11.7	12.2	4.5	7.6	0.2	9.5	8.8	9.2	7.6	6.1	8.1	12.9	23.2	21.6	15.5	28.4	16.7	32
83.7	1.9	7.4	16.3	21.2	20.6	16.4	16.3	7.0	9.3	(1)	9.8	8.8	5.8	5.1	5.2	7.7	15.6	31.4	23.9	20.0	28.2	8.3	33
78.1	1.3	4.9	10.7	18.5	22.8	19.9	21.9	9.0	12.8	0.1	14.8	13.6	7.3	6.8	7.2	10.9	19.7	37.9	22.4	19.3	25.3	24.1	34
65.1	3.7	9.6	6.3	10.2	14.1	21.2	34.9	9.0	25.9	.....	18.2	15.9	7.4	9.9	8.7	14.1	23.5	35.5	25.4	16.9	31.0	.....	35
61.5	1.0	5.3	11.1	11.9	15.1	17.2	38.5	12.0	26.4	0.1	16.4	15.4	6.7	8.6	11.4	13.0	18.5	32.5	18.3	14.9	20.5	10.9	36
(*)	(*)	(*)	(*)	(*)	(*)	(*)	(*)	(*)	(*)	(*)	(*)	(*)	(*)	(*)	(*)	(*)	(*)	(*)	(*)	(*)	(*)	(*)	37
49.8	0.6	1.8	3.3	6.9	13.2	24.0	50.2	11.2	39.0	0.1	20.5	19.9	12.1	13.5	14.3	13.0	16.9	30.9	21.1	16.3	23.1	17.5	38
35.2	0.2	1.0	1.6	4.3	8.6	19.5	64.8	13.6	51.1	0.1	22.4	27.5	13.8	15.8	14.9	21.2	23.9	36.4	20.3	17.1	21.4	27.8	39
52.8	0.1	0.5	2.6	9.6	16.9	23.0	47.2	10.0	37.1	(1)	13.7	10.8	10.5	8.0	6.2	6.1	9.6	21.8	19.5	13.8	22.0	10.7	40
50.3	0.2	0.6	2.0	6.1	13.4	28.1	49.7	13.0	36.7	.....	13.3	11.1	7.1	7.6	9.6	6.8	8.3	16.4	16.6	11.5	19.6	.....	41
48.0	0.3	1.2	2.2	6.0	13.3	25.1	52.0	12.5	39.5	.....	14.0	10.9	8.2	8.5	6.5	6.6	8.8	17.0	18.9	12.6	22.5	.....	42
45.4	1.8	3.7	6.6	8.6	10.8	13.9	54.6	15.4	39.1	(1)	18.2	15.9	9.4	14.7	19.2	15.6	13.0	20.1	20.7	16.9	22.7	2.3	43
56.6	0.2	1.5	3.2	8.8	15.9	27.0	43.4	9.4	33.9	0.1	17.5	16.0	9.4	12.3	9.4	11.7	13.8	23.7	19.7	14.0	22.3	30.9	44
54.2	0.2	0.9	2.4	6.1	13.7	30.8	45.8	12.4	33.5	(1)	15.9	14.5	10.2	11.5	11.6	10.1	10.5	20.4	18.0	12.7	21.2	5.9	45
42.5	0.1	0.6	1.3	3.2	8.5	28.9	57.5	11.0	46.6	(1)	14.3	10.9	4.8	8.7	8.3	6.4	6.7	15.2	18.7	9.6	24.0	2.4	46
52.1	0.2	0.5	0.9	3.4	13.1	34.0	47.9	10.3	37.6	.....	14.1	11.7	6.0	8.6	8.0	7.6	8.8	14.7	18.0	9.8	23.4	.....	47
49.1	0.4	0.7	1.8	5.4	13.6	27.2	50.9	11.8	39.0	(1)	13.8	10.9	6.4	4.0	5.1	6.8	8.9	17.2	18.6	11.2	23.2	16.7	48
32.3	0.6	1.2	1.8	3.6	9.8	15.4	67.7	18.0	49.7	.....	13.3	7.6	8.7	7.7	6.9	5.5	6.1	10.1	20.8	15.7	23.7	.....	49
51.8	0.8	2.6	6.6	10.3	13.7	17.8	48.2	13.7	34.5	(1)	13.4	10.5	9.3	5.8	7.4	8.5	10.7	18.2	18.8	13.0	22.8	1.2	50
53.3	1.4	4.0	5.6	9.8	13.9	18.7	46.7	13.9	32.7	0.1	15.7	12.2	6.0	6.8	6.9	9.6	13.7	25.9	23.2	18.0	26.5	16.6	51
84.7	3.8	11.3	19.7	18.5	17.8	13.7	15.3	6.1	9.2	(1)	13.8	13.6	10.4	8.9	11.4	13.0	17.7	31.1	14.7	11.7	18.0	3.7	52
73.5	3.6	6.4	13.0	18.0	18.7	13.8	26.5	11.1	15.3	0.1	10.8	9.9	9.7	5.0	6.1	9.0	15.1	31.7	14.8	12.7	16.7	17.6	53
81.4	6.7	13.8	14.0	19.9	17.4	9.7	18.6	9.3	9.2	.....	11.4	11.1	10.0	9.0	7.7	10.6	16.6	23.7	13.2	13.3	13.4	.....	54
69.5	5.6	8.8	14.3	14.1	13.9	12.9	30.5	11.0	19.4	(1)	10.2	8.8	7.6	5.6	7.0	7.9	11.5	22.9	15.7	12.5	18.6	2.0	55
51.7	3.5	6.5	6.7	8.3	12.4	14.2	48.3	7.3	40.5	0.5	13.7	11.8	9.1	8.4	7.6	10.2	15.7	20.2	16.6	8.8	19.6	37.5	56
60.6	6.8	6.4	9.2	12.5	14.3	11.5	39.4	14.5	24.0	0.9	15.1	14.1	7.6	8.1	13.0	18.4	17.9	27.5	17.0	15.0	18.3	21.7	57
71.2	3.4	6.3	11.3	16.4	17.7	16.2	28.8	12.3	16.5	.....	11.5	11.5	10.3	8.2	7.9	9.7	12.5	29.1	11.5	9.6	13.6	.....	58
81.8	9.8	15.1	9.2	15.4	17.0	15.4	18.2	8.4	9.8	.....	12.6	13.5	13.8	13.8	8.0	11.2	14.4	28.2	9.7	8.7	11.1	.....	59
54.1	2.0	5.0	7.7	10.3	14.4	14.8	45.9	16.2	29.7	0.1	13.7	13.1	6.2	7.0	9.1	11.8	15.4	33.6	14.4	13.3	15.2	8.5	60
60.8	2.3	5.6	7.0	14.1	15.8	16.1	39.2	14.9	24.2	0.1	14.2	15.0	9.3	8.7	8.3	15.0	16.5	37.4	13.1	12.0	13.8	10.0	61
72.6	5.3	10.7	15.2	16.5	15.6	9.2	27.4	10.8	16.5	0.1	15.1	15.2	8.1	11.6	14.4	16.6	18.5	29.8	14.9	13.5	16.2	8.2	62

Table 10.—TELEPHONES—COMMERCIAL AND OTHER FARMS REPORTING, WITH PERCENT OF FARMS REPORTING IN EACH ECONOMIC CLASS GROUP, BY DIVISIONS AND STATES: 1950

[Data are based on reports for only a sample of farms. See text. Base data in Volume I]

	Region, division, and State	Number of farms reporting telephones			Percent distribution		Percent of farms in each group reporting telephones										
								Commercial farms, by economic class							Other farms			
		All farms	Commercial farms	Other farms	Commercial farms	Other farms	All farms	Commercial, total	Class I	Class II	Class III	Class IV	Class V	Class VI	Other, total	Part-time	Residential	Abnormal
1	**United States**	2,057,556	1,583,467	474,089	77.0	23.0	38.2	42.7	71.1	71.1	63.2	45.1	29.4	16.7	28.3	32.5	25.6	60.0
2	The North	1,394,757	1,143,898	250,859	82.0	18.0	61.5	64.6	84.4	81.7	73.7	61.7	52.1	40.8	50.7	54.0	47.9	72.5
3	The South	427,946	267,268	160,678	62.5	37.5	16.1	16.6	51.9	44.2	32.6	19.3	12.7	8.0	15.5	17.0	14.6	47.8
4	The West	234,853	172,301	62,552	73.4	26.6	50.9	53.4	69.7	62.9	56.0	49.5	46.1	33.1	45.1	48.3	42.6	51.1
	Geographic Divisions:																	
5	New England	75,182	45,900	29,282	61.1	38.9	72.9	77.6	88.7	87.7	81.5	75.5	70.0	60.2	66.5	70.3	64.5	87.4
6	Middle Atlantic	182,693	128,467	54,226	70.3	29.7	61.7	66.1	86.0	81.6	73.2	62.5	57.2	42.0	53.2	57.2	50.3	77.7
7	East North Central	533,183	426,455	106,728	80.0	20.0	60.2	63.5	88.0	83.6	73.9	60.8	51.5	39.7	49.9	53.8	46.5	69.8
8	West North Central	603,699	543,076	60,623	90.0	10.0	61.5	64.1	81.1	80.0	73.2	61.4	50.0	40.1	44.8	48.7	41.2	65.6
9	South Atlantic	146,123	80,948	65,175	55.4	44.6	15.2	14.4	64.2	54.5	29.0	13.0	10.4	8.1	16.4	18.5	15.4	51.1
10	East South Central	123,228	79,102	44,126	64.2	35.8	13.5	14.4	66.4	54.1	41.0	23.7	12.7	6.7	12.1	13.5	11.3	45.1
11	West South Central	158,595	107,218	51,377	67.6	32.4	20.3	21.3	43.9	36.9	31.7	23.8	15.8	10.2	18.6	19.8	17.8	45.2
12	Mountain	86,000	68,521	17,479	79.7	20.3	44.2	45.8	59.8	54.7	50.1	42.8	36.6	26.6	38.7	42.6	35.3	55.2
13	Pacific	148,853	103,780	45,073	69.7	30.3	55.8	60.0	75.8	70.1	62.1	55.9	53.1	38.6	48.1	51.2	46.0	46.6
	New England:																	
14	Maine	19,467	11,185	8,282	57.5	42.5	64.1	70.8	88.9	82.5	76.1	70.5	63.9	50.3	56.8	63.2	53.6	100.0
15	New Hampshire	10,055	5,244	4,811	52.2	47.8	75.1	82.1	91.5	95.3	86.4	82.6	73.9	65.9	68.8	72.3	66.9	83.9
16	Vermont	13,267	9,781	3,486	73.7	26.3	69.7	74.8	90.5	89.2	79.2	73.3	62.1	53.5	58.5	64.9	55.3	72.2
17	Massachusetts	17,309	10,419	6,890	60.2	39.8	78.0	79.1	85.7	83.7	82.8	76.5	74.4	70.0	76.3	77.0	75.8	80.9
18	Rhode Island	2,003	1,297	706	64.8	35.2	76.9	81.8	94.3	85.4	81.6	77.9	85.1	69.4	69.1	75.7	65.7	100.0
19	Connecticut	13,081	7,974	5,107	61.0	39.0	83.9	87.1	89.5	94.3	89.0	81.9	83.3	73.8	79.4	78.9	79.3	100.0
	Middle Atlantic:																	
20	New York	87,683	64,482	23,201	73.5	26.5	70.3	73.3	87.4	88.0	79.1	69.7	64.5	48.8	63.0	66.9	60.0	82.8
21	New Jersey	17,829	13,356	4,473	74.9	25.1	72.0	74.0	88.7	83.4	73.1	70.0	62.5	49.8	66.5	71.1	62.7	73.1
22	Pennsylvania	77,181	50,629	26,552	65.6	34.4	52.6	57.3	81.7	73.1	66.0	54.4	50.9	36.4	45.4	48.7	37.5	76.1
	East North Central:																	
23	Ohio	119,736	85,347	34,389	71.3	28.7	60.1	63.4	85.4	82.5	72.5	62.6	56.9	43.5	53.2	57.9	49.6	67.3
24	Indiana	102,963	81,270	21,693	78.9	21.1	61.8	66.0	86.1	82.1	75.0	65.1	57.6	43.1	50.0	54.6	45.6	64.0
25	Illinois	127,528	111,599	15,929	87.5	12.5	65.3	69.4	90.5	83.7	75.2	63.5	52.0	41.5	46.4	49.5	43.5	67.6
26	Michigan	83,135	58,886	24,249	70.8	29.2	53.5	55.1	81.3	79.4	68.5	56.7	48.4	35.5	49.8	52.8	46.9	57.9
27	Wisconsin	99,821	89,353	10,468	89.5	10.5	59.2	61.3	87.0	88.5	75.5	57.8	42.9	32.2	46.1	50.0	41.6	90.8
	West North Central:																	
28	Minnesota	107,279	96,723	10,556	90.2	9.8	59.9	61.5	81.5	78.9	70.4	57.0	47.2	35.2	48.2	50.6	45.5	83.3
29	Iowa	166,343	156,293	10,050	94.0	6.0	81.9	83.3	91.8	91.3	86.7	79.3	69.2	59.4	65.0	69.9	60.1	68.2
30	Missouri	106,768	83,795	22,973	78.5	21.5	46.4	50.9	76.4	67.3	65.1	56.7	44.7	34.5	35.1	39.2	31.8	67.2
31	North Dakota	27,219	26,590	629	97.7	2.3	41.7	42.4	67.5	58.6	49.2	38.2	26.1	22.8	23.7	25.0	19.7	64.5
32	South Dakota	36,850	35,414	1,436	96.1	3.9	55.6	56.5	69.0	69.4	65.7	51.8	38.6	29.9	39.8	41.1	37.7	53.5
33	Nebraska	69,484	65,626	3,858	94.4	5.6	64.8	65.7	78.2	78.4	72.6	61.2	50.6	43.7	53.3	55.0	51.3	70.3
34	Kansas	89,756	78,635	11,121	87.6	12.4	68.3	70.0	74.1	76.5	76.9	71.3	62.1	53.8	58.4	61.8	55.4	60.6
	South Atlantic:																	
35	Delaware	4,990	3,990	1,000	80.0	20.0	67.0	71.8	77.6	86.1	78.0	69.4	64.9	46.6	52.7	56.2	50.4	83.3
36	Maryland	19,457	13,883	5,574	71.4	28.6	53.8	58.7	85.9	80.6	69.5	52.3	48.7	32.2	44.6	50.4	40.7	69.1
37	District of Columbia[1]	17	7	10	41.2	58.8	60.7	43.8	(*)	(*)	(*)	(*)	(*)	(*)	83.3	(*)	(*)	(*)
38	Virginia	35,847	20,124	15,723	56.1	43.9	23.8	25.8	73.6	64.6	44.7	26.9	21.0	14.6	21.6	28.3	18.9	48.7
39	West Virginia	21,719	8,845	12,874	40.7	59.3	26.7	37.9	71.7	64.3	55.4	48.6	39.2	25.5	22.2	31.5	19.1	40.0
40	North Carolina	23,342	12,350	10,992	52.9	47.1	8.1	6.4	51.1	41.5	11.1	5.6	5.1	5.0	11.6	11.6	11.5	54.2
41	South Carolina	11,896	6,247	5,649	52.5	47.5	8.5	7.4	66.5	42.5	23.2	8.0	5.8	4.1	10.3	10.7	10.0	42.5
42	Georgia	18,619	9,422	9,197	50.6	49.4	9.4	7.7	52.2	31.4	16.4	8.1	5.8	4.0	12.2	10.8	12.8	56.8
43	Florida	10,253	6,087	4,166	59.4	40.6	18.0	20.3	50.7	39.1	28.9	19.9	13.6	7.1	15.5	17.3	14.5	37.1
	East South Central:																	
44	Kentucky	45,813	34,847	10,966	76.1	23.9	21.0	25.9	77.3	68.1	51.2	33.5	21.0	12.7	13.1	18.7	10.6	49.1
45	Tennessee	43,541	27,374	16,167	62.9	37.1	18.8	19.8	61.6	56.7	45.5	31.2	18.2	10.8	17.3	19.7	15.8	46.2
46	Alabama	17,438	8,194	9,244	47.0	53.0	8.3	6.9	61.5	37.7	20.9	9.5	6.8	3.5	9.9	9.3	10.2	40.0
47	Mississippi	16,436	8,687	7,749	52.9	47.1	6.5	5.5	63.2	35.1	23.1	9.3	4.8	3.0	8.2	7.7	8.5	40.9
	West South Central:																	
48	Arkansas	19,177	10,751	8,426	56.1	43.9	10.5	9.5	49.8	30.2	16.5	10.2	7.4	5.4	12.2	11.7	12.5	21.2
49	Louisiana	14,380	6,751	7,629	46.9	53.1	11.6	9.6	57.6	40.2	23.3	11.2	6.1	4.6	14.2	14.2	14.2	90.9
50	Oklahoma	45,901	34,128	11,773	74.4	25.6	32.3	36.8	59.8	61.6	52.4	39.8	27.9	17.3	23.9	26.4	21.9	68.4
51	Texas	79,137	55,588	23,549	70.2	29.8	23.9	24.5	39.5	30.9	27.4	24.6	21.3	15.6	22.5	24.4	21.3	30.8
	Mountain:																	
52	Montana	9,988	8,426	1,562	84.4	15.6	28.5	28.1	38.4	34.4	29.3	26.2	21.7	16.8	30.8	29.0	31.8	64.9
53	Idaho	22,242	18,835	3,407	84.7	15.3	55.2	58.2	71.5	74.1	64.4	53.1	43.1	35.4	43.0	46.5	39.9	35.4
54	Wyoming	4,739	3,996	743	84.3	15.7	37.6	38.0	58.5	46.1	39.9	28.8	29.4	26.9	35.6	30.7	39.7	51.0
55	Colorado	27,060	21,848	5,212	80.7	19.3	59.4	60.0	74.6	67.1	64.3	54.5	51.2	41.7	57.2	59.2	55.2	82.1
56	New Mexico	3,493	2,342	1,151	67.0	33.0	14.9	16.7	39.9	23.7	15.3	12.8	12.9	6.4	12.2	15.9	10.3	48.8
57	Arizona	4,413	3,029	1,384	68.6	31.4	42.4	44.8	56.6	54.3	44.5	44.3	32.8	26.5	37.8	38.9	35.6	63.5
58	Utah	12,515	8,798	3,717	70.3	29.7	51.7	51.3	58.0	61.5	59.4	49.8	44.6	33.9	52.7	53.8	51.6	45.1
59	Nevada	1,550	1,247	303	80.5	19.5	49.7	53.8	65.1	69.6	56.7	57.0	40.0	9.9	38.0	40.0	37.1	13.6
	Pacific:																	
60	Washington	40,198	24,376	15,822	60.6	39.4	57.6	61.9	78.3	76.9	70.2	57.1	54.3	36.2	51.9	54.2	50.6	46.2
61	Oregon	30,080	19,232	10,848	63.9	36.1	50.3	55.9	74.9	72.7	59.2	54.2	47.5	35.2	42.8	46.8	40.0	39.8
62	California	78,575	60,172	18,403	76.6	23.4	57.3	60.7	75.4	66.9	60.1	56.2	55.0	42.1	48.6	51.8	46.1	48.5

*Not available.
[1]Data for the District of Columbia not included in totals.

Table 11.—ELECTRICITY—COMMERCIAL AND OTHER FARMS REPORTING, WITH PERCENT OF FARMS REPORTING IN EACH ECONOMIC CLASS GROUP, BY DIVISIONS AND STATES: 1950

[Data are based on reports for only a sample of farms. See text. Base data in Volume I]

	Region, division, and State	Number of farms reporting electricity			Percent distribution		Percent of farms in each group reporting electricity										
								Commercial farms, by economic class							Other farms			
		All farms	Commercial farms	Other farms	Commercial farms	Other farms	All farms	Commercial, total	Class I	Class II	Class III	Class IV	Class V	Class VI	Other, total	Part-time	Residential	Abnormal
1	**United States**	4,213,599	2,980,354	1,233,245	70.7	29.3	78.3	80.4	90.8	93.7	91.7	85.2	75.5	60.8	73.7	76.5	70.8	71.8
2	The North	1,945,203	1,538,726	406,477	79.1	20.9	85.8	86.8	93.1	95.0	92.7	87.1	80.3	68.5	82.1	84.8	80.0	77.6
3	The South	1,869,151	1,159,874	709,277	62.1	37.9	70.5	72.0	87.5	91.3	89.4	82.0	71.3	57.5	68.3	73.3	65.6	69.2
4	The West	399,245	281,754	117,491	70.6	29.4	86.5	87.4	90.6	91.1	89.6	86.6	85.1	75.9	84.6	86.9	83.2	63.8
	Geographic Divisions:																	
5	New England	93,618	55,172	38,446	58.9	41.1	90.7	93.2	92.9	96.6	96.6	94.1	90.5	81.6	87.3	89.1	86.4	93.1
6	Middle Atlantic	274,442	183,197	91,245	66.8	33.2	92.6	94.3	93.3	96.0	97.4	95.9	92.6	82.3	89.5	91.7	88.1	78.1
7	East North Central	811,437	625,299	186,138	77.1	22.9	91.7	93.1	96.2	97.9	96.9	94.8	90.1	78.7	87.1	90.5	84.1	80.8
8	West North Central	765,706	675,058	90,648	88.2	11.8	77.9	79.7	91.3	92.7	88.5	78.4	67.5	54.6	67.0	70.6	63.8	68.4
9	South Atlantic	714,126	423,828	290,298	59.3	40.7	74.5	75.6	86.7	92.8	89.9	83.0	74.2	63.5	73.0	78.2	70.6	73.4
10	East South Central	595,852	364,533	231,319	61.2	38.8	65.3	66.6	94.0	93.0	90.8	81.7	70.0	54.1	63.4	70.4	59.4	64.3
11	West South Central	559,173	371,513	187,660	66.4	33.6	71.7	73.8	86.7	90.2	88.4	81.0	69.1	56.3	67.8	70.9	65.9	67.3
12	Mountain	155,380	122,228	33,152	78.7	21.3	79.8	81.7	86.2	87.1	85.8	81.0	76.8	64.5	73.4	78.2	69.9	59.7
13	Pacific	243,865	159,526	84,339	65.4	34.6	91.5	92.3	93.2	94.7	93.5	92.0	91.3	85.5	90.0	91.3	89.3	68.3
	New England:																	
14	Maine	26,195	14,173	12,022	54.1	45.9	86.3	89.8	93.6	94.1	95.3	91.4	86.7	75.1	82.5	85.5	81.0	100.0
15	New Hampshire	12,696	6,235	6,461	49.1	50.9	94.9	97.7	96.4	100.0	99.1	99.6	96.7	89.8	92.3	94.9	91.0	100.0
16	Vermont	17,533	12,487	5,046	71.2	28.8	92.1	95.5	95.8	99.8	98.1	97.1	91.6	77.3	84.7	89.2	82.3	100.0
17	Massachusetts	20,358	12,099	8,259	59.4	40.6	91.7	91.8	89.4	94.6	94.3	91.0	90.8	85.7	91.4	89.6	92.4	93.6
18	Rhode Island	2,416	1,510	906	62.5	37.5	92.7	95.3	95.9	98.7	100.0	91.2	89.4	94.4	88.7	92.9	86.6	100.0
19	Connecticut	14,420	8,668	5,752	60.1	39.9	92.5	94.7	93.4	97.3	96.2	94.7	91.4	87.7	89.4	89.3	89.6	80.4
	Middle Atlantic:																	
20	New York	117,253	84,113	33,140	71.7	28.3	94.0	95.6	93.3	98.7	98.2	96.8	92.8	83.2	90.0	91.7	88.8	82.1
21	New Jersey	23,280	17,213	6,067	73.9	26.1	94.0	95.3	95.5	97.4	96.4	96.7	92.9	85.6	90.2	93.8	87.8	66.7
22	Pennsylvania	133,909	81,871	52,038	61.1	38.9	91.2	92.7	91.1	92.3	96.5	95.0	92.4	81.3	89.1	91.4	87.6	79.6
	East North Central:																	
23	Ohio	185,691	127,147	58,544	68.5	31.5	93.2	94.5	93.9	98.1	97.1	95.8	93.8	84.9	90.6	93.3	88.6	70.6
24	Indiana	152,834	114,898	37,936	75.2	24.8	91.7	93.2	95.7	98.1	96.9	94.4	91.5	80.4	87.4	91.4	83.7	93.3
25	Illinois	169,625	143,543	26,082	84.6	15.4	86.9	89.2	97.4	97.4	94.3	88.0	78.6	65.0	75.9	79.2	73.1	84.2
26	Michigan	146,895	102,326	44,569	69.7	30.3	94.5	95.8	92.3	98.4	98.4	98.1	95.2	87.3	91.6	94.4	88.9	68.4
27	Wisconsin	156,392	137,385	19,007	87.8	12.2	92.8	94.2	96.7	99.0	99.1	96.5	88.1	71.2	83.6	89.2	78.0	94.1
	West North Central:																	
28	Minnesota	150,610	134,582	16,028	89.4	10.6	84.1	85.6	94.6	97.0	94.0	85.6	71.8	55.1	73.3	76.3	69.9	98.7
29	Iowa	184,760	172,568	12,192	93.4	6.6	90.9	91.9	97.3	98.1	95.5	89.3	80.0	68.1	78.9	83.2	74.6	81.8
30	Missouri	159,187	118,950	40,237	74.7	25.3	69.2	72.3	90.3	88.7	86.7	77.8	68.4	53.3	61.6	66.1	57.9	79.4
31	North Dakota	44,214	43,085	1,129	97.4	2.6	67.7	68.8	87.9	86.2	78.2	64.5	49.8	37.8	42.6	42.0	42.7	51.3
32	South Dakota	45,892	43,973	1,919	95.8	4.2	69.2	70.1	86.8	84.5	78.9	66.3	50.3	40.4	53.2	52.6	54.5	42.4
33	Nebraska	83,315	78,058	5,257	93.7	6.3	77.7	78.1	89.3	89.5	84.7	74.1	64.5	55.8	72.6	73.2	72.1	67.6
34	Kansas	97,728	83,842	13,886	85.8	14.2	74.4	74.6	82.8	84.9	82.0	75.0	65.9	55.5	73.0	74.3	71.9	60.6
	South Atlantic:																	
35	Delaware	6,112	4,731	1,381	77.4	22.6	82.0	85.2	89.9	95.5	90.9	83.9	84.3	60.1	72.8	70.1	74.4	100.0
36	Maryland	30,302	20,332	9,970	67.1	32.9	83.8	86.0	96.0	96.7	93.5	84.9	78.1	70.6	79.7	85.6	76.1	77.9
37	District of Columbia[1]	18	7	11	38.9	61.1	64.3	43.8	(*)	(*)	(*)	(*)	(*)	(*)	91.7	(*)	(*)	(*)
38	Virginia	114,241	60,118	54,123	52.6	47.4	75.7	77.0	94.2	95.0	91.4	83.1	75.8	65.6	74.4	82.5	71.2	77.3
39	West Virginia	59,137	17,412	41,725	29.4	70.6	72.6	74.6	92.1	93.8	87.6	83.5	77.6	63.9	71.8	76.2	70.4	65.0
40	North Carolina	219,422	149,425	69,997	68.1	31.9	76.1	77.2	88.4	94.3	89.8	82.9	74.6	66.5	73.8	79.1	71.6	80.2
41	South Carolina	95,060	57,142	37,918	60.1	39.9	68.3	67.8	90.4	92.8	89.9	81.1	68.9	55.6	69.0	74.9	65.5	87.5
42	Georgia	149,323	92,474	56,849	61.9	38.1	75.4	75.6	91.0	94.5	91.8	84.0	74.7	65.2	75.1	78.2	73.4	63.5
43	Florida	40,529	22,194	18,335	54.8	45.2	71.3	73.9	73.4	77.9	78.2	81.3	76.5	61.1	68.4	73.9	65.6	57.1
	East South Central:																	
44	Kentucky	145,246	95,524	49,722	65.8	34.2	66.6	71.0	94.8	94.6	91.7	84.6	72.8	51.0	59.4	66.3	56.4	64.5
45	Tennessee	165,551	101,311	64,240	61.2	38.8	71.5	73.3	92.0	94.0	93.3	87.0	76.0	61.5	68.9	76.3	64.3	73.1
46	Alabama	144,569	82,871	61,698	57.3	42.7	68.4	70.1	95.8	93.2	89.0	93.4	76.1	60.0	66.2	73.9	61.7	60.0
47	Mississippi	140,486	84,827	55,659	60.4	39.6	55.9	54.1	93.2	87.9	85.1	67.3	57.5	46.5	58.8	64.5	55.2	51.5
	West South Central:																	
48	Arkansas	121,832	75,797	46,035	62.2	37.8	66.8	67.0	92.0	93.3	88.4	77.1	65.2	54.5	66.5	70.0	64.4	39.4
49	Louisiana	83,189	45,127	38,062	54.2	45.8	67.1	64.0	90.7	90.1	90.1	74.8	61.2	53.7	71.1	71.1	71.0	95.5
50	Oklahoma	93,324	65,974	27,350	70.7	29.3	65.6	71.1	82.6	87.3	85.1	78.5	66.4	47.1	55.4	59.7	52.4	78.9
51	Texas	260,828	184,615	76,213	70.8	29.2	78.7	81.4	86.2	90.5	89.5	84.9	77.3	64.6	72.8	76.9	70.2	62.1
	Mountain:																	
52	Montana	26,282	22,769	3,513	86.6	13.4	74.9	75.9	87.6	85.1	81.6	71.5	64.5	57.5	69.2	69.9	68.3	78.9
53	Idaho	37,195	30,272	6,923	81.4	18.6	92.3	93.5	92.2	95.2	96.3	93.9	89.6	84.9	87.4	89.0	86.2	58.3
54	Wyoming	9,437	7,979	1,458	84.6	15.4	74.8	75.8	83.0	81.9	78.9	73.2	68.3	58.0	69.8	70.2	70.0	58.8
55	Colorado	36,574	29,278	7,296	80.1	19.9	80.3	80.4	87.0	87.2	82.3	76.2	75.8	68.8	80.1	80.6	79.6	88.1
56	New Mexico	14,057	9,387	4,670	66.8	33.2	59.8	66.8	82.0	79.6	75.8	66.7	58.9	42.4	49.4	56.2	46.7	50.0
57	Arizona	8,054	5,469	2,585	67.9	32.1	77.4	81.0	87.0	87.1	84.4	85.3	75.4	54.9	70.7	76.9	67.4	48.7
58	Utah	21,597	15,368	6,229	71.2	28.8	89.3	89.7	79.2	87.0	91.6	90.9	91.9	85.3	88.3	90.8	86.0	62.0
59	Nevada	2,184	1,706	478	78.1	21.9	70.1	73.5	81.9	79.6	75.6	79.0	72.0	35.7	60.0	62.4	60.0	13.6
	Pacific:																	
60	Washington	64,733	36,892	27,841	57.0	43.0	92.7	93.7	93.8	96.4	95.9	93.8	93.0	86.9	91.4	92.9	90.5	75.0
61	Oregon	54,564	31,620	22,944	58.0	42.0	91.3	91.9	91.3	95.0	93.3	92.9	90.9	85.2	90.5	91.7	90.0	47.0
62	California	124,568	91,014	33,554	73.1	26.9	90.9	91.8	93.4	94.0	92.6	90.9	90.6	84.6	88.6	89.9	87.9	72.3

*Not available.
[1]Data for the District of Columbia not included in totals.

Table 12.—MILKING MACHINE—COMMERCIAL AND OTHER FARMS REPORTING, WITH PERCENT OF FARMS REPORTING IN EACH ECONOMIC CLASS GROUP, BY DIVISIONS AND STATES: 1950

[Data are based on reports for only a sample of farms. See text. Base data in Volume I]

	Region, division, and State	Number of farms reporting milking machine			Percent distribution		Percent of farms in each group reporting milking machine										
								Commercial farms, by economic class							Other farms			
		All farms	Commercial farms	Other farms	Commercial farms	Other farms	All farms	Commercial, total	Class I	Class II	Class III	Class IV	Class V	Class VI	Other, total	Part-time	Residential	Abnormal
1	**United States**	636,341	614,347	21,994	96.5	3.5	11.8	16.6	17.1	30.9	32.9	19.3	6.6	1.6	1.3	2.1	0.7	22.9
2	The North	509,231	496,830	12,401	97.6	2.4	22.5	28.0	21.6	38.0	40.5	29.2	13.5	4.2	2.5	3.8	1.3	32.0
3	The South	64,230	58,886	5,344	91.7	8.3	2.4	3.7	12.6	16.6	11.9	4.2	1.5	0.6	0.5	0.7	0.4	15.8
4	The West	62,880	58,631	4,249	93.2	6.8	13.6	18.2	14.7	20.7	24.9	20.6	12.1	5.0	3.1	4.9	1.6	14.0
	Geographic Divisions:																	
5	New England	25,575	24,002	1,573	93.8	6.2	24.8	40.6	33.3	50.2	56.9	45.4	21.7	8.2	3.6	6.0	2.1	41.5
6	Middle Atlantic	90,038	86,763	3,275	96.4	3.6	30.4	44.6	36.5	61.5	64.9	46.1	21.2	6.8	3.2	5.2	1.6	36.2
7	East North Central	235,981	230,584	5,397	97.7	2.3	26.7	34.3	22.1	42.7	51.1	38.7	17.4	5.1	2.5	3.8	1.2	31.2
8	West North Central	157,637	155,481	2,156	98.6	1.4	16.0	18.4	14.8	27.7	26.9	16.8	7.4	2.3	1.6	2.2	0.8	26.3
9	South Atlantic	22,002	20,176	1,826	91.7	8.3	2.3	3.6	21.5	26.6	12.3	2.9	1.1	0.5	0.5	0.6	0.3	17.3
10	East South Central	19,070	17,407	1,663	91.3	8.7	2.1	3.2	18.1	22.4	18.1	5.8	1.5	0.6	0.5	0.6	0.4	12.6
11	West South Central	23,158	21,303	1,855	92.0	8.0	3.0	4.2	7.6	10.6	9.1	4.8	1.9	0.7	0.7	0.8	0.5	16.6
12	Mountain	26,672	25,501	1,171	95.6	4.4	13.7	17.0	9.7	18.6	24.1	20.1	10.1	4.2	2.6	4.3	1.0	15.7
13	Pacific	36,208	33,130	3,078	91.5	8.5	13.6	19.2	17.7	22.5	25.6	21.1	13.6	5.7	3.3	5.2	1.8	12.1
	New England:																	
14	Maine	4,770	4,351	419	91.2	8.8	15.7	27.6	18.7	24.9	38.0	42.0	18.8	5.3	2.9	4.8	1.8	40.0
15	New Hampshire	2,931	2,640	291	90.1	9.9	21.9	41.3	26.4	54.8	57.8	47.5	25.8	11.7	4.2	6.3	2.8	51.6
16	Vermont	9,837	9,428	409	95.8	4.2	51.7	72.1	70.5	88.5	88.5	76.9	42.0	15.2	6.9	13.6	3.4	44.4
17	Massachusetts	4,067	3,800	267	93.4	6.6	18.3	28.8	31.4	42.4	41.4	25.9	11.0	8.5	3.0	4.5	1.7	24.5
18	Rhode Island	493	472	21	95.7	4.3	18.9	29.8	57.4	41.4	36.6	22.1	17.0	5.6	2.1	4.3	0.7	100.0
19	Connecticut	3,477	3,311	166	95.2	4.8	22.3	36.2	39.2	53.3	48.1	26.0	13.2	2.5	2.6	3.0	1.6	70.6
	Middle Atlantic:																	
20	New York	50,831	48,865	1,966	96.1	3.9	40.7	55.5	48.5	74.4	74.2	55.6	27.9	11.0	5.3	8.5	2.8	34.5
21	New Jersey	3,798	3,698	100	97.4	2.6	15.3	20.5	22.0	34.2	26.6	9.4	3.6	1.4	1.5	1.5	1.1	19.2
22	Pennsylvania	35,409	34,200	1,209	96.6	3.4	24.1	38.7	33.6	58.8	60.7	41.4	18.3	4.6	2.1	3.4	1.0	43.0
	East North Central:																	
23	Ohio	39,436	38,105	1,331	96.6	3.4	19.8	28.3	22.2	47.4	45.2	30.5	13.5	3.9	2.1	3.3	1.1	26.8
24	Indiana	28,105	27,398	707	97.5	2.5	16.9	22.2	19.8	35.9	36.3	21.5	9.2	2.7	1.6	2.3	0.9	36.0
25	Illinois	31,970	31,600	370	98.8	1.2	16.4	19.6	16.4	28.5	28.5	13.9	5.7	2.0	1.1	1.4	0.7	18.0
26	Michigan	42,269	40,465	1,804	95.7	4.3	27.2	37.9	30.5	59.7	61.6	45.5	24.2	8.0	3.7	5.8	1.6	25.4
27	Wisconsin	94,201	93,016	1,185	98.7	1.3	55.9	63.8	56.5	84.4	85.9	67.6	31.5	10.5	5.2	7.5	2.4	54.6
	West North Central:																	
28	Minnesota	65,049	64,349	700	98.9	1.1	36.3	40.9	29.4	51.3	55.7	41.3	18.1	5.3	3.2	4.8	1.1	64.1
29	Iowa	42,305	42,052	253	99.4	0.6	20.8	22.4	18.8	31.5	27.8	16.0	6.9	2.2	1.6	2.3	0.6	37.5
30	Missouri	14,186	13,455	731	94.8	5.2	6.2	8.2	8.8	13.9	14.7	10.8	5.5	1.6	1.1	1.5	0.7	23.7
31	North Dakota	7,613	7,589	24	99.7	0.3	11.7	12.1	15.4	19.2	17.0	9.3	4.1	2.4	0.9	0.7	.....	18.4
32	South Dakota	5,734	5,678	56	99.0	1.0	8.6	9.1	9.7	13.9	12.6	6.9	2.8	1.7	1.6	0.3	2.1	16.2
33	Nebraska	9,482	9,393	89	99.1	0.9	8.8	9.4	10.7	15.8	12.5	7.2	2.6	1.3	1.2	1.2	1.1	10.8
34	Kansas	13,268	12,965	303	97.7	2.3	10.1	11.5	7.9	17.5	17.7	10.7	6.0	2.3	1.6	2.2	0.9	16.2
	South Atlantic:																	
35	Delaware	1,053	1,028	25	97.6	2.4	14.1	18.5	6.4	24.5	39.2	19.7	7.5	3.1	1.3	1.4	1.3	.....
36	Maryland	5,559	5,435	124	97.8	2.2	15.4	23.0	30.5	52.0	39.7	13.4	4.2	2.4	1.0	1.6	0.6	5.9
37	District of Columbia	.....	.....	.....	.....	.....	.....	.....	.....	.....	.....	.....	.....	.....	.....	.....	.....	.....	.....
38	Virginia	4,132	3,858	274	93.4	6.6	2.7	4.9	30.6	29.6	15.1	3.7	1.3	0.6	0.4	0.6	0.3	16.0
39	West Virginia	2,303	1,945	358	84.5	15.5	2.8	8.3	24.6	30.9	26.1	16.0	5.1	0.9	0.6	1.0	0.5	20.0
40	North Carolina	3,575	3,218	357	90.0	10.0	1.2	1.7	31.4	22.5	4.5	1.7	0.8	0.3	0.4	0.5	0.3	19.1
41	South Carolina	1,355	1,183	172	87.3	12.7	1.0	1.4	23.8	21.2	7.9	1.0	0.5	0.3	0.3	0.3	0.3	25.0
42	Georgia	3,042	2,599	443	85.4	14.6	1.5	2.1	20.9	16.9	7.0	2.2	0.8	0.4	0.6	0.7	0.5	27.0
43	Florida	983	910	73	92.6	7.4	1.7	3.0	14.0	8.4	3.9	1.4	1.2	0.4	0.3	0.3	0.2	11.4
	East South Central:																	
44	Kentucky	7,143	6,784	359	95.0	5.0	3.3	5.0	16.0	21.0	19.1	6.8	2.0	0.8	0.4	0.8	0.3	6.4
45	Tennessee	6,255	5,663	592	90.5	9.5	2.7	4.1	23.0	28.8	21.9	7.1	2.0	0.8	0.6	0.9	0.5	11.8
46	Alabama	2,218	1,861	357	83.9	16.1	1.0	1.6	30.2	20.5	9.1	2.0	0.8	0.3	0.4	0.4	0.4	18.2
47	Mississippi	3,454	3,099	355	89.7	10.3	1.4	2.0	8.9	18.5	17.9	5.6	1.3	0.4	0.4	0.4	0.3	19.7
	West South Central:																	
48	Arkansas	2,884	2,463	421	85.4	14.6	1.6	2.2	4.9	6.4	6.7	3.6	1.5	0.5	0.6	0.6	0.6	15.2
49	Louisiana	2,586	2,234	352	86.4	13.6	2.1	3.2	12.1	13.2	16.2	5.4	1.2	0.5	0.7	0.9	0.5	18.2
50	Oklahoma	7,607	7,094	513	93.3	6.7	5.4	7.6	8.5	16.5	13.8	9.1	4.0	1.0	1.0	1.3	0.7	37.7
51	Texas	10,081	9,512	569	94.4	5.6	3.0	4.2	7.4	9.3	6.9	3.2	1.7	0.9	0.5	0.8	0.4	4.5
	Mountain:																	
52	Montana	3,159	3,093	66	97.9	2.1	9.0	10.3	5.5	11.2	14.0	10.8	7.3	2.8	1.3	2.2	.....	19.3
53	Idaho	11,767	11,207	560	95.2	4.8	29.2	34.6	19.0	35.0	44.0	39.3	23.6	11.7	7.1	11.2	3.2	10.4
54	Wyoming	1,082	1,041	41	96.2	3.8	8.6	9.9	8.4	9.0	11.0	13.9	5.6	4.3	2.0	2.6	0.5	19.6
55	Colorado	4,500	4,315	185	95.9	4.1	9.9	11.8	7.6	16.2	16.5	12.0	4.9	2.9	2.0	2.8	0.9	37.3
56	New Mexico	940	878	62	93.4	6.6	4.0	6.2	7.7	9.5	10.1	6.1	3.0	1.1	0.7	1.3	0.3	8.8
57	Arizona	910	854	56	93.8	6.2	8.7	12.6	11.5	19.1	21.3	14.2	4.6	2.2	1.5	3.0	0.2	5.2
58	Utah	3,864	3,688	176	95.4	4.6	16.0	21.5	10.3	23.5	36.0	24.4	11.6	1.0	2.5	3.3	1.2	22.5
59	Nevada	450	425	25	94.4	5.6	14.4	18.3	9.6	30.2	29.3	22.6	4.4	2.4	3.1	5.9	.....	.....
	Pacific:																	
60	Washington	11,608	10,173	1,435	87.6	12.4	16.6	25.8	10.4	25.4	36.6	33.8	23.2	7.3	4.7	7.9	2.7	12.5
61	Oregon	9,159	8,289	870	90.5	9.5	15.3	24.1	17.3	31.2	33.1	27.9	17.0	7.4	3.4	6.2	1.5	12.0
62	California	15,441	14,668	773	95.0	5.0	11.3	14.8	19.4	18.8	19.1	13.4	7.0	3.6	2.0	2.7	1.3	12.1

Table 13.—GRAIN COMBINES—COMMERCIAL AND OTHER FARMS REPORTING, WITH PERCENT OF FARMS REPORTING IN EACH ECONOMIC CLASS GROUP, BY DIVISIONS AND STATES: 1950

[Data are based on reports for only a sample of farms. See text. Base data in Volume I]

	Region, division, and State	Number of farms reporting grain combines			Percent distribution		Percent of farms in each group reporting grain combines										
								Commercial farms, by economic class							Other farms			
		All farms	Commercial farms	Other farms	Commercial farms	Other farms	All farms	Commercial, total	Class I	Class II	Class III	Class IV	Class V	Class VI	Other, total	Part-time	Residential	Abnormal
1	**United States**	665,378	647,857	17,521	97.4	2.6	12.4	17.5	40.9	44.0	31.1	16.1	6.3	2.2	1.0	1.8	0.5	16.7
2	The North	474,537	466,677	7,860	98.3	1.7	20.9	26.3	50.2	50.6	35.8	21.3	10.0	4.2	1.6	2.5	0.7	18.6
3	The South	125,959	118,215	7,744	93.9	6.1	4.8	7.3	38.9	32.9	19.2	8.4	3.6	1.3	0.7	1.3	0.4	18.4
4	The West	64,882	62,965	1,917	97.0	3.0	14.1	19.5	29.5	31.2	23.9	15.6	8.5	5.1	1.4	2.2	0.7	10.7
	Geographic Divisions:																	
5	New England	1,169	1,098	71	93.9	6.1	1.1	1.9	6.7	3.6	2.1	0.5	0.7	0.3	0.2	0.2	0.1	8.1
6	Middle Atlantic	26,601	24,957	1,644	93.8	6.2	9.0	12.8	24.1	26.2	16.0	9.4	5.3	2.7	1.6	2.6	0.8	21.9
7	East North Central	187,152	183,503	3,649	98.1	1.9	21.1	27.3	65.5	62.0	39.4	20.3	9.2	3.6	1.7	2.7	0.7	24.8
8	West North Central	259,615	257,119	2,496	99.0	1.0	26.4	30.3	56.5	53.3	39.3	25.8	12.6	5.5	1.8	2.7	1.0	14.4
9	South Atlantic	38,611	34,173	4,438	88.5	11.5	4.0	6.1	24.2	27.3	14.3	6.4	4.0	2.1	1.1	2.1	0.6	15.3
10	East South Central	24,746	23,351	1,395	94.4	5.6	2.7	4.3	52.4	36.0	18.7	7.1	2.3	0.8	0.4	0.7	0.2	17.4
11	West South Central	62,602	60,691	1,911	96.9	3.1	8.0	12.1	42.7	34.6	22.8	12.0	4.6	1.5	0.7	1.1	0.4	24.0
12	Mountain	43,071	41,996	1,075	97.5	2.5	22.1	28.1	35.8	42.9	34.8	23.8	13.8	8.2	2.4	3.7	1.1	11.9
13	Pacific	21,811	20,969	842	96.1	3.9	8.2	12.1	25.7	21.0	12.7	7.7	4.5	2.6	0.9	1.5	0.4	9.4
	New England:																	
14	Maine	515	493	22	95.7	4.3	1.7	3.1	13.7	6.0	4.2	0.6	1.2	0.3	0.2	0.3	0.1	5.7
15	New Hampshire	78	57	21	73.1	26.9	0.6	0.9	3.3	1.0	1.5	1.0	.....	.....	0.3	0.2	0.1	35.5
16	Vermont	298	286	12	96.0	4.0	1.6	2.2	11.0	7.0	1.9	0.3	0.8	0.5	0.2	0.1	0.3	5.6
17	Massachusetts	138	138	.....	100.0	.....	0.6	1.0	2.3	2.4	1.2	0.3	.....	0.4	.....	.....	.....	.....
18	Rhode Island	32	32	.....	100.0	.....	1.2	2.0	13.9	1.3	.....	2.9	.....	.....	.....	.....	.....	.....
19	Connecticut	108	92	16	85.2	14.8	0.7	1.0	2.8	1.0	1.1	.....	1.6	.....	0.2	0.5	.....	11.8
	Middle Atlantic:																	
20	New York	10,498	9,980	518	95.1	4.9	8.4	11.3	24.3	22.9	13.1	8.1	4.8	2.4	1.4	2.4	0.6	19.3
21	New Jersey	1,925	1,856	69	96.4	3.6	7.8	10.3	13.1	16.6	11.0	6.7	2.6	1.4	1.0	1.0	1.0	5.1
22	Pennsylvania	14,178	13,121	1,057	92.5	7.5	9.7	14.9	34.2	34.5	20.4	11.0	6.1	3.0	1.8	2.9	0.9	29.1
	East North Central:																	
23	Ohio	39,386	38,388	998	97.5	2.5	19.8	28.5	56.5	65.1	47.1	25.0	10.8	3.8	1.5	2.7	0.6	24.8
24	Indiana	37,006	36,468	538	98.5	1.5	22.2	29.6	67.3	65.2	45.7	22.9	8.9	3.0	1.2	2.0	0.5	24.0
25	Illinois	69,520	68,914	606	99.1	0.9	35.6	42.8	75.2	70.2	50.7	29.5	13.2	4.6	1.8	2.6	0.9	25.9
26	Michigan	26,588	25,350	1,238	95.3	4.7	17.1	23.7	38.4	57.8	44.2	25.1	10.7	4.2	2.5	3.7	1.2	33.3
27	Wisconsin	14,652	14,383	269	98.2	1.8	8.7	9.9	39.1	29.6	14.7	6.1	2.9	1.4	1.2	1.9	0.3	16.0
	West North Central:																	
28	Minnesota	30,161	29,934	227	99.2	0.8	16.8	19.0	51.6	43.8	24.4	11.8	5.3	2.7	1.0	1.6	0.4	1.3
29	Iowa	51,424	51,319	105	99.8	0.2	25.3	27.3	54.1	45.7	29.1	15.2	6.3	4.0	0.7	0.9	0.3	17.0
30	Missouri	26,210	25,697	513	98.0	2.0	11.4	15.6	49.5	51.2	34.9	16.2	5.2	1.9	0.8	1.1	0.5	6.9
31	North Dakota	35,043	34,837	206	99.4	0.6	53.7	55.6	85.2	82.1	67.7	48.6	29.5	19.4	7.8	12.0	1.7	26.3
32	South Dakota	20,438	20,243	195	99.0	1.0	30.8	32.3	53.9	50.2	37.5	26.0	18.4	11.9	5.4	6.4	3.4	22.2
33	Nebraska	35,028	34,816	212	99.4	0.6	32.7	34.8	44.1	52.2	43.0	29.6	15.9	8.4	2.9	3.6	2.0	24.3
34	Kansas	61,311	60,273	1,038	98.3	1.7	46.7	53.7	73.3	80.0	71.3	53.9	30.7	13.7	5.5	8.0	3.1	12.7
	South Atlantic:																	
35	Delaware	1,082	1,057	25	97.7	2.3	14.5	19.0	16.3	28.1	23.8	22.8	9.4	6.1	1.3	0.7	1.7	.....
36	Maryland	3,815	3,659	156	95.9	4.1	10.5	15.5	33.3	33.6	21.6	11.0	4.6	2.5	1.2	1.9	0.8	8.8
37	District of Columbia[1]	1	.....	1	.....	100.0	3.6	.....	.....	.....	.....	.....	.....	.....	8.3	(*)	(*)	(*)
38	Virginia	6,071	5,546	525	91.4	8.6	4.0	7.1	28.3	27.1	17.1	7.9	4.4	1.6	0.7	1.5	0.3	26.1
39	West Virginia	621	521	100	83.9	16.1	0.8	2.2	12.1	8.1	6.5	3.4	0.9	0.9	0.2	0.4	0.1	.....
40	North Carolina	12,742	11,120	1,622	87.3	12.7	4.4	5.7	37.8	34.1	12.6	5.8	4.4	2.9	1.7	3.6	0.9	18.3
41	South Carolina	6,290	5,163	1,127	82.1	17.9	4.5	6.1	59.0	45.9	18.8	7.4	4.8	2.5	2.1	3.3	1.3	32.5
42	Georgia	7,560	6,712	848	88.8	11.2	3.8	5.5	44.5	31.6	14.2	6.2	3.4	1.6	1.1	1.8	0.7	13.5
43	Florida	430	395	35	91.9	8.1	0.8	1.3	3.2	3.6	2.1	1.7	0.3	0.3	0.1	0.3	(2)	4.3
	East South Central:																	
44	Kentucky	6,617	6,419	198	97.0	3.0	3.0	4.8	41.7	29.1	14.2	6.0	1.8	0.7	0.2	0.5	0.1	10.9
45	Tennessee	9,147	8,557	590	93.5	6.5	4.0	6.2	48.0	44.7	27.5	10.5	3.7	1.3	0.6	1.2	0.3	16.8
46	Alabama	4,072	3,793	279	93.1	6.9	1.9	3.2	50.9	33.9	16.6	6.0	1.9	0.6	0.3	0.6	0.1	23.6
47	Mississippi	4,910	4,582	328	93.3	6.7	2.0	2.9	65.2	42.2	18.6	5.5	1.8	0.6	0.3	0.6	0.2	24.2
	West South Central:																	
48	Arkansas	6,834	6,594	240	96.5	3.5	3.7	5.8	58.9	37.4	16.9	6.2	2.0	0.8	0.3	0.5	0.3	12.1
49	Louisiana	2,900	2,664	236	91.9	8.1	2.3	3.8	39.5	30.6	11.2	3.3	1.3	0.9	0.4	0.6	0.3	50.0
50	Oklahoma	22,540	21,886	654	97.1	2.9	15.9	23.6	53.6	53.6	42.1	26.0	11.7	3.2	1.3	2.4	0.5	38.6
51	Texas	30,328	29,547	781	97.4	2.6	9.2	13.0	39.3	29.4	17.4	10.0	4.9	1.7	0.7	1.2	0.4	14.6
	Mountain:																	
52	Montana	13,580	13,279	301	97.8	2.2	38.7	44.3	51.4	59.2	51.3	41.5	26.0	18.0	5.9	8.9	2.5	24.6
53	Idaho	9,185	8,998	187	98.0	2.0	22.8	27.8	51.5	50.4	32.0	19.3	10.4	8.1	2.4	3.5	1.1	14.6
54	Wyoming	2,988	2,902	86	97.1	2.9	23.7	27.6	31.8	39.2	32.7	23.0	13.9	10.4	4.1	6.0	2.0	9.8
55	Colorado	10,975	10,764	211	98.1	1.9	24.1	29.6	35.1	41.4	35.8	25.3	17.0	7.5	2.3	2.8	1.7	16.4
56	New Mexico	2,633	2,532	101	96.2	3.8	11.2	18.0	21.8	26.1	27.8	18.6	8.8	4.8	1.1	2.3	0.5	6.2
57	Arizona	681	629	52	92.4	7.6	6.5	9.3	18.0	11.9	8.2	6.9	3.5	2.2	1.4	2.0	0.2	14.8
58	Utah	2,651	2,514	137	94.8	5.2	11.0	14.7	30.4	26.3	19.8	11.9	7.0	3.6	1.9	2.8	1.0	2.8
59	Nevada	378	378	.....	100.0	.....	12.1	16.3	34.9	28.8	18.4	11.8	2.2	2.4	.....	.....	.....	.....
	Pacific:																	
60	Washington	6,679	6,561	118	98.2	1.8	9.6	16.7	49.5	36.8	18.0	7.9	3.7	2.5	0.4	0.6	0.2	16.3
61	Oregon	8,487	8,103	384	95.5	4.5	14.2	23.6	48.8	42.8	29.7	19.6	10.5	5.0	1.5	2.8	0.6	10.8
62	California	6,645	6,305	340	94.9	5.1	4.8	6.4	16.9	8.9	5.3	3.0	2.2	1.3	0.9	1.2	0.5	7.2

*Not available.

[1]Data for the District of Columbia not included in totals.

[2]0.05 percent or less.

Table 14.—CORN PICKERS—COMMERCIAL AND OTHER FARMS REPORTING, WITH PERCENT OF FARMS REPORTING IN EACH ECONOMIC CLASS GROUP, BY DIVISIONS AND STATES: 1950

[Data are based on reports for only a sample of farms. See text. Base data in Volume I]

	Region, division, and State	Number of farms reporting corn pickers			Percent distribution		Percent of farms in each group reporting corn pickers										
								Commercial farms, by economic class							Other farms			
		All farms	Commercial farms	Other farms	Commercial farms	Other farms	All farms	Commercial, total	Class I	Class II	Class III	Class IV	Class V	Class VI	Other, total	Part-time	Residential	Abnormal
1	**United States**	447,387	442,599	4,788	98.9	1.1	8.3	11.9	22.5	33.8	24.5	9.7	2.6	0.7	0.3	0.5	0.1	6.7
2	The North	421,619	417,685	3,934	99.1	0.9	18.6	23.6	46.8	50.0	34.3	16.5	6.2	2.5	0.8	1.3	0.3	10.8
3	The South	22,430	21,615	815	96.4	3.6	0.8	1.3	7.9	7.0	3.9	1.4	0.5	0.1	0.1	0.1	(1)	5.1
4	The West	3,338	3,299	39	98.8	1.2	0.7	1.0	1.4	1.7	1.3	0.8	0.4	0.1	(1)	(1)	(1)	0.9
	Geographic Divisions:																	
5	New England	162	151	11	93.2	6.8	0.2	0.3	1.0	0.4	0.2	0.2	0.2	.....	(1)	(1)	(1)	.....
6	Middle Atlantic	10,886	10,498	388	96.4	3.6	3.7	5.4	11.5	12.0	6.7	3.3	2.2	1.1	0.4	0.5	0.2	10.4
7	East North Central	172,788	170,413	2,375	98.6	1.4	19.5	25.4	70.8	64.1	36.9	16.8	6.7	2.5	1.1	1.8	0.4	20.0
8	West North Central	237,783	236,623	1,160	99.5	0.5	24.2	27.9	51.1	54.4	40.2	20.1	7.3	3.0	0.9	1.4	0.3	6.6
9	South Atlantic	8,993	8,577	416	95.4	4.6	0.9	1.5	12.7	11.2	4.7	1.2	0.5	0.2	0.1	0.2	0.1	4.0
10	East South Central	7,960	7,690	270	96.6	3.4	0.9	1.4	22.8	16.5	7.2	2.0	0.5	0.1	0.1	0.1	(1)	8.9
11	West South Central	5,477	5,348	129	97.6	2.4	0.7	1.1	3.1	2.7	2.1	1.2	0.4	0.2	(1)	0.1	(1)	3.0
12	Mountain	2,906	2,880	26	99.1	0.9	1.5	1.9	2.6	3.1	2.5	1.6	0.8	0.2	0.1	0.1	(1)	0.2
13	Pacific	432	419	13	97.0	3.0	0.2	0.2	0.6	0.5	0.2	0.1	0.1	(1)	(1)	(1)	.....	1.7
	New England:																	
14	Maine	18	18	.....	100.0	.....	0.1	0.1	0.6	0.1	.....	0.1	0.2	.....	.....	.....	.....	.....
15	New Hampshire	17	12	5	70.6	29.4	0.1	0.2	0.7	.....	0.3	0.3	.....	.....	0.1	0.2	.....	.....
16	Vermont	24	23	1	95.8	4.2	0.1	0.2	3.0	0.2	0.1	0.1	.....	.....	(1)	0.1	.....	.....
17	Massachusetts	48	48	.....	100.0	.....	0.2	0.4	0.8	0.9	0.2	.....	0.4	.....	.....	.....	.....	.....
18	Rhode Island	6	6	.....	100.0	.....	0.2	0.4	0.8	.....	1.5	.....	.....	.....	.....	.....	.....	.....
19	Connecticut	49	44	5	89.8	10.2	0.3	0.5	1.0	0.4	0.2	0.5	0.8	.....	0.1	.....	0.1	.....
	Middle Atlantic:																	
20	New York	1,795	1,751	44	97.5	2.5	1.4	2.0	7.5	5.0	1.9	0.9	0.7	0.6	0.1	0.1	0.1	6.2
21	New Jersey	1,006	990	16	98.4	1.6	4.1	5.5	5.6	8.7	5.8	3.4	2.4	1.8	0.2	0.2	0.3	1.3
22	Pennsylvania	8,085	7,757	328	95.9	4.1	5.5	8.8	22.4	21.7	12.6	5.7	3.3	1.3	0.6	0.8	0.3	16.1
	East North Central:																	
23	Ohio	34,241	33,538	703	97.9	2.1	17.2	24.9	57.4	60.5	41.8	21.5	8.0	2.2	1.1	1.9	0.4	24.8
24	Indiana	44,627	43,936	691	98.5	1.5	26.8	35.7	74.0	72.6	55.2	30.3	11.3	3.8	1.6	2.7	0.5	21.3
25	Illinois	73,307	72,757	550	99.2	0.8	37.6	45.2	84.9	76.8	54.5	27.9	10.8	4.4	1.6	2.4	0.7	32.4
26	Michigan	10,585	10,254	331	96.9	3.1	6.8	9.6	30.2	34.8	18.5	8.4	3.5	1.0	0.7	0.9	0.4	9.6
27	Wisconsin	10,028	9,928	100	99.0	1.0	5.9	6.8	33.5	30.6	9.8	2.7	1.1	0.5	0.4	0.6	0.2	8.4
	West North Central:																	
28	Minnesota	45,249	45,084	165	99.6	0.4	25.3	28.7	58.1	63.6	42.0	16.1	4.7	1.9	0.8	1.3	0.2	.....
29	Iowa	91,175	90,877	298	99.7	0.3	44.9	48.4	78.2	72.4	54.5	32.9	14.0	6.2	1.9	3.1	0.5	20.5
30	Missouri	16,972	16,737	235	98.6	1.4	7.4	10.2	38.4	36.5	23.1	10.0	3.0	0.9	0.4	0.6	0.2	2.3
31	North Dakota	5,343	5,329	14	99.7	0.3	8.2	8.5	25.0	17.1	11.0	5.5	2.2	2.1	0.5	0.7	.....	5.3
32	South Dakota	25,705	25,615	90	99.6	0.4	38.8	40.8	49.9	56.9	52.2	35.3	19.0	9.4	2.5	3.3	0.9	15.2
33	Nebraska	41,399	41,253	146	99.6	0.4	38.6	41.3	44.5	55.8	54.5	35.9	17.0	10.8	2.0	2.6	1.4	2.7
34	Kansas	11,940	11,728	212	98.2	1.8	9.1	10.4	14.2	17.0	15.0	9.6	4.7	2.7	1.1	1.9	0.5	1.4
	South Atlantic:																	
35	Delaware	643	643	.....	100.0	.....	8.6	11.6	15.9	18.3	14.4	9.8	5.0	2.5	.....	.....	.....	.....
36	Maryland	2,513	2,447	66	97.4	2.6	6.9	10.3	27.4	23.0	14.0	6.7	3.1	1.4	0.5	0.5	0.5	1.5
37	District of Columbia	.....	.....	.....	.....	.....	.....	.....	.....	.....	.....	.....	.....	.....	.....	.....	.....	.....
38	Virginia	2,407	2,335	72	97.0	3.0	1.6	3.0	20.2	15.2	9.4	2.6	1.1	0.1	0.1	0.2	(1)	4.2
39	West Virginia	393	363	30	92.4	7.6	0.5	1.6	18.8	8.1	6.2	1.2	0.6	0.2	0.1	0.1	(1)	8.3
40	North Carolina	1,903	1,741	162	91.5	8.5	0.7	0.9	16.0	12.2	2.4	0.9	0.5	0.2	0.2	0.3	0.1	4.6
41	South Carolina	382	348	34	91.1	8.9	0.3	0.4	13.5	5.0	1.9	0.2	0.2	0.1	0.1	(1)	0.1	7.5
42	Georgia	659	623	36	94.5	5.5	0.3	0.5	8.0	3.6	1.3	0.6	0.3	0.1	(1)	0.1	(1)	2.7
43	Florida	93	77	16	82.8	17.2	0.2	0.3	1.3	0.6	0.2	0.4	(1)	.....	0.1	0.1	0.1	1.4
	East South Central:																	
44	Kentucky	4,848	4,752	96	98.0	2.0	2.2	3.5	34.5	26.5	11.7	3.7	1.1	0.3	0.1	0.3	(1)	4.5
45	Tennessee	1,782	1,667	115	93.5	6.5	0.8	1.2	15.6	12.9	4.8	1.9	0.7	0.2	0.1	0.2	(1)	12.6
46	Alabama	678	639	39	94.2	5.8	0.3	0.5	13.2	8.0	2.5	0.7	0.3	0.1	(1)	(1)	(1)	12.7
47	Mississippi	652	632	20	96.9	3.1	0.3	0.4	23.6	7.2	2.6	0.3	0.1	0.1	(1)	(1)	(1)	6.1
	West South Central:																	
48	Arkansas	787	762	25	96.8	3.2	0.4	0.7	10.8	4.1	1.6	0.6	0.2	0.1	(1)	(1)	(1)	.....
49	Louisiana	270	259	11	95.9	4.1	0.2	0.4	6.5	1.9	0.9	0.4	0.1	(1)	(1)	(1)	(1)	13.6
50	Oklahoma	1,557	1,510	47	97.0	3.0	1.1	1.6	3.4	3.9	2.4	1.9	0.9	0.4	0.1	0.1	0.1	1.8
51	Texas	2,863	2,817	46	98.4	1.6	0.9	1.2	1.7	2.2	2.2	1.3	0.5	0.2	(1)	0.1	(1)	3.0
	Mountain:																	
52	Montana	254	254	.....	100.0	.....	0.7	0.8	1.0	1.1	1.3	0.5	0.4	0.2	.....	.....	.....	.....
53	Idaho	129	129	.....	100.0	.....	0.3	0.4	0.5	0.7	0.8	0.1	.....	.....	.....	.....	.....	.....
54	Wyoming	74	74	.....	100.0	.....	0.6	0.7	1.3	1.3	0.3	0.8	0.3	.....	.....	.....	.....	.....
55	Colorado	2,269	2,248	21	99.1	0.9	5.0	6.2	7.1	9.2	7.5	5.9	2.5	0.8	0.2	0.2	0.2	1.5
56	New Mexico	130	125	5	96.2	3.8	0.6	0.9	1.6	1.9	1.3	0.2	0.6	.....	0.1	0.2	.....	.....
57	Arizona	10	10	.....	100.0	.....	0.1	0.1	.....	.....	.....	.....	0.8	.....	.....	.....	.....	.....
58	Utah	31	31	.....	100.0	.....	0.1	0.2	0.6	0.2	0.3	0.1	0.1	.....	.....	.....	.....	.....
59	Nevada	9	9	.....	100.0	.....	0.3	0.4	1.4	1.1	.....	.....	.....	.....	.....	.....	.....	.....
	Pacific:																	
60	Washington	78	73	5	93.6	6.4	0.1	0.2	0.7	0.3	0.2	0.1	.....	0.1	(1)	.....	.....	6.3
61	Oregon	167	165	2	98.8	1.2	0.3	0.5	0.9	1.3	0.6	0.2	0.2	.....	(1)	.....	.....	2.4
62	California	187	181	6	96.8	3.2	0.1	0.2	0.6	0.3	0.1	0.1	(1)	.....	(1)	(1)	.....	0.3

[1] 0.05 percent or less.

Table 15.—PICK-UP HAY BALERS—COMMERCIAL AND OTHER FARMS REPORTING, WITH PERCENT OF FARMS REPORTING IN EACH ECONOMIC CLASS GROUP, BY DIVISIONS AND STATES: 1950

[Data are based on reports for only a sample of farms. See text. Base data in Volume I]

	Region, division, and State	Number of farms reporting pick-up hay balers			Percent distribution		Percent of farms in each group reporting pick-up hay balers										
								Commercial farms, by economic class							Other farms			
		All farms	Commercial farms	Other farms	Commercial farms	Other farms	All farms	Commercial, total	Class I	Class II	Class III	Class IV	Class V	Class VI	Other, total	Part-time	Residential	Abnormal
1	United States	191,658	183,906	7,752	96.0	4.0	3.6	5.0	18.2	14.1	7.8	3.8	1.8	0.8	0.5	0.7	0.2	16.8
2	The North	122,960	119,968	2,992	97.6	2.4	5.4	6.8	22.5	15.9	8.5	4.3	2.1	0.9	0.6	0.8	0.3	18.3
3	The South	50,507	46,582	3,925	92.2	7.8	1.9	2.9	16.3	12.2	6.8	3.2	1.6	0.7	0.4	0.6	0.2	19.4
4	The West	18,191	17,356	835	95.4	4.6	3.9	5.4	14.0	8.8	5.3	3.2	2.1	1.0	0.6	0.8	0.3	10.6
	Geographic Divisions:																	
5	New England	3,067	2,896	171	94.4	5.6	3.0	4.9	15.8	11.9	4.3	1.7	1.4	0.2	0.4	0.5	0.2	20.7
6	Middle Atlantic	19,838	19,066	772	96.1	3.9	6.7	9.8	25.3	25.1	11.7	5.2	2.3	1.4	0.8	1.0	0.4	23.4
7	East North Central	52,854	51,538	1,316	97.5	2.5	6.0	7.7	30.5	19.2	10.6	4.9	2.2	0.9	0.6	0.8	0.3	22.5
8	West North Central	47,201	46,468	733	98.4	1.6	4.8	5.5	18.0	11.7	6.5	3.7	2.0	0.9	0.5	0.8	0.3	10.0
9	South Atlantic	18,589	16,941	1,648	91.1	8.9	1.9	3.0	18.0	17.0	7.4	3.0	1.6	0.7	0.4	0.7	0.2	18.0
10	East South Central	16,031	14,932	1,099	93.1	6.9	1.8	2.7	38.5	24.8	11.6	4.0	1.4	0.6	0.3	0.5	0.1	22.6
11	West South Central	15,887	14,709	1,178	92.6	7.4	2.0	2.9	11.4	6.8	4.5	2.8	1.8	0.8	0.4	0.7	0.2	18.5
12	Mountain	9,467	9,078	389	95.9	4.1	4.9	6.1	17.5	10.2	5.6	3.8	2.5	1.2	0.9	1.0	0.5	10.4
13	Pacific	8,724	8,278	446	94.9	5.1	3.3	4.8	11.9	7.7	5.1	2.7	1.8	0.8	0.5	0.8	0.2	10.9
	New England:																	
14	Maine	524	486	38	92.7	7.3	1.7	3.1	7.8	7.6	3.6	2.2	0.3	0.3	0.3	0.5	0.1	8.6
15	New Hampshire	281	248	33	88.3	11.7	2.1	3.9	12.1	11.0	3.9	1.0	2.2	.....	0.5	0.7	0.1	41.9
16	Vermont	821	820	1	99.9	0.1	4.3	6.3	45.5	20.9	4.9	1.3	0.8	0.5	(1)	.....	.....	5.6
17	Massachusetts	690	653	37	94.6	5.4	3.1	5.0	13.8	11.3	4.5	1.4	1.5	.....	0.4	0.3	0.4	6.4
18	Rhode Island	64	58	6	90.6	9.4	2.5	3.7	13.9	1.3	6.3	2.9	2.1	.....	0.6	1.4	.....	100.0
19	Connecticut	687	631	56	91.8	8.2	4.4	6.9	19.3	11.5	4.2	2.5	4.4	.....	0.9	0.5	0.4	51.0
	Middle Atlantic:																	
20	New York	8,946	8,642	304	96.6	3.4	7.2	9.8	29.6	26.4	10.6	4.4	2.1	1.5	0.8	1.2	0.4	26.9
21	New Jersey	1,751	1,708	43	97.5	2.5	7.1	9.5	16.5	16.1	8.6	3.9	2.4	1.4	0.6	0.7	0.4	10.3
22	Pennsylvania	9,141	8,716	425	95.4	4.6	6.2	9.9	27.6	27.7	13.7	6.1	2.5	1.3	0.7	0.9	0.4	25.7
	East North Central:																	
23	Ohio	12,241	11,840	401	96.7	3.3	6.1	8.8	32.6	27.1	13.8	6.2	2.6	0.9	0.6	1.0	0.3	23.5
24	Indiana	9,577	9,364	213	97.8	2.2	5.7	7.6	29.6	17.9	11.1	5.2	2.3	0.8	0.5	0.6	0.3	24.0
25	Illinois	15,433	15,228	205	98.7	1.3	7.9	9.5	31.5	16.4	9.6	5.3	2.3	1.2	0.6	0.7	0.4	18.0
26	Michigan	7,342	7,024	318	95.7	4.3	4.7	6.6	25.0	22.7	12.9	5.6	2.4	0.8	0.7	0.8	0.4	23.7
27	Wisconsin	8,261	8,082	179	97.8	2.2	4.9	5.5	27.6	19.9	8.0	2.9	1.4	1.0	0.8	0.9	0.4	24.4
	West North Central:																	
28	Minnesota	7,700	7,589	111	98.6	1.4	4.3	4.8	16.5	12.0	5.7	2.9	1.6	0.5	0.5	0.6	0.3	12.8
29	Iowa	13,042	12,947	95	99.3	0.7	6.4	6.9	19.7	11.8	6.2	4.1	1.7	1.5	0.6	0.6	0.5	17.0
30	Missouri	8,912	8,661	251	97.2	2.8	3.9	5.3	25.6	18.6	10.2	5.2	2.1	0.8	0.4	0.6	0.2	10.7
31	North Dakota	2,350	2,330	20	99.1	0.9	3.6	3.7	20.2	9.9	4.4	1.5	0.8	0.5	0.8	.....	0.8	13.2
32	South Dakota	2,935	2,914	21	99.3	0.7	4.4	4.6	17.1	11.4	4.5	2.6	1.7	0.9	0.6	0.6	0.3	6.1
33	Nebraska	4,216	4,149	67	98.4	1.6	3.9	4.2	11.9	8.1	4.6	2.5	1.5	1.0	0.9	1.3	0.4	5.4
34	Kansas	8,046	7,878	168	97.9	2.1	6.1	7.0	16.4	11.6	10.2	5.6	3.3	1.3	0.9	1.4	0.4	5.6
	South Atlantic:																	
35	Delaware	400	399	1	99.8	0.2	5.4	7.2	4.5	13.9	11.9	3.6	2.5	1.8	0.1	.....	.....	16.7
36	Maryland	2,162	2,110	52	97.6	2.4	6.0	8.9	27.5	24.4	9.7	5.0	2.1	1.3	0.4	0.5	0.2	17.6
37	District of Columbia[2]	1	.....	1	.....	100.0	3.6	.....	.....	.....	.....	.....	.....	.....	8.3	(*)	(*)	(*)
38	Virginia	3,507	3,337	170	95.2	4.8	2.3	4.3	35.0	22.7	10.9	3.5	1.7	0.4	0.2	0.5	0.1	22.7
39	West Virginia	611	545	66	89.2	10.8	0.8	2.3	25.0	15.5	6.6	2.4	0.8	0.4	0.1	0.3	(1)	10.0
40	North Carolina	5,728	5,090	638	88.9	11.1	2.0	2.6	27.4	19.2	6.7	2.8	1.8	0.8	0.7	1.1	0.5	29.0
41	South Carolina	2,159	1,876	283	86.9	13.1	1.6	2.2	28.8	18.7	6.2	2.6	1.7	0.8	0.5	0.8	0.3	17.5
42	Georgia	3,721	3,295	426	88.6	11.4	1.9	2.7	19.8	13.9	7.0	3.4	1.6	0.8	0.6	0.9	0.3	12.2
43	Florida	301	289	12	96.0	4.0	0.5	1.0	1.3	2.0	1.5	1.4	0.6	0.2	(1)	0.1	(1)	2.9
	East South Central:																	
44	Kentucky	5,827	5,598	229	96.1	3.9	2.7	4.2	41.0	27.4	12.6	4.7	1.6	0.6	0.3	0.5	0.1	24.5
45	Tennessee	4,738	4,400	338	92.9	7.1	2.0	3.2	31.6	26.7	13.0	5.1	1.9	0.6	0.4	0.6	0.2	25.2
46	Alabama	2,384	2,150	234	90.2	9.8	1.1	1.8	31.2	16.3	8.8	2.8	1.1	0.6	0.3	0.5	0.1	7.3
47	Mississippi	3,082	2,784	298	90.3	9.7	1.2	1.8	45.3	25.0	9.1	2.5	1.0	0.6	0.3	0.5	0.2	27.3
	West South Central:																	
48	Arkansas	3,175	2,913	262	91.7	8.3	1.7	2.6	29.9	9.7	4.7	2.9	1.8	0.7	0.4	0.6	0.2	21.2
49	Louisiana	1,884	1,642	242	87.2	12.8	1.5	2.3	22.7	12.5	5.4	2.2	1.2	1.0	0.5	0.7	0.3	59.1
50	Oklahoma	5,025	4,755	270	94.6	5.4	3.5	5.1	15.5	12.4	8.3	5.0	2.8	1.2	0.5	0.8	0.3	26.3
51	Texas	5,803	5,399	404	93.0	7.0	1.8	2.4	7.3	4.3	2.8	1.9	1.5	0.7	0.4	0.7	0.2	9.1
	Mountain:																	
52	Montana	1,663	1,627	36	97.8	2.2	4.7	5.4	22.5	10.7	4.2	2.1	1.5	0.3	0.7	1.0	0.2	8.8
53	Idaho	2,204	2,168	36	98.4	1.6	5.5	6.7	19.6	13.7	6.2	4.5	2.1	0.3	0.5	0.8	0.1	2.1
54	Wyoming	628	602	26	95.9	4.1	5.0	5.7	19.2	7.5	4.9	3.5	1.3	0.9	1.2	2.0	0.5	2.0
55	Colorado	1,603	1,526	77	95.2	4.8	3.5	4.2	12.7	6.0	3.1	2.8	2.1	0.9	0.8	0.9	0.6	17.9
56	New Mexico	924	829	95	89.7	10.3	3.9	5.9	18.8	7.2	4.5	3.5	4.1	3.7	1.0	0.8	0.9	18.8
57	Arizona	578	538	40	93.1	6.9	5.6	8.0	15.2	10.2	7.8	4.5	4.6	.....	1.1	1.0	0.7	8.7
58	Utah	1,432	1,368	64	95.5	4.5	5.9	8.0	17.9	15.9	11.4	5.7	3.4	0.7	0.9	1.2	0.3	12.7
59	Nevada	435	420	15	96.6	3.4	14.0	18.1	30.2	29.7	24.2	13.8	5.7	2.4	1.9	2.4	1.4	.....
	Pacific:																	
60	Washington	1,862	1,759	103	94.5	5.5	2.7	4.5	8.9	6.5	5.9	4.0	2.3	0.7	0.3	0.6	0.2	10.0
61	Oregon	2,141	2,019	122	94.3	5.7	3.6	5.9	17.6	12.1	6.9	3.6	2.2	0.7	0.5	0.9	0.2	8.4
62	California	4,721	4,500	221	95.3	4.7	3.4	4.5	11.6	6.8	4.2	1.8	1.4	0.9	0.6	0.8	0.2	11.7

*Not available. [1]0.05 percent or less. [2]Data for the District of Columbia not included in totals.

Table 16.—SILOS—COMMERCIAL AND OTHER FARMS REPORTING, WITH PERCENT OF FARMS REPORTING IN EACH ECONOMIC CLASS GROUP, BY DIVISIONS AND STATES: 1950

[Data are based on reports for only a sample of farms. See text. Base data in Volume I]

	Region, division, and State	Number of farms reporting silos			Percent distribution		Percent of farms in each group reporting silos										
								Commercial farms, by economic class							Other farms		
		All farms	Commercial farms	Other farms	Commercial farms	Other farms	All farms	Commercial, total	Class I	Class II	Class III	Class IV	Class V	Class VI	Other, total	Part-time	Residential	Abnormal
1	**United States**	557,188	534,250	22,938	95.9	4.1	10.4	14.4	24.9	29.0	26.7	15.9	5.9	1.7	1.4	2.2	0.7	29.0
2	The North	493,397	473,854	19,543	96.0	4.0	21.8	26.7	40.6	38.6	35.5	26.5	14.2	5.9	3.9	5.7	2.3	41.0
3	The South	39,606	37,287	2,319	94.1	5.9	1.5	2.3	15.2	13.4	6.7	2.2	0.8	0.3	0.2	0.3	0.1	22.6
4	The West	24,185	23,109	1,076	95.6	4.4	5.2	7.2	11.5	10.0	9.1	6.2	3.2	2.2	0.8	1.1	0.4	13.8
	Geographic Divisions:																	
5	New England	19,171	17,255	1,916	90.0	10.0	18.6	29.2	30.0	40.6	40.2	28.0	14.8	7.7	4.4	6.1	3.1	52.4
6	Middle Atlantic	86,845	81,138	5,707	93.4	6.6	29.3	41.8	41.9	60.7	57.9	40.6	21.3	9.9	5.6	8.2	3.5	49.7
7	East North Central	218,283	209,326	8,957	95.9	4.1	24.7	31.2	43.5	39.1	41.9	34.6	18.8	7.4	4.2	6.2	2.2	39.8
8	West North Central	169,098	166,135	2,963	98.2	1.8	17.2	19.6	40.3	32.5	25.9	16.8	8.2	3.4	2.2	3.1	1.1	31.6
9	South Atlantic	19,844	18,454	1,390	93.0	7.0	2.1	3.3	22.6	25.5	10.1	2.5	1.2	0.4	0.3	0.6	0.2	24.8
10	East South Central	9,180	8,685	495	94.6	5.4	1.0	1.6	28.4	19.6	8.6	2.1	0.5	0.2	0.1	0.2	0.1	23.1
11	West South Central	10,582	10,148	434	95.9	4.1	1.4	2.0	9.5	6.3	3.5	1.8	0.7	0.2	0.2	0.2	0.1	18.5
12	Mountain	13,658	13,181	477	96.5	3.5	7.0	8.8	17.5	11.8	10.3	7.6	4.0	2.8	1.1	1.3	0.6	16.8
13	Pacific	10,527	9,928	599	94.3	5.7	3.9	5.7	7.8	8.4	7.8	4.9	2.6	1.7	0.6	1.0	0.3	10.4
	New England:																	
14	Maine	3,430	2,881	549	84.0	16.0	11.3	18.2	10.9	15.7	25.6	26.2	13.6	5.5	3.8	6.0	2.6	40.0
15	New Hampshire	2,021	1,700	321	84.1	15.9	15.1	26.6	26.7	43.9	35.8	26.0	15.6	6.2	4.6	5.7	3.5	83.9
16	Vermont	6,679	6,269	410	93.9	6.1	35.1	47.9	63.6	69.8	60.1	43.5	23.5	12.6	6.9	10.1	5.1	44.4
17	Massachusetts	3,200	2,886	314	90.2	9.8	14.4	21.9	29.4	34.1	29.0	16.8	9.1	9.1	3.5	4.2	2.4	40.0
18	Rhode Island	443	402	41	90.7	9.3	17.0	25.4	56.6	37.7	35.0	16.2	6.4	2.8	4.0	5.7	3.0	100.0
19	Connecticut	3,398	3,117	281	91.7	8.3	21.8	34.1	38.7	49.8	42.6	23.8	15.2	7.4	4.4	6.3	2.9	70.6
	Middle Atlantic:																	
20	New York	46,364	43,472	2,892	93.8	6.2	37.2	49.4	51.8	71.1	65.3	45.5	24.9	12.4	7.9	10.6	5.6	52.4
21	New Jersey	3,366	3,214	152	95.5	4.5	13.6	17.8	22.7	30.4	20.7	6.8	3.6	2.9	2.3	2.7	1.2	34.6
22	Pennsylvania	37,115	34,452	2,663	92.8	7.2	25.3	39.0	46.3	62.5	55.8	40.0	20.7	9.1	4.6	7.3	2.5	53.0
	East North Central:																	
23	Ohio	26,311	24,885	1,426	94.6	5.4	13.2	18.5	42.5	41.6	27.5	16.7	8.8	3.8	2.2	3.3	1.2	43.1
24	Indiana	18,364	17,815	549	97.0	3.0	11.0	14.5	44.5	30.0	20.9	11.6	5.2	2.2	1.3	1.8	0.7	38.7
25	Illinois	25,968	25,550	418	98.4	1.6	13.3	15.9	39.4	23.9	18.9	10.8	5.0	1.7	1.2	1.7	0.5	34.5
26	Michigan	38,498	35,672	2,826	92.7	7.3	24.8	33.4	43.2	60.8	53.9	37.6	21.0	9.4	5.8	8.5	3.0	33.3
27	Wisconsin	109,142	105,404	3,738	96.6	3.4	64.7	72.3	70.0	87.0	87.1	76.1	51.3	26.2	16.4	23.2	9.4	48.7
	West North Central:																	
28	Minnesota	74,350	72,988	1,362	98.2	1.8	41.5	46.4	59.4	63.2	58.8	45.6	23.8	10.1	6.2	8.8	3.0	79.5
29	Iowa	33,392	33,158	234	99.3	0.7	16.4	17.7	42.0	27.0	18.5	10.9	5.4	2.9	1.5	1.6	1.0	44.3
30	Missouri	11,702	11,207	495	95.8	4.2	5.1	6.8	33.0	20.3	12.9	7.0	3.2	1.2	0.8	1.2	0.3	22.1
31	North Dakota	6,702	6,656	46	99.3	0.7	10.3	10.6	35.2	22.5	13.6	6.4	2.7	1.8	1.7	1.4	.....	34.2
32	South Dakota	7,714	7,648	66	99.1	0.9	11.6	12.2	33.9	23.2	15.1	7.6	3.8	1.6	1.8	1.9	0.9	16.2
33	Nebraska	9,464	9,363	101	98.9	1.1	8.8	9.4	22.1	16.5	10.5	6.6	4.5	1.9	1.4	1.2	1.5	13.5
34	Kansas	25,774	25,115	659	97.4	2.6	19.6	22.4	51.5	42.2	30.1	18.0	9.8	5.4	3.5	4.5	2.3	20.4
	South Atlantic:																	
35	Delaware	661	655	6	99.1	0.9	8.9	11.8	4.8	17.7	25.3	7.2	6.9	1.8	0.3	0.7	.....	16.7
36	Maryland	5,236	5,079	157	97.0	3.0	14.5	21.5	36.6	50.7	31.3	12.8	6.6	3.2	1.3	1.4	0.9	32.4
37	District of Columbia[1]	1	.....	1	.....	100.0	3.6	.....	.....	.....	.....	.....	.....	.....	8.3	(*)	(*)	(*)
38	Virginia	5,806	5,517	289	95.0	5.0	3.8	7.1	45.3	39.0	19.1	6.1	2.7	0.7	0.4	0.7	0.2	31.9
39	West Virginia	2,416	2,101	315	87.0	13.0	3.0	9.0	43.8	39.1	29.4	15.4	4.2	1.3	0.5	1.3	0.3	30.0
40	North Carolina	3,244	2,875	369	88.6	11.4	1.1	1.5	35.3	21.2	3.7	1.3	0.8	0.4	0.4	0.7	0.2	17.6
41	South Carolina	1,221	1,106	115	90.6	9.4	0.9	1.3	36.2	21.7	5.9	0.9	0.6	0.1	0.2	0.3	0.1	32.5
42	Georgia	1,065	963	102	90.4	9.6	0.5	0.8	14.8	8.2	1.7	0.6	0.3	0.1	0.1	0.2	0.1	20.3
43	Florida	195	158	37	81.0	19.0	0.3	0.5	2.7	1.0	1.1	0.1	0.1	0.2	0.1	0.2	0.1	15.7
	East South Central:																	
44	Kentucky	4,141	4,017	124	97.0	3.0	1.9	3.0	46.7	23.1	10.2	2.8	0.7	0.2	0.1	0.2	0.1	27.3
45	Tennessee	2,846	2,640	206	92.8	7.2	1.2	1.9	26.0	22.9	9.9	2.5	0.7	0.3	0.2	0.4	(2)	31.9
46	Alabama	943	891	52	94.5	5.5	0.4	0.8	27.7	14.1	3.2	0.9	0.2	0.1	0.1	0.1	(2)	10.9
47	Mississippi	1,250	1,137	113	91.0	9.0	0.5	0.7	14.7	12.5	7.3	1.3	0.2	0.1	0.1	0.1	0.1	10.6
	West South Central:																	
48	Arkansas	1,042	1,002	40	96.2	3.8	0.6	0.9	9.3	4.3	2.1	1.2	0.4	0.2	0.1	0.1	(2)	21.2
49	Louisiana	563	525	38	93.3	6.7	0.5	0.7	9.3	4.1	2.9	0.5	0.3	0.2	0.1	0.1	0.1	31.8
50	Oklahoma	4,346	4,146	200	95.4	4.6	3.1	4.5	16.8	12.5	7.3	4.4	1.9	0.6	0.4	0.7	0.1	30.7
51	Texas	4,631	4,475	156	96.6	3.4	1.4	2.0	8.6	5.1	2.3	1.1	0.5	0.2	0.1	0.2	0.1	9.6
	Mountain:																	
52	Montana	826	793	33	96.0	4.0	2.4	2.6	5.4	4.3	3.3	1.6	0.8	0.7	0.7	0.4	0.4	22.8
53	Idaho	1,887	1,846	41	97.8	2.2	4.7	5.7	10.7	6.3	6.2	6.2	3.2	1.8	0.5	0.4	0.5	12.5
54	Wyoming	675	660	15	97.8	2.2	5.4	6.3	13.1	11.3	7.0	3.5	0.7	.....	0.7	0.5	.....	19.6
55	Colorado	5,980	5,824	156	97.4	2.6	13.1	16.0	32.8	21.5	17.9	12.0	6.0	5.9	1.7	2.4	0.6	38.8
56	New Mexico	457	404	53	88.4	11.6	1.9	2.9	7.3	4.0	3.4	1.8	1.4	1.3	0.6	0.2	0.6	10.0
57	Arizona	563	517	46	91.8	8.2	5.4	7.7	13.0	9.9	6.8	5.5	4.3	3.0	1.3	2.1	0.2	8.7
58	Utah	3,145	3,012	133	95.8	4.2	13.0	17.6	25.1	24.0	25.3	17.6	9.0	5.5	1.9	2.3	1.0	18.3
59	Nevada	125	125	.....	100.0	.....	4.0	5.4	8.9	13.7	2.3	2.9	3.3	.....	.....	.....	.....	.....
	Pacific:																	
60	Washington	4,138	3,811	327	92.1	7.9	5.9	9.7	8.2	14.0	15.6	9.6	5.1	2.6	1.1	2.0	0.5	15.0
61	Oregon	3,478	3,287	191	94.5	5.5	5.8	9.6	13.2	16.3	13.6	8.8	4.3	2.6	0.8	1.3	0.3	13.3
62	California	2,911	2,830	81	97.2	2.8	2.1	2.9	6.9	4.1	3.1	1.5	0.5	0.5	0.2	0.2	0.1	8.5

*Not available.

[1]Data for the District of Columbia not included in totals.

[2]0.05 percent or less.

Table 17.—MOTORTRUCKS—COMMERCIAL AND OTHER FARMS REPORTING, WITH PERCENT OF FARMS REPORTING IN EACH ECONOMIC CLASS GROUP, BY DIVISIONS AND STATES: 1950

[Data are based on reports for only a sample of farms. See text. Base data in Volume I]

	Region, division, and State	Number of farms reporting motortrucks			Percent distribution		Percent of farms in each group reporting motortrucks										
								Commercial farms, by economic class							Other farms			
		All farms	Commercial farms	Other farms	Commercial farms	Other farms	All farms	Commercial, total	Class I	Class II	Class III	Class IV	Class V	Class VI	Other, total	Part-time	Residential	Abnormal
1	United States	1,840,391	1,484,156	356,235	80.6	19.4	34.2	40.0	84.4	70.2	52.5	39.0	29.7	19.4	21.3	27.0	17.6	56.6
2	The North	870,791	759,962	110,829	87.3	12.7	38.4	42.9	80.1	66.4	49.3	37.5	30.2	21.2	22.4	26.1	19.1	63.2
3	The South	712,341	513,216	199,125	72.0	28.0	26.9	31.8	85.2	72.9	54.4	36.9	27.0	17.7	19.2	25.9	15.5	47.9
4	The West	257,259	210,978	46,281	82.0	18.0	55.8	65.4	89.6	82.5	69.7	58.6	49.4	41.6	33.3	37.7	29.9	54.9
	Geographic Divisions:																	
5	New England	51,023	37,143	13,880	72.8	27.2	49.4	62.8	87.0	81.9	70.0	56.7	47.7	35.3	31.5	37.8	28.1	77.2
6	Middle Atlantic	126,570	101,079	25,491	79.9	20.1	42.7	52.0	85.8	75.0	58.9	46.3	37.6	27.6	25.0	30.5	20.9	69.1
7	East North Central	305,807	264,083	41,724	86.4	13.6	34.5	39.3	82.0	66.8	47.4	33.7	27.1	18.1	19.5	22.6	16.6	59.5
8	West North Central	387,391	357,657	29,734	92.3	7.7	39.4	42.2	76.1	62.6	47.3	37.7	29.9	21.3	22.0	26.1	17.9	57.1
9	South Atlantic	240,521	164,638	75,883	68.5	31.5	25.1	29.3	80.0	73.2	50.1	31.3	25.1	18.1	19.1	25.6	16.0	47.0
10	East South Central	202,662	141,287	61,375	69.7	30.3	22.2	25.8	89.3	74.2	55.4	37.9	24.9	15.4	16.8	23.6	12.9	50.6
11	West South Central	269,158	207,291	61,867	77.0	23.0	34.5	41.2	86.8	72.4	57.0	43.3	32.4	21.9	22.3	29.0	18.2	46.9
12	Mountain	121,546	105,251	16,295	86.6	13.4	62.4	70.3	92.8	87.9	75.9	64.1	53.6	44.4	36.1	42.1	31.0	55.6
13	Pacific	135,713	105,727	29,986	77.9	22.1	50.9	61.1	87.7	77.8	63.3	53.4	46.3	39.1	32.0	35.5	29.4	54.3
	New England:																	
14	Maine	14,854	10,308	4,546	69.4	30.6	48.9	65.3	91.3	83.3	80.3	64.1	47.8	34.7	31.2	38.7	27.4	100.0
15	New Hampshire	6,708	4,202	2,506	62.6	37.4	50.1	65.8	90.9	88.7	67.6	67.4	54.6	38.3	35.8	44.0	31.5	83.9
16	Vermont	8,819	7,273	1,546	82.5	17.5	46.3	55.6	91.7	81.7	63.0	46.9	39.2	25.3	25.9	33.1	22.3	44.4
17	Massachusetts	10,626	7,866	2,760	74.0	26.0	47.9	59.7	79.9	77.5	62.8	51.1	48.2	39.5	30.6	32.7	28.4	80.9
18	Rhode Island	1,521	1,180	341	77.6	22.4	58.4	74.4	95.9	89.4	84.9	66.2	53.2	52.8	33.4	45.7	26.9	100.0
19	Connecticut	8,495	6,314	2,181	74.3	25.7	54.5	69.0	86.2	81.9	76.2	58.7	51.8	36.1	33.9	40.1	31.1	60.8
	Middle Atlantic:																	
20	New York	56,610	47,391	9,219	83.7	16.3	45.4	53.9	90.1	79.8	60.0	46.3	37.0	28.1	25.0	30.2	21.0	67.6
21	New Jersey	15,624	13,076	2,548	83.7	16.3	63.1	72.4	86.9	80.2	75.1	69.3	58.3	46.9	37.9	43.6	32.5	67.9
22	Pennsylvania	54,336	40,612	13,724	74.7	25.3	37.0	46.0	78.9	66.8	54.6	43.5	35.4	24.9	23.5	29.0	19.6	70.4
	East North Central:																	
23	Ohio	56,861	45,204	11,657	79.5	20.5	28.5	33.6	84.2	64.9	41.3	29.5	25.0	16.3	18.0	20.8	15.8	56.9
24	Indiana	53,583	45,518	8,065	84.9	15.1	32.2	36.9	81.5	65.0	44.5	32.2	25.1	15.5	18.6	21.3	16.0	46.7
25	Illinois	79,058	72,067	6,991	91.2	8.8	40.5	44.8	80.7	63.6	45.6	36.5	29.6	18.0	20.4	24.6	16.3	79.9
26	Michigan	49,493	39,625	9,868	80.1	19.9	31.8	37.1	83.9	74.7	51.4	35.4	28.6	20.0	20.3	23.3	17.3	44.7
27	Wisconsin	66,812	61,669	5,143	92.3	7.7	39.6	42.3	86.0	77.8	54.4	34.8	27.6	22.4	22.6	25.5	19.4	61.3
	West North Central:																	
28	Minnesota	63,077	58,658	4,419	93.0	7.0	35.2	37.3	80.3	64.5	43.2	29.9	22.3	16.0	20.2	22.9	16.9	79.5
29	Iowa	58,690	55,893	2,797	95.2	4.8	28.9	29.8	62.9	44.2	28.1	21.2	17.0	12.4	18.1	21.1	14.5	70.5
30	Missouri	71,804	56,904	14,900	79.2	20.8	31.2	34.6	73.1	61.3	45.2	34.7	30.1	22.2	22.8	27.9	18.6	51.9
31	North Dakota	44,637	43,977	660	98.5	1.5	68.4	70.2	96.0	92.4	81.9	63.0	48.7	35.8	24.9	29.8	17.2	57.9
32	South Dakota	31,668	30,789	879	97.2	2.8	47.7	49.1	82.2	74.5	53.0	41.2	33.3	25.4	24.4	27.7	19.5	46.5
33	Nebraska	45,795	44,275	1,520	96.7	3.3	42.7	44.3	80.5	69.0	47.5	36.0	28.4	18.8	21.0	23.8	17.8	45.9
34	Kansas	71,720	67,161	4,559	93.6	6.4	54.6	59.8	89.3	85.8	73.3	56.8	41.2	26.9	24.0	29.0	19.0	51.4
	South Atlantic:																	
35	Delaware	3,240	2,829	411	87.3	12.7	43.5	50.9	56.3	61.0	56.1	49.3	46.9	30.1	21.7	25.0	19.7	16.7
36	Maryland	16,917	13,483	3,434	79.7	20.3	46.8	57.0	85.9	78.8	65.5	54.8	42.1	34.5	27.5	34.2	23.0	55.9
37	District of Columbia[1]	11	10	1	90.9	9.1	39.3	62.5	(*)	(*)	(*)	(*)	(*)	(*)	8.3	(*)	(*)	(*)
38	Virginia	41,702	27,668	14,034	66.3	33.7	27.6	35.4	79.4	73.2	58.5	41.3	30.9	20.0	19.3	28.6	15.5	42.9
39	West Virginia	21,621	9,357	12,264	43.3	56.7	26.6	40.1	83.8	79.9	61.6	53.6	42.4	23.3	21.1	32.2	17.5	31.7
40	North Carolina	55,396	39,812	15,584	71.9	28.1	19.2	20.6	77.8	66.6	32.1	20.5	18.6	16.0	16.4	21.7	14.1	43.5
41	South Carolina	25,440	17,145	8,295	67.4	32.6	18.3	20.4	89.0	78.7	49.2	25.3	18.2	12.5	15.1	19.0	12.7	65.0
42	Georgia	55,396	40,106	15,290	72.4	27.6	28.0	32.8	86.2	77.2	62.1	41.6	29.2	18.5	20.2	25.2	17.4	55.4
43	Florida	20,809	14,238	6,571	68.4	31.6	36.6	47.4	80.4	65.6	54.4	51.2	41.0	30.7	24.5	31.3	20.9	48.6
	East South Central:																	
44	Kentucky	49,794	37,614	12,180	75.5	24.5	22.8	27.9	88.3	70.2	50.2	34.3	24.7	14.6	14.6	21.3	11.6	48.2
45	Tennessee	55,600	39,179	16,421	70.5	29.5	24.0	28.3	86.4	76.3	55.4	40.7	27.9	17.0	17.6	24.1	13.5	64.7
46	Alabama	47,102	31,182	15,920	66.2	33.8	22.3	26.4	90.1	77.6	64.1	43.3	27.4	15.6	17.1	24.5	12.8	41.8
47	Mississippi	50,166	33,312	16,854	66.4	33.6	20.0	21.3	91.5	77.3	62.1	35.3	20.5	14.7	17.8	24.0	13.8	36.4
	West South Central:																	
48	Arkansas	56,510	39,467	17,043	69.8	30.2	31.0	34.9	88.1	76.4	61.2	45.0	30.4	21.0	24.6	31.3	20.5	24.2
49	Louisiana	30,918	19,853	11,065	64.2	35.8	24.9	28.2	84.8	78.6	54.6	34.6	23.3	18.0	20.7	27.0	17.2	86.4
50	Oklahoma	59,903	48,421	11,482	80.8	19.2	42.1	52.2	90.1	81.2	68.1	55.5	43.6	28.4	23.3	31.0	17.9	54.4
51	Texas	121,827	99,550	22,277	81.7	18.3	36.8	43.9	86.3	68.9	51.8	39.2	33.1	22.3	21.3	27.5	17.4	41.9
	Mountain:																	
52	Montana	26,602	24,484	2,118	92.0	8.0	75.8	81.6	96.1	93.6	88.5	78.6	65.5	54.1	41.7	49.3	33.5	68.4
53	Idaho	22,766	19,762	3,004	86.8	13.2	56.5	61.0	92.2	84.9	64.1	52.7	43.3	37.0	37.9	41.2	34.8	39.6
54	Wyoming	9,118	8,112	1,006	89.0	11.0	72.3	77.1	94.3	92.0	80.3	70.2	60.2	51.9	48.2	52.0	45.1	35.3
55	Colorado	31,005	27,467	3,538	88.6	11.4	68.1	75.4	94.4	89.9	81.4	68.1	57.6	50.0	38.8	43.7	34.1	91.0
56	New Mexico	11,728	8,968	2,760	76.5	23.5	49.9	63.8	91.3	81.1	70.6	60.5	53.5	37.0	29.2	40.8	24.5	40.0
57	Arizona	5,536	4,256	1,280	76.9	23.1	53.2	63.0	89.3	76.9	58.3	50.0	48.1	36.2	35.0	42.3	27.8	67.0
58	Utah	12,824	10,582	2,242	82.5	17.5	53.0	61.7	87.6	84.5	69.1	58.7	46.6	43.0	31.8	34.1	29.0	43.7
59	Nevada	1,967	1,620	347	82.4	17.6	63.1	69.8	92.5	76.2	80.0	65.0	57.8	42.9	43.5	43.5	44.3	31.8
	Pacific:																	
60	Washington	34,854	25,056	9,798	71.9	28.1	49.9	63.7	91.8	85.2	70.3	56.7	49.1	40.6	32.2	38.2	28.4	40.0
61	Oregon	29,710	21,969	7,741	73.9	26.1	49.7	63.9	91.9	88.3	72.2	59.5	49.3	36.1	30.5	33.8	28.1	67.5
62	California	71,149	58,702	12,447	82.5	17.5	51.9	59.2	86.1	72.1	57.9	49.7	43.4	39.9	32.9	34.7	31.1	54.4

*Not available.
[1]Data for the District of Columbia not included in totals.

Table 18.—AUTOMOBILES—COMMERCIAL AND OTHER FARMS REPORTING, WITH PERCENT OF FARMS REPORTING IN EACH ECONOMIC CLASS GROUP, BY DIVISIONS AND STATES: 1950

[Data are based on reports for only a sample of farms. See text. Base data in Volume I]

	Region, division, and State	Number of farms reporting automobiles			Percent distribution		Percent of farms in each group reporting automobiles										
								Commercial farms, by economic class							Other farms			
		All farms	Commercial farms	Other farms	Commercial farms	Other farms	All farms	Commercial, total	Class I	Class II	Class III	Class IV	Class V	Class VI	Other, total	Part-time	Residential	Abnormal
1	**United States**	3,389,773	2,511,151	878,622	74.1	25.9	63.0	67.8	89.2	89.1	84.8	74.3	58.9	39.3	52.5	60.0	47.9	55.4
2	The North	1,831,489	1,485,429	346,060	81.1	18.9	80.8	83.8	91.2	92.3	89.6	84.8	77.4	62.9	69.9	75.6	65.4	58.9
3	The South	1,204,317	770,665	433,652	64.0	36.0	45.4	47.8	85.1	80.1	70.1	58.2	45.2	30.5	41.7	48.3	38.2	51.7
4	The West	353,967	255,057	98,910	72.1	27.9	76.7	79.1	90.2	87.4	82.4	76.4	73.0	59.3	71.2	74.3	69.2	53.2
	Geographic Divisions:																	
5	New England	72,096	42,841	29,255	59.4	40.6	69.9	72.4	84.6	83.9	75.6	69.8	66.6	51.8	66.5	68.6	65.5	58.1
6	Middle Atlantic	228,826	154,484	74,342	67.5	32.5	77.2	79.5	87.9	87.2	83.2	80.2	75.4	60.5	72.9	77.0	70.2	60.0
7	East North Central	731,621	573,968	157,653	78.5	21.5	82.7	85.5	92.6	94.0	91.2	87.2	80.4	64.9	73.7	79.9	68.5	56.8
8	West North Central	798,946	714,136	84,810	89.4	10.6	81.3	84.3	92.4	93.3	90.6	84.6	75.9	62.5	62.7	69.7	56.5	60.2
9	South Atlantic	469,596	284,847	184,749	60.7	39.3	49.0	50.8	81.7	78.2	68.8	57.9	48.6	36.5	46.5	54.5	42.8	47.2
10	East South Central	333,936	209,874	124,062	62.8	37.2	36.6	38.3	85.3	79.7	69.3	55.9	40.0	24.6	34.0	41.6	29.7	55.1
11	West South Central	400,785	275,944	124,841	68.9	31.1	51.4	54.8	86.5	81.2	71.3	60.4	47.4	34.4	45.1	49.4	42.5	55.3
12	Mountain	141,502	114,699	26,803	81.1	18.9	72.7	76.7	89.7	87.2	81.9	73.2	67.8	52.4	59.4	65.3	54.8	54.0
13	Pacific	212,465	140,358	72,107	66.1	33.9	79.7	81.2	90.5	87.5	82.9	79.5	76.9	65.0	77.0	78.9	75.8	52.3
	New England:																	
14	Maine	19,879	10,836	9,043	54.5	45.5	65.5	68.6	89.3	83.6	70.7	68.6	63.9	43.7	62.0	65.5	60.4	60.0
15	New Hampshire	9,446	4,673	4,773	49.5	50.5	70.6	73.2	80.8	87.1	76.7	68.7	69.6	60.0	68.2	68.6	68.0	74.2
16	Vermont	13,107	9,451	3,656	72.1	27.9	68.8	72.2	90.9	86.4	76.8	67.6	65.7	48.5	61.3	69.3	57.4	72.2
17	Massachusetts	15,763	9,453	6,310	60.0	40.0	71.0	71.8	77.8	81.4	75.4	68.8	66.2	54.9	69.9	68.3	71.1	53.6
18	Rhode Island	1,955	1,214	741	62.1	37.9	75.0	76.6	91.0	84.1	78.9	75.0	68.1	61.1	72.6	74.3	71.6	100.0
19	Connecticut	11,946	7,214	4,732	60.4	39.6	76.6	78.8	85.3	83.8	79.9	77.5	72.0	64.8	73.6	75.4	73.1	51.0
	Middle Atlantic:																	
20	New York	97,294	70,228	27,066	72.2	27.8	78.0	79.8	89.7	89.8	82.3	79.3	74.9	60.3	73.5	76.7	71.2	65.5
21	New Jersey	18,864	13,959	4,905	74.0	26.0	76.1	77.3	88.6	84.4	75.8	77.2	68.7	55.2	72.9	74.9	71.8	51.3
22	Pennsylvania	112,668	70,297	42,371	62.4	37.6	76.8	79.6	84.9	85.4	85.6	81.5	76.7	61.3	72.5	77.5	69.4	59.6
	East North Central:																	
23	Ohio	163,216	114,673	48,543	70.3	29.7	81.9	85.2	88.7	93.4	91.5	88.3	82.1	65.1	75.1	81.2	70.5	63.4
24	Indiana	133,235	102,543	30,692	77.0	23.0	80.0	83.2	92.6	92.9	90.6	84.6	78.3	61.3	70.7	77.6	64.5	54.7
25	Illinois	159,653	136,886	22,767	85.7	14.3	81.8	85.1	94.5	94.8	90.1	82.7	73.4	60.9	66.3	73.9	59.8	58.3
26	Michigan	130,187	91,589	38,598	70.4	29.6	83.7	85.7	88.1	93.1	92.0	89.1	83.7	70.7	79.3	83.2	75.7	43.0
27	Wisconsin	145,330	128,277	17,053	88.3	11.7	86.2	87.9	90.5	94.3	92.3	89.8	82.3	66.3	75.0	82.0	68.3	61.3
	West North Central:																	
28	Minnesota	155,559	139,373	16,186	89.6	10.4	86.8	88.6	90.2	94.8	92.5	88.8	83.1	71.0	74.0	78.9	68.8	69.2
29	Iowa	180,974	170,223	10,751	94.1	5.9	89.1	90.7	94.9	95.4	93.8	89.1	81.7	67.2	69.6	77.0	62.2	63.6
30	Missouri	144,552	109,399	35,153	75.7	24.3	62.9	66.5	85.7	79.8	75.5	70.3	64.0	52.7	53.8	61.4	47.7	66.4
31	North Dakota	56,235	54,498	1,737	96.9	3.1	86.1	87.0	93.5	93.0	91.2	86.4	78.6	69.9	65.5	71.0	60.3	47.4
32	South Dakota	58,687	56,318	2,369	96.0	4.0	88.5	89.8	94.1	94.6	94.3	89.0	82.0	70.4	65.7	72.3	60.0	43.4
33	Nebraska	94,432	89,306	5,126	94.6	5.4	88.1	89.4	93.6	94.5	92.3	89.0	83.3	72.5	70.8	76.0	65.3	67.6
34	Kansas	108,507	95,019	13,488	87.6	12.4	82.6	84.6	90.5	91.7	88.5	84.8	79.9	71.5	70.9	75.4	66.9	64.1
	South Atlantic:																	
35	Delaware	5,418	4,173	1,245	77.0	23.0	72.7	75.1	79.7	83.9	76.0	76.7	73.2	56.4	65.7	70.8	62.4	83.3
36	Maryland	26,805	18,417	8,388	68.7	31.3	74.1	77.9	88.3	89.1	82.4	80.1	71.9	58.9	67.1	72.2	64.0	52.9
37	District of Columbia[1]	6	5	1	83.3	16.7	21.4	31.2	(*)	(*)	(*)	(*)	(*)	(*)	8.3	(*)	(*)	(*)
38	Virginia	77,078	42,651	34,427	55.3	44.7	51.1	54.6	85.8	83.8	76.1	66.3	53.2	34.9	47.3	57.4	43.2	65.5
39	West Virginia	32,831	10,679	22,152	32.5	67.5	40.3	45.8	88.8	74.7	66.2	59.7	50.7	28.6	38.1	47.8	35.0	23.3
40	North Carolina	140,069	97,803	42,266	69.8	30.2	48.6	50.5	77.0	76.7	67.0	57.4	47.7	36.6	44.6	51.8	41.5	48.1
41	South Carolina	69,963	41,721	28,242	59.6	40.4	50.3	49.5	86.7	78.2	72.2	57.7	50.5	39.6	51.4	59.6	46.5	40.0
42	Georgia	89,237	54,050	35,187	60.6	39.4	45.1	44.2	82.7	69.4	59.5	49.4	43.0	35.1	46.5	51.9	43.5	35.1
43	Florida	28,195	15,353	12,842	54.5	45.5	49.6	51.1	75.3	68.2	62.6	51.9	47.3	34.7	47.9	52.7	45.4	42.9
	East South Central:																	
44	Kentucky	102,938	75,863	27,075	73.7	26.3	47.2	56.4	87.7	88.2	80.2	71.4	56.7	35.0	32.4	47.0	25.9	63.6
45	Tennessee	99,095	60,425	38,670	61.0	39.0	42.8	43.7	86.7	78.2	69.7	57.7	45.5	30.7	41.5	49.3	36.6	58.8
46	Alabama	64,417	34,056	30,361	52.9	47.1	30.5	28.8	77.4	71.1	51.6	41.1	31.4	19.9	32.6	38.4	29.2	40.0
47	Mississippi	67,486	39,530	27,956	58.6	41.4	26.9	25.2	87.8	70.8	54.2	39.4	26.9	18.0	29.6	33.3	27.1	47.0
	West South Central:																	
48	Arkansas	57,931	34,175	23,756	59.0	41.0	31.8	30.2	80.6	58.2	41.5	33.8	28.4	22.1	34.3	37.0	32.7	33.3
49	Louisiana	48,489	26,897	21,592	55.5	44.5	39.1	38.2	83.8	79.2	62.7	45.0	35.1	27.6	40.3	41.3	39.8	77.3
50	Oklahoma	83,390	58,576	24,814	70.2	29.8	58.7	63.1	86.5	84.0	75.8	65.8	57.3	44.5	50.3	56.4	46.1	55.3
51	Texas	210,975	156,296	54,679	74.1	25.9	63.7	68.9	87.5	84.1	77.0	71.3	62.9	46.8	52.2	57.9	48.7	56.6
	Mountain:																	
52	Montana	26,736	23,603	3,133	88.3	11.7	76.2	78.7	91.2	88.3	83.4	72.5	70.0	61.8	61.7	62.8	60.5	70.2
53	Idaho	31,825	26,382	5,443	82.9	17.1	78.9	81.5	91.1	90.4	87.4	77.5	73.9	57.8	68.7	71.4	66.4	47.9
54	Wyoming	9,319	7,929	1,390	85.1	14.9	73.9	75.3	89.3	86.9	77.3	69.0	62.7	60.4	66.6	66.7	66.7	60.8
55	Colorado	35,719	29,415	6,304	82.4	17.6	78.4	80.8	92.4	90.2	83.8	75.4	73.3	61.1	69.2	72.0	66.7	77.6
56	New Mexico	11,627	8,533	3,094	73.4	26.6	49.5	60.7	88.5	74.7	68.4	62.2	49.5	31.8	32.8	40.4	29.6	42.5
57	Arizona	7,025	4,825	2,200	68.7	31.3	67.5	71.4	87.6	81.3	67.6	72.7	61.9	40.6	60.2	66.9	55.0	54.8
58	Utah	17,246	12,474	4,772	72.3	27.7	71.3	72.8	81.0	84.4	79.3	72.5	66.8	50.5	67.6	70.3	65.2	43.7
59	Nevada	2,005	1,538	467	76.7	23.3	64.3	66.3	86.8	82.6	68.4	60.3	47.9	54.8	58.6	63.5	55.7	9.1
	Pacific:																	
60	Washington	54,275	31,421	22,854	57.9	42.1	77.7	79.8	92.2	90.1	83.6	78.3	75.0	60.6	75.0	76.4	74.3	47.5
61	Oregon	47,459	27,350	20,109	57.6	42.4	79.4	79.5	91.3	88.2	81.1	79.0	75.3	66.7	79.3	81.8	77.8	53.0
62	California	110,731	81,587	29,144	73.7	26.3	80.8	82.3	90.0	86.4	83.2	80.1	78.6	66.9	77.0	78.9	75.8	53.4

*Not available.
[1]Data for the District of Columbia not included in totals.

Table 19.—TRACTORS—COMMERCIAL AND OTHER FARMS REPORTING, WITH PERCENT OF FARMS REPORTING IN EACH ECONOMIC CLASS GROUP, BY DIVISIONS AND STATES: 1950

[Data are based on reports for only a sample of farms. See text. Base data in Volume I]

	Region, division, and State	Number of farms reporting tractors			Percent distribution		Percent of farms in each group reporting tractors										
								Commercial farms, by economic class							Other farms			
		All farms	Commercial farms	Other farms	Commercial farms	Other farms	All farms	Commercial, total	Class I	Class II	Class III	Class IV	Class V	Class VI	Other, total	Part-time	Residential	Abnormal
1	**United States**	2,525,206	2,181,954	343,252	86.4	13.6	46.9	58.9	86.1	89.1	85.8	68.8	43.0	19.4	20.5	29.4	14.8	60.1
2	The North	1,554,779	1,378,193	176,586	88.6	11.4	68.6	77.8	88.6	92.1	90.5	81.5	62.7	36.2	35.7	45.3	27.8	69.6
3	The South	692,858	574,497	118,361	82.9	17.1	26.1	35.6	84.2	83.5	73.7	49.6	28.7	12.8	11.4	17.7	7.9	52.2
4	The West	277,569	229,264	48,305	82.6	17.4	60.2	71.1	84.1	84.1	79.4	69.4	56.5	40.9	34.8	42.2	29.2	51.5
	Geographic Divisions:																	
5	New England	46,352	33,512	12,840	72.3	27.7	44.9	56.6	75.4	75.7	67.4	50.0	39.7	28.4	29.2	35.2	25.8	79.3
6	Middle Atlantic	188,481	143,395	45,086	76.1	23.9	63.6	73.8	79.2	85.5	85.2	74.5	62.7	41.8	44.2	55.0	36.6	72.2
7	East North Central	614,276	529,660	84,616	86.2	13.8	69.4	78.9	92.5	94.2	92.0	83.7	65.7	37.7	39.6	50.1	30.2	69.2
8	West North Central	705,670	671,626	34,044	95.2	4.8	71.8	79.3	91.4	93.8	91.9	83.0	61.7	33.9	25.2	33.7	17.2	64.5
9	South Atlantic	222,363	170,804	51,559	76.8	23.2	23.2	30.4	78.3	77.2	61.1	37.2	24.7	13.4	13.0	19.7	9.8	49.5
10	East South Central	171,254	140,782	30,472	82.2	17.8	18.8	25.7	90.0	84.0	71.2	47.2	24.5	9.9	8.4	13.8	5.2	54.0
11	West South Central	299,241	262,911	36,330	87.9	12.1	38.4	52.3	85.7	86.3	83.4	67.5	39.3	17.8	13.1	20.4	8.6	54.8
12	Mountain	126,149	113,277	12,872	89.8	10.2	64.8	75.7	85.1	88.2	86.4	75.4	58.9	41.0	28.5	37.9	20.7	52.1
13	Pacific	151,420	115,987	35,433	76.6	23.4	56.8	67.1	83.5	80.4	72.3	63.6	54.8	40.8	37.8	44.4	33.1	50.9
	New England:																	
14	Maine	12,794	8,844	3,950	69.1	30.9	42.1	56.0	84.0	80.2	70.8	52.1	37.9	22.9	27.1	34.6	23.4	82.9
15	New Hampshire	5,405	3,394	2,011	62.8	37.2	40.4	53.2	67.4	72.4	56.7	50.2	44.9	35.3	28.7	35.7	24.9	83.9
16	Vermont	8,417	7,272	1,145	86.4	13.6	44.2	55.6	80.3	85.9	69.2	46.3	28.4	17.7	19.2	27.0	15.3	44.4
17	Massachusetts	10,322	7,216	3,106	69.9	30.1	46.5	54.8	70.6	69.5	63.1	47.9	40.1	34.5	34.4	34.8	33.2	81.8
18	Rhode Island	1,290	949	341	73.6	26.4	49.5	59.9	78.7	65.5	69.8	60.3	46.8	33.3	33.4	42.9	28.4	100.0
19	Connecticut	8,124	5,837	2,287	71.8	28.2	52.1	63.8	72.2	72.1	71.1	53.7	54.9	41.8	35.6	43.7	31.8	80.4
	Middle Atlantic:																	
20	New York	81,985	65,894	16,091	80.4	19.6	65.7	74.9	87.9	90.3	84.9	72.8	60.1	41.6	43.7	55.1	35.1	75.9
21	New Jersey	15,374	12,136	3,238	78.9	21.1	62.0	67.2	64.6	71.6	74.5	69.9	57.8	43.3	48.2	53.3	43.9	48.7
22	Pennsylvania	91,122	65,365	25,757	71.7	28.3	62.1	74.0	80.9	86.1	87.7	76.8	65.3	41.7	44.1	55.2	36.7	77.8
	East North Central:																	
23	Ohio	127,390	101,201	26,189	79.4	20.6	63.9	75.2	87.9	93.9	91.0	81.7	64.1	34.4	40.5	50.7	32.7	67.3
24	Indiana	106,037	91,957	14,080	86.7	13.3	63.6	74.6	91.7	92.8	90.9	80.1	59.9	31.6	32.4	42.6	23.0	73.3
25	Illinois	141,988	131,961	10,027	92.9	7.1	72.7	82.0	95.0	94.9	92.3	83.0	62.1	33.4	29.2	39.8	19.7	83.5
26	Michigan	111,373	86,276	25,097	77.5	22.5	71.6	80.7	88.5	94.6	93.5	88.6	76.2	49.3	51.6	62.5	40.9	55.3
27	Wisconsin	127,488	118,265	9,223	92.8	7.2	75.6	81.1	90.0	93.8	92.6	84.9	64.1	40.3	40.6	50.5	30.5	65.5
	West North Central:																	
28	Minnesota	142,911	134,372	8,539	94.0	6.0	79.8	85.5	90.2	95.2	94.6	88.0	71.6	44.9	39.0	48.1	29.2	79.5
29	Iowa	161,305	156,927	4,378	97.3	2.7	79.4	83.6	93.5	93.5	90.8	81.2	60.0	33.9	28.3	36.1	20.0	77.3
30	Missouri	100,312	89,633	10,679	89.4	10.6	43.6	54.5	83.5	87.6	82.2	66.7	43.3	21.0	16.3	23.1	10.8	64.1
31	North Dakota	58,338	57,338	1,000	98.3	1.7	89.3	91.5	97.8	96.9	96.2	93.0	82.9	60.2	37.7	52.2	19.7	57.9
32	South Dakota	56,267	55,122	1,145	98.0	2.0	84.8	87.9	92.9	95.4	94.8	88.8	73.9	51.5	31.8	43.8	17.5	57.6
33	Nebraska	87,567	85,397	2,170	97.5	2.5	81.7	85.5	90.8	93.9	92.9	86.9	70.3	46.4	30.0	36.8	22.2	73.0
34	Kansas	98,970	92,837	6,133	93.8	6.2	75.3	82.6	90.9	94.0	92.5	87.7	71.8	44.2	32.2	42.2	23.0	54.9
	South Atlantic:																	
35	Delaware	4,046	3,465	581	85.6	14.4	54.3	62.4	63.3	68.3	74.5	71.5	53.2	35.6	30.6	39.6	25.2	16.7
36	Maryland	20,532	16,492	4,040	80.3	19.7	56.8	69.7	87.5	86.1	83.2	74.0	57.2	32.9	32.3	42.7	25.5	63.2
37	District of Columbia[1]	1	.....	1	.....	100.0	3.6	.....	.....	.....	.....	.....	.....	.....	8.3	(*)	(*)	(*)
38	Virginia	36,515	27,273	9,242	74.7	25.3	24.2	34.9	81.2	84.4	72.1	47.0	27.7	11.8	12.7	20.9	9.3	47.9
39	West Virginia	11,602	6,593	5,009	56.8	43.2	14.2	28.3	81.3	73.4	58.8	45.8	26.2	10.1	8.6	14.5	6.7	31.7
40	North Carolina	62,686	50,161	12,525	80.0	20.0	21.7	25.9	77.5	78.2	48.8	29.2	21.7	15.1	13.2	19.4	10.5	43.5
41	South Carolina	23,454	16,603	6,851	70.8	29.2	16.8	19.7	90.8	83.3	56.4	25.8	17.4	10.1	12.5	17.5	9.4	65.0
42	Georgia	48,253	38,287	9,966	79.3	20.7	24.4	31.3	83.2	77.0	66.2	45.7	26.4	13.4	13.2	19.6	9.5	56.8
43	Florida	15,275	11,930	3,345	78.1	21.9	26.9	39.7	72.0	56.0	51.0	44.7	36.7	16.8	12.5	18.1	9.4	51.4
	East South Central:																	
44	Kentucky	49,342	44,089	5,253	89.4	10.6	22.6	32.8	89.5	85.7	69.0	46.9	27.5	11.1	6.3	12.0	3.7	54.5
45	Tennessee	50,797	41,231	9,566	81.2	18.8	21.9	29.8	85.1	84.7	77.1	52.8	27.7	12.6	10.3	15.8	6.8	68.9
46	Alabama	37,783	29,466	8,317	78.0	22.0	17.9	24.9	88.1	82.8	72.2	51.3	27.2	9.8	8.9	14.7	5.5	41.8
47	Mississippi	33,332	25,996	7,336	78.0	22.0	13.3	16.6	94.6	80.6	66.0	36.0	17.0	7.5	7.8	12.2	4.9	36.4
	West South Central:																	
48	Arkansas	41,369	35,319	6,050	85.4	14.6	22.7	31.2	98.9	82.7	73.9	48.7	23.8	11.3	8.7	12.9	6.2	21.2
49	Louisiana	23,486	18,429	5,057	78.5	21.5	18.9	26.2	90.2	84.6	70.2	38.7	19.0	11.3	9.4	13.4	7.3	90.9
50	Oklahoma	71,710	62,717	8,993	87.5	12.5	50.4	67.6	84.0	89.4	88.5	81.5	59.7	30.5	18.2	28.7	10.9	81.6
51	Texas	162,676	146,446	16,230	90.0	10.0	49.1	64.6	85.0	88.1	84.8	74.5	51.4	22.7	15.5	24.5	9.9	40.9
	Mountain:																	
52	Montana	27,151	25,387	1,764	93.5	6.5	77.4	84.6	93.5	93.8	92.4	83.9	69.1	57.6	34.8	44.5	23.9	77.2
53	Idaho	27,541	25,037	2,504	90.9	9.1	68.3	77.3	88.4	92.9	89.9	74.1	55.2	39.1	31.6	39.4	24.1	50.0
54	Wyoming	9,250	8,460	790	91.5	8.5	73.3	80.4	84.1	86.8	83.3	82.1	72.1	50.9	37.8	45.2	30.4	41.2
55	Colorado	32,162	29,280	2,882	91.0	9.0	70.6	80.4	89.2	91.0	88.1	78.8	65.4	49.2	31.6	41.7	22.7	74.6
56	New Mexico	10,526	8,941	1,585	84.9	15.1	44.8	63.6	71.9	76.7	78.1	71.3	52.1	31.4	16.8	27.2	12.2	51.2
57	Arizona	4,878	3,999	879	82.0	18.0	46.8	59.2	82.0	67.7	61.5	49.9	47.8	26.3	24.0	32.6	16.7	42.6
58	Utah	12,908	10,662	2,246	82.6	17.4	53.3	62.2	72.4	79.9	77.0	34.2	47.0	27.3	31.8	36.1	27.0	42.3
59	Nevada	1,733	1,511	222	87.2	12.8	55.6	65.1	82.6	77.3	78.4	75.0	42.4	14.3	27.9	31.8	22.9	31.8
	Pacific:																	
60	Washington	40,247	28,349	11,898	70.4	29.6	57.6	72.0	91.5	88.8	81.9	70.5	59.0	42.8	39.1	47.2	33.9	65.0
61	Oregon	36,837	25,710	11,127	69.8	30.2	61.7	74.7	91.2	91.2	82.8	75.7	64.8	44.7	43.9	53.8	36.9	56.6
62	California	74,336	61,928	12,408	83.3	16.7	54.2	62.5	80.6	74.3	65.3	56.2	48.0	37.1	32.8	36.4	29.8	45.6

*Not available.
[1]Data for the District of Columbia not included in totals.

Table 20.—NO TRACTOR, HORSES, OR MULES—COMMERCIAL AND OTHER FARMS REPORTING, WITH PERCENT OF FARMS REPORTING IN EACH ECONOMIC CLASS GROUP, BY DIVISIONS AND STATES: 1950

[Data are based on reports for only a sample of farms. See text. Base data in Volume I]

	Region, division, and State	Number of farms *not* reporting tractor, horses, or mules			Percent distribution		Percent of farms *not* reporting tractor, horses, or mules										
								Commercial farms, by economic class							Other farms			
		All farms	Commercial farms	Other farms	Commercial farms	Other farms	All farms	Commercial, total	Class I	Class II	Class III	Class IV	Class V	Class VI	Other, total	Part-time	Residential	Abnormal
1	United States	1,213,125	527,523	685,602	43.5	56.5	22.6	14.2	6.8	5.4	5.7	10.6	20.0	25.9	41.0	31.4	47.0	25.7
2	The North	372,785	162,670	210,115	43.6	56.4	16.4	9.2	6.8	4.2	4.0	6.8	14.7	28.0	42.4	33.4	49.8	22.1
3	The South	725,701	311,041	414,660	42.9	57.1	27.4	19.3	5.1	6.3	7.9	14.7	22.7	24.9	39.9	29.1	45.7	27.1
4	The West	114,639	53,812	60,827	46.9	53.1	24.8	16.7	8.5	9.5	12.5	17.2	26.0	31.8	43.8	38.5	47.9	31.1
	Geographic Divisions:																	
5	New England	34,948	13,274	21,674	38.0	62.0	33.9	22.4	18.7	17.1	15.4	21.5	32.2	36.9	49.2	43.6	52.3	10.6
6	Middle Atlantic	60,919	23,211	37,708	38.1	61.9	20.6	11.9	18.1	9.6	6.4	9.4	16.1	27.1	37.0	27.8	43.4	22.3
7	East North Central	152,645	63,829	88,816	41.8	58.2	17.2	9.5	4.5	3.3	3.8	6.6	14.6	30.2	41.5	32.3	49.7	25.7
8	West North Central	124,273	62,356	61,917	50.2	49.8	12.6	7.4	2.6	2.2	2.9	5.6	13.2	25.5	45.8	36.3	54.5	23.0
9	South Atlantic	277,453	108,760	168,693	39.2	60.8	28.9	19.4	12.1	11.5	10.8	16.2	21.4	23.9	42.4	30.0	48.2	29.0
10	East South Central	270,837	125,560	145,277	46.4	53.6	29.7	22.9	2.0	3.1	6.0	15.4	25.6	26.8	39.8	29.9	45.5	24.9
11	West South Central	177,411	76,721	100,690	43.2	56.8	22.7	15.2	2.7	4.7	6.7	12.4	20.6	22.3	36.4	26.9	42.2	26.2
12	Mountain	28,992	12,451	16,541	42.9	57.1	14.9	8.3	3.8	3.5	4.2	7.8	16.3	21.2	36.6	31.8	40.7	26.8
13	Pacific	85,647	41,361	44,286	48.3	51.7	32.1	23.9	11.4	14.8	20.8	26.1	33.1	40.6	47.3	41.9	51.1	35.7
	New England:																	
14	Maine	9,706	3,044	6,662	31.4	68.6	32.0	19.3	12.2	14.9	13.0	16.9	26.6	31.4	45.7	37.5	49.6	17.1
15	New Hampshire	5,030	1,620	3,410	32.2	67.8	37.6	25.4	27.4	19.3	23.9	22.0	30.1	33.9	48.7	44.0	51.4	.....
16	Vermont	4,408	1,228	3,180	27.9	72.1	23.1	9.4	8.3	2.7	2.5	7.9	22.7	30.8	53.3	42.5	58.6	55.6
17	Massachusetts	9,081	4,460	4,621	49.1	50.9	40.9	33.9	21.8	23.4	28.1	36.2	47.8	47.4	51.2	52.1	51.4	9.1
18	Rhode Island	1,021	501	520	49.1	50.9	39.2	31.6	13.1	29.2	21.1	27.9	38.3	66.7	50.9	45.7	53.7	.....
19	Connecticut	5,702	2,421	3,281	42.5	57.5	36.6	26.4	23.3	21.9	20.8	31.5	33.8	38.5	51.0	44.3	54.3	.....
	Middle Atlantic:																	
20	New York	21,548	8,086	13,460	37.5	62.5	17.3	9.2	9.1	4.8	4.9	7.7	15.1	25.6	36.6	27.9	43.1	13.8
21	New Jersey	7,908	5,117	2,791	64.7	35.3	31.9	28.3	34.0	26.4	22.5	24.3	34.9	42.2	41.5	37.3	44.7	51.3
22	Pennsylvania	31,465	10,008	21,457	31.8	68.2	21.4	11.3	15.4	7.5	5.2	9.2	14.4	26.2	36.7	26.5	43.4	17.8
	East North Central:																	
23	Ohio	39,428	14,687	24,741	37.3	62.7	19.8	10.9	8.1	3.3	4.4	7.6	14.7	30.4	38.3	29.3	45.2	26.1
24	Indiana	37,954	17,064	20,890	45.0	55.0	22.8	13.8	5.3	5.0	5.1	10.5	21.7	36.9	48.1	39.3	56.2	26.7
25	Illinois	30,471	13,868	16,663	45.3	54.7	15.6	8.6	2.3	2.8	4.2	8.4	16.9	30.3	48.5	38.3	57.5	16.5
26	Michigan	26,293	9,711	16,582	36.9	63.1	16.9	9.1	8.0	3.0	4.0	5.3	10.2	24.6	34.1	25.2	42.7	36.0
27	Wisconsin	18,499	8,559	9,940	46.3	53.7	11.0	5.9	8.0	2.6	1.9	3.0	11.0	28.2	43.7	33.4	54.2	25.2
	West North Central:																	
28	Minnesota	18,368	8,962	9,406	48.8	51.2	10.3	5.7	5.0	2.0	1.8	3.9	10.7	26.9	43.0	34.5	52.1	14.1
29	Iowa	22,572	14,032	8,540	62.2	37.8	11.1	7.5	1.9	2.5	3.8	7.7	19.1	38.7	55.3	47.8	63.2	11.4
30	Missouri	49,388	20,522	28,866	41.6	58.4	21.5	12.5	4.0	3.5	5.6	9.1	14.8	22.2	44.2	33.5	52.8	19.8
31	North Dakota	3,235	2,213	1,022	68.4	31.6	5.0	3.5	1.7	1.0	1.6	2.9	7.3	16.9	38.5	27.2	52.3	28.9
32	South Dakota	3,948	2,573	1,375	65.2	34.8	6.0	4.1	0.7	0.7	1.0	3.3	11.3	20.0	38.1	31.3	46.0	29.3
33	Nebraska	9,564	5,774	3,790	60.4	39.6	8.9	5.8	2.7	2.2	2.3	4.4	11.8	30.1	52.3	45.1	60.3	27.0
34	Kansas	17,198	8,280	8,918	48.1	51.9	13.1	7.4	2.8	2.6	3.2	4.8	11.7	25.7	46.9	36.8	56.1	29.6
	South Atlantic:																	
35	Delaware	1,761	1,001	760	56.8	43.2	23.6	18.0	26.7	23.1	13.0	12.0	16.9	17.2	40.1	31.3	45.3	83.3
36	Maryland	7,488	2,576	4,912	34.4	65.6	20.7	10.9	8.5	7.9	6.2	7.2	15.8	22.5	39.3	30.8	44.8	14.7
37	District of Columbia[1]	18	(*)	(*)	(*)	(*)	64.3	(*)	(*)	(*)	(*)	(*)	(*)	(*)	(*)	(*)	(*)	(*)
38	Virginia	45,324	12,659	32,665	27.9	72.1	30.1	16.2	7.2	7.2	6.3	11.4	17.2	23.4	44.9	33.2	49.7	25.2
39	West Virginia	26,906	3,032	23,874	11.3	88.7	33.0	13.0	6.7	6.6	12.2	8.9	11.8	16.4	41.1	25.4	46.3	33.3
40	North Carolina	82,969	39,307	43,662	47.4	52.6	28.8	20.3	4.7	6.7	10.4	17.5	22.3	26 1	46.1	32.6	51.8	29.8
41	South Carolina	40,466	19,797	20,669	48.9	51.1	29.1	23.5	6.0	6.7	7.2	19.1	26.0	26.5	37.6	26.6	44.2	22.5
42	Georgia	50,705	21,744	28,961	42.9	57.1	25.6	17.8	5.5	7.4	8.6	13.2	20.1	21.7	38.3	25.4	45.4	28.4
43	Florida	21,834	8,644	13,190	39.6	60.4	38.4	28.8	18.4	32.9	36.4	33.9	26.0	25.8	49.2	42.6	52.7	44.3
	East South Central:																	
44	Kentucky	56,576	20,425	36,151	36.1	63.9	25.9	15.2	2.0	1.5	5.1	10.1	16.0	22.5	43.2	35.0	46.9	27.3
45	Tennessee	69,020	27,192	41,828	39.4	60.6	29.8	19.7	2.1	4.2	4.3	10.9	19.7	26.3	44.8	33.0	52.1	13.4
46	Alabama	52,171	18,371	33,800	35.2	64.8	24.7	15.5	2.5	4.7	7.3	12.2	15.5	17.7	36.3	24.5	43.1	45.5
47	Mississippi	93,070	59,572	33,498	64.0	36.0	37.0	38.0	1.4	3.5	10.6	34.4	46.7	35.9	35.4	28.5	39.9	24.2
	West South Central:																	
48	Arkansas	52,302	28,217	24,085	54.0	46.0	28.7	24.9	2.6	6.1	9.1	21.3	30.8	27.9	34.8	26.0	40.2	45.5
49	Louisiana	31,685	13,861	17,824	43.7	56.3	25.5	19.7	2.8	2.1	7.5	17.4	23.4	21.5	33.3	21.9	39.5	.....
50	Oklahoma	24,180	8,160	16,020	33.7	66.3	17.0	8.8	2.5	4.3	4.8	7.0	10.8	14.5	32.5	23.0	39.0	4.4
51	Texas	69,244	26,483	42,761	38.2	61.8	20.9	11.7	2.7	4.9	6.8	10.4	16.4	20.8	40.8	31.7	46.5	38.4
	Mountain:																	
52	Montana	3,341	1,700	1,641	50.9	49.1	9.5	5.7	1.4	1.9	1.9	6.7	11.7	17.8	32.3	25.8	39.5	8.8
53	Idaho	5,988	2,615	3,373	43.7	56.3	14.9	8.1	4.1	2.2	2.8	6.9	18.8	29.2	42.6	35.7	49.0	47.9
54	Wyoming	980	397	583	40.5	59.5	7.8	3.8	2.9	1.5	2.3	1.8	8.0	17.9	27.9	22.2	32.8	43.1
55	Colorado	6,621	2,950	3,671	44.6	55.4	14.5	8.1	3.6	4.0	4.9	8.2	16.5	18.4	40.3	30.8	48.4	22.4
56	New Mexico	3,725	1,210	2,515	32.5	67.5	15.8	8.6	3.2	4.7	3.9	7.8	15.6	14.9	26.6	23.5	27.9	20.0
57	Arizona	2,959	1,328	1,631	44.9	55.1	28.4	19.7	4.5	8.8	21.1	27.7	32.5	33.7	44.6	41.6	48.6	13.0
58	Utah	4,916	2,056	2,860	41.8	58.2	20.3	12.0	9.5	7.3	7.5	9.7	17.0	26.1	40.5	37.3	44.0	40.8
59	Nevada	462	195	267	42.2	57.8	14.8	8.4	2.8	4.8	4.7	9.0	11.0	23.8	33.5	32.9	32.9	54.5
	Pacific:																	
60	Washington	20,218	6,715	13,503	33.2	66.8	29.0	17.1	4.0	7.9	11.7	16.4	25.0	36.1	44.3	36.7	49.1	28.8
61	Oregon	15,625	5,064	10,561	32.4	67.6	26.2	14.7	4.6	4.2	10.2	13.2	21.8	32.7	41.7	32.4	48.2	37.3
62	California	49,804	29,582	20,222	59.4	40.6	36.3	29.8	14.1	20.4	27.6	35.0	42.6	48.2	53.4	51.6	55.0	37.1

*Not available.
[1]Data for the District of Columbia not included in totals.

Table 21.—TRACTOR AND NO HORSES OR MULES-COMMERCIAL AND OTHER FARMS REPORTING, WITH PERCENT OF FARMS REPORTING IN EACH ECONOMIC CLASS GROUP; BY DIVISIONS AND STATES: 1950

[Data are based on reports for only a sample of farms. See text. Base data in Volume I]

	Region, division, and State	Number of farms reporting tractor and no horses or mules			Percent distribution		Percent of farms in each group reporting tractor and no horses or mules										
								Commercial farms, by economic class							Other farms		
		All farms	Commercial farms	Other farms	Commercial farms	Other farms	All farms	Commercial, total	Class I	Class II	Class III	Class IV	Class V	Class VI	Other, total	Part-time	Residential	Abnormal
1	**United States**	1,249,073	1,016,483	232,590	81.4	18.6	23.2	27.4	38.3	43.8	39.5	30.8	20.7	9.3	13.9	19.0	10.7	23.2
2	The North	813,424	678,206	135,218	83.4	16.6	35.9	38.3	43.2	47.4	42.6	38.1	33.7	20.6	27.3	33.6	22.3	30.5
3	The South	278,325	216,808	61,517	77.9	22.1	10.5	13.5	29.8	34.1	28.5	18.4	10.6	4.8	5.9	8.3	4.6	11.5
4	The West	157,324	121,469	35,855	77.2	22.8	34.1	37.7	39.3	41.8	40.6	37.5	34.4	26.0	25.8	30.4	22.5	24.1
	Geographic Divisions:																	
5	New England	31,178	20,878	10,300	67.0	33.0	30.2	35.3	53.3	45.9	38.0	31.2	27.2	21.7	23.4	27.8	21.1	43.5
6	Middle Atlantic	113,512	79,154	34,358	69.7	30.3	38.3	40.7	53.5	48.1	43.1	40.1	37.9	25.5	33.7	40.7	29.0	28.9
7	East North Central	382,273	314,967	67,306	82.4	17.6	43.2	46.9	54.8	60.4	53.3	47.1	41.2	24.1	31.5	39.1	24.8	33.3
8	West North Central	286,461	263,207	23,254	91.9	8.1	29.2	31.1	31.3	38.5	35.2	30.7	26.2	16.1	17.2	21.8	13.0	24.0
9	South Atlantic	76,008	48,626	27,382	64.0	36.0	7.9	8.7	27.3	21.7	14.9	9.6	7.7	4.4	6.9	9.3	5.8	12.9
10	East South Central	50,715	35,991	14,724	71.0	29.0	5.6	6.6	9.0	12.5	12.4	11.0	7.5	3.3	4.0	5.9	3.0	4.6
11	West South Central	151,602	132,191	19,411	87.2	12.8	19.4	26.3	34.7	45.2	44.7	35.4	18.5	8.0	7.0	10.1	5.1	16.1
12	Mountain	50,079	42,591	7,488	85.0	15.0	25.7	28.5	24.6	30.6	31.6	29.4	25.9	20.2	16.6	21.1	12.9	20.9
13	Pacific	107,245	78,878	28,367	73.5	26.5	40.2	45.6	48.3	51.7	49.7	45.3	40.7	30.9	30.3	35.2	26.9	27.4
	New England:																	
14	Maine	8,735	5,657	3,078	64.8	35.2	28.8	35.8	64.8	53.8	41.7	32.1	23.5	15.6	21.1	25.6	18.9	34.3
15	New Hampshire	3,731	2,161	1,570	57.9	42.1	27.9	33.8	51.1	44.6	33.4	29.6	31.3	26.5	22.4	28.7	19.3	32.3
16	Vermont	3,656	2,811	845	76.9	23.1	19.2	21.5	33.0	27.7	24.7	20.0	14.7	11.1	14.2	19.5	11.5	27.8
17	Massachusetts	7,916	5,256	2,660	66.4	33.6	35.6	39.9	50.7	49.2	43.0	35.2	31.6	30.5	29.5	28.8	29.4	53.6
18	Rhode Island	1,041	781	260	75.0	25.0	39.9	49.3	73.0	46.9	57.4	51.5	38.3	33.3	25.5	40.0	17.9	.....
19	Connecticut	6,099	4,212	1,887	69.1	30.9	39.1	46.0	48.0	49.9	51.0	41.6	42.0	32.0	29.3	36.6	26.3	41.2
	Middle Atlantic:																	
20	New York	41,912	30,030	11,882	71.7	28.3	33.6	34.1	49.9	39.5	34.4	32.4	33.4	24.4	32.3	39.4	27.0	31.7
21	New Jersey	11,669	9,006	2,663	77.2	22.8	47.1	49.9	51.4	50.9	54.1	53.9	43.7	33.9	39.6	44.0	36.7	10.3
22	Pennsylvania	59,931	40,118	19,813	66.9	33.1	40.8	45.4	60.3	57.1	51.6	45.8	40.8	25.2	33.9	41.1	29.3	33.5
	East North Central:																	
23	Ohio	92,916	71,812	21,104	77.3	22.7	46.6	53.4	58.9	67.6	65.7	57.1	45.2	24.3	32.7	40.3	26.9	25.5
24	Indiana	73,440	62,389	11,051	85.0	15.0	44.1	50.6	59.5	67.2	63.1	52.7	39.8	19.5	25.5	32.8	18.7	28.0
25	Illinois	79,541	72,523	7,018	91.2	8.8	40.7	45.1	51.9	61.0	51.9	38.6	28.9	15.9	20.4	26.5	15.0	52.5
26	Michigan	80,354	59,611	20,743	74.2	25.8	51.7	55.8	62.6	67.8	64.6	59.9	53.2	34.7	42.6	51.1	34.4	28.1
27	Wisconsin	56,022	48,632	7,390	86.8	13.2	33.2	33.3	49.8	37.1	33.1	33.4	34.1	25.9	32.5	39.6	25.5	29.4
	West North Central:																	
28	Minnesota	58,999	52,542	6,457	89.1	10.9	32.9	33.4	41.4	40.9	34.2	31.7	31.8	25.0	29.5	34.8	24.0	26.9
29	Iowa	80,710	77,387	3,323	95.9	4.1	39.7	41.2	41.0	46.5	44.5	39.3	31.3	20.5	21.5	26.5	16.5	26.1
30	Missouri	34,386	27,952	6,434	81.3	18.7	15.0	17.0	19.9	25.8	25.1	19.5	15.2	7.1	9.8	12.7	7.6	16.8
31	North Dakota	18,456	17,803	653	96.5	3.5	28.3	28.4	39.7	33.8	26.0	26.6	31.5	28.2	24.6	34.1	13.8	22.4
32	South Dakota	17,850	17,134	716	96.0	4.0	26.9	27.3	22.6	25.8	27.9	27.0	29.2	26.9	19.9	25.2	13.6	29.3
33	Nebraska	31,648	30,170	1,478	95.3	4.7	29.5	30.2	22.3	32.0	32.3	30.6	29.7	21.9	20.4	23.3	17.4	16.2
34	Kansas	44,412	40,219	4,193	90.6	9.4	33.8	35.8	22.9	36.8	39.8	38.6	34.3	22.1	22.0	27.9	16.7	26.8
	South Atlantic:																	
35	Delaware	1,787	1,382	405	77.3	22.7	24.0	24.9	30.0	28.5	24.3	21.7	27.0	17.2	21.4	25.0	19.2	.....
36	Maryland	8,880	6,219	2,661	70.0	30.0	24.6	26.3	36.1	32.1	29.4	27.0	23.9	13.5	21.3	26.7	17.9	23.5
37	District of Columbia[1]	2	(*)	(*)	(*)	(*)	7.1	(*)	(*)	(*)	(*)	(*)	(*)	(*)	(*)	(*)	(*)	(*)
38	Virginia	12,033	6,624	5,409	55.0	45.0	8.0	8.5	19.9	20.3	15.3	10.2	7.6	3.4	7.4	10.9	6.0	18.5
39	West Virginia	5,509	2,288	3,221	41.5	58.5	6.8	9.8	33.8	25.9	18.4	16.0	9.0	3.8	5.5	8.3	4.6	10.0
40	North Carolina	16,145	10,452	5,693	64.7	35.3	5.6	5.4	16.8	14.8	6.9	5.5	5.2	4.2	6.0	7.3	5.4	6.9
41	South Carolina	6,943	4,068	2,875	58.6	41.4	5.0	4.8	18.8	14.5	10.5	5.0	5.3	2.9	5.2	6.3	4.6	.....
42	Georgia	16,818	11,840	4,978	70.4	29.6	8.5	9.7	10.2	13.9	15.9	14.4	9.5	5.0	6.6	8.8	5.4	2.7
43	Florida	7,893	5,753	2,140	72.9	27.1	13.9	19.1	37.6	27.8	25.4	21.4	16.5	8.0	8.0	10.7	6.5	25.7
	East South Central:																	
44	Kentucky	11,166	8,386	2,780	75.1	24.9	5.1	6.2	5.5	12.0	10.3	7.8	6.4	3.2	3.3	5.6	2.3	2.7
45	Tennessee	13,987	9,236	4,751	66.0	34.0	6.0	6.7	8.8	9.4	10.1	10.2	7.4	4.0	5.1	6.6	4.2	4.2
46	Alabama	15,398	11,024	4,374	71.6	28.4	7.3	9.3	11.2	19.3	19.7	18.8	11.6	4.1	4.7	7.4	3.1	12.7
47	Mississippi	10,164	7,345	2,819	72.3	27.7	4.0	4.7	10.8	10.9	15.4	10.5	5.5	2.3	3.0	4.1	2.3	1.5
	West South Central:																	
48	Arkansas	16,625	13,681	2,944	82.3	17.7	9.1	12.1	26.6	31.8	31.0	20.0	8.7	4.1	4.3	5.2	3.7	.....
49	Louisiana	6,000	4,125	1,875	68.8	31.2	4.8	5.9	8.4	15.2	14.1	8.6	4.8	3.2	3.5	4.4	3.0	9.1
50	Oklahoma	36,270	31,365	4,905	86.5	13.5	25.5	33.8	43.9	39.9	47.1	43.7	29.0	13.7	9.9	14.5	6.8	26.3
51	Texas	92,707	83,020	9,687	89.6	10.4	28.0	36.6	39.1	51.2	49.9	43.2	27.8	12.6	9.3	13.7	6.5	13.6
	Mountain:																	
52	Montana	9,666	8,626	1,040	89.2	10.8	27.6	28.8	19.6	26.5	29.2	31.5	30.5	28.2	20.5	25.9	14.7	35.1
53	Idaho	11,397	9,771	1,626	85.7	14.3	28.3	30.2	25.3	34.2	32.2	30.1	26.8	23.2	20.5	24.5	16.9	12.5
54	Wyoming	2,281	1,956	325	85.8	14.2	18.1	18.6	9.5	17.0	20.5	21.4	21.3	11.9	15.6	16.2	15.7	.....
55	Colorado	14,220	12,537	1,683	88.2	11.8	31.2	34.4	30.8	36.9	39.1	34.0	30.8	24.9	18.5	24.0	13.7	26.9
56	New Mexico	5,275	4,421	854	83.8	16.2	22.4	31.5	19.3	37.4	42.4	39.9	25.4	15.5	9.0	13.4	7.3	11.2
57	Arizona	2,630	2,102	528	79.9	20.1	25.3	31.1	41.5	36.5	33.0	28.0	23.6	15.0	14.4	17.6	11.3	28.7
58	Utah	4,209	2,878	1,331	68.4	31.6	17.4	16.8	14.4	18.3	18.9	16.1	17.0	12.4	18.9	20.2	17.4	21.1
59	Nevada	401	300	101	74.8	25.2	12.9	12.9	3.2	10.3	15.1	23.8	11.0	4.8	12.7	15.3	8.6	27.3
	Pacific:																	
60	Washington	28,037	18,450	9,587	65.8	34.2	40.2	46.9	49.5	54.2	53.3	46.4	42.2	31.9	31.5	37.2	27.9	45.0
61	Oregon	24,903	15,860	9,043	63.7	36.3	41.7	46.1	39.0	51.4	48.9	48.3	45.2	34.2	35.7	42.6	30.9	27.7
62	California	54,305	44,568	9,737	82.1	17.9	39.6	44.9	49.4	50.9	48.6	43.8	37.8	28.3	25.7	29.1	23.2	22.8

*Not available.
[1]Data for the District of Columbia not included in totals.

Table 22.—CATTLE AND CALVES—NUMBER ON COMMERCIAL AND OTHER FARMS, WITH PERCENT DISTRIBUTION BY ECONOMIC CLASS, BY DIVISIONS AND STATES: 1950

[Data are based on reports for only a sample of farms. See text. Base data in Volume I]

	Region, division, and State	Number of cattle and calves			Percent distribution of cattle and calves										
					Commercial farms, by economic class							Other farms			
		All farms	Commercial farms	Other farms	Commercial, total	Class I	Class II	Class III	Class IV	Class V	Class VI	Other, total	Part-time	Residential	Abnormal
1	**United States**	77,520,335	72,027,797	5,492,538	92.9	17.1	20.3	23.2	17.5	10.3	4.6	7.1	4.0	2.6	0.5
2	The North	39,614,759	38,096,506	1,518,253	96.2	9.5	22.5	30.8	21.3	9.3	2.8	3.8	2.4	1.2	0.3
3	The South	24,801,044	21,452,522	3,348,522	86.5	18.3	14.8	14.2	15.3	14.7	9.1	13.5	7.6	5.5	0.4
4	The West	13,104,532	12,478,769	625,763	95.2	37.5	23.9	17.1	10.0	5.2	1.4	4.8	2.2	1.3	1.3
	Geographic Divisions:														
5	New England	1,105,512	1,007,308	98,204	91.1	9.8	27.1	28.1	16.9	6.9	2.4	8.9	3.7	4.3	0.9
6	Middle Atlantic	3,950,984	3,668,718	282,266	92.9	6.3	25.3	31.6	18.9	8.2	2.5	7.1	3.8	2.7	0.6
7	East North Central	12,276,515	11,687,962	588,553	95.2	6.0	19.9	31.5	24.1	10.7	3.0	4.8	3.1	1.4	0.3
8	West North Central	22,281,748	21,732,518	549,230	97.5	12.0	23.2	30.4	20.4	8.9	2.7	2.5	1.6	0.7	0.2
9	South Atlantic	5,520,089	4,622,907	897,182	83.7	16.7	15.3	13.5	14.9	14.4	8.9	16.3	8.0	7.6	0.6
10	East South Central	6,162,421	5,122,613	1,039,808	83.1	6.1	10.8	13.5	18.0	20.0	14.8	16.9	9.5	7.0	0.3
11	West South Central	13,118,534	11,707,002	1,411,532	89.2	24.8	16.4	14.9	14.2	12.3	6.6	10.8	6.5	3.9	0.4
12	Mountain	8,347,365	8,018,748	328,617	96.1	35.9	25.1	18.3	10.6	4.9	1.3	3.9	1.5	0.7	1.7
13	Pacific	4,757,167	4,460,021	297,146	93.8	40.4	22.0	15.0	9.0	5.8	1.6	6.2	3.2	2.4	0.6
	New England:														
14	Maine	207,730	175,915	31,815	84.7	5.8	17.4	24.6	22.1	10.7	4.1	15.3	7.0	7.8	0.5
15	New Hampshire	114,513	98,385	16,128	85.9	6.4	23.5	25.9	18.2	8.6	3.3	14.1	6.1	6.3	1.7
16	Vermont	409,679	394,619	15,060	96.3	5.6	27.3	36.4	19.2	6.0	1.8	3.7	1.9	1.6	0.2
17	Massachusetts	180,306	163,036	17,270	90.4	16.6	31.9	21.8	12.5	5.5	2.1	9.6	3.0	4.9	1.6
18	Rhode Island	22,072	19,892	2,180	90.1	18.6	31.9	21.5	11.0	5.1	2.0	9.9	3.2	4.8	1.9
19	Connecticut	171,212	155,461	15,751	90.8	18.5	35.2	21.5	9.4	4.8	1.4	9.2	2.9	4.5	1.8
	Middle Atlantic:														
20	New York	2,072,733	1,972,094	100,639	95.1	6.4	26.8	34.9	18.5	6.7	1.9	4.9	2.7	1.8	0.4
21	New Jersey	209,600	198,230	11,370	94.6	24.3	41.7	19.3	5.4	2.9	0.9	5.4	1.8	2.0	1.6
22	Pennsylvania	1,668,651	1,498,394	170,257	89.8	4.1	21.5	29.2	21.0	10.6	3.4	10.2	5.5	3.9	0.8
	East North Central:														
23	Ohio	2,054,079	1,873,813	180,266	91.2	3.9	16.2	28.9	24.8	13.1	4.4	8.8	5.3	3.1	0.3
24	Indiana	1,795,422	1,688,565	106,857	94.0	6.9	22.5	29.5	21.2	10.6	3.4	6.0	3.8	1.9	0.2
25	Illinois	2,961,645	2,872,684	88,961	97.0	14.4	33.0	28.4	13.2	5.8	2.2	3.0	1.9	0.9	0.2
26	Michigan	1,708,666	1,573,639	135,027	92.1	2.4	10.9	26.4	29.3	17.9	5.2	7.9	5.4	2.2	0.3
27	Wisconsin	3,756,703	3,679,261	77,442	97.9	1.9	14.5	38.5	31.4	9.9	1.8	2.1	1.4	0.4	0.3
	West North Central:														
28	Minnesota	3,147,488	3,073,171	74,317	97.6	3.3	19.3	37.4	25.5	9.8	2.3	2.4	1.7	0.5	0.1
29	Iowa	4,563,990	4,516,736	47,254	99.0	12.9	32.8	33.5	14.4	4.2	1.1	1.0	0.6	0.3	0.1
30	Missouri	3,297,496	3,018,077	279,419	91.5	6.0	12.3	20.9	24.7	19.2	8.5	8.5	5.8	2.5	0.2
31	North Dakota	1,616,501	1,602,652	13,849	99.1	5.1	20.4	36.1	27.2	8.6	1.7	0.9	0.5	0.2	0.1
32	South Dakota	2,514,289	2,483,874	30,415	98.8	12.0	27.0	32.1	19.5	6.6	1.4	1.2	0.6	0.1	0.5
33	Nebraska	3,621,942	3,595,300	26,642	99.3	23.4	25.3	27.7	16.3	5.3	1.2	0.7	0.5	0.2	(1)
34	Kansas	3,520,042	3,442,708	77,334	97.8	15.7	20.8	27.8	21.2	9.8	2.6	2.2	1.5	0.6	0.1
	South Atlantic:														
35	Delaware	62,380	60,037	2,343	96.2	8.2	30.5	29.1	17.3	7.6	3.6	3.8	1.8	1.7	0.3
36	Maryland	434,869	404,834	30,035	93.1	11.0	29.2	28.2	14.1	7.4	3.2	6.9	3.8	2.6	0.5
37	District of Columbia[2]	200	3	197	1.5	(*)	(*)	(*)	(*)	(*)	(*)	98.5	(*)	(*)	(*)
38	Virginia	1,216,708	1,032,024	184,684	84.8	12.2	16.1	14.4	17.2	15.3	9.6	15.2	7.7	7.1	0.4
39	West Virginia	582,587	408,922	173,665	70.2	4.2	10.0	11.1	14.8	17.2	13.0	29.8	14.6	14.8	0.3
40	North Carolina	710,776	550,997	159,779	77.5	3.4	8.7	10.9	20.3	21.4	12.8	22.5	9.9	12.0	0.6
41	South Carolina	383,669	296,985	86,684	77.4	8.5	13.0	11.3	14.5	17.2	12.9	22.6	11.6	10.2	0.8
42	Georgia	996,581	825,317	171,264	82.8	8.9	14.0	14.4	17.0	17.7	10.8	17.2	8.8	7.8	0.6
43	Florida	1,132,519	1,043,791	88,728	92.2	48.6	16.9	8.9	7.6	7.0	3.1	7.8	4.0	3.1	0.8
	East South Central:														
44	Kentucky	1,703,846	1,531,306	172,540	89.9	5.5	12.7	18.9	23.2	19.7	9.9	10.1	5.0	4.8	0.2
45	Tennessee	1,612,839	1,359,284	253,555	84.3	3.1	8.7	13.7	20.7	23.6	14.5	15.7	9.4	5.9	0.4
46	Alabama	1,279,738	1,034,118	245,620	80.8	11.3	14.7	11.1	13.3	16.3	14.0	19.2	10.6	8.4	0.2
47	Mississippi	1,565,998	1,197,905	368,093	76.5	5.4	7.8	9.3	13.1	19.8	21.1	23.5	13.7	9.5	0.3
	West South Central:														
48	Arkansas	1,171,993	888,068	283,925	75.8	5.8	7.3	9.2	14.6	21.2	17.8	24.2	14.6	9.2	0.4
49	Louisiana	1,285,159	1,012,660	272,499	78.8	14.7	13.3	12.8	12.3	15.4	10.2	21.2	12.0	8.8	0.4
50	Oklahoma	2,649,974	2,370,607	279,367	89.5	13.8	14.9	19.4	19.2	15.2	7.0	10.5	6.6	3.4	0.6
51	Texas	8,011,408	7,435,667	575,741	92.8	32.8	18.8	14.6	12.8	9.6	4.2	7.2	4.4	2.5	0.3
	Mountain:														
52	Montana	1,761,700	1,729,492	32,208	98.2	29.4	30.1	22.0	10.6	4.9	1.2	1.8	1.2	0.4	0.3
53	Idaho	970,189	926,543	43,646	95.5	20.3	23.9	25.2	17.9	6.8	1.4	4.5	2.3	1.1	1.1
54	Wyoming	1,030,501	998,799	31,702	96.9	40.6	26.5	15.6	9.4	4.0	0.9	3.1	1.0	0.3	1.8
55	Colorado	1,812,678	1,771,650	41,028	97.7	34.9	26.4	19.8	11.0	4.4	1.3	2.3	1.3	0.6	0.4
56	New Mexico	1,135,318	1,078,070	57,248	95.0	46.5	21.9	13.0	7.3	4.3	2.0	5.0	1.7	1.1	2.2
57	Arizona	660,501	578,922	81,579	87.6	50.3	20.3	8.4	4.6	3.4	0.7	12.4	1.2	0.7	10.4
58	Utah	550,997	515,907	35,090	93.6	21.3	20.3	23.8	17.7	8.6	2.1	6.4	3.4	1.1	1.8
59	Nevada	425,481	419,365	6,116	98.6	58.6	20.0	10.5	5.0	3.5	1.0	1.4	1.1	0.3	0.1
	Pacific:														
60	Washington	900,204	790,313	109,891	87.8	18.4	22.9	18.8	13.8	10.9	3.0	12.2	6.4	5.1	0.6
61	Oregon	1,105,090	1,019,324	85,766	92.2	30.1	24.6	17.0	11.4	7.1	2.0	7.8	4.2	2.9	0.7
62	California	2,751,873	2,650,384	101,489	96.3	51.8	20.7	12.9	6.4	3.6	0.9	3.7	1.8	1.3	0.6

*Not available. [1]0.05 percent or less. [2]Data for the District of Columbia not included in totals.

Table 23.—ALL COWS—NUMBER ON COMMERCIAL AND OTHER FARMS, WITH PERCENT DISTRIBUTION BY ECONOMIC CLASS, BY DIVISIONS AND STATES: 1950

[Data are Based on reports for only a sample of farms. See text. Base data in Volume I]

	Region, division, and State	Total number of cows			Percent distribution of all cows									
					Commercial farms, by economic class							Other farms		
		All farms	Commercial farms	Other farms	Commercial, total	Class I	Class II	Class III	Class IV	Class V	Class VI	Other, total	Part-time	Residential	Abnormal
1	**United States**	37,567,618	34,724,126	2,843,492	92.4	14.3	19.6	23.9	18.5	11.1	5.1	7.6	4.2	2.9	0.5
2	The North	18,442,812	17,687,574	755,238	95.9	5.8	21.0	32.5	23.2	10.1	3.1	4.1	2.3	1.3	0.3
3	The South	12,920,327	11,126,531	1,793,796	86.1	16.8	14.9	14.3	15.5	15.0	9.6	13.9	7.6	5.9	0.3
4	The West	6,204,479	5,910,021	294,458	95.3	34.4	25.1	18.3	10.5	5.4	1.5	4.7	2.1	1.2	1.4
	Geographic Divisions:														
5	New England	656,464	608,864	47,600	92.7	10.3	28.2	28.9	17.0	6.4	2.0	7.3	2.9	3.5	0.8
6	Middle Atlantic	2,318,979	2,185,116	133,863	94.2	6.4	26.3	32.8	18.9	7.6	2.2	5.8	3.0	2.2	0.5
7	East North Central	6,094,206	5,798,687	295,519	95.2	3.0	18.0	33.2	26.2	11.3	3.3	4.8	3.1	1.5	0.2
8	West North Central	9,373,163	9,094,907	278,256	97.0	7.2	21.2	32.2	22.8	10.3	3.3	3.0	2.0	0.8	0.2
9	South Atlantic	2,923,060	2,431,896	491,164	83.2	16.3	15.4	13.4	14.7	14.3	9.2	16.8	7.9	8.4	0.5
10	East South Central	3,237,662	2,671,196	566,466	82.5	5.4	10.2	13.0	17.9	20.5	15.6	17.5	9.6	7.6	0.3
11	West South Central	6,759,605	6,023,439	736,166	89.1	22.4	17.0	15.4	14.7	12.8	6.8	10.9	6.6	4.0	0.3
12	Mountain	3,965,907	3,800,250	165,657	95.8	32.3	26.1	19.6	11.1	5.2	1.5	4.2	1.6	0.7	1.9
13	Pacific	2,238,572	2,109,771	128,801	94.2	38.1	23.2	16.0	9.5	5.9	1.6	5.8	3.0	2.1	0.6
	New England:														
14	Maine	108,805	93,722	15,083	86.1	5.7	17.3	25.4	23.5	10.5	3.8	13.9	6.2	7.2	0.4
15	New Hampshire	62,087	54,532	7,555	87.8	6.9	24.5	26.2	18.5	8.9	2.9	12.2	5.1	5.7	1.4
16	Vermont	249,223	241,920	7,303	97.1	5.8	27.4	37.4	19.2	5.8	1.5	2.9	1.5	1.3	0.1
17	Massachusetts	114,383	105,901	8,482	92.6	17.5	33.2	22.5	12.8	4.9	1.7	7.4	2.2	3.8	1.4
18	Rhode Island	15,222	14,100	1,122	92.6	21.8	33.4	20.9	10.3	4.4	1.8	7.4	2.5	3.5	1.4
19	Connecticut	106,744	98,689	8,055	92.5	18.2	37.2	22.2	9.9	3.8	1.2	7.5	2.2	3.6	1.7
	Middle Atlantic:														
20	New York	1,285,662	1,237,028	48,634	96.2	6.6	27.6	35.7	18.3	6.2	1.7	3.8	2.1	1.4	0.3
21	New Jersey	139,245	133,420	5,825	95.8	24.4	43.9	19.5	5.0	2.4	0.7	4.2	1.3	1.5	1.4
22	Pennsylvania	894,072	814,668	79,404	91.1	3.3	21.6	30.8	22.0	10.3	3.2	8.9	4.6	3.6	0.7
	East North Central:														
23	Ohio	1,020,233	930,641	89,592	91.2	2.4	14.7	29.7	26.2	13.5	4.7	8.8	5.2	3.3	0.3
24	Indiana	837,085	782,055	55,030	93.4	3.8	20.2	30.3	23.2	11.7	4.1	6.6	4.2	2.2	0.2
25	Illinois	1,257,974	1,211,850	46,124	96.3	6.6	31.7	32.6	15.6	6.9	2.9	3.7	2.3	1.2	0.2
26	Michigan	841,821	776,983	64,838	92.3	1.7	10.1	26.7	29.9	18.3	5.5	7.7	5.2	2.2	0.3
27	Wisconsin	2,137,093	2,097,158	39,935	98.1	1.4	13.8	38.9	32.1	10.0	1.8	1.9	1.3	0.4	0.2
	West North Central:														
28	Minnesota	1,466,356	1,429,910	36,446	97.5	1.7	16.7	38.5	27.4	10.5	2.6	2.5	1.8	0.6	0.1
29	Iowa	1,652,930	1,629,063	23,867	98.6	4.7	29.7	38.8	18.1	5.6	1.6	1.4	0.8	0.4	0.2
30	Missouri	1,553,826	1,407,533	146,293	90.6	3.0	10.5	20.3	26.2	20.9	9.6	9.4	6.4	2.9	0.1
31	North Dakota	726,571	719,691	6,880	99.1	4.6	20.9	36.4	26.5	8.9	1.8	0.9	0.5	0.3	0.1
32	South Dakota	1,130,497	1,115,712	14,785	98.7	9.3	27.0	33.0	20.8	6.9	1.6	1.3	0.6	0.2	0.5
33	Nebraska	1,445,858	1,432,662	13,196	99.1	17.9	24.9	30.1	18.5	6.2	1.4	0.9	0.6	0.2	(1)
34	Kansas	1,397,125	1,360,336	36,789	97.4	9.2	19.5	30.3	23.9	11.3	3.1	2.6	1.7	0.8	0.1
	South Atlantic:														
35	Delaware	35,487	34,254	1,233	96.5	6.1	30.9	29.9	18.2	7.8	3.6	3.5	1.7	1.4	0.4
36	Maryland	236,624	222,905	13,719	94.2	10.4	30.9	29.6	13.7	6.7	3.0	5.8	3.0	2.4	0.4
37	District of Columbia[2]	104	(*)	(*)	(*)	(*)	(*)	(*)	(*)	(*)	(*)	(*)	(*)	(*)	(*)
38	Virginia	607,570	500,893	106,677	82.4	10.0	15.1	13.6	16.8	16.1	10.8	17.6	8.3	8.9	0.4
39	West Virginia	286,349	190,777	95,572	66.6	3.1	8.6	10.3	14.4	16.7	13.5	33.4	15.3	17.7	0.3
40	North Carolina	396,996	303,945	93,051	76.6	3.5	8.6	10.6	20.4	20.8	12.7	23.4	9.6	13.2	0.6
41	South Carolina	212,541	164,579	47,962	77.4	8.2	13.4	10.6	14.0	17.4	13.8	22.6	11.0	10.9	0.7
42	Georgia	533,046	445,030	88,016	83.5	9.3	14.8	14.5	16.7	17.3	11.0	16.5	8.2	7.8	0.5
43	Florida	614,447	569,513	44,934	92.7	48.5	17.6	9.3	7.6	6.7	3.0	7.3	3.7	2.8	0.8
	East South Central:														
44	Kentucky	860,841	757,310	103,531	88.0	3.1	10.3	17.9	23.7	21.5	11.4	12.0	5.6	6.2	0.3
45	Tennessee	824,193	687,151	137,042	83.4	2.7	7.7	12.5	20.4	24.3	15.7	16.6	9.6	6.6	0.4
46	Alabama	689,839	561,153	128,686	81.3	11.5	15.1	11.5	13.2	15.9	14.1	18.7	10.2	8.3	0.2
47	Mississippi	862,789	665,582	197,207	77.1	5.4	8.3	9.6	13.4	19.6	20.8	22.9	13.2	9.3	0.3
	West South Central:														
48	Arkansas	619,721	470,418	149,303	75.9	5.6	7.5	9.2	14.6	21.3	17.8	24.1	14.3	9.5	0.3
49	Louisiana	739,804	591,369	148,435	79.9	15.2	14.1	13.3	12.5	15.0	9.7	20.1	11.4	8.3	0.4
50	Oklahoma	1,264,086	1,126,057	138,029	89.1	10.9	14.7	20.1	20.0	15.9	7.5	10.9	6.9	3.7	0.4
51	Texas	4,135,994	3,835,595	300,399	92.7	29.8	19.6	15.3	13.5	10.1	4.5	7.3	4.5	2.6	0.2
	Mountain:														
52	Montana	898,928	883,545	15,383	98.3	26.6	31.4	23.3	10.9	4.9	1.2	1.7	1.1	0.4	0.2
53	Idaho	416,703	394,570	22,133	94.7	16.9	23.7	26.1	19.0	7.4	1.6	5.3	2.5	1.2	1.6
54	Wyoming	495,716	480,508	15,208	96.9	38.9	26.8	16.2	9.9	4.2	0.9	3.1	1.0	0.2	1.8
55	Colorado	778,674	759,422	19,252	97.5	27.8	28.2	22.9	12.2	4.9	1.4	2.5	1.4	0.6	0.5
56	New Mexico	583,609	552,927	30,682	94.7	43.3	22.6	13.9	7.8	4.8	2.3	5.3	1.9	1.4	2.0
57	Arizona	312,330	270,354	41,976	86.6	43.6	23.6	9.4	5.2	4.0	0.8	13.4	1.2	0.6	11.6
58	Utah	267,329	249,106	18,223	93.2	19.1	20.5	24.7	17.5	9.0	2.3	6.8	3.7	1.2	2.0
59	Nevada	212,618	209,818	2,800	98.7	58.3	19.4	11.2	4.9	3.8	1.1	1.3	1.0	0.2	(1)
	Pacific:														
60	Washington	438,749	391,217	47,532	89.2	17.4	24.1	19.9	14.0	10.9	2.9	10.8	5.8	4.3	0.6
61	Oregon	529,206	489,613	39,593	92.5	29.0	25.4	17.5	11.8	6.9	2.0	7.5	3.9	2.7	0.8
62	California	1,270,617	1,228,941	41,676	96.7	49.1	22.0	13.9	6.9	3.8	0.9	3.3	1.7	1.0	0.6

*Not available.

[1]0.05 percent or less.

[2]Data for the District of Columbia not included in totals.

Table 24.—HOGS AND PIGS—NUMBER ON COMMERCIAL AND OTHER FARMS, WITH PERCENT DISTRIBUTION BY ECONOMIC CLASS, BY DIVISIONS AND STATES: 1950

[Data are based on reports for only a sample of farms. See text. Base data in Volume I]

	Region, division, and State	Number of hogs and pigs			Percent distribution of hogs and pigs										
					Commercial farms, by economic class							Other farms			
		All farms	Commercial farms	Other farms	Commercial, total	Class I	Class II	Class III	Class IV	Class V	Class VI	Other, total	Part-time	Residential	Abnormal
1	**United States**	56,291,740	52,390,381	3,901,359	93.1	8.0	24.3	28.4	17.8	9.9	4.7	6.9	3.7	2.7	0.5
2	The North	41,061,033	39,873,933	1,187,100	97.1	8.7	29.8	33.8	17.0	6.2	1.7	2.9	1.7	0.7	0.4
3	The South	13,611,998	11,058,030	2,553,968	81.2	4.1	8.3	13.1	20.3	21.3	14.0	18.8	9.7	8.4	0.6
4	The West	1,618,709	1,458,418	160,291	90.1	25.1	17.9	20.5	15.5	8.6	2.5	9.9	4.5	3.2	2.2
	Geographic Divisions:														
5	New England	168,975	135,957	33,018	80.5	22.2	19.1	14.9	12.4	8.9	3.0	19.5	7.5	5.2	6.8
6	Middle Atlantic	983,770	825,459	158,311	83.9	14.5	17.7	21.2	16.5	10.3	3.8	16.1	7.8	5.1	3.2
7	East North Central	16,492,098	15,931,273	560,825	96.6	9.3	31.0	32.0	16.4	6.2	1.6	3.4	2.1	0.9	0.4
8	West North Central	23,416,190	22,981,244	434,946	98.1	7.9	29.5	35.7	17.5	6.0	1.6	1.9	1.1	0.4	0.3
9	South Atlantic	5,184,955	4,258,747	926,208	82.1	4.0	7.8	13.5	23.5	21.3	12.0	17.9	8.6	8.5	0.7
10	East South Central	4,936,774	4,045,843	890,931	82.0	3.2	7.8	12.6	19.0	22.4	16.9	18.0	9.7	7.8	0.5
11	West South Central	3,490,269	2,753,440	736,829	78.9	5.8	9.9	13.1	17.6	19.6	12.9	21.1	11.5	9.0	0.6
12	Mountain	775,552	706,593	68,959	91.1	13.8	19.9	25.4	19.7	9.6	2.8	8.9	4.1	2.6	2.2
13	Pacific	843,157	751,825	91,332	89.2	35.5	16.1	16.0	11.6	7.8	2.3	10.8	4.9	3.7	2.2
	New England:														
14	Maine	38,043	31,774	6,269	83.5	18.6	28.8	14.0	6.6	10.4	5.2	16.5	7.1	8.2	1.2
15	New Hampshire	14,072	7,728	6,344	54.9	5.8	11.8	19.4	10.0	4.6	3.3	45.1	13.5	11.7	19.9
16	Vermont	9,912	7,602	2,310	76.7	2.2	15.0	27.4	16.9	12.6	2.5	23.3	9.8	7.5	6.1
17	Massachusetts	80,043	68,712	11,331	85.8	36.2	15.4	9.4	12.9	9.6	2.4	14.2	6.7	2.5	5.0
18	Rhode Island	4,447	3,052	1,395	68.6	2.2	11.2	32.3	10.0	11.1	1.8	31.4	6.0	4.6	20.8
19	Connecticut	22,458	17,089	5,369	76.1	1.3	23.6	24.2	20.3	5.0	1.7	23.9	6.3	5.2	12.5
	Middle Atlantic:														
20	New York	169,366	134,990	34,376	79.7	7.3	18.2	21.4	17.7	11.2	3.9	20.3	9.1	5.1	6.1
21	New Jersey	188,386	176,299	12,087	93.6	51.7	20.8	9.8	7.2	2.7	1.4	6.4	2.0	1.7	2.7
22	Pennsylvania	626,018	514,170	111,848	82.1	5.2	16.6	24.5	19.0	12.4	4.5	17.9	9.1	6.2	2.5
	East North Central:														
23	Ohio	3,151,674	2,993,939	157,735	95.0	6.7	23.9	34.1	20.2	7.9	2.2	5.0	3.1	1.5	0.4
24	Indiana	4,632,268	4,475,909	156,359	96.6	7.8	31.2	31.9	17.2	6.8	1.7	3.4	2.2	0.8	0.3
25	Illinois	6,133,287	5,978,816	154,471	97.5	14.3	37.8	27.7	11.8	4.5	1.3	2.5	1.5	0.6	0.4
26	Michigan	698,035	633,113	64,922	90.7	2.7	14.5	29.1	26.6	14.1	3.7	9.3	6.1	2.4	0.8
27	Wisconsin	1,876,834	1,849,496	27,338	98.5	3.6	26.4	44.2	19.3	4.4	0.7	1.5	0.8	0.2	0.4
	West North Central:														
28	Minnesota	3,306,922	3,277,016	29,906	99.1	3.6	29.3	44.4	17.1	4.0	0.6	0.9	0.5	0.1	0.3
29	Iowa	10,755,327	10,680,008	75,319	99.3	10.1	37.4	35.4	12.7	3.1	0.6	0.7	0.4	0.1	0.2
30	Missouri	3,945,889	3,704,885	241,004	93.9	6.2	16.0	26.7	25.0	14.4	5.6	6.1	4.0	1.8	0.3
31	North Dakota	337,840	333,909	3,931	98.8	3.7	21.9	39.6	24.9	7.5	1.2	1.2	0.6	0.1	0.5
32	South Dakota	1,401,619	1,383,108	18,511	98.7	5.4	25.4	41.4	21.3	4.6	0.7	1.3	0.3	0.1	0.9
33	Nebraska	2,366,860	2,348,717	18,143	99.2	8.9	26.4	38.1	19.5	5.3	1.1	0.8	0.5	0.1	0.1
34	Kansas	1,301,733	1,253,601	48,132	96.3	7.6	18.4	30.8	25.1	11.5	2.9	3.7	2.3	1.0	0.3
	South Atlantic:														
35	Delaware	39,006	34,296	4,710	87.9	14.1	25.2	21.7	12.1	8.5	6.4	12.1	6.1	5.6	0.4
36	Maryland	248,615	216,540	32,075	87.1	12.3	18.5	24.6	16.9	10.1	4.7	12.9	6.2	5.0	1.7
37	District of Columbia[1]	1,365	.....	1,365	.....	.....	.....	.....	.....	.....	.....	100.0	(*)	(*)	(*)
38	Virginia	803,387	641,030	162,357	79.8	6.4	12.8	15.1	19.1	16.2	10.2	20.2	8.9	10.3	1.0
39	West Virginia	189,280	109,902	79,378	58.1	2.5	6.0	8.5	12.2	15.0	13.9	41.9	16.8	24.4	0.7
40	North Carolina	1,251,028	1,072,056	178,972	85.7	1.0	3.7	14.3	33.1	23.4	10.2	14.3	6.1	7.5	0.7
41	South Carolina	618,879	482,101	136,778	77.9	3.3	6.3	8.6	19.2	22.8	17.7	22.1	11.6	10.1	0.5
42	Georgia	1,579,035	1,365,560	213,475	86.5	3.5	7.5	13.8	24.4	24.4	12.8	13.5	7.3	5.6	0.6
43	Florida	455,725	337,262	118,463	74.0	5.8	6.4	9.8	16.9	21.6	13.6	26..	14.0	11.1	0.9
	East South Central:														
44	Kentucky	1,557,332	1,389,693	167,639	89.2	4.6	12.5	19.9	23.6	19.0	9.7	10.8	5.3	5.1	0.3
45	Tennessee	1,417,495	1,170,666	246,829	82.6	1.9	7.1	12.9	20.5	24.4	15.8	17.4	9.7	6.9	0.8
46	Alabama	1,083,695	843,978	239,717	77.9	2.2	5.0	8.5	17.5	24.5	20.2	22.1	12.1	9.5	0.4
47	Mississippi	878,252	641,506	236,746	73.0	3.8	4.3	4.4	10.4	22.5	27.6	27.0	14.2	12.2	0.6
	West South Central:														
48	Arkansas	764,034	573,235	190,799	75.0	3.7	5.7	9.3	16.2	22.1	18.0	25.0	14.3	10.3	0.3
49	Louisiana	636,362	436,326	200,036	68.6	3.8	3.8	5.2	12.2	25.2	18.3	31.4	16.6	14.2	0.6
50	Oklahoma	765,015	617,897	147,118	80.8	3.7	9.3	15.8	20.0	20.0	12.0	19.2	10.8	7.4	1.0
51	Texas	1,324,858	1,125,982	198,876	85.0	9.1	15.6	17.7	19.5	15.2	7.9	15.0	7.8	6.6	0.6
	Mountain:														
52	Montana	111,398	105,751	5,647	94.9	10.9	25.8	28.1	18.4	9.1	2.5	5.1	1.9	0.7	2.4
53	Idaho	161,790	152,143	9,647	94.0	7.5	21.8	30.6	23.5	9.1	1.5	6.0	3.4	1.6	0.9
54	Wyoming	55,552	50,403	5,149	90.7	16.3	22.2	22.8	19.7	8.7	1.2	9.3	3.4	1.0	4.9
55	Colorado	262,038	243,972	18,066	93.1	17.2	19.5	25.5	19.8	8.4	2.8	6.9	3.4	1.8	1.7
56	New Mexico	68,441	53,218	15,223	77.8	14.3	15.1	18.8	13.3	9.1	7.2	22.2	8.4	9.9	3.9
57	Arizona	24,366	20,648	3,718	84.7	27.2	15.7	11.7	11.9	14.0	4.3	15.3	4.5	4.2	6.5
58	Utah	75,679	64,929	10,750	85.8	11.1	11.6	23.0	21.4	15.7	2.9	14.2	7.7	4.5	2.1
59	Nevada	16,288	15,529	759	95.3	21.0	22.9	21.5	22.3	6.2	1.4	4.7	3.4	1.3	(2)
	Pacific:														
60	Washington	129,578	105,113	24,465	81.1	17.6	15.8	18.1	14.5	11.2	4.0	18.9	8.6	7.9	2.4
61	Oregon	162,583	142,699	19,884	87.8	8.1	21.0	25.1	18.1	12.6	2.9	12.2	6.0	4.9	1.3
62	California	550,996	504,013	46,983	91.5	47.7	14.7	12.9	8.9	5.6	1.7	8.5	3.7	2.3	2.5

*Not available.

[1]Data for the District of Columbia not included in totals.

[2]0.05 percent or less.

Table 25.—CHICKENS 4 MONTHS OLD AND OVER—NUMBER ON COMMERCIAL AND OTHER FARMS, WITH PERCENT DISTRIBUTION BY ECONOMIC CLASS, BY DIVISIONS AND STATES: 1950

[Data are based on reports for only a sample of farms. See text. Base data in Volume I]

	Region, division, and State	Number of chickens 4 months old and over			Percent distribution of chickens 4 months old and over										
					Commercial farms, by economic class							Other farms			
		All farms	Commercial farms	Other farms	Commercial, total	Class I	Class II	Class III	Class IV	Class V	Class VI	Other, total	Part-time	Residential	Abnormal
1	**United States**	343,108,669	295,876,355	47,232,314	86.2	6.0	16.0	23.3	19.8	13.5	7.5	13.8	6.9	6.4	0.4
2	The North	213,177,875	195,896,125	17,281,750	91.9	5.9	18.9	29.3	22.0	11.3	4.5	8.1	4.8	3.0	0.3
3	The South	95,048,304	69,030,346	26,017,958	72.6	2.5	6.3	10.9	16.9	20.1	15.9	27.4	12.2	14.9	0.3
4	The West	34,882,490	30,949,884	3,932,606	88.7	15.9	25.1	21.0	14.3	9.2	3.2	11.3	6.0	4.5	0.8
	Geographic Divisions:														
5	New England	12,359,519	11,181,336	1,178,183	90.5	25.9	28.5	17.2	10.2	6.4	2.3	9.5	5.1	3.0	1.4
6	Middle Atlantic	37,609,661	33,780,480	3,829,181	89.8	13.9	27.1	22.4	14.7	8.5	3.2	10.2	5.8	3.8	0.6
7	East North Central	63,722,892	56,662,104	7,060,788	88.9	2.6	14.6	28.5	24.4	13.3	5.7	11.1	6.5	4.3	0.3
8	West North Central	99,485,803	94,272,205	5,213,598	94.8	2.6	17.3	33.9	24.7	11.7	4.6	5.2	3.2	1.9	0.1
9	South Atlantic	33,593,989	24,133,389	9,460,600	71.8	3.9	7.6	11.5	17.4	18.5	13.1	28.2	11.8	16.1	0.3
10	East South Central	27,799,803	19,294,640	8,505,163	69.4	0.9	2.7	6.1	13.5	23.0	23.3	30.6	13.8	16.6	0.2
11	West South Central	33,654,512	25,602,317	8,052,195	76.1	2.4	8.1	14.3	19.3	19.4	12.7	23.9	11.3	12.2	0.4
12	Mountain	10,107,452	8,878,000	1,229,452	87.8	8.6	19.8	23.8	19.6	11.7	4.3	12.2	6.4	4.6	1.2
13	Pacific	24,775,038	22,071,884	2,703,154	89.1	18.8	27.3	19.9	12.1	8.2	2.8	10.9	5.9	4.5	0.6
	New England:														
14	Maine	2,326,802	2,095,094	231,708	90.0	25.5	25.6	16.3	10.9	9.3	2.4	10.0	5.3	4.1	0.5
15	New Hampshire	2,079,705	1,902,770	176,935	91.5	28.6	27.4	18.4	9.8	5.1	2.2	8.5	5.1	2.7	0.7
16	Vermont	833,364	744,664	88,700	89.4	11.8	32.0	21.5	12.9	8.6	2.5	10.6	6.2	4.3	0.1
17	Massachusetts	4,103,664	3,679,863	423,801	89.7	24.9	29.9	16.0	11.0	5.6	2.2	10.3	5.2	2.3	2.8
18	Rhode Island	468,965	432,945	36,020	92.3	15.3	40.1	18.6	7.3	4.6	6.3	7.7	3.7	3.3	0.6
19	Connecticut	2,547,019	2,326,000	221,019	91.3	32.5	26.5	17.3	8.1	5.5	1.5	8.7	4.8	2.8	1.1
	Middle Atlantic:														
20	New York	10,102,595	9,055,144	1,047,451	89.6	10.6	24.8	25.7	16.4	8.9	3.2	10.4	5.8	3.9	0.6
21	New Jersey	9,982,711	9,529,939	452,772	95.5	27.3	37.5	15.8	9.0	4.2	1.6	4.5	2.9	1.4	0.3
22	Pennsylvania	17,524,355	15,195,397	2,328,958	86.7	8.1	22.6	24.2	17.0	10.8	4.1	13.3	7.4	5.0	0.8
	East North Central:														
23	Ohio	13,288,250	11,251,395	2,036,855	84.7	1.7	10.8	26.4	24.5	15.0	6.3	15.3	8.6	6.4	0.3
24	Indiana	12,570,477	11,061,461	1,509,016	88.0	3.7	14.6	25.5	23.1	14.5	6.6	12.0	7.1	4.5	0.4
25	Illinois	17,405,852	15,802,339	1,603,513	90.8	4.0	22.1	29.2	19.0	10.9	5.6	9.2	5.4	3.5	0.3
26	Michigan	8,356,277	7,070,744	1,285,533	84.6	0.9	8.3	22.6	27.9	17.8	7.1	15.4	9.4	5.6	0.3
27	Wisconsin	12,102,036	11,476,165	625,871	94.8	1.4	12.1	36.9	30.9	10.4	3.1	5.2	3.2	1.8	0.2
	West North Central:														
28	Minnesota	23,333,482	22,555,894	777,588	96.7	2.1	18.6	40.7	24.5	8.4	2.4	3.3	2.3	0.9	0.1
29	Iowa	26,609,539	25,892,184	717,355	97.3	4.2	27.2	38.4	18.5	6.6	2.3	2.7	1.7	0.9	0.1
30	Missouri	16,802,353	14,408,424	2,393,929	85.8	1.1	5.7	17.1	26.7	22.8	12.3	14.2	8.3	5.7	0.2
31	North Dakota	3,378,928	3,317,643	61,285	98.2	1.7	15.5	36.4	31.3	10.9	2.4	1.8	1.0	0.7	0.1
32	South Dakota	7,172,527	7,029,776	142,751	98.0	2.1	15.9	39.1	28.8	9.7	2.4	2.0	1.1	0.7	0.1
33	Nebraska	10,733,006	10,400,725	332,281	96.9	3.2	16.0	36.5	27.1	10.7	3.4	3.1	1.9	1.1	0.1
34	Kansas	11,455,968	10,667,559	788,409	93.1	2.1	11.4	27.8	29.6	16.3	5.8	6.9	4.1	2.6	0.2
	South Atlantic:														
35	Delaware	750,393	697,758	52,635	93.0	24.7	17.7	23.6	9.9	9.1	7.9	7.0	3.6	3.4	(1)
36	Maryland	2,947,311	2,491,273	456,038	84.5	5.6	20.4	22.9	16.8	12.7	6.2	15.5	7.8	7.3	0.3
37	District of Columbia[2]	446	107	339	24.0	(*)	(*)	(*)	(*)	(*)	(*)	76.0	(*)	(*)	(*)
38	Virginia	4,725,778	4,796,918	1,928,860	71.3	5.5	8.4	10.4	15.7	17.8	13.6	28.7	11.8	16.7	0.3
39	West Virginia	2,943,069	1,438,568	1,504,501	48.9	0.8	3.4	6.1	9.9	14.2	14.5	51.1	18.8	32.2	0.2
40	North Carolina	8,895,004	6,766,480	2,128,524	76.1	0.8	4.2	11.9	24.6	22.6	12.0	23.9	9.5	14.0	0.4
41	South Carolina	3,615,089	2,398,913	1,216,176	66.4	1.3	4.2	6.8	15.6	20.6	17.9	33.6	15.3	17.8	0.5
42	Georgia	5,367,567	3,809,684	1,557,883	71.0	2.5	6.0	9.7	15.7	20.7	16.4	29.0	12.5	16.4	0.1
43	Florida	2,349,778	1,733,795	615,983	73.8	12.8	12.4	13.2	14.2	12.2	9.0	26.2	12.0	13.9	0.3
	East South Central:														
44	Kentucky	8,245,597	6,119,947	2,125,650	74.2	0.6	3.4	9.3	18.1	24.0	18.7	25.8	10.1	15.4	0.3
45	Tennessee	8,133,195	5,680,002	2,453,193	69.8	1.3	2.2	5.9	14.0	24.0	22.4	30.2	14.4	15.6	0.2
46	Alabama	5,696,138	3,715,940	1,980,198	65.2	0.7	2.6	4.6	11.0	21.6	24.7	34.8	16.2	18.3	0.2
47	Mississippi	5,724,873	3,778,751	1,946,122	66.0	1.0	2.2	3.2	8.8	21.3	29.5	34.0	15.7	18.0	0.3
	West South Central:														
48	Arkansas	5,425,101	3,663,175	1,761,926	67.5	1.0	3.5	6.7	13.6	22.2	20.6	32.5	15.1	17.2	0.1
49	Louisiana	3,687,407	2,303,441	1,383,966	62.5	2.2	3.6	5.9	11.4	21.2	18.2	37.5	15.6	21.2	0.8
50	Oklahoma	7,474,349	5,823,082	1,651,267	77.9	1.2	7.2	16.8	21.5	19.7	11.4	22.1	10.7	10.5	0.8
51	Texas	17,067,655	13,812,619	3,255,036	80.9	3.5	10.8	17.3	21.8	17.9	9.5	19.1	9.4	9.5	0.2
	Mountain:														
52	Montana	1,389,312	1,271,570	117,742	91.5	6.1	21.0	28.6	19.6	12.3	3.8	8.5	4.9	2.9	0.7
53	Idaho	1,525,405	1,349,038	176,367	88.4	6.5	16.2	27.0	23.4	11.5	3.7	11.6	6.4	4.4	0.8
54	Wyoming	548,736	485,061	63,675	88.4	8.7	19.2	23.8	22.1	11.7	2.9	11.6	5.6	3.4	2.6
55	Colorado	2,647,591	2,359,550	288,041	89.1	7.8	19.3	24.3	21.6	11.9	4.3	10.9	5.8	4.1	0.9
56	New Mexico	786,770	609,089	177,681	77.4	9.2	15.3	17.7	15.5	11.1	8.7	22.6	8.3	12.5	1.8
57	Arizona	444,812	350,973	93,839	78.9	14.7	9.6	16.1	15.2	16.5	6.8	21.1	11.8	7.7	1.6
58	Utah	2,583,440	2,292,547	290,893	88.7	10.7	24.7	22.4	16.7	10.8	3.5	11.3	6.3	3.2	1.7
59	Nevada	181,386	160,172	21,214	88.3	11.2	22.8	18.4	20.2	12.1	3.6	11.7	6.6	5.1	(1)
	Pacific:														
60	Washington	3,869,809	3,198,140	671,669	82.6	10.1	20.2	20.9	15.3	11.8	4.3	17.4	9.1	7.7	0.6
61	Oregon	2,847,214	2,259,193	588,021	79.3	5.5	19.1	20.3	17.6	12.7	4.1	20.7	11.0	8.8	0.8
62	California	18,058,015	16,614,551	1,443,464	92.0	22.8	30.1	19.6	10.5	6.8	2.3	8.0	4.4	3.1	0.5

*Not available.

[1]0.05 percent or less.

[2]Data for the District of Columbia not included in totals.

Table 26.—CORN FOR ALL PURPOSES—ACREAGE ON COMMERCIAL AND OTHER FARMS, WITH PERCENT DISTRIBUTION BY ECONOMIC CLASS: BY DIVISIONS AND STATES: 1950

[Data are based on reports for only a sample of farms. See text]

	Region, division, and State	Acres of corn for all purposes			Percent distribution of acres of corn for all purposes										
					Commercial farms, by economic class							Other farms			
		All farms	Commercial farms	Other farms	Commercial, total	Class I	Class II	Class III	Class IV	Class V	Class VI	Other, total	Part-time	Residential	Abnormal
1	**United States**	83,351,015	77,751,706	5,599,309	93.3	5.7	20.9	28.0	19.9	11.9	6.8	6.7	3.7	2.8	0.2
2	The North	59,616,589	58,089,868	1,526,721	97.4	6.4	26.4	34.4	20.1	7.7	2.4	2.6	1.7	0.7	0.1
3	The South	22,674,275	18,677,676	3,996,599	82.4	3.5	6.7	11.2	19.5	22.9	18.6	17.6	9.2	8.1	0.3
4	The West	1,060,151	984,162	75,989	92.8	13.4	21.5	27.7	18.4	8.5	3.2	7.2	2.1	1.8	3.3
	Geographic Divisions:														
5	New England	142,125	134,469	7,656	94.6	12.3	34.7	29.4	13.1	3.7	1.3	5.4	2.1	1.9	1.4
6	Middle Atlantic	2,064,796	1,859,183	205,613	90.0	6.0	24.3	28.6	18.4	9.3	3.5	10.0	5.6	3.6	0.7
7	East North Central	21,464,463	20,659,665	804,798	96.3	7.3	28.1	31.7	18.8	7.9	2.4	3.7	2.5	1.1	0.2
8	West North Central	35,945,205	35,436,551	508,654	98.6	5.8	25.4	36.4	21.0	7.6	2.3	1.4	1.0	0.4	0.1
9	South Atlantic	8,741,039	7,296,174	1,444,865	83.5	3.7	7.5	12.1	22.3	23.0	14.9	16.5	8.2	8.1	0.3
10	East South Central	8,744,188	6,959,285	1,784,903	79.6	2.7	5.1	8.3	15.5	23.6	24.4	20.4	10.9	9.3	0.3
11	West South Central	5,189,048	4,422,217	766,831	85.2	4.5	7.8	14.4	21.4	21.8	15.2	14.8	8.3	6.2	0.3
12	Mountain	953,820	884,780	69,040	92.8	10.9	21.7	28.9	19.2	8.8	3.4	7.2	2.0	1.8	3.5
13	Pacific	106,331	99,382	6,949	93.5	36.1	20.1	17.6	11.3	6.3	2.0	6.5	3.0	2.1	1.4
	New England:														
14	Maine	10,017	9,215	802	92.0	4.5	19.6	37.0	23.1	6.1	1.7	8.0	3.9	2.2	1.9
15	New Hampshire	11,335	10,460	875	92.3	12.1	30.9	30.0	12.8	4.6	1.9	7.7	2.7	2.4	2.6
16	Vermont	51,944	50,690	1,254	97.6	6.7	33.2	37.3	16.0	3.4	1.0	2.4	1.1	1.1	0.3
17	Massachusetts	29,534	27,682	1,852	93.7	17.6	35.5	24.6	11.0	3.6	1.4	6.3	2.4	2.2	1.6
18	Rhode Island	5,540	5,330	210	96.2	21.0	44.3	16.7	9.2	3.0	2.1	3.8	0.8	1.1	1.9
19	Connecticut	33,755	31,092	2,663	92.1	17.3	40.6	21.2	8.3	3.3	1.4	7.9	2.9	2.8	2.2
	Middle Atlantic:														
20	New York	635,503	603,694	31,809	95.0	7.4	28.5	33.9	16.9	6.3	2.0	5.0	2.8	1.7	0.5
21	New Jersey	164,333	152,922	11,411	93.1	16.0	39.5	20.8	8.6	6.2	1.9	6.9	3.4	2.5	1.0
22	Pennsylvania	1,264,960	1,102,567	162,393	87.2	4.0	20.1	27.0	20.4	11.2	4.4	12.8	7.3	4.7	0.8
	East North Central:														
23	Ohio	3,475,563	3,259,371	216,192	93.8	4.6	19.3	32.9	23.4	10.3	3.1	6.2	3.9	2.1	0.2
24	Indiana	4,623,499	4,427,711	195,788	95.8	6.5	26.7	31.3	19.5	8.9	2.9	4.2	2.9	1.2	0.1
25	Illinois	9,107,436	8,939,956	167,480	98.2	11.1	37.9	30.1	12.7	4.8	1.7	1.8	1.2	0.5	0.1
26	Michigan	1,600,988	1,443,830	157,158	90.2	2.2	12.5	27.4	27.6	15.8	4.6	9.8	6.6	2.8	0.4
27	Wisconsin	2,656,977	2,588,797	68,180	97.4	2.7	17.6	39.0	27.5	8.8	1.9	2.6	1.7	0.7	0.2
	West North Central:														
28	Minnesota	5,778,577	5,725,194	53,383	99.1	3.7	27.6	42.2	19.4	5.0	1.1	0.9	0.7	0.1	0.1
29	Iowa	11,256,938	11,173,238	83,700	99.3	8.4	34.1	36.2	15.0	4.4	1.2	0.7	0.5	0.2	0.1
30	Missouri	3,892,995	3,681,072	211,923	94.6	4.9	14.1	25.3	26.0	16.7	7.6	5.4	3.6	1.8	0.1
31	North Dakota	1,183,905	1,177,397	6,508	99.5	6.1	26.7	38.8	21.7	5.3	0.9	0.5	0.3	(1)	0.2
32	South Dakota	4,038,470	4,008,627	29,843	99.3	5.4	22.3	39.2	23.8	7.1	1.5	0.7	0.4	0.1	0.2
33	Nebraska	7,427,299	7,373,628	53,671	99.3	4.8	21.2	38.3	24.7	8.1	2.2	0.7	0.6	0.1	(1)
34	Kansas	2,367,021	2,297,395	69,626	97.1	4.3	15.7	30.1	28.0	14.3	4.6	2.9	2.2	0.7	0.1
	South Atlantic:														
35	Delaware	131,947	121,322	10,625	91.9	14.8	25.1	20.1	14.5	10.0	7.4	8.1	4.8	3.2	0.1
36	Maryland	448,397	413,813	34,584	92.3	8.1	24.5	28.3	17.0	9.6	4.7	7.7	4.2	3.2	0.3
37	District of Columbia[2]	110	2	108	1.8	(*)	(*)	(*)	(*)	(*)	(*)	98.2	(*)	(*)	(*)
38	Virginia	953,279	781,716	171,563	82.0	7.2	11.4	12.6	18.7	19.0	13.2	18.0	7.6	10.0	0.4
39	West Virginia	238,687	130,893	107,794	54.8	3.0	6.6	8.1	10.5	11.9	14.8	45.2	15.6	29.1	0.4
40	North Carolina	2,112,603	1,836,758	275,845	86.9	1.1	3.7	13.4	32.2	25.3	11.3	13.1	5.8	7.0	0.3
41	South Carolina	1,352,159	1,070,508	281,651	79.2	3.5	5.0	7.2	17.9	24.7	20.8	20.8	11.5	9.2	0.1
42	Georgia	2,972,242	2,520,277	451,965	84.8	3.0	7.0	11.2	21.3	25.1	17.1	15.2	8.1	6.9	0.2
43	Florida	531,725	420,887	110,838	79.2	6.1	6.2	9.0	18.2	23.5	16.1	20.8	11.1	9.3	0.5
	East South Central:														
44	Kentucky	2,210,661	1,884,323	326,338	85.2	3.1	8.6	13.3	20.2	23.2	16.8	14.8	6.7	7.9	0.1
45	Tennessee	2,062,913	1,691,739	371,174	82.0	1.7	4.8	9.5	18.1	25.6	22.2	18.0	10.0	7.6	0.3
46	Alabama	2,481,969	1,908,714	573,255	76.9	2.0	3.8	6.2	14.3	24.5	26.2	23.1	12.9	9.9	0.3
47	Mississippi	1,988,645	1,474,509	514,136	74.1	4.1	3.4	4.1	8.9	20.9	32.8	25.9	13.8	11.8	0.3
	West South Central:														
48	Arkansas	1,125,293	927,627	197,666	82.4	6.8	7.5	11.2	16.6	21.2	19.1	17.6	10.0	7.4	0.2
49	Louisiana	714,912	564,004	150,908	78.9	6.9	6.1	6.9	13.2	24.9	20.8	21.1	11.3	9.0	0.8
50	Oklahoma	1,042,054	864,127	177,907	82.9	1.6	5.7	12.9	21.7	24.1	16.9	17.1	10.0	6.8	0.2
51	Texas	2,306,809	2,066,459	240,350	89.6	4.0	9.5	19.1	26.3	20.0	10.7	10.4	5.8	4.4	0.3
	Mountain:														
52	Montana	129,697	128,052	1,645	98.7	11.4	28.6	37.2	14.4	5.8	1.3	1.3	0.7	0.2	0.4
53	Idaho	25,898	24,372	1,526	94.1	10.8	19.8	30.7	20.1	9.6	3.1	5.9	3.6	2.2	(1)
54	Wyoming	41,102	40,107	995	97.6	13.4	28.1	28.5	21.1	5.4	1.2	2.4	1.6	0.2	0.6
55	Colorado	610,956	597,416	13,540	97.8	11.2	22.5	30.3	21.7	9.2	2.9	2.2	1.4	0.6	0.2
56	New Mexico	83,035	57,194	25,841	68.9	5.9	8.8	16.5	13.9	12.5	11.2	31.1	6.6	13.7	10.8
57	Arizona	31,317	8,520	22,797	27.2	8.0	4.9	2.9	3.6	5.1	2.7	72.8	2.7	1.8	68.3
58	Utah	30,025	27,369	2,656	91.2	13.5	20.7	25.5	16.2	11.5	3.7	8.8	5.9	1.5	1.4
59	Nevada	1,790	1,750	40	97.8	28.2	40.8	9.2	12.6	6.1	0.8	2.2	0.3	0.6	1.4
	Pacific:														
60	Washington	20,581	18,661	1,920	90.7	16.4	19.1	25.3	13.5	12.6	3.8	9.3	4.1	3.9	1.4
61	Oregon	25,319	23,092	2,227	91.2	11.1	24.1	25.0	19.4	8.9	2.8	8.8	4.6	2.8	1.4
62	California	60,431	57,629	2,802	95.4	53.3	18.8	11.9	7.3	3.0	1.1	4.6	1.9	1.2	1.5

*Not available. [1]0.05 percent or less. [2]Data for the District of Columbia not included in totals.

Table 27.—WHEAT THRESHED—ACREAGE ON COMMERCIAL AND OTHER FARMS, WITH PERCENT DISTRIBUTION BY ECONOMIC CLASS, BY DIVISIONS AND STATES: 1950

[Data are based on reports for only a sample of farms. See text. Base data in Volume I]

	Region, division, and State	Acres of wheat threshed			Percent distribution of acres of wheat threshed										
					Commercial farms, by economic class							Other farms			
		All farms	Commercial farms	Other farms	Commercial, total	Class I	Class II	Class III	Class IV	Class V	Class VI	Other, total	Part-time	Residential	Abnormal
1	**United States**[1]	71,043,483	70,038,189	1,005,294	98.6	16.0	27.2	28.8	18.2	6.8	1.6	1.4	1.1	0.3	0.1
2	The North[1]	43,145,203	42,540,247	604,956	98.6	8.6	25.3	33.5	22.0	7.6	1.6	1.4	1.1	0.2	0.1
3	The South[1]	13,688,011	13,435,921	252,090	98.2	23.4	28.0	23.0	14.7	7.1	2.0	1.8	1.3	0.4	0.1
4	The West	14,210,269	14,062,021	148,248	99.0	31.4	32.1	20.4	9.9	4.1	1.1	1.0	0.7	0.2	0.1
	Geographic Divisions:														
5	New England	(***)	(***)	(***)	(***)	(***)	(***)	(***)	(***)	(***)	(***)	(***)	(***)	(***)	(***)
6	Middle Atlantic	1,324,786	1,201,594	123,192	90.7	6.5	22.5	27.3	20.0	10.5	3.9	9.3	6.5	2.3	0.5
7	East North Central	7,206,996	6,961,940	245,056	96.6	5.7	24.2	33.5	22.2	8.9	2.1	3.4	2.6	0.6	0.2
8	West North Central[1]	34,613,421	34,376,713	236,708	99.3	9.3	25.6	33.7	22.1	7.2	1.4	0.7	0.5	0.1	0.1
9	South Atlantic[1]	1,148,939	1,029,268	119,671	89.6	5.4	14.9	20.5	21.2	18.1	9.5	10.4	6.6	3.5	0.3
10	East South Central[1]	517,434	490,245	27,189	94.7	6.4	15.8	21.6	23.9	18.8	8.3	5.3	3.9	1.1	0.2
11	West South Central[1]	12,021,638	11,916,408	105,230	99.1	25.9	29.7	23.3	13.7	5.5	1.0	0.9	0.7	0.1	0.1
12	Mountain	9,915,271	9,797,704	117,567	98.8	22.7	32.9	24.5	12.3	5.1	1.3	1.2	0.8	0.2	0.2
13	Pacific	4,294,998	4,264,317	30,681	99.3	51.4	30.3	10.7	4.5	1.9	0.5	0.7	0.5	0.1	0.1
	New England:														
14	Maine	(***)	(***)	(***)	(***)	(***)	(***)	(***)	(***)	(***)	(***)	(***)	(***)	(***)	(***)
15	New Hampshire	(***)	(***)	(***)	(***)	(***)	(***)	(***)	(***)	(***)	(***)	(***)	(***)	(***)	(***)
16	Vermont	(***)	(***)	(***)	(***)	(***)	(***)	(***)	(***)	(***)	(***)	(***)	(***)	(***)	(***)
17	Massachusetts	(***)	(***)	(***)	(***)	(***)	(***)	(***)	(***)	(***)	(***)	(***)	(***)	(***)	(***)
18	Rhode Island	(***)	(***)	(***)	(***)	(***)	(***)	(***)	(***)	(***)	(***)	(***)	(***)	(***)	(***)
19	Connecticut	(***)	(***)	(***)	(***)	(***)	(***)	(***)	(***)	(***)	(***)	(***)	(***)	(***)	(***)
	Middle Atlantic:														
20	New York	379,183	350,630	28,553	92.5	8.0	23.0	28.2	20.6	9.7	3.0	7.5	5.9	1.2	0.4
21	New Jersey	79,355	76,522	2,833	96.4	19.6	41.1	20.2	10.0	3.9	1.6	3.6	2.7	0.6	0.3
22	Pennsylvania	866,248	774,442	91,806	89.4	4.6	20.5	27.6	20.7	11.4	4.5	10.6	7.1	2.9	0.6
	East North Central:														
23	Ohio	2,259,283	2,159,378	99,905	95.6	4.3	19.9	34.7	24.5	9.6	2.5	4.4	3.3	0.9	0.2
24	Indiana	1,734,279	1,700,748	33,531	98.1	6.1	28.4	34.5	20.1	7.3	1.8	1.9	1.5	0.3	0.1
25	Illinois	1,863,126	1,842,611	20,515	98.9	9.7	33.5	33.4	16.2	5.2	1.0	1.1	0.9	0.1	0.1
26	Michigan	1,250,682	1,162,696	87,986	93.0	1.8	13.0	30.1	29.2	15.2	3.6	7.0	5.7	1.2	0.2
27	Wisconsin	99,626	96,507	3,119	96.9	4.7	16.7	37.4	27.6	8.9	1.6	3.1	2.3	0.5	0.3
	West North Central:														
28	Minnesota	1,259,752	1,252,862	6,890	99.5	9.8	27.1	34.9	20.8	5.7	1.1	0.5	0.4	0.1	(2)
29	Iowa[3]	344,527	340,825	3,702	98.9	10.5	31.9	32.7	17.7	4.4	1.7	1.1	0.8	0.1	0.1
30	Missouri	1,602,229	1,564,893	37,336	97.7	5.8	18.8	30.6	27.5	11.7	3.4	2.3	1.9	0.4	0.1
31	North Dakota	10,203,984	10,155,600	48,384	99.5	4.7	23.6	37.2	25.0	7.6	1.4	0.5	0.4	(2)	(2)
32	South Dakota	3,922,811	3,885,809	37,002	99.1	7.0	26.2	33.6	22.4	7.9	1.9	0.9	0.6	0.1	0.2
33	Nebraska	3,915,000	3,899,076	15,924	99.6	10.8	28.1	33.6	20.0	6.0	0.9	0.4	0.3	0.1	(2)
34	Kansas	13,365,118	13,277,648	87,470	99.3	13.4	26.7	31.3	19.9	6.7	1.2	0.7	0.5	0.1	(2)
	South Atlantic:														
35	Delaware	58,234	56,219	2,015	96.5	4.3	32.3	29.9	19.2	8.3	2.6	3.5	2.9	0.6	.....
36	Maryland	314,617	304,362	10,255	96.7	7.5	26.9	35.5	16.6	7.3	3.0	3.3	2.5	0.5	0.2
37	District of Columbia	.....	.....	.....	.....	.....	.....	.....	.....	.....	.....	.....	.....	.....	.....
38	Virginia	380,566	339,413	41,153	89.2	7.2	12.2	14.9	22.5	20.6	11.8	10.8	6.9	3.6	0.3
39	West Virginia	62,514	52,644	9,870	84.2	5.1	10.4	17.2	21.5	16.6	13.3	15.8	10.2	5.0	0.6
40	North Carolina	333,008	276,630	56,378	83.1	1.4	4.5	11.7	24.3	27.5	13.7	16.9	10.1	6.4	0.3
41	South Carolina	(4)	(4)	(4)	(4)	(4)	(4)	(4)	(4)	(4)	(4)	(4)	(4)	(4)	(4)
42	Georgia	(4)	(4)	(4)	(4)	(4)	(4)	(4)	(4)	(4)	(4)	(4)	(4)	(4)	(4)
43	Florida	(***)	(***)	(***)	(***)	(***)	(***)	(***)	(***)	(***)	(***)	(***)	(***)	(***)	(***)
	East South Central:														
44	Kentucky	276,034	269,153	6,881	97.5	8.5	22.3	24.9	24.4	13.2	4.2	2.5	1.7	0.5	0.2
45	Tennessee	241,400	221,092	20,308	91.6	4.0	8.4	17.8	23.3	25.1	13.1	8.4	6.5	1.8	0.2
46	Alabama	(4)	(4)	(4)	(4)	(4)	(4)	(4)	(4)	(4)	(4)	(4)	(4)	(4)	(4)
47	Mississippi	(4)	(4)	(4)	(4)	(4)	(4)	(4)	(4)	(4)	(4)	(4)	(4)	(4)	(4)
	West South Central:														
48	Arkansas	21,533	20,048	1,485	93.1	20.8	13.4	17.5	23.8	12.5	5.0	6.9	4.8	1.6	0.4
49	Louisiana	(***)	(***)	(***)	(***)	(***)	(***)	(***)	(***)	(***)	(***)	(***)	(***)	(***)	(***)
50	Oklahoma	6,314,436	6,252,304	62,132	99.0	11.5	30.1	30.5	18.7	7.2	1.1	1.0	0.8	0.1	(2)
51	Texas	5,685,669	5,644,056	41,613	99.3	41.9	29.5	15.4	8.1	3.7	0.7	0.7	0.6	0.1	0.1
	Mountain:														
52	Montana	4,642,997	4,588,885	54,112	98.8	15.5	32.7	27.1	14.9	6.8	1.9	1.2	0.9	0.1	0.1
53	Idaho	1,467,375	1,451,780	15,595	98.9	28.2	33.8	23.1	9.7	3.4	0.6	1.1	0.6	0.1	0.3
54	Wyoming	367,705	363,943	3,762	99.0	21.9	35.9	21.7	13.7	5.2	0.5	1.0	0.7	0.1	0.2
55	Colorado	2,460,335	2,446,933	13,402	99.5	32.7	34.0	20.7	8.7	2.6	0.7	0.5	0.4	0.1	(2)
56	New Mexico	504,358	493,034	11,324	97.8	23.8	31.0	27.6	10.3	3.7	1.3	2.2	1.0	0.8	0.4
57	Arizona	32,469	28,831	3,638	88.8	29.8	18.3	20.8	6.0	9.5	4.4	11.2	6.3	1.7	3.2
58	Utah	423,975	408,631	15,344	96.4	23.2	26.5	22.5	15.1	8.1	1.0	3.6	2.5	0.6	0.5
59	Nevada	16,057	15,667	390	97.6	30.5	19.9	20.0	19.1	5.3	2.8	2.4	2.4	.....	.....
	Pacific:														
60	Washington	2,628,742	2,615,563	13,179	99.5	51.7	33.6	9.5	3.3	1.2	0.2	0.5	0.4	0.1	0.1
61	Oregon	1,034,354	1,023,940	10,414	99.0	47.8	27.5	13.0	6.6	3.2	0.9	1.0	0.8	0.2	(2)
62	California	631,902	624,814	7,088	98.9	56.1	21.3	11.8	5.8	2.8	1.0	1.1	0.8	0.2	0.1

***Not available. Separate inquiry not on questionnaire for all States. See text.
[1]Figures are only for those States for which data were tabulated by class of farm.
[2]0.05 percent or less.
[3]Winter wheat only. Spring wheat not tabulated by class of farm.
[4]Not tabulated by class of farm.

Table 28.—LAND FROM WHICH HAY WAS CUT—ACREAGE ON COMMERCIAL AND OTHER FARMS, WITH PERCENT DISTRIBUTION BY ECONOMIC CLASS, BY DIVISIONS AND STATES: 1950

[Data are based on reports for only a sample of farms. See text]

	Region, division, and State	Land from which hay was cut (acres)			Percent distribution of land from which hay was cut									
					Commercial farms, by economic class							Other farms		
		All farms	Commercial farms	Other farms	Commercial, total	Class I	Class II	Class III	Class IV	Class V	Class VI	Other, total	Part-time	Residential	Abnormal
1	**United States**	66,021,167	60,628,128	5,393,039	91.8	10.3	18.3	24.8	20.6	12.2	5.6	8.2	4.6	3.2	0.4
2	The North	43,976,688	41,166,946	2,809,742	93.6	6.9	19.2	29.0	23.1	11.4	4.0	6.4	3.6	2.5	0.3
3	The South	12,056,498	10,009,111	2,047,387	83.0	7.0	11.2	13.4	17.8	19.6	14.0	17.0	9.5	7.1	0.4
4	The West	9,987,981	9,452,071	535,910	94.6	29.2	23.3	19.7	13.1	6.9	2.3	5.4	2.9	1.9	0.6
	Geographic Divisions:														
5	New England	2,132,429	1,671,761	460,668	78.4	7.0	19.2	22.2	16.6	9.0	4.4	21.6	8.5	12.5	0.5
6	Middle Atlantic	5,563,398	4,866,018	697,380	87.5	4.9	19.5	28.6	20.1	10.3	4.1	12.5	6.6	5.4	0.5
7	East North Central	11,610,268	10,798,395	811,873	93.0	3.6	15.9	29.4	26.0	13.4	4.6	7.0	4.4	2.3	0.3
8	West North Central	24,670,593	23,830,772	839,821	96.6	8.8	20.6	29.5	23.0	10.9	3.7	3.4	2.1	1.0	0.3
9	South Atlantic	3,979,783	3,117,011	862,772	78.3	5.5	11.1	12.5	17.4	18.4	13.4	21.7	11.0	10.3	0.4
10	East South Central	4,377,516	3,720,671	656,845	85.0	4.7	9.2	12.7	18.6	22.9	16.9	15.0	8.8	5.9	0.3
11	West South Central	3,699,199	3,171,429	527,770	85.7	11.4	13.8	15.2	17.2	17.0	11.1	14.3	8.8	5.0	0.5
12	Mountain	6,600,900	6,329,065	271,835	95.9	27.4	24.3	21.4	13.9	6.6	2.2	4.1	2.2	1.3	0.6
13	Pacific	3,387,081	3,123,006	264,075	92.2	32.6	21.5	16.3	11.6	7.5	2.6	7.8	4.2	3.0	0.6
	New England:														
14	Maine	616,055	419,299	196,756	68.1	5.7	12.6	16.4	16.6	11.2	5.6	31.9	12.8	18.8	0.3
15	New Hampshire	249,063	171,578	77,485	68.9	3.7	14.7	18.3	15.9	10.5	5.9	31.1	12.4	17.8	0.9
16	Vermont	755,115	667,363	87,752	88.4	4.5	22.0	30.2	19.9	8.2	3.5	11.6	5.2	6.2	0.1
17	Massachusetts	263,240	207,724	55,516	78.9	11.4	22.5	19.6	13.6	7.7	4.2	21.1	7.5	12.2	1.4
18	Rhode Island	22,555	18,730	3,825	83.0	23.2	25.4	13.1	12.1	6.7	2.4	17.0	4.7	11.9	0.3
19	Connecticut	226,401	187,067	39,334	82.6	15.4	28.5	19.7	10.2	6.2	2.6	17.4	5.1	11.1	1.2
	Middle Atlantic:														
20	New York	3,224,529	2,883,749	340,780	89.4	4.9	20.8	31.4	20.0	9.0	3.3	10.6	5.4	4.9	0.3
21	New Jersey	220,060	203,169	16,891	92.3	17.6	39.3	21.0	8.8	3.9	1.8	7.7	3.3	3.0	1.4
22	Pennsylvania	2,118,809	1,779,100	339,709	84.0	3.7	15.5	25.0	21.5	12.8	5.5	16.0	8.8	6.6	0.7
	East North Central:														
23	Ohio	2,141,572	1,934,158	207,414	90.3	3.2	14.5	28.1	25.1	14.0	5.4	9.7	5.8	3.6	0.3
24	Indiana	1,510,118	1,414,262	95,856	93.7	4.3	19.8	30.0	23.1	11.9	4.5	6.3	4.2	1.9	0.2
25	Illinois	2,014,761	1,945,890	68,871	96.6	9.5	31.0	29.9	16.0	7.2	3.0	3.4	2.1	1.1	0.2
26	Michigan	2,199,778	1,935,367	264,411	88.0	1.7	8.5	22.1	28.2	20.1	7.3	12.0	7.8	3.9	0.3
27	Wisconsin	3,744,039	3,568,718	175,321	95.3	1.5	11.4	33.9	31.9	13.1	3.5	4.7	2.9	1.5	0.3
	West North Central:														
28	Minnesota	3,745,596	3,528,181	217,415	94.2	2.4	14.0	31.6	27.4	14.4	4.5	5.8	3.6	2.1	0.1
29	Iowa	3,045,957	3,002,088	43,869	98.6	7.8	29.5	35.8	17.8	5.9	1.7	1.4	0.9	0.4	0.1
30	Missouri	3,440,221	3,118,347	321,874	90.6	3.8	9.8	19.6	25.6	21.0	10.9	9.4	6.2	3.0	0.1
31	North Dakota	3,431,279	3,380,689	50,590	98.5	3.9	18.2	34.6	28.8	10.4	2.6	1.5	0.9	0.4	0.2
32	South Dakota	4,395,919	4,310,987	84,932	98.1	9.8	26.7	30.1	21.2	8.2	2.1	1.9	1.0	0.3	0.6
33	Nebraska	4,636,054	4,589,411	46,643	99.0	21.9	25.3	26.8	17.1	6.3	1.6	1.0	0.7	0.1	0.2
34	Kansas	1,975,567	1,901,069	74,498	96.2	7.4	17.6	29.6	25.7	12.4	3.5	3.8	2.2	0.8	0.8
	South Atlantic:														
35	Delaware	60,729	57,139	3,590	94.1	7.8	30.3	23.5	18.3	9.7	4.6	5.9	2.9	3.0	.....
36	Maryland	415,402	379,016	36,386	91.2	9.2	25.1	27.4	15.8	9.5	4.2	8.8	4.8	3.4	0.6
37	District of Columbia[1]	194	194	.....	100.0	(*)	(*)	(*)	(*)	(*)	(*)	.....	.....	.....	.....
38	Virginia	1,152,829	955,340	197,489	82.9	8.0	12.5	12.3	18.4	18.9	12.7	17.1	9.1	7.7	0.3
39	West Virginia	737,675	460,797	276,878	62.5	2.1	5.5	8.1	12.3	17.2	17.4	37.5	18.1	19.2	0.2
40	North Carolina	882,763	708,518	174,245	80.3	1.8	6.3	10.5	23.7	24.0	13.9	19.7	9.3	9.9	0.5
41	South Carolina	379,627	287,495	92,132	75.7	6.5	9.0	9.8	15.7	18.9	15.9	24.3	13.1	10.8	0.4
42	Georgia	331,155	252,098	79,057	76.1	6.8	12.4	10.6	12.9	17.2	16.2	23.9	12.9	10.0	1.0
43	Florida	19,603	16,608	2,995	84.7	19.8	16.3	13.0	8.8	9.2	17.7	15.3	7.5	6.8	0.9
	East South Central:														
44	Kentucky	1,674,960	1,495,664	179,296	89.3	3.5	9.7	15.8	22.4	23.9	14.0	10.7	6.1	4.4	0.2
45	Tennessee	1,656,405	1,347,554	308,851	81.4	1.9	6.2	11.0	18.4	24.9	19.0	18.6	11.1	7.2	0.3
46	Alabama	416,228	351,868	64,360	84.5	12.6	14.8	11.7	12.2	17.4	16.0	15.5	9.4	5.6	0.5
47	Mississippi	629,923	525,585	104,338	83.4	10.0	11.9	10.0	13.2	18.9	19.5	16.6	9.5	6.6	0.4
	West South Central:														
48	Arkansas	1,009,737	777,466	232,271	77.0	7.3	7.2	8.0	13.6	21.2	19.6	23.0	14.1	8.8	0.2
49	Louisiana	265,808	233,623	32,185	87.9	21.0	17.4	14.4	13.6	13.5	8.1	12.1	7.2	4.2	0.7
50	Oklahoma	1,176,834	1,038,970	137,864	88.3	7.7	13.9	19.6	20.7	17.4	8.9	11.7	7.3	3.7	0.8
51	Texas	1,246,820	1,121,370	125,450	89.9	16.3	18.2	17.1	17.7	13.9	6.9	10.1	6.3	3.3	0.5
	Mountain:														
52	Montana	1,880,253	1,830,199	50,054	97.3	25.1	26.6	23.5	13.6	6.3	2.3	2.7	1.7	0.8	0.2
53	Idaho	1,047,569	990,028	57,541	94.5	15.0	23.8	26.3	19.4	7.9	2.1	5.5	2.9	1.5	1.1
54	Wyoming	1,059,120	1,032,427	26,693	97.5	34.4	25.7	18.7	12.0	5.1	1.6	2.5	1.6	0.7	0.2
55	Colorado	1,390,308	1,348,298	42,010	97.0	28.7	26.0	21.6	12.8	6.0	2.0	3.0	1.9	1.0	0.1
56	New Mexico	186,665	147,135	39,530	78.8	27.7	13.7	13.4	8.9	8.3	6.9	21.2	6.0	10.4	4.8
57	Arizona	163,744	149,004	14,740	91.0	54.5	17.0	8.3	5.0	4.7	1.4	9.0	2.1	1.2	5.7
58	Utah	513,882	478,710	35,172	93.2	15.8	17.8	23.3	20.4	12.4	3.4	6.8	4.6	1.8	0.5
59	Nevada	359,359	353,264	6,095	98.3	54.5	20.1	11.5	7.6	3.7	1.0	1.7	1.1	0.5	0.1
	Pacific:														
60	Washington	781,342	660,624	120,718	84.5	10.6	18.4	20.7	16.9	13.5	4.4	15.5	8.1	6.4	0.9
61	Oregon	939,152	862,442	76,710	91.8	27.8	23.4	16.7	12.7	8.2	2.9	8.2	4.7	3.1	0.4
62	California	1,666,587	1,599,940	66,647	96.0	45.6	21.9	14.0	8.5	4.4	1.6	4.0	2.1	1.4	0.5

*Not available.

[1]Data for the District of Columbia not included in totals.

Table 29.—FAMILY WORKERS—COMMERCIAL AND OTHER FARMS REPORTING AND NUMBER, WITH PERCENTAGES AND AVERAGES, IN EACH ECONOMIC CLASS, BY DIVISIONS AND STATES: 1950

[Data are based on reports for only a sample of farms. See text. Base data in Volume I]

	Region, division, and State	Number of farms reporting family workers[1]						Number of workers[1]					
		Total (operators and/or unpaid members of operator's family)			Unpaid members of operator's family			Family workers, including operator			Unpaid members of operator's family		
		All farms	Commercial farms	Other farms	All farms	Commercial farms	Other farms	All farms	Commercial farms	Other farms	All farms	Commercial farms	Other farms
1	**United States**	4,470,603	3,280,595	1,190,008	1,847,973	1,427,030	420,943	6,982,795	5,322,846	1,659,949	2,736,723	2,164,846	571,877
2	The North	1,948,729	1,596,445	352,284	847,998	736,861	111,137	3,115,890	2,641,866	474,024	1,243,720	1,096,868	146,852
3	The South	2,140,543	1,405,228	735,315	852,570	577,954	274,616	3,291,581	2,247,231	1,044,350	1,282,678	904,115	378,563
4	The West	381,331	278,922	102,409	147,405	112,215	35,190	575,324	433,749	141,575	210,325	163,863	46,462
	Geographic Divisions:												
5	New England	79,338	50,260	29,078	26,816	18,900	7,916	112,050	74,955	37,095	37,069	26,842	10,227
6	Middle Atlantic	245,754	172,319	73,435	105,788	81,248	24,540	388,651	287,163	101,488	155,207	121,793	33,414
7	East North Central	754,151	603,386	150,765	316,581	270,477	46,104	1,177,658	976,771	200,887	454,305	393,551	60,754
8	West North Central	869,486	770,480	99,006	398,813	366,236	32,577	1,437,531	1,302,977	134,554	597,139	554,682	42,457
9	South Atlantic	771,645	494,508	277,137	328,862	224,299	104,563	1,229,839	835,783	394,056	510,945	366,875	144,070
10	East South Central	734,945	474,251	260,694	275,812	179,628	96,184	1,101,901	729,050	372,851	412,481	275,591	136,890
11	West South Central	633,953	436,469	197,484	247,896	174,027	73,869	959,841	682,398	277,443	359,252	261,649	97,603
12	Mountain	166,147	132,573	33,574	67,868	56,257	11,611	261,368	214,214	47,154	101,912	85,844	16,068
13	Pacific	215,184	146,349	68,835	79,537	55,958	23,579	313,956	219,535	94,421	108,413	78,019	30,394
	New England:												
14	Maine	22,871	13,261	9,610	6,622	4,406	2,216	30,470	18,743	11,727	8,786	5,994	2,792
15	New Hampshire	10,424	5,691	4,733	3,324	1,949	1,375	14,226	8,173	6,053	4,458	2,728	1,730
16	Vermont	15,449	11,687	3,762	5,810	4,770	1,040	23,193	18,316	4,877	8,489	7,079	1,410
17	Massachusetts	16,586	10,643	5,943	5,978	4,118	1,860	23,861	15,988	7,873	8,291	5,901	2,390
18	Rhode Island	2,022	1,306	716	715	510	205	2,937	1,981	956	1,050	740	310
19	Connecticut	11,986	7,672	4,314	4,367	3,147	1,220	17,363	11,754	5,609	5,995	4,400	1,595
	Middle Atlantic:												
20	New York	103,241	77,807	25,434	39,781	32,521	7,260	154,409	121,355	33,054	55,468	46,188	9,280
21	New Jersey	20,529	15,816	4,713	9,480	7,624	1,856	32,594	25,884	6,710	13,114	10,767	2,347
22	Pennsylvania	121,984	78,696	43,288	56,527	41,103	15,424	201,648	139,924	61,724	86,625	64,838	21,787
	East North Central:												
23	Ohio	167,729	120,633	47,096	67,950	53,310	14,640	257,499	194,158	63,341	97,354	77,764	19,590
24	Indiana	139,561	108,789	30,772	54,378	45,556	8,822	210,033	169,847	40,186	76,374	64,825	11,549
25	Illinois	168,924	144,712	24,212	62,293	55,511	6,782	250,124	218,635	31,489	86,945	78,167	8,778
26	Michigan	126,782	93,251	33,531	49,106	38,537	10,569	190,717	145,865	44,852	70,012	56,086	13,926
27	Wisconsin	151,155	136,001	15,154	82,854	77,563	5,291	269,285	248,266	21,019	123,620	116,709	6,911
	West North Central:												
28	Minnesota	161,729	145,769	15,960	79,944	74,254	5,690	277,047	255,087	21,960	121,195	113,755	7,440
29	Iowa	185,270	174,199	11,071	78,722	75,801	2,921	296,194	281,870	14,324	115,739	112,020	3,719
30	Missouri	195,429	146,578	48,851	84,079	67,099	16,980	305,595	238,467	67,128	118,512	96,590	21,922
31	North Dakota	56,111	54,415	1,696	26,888	26,397	491	99,742	97,403	2,339	45,590	44,817	773
32	South Dakota	60,239	57,622	2,617	27,907	27,147	760	101,819	98,287	3,532	43,452	42,359	1,093
33	Nebraska	96,595	91,410	5,185	47,953	46,523	1,430	167,056	160,321	6,735	73,027	71,187	1,840
34	Kansas	114,113	100,487	13,626	53,320	49,015	4,305	190,078	171,542	18,536	79,624	73,954	5,670
	South Atlantic:												
35	Delaware	5,623	4,553	1,070	2,284	1,969	315	8,357	7,017	1,340	3,086	2,711	375
36	Maryland	29,770	20,720	9,050	12,731	9,465	3,266	46,544	34,113	12,431	18,594	14,348	4,246
37	District of Columbia[2]	26	15	11	5	5	.....	36	25	11	10	10	.....
38	Virginia	119,324	68,500	50,824	45,473	28,212	17,261	176,023	107,296	68,727	65,370	42,485	22,885
39	West Virginia	62,576	20,558	42,018	24,845	9,072	15,773	92,482	33,115	59,367	35,558	13,728	21,830
40	North Carolina	236,225	172,032	64,193	100,371	76,806	23,565	379,885	290,098	89,787	158,737	127,015	31,722
41	South Carolina	114,916	75,408	39,508	54,349	37,349	17,000	198,027	137,581	60,446	91,525	66,457	25,068
42	Georgia	161,928	109,537	52,391	70,785	50,714	20,071	263,313	187,702	75,611	111,293	83,372	27,921
43	Florida	41,283	23,200	18,083	18,024	10,712	7,312	65,208	38,861	26,347	26,782	16,759	10,023
	East South Central:												
44	Kentucky	175,542	117,312	58,230	61,347	40,862	20,485	254,003	171,842	82,161	89,326	59,438	29,888
45	Tennessee	184,407	119,329	65,078	64,670	43,517	21,153	266,497	178,630	87,867	93,252	64,677	28,575
46	Alabama	172,352	105,551	66,801	73,679	46,707	26,972	273,888	175,448	98,440	112,999	74,656	38,343
47	Mississippi	202,644	132,059	70,585	76,116	48,542	27,574	307,513	203,130	104,383	116,904	76,820	40,084
	West South Central:												
48	Arkansas	149,531	97,724	51,807	55,038	35,398	19,640	220,221	146,632	73,589	78,485	52,271	26,214
49	Louisiana	98,907	61,665	37,242	36,355	22,707	13,648	147,452	95,491	51,961	53,853	35,922	17,931
50	Oklahoma	119,958	82,142	37,816	53,467	38,616	14,851	191,585	137,382	54,203	78,105	58,288	19,817
51	Texas	265,557	194,938	70,619	103,036	77,306	25,730	400,583	302,893	97,690	148,809	115,168	33,641
	Mountain:												
52	Montana	29,444	25,886	3,558	11,576	10,454	1,122	45,651	40,782	4,869	17,298	15,762	1,536
53	Idaho	35,493	29,290	6,203	13,564	11,664	1,900	54,169	45,926	8,243	19,919	17,519	2,400
54	Wyoming	11,175	9,553	1,622	4,993	4,431	562	18,236	15,917	2,319	7,446	6,684	762
55	Colorado	39,466	32,678	6,788	17,746	15,201	2,545	64,924	55,176	9,748	26,913	23,423	3,490
56	New Mexico	18,672	12,064	6,608	7,450	4,741	2,709	29,015	19,117	9,898	11,504	7,502	4,002
57	Arizona	8,283	5,620	2,663	2,967	1,941	1,026	12,225	8,302	3,923	4,347	2,876	1,471
58	Utah	21,075	15,504	5,571	8,382	6,860	1,522	33,060	25,692	7,368	12,808	10,661	2,147
59	Nevada	2,539	1,978	561	1,190	965	225	4,088	3,302	786	1,677	1,417	260
	Pacific:												
60	Washington	58,209	34,881	23,328	21,875	14,112	7,763	85,860	53,646	32,214	30,293	19,831	10,462
61	Oregon	49,402	30,307	19,095	19,034	12,773	6,261	72,601	46,821	25,780	25,587	17,491	8,096
62	California	107,573	81,161	26,412	38,628	29,073	9,555	155,495	119,068	36,427	52,533	40,697	11,836

See footnotes at end of table.

Table 29.—FAMILY WORKERS—COMMERCIAL AND OTHER FARMS REPORTING AND NUMBER, WITH PERCENTAGES AND AVERAGES, IN EACH ECONOMIC CLASS, BY DIVISIONS AND STATES: 1950—Continued

[Data are based on reports for only a sample of farms. See text. Base data in Volume I]

	Region, division, and State	Percent of farms in each group reporting unpaid members of operator's family											Average number of family workers, including operator, per farm reporting										
		All farms	Commercial farms, by economic class							Other farms			All farms	Commercial farms, by economic class							Other farms		
			Commercial, total	Class						Other, total	Part-time	Residential		Commercial, total	Class						Other, total	Part-time	Residential	
				I	II	III	IV	V	VI						I	II	III	IV	V	VI				
1	U.S.....	34.4	38.5	29.0	40.2	44.7	42.6	36.5	30.2	25.2	30.4	22.0	11.5	1.6	1.6	1.5	1.7	1.7	1.7	1.6	1.5	1.4	1.5	1.3
2	The North..	37.4	41.6	33.4	43.4	46.7	44.6	37.6	25.6	22.5	28.4	17.8	12.6	1.6	1.7	1.6	1.7	1.7	1.7	1.6	1.4	1.3	1.4	1.3
3	The South..	32.2	35.9	22.9	32.8	41.0	41.1	36.2	31.9	26.4	31.8	23.6	11.9	1.5	1.6	1.4	1.6	1.7	1.7	1.6	1.5	1.4	1.5	1.4
4	The West...	31.9	34.8	28.3	36.9	39.4	36.0	33.0	25.6	25.3	29.4	22.6	8.8	1.5	1.6	1.5	1.6	1 6	1.6	1.5	1.4	1.4	1.4	1.3
	Geo. Div.																							
5	N.E.....	26.0	31.9	24.4	32.5	36.9	35.6	28.6	20.3	18.0	21.6	16.3	12.2	1.4	1.5	1.4	1.5	1.6	1.5	1.4	1.3	1.3	1.3	1.2
6	M.A.....	35.7	41.8	31.8	44.6	46.6	45.1	38.5	25.6	24.1	30.2	20.0	11.7	1.6	1.7	1.6	1.7	1.7	1.7	1.6	1.4	1.4	1.5	1.3
7	E.N.C...	35.8	40.3	31.4	40.6	45.8	44.4	36.4	23.7	21.6	27.3	16.6	10.2	1.6	1.6	1.5	1.7	1.7	1.7	1.5	1.3	1.3	1.4	1.2
9	W.N.C...	40.6	43.2	36.7	46.0	47.8	45.1	39.1	27.7	24.1	30.4	18.5	15.5	1.7	1.7	1.7	1.8	1.8	1.7	1.6	1.4	1.4	1.4	1.3
9	S.A.....	34.3	40.0	22.8	35.3	46.7	45.0	40.2	34.7	26.3	32.6	23.4	13.4	1.6	1.7	1.4	1.6	1.9	1.8	1.7	1.5	1.4	1.5	1.4
10	E.S.C...	30.2	32.8	21.5	30.0	38.8	38.1	32.7	30.6	26.4	30.7	23.9	12.3	1.5	1.5	1.4	1.5	1.7	1.6	1.5	1.5	1.4	1.5	1.4
11	W.S.C...	31.8	34.6	23.1	32.4	37.9	38.5	35.3	30.8	26.7	32.2	23.4	9.3	1.5	1.6	1.4	1.5	1.6	1.6	1.6	1.5	1.4	1.5	1.4
12	Mt.....	34.8	37.6	31.7	39.7	42.1	39.3	34.5	26.1	25.7	30.0	22.7	7.8	1.6	1.6	1.6	1.7	1.7	1.6	1.5	1.4	1.4	1.5	1.4
13	Pac.....	29.8	32.4	26.2	34.4	36.6	32.9	31.8	25.2	25.2	29.1	22.6	9.8	1.5	1.5	1.5	1.5	1.6	1.5	1.5	1.3	1.4	1.4	1.3
	N.E.																							
14	Maine...	21.8	27.9	22.6	25.7	33.4	33.1	25.3	18.6	15.2	19.5	13.1	42.9	1.3	1.4	1.4	1.4	1.5	1.4	1.4	1.3	1.2	1.3	1.2
15	N.H.....	24.8	30.5	21.2	25.5	34.8	37.3	32.9	14.4	19.7	22.4	18.4	.....	1.4	1.4	1.3	1.4	1.5	1.5	1.4	1.2	1.3	1.4	1.2
16	Vt.....	30.5	36.5	22.0	37.6	40.2	38.5	32.3	23.2	17.4	22.8	14.9	.....	1.5	1.6	1.4	1.7	1.6	1.6	1.5	1.3	1.3	1.3	1.3
17	Mass....	26.9	31.3	23.7	33.3	35.0	34.9	27.6	22.4	20.6	22.6	19.7	9.1	1.4	1.5	1.5	1.6	1.5	1.5	1.4	1.3	1.3	1.4	1.3
18	R.I.....	27.4	32.2	28.7	33.2	40.8	29.4	27.7	27.8	20.1	21.4	19.4	.....	1.5	1.5	1.8	1.6	1.6	1.4	1.5	1.3	1.3	1.5	1.3
19	Conn....	28.0	34.4	28.3	37.6	38.9	35.9	28.8	22.1	19.0	22.7	17.6	9.8	1.4	1.5	1.5	1.6	1.6	1.5	1.4	1.2	1.3	1.3	1.3
	M.A.																							
20	N.Y.....	31.9	37.0	26.5	39.2	42.6	39.6	30.8	20.0	19.7	24.6	16.2	3.4	1.5	1.6	1.5	1.6	1.6	1.6	1.5	1.3	1.3	1.4	1.2
21	N.J.....	38.3	42.2	41.1	47.8	44.9	42.5	36.7	23.8	27.6	33.4	22.8	26.9	1.6	1.6	1.7	1.7	1.7	1.7	1.5	1.4	1.4	1.5	1.4
22	Pa.....	38.5	46.5	30.2	49.4	51.9	50.8	44.8	29.6	26.4	33.6	21.9	11.7	1.7	1.8	1.6	1.9	1.9	1.8	1.7	1.5	1.4	1.5	1.3
	E.N.C.																							
23	Ohio....	34.1	39.6	29.5	43.5	47.3	42.4	35.4	23.8	22.7	28.8	18.0	16.3	1.5	1.6	1.6	1.7	1.7	1.6	1.5	1.3	1.3	1.4	1.3
24	Ind.....	32.6	37.0	37.2	42.5	41.8	39.6	32.7	22.3	20.3	25.0	16.1	2.7	1.5	1.6	1.6	1.7	1.6	1.6	1.5	1.3	1.3	1.4	1.2
25	Ill.....	31.9	34.5	31.0	36.4	37.5	35.4	31.4	22.9	19.7	24.6	15.6	15.8	1.5	1.5	1.5	1.6	1.5	1.5	1.4	1.3	1.3	1.4	1.2
26	Mich....	31.6	36.1	24.6	39.1	42.8	39.5	34.3	22.5	21.7	27.5	16.2	0.9	1.5	1.6	1.6	1.7	1.7	1.6	1.5	1.3	1.3	1.4	1.2
27	Wis.....	49.1	53.2	30.3	49.5	58.1	57.9	47.5	28.5	23.3	31.0	15.7	9.2	1.8	1.8	1.6	1.8	1.9	1.9	1.7	1.4	1.4	1.5	1.3
	W.N.C.																							
28	Minn....	44.6	47.2	33.9	47.4	50.6	50.6	43.1	29.5	26.0	33.7	18.1	6.4	1.7	1.7	1.7	1.8	1.8	1.8	1.7	1.4	1.4	1.5	1.3
29	Iowa....	38.7	40.4	38.2	45.1	43.9	38.4	31.7	20.1	18.9	24.1	13.9	6.8	1.6	1.6	1.7	1.7	1.7	1.6	1.5	1.3	1.3	1.4	1.2
30	Mo.....	36.6	40.8	32.0	41.5	46.9	45.0	41.0	30.5	26.0	33.1	20.3	23.7	1.6	1.6	1.6	1.7	1.7	1.7	1.6	1.4	1.4	1.5	1.3
31	N.Dak...	41.2	42.1	31.0	42.4	46.1	44.1	36.1	24.8	18.5	23.2	13.8	7.9	1.8	1.8	1.7	1.9	1.9	1.8	1.6	1.4	1.4	1.5	1.3
32	S.Dak...	42.1	43.3	38.5	48.4	47.7	42.8	35.5	25.7	21.1	26.6	15.7	13.1	1.7	1.7	1.7	1.9	1.8	1.7	1.5	1.4	1.3	1.5	1.2
33	Nebr....	44.7	46.6	40.1	51.0	52.5	46.5	38.7	23.9	19.8	21.7	17.9	.....	1.7	1.8	1.7	1.9	1.8	1.7	1.6	1.4	1.3	1.3	1.3
34	Kans....	40.6	43.6	35.9	45.4	48.9	47.2	39.5	26.7	22.6	28.3	17.4	28.2	1.7	1.7	1.7	1.8	1.8	1.7	1.6	1.4	1.4	1.4	1.3
	S.A.																							
35	Del.....	30.6	35.4	30.3	36.3	44.8	39.4	31.8	25.8	16.6	16.0	17.1	.....	1.5	1.5	1.5	1.6	1.6	1.6	1.5	1.4	1.3	1.2	1.3
36	Md.....	35.2	40.0	29.8	42.1	44.8	41.4	40.1	29.4	26.1	32.0	22.5	16.2	1.6	1.6	1.5	1.7	1.7	1.7	1.6	1.5	1.4	1.5	1.3
37	D.C[2]....	17.9	31.2	(*)	(*)	(*)	(*)	(*)	(*)	.....	....	.....	.....	1.4	1.7	(*)	(*)	(*)	(*)	(*)	(*)	1.0	(*)	(*)
38	Va.....	30.1	36.1	27.0	32.2	42.9	42.7	36.5	30.6	23.7	30.0	21.2	13.4	1.5	1.6	1.5	1.6	1.7	1.7	1.6	1.4	1.4	1.4	1.3
39	W.Va....	30.5	38.9	31.2	42.3	48.1	46.2	43.3	31.0	27.2	35.4	24.5	18.3	1.5	1.6	1.5	1.8	1.8	1.7	1.7	1.4	1.4	1.5	1.4
40	N.C.....	34.8	39.7	28.1	42.7	53.7	44.0	37.7	30.9	24.9	31.1	22.2	16.8	1.6	1.7	1.5	1.9	2.1	1.8	1.6	1.5	1.4	1.5	1.4
41	S.C.....	39.0	44.3	17.3	25.4	48.6	51.5	44.8	41.0	30.9	36.9	27.4	5.0	1.7	1.8	1.3	1.5	2.1	2.0	1.8	1.7	1.5	1.6	1.5
42	Ga.....	35.7	41.4	19.8	33.5	43.4	47.4	43.0	37.0	26.5	32.0	23.5	10.8	1.6	1.7	1.4	1.6	1.8	1.9	1.7	1.6	1.4	1.5	1.4
43	Fla.....	31.7	35.6	15.6	28.1	32.0	38.0	40.4	39.3	27.3	33.2	24.3	8.6	1.6	1.7	1.3	1.6	1.6	1.8	1.8	1.6	1.5	1.5	1.4
	E.S.C.																							
44	Ky.....	28.1	30.4	25.8	31.6	36.7	35.8	30.3	25.0	24.5	27.2	23.3	10.0	1.4	1.5	1.5	1.5	1.6	1.5	1.4	1.4	1.4	1.4	1.4
45	Tenn....	27.9	31.5	25.2	32.1	42.6	39.0	31.8	26.7	22.7	27.6	19.7	13.4	1.4	1.5	1.5	1.6	1.7	1.6	1.5	1.4	1.4	1.4	1.3
46	Ala.....	34.9	39.5	23.9	28.8	42.3	45.0	41.3	37.2	28.9	33.8	26.2	.....	1.6	1.7	1.5	1.6	1.7	1.8	1.7	1.6	1.5	1.5	1.4
47	Miss....	30.3	31.0	13.9	24.3	34.5	34.1	29.1	31.7	29.2	33.3	26.5	24.2	1.5	1.5	1.2	1.4	1.6	1.6	1.5	1.5	1.5	1.5	1.4
	W.S.C.																							
48	Ark.....	30.2	31.3	21.7	30.6	33.8	34.0	31.0	30.1	28.4	33.4	25.3	18.2	1.5	1.5	1.4	1.5	1.6	1.6	1.5	1.5	1.4	1.5	1.4
49	La.....	29.3	32.2	17.6	25.8	34.3	39.2	32.9	29.4	25.5	31.8	22.1	22.7	1.5	1.5	1.4	1.5	1.6	1.7	1.6	1.5	1.4	1.5	1.3
50	Okla....	37.6	41.6	31.8	41.0	45.8	43.3	42.7	35.5	30.1	35.6	26.4	9.6	1.6	1.7	1.6	1.7	1.7	1.7	1.7	1.5	1.4	1.5	1.4
51	Tex.....	31.1	34.1	22.6	30.8	36.0	37.9	36.4	30.1	24.6	29.8	21.4	6.1	1.5	1.6	1.4	1.5	1.6	1.6	1.6	1.4	1.4	1.4	1.3
	Mt.																							
52	Mont....	33.0	34.8	32.7	36.5	40.0	34.3	31.6	20.7	22.1	26.0	18.2	17.5	1.6	1.6	1.6	1.6	1.6	1.6	1.6	1.5	1.3	1.4	1.4
53	Idaho...	33.6	36.0	35.4	36.4	39.2	38.2	31.8	21.9	24.0	26.1	22.1	10.4	1.5	1.6	1.7	1.6	1.6	1.6	1.5	1.3	1.3	1.4	1.3
54	Wyo.....	39.6	42.1	34.2	41.6	44.0	45.0	45.1	28.4	26.9	35.1	20.1	.....	1.6	1.7	1.7	1.6	1.7	1.7	1.7	1.5	1.4	1.5	1.3
55	Colo.....	39.0	41.7	35.2	44.6	46.2	43.1	37.4	31.4	27.9	33.3	23.8	7.5	1.6	1.7	1.7	1.8	1.8	1.7	1.6	1.5	1.4	1.5	1.4
56	N.Mex...	31.7	33.7	27.4	31.3	38.3	33.7	37.7	30.0	28.7	35.3	26.4	2.5	1.6	1.6	1.5	1.5	1.7	1.6	1.6	1.5	1.5	1.6	1.5
57	Ariz....	28.5	28.7	20.8	29.4	35.5	35.3	28.6	24.1	28.1	34.6	24.1	13.9	1.5	1.5	1.4	1.4	1.6	1.6	1.4	1.4	1.5	1.5	1.5
58	Utah....	34.6	40.0	31.1	53.7	45.6	42.1	33.0	23.4	21.6	25.4	17.8	2.8	1.6	1.7	1.7	2.0	1.8	1.7	1.5	1.3	1.3	1.4	1.3
59	Nev.....	38.2	41.6	28.1	46.0	54.0	44.4	38.0	26.2	28.2	34.1	22.9	.....	1.6	1.7	1.5	1.8	1.9	1.6	1.5	1.4	1.4	1.5	1.3
	Pac.																							
60	Wash....	31.3	35.9	26.3	34.3	41.5	38.2	38.0	25.7	25.5	31.5	21.9	3.8	1.5	1.5	1.5	1.5	1.6	1.6	1.5	1.3	1.4	1.5	1.3
61	Oreg....	31.9	37.1	32.4	40.4	43.5	38.1	34.9	25.5	24.7	28.8	22.0	1.2	1.5	1.5	1.6	1.6	1.6	1.6	1.5	1.3	1.4	1.4	1.3
62	Calif...	28.2	29.3	25.3	32.7	32.6	28.7	27.1	24.8	25.2	27.6	23.6	13.7	1.4	1.5	1.5	1.5	1.5	1.4	1.4	1.3	1.4	1.4	1.4

*Not available.
[1]Operators working 1 or more hours and unpaid members of operator's family working 15 hours or more during week preceding the enumeration.
[2]Data for the District of Columbia not included in totals.

Table 30.—HIRED WORKERS—COMMERCIAL AND OTHER FARMS REPORTING AND NUMBER, WITH PERCENT OF FARMS REPORTING IN EACH ECONOMIC CLASS, BY DIVISIONS AND STATES: 1950

[Data are based on reports for only a sample of farms. See text]

	Region, division, and State	Number of farms reporting hired workers									Number of hired workers					
		Total (regular and/or seasonal)			Regular			Seasonal			Total (regular and seasonal)			Seasonal		
		All farms	Commercial farms	Other farms	All farms	Commercial farms	Other farms	All farms	Commercial farms	Other farms	All farms	Commercial farms	Other farms	All farms	Commercial farms	Other farms
1	U.S.....	703,134	630,889	72,245	504,041	472,046	31,995	271,340	227,301	44,039	1,555,269	1,439,307	115,962	540,751	477,818	62,933
2	The North	315,738	301,002	14,736	247,843	238,971	8,872	92,456	85,928	6,528	509,385	483,515	25,870	133,131	124,313	8,818
3	The South	293,273	242,706	50,567	186,312	166,351	19,961	140,553	107,182	33,371	749,412	670,753	78,653	295,771	247,534	48,237
4	The West	94,123	87,181	6,942	69,886	66,724	3,162	38,331	34,191	4,140	296,472	285,039	11,433	111,849	105,971	5,878
	Geo. Divisions:															
5	New England....	21,241	19,155	2,086	17,473	16,098	1,375	6,512	5,712	800	48,762	44,587	4,175	11,690	10,512	1,178
6	Middle Atlantic	63,651	59,570	4,081	53,466	50,617	2,849	16,561	15,077	1,484	123,133	115,430	7,703	27,039	25,032	2,007
7	E.N. Central...	116,225	110,979	5,246	90,873	87,923	2,950	32,968	30,490	2,478	174,349	165,738	8,611	45,198	41,756	3,442
8	W.N. Central...	114,621	111,298	3,323	86,031	84,333	1,698	36,415	34,649	1,766	163,141	157,760	5,381	49,204	47,013	2,191
9	South Atlantic.	119,928	96,524	23,404	76,360	66,644	9,716	57,193	42,194	14,999	312,771	277,168	35,603	124,278	102,816	21,462
10	E.S. Central...	80,820	64,691	16,129	46,913	41,110	5,803	42,090	30,945	11,145	183,816	158,977	24,839	76,742	60,941	15,801
11	W.S. Central...	92,525	81,491	11,034	63,039	58,597	4,442	41,270	34,043	7,227	252,825	234,608	18,217	94,751	83,777	10,974
12	Mountain.....	38,077	35,982	2,095	29,771	28,781	990	13,596	12,360	1,236	90,298	86,590	3,708	26,250	24,463	1,787
13	Pacific.....	56,046	51,199	4,847	40,115	37,943	2,172	24,735	21,831	2,904	206,174	198,449	7,725	85,599	81,508	4,091
	New England:															
14	Maine.....	4,234	3,858	376	3,399	3,164	235	1,493	1,350	143	9,158	8,525	633	3,214	2,989	225
15	N.H.....	2,329	1,953	376	1,932	1,681	251	694	543	151	4,886	4,213	673	1,114	854	260
16	Vt.....	4,966	4,717	249	3,919	3,805	114	1,622	1,482	140	8,233	7,836	397	2,389	2,159	230
17	Mass.....	5,102	4,499	603	4,216	3,813	403	1,550	1,319	231	13,532	11,957	1,575	2,813	2,505	308
18	R.I.....	690	604	86	600	544	56	174	144	30	1,646	1,521	125	292	262	30
19	Conn.....	3,920	3,524	396	3,407	3,091	316	979	874	105	11,307	10,535	772	1,868	1,743	125
	Middle Atlantic:															
20	N.Y.....	29,024	27,614	1,410	24,848	23,808	1,040	6,934	6,507	427	52,746	50,212	2,534	11,202	10,619	583
21	N.J.....	8,789	8,193	596	7,323	6,892	431	2,649	2,446	203	23,213	22,056	1,157	5,437	5,147	290
22	Pa.....	25,838	23,763	2,075	21,295	19,917	1,378	6,978	6,124	854	47,174	43,162	4,012	10,400	9,266	1,134
	East North Central:															
23	Ohio.....	21,874	20,096	1,778	16,105	15,122	983	7,448	6,600	848	35,545	32,908	2,637	10,356	9,287	1,069
24	Ind.....	17,813	17,023	790	12,960	12,590	370	6,262	5,825	437	27,438	26,223	1,215	8,440	7,901	539
25	Ill.....	34,586	33,678	908	27,388	26,921	467	9,289	8,805	484	49,855	48,228	1,627	12,208	11,624	584
26	Mich.....	14,686	13,512	1,174	11,390	10,686	704	4,460	3,952	508	24,185	22,023	2,162	7,164	6,215	949
27	Wis.....	27,266	26,670	596	23,030	22,604	426	5,509	5,308	201	37,326	36,356	970	7,030	6,729	301
	West North Central:															
28	Minn.....	22,127	21,730	397	17,759	17,512	247	5,663	5,487	176	30,786	29,984	802	7,873	7,647	226
29	Iowa.....	30,845	30,463	382	24,487	24,225	262	8,102	7,970	132	40,130	39,393	737	10,117	9,974	143
30	Mo.....	20,998	19,276	1,722	13,453	12,737	716	9,336	8,275	1,061	33,953	31,466	2,487	13,348	12,012	1,336
31	N.Dak.....	7,906	7,848	58	6,399	6,362	37	2,191	2,158	33	11,729	11,559	170	3,168	3,121	47
32	S.Dak.....	8,492	8,372	120	6,621	6,549	72	2,506	2,458	48	11,576	11,379	197	3,201	3,150	51
33	Nebr.....	11,841	11,726	115	8,899	8,834	65	3,621	3,571	50	16,636	16,471	165	4,615	4,560	55
34	Kans.....	12,412	11,883	529	8,413	8,114	299	4,996	4,730	266	18,331	17,508	823	6,882	6,549	333
	South Atlantic:															
35	Del.....	1,768	1,667	101	1,451	1,385	66	491	451	40	3,933	3,795	138	848	803	45
36	Md.....	10,026	9,064	962	8,285	7,653	632	2,932	2,501	431	21,251	19,573	1,678	4,575	3,990	585
37	D.C.[1].....	1	.....	1	1	.....	1	.....	.....	.....	34	.....	34	.....	.....	.....
38	Va.....	20,764	16,763	4,001	14,418	12,795	1,623	8,930	6,367	2,563	44,731	39,124	5,607	13,799	10,545	3,254
39	W.Va.....	7,055	4,655	2,400	4,074	3,276	798	3,719	2,001	1,718	12,574	9,415	3,159	5,039	2,915	2,124
40	N.C.....	27,459	22,432	5,027	14,746	13,019	1,727	15,247	11,688	3,559	53,773	45,929	7,844	27,179	21,929	5,250
41	S.C.....	16,411	12,182	4,229	10,881	8,771	2,110	7,619	5,211	2,408	45,268	38,669	6,599	16,908	13,338	3,570
42	Ga.....	25,269	20,580	4,689	15,616	13,605	2,011	12,137	9,220	2,917	64,385	57,344	7,041	24,603	20,403	4,200
43	Fla.....	11,176	9,181	1,995	6,889	6,140	749	6,118	4,755	1,363	66,856	63,319	3,537	31,327	28,893	2,434
	East South Central:															
44	Ky.....	24,692	21,290	3,402	14,255	13,185	1,070	12,708	10,213	2,495	44,137	39,086	5,051	18,765	15,453	3,312
45	Tenn.....	24,088	19,463	4,625	13,875	12,298	1,577	12,716	9,463	3,253	46,467	39,495	6,972	20,792	16,307	4,485
46	Ala.....	17,492	13,170	4,322	10,379	8,754	1,625	8,756	5,849	2,907	37,904	31,824	6,080	15,072	11,177	3,895
47	Miss.....	14,548	10,768	3,780	8,404	6,873	1,531	7,910	5,420	2,490	55,308	48,572	6,736	22,113	18,004	4,109
	West South Central:															
48	Ark.....	13,790	11,968	1,822	8,761	8,049	712	6,641	5,436	1,205	43,234	40,259	2,975	15,351	13,512	1,839
49	La.....	11,916	9,524	2,392	6,939	6,107	832	6,534	4,816	1,718	42,265	37,930	4,335	15,944	13,000	2,944
50	Okla.....	11,626	10,157	1,469	6,983	6,459	524	5,585	4,582	1,003	18,810	16,550	2,260	8,180	6,794	1,386
51	Tex.....	55,193	49,842	5,351	40,356	37,982	2,374	22,510	19,209	3,301	148,516	139,869	8,647	55,276	50,471	4,805
	Mountain:															
52	Mont.....	6,357	6,191	166	5,339	5,271	68	1,726	1,610	116	12,575	12,222	353	2,957	2,795	162
53	Idaho.....	6,534	6,366	168	4,849	4,781	68	2,444	2,339	105	12,424	12,137	287	4,249	4,069	180
54	Wyo.....	3,177	3,055	122	2,712	2,635	77	916	866	50	7,345	7,100	245	1,501	1,431	70
55	Colo.....	9,610	9,232	378	7,591	7,418	173	3,371	3,144	227	19,221	18,580	641	5,691	5,414	277
56	N.Mex.....	4,585	4,088	497	3,565	3,379	186	1,704	1,372	332	12,032	11,235	797	3,067	2,577	490
57	Ariz.....	3,435	3,024	411	2,714	2,449	265	1,503	1,311	192	16,247	15,395	852	5,623	5,287	336
58	Utah.....	3,457	3,190	267	2,250	2,153	97	1,629	1,456	173	7,420	7,007	413	2,670	2,439	231
59	Nev.....	922	836	86	751	695	56	303	262	41	3,034	2,914	120	492	451	41
	Pacific:															
60	Wash.....	10,236	9,344	892	7,315	6,928	387	4,435	3,889	546	23,402	22,123	1,279	8,867	8,163	704
61	Oreg.....	8,140	7,531	609	5,747	5,515	232	3,556	3,162	394	19,797	18,790	1,007	8,291	7,692	599
62	Calif.....	37,670	34,324	3,346	27,053	25,500	1,553	16,744	14,780	1,964	162,975	157,536	5,439	68,441	65,653	2,788

See footnotes at end of table.

Table 30.—HIRED WORKERS—COMMERCIAL AND OTHER FARMS REPORTING AND NUMBER, WITH PERCENT OF FARMS REPORTING IN EACH ECONOMIC CLASS, BY DIVISIONS AND STATES: 1950—Continued

[Data are based on reports for only a sample of farms. See text]

	Region, division, and State	Percent of farms in each group reporting any hired workers											Percent of hired workers in each group represented by seasonal workers										
		All farms	Commercial farms, by economic class						Other farms				All farms	Commercial farms, by economic class							Other farms			
			Commercial, total	Class I	Class II	Class III	Class IV	Class V	Class VI	Other, total	Part-time	Residential	Abnormal		Commercial, total	Class I	Class II	Class III	Class IV	Class V	Class VI	Other, total	Part-time	Residential	Abnormal
1	U.S.....	13.1	17.0	75.5	45.4	22.9	11.7	8.0	4.1	4.3	6.3	2.9	48.1	34.8	33.2	24.9	25.8	34.4	46.2	56.5	62.7	54.3	61.8	60.5	10.8
2	The North..	13.9	17.0	71.1	41.4	19.5	9.9	5.8	3.0	3.0	3.8	1.9	55.1	26.1	25.7	16.2	19.9	28.7	39.9	46.8	52.9	34.1	50.0	40.5	7.8
3	The South..	11.1	15.1	78.3	56.2	33.9	17.1	9.3	4.3	4.9	7.8	3.2	45.1	39.5	36.9	24.5	27.4	36.8	48.3	58.7	65.0	61.3	64.6	65.6	12.9
4	The West...	20.4	27.0	79.3	47.7	23.4	13.7	9.4	6.0	5.0	6.0	3.9	38.1	37.7	37.2	31.1	37.9	49.5	57.4	63.6	56.2	51.4	64.0	57.0	16.5
	Geo. Div.																								
5	N.E.....	20.6	32.4	80.5	60.9	36.3	18.8	11.6	9.0	4.7	6.1	3.5	72.4	24.0	23.6	16.8	22.1	28.3	36.5	39.5	44.5	28.2	46.7	35.4	4.6
6	M.A.....	21.5	30.7	82.9	64.6	38.6	18.7	10.9	6.1	4.0	5.4	2.6	62.7	22.0	21.7	15.5	18.1	22.7	34.8	37.6	44.9	26.1	38.9	35.8	3.3
7	E.N.C...	13.1	16.5	75.4	43.4	20.2	10.5	5.8	2.6	2.5	3.3	1.5	56.2	25.9	25.2	14.3	18.4	27.7	37.4	47.2	54.4	40.0	52.4	45.9	16.3
8	W.N.C...	11.7	13.1	63.4	32.4	14.1	6.9	4.0	2.3	2.5	3.1	1.5	42.4	30.2	29.8	18.7	22.0	33.8	46.7	54.9	60.9	40.7	61.0	44.7	4.1
9	S.A.....	12.5	17.2	78.6	69.1	40.0	18.9	11.2	5.9	5.9	9.9	4.0	45.8	39.7	37.1	25.9	25.4	36.4	47.0	56.3	62.3	60.3	63.1	63.6	10.5
10	E.S.C...	8.9	11.8	87.8	72.8	45.3	19.4	8.6	3.5	4.4	7.2	2.8	46.9	41.7	38.3	22.2	25.8	33.9	45.8	58.5	66.5	63.6	65.0	71.3	13.5
11	W.S.C...	11.9	16.2	76.4	46.1	25.0	13.0	7.6	3.8	4.0	6.1	2.6	42.2	37.5	35.7	24.1	30.2	39.7	53.0	63.5	68.1	60.2	66.7	62.2	15.0
12	Mt.....	19.6	24.1	78.3	46.7	20.3	10.5	7.4	5.3	4.6	5.6	3.2	39.1	29.1	28.3	21.2	25.8	39.1	51.4	62.5	57.1	48.2	63.5	58.6	20.6
13	Pac.....	21.0	29.6	79.9	48.5	26.6	16.8	10.8	6.5	5.2	6.2	4.2	37.0	41.5	41.1	34.6	45.1	55.6	60.1	64.2	55.7	53.0	64.3	56.5	12.4
	N.E.																								
14	Maine...	13.9	24.4	74.3	50.9	29.5	13.5	8.2	4.3	2.6	4.4	1.4	85.7	35.1	35.1	35.3	35.5	26.9	38.3	57.7	45.9	35.5	34.5	41.3	29.9
15	N.H.....	17.4	30.6	83.4	70.6	33.4	18.7	11.3	9.0	5.4	6.5	4.2	100.0	22.8	20.3	9.5	18.1	28.0	28.3	50.8	37.3	38.6	57.4	41.1	6.3
16	Vt.....	26.1	36.1	87.9	71.4	45.3	22.6	10.9	9.6	4.2	6.2	3.0	44.4	29.0	27.6	14.0	17.9	30.7	43.3	46.6	75.9	57.9	78.2	46.4	.....
17	Mass....	23.0	34.2	82.1	60.8	34.3	19.7	12.3	13.1	6.7	7.3	5.2	66.4	20.8	21.0	14.6	20.2	28.2	36.7	37.3	32.5	19.6	38.0	38.8	1.0
18	R.I.....	26.5	38.1	91.0	66.8	30.5	29.4	10.6	8.3	8.4	12.9	6.0	100.0	17.7	17.2	14.6	11.8	28.7	37.8	....	....	24.0	60.0	.....	.....
19	Conn....	25.1	38.5	80.8	58.0	35.1	18.3	20.3	14.8	6.2	6.6	5.3	68.6	16.5	16.5	11.8	18.2	25.7	25.0	20.1	56.7	16.2	28.4	22.2	1.8
	M.A.																								
20	N.Y.....	23.3	31.4	84.6	66.3	38.0	18.1	10.6	6.8	3.8	4.7	2.8	64.8	21.2	21.1	16.8	16.8	21.5	35.3	32.8	48.9	23.0	38.2	25.7	2.9
21	N.J.....	35.5	45.4	86.0	66.0	43.5	27.6	16.0	7.9	8.9	9.4	7.5	52.6	23.4	23.3	17.5	24.2	28.3	42.2	39.3	38.9	25.1	33.3	35.3	7.6
22	Pa.....	17.6	26.9	77.7	61.9	38.5	18.2	10.4	5.3	3.6	5.4	2.0	64.8	22.0	21.5	11.6	16.6	22.8	32.8	40.9	42.8	28.3	40.7	45.6	2.3
	E.N.C.																								
23	Ohio....	11.0	14.9	75.4	44.0	19.4	10.6	7.5	3.1	2.8	3.8	1.8	57.5	29.1	28.2	15.4	20.6	32.0	38.2	47.8	48.8	40.5	51.2	46.0	9.4
24	Ind.....	10.7	13.8	74.9	39.3	15.7	8.4	4.3	2.1	1.8	2.5	1.0	65.3	30.8	30.1	15.8	21.5	38.2	50.0	52.3	50.0	44.4	61.0	60.4	2.6
25	Ill.....	17.7	20.9	76.6	41.6	17.2	9.9	5.5	2.6	2.6	3.5	1.4	66.9	24.5	24.1	13.0	17.9	32.9	48.0	56.3	63.8	35.9	60.9	39.7	9.1
26	Mich....	9.4	12.6	68.9	45.6	21.4	10.4	6.0	2.2	2.4	3.2	1.5	36.0	29.6	28.2	20.9	18.4	28.6	34.1	42.6	55.4	43.9	50.1	39.3	38.5
27	Wis.....	16.2	18.3	74.4	53.4	26.5	12.1	5.5	2.9	2.6	3.3	1.4	55.5	18.8	18.5	7.1	14.1	16.4	26.7	40.7	56.2	31.0	36.4	52.1	5.5
	W.N.C.																								
28	Minn....	12.4	13.8	63.7	34.6	16.6	7.5	3.5	2.3	1.8	2.1	1.0	65.4	25.6	25.5	22.1	17.7	26.1	38.6	47.2	47.8	28.2	59.0	33.3	.....
29	Iowa....	15.2	16.2	63.2	31.7	12.7	6.2	3.8	1.9	2.5	2.8	1.3	76.1	25.2	25.3	16.4	20.4	32.9	44.5	48.6	46.2	19.4	44.9	20.0	2.2
30	Mo.....	9.1	11.7	71.5	43.6	21.9	9.8	5.1	2.5	2.6	3.7	1.6	48.9	39.3	38.2	23.3	25.3	38.5	52.3	61.8	68.5	53.7	65.9	56.0	4.5
31	N.Dak...	12.1	12.5	61.6	31.3	13.4	7.2	3.4	1.6	2.2	2.2	.....	36.8	27.0	27.0	24.7	20.6	28.2	39.3	32.5	37.9	27.6	75.0	.....	13.1
32	S.Dak...	12.8	13.3	64.6	33.7	12.9	6.1	4.1	2.0	3.3	5.0	0.4	23.2	27.7	27.7	16.3	20.5	32.8	43.4	54.3	60.0	25.9	45.1	100.0	3.0
33	Nebr....	11.0	11.7	63.2	29.0	10.1	4.7	2.6	1.4	1.6	1.8	1.3	10.8	27.7	27.7	12.6	23.7	39.2	48.8	54.2	45.9	33.3	49.3	36.4	.....
34	Kans....	9.4	10.6	58.6	26.9	11.2	5.4	3.4	2.3	2.8	3.3	2.0	27.5	37.5	37.4	18.8	30.7	47.4	56.0	57.4	68.4	40.5	60.0	31.6	11.0
	S.A.																								
35	Del.....	23.7	30.0	46.4	41.4	43.4	21.9	16.2	4.9	5.3	4.9	5.6	16.7	21.6	21.2	15.6	24.1	21.3	34.0	27.0	50.0	32.6	22.2	43.8	.....
36	Md.....	27.7	38.3	80.0	71.5	49.4	31.1	18.1	10.9	7.7	10.7	5.4	60.3	21.5	20.4	9.7	15.8	23.0	31.5	42.3	41.8	34.9	42.7	46.8	3.8
37	D.C[1]....	3.6	.....	.....	....	....	....	....	....	8.3	(*)	(*)	(*)	.....	.....	....	....	....	....	....	....	.....	.....	.....	.....
38	Va.....	13.8	21.5	81.7	78.9	50.0	24.3	13.8	5.3	5.5	10.5	3.4	42.0	30.8	27.0	13.1	16.1	27.2	35.7	52.4	55.5	58.0	59.9	64.8	7.3
39	W.Va....	8.7	19.9	83.8	71.1	45.3	29.6	16.2	6.1	4.1	8.4	2.7	46.7	40.1	31.0	11.0	18.5	27.5	37.6	50.5	62.0	67.2	68.6	69.4	11.5
40	N.C.....	9.5	11.6	72.3	67.3	27.8	13.2	7.7	5.1	5.3	8.4	3.9	38.2	50.5	47.7	21.5	28.2	41.6	54.5	62.0	68.5	66.9	67.7	72.2	9.2
41	S.C.....	11.8	14.5	87.9	78.5	47.9	19.7	11.2	6.5	7.7	11.2	5.6	52.5	37.4	34.5	18.0	29.9	32.6	39.5	45.4	52.6	54.1	57.0	54.4	.....
42	Ga.....	12.8	16.8	83.6	67.5	41.5	21.9	12.4	5.9	6.2	10.1	4.0	39.2	38.2	35.6	14.2	19.6	33.4	48.4	56.5	66.6	59.7	63.5	59.2	2.8
43	Fla.....	19.7	30.6	82.1	61.7	45.9	30.8	18.1	8.9	7.4	11.7	5.0	57.1	46.9	45.6	37.1	48.1	61.2	62.0	74.3	77.0	68.8	75.3	67.4	38.5
	E.S.C.																								
44	Ky.....	11.3	15.8	88.1	70.5	42.1	19.5	9.9	4.1	4.1	6.6	2.9	55.5	42.5	39.5	16.8	20.6	34.3	50.1	63.8	72.1	65.6	64.8	78.3	15.4
45	Tenn....	10.4	14.1	83.8	75.9	50.8	22.9	10.7	4.5	5.0	8.2	2.9	54.6	44.7	41.3	27.9	27.7	33.5	45.8	55.1	63.0	64.3	66.0	75.1	8.3
46	Ala.....	8.3	11.1	87.2	75.6	49.0	19.6	9.4	3.7	4.6	7.8	2.7	34.5	39.8	35.1	14.8	22.8	31.8	39.2	55.4	58.7	64.1	64.1	69.8	4.9
47	Miss....	5.8	6.9	90.3	71.3	41.0	13.7	5.0	2.4	4.0	6.0	2.7	28.8	40.0	37.1	24.4	30.5	35.9	46.0	61.0	72.4	61.0	65.1	63.8	20.6
	W.S.C.																								
48	Ark.....	7.6	10.6	81.9	55.5	27.6	11.1	5.7	2.8	2.6	4.1	1.7	24.2	35.5	33.6	21.5	28.2	35.6	48.5	59.8	71.4	61.8	71.9	54.1	5.0
49	La.....	9.6	13.5	88.6	71.3	40.6	15.9	7.5	4.5	4.5	7.5	2.8	81.8	37.7	34.3	16.3	24.2	36.8	59.0	69.5	74.1	67.9	73.5	67.2	20.3
50	Okla....	8.2	10.9	63.8	29.9	15.4	8.7	5.8	3.0	3.0	3.9	2.1	64.9	43.5	41.1	18.9	26.7	43.1	60.5	65.0	60.0	61.3	68.9	72.4	24.1
51	Tex.....	16.7	22.0	76.3	46.9	26.8	15.0	10.0	4.7	5.1	7.9	3.3	27.8	37.2	36.1	27.2	32.3	40.9	51.2	61.9	63.7	55.6	60.7	60.3	10.3
	Mt.																								
52	Mont....	18.1	20.6	76.3	41.7	17.4	7.2	5.0	4.2	3.3	3.7	1.7	54.4	23.5	22.9	18.7	19.2	28.8	45.9	42.2	61.6	45.9	75.9	71.2	20.4
53	Idaho...	16.2	19.7	72.4	44.3	17.4	8.0	5.8	4.2	2.1	2.6	1.5	16.7	34.2	33.5	24.8	25.4	46.0	59.4	76.0	68.4	62.7	63.6	66.7	59.8
54	Wyo.....	25.2	29.0	88.0	51.4	21.8	11.8	8.4	5.4	5.8	3.0	6.4	52.9	20.4	20.2	16.2	16.9	36.1	37.6	38.3	20.8	28.6	66.7	42.9	13.8
55	Colo....	21.1	25.3	74.5	46.3	19.9	10.9	7.8	5.6	4.1	5.6	2.2	56.7	29.6	29.1	18.4	28.4	43.1	48.4	60.7	51.9	43.2	61.4	69.2	5.3
56	N.Mex...	19.5	29.1	84.7	55.0	28.0	18.1	9.3	6.0	5.3	8.2	3.9	23.8	25.5	22.9	15.4	22.3	34.1	43.2	57.2	52.3	61.5	77.5	63.4	12.1
57	Ariz....	33.0	44.8	87.2	59.7	38.2	26.5	19.5	12.1	11.2	13.7	7.9	38.3	34.6	34.3	29.9	42.8	41.3	57.3	67.1	62.5	39.4	47.7	41.5	28.0
58	Utah....	14.3	18.6	68.6	44.1	20.2	10.6	6.2	4.0	3.8	4.4	2.4	38.0	36.0	34.8	18.8	33.3	41.3	64.9	71.5	68.3	55.9	65.8	82.6	10.2
59	Nev.....	29.6	36.0	94.0	61.8	39.5	14.1	12.1	2.4	10.8	14.1	5.7	27.3	16.2	15.5	7.9	18.9	31.5	28.7	80.0	100.0	34.2	53.8	11.1	10.0
	Pac.																								
60	Wash...	14.7	23.7	75.1	46.2	24.4	13.5	7.4	3.4	2.9	4.0	2.1	40.0	37.9	36.9	27.3	35.4	49.6	54.4	65.8	69.7	55.0	63.3	59.6	15.8
61	Oreg....	13.6	21.9	78.9	46.9	23.6	12.2	6.5	2.4	2.4	3.7	1.3	28.9	41.9	40.9	30.2	39.6	51.2	64.2	72.6	69.4	59.5	71.0	67.3	23.8
62	Calif...	27.5	34.6	81.1	49.7	28.4	19.8	14.6	10.9	8.8	9.3	8.0	38.4	42.0	41.7	35.7	48.6	57.8	60.5	62.1	51.3	51.3	62.8	54.9	8.2

*Not available.

[1]Data for the District of Columbia not included in totals.

Table 31.—EXPENDITURES FOR GASOLINE AND OTHER PETROLEUM FUEL AND OIL—AMOUNT EXPENDED ON COMMERCIAL AND OTHER FARMS, WITH PERCENT DISTRIBUTION, BY ECONOMIC CLASS, BY DIVISIONS AND STATES: 1950

[Data are based on reports for only a sample of farms. See text. Base data in Volume I]

	Region, division, and State	Expenditures for gasoline and other petroleum fuel and oil for the farm business (dollars)			Percent distribution of expenditures for gasoline and other petroleum fuel and oil									
					Commercial farms, by economic class							Other farms		
		All farms	Commercial farms	Other farms	Commercial, total	Class I	Class II	Class III	Class IV	Class V	Class VI	Other, total	Part-time	Residential	Abnormal
1	United States	1,133,707,955	1,090,767,448	42,940,507	96.2	15.6	23.9	27.2	18.4	8.6	2.6	3.8	2.3	1.3	0.3
2	The North	658,991,629	641,408,714	17,582,915	97.3	8.6	25.7	33.3	20.3	7.6	1.8	2.7	1.7	0.7	0.2
3	The South	295,522,303	276,797,807	18,724,496	93.7	19.5	19.5	18.5	18.5	12.6	5.0	6.3	3.6	2.4	0.4
4	The West	179,194,023	172,560,927	6,633,096	96.3	34.7	24.8	18.5	11.2	5.5	1.5	3.7	2.1	1.3	0.3
	Geographic Divisions:														
5	New England	18,630,118	17,395,298	1,234,820	93.4	24.3	28.9	21.1	11.9	5.4	1.8	6.6	3.0	2.7	0.9
6	Middle Atlantic	62,281,654	57,964,604	4,317,050	93.1	12.9	25.9	27.7	16.8	7.7	2.1	6.9	4.2	2.3	0.5
7	East North Central	227,336,194	219,740,347	7,595,847	96.7	7.6	25.3	32.7	21.1	8.2	1.8	3.3	2.3	0.8	0.2
8	West North Central	350,743,663	346,308,465	4,435,198	98.7	7.8	25.8	35.3	21.0	7.3	1.7	1.3	0.9	0.3	0.1
9	South Atlantic	92,626,207	84,402,311	8,223,896	91.1	15.2	15.1	17.2	22.1	15.5	6.1	8.9	4.6	3.9	0.4
10	East South Central	57,853,386	53,145,085	4,708,301	91.9	13.6	15.5	17.6	20.1	17.1	7.9	8.1	4.9	2.7	0.6
11	West South Central	145,042,710	139,250,411	5,792,299	96.0	24.6	23.9	19.7	15.6	9.0	3.2	4.0	2.4	1.4	0.2
12	Mountain	89,257,225	86,726,686	2,530,539	97.2	26.2	27.5	22.6	13.4	5.9	1.6	2.8	1.6	7.8	0.4
13	Pacific	89,936,798	85,834,241	4,102,557	95.4	43.3	22.2	14.4	9.1	5.1	1.3	4.6	2.6	1.8	0.2
	New England:														
14	Maine	5,209,824	4,853,257	356,567	93.2	23.9	29.7	20.6	12.0	5.2	1.7	6.8	3.4	2.7	0.7
15	New Hampshire	1,696,014	1,514,330	181,684	89.3	20.7	26.6	18.7	13.2	8.1	2.3	10.7	4.7	5.2	0.7
16	Vermont	3,179,805	3,076,354	103,451	96.7	10.2	30.7	33.4	16.2	5.1	1.1	3.3	1.7	1.3	0.3
17	Massachusetts	4,287,440	3,955,733	331,707	92.3	27.1	27.9	18.9	10.7	5.5	2.1	7.7	3.3	2.9	1.6
18	Rhode Island	709,472	665,411	44,061	93.8	25.4	33.0	13.2	13.7	4.6	3.9	6.2	2.6	1.9	1.7
19	Connecticut	3,547,563	3,330,213	217,350	93.9	35.6	27.6	16.0	8.2	4.8	1.7	6.1	2.4	2.8	0.9
	Middle Atlantic:														
20	New York	27,663,316	26,117,156	1,546,160	94.4	13.0	26.4	30.3	16.2	6.7	1.6	5.6	3.4	1.9	0.3
21	New Jersey	7,615,186	7,218,796	396,390	94.8	28.1	35.0	17.0	8.8	4.5	1.4	5.2	2.8	1.8	0.6
22	Pennsylvania	27,003,152	24,628,652	2,374,500	91.2	8.4	22.7	28.1	19.6	9.5	2.8	8.8	5.3	2.9	0.6
	East North Central:														
23	Ohio	40,814,515	38,671,364	2,143,151	94.7	5.5	19.5	33.4	24.1	10.0	2.2	5.3	3.5	1.4	0.4
24	Indiana	41,374,801	40,233,317	1,141,484	97.2	7.9	27.4	32.4	19.9	7.9	1.8	2.8	2.0	0.6	0.2
25	Illinois	72,994,545	71,961,532	1,033,013	98.6	12.1	37.0	30.8	13.1	4.4	1.2	1.4	1.0	0.3	0.1
26	Michigan	30,064,444	27,790,409	2,274,035	92.4	4.3	13.8	28.3	27.5	15.0	3.4	7.6	5.4	1.8	0.4
27	Wisconsin	42,087,889	41,083,725	1,004,164	97.6	3.7	16.6	38.7	28.5	8.6	1.5	2.4	1.6	0.6	0.2
	West North Central:														
28	Minnesota	66,268,394	65,231,607	1,036,787	98.4	4.8	24.8	38.8	21.6	7.1	1.4	1.6	1.1	0.3	0.1
29	Iowa	75,560,728	75,098,302	462,426	99.4	9.1	34.8	36.6	14.3	3.7	0.8	0.6	0.4	0.2	0.1
30	Missouri	32,545,069	31,399,158	1,145,911	96.5	7.6	17.2	28.0	25.5	13.8	4.3	3.5	2.5	0.8	0.2
31	North Dakota	44,894,367	44,627,725	266,642	99.4	5.6	23.6	37.1	24.4	7.2	1.5	0.6	0.5	0.1	0.1
32	South Dakota	35,123,848	34,815,174	308,674	99.1	6.5	23.9	37.2	22.8	7.1	1.6	0.9	0.5	0.1	0.3
33	Nebraska	47,475,646	47,126,069	349,577	99.3	9.7	25.0	35.6	20.9	6.6	1.5	0.7	0.4	0.3	(1)
34	Kansas	48,875,611	48,010,430	865,181	98.2	10.8	22.9	30.0	22.8	9.5	2.2	1.8	1.2	0.4	0.1
	South Atlantic:														
35	Delaware	1,820,262	1,766,521	53,741	97.0	24.9	27.1	20.5	12.9	7.8	3.7	3.0	1.0	1.7	0.2
36	Maryland	7,976,651	7,520,997	455,654	94.3	17.5	26.5	25.7	14.9	7.4	2.3	5.7	2.9	2.0	0.9
37	District of Columbia[2]	1,670	1,170	500	70.1	(*)	(*)	(*)	(*)	(*)	(*)	29.9	(*)	(*)	(*)
38	Virginia	11,785,124	10,779,278	1,005,846	91.5	17.6	20.3	16.9	18.0	13.6	5.1	8.5	5.0	3.0	0.5
39	West Virginia	2,907,143	2,403,163	503,980	82.7	10.3	17.8	17.8	15.8	13.8	7.2	17.3	8.9	7.0	1.4
40	North Carolina	25,339,209	22,776,924	2,562,285	89.9	2.8	7.7	17.6	33.2	20.9	7.6	10.1	4.5	5.3	0.3
41	South Carolina	11,564,411	10,135,092	1,429,319	87.6	11.3	13.4	14.0	22.0	18.4	8.5	12.4	6.2	5.8	0.4
42	Georgia	20,454,474	18,819,960	1,634,514	92.0	10.9	17.4	19.2	21.7	16.4	6.5	8.0	4.6	3.0	0.3
43	Florida	10,778,933	10,200,376	578,557	94.6	52.0	12.9	9.4	9.8	7.7	2.9	5.4	2.9	2.0	0.4
	East South Central:														
44	Kentucky	14,899,120	14,110,644	788,476	94.7	7.9	17.8	23.0	23.6	16.4	6.1	5.3	2.9	1.7	0.7
45	Tennessee	14,424,412	13,064,327	1,360,085	90.6	6.9	12.9	18.6	22.7	20.3	9.2	9.4	5.7	2.9	0.7
46	Alabama	12,017,731	10,929,631	1,088,100	90.9	11.4	14.5	16.6	20.7	18.8	9.0	9.1	5.8	2.8	0.5
47	Mississippi	16,512,123	15,040,483	1,471,640	91.1	26.3	16.6	12.6	14.1	13.7	7.8	8.9	5.3	3.2	0.4
	West South Central:														
48	Arkansas	19,717,814	18,676,611	1,041,203	94.7	27.7	21.3	15.7	14.8	10.7	4.5	5.3	3.2	1.9	0.3
49	Louisiana	12,866,474	11,915,305	951,169	92.6	29.6	20.8	14.1	12.4	9.6	6.1	7.4	3.4	3.5	0.6
50	Oklahoma	27,893,937	26,692,883	1,201,054	95.7	8.6	21.5	27.1	22.0	12.7	3.8	4.3	3.1	1.0	0.3
51	Texas	84,564,485	81,965,612	2,598,873	96.9	28.4	25.8	19.0	14.1	7.3	2.2	3.1	1.8	1.0	0.2
	Mountain:														
52	Montana	21,920,848	21,425,033	495,815	97.7	17.0	29.9	26.8	15.2	7.0	1.9	2.3	1.3	0.7	0.3
53	Idaho	15,071,471	14,686,020	385,451	97.4	18.7	29.8	26.6	15.7	5.5	1.2	2.6	1.8	0.6	0.2
54	Wyoming	6,593,138	6,419,752	173,386	97.4	26.6	28.7	20.5	14.4	5.8	1.4	2.6	1.8	0.7	0.1
55	Colorado	23,038,898	22,569,099	469,799	98.0	25.5	29.2	23.5	12.7	5.4	1.6	2.0	1.3	0.5	0.2
56	New Mexico	7,907,507	7,595,510	311,997	96.1	31.1	27.6	18.5	10.7	5.9	2.3	3.9	1.9	1.7	0.3
57	Arizona	6,943,249	6,604,420	338,829	95.1	70.3	11.3	5.6	3.7	3.4	0.8	4.9	1.5	0.7	2.6
58	Utah	6,073,620	5,811,394	262,226	95.7	19.3	23.5	23.9	18.4	8.9	1.7	4.3	2.9	1.1	0.3
59	Nevada	1,708,494	1,615,458	93,036	94.6	39.1	26.6	13.4	10.0	4.2	1.3	5.4	3.0	2.1	0.4
	Pacific:														
60	Washington	16,846,326	15,692,737	1,153,589	93.2	30.7	26.6	16.7	10.7	6.6	1.8	6.8	3.9	2.6	0.3
61	Oregon	14,370,217	13,460,547	909,670	93.7	26.2	27.0	19.0	12.3	7.3	1.8	6.3	3.9	2.2	0.3
62	California	58,720,255	56,680,957	2,039,298	96.5	51.0	19.7	12.7	7.9	4.2	1.1	3.5	1.8	1.5	0.2

*Not available.

[1] 0.05 percent or less.

[2] Data for the District of Columbia not included in totals.

Table 32.—EXPENDITURES FOR MACHINE HIRE—AMOUNT EXPENDED ON COMMERCIAL AND OTHER FARMS, WITH PERCENT DISTRIBUTION BY ECONOMIC CLASS, BY DIVISIONS AND STATES: 1950

[Data are based on reports for only a sample of farms. See text. Base data in Volume I]

	Region, division, and State	Expenditures for machine hire (dollars)			Percent distribution of expenditures for machine hire									
					Commercial farms, by economic class							Other farms		
		All farms	Commercial farms	Other farms	Commercial, total	Class I	Class II	Class III	Class IV	Class V	Class VI	Other, total	Part-time	Residential	Abnormal
1	United States	611,623,456	579,047,088	32,576,368	94.7	15.9	20.9	24.6	18.8	10.7	3.7	5.3	3.3	1.9	0.1
2	The North	296,641,035	285,329,251	11,311,784	96.2	6.9	22.2	32.8	22.5	9.5	2.3	3.8	2.7	1.1	0.1
3	The South	208,737,035	192,811,302	15,925,733	92.4	17.4	18.7	16.9	17.6	15.1	6.8	7.6	4.6	3.0	0.1
4	The West	106,245,386	100,906,535	5,338,851	95.0	38.1	21.9	16.7	10.9	5.7	1.6	5.0	2.7	2.0	0.2
	Geographic Divisions:														
5	New England	5,601,683	5,003,122	598,561	89.3	12.9	26.4	25.0	14.5	7.4	3.1	10.7	5.1	5.3	0.3
6	Middle Atlantic	26,650,284	24,246,807	2,403,477	91.0	6.4	23.9	29.7	18.5	9.6	2.8	9.0	5.8	3.0	0.1
7	East North Central	104,986,083	99,465,940	5,520,143	94.7	4.3	19.5	32.3	24.7	11.3	2.7	5.3	3.9	1.3	0.1
8	West North Central	159,402,985	156,613,382	2,789,603	98.2	8.4	23.6	34.0	22.0	8.3	2.0	1.8	1.3	0.4	0.1
9	South Atlantic	49,164,582	41,999,697	7,164,885	85.4	7.8	10.8	15.0	22.2	20.1	9.5	14.6	7.6	6.9	0.1
10	East South Central	44,443,983	39,852,115	4,591,868	89.7	9.3	10.1	12.2	19.6	25.2	13.1	10.3	6.7	3.5	0.2
11	West South Central	115,128,470	110,959,490	4,168,980	96.4	24.5	25.3	19.6	14.8	9.0	3.1	3.6	2.4	1.2	(1)
12	Mountain	47,544,084	45,827,492	1,716,592	96.4	31.3	24.6	20.5	12.7	5.6	1.7	3.6	2.1	1.1	0.4
13	Pacific	58,701,302	55,079,043	3,622,259	93.8	43.6	19.6	13.7	9.6	5.9	1.5	6.2	3.2	2.8	0.1
	New England:														
14	Maine	1,447,101	1,292,048	155,053	89.3	13.0	25.0	22.1	15.9	9.3	4.1	10.7	5.9	4.8	(1)
15	New Hampshire	482,993	362,542	120,451	75.1	8.2	19.7	20.4	12.5	8.9	5.3	24.9	10.8	13.1	1.1
16	Vermont	1,118,720	1,045,945	72,775	93.5	4.0	20.9	37.4	22.7	6.9	1.6	6.5	3.2	3.2	(1)
17	Massachusetts	1,185,737	1,048,910	136,827	88.5	15.2	27.7	23.0	10.9	8.3	3.4	11.5	5.6	5.2	0.7
18	Rhode Island	140,452	126,482	13,970	90.1	21.6	30.0	18.4	12.5	3.7	3.8	9.9	2.9	7.1	.....
19	Connecticut	1,226,680	1,127,195	99,485	91.9	19.6	33.9	21.6	10.1	4.6	2.0	8.1	3.2	4.5	0.3
	Middle Atlantic:														
20	New York	11,260,715	10,488,451	772,264	93.1	6.0	24.0	33.2	19.0	8.5	2.4	6.9	4.5	2.1	0.2
21	New Jersey	2,219,342	2,047,845	171,497	92.3	19.3	35.9	22.0	7.9	5.7	1.4	7.7	5.0	2.7	0.1
22	Pennsylvania	13,170,227	11,710,511	1,459,716	88.9	4.6	21.7	28.1	19.8	11.3	3.4	11.1	7.1	3.9	0.1
	East North Central:														
23	Ohio	19,882,420	18,237,724	1,644,696	91.7	2.6	13.7	30.8	28.1	13.5	3.0	8.3	5.7	2.5	0.1
24	Indiana	19,035,936	18,113,532	922,404	95.2	4.3	20.2	31.1	24.9	11.9	2.7	4.8	3.7	1.1	0.1
25	Illinois	30,996,986	30,306,632	690,354	97.8	8.5	31.6	33.1	16.6	6.3	1.7	2.2	1.7	0.5	0.1
26	Michigan	15,473,567	13,894,121	1,579,446	89.8	1.4	8.6	25.8	31.0	18.6	4.4	10.2	7.7	2.4	(1)
27	Wisconsin	19,597,174	18,913,931	683,243	96.5	1.6	14.0	38.8	29.2	10.7	2.4	3.5	2.6	0.8	0.1
	West North Central:														
28	Minnesota	28,041,995	27,507,037	534,958	98.1	3.0	20.4	41.2	24.6	7.4	1.5	1.9	1.5	0.4	0.1
29	Iowa	37,352,067	36,998,741	353,326	99.1	7.6	31.4	38.0	16.3	4.7	1.0	0.9	0.7	0.2	(1)
30	Missouri	22,891,512	21,954,764	936,748	95.9	5.9	15.8	27.3	27.4	15.0	4.5	4.1	3.0	1.0	0.1
31	North Dakota	11,444,667	11,303,117	141,550	98.8	4.7	18.0	34.2	28.9	10.9	2.1	1.2	0.9	0.3	0.1
32	South Dakota	13,484,058	13,341,426	142,632	98.9	7.4	22.4	36.7	23.1	7.6	1.7	1.1	0.9	0.2	(1)
33	Nebraska	19,350,027	19,141,050	208,977	98.9	11.7	24.2	33.8	21.1	6.7	1.5	1.1	0.6	0.4	(1)
34	Kansas	26,838,659	26,367,247	471,412	98.2	17.3	25.1	25.1	19.7	8.9	2.2	1.8	1.2	0.5	0.1
	South Atlantic:														
35	Delaware	862,550	813,660	48,890	94.3	13.4	24.1	20.3	18.9	12.7	4.9	5.7	4.2	1.5	.....
36	Maryland	3,790,231	3,491,362	298,869	92.1	9.4	24.2	28.3	17.3	10.1	2.8	7.9	4.4	3.4	0.1
37	District of Columbia	.....	.....	.....	.....	.....	.....	.....	.....	.....	.....	.....	.....	.....	.....
38	Virginia	5,992,497	5,073,660	918,837	84.7	8.3	13.6	14.5	21.0	18.7	8.5	15.3	8.2	7.0	0.1
39	West Virginia	1,357,801	956,547	401,254	70.4	4.5	11.4	15.3	18.5	13.7	6.8	29.6	14.9	14.4	0.3
40	North Carolina	12,590,035	10,432,686	2,157,349	82.9	0.9	5.6	14.0	29.1	23.1	10.1	17.1	7.9	9.2	(1)
41	South Carolina	6,426,840	5,194,832	1,232,008	80.8	5.4	6.7	9.6	19.8	24.1	15.2	19.2	10.9	8.3	(1)
42	Georgia	12,258,326	10,767,129	1,491,197	87.8	3.7	8.7	15.1	23.8	24.8	11.8	12.2	6.7	5.4	(1)
43	Florida	5,886,302	5,269,821	616,481	89.5	32.2	17.5	14.1	12.1	9.6	4.0	10.5	5.3	4.9	0.3
	East South Central:														
44	Kentucky	9,600,532	8,943,715	656,817	93.2	4.3	13.9	21.5	25.1	21.0	7.3	6.8	4.5	2.2	0.1
45	Tennessee	9,529,170	8,294,261	1,234,909	87.0	2.9	9.2	13.8	22.5	26.2	12.5	13.0	8.2	4.6	0.2
46	Alabama	9,347,868	8,179,454	1,168,414	87.5	6.8	8.2	9.6	20.7	26.9	15.3	12.5	8.3	4.2	(1)
47	Mississippi	15,966,413	14,434,685	1,531,728	90.4	17.7	9.5	7.2	14.1	26.2	15.8	9.6	6.2	3.1	0.2
	West South Central:														
48	Arkansas	13,253,256	12,442,872	810,384	93.9	16.1	17.2	16.6	18.6	17.5	7.8	6.1	4.1	2.1	(1)
49	Louisiana	6,212,655	5,592,108	620,547	90.0	17.1	13.8	14.7	16.7	18.5	9.2	10.0	5.1	4.9	(1)
50	Oklahoma	21,490,522	20,647,137	843,385	96.1	10.7	24.1	26.5	20.7	10.9	3.2	3.9	3.0	0.9	0.1
51	Texas	74,172,037	72,277,373	1,894,664	97.4	30.7	28.1	18.5	12.3	6.2	1.8	2.6	1.8	0.8	(1)
	Mountain:														
52	Montana	5,869,935	5,711,287	158,648	97.3	17.6	30.2	24.4	15.7	7.4	2.1	2.7	1.7	0.7	0.3
53	Idaho	8,510,612	8,191,007	319,605	96.2	12.9	24.7	31.3	18.4	6.9	2.1	3.8	2.6	1.2	(1)
54	Wyoming	2,515,572	2,438,807	76,765	96.9	24.0	31.5	19.0	16.1	5.2	1.2	3.1	2.1	0.9	0.1
55	Colorado	13,490,748	13,214,977	275,771	98.0	31.1	30.0	20.1	10.6	4.6	1.6	2.0	1.3	0.7	0.1
56	New Mexico	4,341,803	4,172,672	169,131	96.1	27.0	27.5	21.8	12.7	4.9	2.2	3.9	1.7	2.1	0.1
57	Arizona	8,158,405	7,870,099	288,306	96.5	73.4	12.2	5.1	3.5	1.6	0.6	3.5	1.2	0.7	1.6
58	Utah	3,884,695	3,554,630	330,065	91.5	12.8	16.6	26.3	20.4	12.7	2.6	8.5	6.0	2.3	0.2
59	Nevada	772,314	674,013	98,301	87.3	39.6	19.6	11.1	10.6	5.1	1.3	12.7	7.4	0.6	4.8
	Pacific:														
60	Washington	7,096,773	6,322,683	774,090	89.1	19.4	22.4	20.6	14.5	9.6	2.7	10.9	6.5	4.2	0.1
61	Oregon	6,654,270	5,907,268	747,002	88.8	18.1	25.4	18.3	14.7	9.6	2.7	11.2	6.3	4.8	0.1
62	California	44,950,259	42,849,092	2,101,167	95.3	51.2	18.4	11.9	8.0	4.7	1.1	4.7	2.3	2.3	0.1

[1] 0.05 percent or less.

Table 33.—EXPENDITURES FOR HIRED LABOR—AMOUNT EXPENDED ON COMMERCIAL AND OTHER FARMS, WITH PERCENT DISTRIBUTION BY ECONOMIC CLASS, BY DIVISIONS AND STATES: 1950

[Data are based on reports for only a sample of farms. See text. Base data in Volume I]

	Region, division, and State	Cash expenditures for hired labor (dollars)			Percent distribution of cash expenditures for hired labor										
					Commercial farms, by economic class							Other farms			
		All farms	Commercial farms	Other farms	Commercial, total	Class I	Class II	Class III	Class IV	Class V	Class VI	Other, total	Part-time	Residential	Abnormal
1	**United States**	2,418,460,857	2,336,442,370	82,018,487	96.6	40.1	24.7	16.7	9.3	4.5	1.4	3.4	1.4	0.9	1.1
2	The North	878,349,368	848,085,214	30,264,154	96.6	28.7	30.2	22.8	10.3	3.7	0.9	3.4	1.2	0.7	1.6
3	The South	849,715,672	811,125,955	38,589,717	95.5	34.5	23.1	16.0	12.1	7.2	2.6	4.5	2.2	1.4	0.9
4	The West	690,395,817	677,231,201	13,164,616	98.1	61.5	19.7	9.8	4.5	2.1	0.5	1.9	0.7	0.6	0.6
	Geographic Divisions:														
5	New England	95,176,577	90,267,116	4,909,461	94.8	45.6	26.5	13.8	5.6	2.4	0.8	5.2	1.5	1.1	2.6
6	Middle Atlantic	200,159,193	190,319,768	9,839,425	95.1	34.9	30.0	19.1	7.3	3.0	0.8	4.9	1.4	1.1	2.3
7	East North Central	276,589,018	267,038,308	9,550,710	96.5	26.1	29.2	23.9	12.2	4.3	0.9	3.5	1.4	0.6	1.5
8	West North Central	306,424,580	300,460,022	5,964,558	98.1	21.8	32.4	27.1	12.0	3.9	0.8	1.9	0.7	0.3	0.9
9	South Atlantic	269,111,443	252,333,022	16,778,421	93.8	36.0	18.3	13.7	13.7	8.9	3.2	6.2	2.9	2.2	1.1
10	East South Central	137,982,940	127,225,717	10,757,223	92.2	26.3	19.5	15.6	14.6	11.5	4.8	7.8	4.0	2.2	1.7
11	West South Central	442,621,289	431,567,216	11,054,073	97.5	36.1	27.2	17.5	10.3	4.9	1.5	2.5	1.2	0.7	0.6
12	Mountain	204,421,853	200,462,486	3,959,367	98.1	52.9	24.3	13.0	5.2	2.0	0.6	1.9	0.7	0.3	0.9
13	Pacific	485,973,964	476,768,715	9,205,249	98.1	65.2	17.7	8.4	4.3	2.1	0.4	1.9	0.7	0.7	0.5
	New England:														
14	Maine	23,578,301	22,807,652	770,649	96.7	38.7	31.5	16.5	6.7	2.6	0.7	3.3	1.6	0.6	1.1
15	New Hampshire	7,887,713	7,235,081	652,632	91.7	33.4	32.0	14.3	6.5	4.1	1.4	8.3	2.4	2.1	3.8
16	Vermont	11,042,095	10,811,869	230,226	97.9	21.2	35.8	27.9	9.6	2.7	0.8	2.1	0.8	0.7	0.6
17	Massachusetts	26,357,497	24,367,429	1,990,068	92.4	50.9	23.7	9.8	4.6	2.4	1.0	7.6	1.9	1.4	4.3
18	Rhode Island	2,717,019	2,588,297	128,722	95.3	48.0	28.3	7.1	7.7	1.3	2.9	4.7	1.8	0.6	2.4
19	Connecticut	23,593,952	22,456,788	1,137,164	95.2	61.9	18.2	9.5	3.4	1.9	0.4	4.8	0.9	1.2	2.7
	Middle Atlantic:														
20	New York	94,444,339	90,370,901	4,073,438	95.7	32.9	31.1	21.0	7.3	2.9	0.6	4.3	1.1	1.4	1.8
21	New Jersey	39,096,154	37,693,139	1,403,015	96.4	47.8	30.9	11.4	3.7	2.1	0.6	3.6	1.1	0.8	1.7
22	Pennsylvania	66,618,700	62,255,728	4,362,972	93.5	30.2	27.9	21.1	9.5	3.6	1.2	6.5	2.0	1.0	3.5
	East North Central:														
23	Ohio	55,063,548	52,530,522	2,533,026	95.4	27.2	25.7	23.1	13.1	5.2	1.2	4.6	2.0	0.8	1.8
24	Indiana	41,053,945	39,855,683	1,198,262	97.1	27.6	31.4	22.0	10.9	4.2	1.0	2.9	1.4	0.5	1.1
25	Illinois	77,687,366	75,617,669	2,069,697	97.3	32.6	36.7	18.2	6.8	2.4	0.6	2.7	0.7	0.4	1.6
26	Michigan	47,435,545	44,833,563	2,601,982	94.5	22.0	23.1	24.8	16.2	7.0	1.3	5.5	2.2	0.9	2.4
27	Wisconsin	55,348,614	54,200,871	1,147,743	97.9	18.1	25.5	33.4	16.2	4.1	0.7	2.1	0.8	0.4	0.9
	West North Central:														
28	Minnesota	57,112,545	55,758,670	1,353,875	97.6	16.9	31.6	32.4	12.8	3.3	0.7	2.4	0.8	0.2	1.4
29	Iowa	68,268,615	67,347,103	921,512	98.7	22.6	41.2	25.0	7.6	2.0	0.4	1.3	0.3	0.1	0.9
30	Missouri	47,852,814	45,947,619	1,905,195	96.0	20.0	23.8	26.0	16.2	7.9	2.0	4.0	2.0	1.0	1.0
31	North Dakota	32,131,313	31,854,363	276,950	99.1	20.8	32.4	29.0	13.3	3.2	0.5	0.9	0.2	(1)	0.7
32	South Dakota	25,765,028	25,460,655	304,373	98.8	17.5	33.2	30.9	13.2	3.5	0.5	1.2	0.4	0.1	0.7
33	Nebraska	35,780,270	35,517,012	263,258	99.3	30.1	32.1	23.7	10.0	2.9	0.6	0.7	0.4	0.2	0.2
34	Kansas	39,513,995	38,574,600	939,395	97.6	26.3	28.3	23.5	13.4	4.9	1.2	2.4	0.8	0.6	1.0
	South Atlantic:														
35	Delaware	5,693,380	5,605,376	88,004	98.5	53.1	24.0	12.6	5.2	2.7	0.9	1.5	0.6	0.6	0.3
36	Maryland	26,436,925	24,916,736	1,520,189	94.2	32.9	27.2	19.4	9.6	4.3	0.9	5.8	1.6	1.1	3.0
37	District of Columbia[2]	118,175	63,575	54,600	53.8	(*)	(*)	(*)	(*)	(*)	(*)	46.2	(*)	(*)	(*)
38	Virginia	42,766,644	40,022,148	2,744,496	93.6	33.6	24.3	14.2	11.2	7.9	2.4	6.4	3.4	1.9	1.1
39	West Virginia	10,862,555	9,490,894	1,371,661	87.4	28.2	22.4	13.9	11.0	8.3	3.6	12.6	6.7	4.7	1.2
40	North Carolina	48,182,324	44,136,422	4,045,902	91.6	8.7	13.2	18.5	29.2	16.5	5.5	8.4	3.6	3.7	1.2
41	South Carolina	27,648,200	25,186,038	2,462,162	91.1	22.2	17.6	13.9	17.0	13.8	6.6	8.9	4.5	3.6	0.7
42	Georgia	42,628,567	39,701,150	2,927,417	93.1	21.8	23.2	16.9	15.4	11.4	4.3	6.9	3.4	2.4	1.1
43	Florida	64,892,848	63,274,258	1,618,590	97.5	74.3	10.2	5.5	4.1	2.6	0.8	2.5	0.9	1.0	0.6
	East South Central:														
44	Kentucky	36,207,911	33,603,429	2,604,482	92.8	17.3	23.0	21.3	17.2	10.4	3.6	7.2	3.2	2.1	2.0
45	Tennessee	30,726,904	27,605,517	3,121,387	89.8	17.0	17.5	16.9	17.9	14.9	5.7	10.2	5.2	2.5	2.4
46	Alabama	26,835,922	24,707,384	2,128,538	92.1	23.4	18.8	15.1	15.7	13.2	5.8	7.9	4.6	2.3	1.0
47	Mississippi	44,212,203	41,309,387	2,902,816	93.4	41.7	18.5	10.2	9.6	8.9	4.6	6.6	3.3	2.0	1.2
	West South Central:														
48	Arkansas	62,889,405	60,949,798	1,939,607	96.9	33.4	22.7	17.0	12.8	8.3	2.7	3.1	1.7	1.1	0.3
49	Louisiana	38,900,898	37,102,141	1,798,757	95.4	44.3	18.3	11.7	10.2	7.6	3.3	4.6	2.0	1.8	0.9
50	Oklahoma	42,698,262	40,856,363	1,841,899	95.7	16.4	28.6	25.7	15.6	7.4	2.0	4.3	1.6	0.9	1.8
51	Texas	298,132,724	292,658,914	5,473,810	98.2	38.4	29.2	17.3	9.0	3.4	0.9	1.8	1.0	0.5	0.4
	Mountain:														
52	Montana	29,259,722	28,767,886	491,836	98.3	39.8	31.6	17.7	6.4	2.2	0.6	1.7	0.5	0.2	1.0
53	Idaho	32,196,779	31,830,261	366,518	98.9	38.0	31.2	20.0	7.1	2.0	0.4	1.1	0.7	0.1	0.3
54	Wyoming	16,146,198	15,939,203	206,995	98.7	55.3	25.8	11.2	3.9	1.8	0.6	1.3	0.4	0.3	0.5
55	Colorado	42,691,136	41,742,604	948,532	97.8	45.1	28.9	14.8	5.7	2.6	0.7	2.2	0.8	0.3	1.1
56	New Mexico	23,189,501	22,673,130	516,371	97.8	52.2	25.8	12.2	5.0	2.0	0.6	2.2	0.6	0.6	1.1
57	Arizona	39,106,209	38,189,400	916,809	97.7	84.9	7.3	2.4	1.4	1.1	0.5	2.3	0.5	0.3	1.5
58	Utah	16,068,502	15,693,226	375,276	97.7	44.1	23.9	17.0	8.7	3.2	0.7	2.3	1.2	0.3	0.8
59	Nevada	5,763,806	5,626,776	137,030	97.6	63.2	21.3	6.8	4.4	1.4	0.6	2.4	1.4	0.5	0.5
	Pacific:														
60	Washington	61,246,450	59,703,435	1,543,015	97.5	48.5	25.9	13.1	6.1	3.2	0.6	2.5	1.3	0.6	0.6
61	Oregon	45,828,269	44,383,843	1,444,426	96.8	45.1	27.6	12.9	6.6	4.0	0.6	3.2	1.5	0.7	1.0
62	California	378,899,245	372,681,437	6,217,808	98.4	70.3	15.2	7.1	3.7	1.7	0.4	1.6	0.6	0.7	0.4

*Not available.

[1]0.05 percent or less.

[2]Data for the District of Columbia not included in totals.

Table 34.—EXPENDITURES FOR FEED FOR LIVESTOCK AND POULTRY—AMOUNT EXPENDED ON COMMERCIAL AND OTHER FARMS, WITH PERCENT DISTRIBUTION BY ECONOMIC CLASS, BY DIVISIONS AND STATES: 1950

[Data are based on reports for only a sample of farms. See text. Base data in Volume I]

	Region, division, and State	Expenditures for feed for livestock and poultry (dollars)			Percent distribution of expenditures for feed for livestock and poultry										
					Commercial farms, by economic class							Other farms			
		All farms	Commercial farms	Other farms	Commercial, total	Class I	Class II	Class III	Class IV	Class V	Class VI	Other, total	Part-time	Residential	Abnormal
1	**United States**	3,023,840,651	2,816,605,302	207,235,349	93.1	23.2	24.7	22.4	13.4	7.0	2.4	6.9	3.4	2.7	0.7
2	The North	1,799,208,478	1,714,378,806	84,829,672	95.3	17.1	27.7	27.3	15.1	6.4	1.7	4.7	2.6	1.5	0.7
3	The South	708,758,711	614,077,193	94,681,518	86.6	21.5	20.0	16.1	13.3	10.4	5.3	13.4	6.2	6.4	0.7
4	The West	515,873,462	488,149,303	27,724,159	94.6	46.8	20.7	14.0	7.7	4.4	1.1	5.4	2.7	1.9	0.8
	Geographic Divisions:														
5	New England	169,876,908	159,406,895	10,470,013	93.8	25.4	31.1	21.2	10.4	4.4	1.3	6.2	2.6	2.2	1.3
6	Middle Atlantic	398,897,671	375,976,480	22,921,191	94.3	17.0	30.5	26.5	13.4	5.5	1.4	5.7	2.8	1.9	1.0
7	East North Central	540,544,574	509,977,844	30,566,730	94.3	12.1	24.6	29.2	18.6	7.9	2.0	5.7	3.3	1.7	0.6
8	West North Central	689,889,325	669,017,587	20,871,738	97.0	19.0	27.8	27.6	14.5	6.2	1.8	3.0	1.8	0.8	0.4
9	South Atlantic	307,014,248	271,123,743	35,890,505	88.3	27.5	21.9	15.3	11.5	8.4	3.7	11.7	5.1	5.9	0.7
10	East South Central	128,762,325	104,298,774	24,463,551	81.0	10.6	14.2	15.3	16.0	15.4	9.5	19.0	8.9	9.1	1.0
11	West South Central	272,982,138	238,654,676	34,327,462	87.4	19.8	20.7	17.5	14.0	10.4	5.0	12.6	6.3	5.6	0.7
12	Mountain	158,260,556	150,881,381	7,379,175	95.3	44.6	21.2	15.3	8.7	4.5	1.0	4.7	2.3	1.3	1.1
13	Pacific	357,612,906	337,267,922	20,344,984	94.3	47.8	20.4	13.4	7.3	4.3	1.1	5.7	2.9	2.2	0.6
	New England:														
14	Maine	27,825,611	25,356,838	2,468,773	91.1	21.8	24.1	21.0	14.4	7.5	2.2	8.9	4.3	3.9	0.8
15	New Hampshire	22,619,737	20,859,704	1,760,033	92.2	23.6	31.2	20.9	10.5	4.9	1.2	7.8	3.3	2.9	1.5
16	Vermont	29,204,769	28,179,404	1,025,365	96.5	9.5	32.5	33.9	14.9	4.7	0.9	3.5	1.8	1.4	0.3
17	Massachusetts	46,383,741	43,260,787	3,122,954	93.3	29.4	32.0	18.0	8.8	3.9	1.3	6.7	2.6	2.1	2.0
18	Rhode Island	5,792,260	5,460,107	332,153	94.3	23.8	39.4	17.3	8.2	3.1	2.3	5.7	2.5	1.9	1.4
19	Connecticut	38,050,790	36,290,055	1,760,735	95.4	36.4	32.8	16.5	6.3	2.6	0.7	4.6	1.7	1.5	1.4
	Middle Atlantic:														
20	New York	169,751,855	161,839,642	7,912,213	95.3	14.6	29.6	30.8	14.1	5.0	1.2	4.7	2.4	1.5	0.7
21	New Jersey	70,511,259	67,890,023	2,621,236	96.3	35.4	38.7	13.2	5.4	2.6	0.8	3.7	1.7	1.1	1.0
22	Pennsylvania	158,634,557	146,246,815	12,387,742	92.2	11.3	27.9	27.9	16.1	7.2	1.8	7.8	3.8	2.7	1.3
	East North Central:														
23	Ohio	113,952,003	104,553,811	9,398,192	91.8	8.4	20.3	30.3	21.1	9.3	2.4	8.2	4.8	2.8	0.6
24	Indiana	109,126,395	103,161,739	5,964,656	94.5	12.8	28.0	27.2	16.5	8.0	2.1	5.5	3.5	1.7	0.3
25	Illinois	143,381,402	138,204,465	5,176,937	96.4	21.9	34.5	23.8	10.4	4.3	1.5	3.6	2.1	1.0	0.5
26	Michigan	56,922,367	50,357,720	6,564,647	88.5	6.6	14.8	25.7	24.5	13.5	3.5	11.5	6.5	3.2	1.8
27	Wisconsin	117,162,407	113,700,109	3,462,298	97.0	6.0	18.3	38.2	25.3	8.0	1.3	3.0	1.7	0.7	0.5
	West North Central:														
28	Minnesota	119,927,088	116,929,758	2,997,330	97.5	12.1	27.3	34.3	16.8	5.7	1.3	2.5	1.5	0.6	0.4
29	Iowa	234,103,808	231,448,856	2,654,952	98.9	20.9	37.6	28.2	9.0	2.5	0.6	1.1	0.6	0.2	0.3
30	Missouri	117,841,924	107,783,962	10,057,962	91.5	12.5	15.4	21.6	21.1	15.0	5.8	8.5	5.4	2.7	0.5
31	North Dakota	13,922,138	13,710,238	211,900	98.5	11.6	25.9	32.5	20.4	6.7	1.4	1.5	0.6	0.3	0.6
32	South Dakota	37,706,692	36,709,423	997,269	97.4	20.5	27.7	28.7	15.8	3.8	0.8	2.6	0.5	0.2	2.0
33	Nebraska	92,162,105	91,171,271	990,834	98.9	30.4	25.2	26.1	12.6	3.8	0.9	1.1	0.7	0.3	0.1
34	Kansas	74,225,570	71,264,079	2,961,491	96.0	21.1	21.3	25.2	18.1	8.3	2.1	4.0	2.4	1.3	0.3
	South Atlantic:														
35	Delaware	36,988,449	36,631,559	356,890	99.0	62.3	24.1	7.7	3.2	1.4	0.5	1.0	0.4	0.2	0.4
36	Maryland	50,580,372	47,578,912	3,001,460	94.1	33.2	31.0	17.2	7.1	4.3	1.4	5.9	2.7	1.9	1.3
37	District of Columbia[1]	11,270	1,270	10,000	11.3	(*)	(*)	(*)	(*)	(*)	(*)	88.7	(*)	(*)	(*)
38	Virginia	54,835,832	47,275,036	7,560,796	86.2	27.3	21.7	13.4	10.9	8.7	4.3	13.8	6.3	6.9	0.6
39	West Virginia	24,013,154	17,994,752	6,018,402	74.9	8.2	20.9	16.2	13.0	10.8	5.8	25.1	9.8	14.8	0.4
40	North Carolina	43,398,566	36,088,488	7,310,078	83.2	6.3	14.1	17.3	22.8	16.1	6.5	16.8	6.9	9.2	0.7
41	South Carolina	17,187,023	14,148,764	3,038,259	82.3	22.6	17.7	11.6	12.1	11.7	6.6	17.7	8.3	8.3	1.1
42	Georgia	48,231,083	42,934,352	5,296,731	89.0	10.7	24.9	24.1	15.3	9.8	4.3	11.0	4.7	5.5	0.7
43	Florida	31,779,769	28,471,880	3,307,889	89.6	50.3	14.8	9.4	6.6	5.9	2.6	10.4	4.8	5.2	0.4
	East South Central:														
44	Kentucky	41,777,016	34,807,097	6,969,919	83.3	10.8	13.2	17.7	18.0	15.7	7.9	16.7	6.5	8.6	1.5
45	Tennessee	34,909,916	27,853,311	7,056,605	79.8	6.7	13.0	14.8	17.3	17.8	10.2	20.2	10.3	8.8	1.1
46	Alabama	26,208,582	20,590,653	5,617,929	78.6	18.0	15.5	11.8	11.7	12.9	8.7	21.4	10.2	10.8	0.5
47	Mississippi	25,866,811	21,047,713	4,819,098	81.4	8.2	16.0	15.6	15.2	14.3	12.0	18.6	9.3	8.7	0.6
	West South Central:														
48	Arkansas	43,655,280	36,157,829	7,497,451	82.8	9.7	18.2	17.1	15.4	13.8	8.7	17.2	9.2	7.7	0.3
49	Louisiana	21,930,347	16,814,421	5,115,926	76.7	12.7	14.4	17.2	13.5	12.0	6.8	23.3	9.8	12.6	1.0
50	Oklahoma	55,392,623	47,813,977	7,578,646	86.3	12.1	17.5	20.6	18.1	12.6	5.4	13.7	7.1	5.2	1.4
51	Texas	152,003,888	137,868,449	14,135,439	90.7	26.6	23.5	16.6	12.2	8.4	3.5	9.3	4.8	4.1	0.4
	Mountain:														
52	Montana	19,912,721	19,055,817	856,904	95.7	30.3	28.7	20.1	10.2	5.1	1.4	4.3	2.2	1.2	0.9
53	Idaho	24,749,164	23,384,127	1,365,037	94.5	37.0	17.6	19.5	13.1	6.1	1.3	5.5	3.4	1.5	0.6
54	Wyoming	16,116,837	15,609,077	507,760	96.8	53.0	22.1	12.2	6.1	2.6	0.7	3.2	1.1	0.7	1.3
55	Colorado	43,447,610	41,554,461	1,893,149	95.6	52.4	18.7	12.7	7.2	3.8	0.9	4.4	1.8	1.1	1.4
56	New Mexico	13,376,892	12,671,093	705,799	94.7	47.0	21.7	12.8	7.3	4.4	1.5	5.3	2.0	2.1	1.1
57	Arizona	10,130,439	9,347,621	782,818	92.3	53.8	15.6	10.9	5.6	5.6	0.8	7.7	3.0	2.2	2.6
58	Utah	26,621,873	25,479,840	1,142,033	95.7	38.9	24.2	17.5	9.8	4.4	0.9	4.3	2.7	1.0	0.6
59	Nevada	3,905,020	3,779,345	125,675	96.8	51.7	22.8	10.9	6.3	4.2	0.8	3.2	2.0	1.1	0.1
	Pacific:														
60	Washington	53,961,215	47,272,352	6,688,863	87.6	19.4	23.6	20.6	13.0	8.8	2.2	12.4	6.3	5.2	0.9
61	Oregon	45,401,352	40,289,769	5,111,583	88.7	24.5	24.2	18.4	11.5	8.1	2.1	11.3	6.2	4.4	0.6
62	California	258,250,339	249,705,801	8,544,538	96.7	57.8	19.1	11.0	5.4	2.7	0.7	3.3	1.6	1.1	0.6

*Not available.

[1]Data for the District of Columbia not included in totals.

Table 35.—EXPENDITURES FOR LIVESTOCK AND POULTRY PURCHASED—AMOUNT EXPENDED ON COMMERCIAL AND OTHER FARMS, WITH PERCENT DISTRIBUTION BY ECONOMIC CLASS, BY DIVISIONS AND STATES: 1950

[Data are based on reports for only a sample of farms. See text. Base data in Volume I]

	Region, division, and State	Expenditures for livestock and poultry purchased (dollars)			Percent distribution of expenditures for livestock and poultry purchased										
					Commercial farms, by economic class							Other farms			
		All farms	Commercial farms	Other farms	Commercial, total	Class I	Class II	Class III	Class IV	Class V	Class VI	Other, total	Part-time	Residential	Abnormal
1	**United States**	2,389,809,254	2,304,471,950	85,337,304	96.4	39.9	24.5	16.1	9.3	4.9	1.6	3.6	2.1	1.1	0.3
2	The North	1,407,660,618	1,371,660,228	36,000,390	97.4	35.4	28.4	18.7	9.6	4.2	1.1	2.6	1.6	0.7	0.3
3	The South	550,234,759	510,488,960	39,745,799	92.8	32.1	20.8	15.1	12.3	8.8	3.7	7.2	4.3	2.6	0.3
4	The West	431,913,877	422,322,762	9,591,115	97.8	64.6	16.5	9.0	4.7	2.4	0.6	2.2	1.2	0.7	0.2
	Geographic Divisions:														
5	New England	35,275,822	33,150,860	2,124,962	94.0	29.2	29.0	17.6	10.9	5.8	1.4	6.0	3.5	2.1	0.4
6	Middle Atlantic	118,859,906	112,106,312	6,753,594	94.3	22.8	29.8	22.1	12.1	5.9	1.6	5.7	3.3	1.8	0.6
7	East North Central	401,928,962	387,467,221	14,461,741	96.4	31.2	27.3	19.8	11.5	5.2	1.5	3.6	2.3	0.9	0.4
8	West North Central	851,595,928	838,935,835	12,660,093	98.5	39.4	28.6	17.8	8.3	3.4	0.9	1.5	0.9	0.3	0.2
9	South Atlantic	144,196,869	131,202,222	12,994,647	91.0	28.0	21.7	14.9	12.8	9.7	3.8	9.0	4.7	3.8	0.5
10	East South Central	128,058,618	115,739,331	12,319,287	90.4	16.7	19.8	17.2	16.8	13.4	6.6	9.6	5.9	3.4	0.3
11	West South Central	277,979,272	263,547,407	14,431,865	94.8	41.4	20.7	14.3	10.0	6.2	2.3	5.2	3.3	1.7	0.2
12	Mountain	233,837,560	230,522,904	3,314,656	98.6	61.2	19.7	10.1	4.9	2.1	0.6	1.4	0.9	0.4	0.2
13	Pacific	198,076,317	191,799,858	6,276,459	96.8	68.7	12.8	7.6	4.4	2.8	0.6	3.2	1.7	1.2	0.3
	New England:														
14	Maine	5,405,837	4,893,073	512,764	90.5	19.7	26.3	18.8	14.8	8.8	2.2	9.5	5.7	3.6	0.2
15	New Hampshire	3,716,680	3,339,008	377,672	89.8	17.0	32.7	17.0	12.4	8.3	2.4	10.2	6.5	3.0	0.7
16	Vermont	6,202,916	5,938,156	264,760	95.7	18.7	25.0	26.0	17.5	6.9	1.6	4.3	2.9	1.3	(1)
17	Massachusetts	10,061,666	9,459,130	602,536	94.0	37.2	28.1	14.8	8.8	4.1	1.0	6.0	3.5	2.2	0.3
18	Rhode Island	1,296,649	1,255,564	41,085	96.8	30.2	38.1	15.9	6.9	3.0	2.6	3.2	1.7	1.2	0.3
19	Connecticut	8,592,074	8,265,929	326,145	96.2	38.7	31.5	14.7	6.1	4.4	0.8	3.8	1.7	1.3	0.8
	Middle Atlantic:														
20	New York	43,366,696	41,208,893	2,157,803	95.0	17.5	28.0	26.7	14.9	6.5	1.5	5.0	3.1	1.7	0.2
21	New Jersey	17,991,864	17,311,888	679,976	96.2	45.5	30.9	11.2	5.3	2.6	0.6	3.8	1.7	1.1	1.0
22	Pennsylvania	57,501,346	53,585,531	3,915,815	93.2	19.7	30.9	22.1	12.2	6.4	1.9	6.8	3.9	2.1	0.8
	East North Central:														
23	Ohio	62,922,041	58,973,254	3,948,787	93.7	18.4	24.9	24.5	16.2	7.4	2.3	6.3	3.9	2.0	0.4
24	Indiana	75,452,293	72,405,952	3,046,341	96.0	27.2	29.1	21.0	11.9	5.5	1.3	4.0	2.3	0.9	0.8
25	Illinois	178,964,750	176,380,503	2,584,247	98.6	46.3	30.5	13.7	5.5	1.9	0.6	1.4	0.9	0.3	0.2
26	Michigan	35,387,342	32,565,490	2,821,852	92.0	12.1	18.8	25.0	20.8	12.4	2.9	8.0	5.5	2.3	0.2
27	Wisconsin	49,202,536	47,142,022	2,060,514	95.8	12.3	22.2	30.4	20.0	8.4	2.6	4.2	3.0	0.9	0.2
	West North Central:														
28	Minnesota	87,478,311	85,588,618	1,889,693	97.8	20.8	32.4	26.7	12.2	4.6	1.1	2.2	1.6	0.5	0.1
29	Iowa	282,390,129	280,323,474	2,066,655	99.3	41.0	34.4	16.7	5.2	1.5	0.4	0.7	0.3	0.1	0.3
30	Missouri	114,245,957	108,929,092	5,316,865	95.3	31.2	20.9	18.0	13.5	8.7	3.0	4.7	3.3	1.1	0.2
31	North Dakota	19,884,910	19,695,857	189,053	99.0	20.4	26.3	29.4	17.1	4.9	0.8	1.0	0.6	0.3	0.1
32	South Dakota	60,301,679	59,501,009	800,670	98.7	38.4	26.4	20.8	9.3	3.1	0.6	1.3	0.5	0.1	0.8
33	Nebraska	146,789,205	146,217,637	571,568	99.6	51.4	25.0	14.4	6.4	1.9	0.6	0.4	0.3	0.1	(1)
34	Kansas	140,505,737	138,680,148	1,825,589	98.7	45.1	26.1	15.0	8.2	3.5	0.7	1.3	0.8	0.3	0.2
	South Atlantic:														
35	Delaware	8,248,945	8,159,291	89,654	98.9	60.3	26.4	6.8	3.6	1.4	0.4	1.1	0.4	0.3	0.4
36	Maryland	17,095,431	16,215,082	880,349	94.9	32.0	29.3	18.2	8.7	5.3	1.3	5.1	2.7	1.6	0.8
37	District of Columbia[2]	915	390	525	42.6	(*)	(*)	(*)	(*)	(*)	(*)	57.4	(*)	(*)	(*)
38	Virginia	35,012,749	32,299,654	2,713,095	92.3	32.9	22.6	14.1	11.0	8.3	3.3	7.7	4.1	3.2	0.4
39	West Virginia	12,127,990	10,044,299	2,083,691	82.8	14.9	24.4	14.2	13.2	11.1	5.1	17.2	8.2	7.9	1.1
40	North Carolina	19,422,546	16,620,013	2,802,533	85.6	4.4	12.0	17.0	25.6	18.8	7.8	14.4	7.0	6.9	0.5
41	South Carolina	9,119,605	7,830,178	1,289,427	85.9	19.5	19.7	13.9	13.1	13.3	6.3	14.1	7.3	5.6	1.2
42	Georgia	24,900,617	22,508,235	2,392,382	90.4	11.3	24.6	21.2	16.5	12.2	4.6	9.6	5.6	3.6	0.5
43	Florida	18,268,986	17,525,470	743,516	95.9	61.1	16.3	7.4	5.3	4.4	1.4	4.1	2.0	2.0	0.1
	East South Central:														
44	Kentucky	52,165,313	48,998,195	3,167,118	93.9	19.1	21.1	19.6	17.4	11.9	4.6	6.1	3.4	2.4	0.3
45	Tennessee	35,395,966	31,323,099	4,072,867	88.5	9.9	19.6	17.3	18.5	15.9	7.3	11.5	7.2	3.9	0.4
46	Alabama	21,409,444	18,818,961	2,590,483	87.9	22.8	18.8	13.4	13.2	12.3	7.2	12.1	7.4	4.6	0.1
47	Mississippi	19,087,895	16,599,076	2,488,819	87.0	15.7	17.3	14.4	15.8	14.0	9.8	13.0	8.5	4.3	0.3
	West South Central:														
48	Arkansas	22,899,836	19,579,721	3,320,115	85.5	14.7	18.3	14.4	17.6	12.9	7.6	14.5	9.4	4.9	0.2
49	Louisiana	15,359,757	13,496,073	1,863,684	87.9	27.7	18.7	16.7	12.8	8.1	3.8	12.1	6.6	5.0	0.5
50	Oklahoma	63,821,759	60,212,263	3,609,496	94.3	32.2	22.2	17.8	12.1	7.3	2.7	5.7	3.6	1.5	0.5
51	Texas	175,897,920	170,259,350	5,638,570	96.8	49.4	20.7	12.8	7.9	4.7	1.3	3.2	2.1	1.0	0.1
	Mountain:														
52	Montana	28,442,160	27,962,357	479,803	98.3	46.9	27.4	14.6	6.0	2.6	0.8	1.7	1.0	0.4	0.3
53	Idaho	30,885,961	30,290,250	595,711	98.1	52.6	20.2	13.9	7.7	3.1	0.6	1.9	1.4	0.5	(1)
54	Wyoming	23,037,892	22,732,663	305,229	98.7	56.8	24.2	10.4	4.8	1.8	0.7	1.3	0.6	0.4	0.4
55	Colorado	82,988,005	82,270,539	717,466	99.1	67.2	17.0	8.6	4.1	1.8	0.5	0.9	0.6	0.2	0.1
56	New Mexico	26,077,570	25,659,453	418,117	98.4	64.1	21.1	7.8	3.3	1.5	0.6	1.6	0.7	0.7	0.2
57	Arizona	18,224,890	17,901,953	322,937	98.2	77.5	11.7	4.5	2.7	1.7	0.2	1.8	0.7	0.4	0.6
58	Utah	19,817,673	19,434,385	383,288	98.1	55.0	19.4	13.0	6.9	3.0	0.9	1.9	1.3	0.4	0.2
59	Nevada	4,363,409	4,271,304	92,105	97.9	66.2	19.6	6.9	2.3	2.1	0.8	2.1	1.7	0.3	0.1
	Pacific:														
60	Washington	22,951,394	21,070,326	1,881,068	91.8	38.7	21.9	13.6	9.7	6.4	1.5	8.2	4.5	3.5	0.2
61	Oregon	21,719,896	20,226,082	1,493,814	93.1	42.2	21.3	13.5	8.8	6.0	1.4	6.9	3.8	2.7	0.4
62	California	153,405,027	150,503,450	2,901,577	98.1	77.0	10.2	5.9	3.0	1.8	0.3	1.9	0.9	0.6	0.3

*Not available.

[1] 0.05 percent or less.

[2] Data for the District of Columbia not included in totals.

Table 36.—VALUE OF ALL FARM PRODUCTS SOLD, WITH AVERAGE PER FARM REPORTING, AND

[Data are based on reports for

	Region, division, and State	Value of all farm products sold (dollars)									
		All farms	Commercial farms, by economic class						Other farms		
			Commercial, total	Class I	Class II	Class III	Class IV	Class V	Class VI	Other, total	Part-time	Residential
1	U.S.....	22,279,562,599	21,713,216,602	5,786,964,265	5,517,034,144	5,060,528,547	3,198,160,839	1,634,395,317	516,133,490	566,345,997	391,193,954	84,714,797
2	The North..	11,771,792,152	11,567,613,111	2,055,776,953	3,469,085,430	3,490,873,849	1,802,230,622	620,444,531	129,201,726	204,179,041	137,302,030	24,046,255
3	The South..	6,428,365,213	6,134,377,736	1,534,486,107	1,159,846,267	1,039,364,515	1,130,269,229	903,313,407	367,098,211	293,987,477	217,339,010	54,655,599
4	The West...	4,079,405,234	4,011,225,755	2,196,701,205	888,102,447	530,290,183	265,660,988	110,637,379	19,833,553	68,179,479	36,552,914	6,012,943
	Geo. Div.											
5	N.E.....	540,473,086	524,673,038	183,631,398	162,643,407	104,283,642	50,558,187	19,534,880	4,021,524	15,800,048	8,359,707	2,016,942
6	M.A.....	1,423,948,199	1,382,303,909	312,187,736	435,838,649	370,629,274	181,368,235	67,828,169	14,451,846	41,644,290	24,916,756	4,701,360
7	E.N.C...	4,078,030,651	3,990,802,586	568,430,559	1,162,279,987	1,249,458,607	705,821,165	252,938,736	51,873,532	87,228,065	63,078,960	10,326,390
8	W.N.C...	5,729,340,216	5,669,833,578	991,527,260	1,708,323,387	1,766,502,326	864,483,035	280,142,743	58,854,824	59,506,638	40,946,607	7,001,563
9	S.A.....	2,149,536,638	2,046,731,084	478,464,469	310,136,795	336,916,398	472,246,578	335,566,580	113,400,264	102,805,554	74,227,072	20,968,770
10	E.S.C...	1,390,322,860	1,284,696,325	155,357,650	165,747,664	198,721,707	280,790,941	317,461,393	166,616,970	105,626,535	79,093,690	20,106,193
11	W.S.C...	2,888,505,715	2,802,950,327	900,663,988	683,961,808	503,726,410	377,231,710	250,285,434	87,080,977	85,555,388	64,018,248	13,580,636
12	Mt.....	1,641,594,801	1,609,101,786	740,285,223	413,816,453	268,257,299	129,996,283	47,558,403	9,188,125	32,493,015	12,593,196	1,847,288
13	Pac.....	2,437,810,433	2,402,123,969	1,456,415,982	474,285,994	262,032,884	135,664,705	63,078,976	10,645,428	35,686,464	23,959,718	4,165,655
	N.E.											
14	Maine...	127,413,952	123,440,271	40,099,851	37,958,001	24,161,378	13,630,027	6,122,385	1,468,629	3,973,681	2,616,051	730,330
15	N.H.....	50,125,902	47,854,174	13,999,678	14,715,678	10,492,506	5,590,669	2,524,148	531,495	2,271,728	1,295,562	310,740
16	Vt.....	88,519,892	86,871,048	11,027,527	28,200,716	30,169,867	13,067,660	3,770,928	634,350	1,648,844	1,173,094	265,190
17	Mass....	134,628,500	130,202,826	52,295,039	41,704,475	20,802,481	10,358,342	4,194,119	848,370	4,425,674	2,050,405	386,347
18	R.I.....	15,705,791	15,175,869	5,653,055	5,444,759	2,365,170	1,170,570	426,275	116,040	529,922	200,125	47,890
19	Conn....	124,079,049	121,128,850	60,556,248	34,619,778	16,292,240	6,740,919	2,497,025	422,640	2,950,199	1,024,470	276,445
	M.A.											
20	N.Y.....	643,239,854	628,537,731	128,445,041	193,522,690	188,078,396	84,738,580	27,899,953	5,853,071	14,702,123	9,475,391	1,623,895
21	N.J.....	222,275,639	218,059,814	89,696,562	80,732,620	30,328,027	11,433,035	4,765,685	1,103,885	4,215,825	1,889,450	335,950
22	Pa.....	558,432,706	535,706,364	94,046,133	161,583,339	152,222,851	85,196,620	35,162,531	7,494,890	22,726,342	13,551,915	2,741,515
	E.N.C.											
23	Ohio....	718,626,120	694,784,287	82,189,804	165,694,301	231,240,550	146,919,727	56,524,746	12,215,159	23,841,833	17,493,925	3,140,005
24	Ind.....	742,345,704	724,631,610	98,275,654	225,913,874	221,312,233	120,366,414	48,123,615	10,639,820	17,714,094	12,990,900	2,070,670
25	Ill.....	1,376,314,334	1,361,253,977	295,503,714	537,914,409	352,274,241	125,422,117	40,216,426	9,923,070	15,060,357	9,905,490	1,662,800
26	Mich....	475,042,264	455,152,260	43,606,569	82,400,661	143,029,430	119,020,053	55,659,652	11,435,895	19,890,004	15,036,440	2,293,180
27	Wis.....	765,702,229	754,980,452	48,854,818	150,356,742	301,602,153	194,092,854	52,414,297	7,659,588	10,721,777	7,652,205	1,159,735
	W.N.C.											
28	Minn....	975,399,915	965,101,808	89,719,786	280,848,686	367,557,566	169,401,906	48,935,882	8,637,982	10,298,107	7,310,883	1,301,365
29	Iowa....	1,633,719,463	1,624,606,831	308,465,634	621,323,611	493,095,961	157,381,910	37,361,445	6,978,270	9,112,632	5,189,165	872,115
30	Mo.....	720,747,545	697,289,618	103,009,213	140,027,133	181,886,810	158,745,805	87,663,564	25,957,093	23,457,927	18,046,244	3,220,145
31	N.Dak...	403,693,268	402,005,363	43,736,913	117,907,587	143,775,387	75,874,121	18,222,568	2,488,787	1,687,905	942,310	122,450
32	S.Dak...	438,500,221	434,595,950	68,865,475	127,747,678	147,150,720	71,156,136	17,129,952	2,545,989	3,904,271	1,247,045	163,215
33	Nebr....	785,209,338	781,913,682	192,600,587	216,930,735	231,305,018	109,345,957	27,412,072	4,319,313	3,295,656	2,439,690	366,393
34	Kans....	772,070,466	764,320,326	185,129,652	203,537,957	201,730,864	122,577,200	43,417,263	7,927,390	7,750,140	5,771,270	955,880
	S.A.											
35	Del.....	78,745,968	78,005,656	43,227,398	20,660,678	7,871,111	3,948,779	1,746,760	550,930	740,312	402,690	100,325
36	Md.....	178,162,152	174,163,716	49,315,862	52,667,556	41,146,256	19,964,028	8,814,902	2,255,112	3,998,436	2,880,804	559,920
37	D.C[2]....	569,621	399,235	(*)	(*)	(*)	(*)	(*)	(*)	170,386	(*)	(*)
38	Va.....	317,865,303	300,168,069	71,058,446	62,333,462	48,433,184	57,320,954	43,922,935	17,099,088	17,697,234	12,170,530	4,126,591
39	W.Va....	84,254,478	72,892,375	11,727,880	16,824,437	13,842,397	12,760,562	11,530,330	6,206,769	11,362,103	7,671,018	3,200,196
40	N.C.....	557,320,866	533,986,912	16,401,876	37,037,738	108,723,122	214,430,685	126,943,002	30,450,489	23,333,954	17,235,214	4,630,938
41	S.C.....	217,190,151	201,604,633	24,017,507	21,437,643	25,164,517	56,036,400	52,463,411	22,485,155	15,585,518	12,055,411	2,711,789
42	Ga.....	378,330,276	356,083,694	38,950,530	59,176,400	66,446,853	87,203,105	75,085,231	29,221,575	22,246,582	16,420,248	4,138,393
43	Fla.....	337,667,444	329,826,029	223,764,970	39,998,881	25,288,958	20,582,065	15,060,009	5,131,146	7,841,415	5,391,157	1,500,618
	E.S.C.											
44	Ky.....	427,265,836	405,819,593	40,064,648	66,941,817	88,450,138	100,927,831	77,545,706	31,889,453	21,446,243	15,447,063	4,442,148
45	Tenn....	347,683,122	319,034,383	26,481,018	39,345,466	52,099,837	76,365,503	84,655,320	40,087,239	28,648,739	21,648,974	5,089,853
46	Ala.....	276,646,583	250,345,991	33,210,104	29,797,205	31,157,183	50,999,919	65,739,950	39,441,630	26,300,592	20,167,925	5,149,307
47	Miss....	338,727,319	309,496,358	55,601,880	29,663,176	27,014,549	52,497,688	89,520,417	55,198,648	29,230,961	21,829,728	5,424,885
	W.S.C.											
48	Ark.....	395,626,882	375,072,955	81,756,334	68,046,762	62,961,751	68,591,041	65,665,203	28,051,864	20,553,927	16,004,297	3,619,656
49	La.....	245,927,730	230,979,622	62,376,319	37,991,335	29,766,307	37,456,899	45,133,213	18,255,549	14,948,108	11,102,032	2,326,710
50	Okla....	473,995,802	457,055,126	82,857,498	117,560,947	116,977,813	82,010,333	44,582,143	13,066,392	16,940,676	12,224,012	2,448,665
51	Tex.....	1,772,955,301	1,739,842,624	673,673,837	460,362,764	294,020,539	189,173,437	94,904,875	27,707,172	33,112,677	24,687,907	5,185,605
	Mt.											
52	Mont....	281,160,276	278,161,695	91,379,614	91,435,768	59,265,446	25,364,308	8,964,834	1,751,725	2,998,581	1,624,643	192,420
53	Idaho...	280,232,510	275,965,915	86,168,780	81,356,559	64,717,035	32,100,135	10,139,578	1,483,828	4,266,595	2,551,438	338,181
54	Wyo.....	125,217,087	122,542,888	56,581,472	34,454,257	18,281,487	9,656,913	3,008,322	560,437	2,674,199	660,738	73,070
55	Colo....	423,606,387	419,516,118	198,800,458	110,880,263	67,024,892	30,423,111	10,385,261	2,002,133	4,090,269	2,498,210	382,366
56	N.Mex...	157,327,317	152,438,054	78,243,538	37,505,643	20,459,382	9,861,500	4,879,642	1,488,349	4,889,263	1,593,066	394,961
57	Ariz....	204,165,979	195,012,120	161,378,101	19,420,822	7,667,924	3,729,697	2,319,136	496,440	9,153,859	926,638	127,795
58	Utah....	136,348,508	132,265,706	47,178,654	32,128,263	27,730,325	16,932,225	7,063,181	1,233,058	4,082,802	2,459,618	311,025
59	Nev.....	33,536,737	33,199,290	20,554,606	6,634,878	3,110,808	1,928,394	798,449	172,155	337,447	278,845	27,470
	Pac.											
60	Wash....	372,372,999	362,827,848	152,047,515	103,335,543	57,725,467	30,529,394	16,105,278	3,084,651	9,545,151	7,011,285	1,345,705
61	Oreg....	297,709,335	288,711,570	111,856,385	80,940,043	49,770,927	28,601,104	14,890,958	2,652,153	8,997,765	6,332,635	1,323,275
62	Calif...	1,767,728,099	1,750,584,551	1,192,512,082	290,010,408	154,536,490	76,534,207	32,082,740	4,908,624	17,143,548	10,615,798	1,496,675

*Not available. [1]0.05 percent or less. [2]Data for the District of Columbia not included in totals.

PERCENT DISTRIBUTION BY ECONOMIC CLASS, BY DIVISIONS AND STATES: 1950

only a sample of farms. See text]

Value of all farm products sold (dollars) —Continued	Average value of all farm products sold per farm reporting (dollars)												Percent distribution of total value of farm products sold												
Other farms—Continued	All farms	Commercial farms, by economic class							Other farms				Commercial farms, by economic class							Other farms				
Abnormal		Commercial, total	Class						Other, total	Part-time	Residential	Abnormal	Commercial, total	Class						Other, total	Part-time	Residential	Abnormal	
			I	II	III	IV	V	VI						I	II	III	IV	V	VI					
90,437,246	4,440	5,858	56,058	14,475	7,017	3,625	1,813	720	432	612	127	30,206	97.5	26.0	24.8	22.7	14.4	7.3	2.3	2.5	1.8	0.4	0.4	1
42,830,756	5,420	6,528	46,963	14,199	7,048	3,708	1,873	754	511	628	134	28,459	98.3	17.5	29.5	29.7	15.3	5.3	1.1	1.7	1.2	0.2	0.4	2
21,992,868	2,656	3,806	54,449	14,803	6,870	3,486	1,770	707	364	600	123	25,106	95.4	23.9	18.0	16.2	17.6	14.1	5.7	4.6	3.4	0.9	0.3	3
25,613,622	9,572	12,437	70,238	15,186	7,106	3,689	1,852	752	658	630	134	41,784	98.3	53.8	21.8	13.0	6.5	2.7	0.5	1.7	0.9	0.1	0.6	4
5,423,399	5,962	8,867	52,153	14,803	7,132	3,682	1,849	700	502	585	119	22,504	97.1	34.0	30.1	19.3	9.4	3.6	0.7	2.9	1.5	0.4	1.0	5
12,026,174	5,206	7,113	47,874	14,416	7,065	3,680	1,861	745	526	604	125	36,443	97.1	21.9	30.6	26.0	12.7	4.8	1.0	2.9	1.7	0.3	0.8	6
13,822,715	4,810	5,944	45,157	14,098	7,017	3,690	1,848	740	494	634	135	29,162	97.9	13.9	28.5	30.6	17.3	6.2	1.3	2.1	1.5	0.3	0.3	7
11,556,468	5,968	6,693	46,894	14,158	7,062	3,730	1,901	773	527	643	144	25,127	99.0	17.3	29.8	30.8	15.1	4.9	1.0	1.0	0.7	0.1	0.2	8
7,609,712	2,503	3,649	63,247	14,732	6,756	3,471	1,798	710	345	591	122	20,401	95.2	22.3	14.4	15.7	22.0	15.6	5.3	4.8	3.5	1.0	0.4	9
6,426,652	1,652	2,346	48,113	14,298	6,716	3,419	1,742	698	360	600	124	25,914	92.4	11.2	11.9	14.3	20.2	22.8	12.0	7.6	5.7	1.4	0.5	10
7,956,504	4,012	5,571	51,798	14,964	7,012	3,558	1,771	721	395	610	122	31,202	97.0	31.2	23.7	17.4	13.1	8.7	3.0	3.0	2.2	0.5	0.3	11
18,052,531	8,903	10,755	62,125	15,114	7,125	3,694	1,868	765	934	641	125	48,398	98.0	45.1	25.2	16.3	7.9	2.9	0.6	2.0	0.8	0.1	1.1	12
7,561,091	10,083	13,891	75,232	15,250	7,087	3,684	1,840	741	518	624	138	31,505	98.5	59.7	19.5	10.7	5.6	2.6	0.4	1.5	1.0	0.2	0.3	13
627,300	4,877	7,818	41,597	14,833	7,165	3,721	1,890	737	384	564	129	17,923	96.9	31.5	29.8	19.0	10.7	4.8	1.2	3.1	2.1	0.6	0.5	14
665,426	4,419	7,495	45,602	14,940	6,976	3,710	1,877	721	458	564	118	21,465	95.5	27.9	29.4	20.9	11.2	5.0	1.1	4.5	2.6	0.6	1.3	15
210,560	5,037	6,641	41,771	13,878	7,104	3,737	1,838	641	367	601	105	16,197	98.1	12.5	31.9	34.1	14.8	4.3	0.7	1.9	1.3	0.3	0.2	16
1,988,922	6,801	9,884	54,531	15,045	7,166	3,574	1,742	688	668	638	117	18,081	96.7	38.8	31.0	15.5	7.7	3.1	0.6	3.3	1.5	0.3	1.5	17
281,907	6,781	9,575	46,337	14,442	7,146	3,443	1,814	645	725	572	126	281,907	96.6	36.0	34.7	15.1	7.5	2.7	0.7	3.4	1.3	0.3	1.8	18
1,649,284	9,193	13,232	66,913	15,305	7,193	3,692	1,942	693	679	559	112	32,339	97.6	48.8	27.9	13.1	5.4	2.0	0.3	2.4	0.8	0.2	1.3	19
3,602,837	5,526	7,145	47,838	14,282	7,061	3,698	1,866	809	517	610	127	31,604	97.7	20.0	30.1	29.2	13.2	4.3	0.9	2.3	1.5	0.3	0.6	20
1,990,425	9,490	12,078	48,432	15,270	7,343	3,915	1,921	797	785	632	144	46,289	98.1	40.4	36.3	13.6	5.1	2.1	0.5	1.9	0.9	0.2	0.9	21
6,432,912	4,177	6,066	47,402	14,178	7,018	3,633	1,849	695	501	596	122	37,184	95.9	16.8	28.9	27.3	15.3	6.3	1.3	4.1	2.4	0.5	1.2	22
3,207,903	3,843	5,162	47,290	13,765	6,963	3,688	1,831	723	455	629	128	23,246	96.7	11.4	23.1	32.2	20.4	7.9	1.7	3.3	2.4	0.4	0.4	23
2,652,524	4,660	5,881	44,070	14,189	7,094	3,647	1,836	726	491	627	135	40,808	97.6	13.2	30.4	29.8	16.2	6.5	1.4	2.4	1.7	0.3	0.4	24
3,492,067	7,255	8,462	44,530	14,531	7,273	3,744	1,856	729	522	627	129	29,594	98.9	21.5	39.1	25.6	9.1	2.9	0.7	1.1	0.7	0.1	0.3	25
2,560,384	3,234	4,260	45,950	13,548	6,814	3,615	1,816	750	497	629	143	32,410	95.8	9.2	17.3	30.1	25.1	11.7	2.4	4.2	3.2	0.5	0.5	26
1,909,837	4,643	5,176	47,203	13,210	6,818	3,730	1,908	790	563	679	150	25,809	98.6	6.4	19.6	39.4	25.3	6.8	1.0	1.4	1.0	0.2	0.2	27
1,685,859	5,542	6,138	41,886	13,612	7,032	3,729	1,907	778	549	657	172	23,094	98.9	9.2	28.8	37.7	17.4	5.0	0.9	1.1	0.7	0.1	0.2	28
3,051,352	8,136	8,655	42,676	14,262	7,267	3,840	1,939	792	695	676	163	48,434	99.4	18.9	38.0	30.2	9.6	2.3	0.4	0.6	0.3	0.1	0.2	29
2,191,538	3,302	4,236	47,470	14,272	6,843	3,570	1,841	764	437	621	131	19,923	96.7	14.3	19.4	25.2	22.0	12.2	3.6	3.3	2.5	0.4	0.3	30
623,145	6,207	6,417	42,463	13,927	7,052	3,741	1,945	799	707	682	127	14,837	99.6	10.8	29.2	35.6	18.8	4.5	0.6	0.4	0.2	(1)	0.2	31
2,494,011	6,667	6,928	45,010	14,032	6,964	3,772	1,924	796	1,282	690	139	39,587	99.1	15.7	29.1	33.6	16.2	3.9	0.6	0.9	0.3	(1)	0.6	32
489,573	7,403	7,824	55,281	14,345	7,025	3,796	1,958	773	538	657	153	18,830	99.6	24.5	27.6	29.5	13.9	3.5	0.6	0.4	0.3	(1)	0.1	33
1,022,990	6,030	6,804	52,003	14,581	6,960	3,720	1,926	767	493	647	143	12,325	99.0	24.0	26.4	26.1	15.9	5.6	1.0	1.0	0.7	0.1	0.1	34
237,297	11,214	14,040	63,014	16,154	7,816	4,079	2,181	676	505	559	136	39,550	99.1	54.9	26.2	10.0	5.0	2.2	0.7	0.9	0.5	0.1	0.3	35
557,712	5,371	7,363	52,297	14,646	7,166	3,673	1,845	713	420	601	119	17,428	97.8	27.7	29.6	23.1	11.2	4.9	1.3	2.2	1.6	0.3	0.3	36
(*)	21,097	24,952	(*)	(*)	(*)	(*)	(*)	(*)	15,490	(*)	(*)	(*)	70.1	(*)	(*)	(*)	(*)	(*)	(*)	29.9	(*)	(*)	(*)	37
1,400,113	2,383	3,843	45,933	14,980	6,849	3,472	1,797	701	320	582	120	19,446	94.4	22.4	19.6	15.2	18.0	13.8	5.4	5.6	3.8	1.3	0.4	38
490,889	1,288	3,123	48,866	14,707	6,991	3,439	1,772	636	270	535	115	19,636	86.5	13.9	20.0	16.4	15.1	13.7	7.4	13.5	9.1	3.8	0.6	39
1,467,802	2,119	2,757	40,498	14,019	6,466	3,457	1,823	722	336	611	113	15,954	95.8	2.9	6.6	19.5	38.5	22.8	5.5	4.2	3.1	0.8	0.3	40
818,318	1,715	2,393	46,188	14,292	6,504	3,368	1,749	709	367	588	124	25,572	92.8	11.1	9.9	11.6	25.8	24.2	10.4	7.2	5.6	1.2	0.4	41
1,687,941	2,103	2,910	42,569	14,586	6,864	3,483	1,786	719	386	609	136	27,671	94.1	10.3	15.6	17.6	23.0	19.8	7.7	5.9	4.3	1.1	0.4	42
949,640	6,747	10,976	96,910	14,964	6,827	3,592	1,770	720	392	585	140	17,918	97.7	66.3	11.8	7.5	6.1	4.5	1.5	2.3	1.6	0.4	0.3	43
1,557,032	2,158	3,015	45,528	14,292	6,781	3,528	1,771	732	339	607	117	24,329	95.0	9.4	15.7	20.7	23.6	18.1	7.5	5.0	3.6	1.0	0.4	44
1,909,912	1,616	2,308	42,506	14,022	6,699	3,409	1,745	715	373	616	122	21,953	91.8	7.6	11.3	15.0	22.0	24.3	11.5	8.2	6.2	1.5	0.5	45
983,360	1,433	2,119	48,200	14,374	6,666	3,345	1,731	686	351	590	127	23,413	90.5	12.0	10.8	11.3	18.4	23.8	14.3	9.5	7.3	1.9	0.4	46
1,976,348	1,440	1,975	53,618	14,620	6,595	3,311	1,722	676	372	590	131	35,934	91.4	16.4	8.8	8.0	15.5	26.4	16.3	8.6	6.4	1.6	0.6	47
929,974	2,339	3,314	47,811	14,796	6,921	3,457	1,714	708	368	605	123	42,272	94.8	20.7	17.2	15.9	17.3	16.6	7.1	5.2	4.0	0.9	0.2	48
1,519,366	2,251	3,278	51,679	14,975	6,779	3,389	1,711	733	386	591	116	72,351	93.9	25.4	15.4	12.1	15.2	18.4	7.4	6.1	4.5	0.9	0.6	49
2,267,999	3,573	4,925	46,759	14,248	6,912	3,585	1,828	702	425	615	123	24,128	96.4	17.5	24.8	24.7	17.3	9.4	2.8	3.6	2.6	0.5	0.5	50
3,239,165	5,738	7,675	53,049	15,183	7,097	3,619	1,815	735	402	620	122	27,451	98.1	38.0	26.0	16.6	10.7	5.4	1.6	1.9	1.4	0.3	0.2	51
1,181,518	8,250	9,272	50,098	15,029	7,164	3,679	1,864	829	734	645	125	43,760	98.9	32.5	32.5	21.1	9.0	3.2	0.6	1.1	0.6	0.1	0.4	52
1,376,976	7,230	8,521	50,688	14,669	7,057	3,702	1,885	773	670	670	134	43,030	98.5	30.7	29.0	23.1	11.5	3.6	0.5	1.5	0.9	0.1	0.5	53
1,940,391	10,296	11 641	55,636	15,640	7,152	3,666	1,968	953	1,636	650	127	44,100	97.9	45.2	27.5	14.6	7.7	2.4	0.4	2.1	0.5	0.1	1.5	54
1,209,693	9,699	11,517	58,129	15,309	7,181	3,700	1,867	757	564	610	124	21,602	99.0	46.9	26.2	15.8	7.2	2.5	0.5	1.0	0.6	0.1	0.3	55
2,901,236	7,802	10,845	61,271	15,087	7,201	3,812	1,924	639	800	600	116	52,750	96.9	49.7	23.8	13.0	6.3	3.1	0.9	3.1	1.0	0.3	1.8	56
8,099,426	21,523	28,869	110,685	15,751	7,080	3,660	1,792	743	3,352	616	112	94,179	95.5	79.0	9.5	3.8	1.8	1.1	0.2	4.5	0.5	0.1	4.0	57
1,312,159	5,903	7,717	50,244	14,964	6,994	3,637	1,813	802	685	679	136	23,020	97.0	34.6	23.6	20.3	12.4	5.2	0.9	3.0	1.8	0.2	1.0	58
31,132	11,345	14,310	73,148	15,183	7,234	3,789	1,763	820	531	656	141	1,946	99.0	61.3	19.8	9.3	5.8	2.4	0.5	1.0	0.8	0.1	0.1	59
1,188,161	6,038	9,219	48,890	15,339	7,182	3,669	1,807	728	428	603	127	23,297	97.4	40.8	27.8	15.5	8.2	4.3	0.8	2.6	1.9	0.4	0.3	60
1,341,855	5,537	8,392	51,978	14,682	7,041	3,610	1,850	717	465	611	148	39,466	97.0	37.6	27.2	16.7	9.6	5.0	0.9	3.0	2.1	0.4	0.5	61
5,031,075	13,992	17,653	84,593	15,384	7,066	3,718	1,852	762	631	647	141	32,459	99.0	67.5	16.4	8.7	4.3	1.8	0.3	1.0	0.6	0.1	0.3	62

Table 37.—PERCENT DISTRIBUTION OF NUMBER OF FARMS, BY SIZE OF FARM

[Data are based on reports for only a sample

	Region, division, and State	Percent of CLASS I farms												Percent of CLASS II farms									
		Under 10 acres	10-29 acres	30-49 acres	50-69 acres	70-99 acres	100-139 acres	140-179 acres	180-219 acres	220-259 acres	260-499 acres	500-999 acres	1,000 acres and over	Under 10 acres	10-29 acres	30-49 acres	50-69 acres	70-99 acres	100-139 acres	140-179 acres	180-219 acres	220-259 acres	260-499 acres	500-999 acres
1	U.S.....	3.6	3.4	2.2	1.8	2.9	3.6	5.1	4.1	4.6	21.6	18.2	28.9	2.3	2.3	2.0	1.9	4.0	6.5	11.7	9.3	10.2	27.7	12.2
2	The North..	4.0	3.6	1.8	1.4	2.7	3.5	6.1	5.2	6.9	29.8	18.9	16.1	1.6	1.4	1.1	1.2	3.0	6.4	13.7	11.3	13.0	31.4	10.4
3	The South..	1.8	2.0	1.6	1.5	1.7	2.5	3.0	2.6	2.0	17.6	25.3	38.4	1.8	2.0	2.0	1.9	3.5	6.2	8.5	7.0	6.7	29.3	18.4
4	The West...	4.5	4.4	3.3	2.5	4.1	4.7	5.6	4.0	3.8	13.7	10.9	38.4	5.6	6.6	5.8	4.8	8.6	7.1	8.0	4.0	3.2	10.1	11.2
	Geo. Div.																							
5	N.E.....	6.6	9.1	6.2	5.8	6.6	8.1	8.2	7.2	6.1	21.7	10.6	3.9	6.9	8.8	5.5	6.4	8.1	12.3	10.3	8.1	7.3	19.3	5.8
6	M.A.....	9.9	13.1	4.7	3.6	6.7	8.5	5.6	7.1	5.3	19.6	12.6	3.4	6.3	4.9	3.4	4.6	9.5	15.0	13.0	11.2	8.8	19.3	3.7
7	E.N.C...	5.0	2.2	0.9	0.7	2.1	2.7	5.7	5.1	7.7	37.5	24.8	5.6	1.0	0.8	0.8	0.7	2.6	6.8	15.1	15.1	16.1	35.9	4.9
8	W.N.C...	1.2	0.6	0.6	0.3	1.2	1.6	6.2	4.4	7.1	29.7	18.8	28.2	0.3	0.4	0.3	0.3	1.2	3.5	13.1	8.9	12.5	32.4	16.3
9	S.A.....	4.9	4.9	3.5	4.2	4.3	5.6	6.4	5.2	3.4	16.8	18.2	22.7	4.2	5.0	4.9	4.3	7.2	9.2	8.0	7.5	5.9	21.6	13.7
10	E.S.C...	0.9	2.8	1.4	1.3	1.5	2.1	2.3	2.0	1.5	20.0	30.2	34.0	1.1	1.5	1.3	1.7	2.8	6.8	8.9	8.7	9.1	31.8	17.2
11	W.S.C...	0.7	0.6	0.8	0.4	0.6	1.2	1.6	1.5	1.5	17.4	27.5	46.1	0.8	0.7	0.8	0.9	2.0	4.7	8.7	6.2	6.5	32.2	20.9
12	Mt.....	1.4	1.4	1.1	0.7	1.9	2.5	4.9	2.9	3.4	12.1	10.0	57.7	1.6	1.2	1.3	1.9	6.4	5.4	9.0	4.1	3.3	11.2	14.2
13	Pac.....	6.4	6.3	4.7	3.5	5.5	6.1	6.0	4.7	4.1	14.7	11.4	26.6	9.2	11.4	9.8	7.4	10.6	8.6	7.1	3.9	3.1	9.2	8.5
	N.E.																							
14	Maine...	1.0	1.6	2.6	3.4	5.0	8.6	5.9	9.5	8.0	34.2	13.9	6.2	2.9	3.1	2.1	4.1	9.0	16.0	16.6	11.3	8.6	19.2	5.1
15	N.H.....	8.1	8.1	14.7	7.2	9.1	2.3	7.8	4.2	8.5	15.3	11.4	3.3	4.1	9.1	6.6	8.6	5.1	11.2	7.6	5.6	6.6	21.8	12.2
16	Vt.....	5.7	.....	.....	1.9	1.9	0.4	3.0	4.2	3.8	37.5	29.2	12.5	1.2	1.2	.....	1.2	2.5	5.4	6.6	9.4	10.6	44.8	15.0
17	Mass....	11.9	15.8	5.7	7.9	8.8	8.4	10.9	5.6	5.1	12.7	4.7	2.3	12.4	17.1	9.7	9.2	10.1	11.9	8.1	6.5	4.3	8.8	1.4
18	R.I....	0.8	9.0	4.9	4.1	9.0	12.3	16.4	9.0	5.7	22.1	5.7	0.8	15.9	9.3	6.6	10.6	15.9	14.6	10.6	4.0	5.3	5.3	1.3
19	Conn....	7.6	13.0	9.6	7.0	6.3	10.7	8.1	8.0	5.0	15.2	8.2	1.3	9.3	11.5	8.4	8.6	9.9	14.8	10.2	7.3	7.3	10.6	1.8
	M.A.																							
20	N.Y.....	7.3	7.3	3.6	3.2	4.2	6.5	5.3	6.8	5.3	25.7	20.5	4.4	3.4	2.5	2.3	2.5	4.8	10.9	12.8	14.3	11.8	29.1	5.3
21	N.J.....	12.8	25.8	7.7	3.2	6.7	6.6	4.2	7.0	6.4	13.2	5.0	1.5	16.9	15.5	5.4	5.1	9.1	17.9	12.6	7.5	4.6	4.6	0.7
22	Pa.....	10.7	9.0	3.5	4.5	9.8	13.1	7.5	7.5	4.3	17.2	9.1	3.8	5.0	2.8	3.8	7.0	15.2	18.6	13.4	9.2	7.0	14.5	3.1
	E.N.C.																							
23	Ohio....	10.0	7.4	1.3	2.0	3.5	4.8	6.0	4.3	4.9	24.8	24.5	6.4	2.1	1.5	1.5	1.4	3.7	8.7	14.1	14.6	13.2	33.1	5.8
24	Ind.....	3.7	2.8	1.0	1.3	2.6	2.5	4.5	4.1	6.3	37.4	27.0	6.7	1.0	0.9	1.1	0.8	2.6	6.7	14.6	13.8	15.3	37.8	5.2
25	Ill.....	2.9	0.7	0.4	0.2	0.7	1.6	5.9	5.0	9.0	43.6	25.4	4.6	0.5	0.4	0.3	0.3	1.4	4.1	14.9	15.5	18.6	39.5	4.4
26	Mich....	10.9	2.1	2.7	1.2	4.2	5.4	6.7	5.2	6.6	28.7	20.3	6.0	2.2	0.9	1.6	2.1	4.7	10.4	12.3	13.2	12.9	32.4	6.4
27	Wis.....	7.0	1.4	1.7	1.0	6.0	4.0	5.5	8.3	8.2	28.4	20.0	8.6	1.2	1.1	0.5	0.5	4.1	11.4	18.6	17.5	13.7	26.7	4.3
	W.N.C.																							
28	Minn....	3.5	1.2	1.9	0.6	1.7	3.4	6.4	4.4	6.7	35.0	24.2	11.0	0.3	0.6	0.3	0.3	1.3	3.4	14.1	10.7	16.8	42.2	9.0
29	Iowa....	0.8	0.6	0.3	0.4	1.2	2.2	10.1	8.4	13.3	46.6	13.7	2.4	0.3	0.3	0.3	0.2	1.6	6.1	23.3	14.9	18.6	31.3	2.9
30	Mo.....	1.8	1.4	1.0	0.4	2.3	2.5	2.2	3.4	4.0	31.2	32.4	17.5	0.6	0.7	0.7	0.8	2.1	5.9	8.6	8.7	9.8	40.2	18.6
31	N.Dak...	0.1	.....	0.5	.....	1.0	.....	1.0	.....	0.5	7.0	24.1	65.9	0.1	0.1	0.1	0.1	0.1	0.1	0.7	0.5	0.6	14.6	43.2
32	S.Dak...	0.3	0.4	0.5	.....	1.2	1.1	1.6	1.4	3.5	18.9	15.0	56.1	0.2	0.4	0.2	0.1	0.3	0.3	3.7	1.8	4.9	26.3	27.7
33	Nebr....	1.2	0.5	0.3	0.3	1.3	0.9	8.9	2.6	6.1	22.2	14.9	41.0	0.5	0.4	0.3	0.2	1.1	1.7	8.7	4.6	9.4	35.0	20.0
34	Kans....	1.0	0.3	0.4	0.3	0.4	0.2	1.4	1.3	1.0	10.1	21.5	62.0	0.4	0.1	0.3	0.1	0.6	0.3	1.7	2.0	4.3	28.1	39.2
	S.A.																							
35	Del.....	12.7	14.9	8.5	9.3	9.0	9.2	11.2	5.0	3.5	9.3	4.2	3.2	14.5	9.8	10.6	7.0	10.6	9.4	7.4	7.4	5.5	14.2	3.1
36	Md.....	4.3	8.1	4.0	8.6	3.6	3.4	6.3	5.3	5.0	27.0	16.8	7.6	4.3	4.3	3.3	3.3	7.6	13.5	14.5	10.3	9.7	21.7	6.5
37	D.C.....	(*)	(*)	(*)	(*)	(*)	(*)	(*)	(*)	(*)	(*)	(*)	(*)	(*)	(*)	(*)	(*)	(*)	(*)	(*)	(*)	(*)	(*)	(*)
38	Va.....	6.5	5.0	3.3	1.3	2.8	4.1	4.3	3.7	3.7	16.9	30.3	18.1	4.2	2.6	1.8	3.6	4.4	9.5	7.6	9.4	6.8	29.8	15.5
39	W.Va....	0.8	2.9	2.1	.....	2.5	7.1	4.2	5.4	1.2	25.8	22.9	25.0	7.0	0.9	2.6	2.6	5.2	5.7	7.4	6.6	5.7	27.1	20.5
40	N.C.....	10.4	4.2	2.5	3.7	3.0	4.0	6.2	6.9	1.5	20.2	14.6	23.0	2.1	4.0	4.5	4.7	8.3	11.7	9.5	8.7	8.7	21.0	11.2
41	S.C.....	2.3	1.2	1.9	1.3	1.2	3.1	3.3	2.1	1.3	16.2	29.8	36.3	1.7	2.0	2.0	1.3	5.3	6.3	5.3	9.0	4.0	19.8	26.3
42	Ga.....	3.3	1.2	1.3	2.7	1.7	4.6	3.8	1.3	1.9	10.9	15.5	51.7	2.8	4.4	3.3	3.3	5.9	6.3	4.2	4.6	3.1	23.9	21.1
43	Fla.....	2.3	3.2	3.5	4.5	6.2	7.4	8.3	8.3	4.2	15.7	13.5	22.9	3.2	12.5	14.3	8.4	11.6	8.0	6.4	3.9	2.4	8.2	7.0
	E.S.C.																							
44	Ky.....	0.9	2.3	2.4	0.7	2.8	4.2	1.2	3.0	1.9	26.1	36.6	17.8	1.0	2.2	1.4	1.5	3.3	7.6	9.9	10.8	11.2	36.9	11.9
45	Tenn....	2.2	5.1	3.2	3.5	1.6	0.8	2.9	2.9	3.2	31.6	26.3	16.5	0.7	1.1	1.4	1.2	2.3	6.8	9.8	8.9	13.9	36.2	13.9
46	Ala.....	0.9	2.3	0.7	2.0	1.5	3.0	5.2	2.8	1.6	15.1	19.3	45.6	2.2	1.0	1.4	2.4	2.7	4.6	7.7	5.4	3.4	21.8	24.7
47	Miss....	.....	2.0	.....	.....	0.5	0.5	1.0	.....	0.1	11.2	34.3	50.4	1.0	0.7	1.0	2.2	2.5	7.1	6.7	7.2	3.5	24.2	26.5
	W.S.C.																							
48	Ark.....	1.3	0.9	1.2	0.4	0.9	2.5	1.8	3.0	3.6	20.1	33.2	31.3	1.2	2.4	2.6	2.3	5.8	12.3	10.5	9.0	9.4	25.0	14.3
49	La.....	1.0	0.8	1.7	.....	1.7	0.8	2.2	1.1	1.2	14.7	30.7	43.9	1.0	1.0	2.0	1.7	3.4	6.0	7.3	7.2	7.8	31.7	19.1
50	Okla....	1.1	0.7	0.2	0.6	0.7	0.3	1.4	0.3	1.5	12.0	21.6	59.7	0.8	0.2	0.4	0.4	0.4	1.3	5.8	2.2	4.0	31.5	35.3
51	Tex.....	0.5	0.5	0.7	0.5	0.4	1.3	1.5	1.6	1.3	18.1	27.3	46.4	0.7	0.6	0.6	0.8	1.8	4.4	9.3	6.8	6.6	33.5	18.1
	Mt.																							
52	Mont....	.....	0.6	.....	0.1	.....	0.3	0.9	0.1	0.1	4.1	3.3	90.6	0.4	0.2	0.2	0.3	1.2	0.7	2.2	1.7	2.0	7.0	12.4
53	Idaho...	1.1	2.1	1.9	0.6	3.4	3.6	4.8	3.9	5.5	16.3	12.5	44.2	1.4	0.4	1.3	2.1	12.7	11.8	13.2	6.9	4.4	15.0	14.2
54	Wyo.....	.....	0.1	0.5	.....	0.6	1.1	2.0	1.1	2.5	6.9	7.0	78.4	.....	.....	.....	0.2	0.5	0.7	1.8	5.7	1.8	3.4	13.2	15.4
55	Colo....	2.8	1.6	0.6	0.2	2.4	2.2	8.8	3.4	3.8	13.3	9.6	51.1	1.3	1.4	1.3	1.0	4.6	4.4	12.6	3.8	4.2	10.8	18.0
56	N.Mex...	0.8	0.5	1.3	1.3	1.6	2.8	4.0	3.6	3.2	8.9	8.4	63.7	1.4	1.2	1.4	4.0	5.6	4.8	7.1	3.0	2.0	12.7	15.2
57	Ariz....	0.1	2.2	0.9	1.8	1.2	4.7	5.2	3.6	5.4	23.3	19.5	32.0	4.1	3.7	6.2	4.5	16.8	8.1	15.2	5.3	3.0	8.7	4.2
58	Utah....	4.3	2.4	4.3	2.8	4.2	3.7	4.0	4.2	3.4	11.3	9.6	45.9	7.0	5.4	3.3	7.0	10.9	7.9	6.5	5.6	2.1	11.4	9.6
59	Nev.....	1.8	1.8	.....	.....	.....	.....	2.1	5.3	.....	1.8	11.7	75.4	.....	1.1	.....	.....	9.2	5.7	10.3	10.3	4.6	14.9	13.7
	Pac.																							
60	Wash....	2.0	3.7	5.9	3.9	6.0	4.5	4.4	2.9	2.6	7.8	9.2	47.1	3.6	12.4	7.7	5.0	7.2	6.5	5.3	3.0	2.6	12.1	17.7
61	Oreg....	1.5	3.0	2.3	1.5	4.3	6.1	5.3	6.6	4.4	11.9	9.3	43.7	1.7	5.2	6.7	4.7	8.3	8.8	10.3	5.2	4.9	15.6	10.0
62	Calif...	8.1	7.4	4.8	3.8	5.6	6.5	6.4	4.9	4.4	16.6	12.2	19.4	13.3	12.8	11.5	9.1	12.5	9.3	6.8	3.9	2.8	6.3	4.8

See footnotes at end of table.

FOR EACH ECONOMIC CLASS GROUP, BY DIVISIONS AND STATES: 1950

of farms. See text. Base data in Volume I]

Percent of CLASS II farms—Con.	Percent of CLASS III farms												Percent of CLASS IV farms											
	Under 10 acres	10-29 acres	30-49 acres	50-69 acres	70-99 acres	100-139 acres	140-179 acres	180-219 acres	220-259 acres	260-499 acres	500-999 acres	1,000 acres and over	Under 10 acres	10-29 acres	30-49 acres	50-69 acres	70-99 acres	100-139 acres	140-179 acres	180-219 acres	220-259 acres	260-499 acres	500-999 acres	1,000 acres and over	
1,000 acres and over																								
10.0	1.6	2.6	3.1	3.1	8.2	13.7	18.8	10.6	8.8	18.6	7.0	3.8	2.1	7.5	7.8	6.9	14.6	16.0	15.0	7.4	5.5	11.6	4.0	1.6	1
5.5	1.0	1.2	1.3	1.8	7.5	14.8	22.2	12.3	10.3	19.4	6.2	2.0	1.5	2.5	3.7	4.6	16.4	18.9	19.0	8.8	6.8	13.3	3.7	0.9	2
12.7	1.4	3.4	5.5	5.7	8.9	13.1	13.7	9.0	6.8	20.0	8.1	4.4	1.4	12.7	12.9	10.6	13.1	14.0	10.7	6.2	4.3	9.5	3.4	1.3	3
24.9	6.4	10.6	10.4	6.2	11.3	7.1	6.7	3.0	3.0	10.5	10.1	14.6	8.8	17.6	12.2	6.3	9.5	6.0	7.1	3.1	2.7	9.9	8.7	8.0	4
1.1	5.8	8.2	5.5	6.3	9.4	13.7	13.7	9.0	7.8	17.0	3.3	0.4	9.2	9.0	8.0	8.6	10.8	15.6	12.1	8.9	5.2	10.0	2.3	0.2	5
0.3	3.9	4.1	4.2	6.3	12.0	22.1	16.7	11.1	7.4	10.8	1.1	0.1	5.2	6.2	6.7	9.9	17.0	23.8	13.5	7.6	4.3	5.4	0.5	(1)	6
0.3	0.7	0.7	1.1	1.8	10.6	21.2	25.6	15.3	9.9	12.2	0.9	0.1	1.1	2.3	4.3	6.1	24.1	25.4	17.8	8.3	4.7	5.5	0.4	(1)	7
10.8	0.3	0.4	0.6	0.6	4.3	8.8	21.4	10.6	11.5	26.4	11.2	3.8	0.6	1.4	2.5	2.1	10.3	12.7	21.4	9.4	9.0	21.6	7.2	1.7	8
8.5	2.1	6.9	11.0	9.3	11.1	14.3	10.3	7.8	5.4	13.9	5.4	2.5	1.8	18.9	16.9	13.2	12.8	12.3	7.5	4.8	3.4	6.0	1.9	0.7	9
8.9	1.6	3.2	3.5	5.1	10.0	17.3	14.5	11.8	7.0	17.5	5.7	2.8	1.9	10.8	10.8	10.9	15.6	17.8	10.8	7.2	4.0	7.1	2.2	0.7	10
15.6	0.8	1.1	2.4	3.5	7.0	10.6	15.7	8.6	7.7	25.3	10.9	6.4	0.7	6.4	9.3	6.9	11.4	13.2	14.7	7.2	5.8	15.8	6.2	2.5	11
40.6	1.5	2.1	4.1	3.6	12.7	7.5	8.2	3.4	3.7	14.3	15.1	23.9	2.7	5.8	8.6	5.7	10.8	6.9	9.8	3.9	3.6	15.4	13.6	13.1	12
11.1	11.4	19.3	16.8	9.0	10.0	6.8	5.1	2.6	2.2	6.8	5.0	5.2	14.7	28.9	15.6	6.8	8.3	5.2	4.5	2.3	1.9	4.7	4.0	3.1	13
1.9	2.5	3.9	2.7	6.8	12.8	14.4	16.2	10.7	7.1	17.9	4.6	0.5	3.0	2.3	4.9	7.5	12.1	21.6	14.7	11.6	6.0	13.4	2.6	0.2	14
1.5	6.0	8.3	5.0	7.3	6.3	14.6	12.6	8.6	7.6	17.6	5.0	0.9	6.6	10.6	7.6	8.6	9.6	12.6	10.6	10.0	8.3	11.9	3.0	0.5	15
2.1	0.4	1.3	0.9	1.6	3.5	12.1	17.5	12.8	13.7	30.5	5.1	0.5	1.1	2.4	2.6	4.6	9.7	18.6	18.2	15.3	8.4	14.7	4.0	0.3	16
0.3	16.0	16.0	11.2	8.3	11.7	12.7	9.0	5.2	3.3	5.9	0.7	0.1	22.1	17.6	14.8	10.9	9.3	9.7	6.9	2.2	1.4	4.3	0.7	0.1	17
0.5	9.1	16.6	10.6	16.6	13.6	10.6	12.1	6.0	1.5	3.0	.....	0.3	14.7	25.0	17.6	10.3	11.8	8.8	1.5	1.5	1.5	7.4	.....	.....	18
0.3	7.1	16.1	10.8	9.3	14.1	16.6	9.7	4.9	4.4	6.4	0.7	.....	18.1	16.7	12.3	14.2	13.4	11.0	6.8	2.2	1.9	2.2	1.1	0.1	19
0.4	2.7	2.9	2.8	4.5	9.1	20.8	18.0	13.8	9.6	14.3	1.5	0.1	4.1	5.5	5.1	8.9	15.6	24.5	15.0	8.8	5.1	6.8	0.7	(1)	20
0.1	17.7	15.3	8.8	10.9	14.6	17.7	8.6	3.4	1.0	1.8	0.2	0.1	22.4	20.5	17.0	10.8	12.2	8.4	3.9	1.9	1.2	1.4	0.3	.....	21
0.3	2.8	3.5	5.2	7.7	15.0	24.6	16.7	9.4	5.9	8.3	0.8	0.1	4.1	5.2	6.9	10.7	19.0	25.0	13.2	7.0	3.9	4.5	0.4	0.1	22
0.3	0.8	1.0	1.1	2.6	11.9	23.5	23.8	14.9	9.3	10.2	0.8	(1)	1.3	2.4	4.7	8.4	25.7	26.8	16.6	6.8	3.5	3.6	0.3	(1)	23
0.2	0.7	0.9	1.3	1.8	10.0	19.9	24.6	16.8	10.6	12.6	0.9	(1)	1.4	3.3	5.3	7.8	24.6	25.1	16.9	7.6	3.7	4.1	0.2	(1)	24
0.2	0.5	0.5	0.8	0.9	6.8	16.3	30.9	16.5	11.9	14.0	1.0	(1)	1.4	2.9	3.8	4.1	19.5	23.8	20.8	10.2	6.1	6.9	0.4	(1)	25
0.8	1.1	1.3	2.6	2.5	10.2	20.6	22.2	15.7	9.4	12.9	1.2	0.2	0.9	2.5	4.7	5.8	22.8	24.8	17.3	8.7	5.1	6.7	0.5	0.1	26
0.4	0.4	0.4	0.7	1.7	14.2	26.0	23.5	13.1	7.8	11.2	1.0	(1)	0.5	0.9	3.3	4.9	26.3	25.8	17.8	8.6	5.2	6.0	0.6	(1)	27
1.0	0.3	0.4	0.5	0.6	4.9	11.7	29.7	14.0	14.1	21.3	2.4	0.2	0.6	1.1	2.2	2.3	15.2	17.5	27.0	10.8	9.0	12.8	1.4	0.1	28
0.1	0.3	0.6	0.6	0.7	7.4	16.6	35.1	14.9	11.4	11.8	0.6	(1)	0.8	2.3	3.7	3.1	20.4	23.4	25.4	9.5	5.6	5.6	0.3	(1)	29
3.2	0.6	1.0	2.2	2.2	7.6	11.0	13.5	12.3	13.0	30.0	5.7	0.7	0.7	2.9	5.1	3.8	11.3	16.2	18.5	12.9	9.6	16.2	2.5	0.3	30
39.9	(1)	0.1	.....	(1)	(1)	0.1	1.1	0.7	1.9	33.0	46.8	16.2	0.1	0.2	0.1	.....	0.2	0.5	6.5	2.0	3.8	48.1	32.7	5.7	31
34.0	0.1	0.2	0.3	(1)	0.7	1.1	9.6	4.5	8.9	40.3	22.3	12.0	0.3	0.6	0.9	0.9	2.1	2.4	17.0	5.6	9.5	38.1	14.9	7.4	32
18.3	0.2	0.3	0.3	0.3	1.9	2.8	18.6	9.6	15.2	32.8	12.1	6.0	0.7	0.8	1.1	1.0	5.8	7.3	28.2	9.4	12.0	23.7	7.4	2.7	33
22.9	0.3	0.4	0.3	0.3	1.1	1.7	7.8	5.2	9.7	44.8	23.0	5.2	0.7	0.6	1.1	1.0	4.5	5.9	18.6	9.2	13.0	33.5	10.2	1.6	34
0.6	8.4	6.5	6.0	4.5	12.4	13.4	12.9	9.9	7.9	15.4	2.5	0.2	4.6	5.7	5.7	6.7	13.4	23.2	20.1	9.3	4.1	5.2	1.5	0.3	35
0.8	2.9	3.0	3.9	4.7	10.0	23.0	18.2	12.2	7.6	12.0	2.4	0.2	3.4	7.7	8.8	11.2	15.5	20.1	12.5	7.6	5.7	6.5	0.8	0.1	36
(*)	(*)	(*)	(*)	(*)	(*)	(*)	(*)	(*)	(*)	(*)	(*)	(*)	(*)	(*)	(*)	(*)	(*)	(*)	(*)	(*)	(*)	(*)	(*)	(*)	37
4.7	2.3	3.5	3.7	5.6	8.2	14.1	11.9	11.2	7.9	22.2	7.6	1.7	2.2	9.1	7.5	8.7	12.8	16.8	12.1	9.0	6.7	12.0	2.4	0.7	38
8.7	3.8	4.3	2.5	2.3	6.6	9.8	13.9	10.6	8.3	22.0	11.7	4.2	3.6	2.4	2.7	4.4	11.3	16.0	11.9	12.3	9.7	18.1	6.3	1.2	39
5.5	0.5	8.4	20.5	15.7	15.0	14.0	7.9	5.4	3.3	6.6	2.1	0.5	1.1	27.5	22.7	14.9	12.0	9.6	4.8	2.6	1.5	2.4	0.6	0.1	40
16.9	0.9	6.8	9.8	9.7	9.7	12.3	9.0	6.3	4.8	18.1	7.9	4.6	0.7	25.9	21.5	13.5	11.0	8.4	5.9	3.0	2.2	4.9	2.1	0.8	41
16.9	1.8	3.3	5.2	6.8	10.0	13.8	10.6	8.4	6.4	19.7	9.2	4.8	1.3	3.9	11.6	15.3	16.4	16.5	9.6	6.8	5.0	8.9	3.5	1.2	42
14.0	7.6	23.4	14.5	5.7	7.0	8.6	4.0	3.4	2.6	9.9	5.8	7.6	9.5	21.6	9.3	6.0	8.7	8.8	8.4	5.0	4.2	9.2	4.9	4.4	43
2.2	2.3	4.8	2.8	4.2	9.1	20.2	16.7	13.7	7.7	15.3	2.7	0.3	4.4	8.4	6.1	9.1	16.6	22.2	12.9	8.7	4.5	6.1	0.9	0.1	44
3.7	0.6	1.4	2.6	4.6	10.0	18.4	14.3	12.9	7.8	20.0	6.2	1.2	0.7	6.9	10.3	11.9	17.0	19.0	12.7	8.3	4.6	7.2	1.2	0.2	45
22.8	1.9	1.8	2.2	4.8	11.3	14.0	12.5	9.4	6.0	18.7	9.1	8.1	0.6	2.9	12.6	15.2	18.7	16.9	8.5	6.4	3.5	8.4	4.5	1.8	46
17.3	0.5	3.1	9.0	8.9	11.2	10.1	10.2	6.9	4.3	18.0	10.4	7.5	0.5	28.3	18.2	8.8	9.0	9.3	6.7	3.6	3.0	7.4	3.8	1.3	47
5.2	1.6	2.3	8.9	10.6	20.3	16.8	10.7	6.6	5.0	10.9	4.6	1.7	1.0	15.9	21.2	10.5	14.7	11.0	8.2	4.3	3.5	6.8	2.6	0.6	48
11.9	0.9	4.3	7.2	8.5	12.9	15.4	12.5	8.1	6.2	13.6	6.1	4.2	0.7	18.3	26.1	14.1	14.7	9.6	4.8	2.8	1.9	4.1	1.9	1.1	49
17.7	0.5	0.3	0.3	0.4	1.9	3.2	14.8	5.3	9.8	42.7	16.2	4.7	0.2	0.7	1.2	1.4	5.7	6.8	25.9	8.6	9.4	30.1	8.5	1.4	50
16.8	0.7	0.9	1.4	2.7	5.6	11.8	17.5	10.5	7.6	22.5	10.6	8.4	0.7	2.8	4.8	6.4	12.0	17.5	14.4	8.6	5.9	15.4	7.6	4.0	51
71.6	0.2	0.3	0.4	0.6	2.6	3.4	5.0	3.1	3.7	12.2	21.6	46.9	1.0	1.2	1.0	0.9	4.1	5.4	8.6	3.6	2.8	19.0	24.8	27.6	52
16.8	0.5	1.3	6.5	6.3	29.2	13.0	8.9	3.7	4.1	12.9	8.9	4.9	1.6	6.3	18.4	9.2	18.9	8.7	10.1	5.0	3.8	11.2	5.2	1.7	53
57.3	0.8	0.6	0.8	.....	4.1	3.9	9.4	4.9	4.9	15.8	13.9	40.9	1.3	0.2	1.3	1.1	6.1	7.6	14.6	5.1	5.1	17.7	15.1	24.6	54
36.5	1.7	2.6	2.1	1.7	8.6	5.6	10.8	2.8	3.5	18.1	20.2	22.4	3.0	5.7	4.1	3.2	8.9	6.1	11.5	3.5	4.0	20.1	18.5	11.3	55
41.5	0.5	1.8	6.5	4.0	7.4	3.3	6.2	1.9	1.6	18.3	15.3	33.1	1.5	8.1	5.2	6.2	5.4	3.5	8.3	0.6	3.3	18.4	14.7	24.8	56
20.4	7.4	11.5	12.9	6.9	13.9	7.4	7.8	3.7	2.8	5.5	4.2	16.0	8.3	21.6	19.1	6.4	12.8	2.9	4.9	1.0	1.5	4.4	2.9	14.1	57
23.3	5.7	5.3	8.7	9.0	14.4	12.6	7.9	5.2	3.8	11.3	8.2	7.9	7.0	10.6	13.2	12.3	13.3	9.7	7.2	4.7	3.3	10.3	5.2	3.1	58
30.2	.....	3.5	4.7	2.3	9.3	8.1	11.6	2.3	4.7	14.2	14.2	25.1	3.9	3.9	8.8	10.8	21.6	6.9	8.8	3.9	4.9	6.9	7.9	11.6	59
17.0	6.7	14.7	12.3	9.5	10.9	7.5	7.4	3.5	2.7	10.8	7.7	6.4	9.1	22.0	14.5	8.0	12.5	6.7	6.1	3.6	3.1	6.2	5.4	2.7	60
18.5	4.6	9.5	8.8	7.4	13.4	11.1	8.5	4.9	4.2	11.8	7.5	8.1	5.6	13.6	13.4	8.6	14.3	9.6	9.1	4.0	3.8	7.4	6.0	4.5	61
6.9	15.3	24.2	21.0	9.3	8.5	5.1	3.1	1.5	1.4	3.7	3.2	3.7	20.5	37.6	16.9	5.6	4.3	2.9	2.1	1.2	0.7	3.0	2.6	2.6	62

Table 37.—PERCENT DISTRIBUTION OF NUMBER OF FARMS, BY SIZE OF FARM

[Data are based on reports for only a sample

	Region, division, and State	Percent of CLASS V farms												Percent of CLASS VI farms									
		Under 10 acres	10-29 acres	30-49 acres	50-69 acres	70-99 acres	100-139 acres	140-179 acres	180-219 acres	220-259 acres	260-499 acres	500-999 acres	1,000 acres and over	Under 10 acres	10-29 acres	30-49 acres	50-69 acres	70-99 acres	100-139 acres	140-179 acres	180-219 acres	220-259 acres	260-499 acres	500-999 acres
1	U.S.....	4.1	16.9	13.5	10.3	15.5	13.2	9.5	4.7	3.1	6.3	1.9	0.7	8.0	23.0	17.4	11.4	13.7	10.4	6.8	3.1	1.8	3.3	0.9
2	The North..	3.8	7.1	9.5	8.6	20.1	17.0	14.0	6.0	4.1	7.8	1.7	0.4	8.9	12.6	14.5	10.1	18.3	13.4	10.2	4.1	2.5	4.3	0.9
3	The South..	3.1	22.7	16.2	11.9	13.4	11.8	7.4	4.1	2.5	5.1	1.5	0.4	7.0	26.4	18.6	12.1	12.6	9.7	5.7	2.8	1.5	2.8	0.7
4	The West...	15.5	22.8	12.5	5.8	8.1	5.2	6.4	2.6	2.1	8.4	6.1	4.5	20.9	22.6	12.4	5.2	7.0	5.3	6.2	2.3	1.8	7.4	5.3
	Geo. Div.																							
5	N.E.....	13.3	12.7	9.2	8.8	11.1	14.7	10.7	7.0	3.8	6.9	1.8	0.2	13.0	13.1	8.2	11.2	12.5	13.8	9.8	6.5	2.6	7.7	1.4
6	M.A.....	9.0	11.5	9.9	13.1	17.6	19.7	9.3	4.3	2.4	2.9	0.3	(1)	12.5	14.5	12.2	14.3	16.1	14.8	7.6	3.5	1.8	2.3	0.4
7	E.N.C...	3.1	7.3	12.7	11.5	25.8	18.9	10.4	5.0	2.5	2.7	0.2	(1)	8.9	15.5	18.1	11.8	19.7	13.2	6.8	2.9	1.3	1.6	0.1
8	W.N.C...	2.4	5.4	6.4	4.8	16.1	14.7	18.7	7.2	6.1	13.9	3.5	0.8	7.7	9.5	12.2	7.3	17.9	13.4	14.0	5.1	3.7	7.1	1.7
9	S.A.....	3.8	23.5	18.2	13.4	12.5	11.5	5.8	3.7	2.1	4.0	1.2	0.3	6.3	25.6	19.1	13.6	12.0	10.2	5.2	3.0	1.4	2.7	0.7
10	E.S.C...	3.0	23.6	16.2	12.9	15.4	12.5	6.6	3.5	1.8	3.4	0.8	0.2	7.1	28.7	19.8	12.4	12.8	8.8	4.8	2.2	1.1	1.8	0.4
11	W.S.C...	2.1	20.4	13.6	8.5	11.9	11.1	10.6	5.5	3.9	8.8	2.7	0.9	7.7	23.0	15.5	9.3	12.9	10.8	8.1	3.9	2.5	4.8	1.1
12	Mt.....	7.5	12.2	11.5	5.4	9.5	6.0	9.4	3.4	2.9	13.5	10.8	7.9	12.3	16.2	11.9	5.1	7.4	6.7	8.5	2.8	2.6	11.5	8.5
13	Pac.....	21.4	30.7	13.2	6.1	7.1	4.5	4.2	2.0	1.5	4.7	2.6	1.9	28.0	27.8	12.8	5.4	6.6	4.2	4.2	1.9	1.2	4.0	2.6
	N.E.																							
14	Maine...	6.5	4.8	8.2	9.3	12.7	19.3	15.1	8.3	5.2	8.3	2.2	0.2	2.5	6.8	6.5	12.6	18.6	18.6	12.0	10.5	2.5	7.8	1.5
15	N.H.....	10.0	10.4	7.8	10.8	9.7	15.6	13.4	6.7	3.0	10.4	1.9	0.4	7.5	10.2	8.8	11.5	10.2	10.9	12.9	6.8	4.7	12.9	3.4
16	Vt.....	3.9	5.4	7.3	6.8	10.7	18.3	14.9	11.9	6.3	11.2	2.9	0.3	7.6	6.6	4.5	13.1	11.6	16.7	15.2	5.1	4.5	14.1	1.0
17	Mass....	28.2	24.5	10.8	9.1	9.8	6.6	2.9	3.5	1.2	2.5	0.6	0.1	28.0	25.1	10.9	6.5	6.5	9.3	4.1	3.6	0.4	4.1	1.2
18	R.I.....	27.7	21.3	14.9	8.5	8.5	10.6	2.1	4.3	.....	.....	2.1	.....	41.7	19.4	11.1	13.9	5.6	2.8	5.6	.....	.....	.....	.....
19	Conn....	17.9	22.9	12.4	8.2	12.1	12.4	6.2	2.7	2.3	1.9	0.8	0.1	23.8	22.1	12.3	12.3	11.5	9.0	2.5	3.3	2.5	0.8	.....
	M.A.																							
20	N.Y.....	7.4	10.2	10.2	12.6	17.4	19.6	10.8	4.6	3.0	3.8	0.3	(1)	11.8	13.5	13.1	13.1	16.6	14.7	7.8	4.2	2.1	2.8	0.3
21	N.J.....	30.2	29.8	12.5	7.9	7.3	7.9	1.2	1.6	0.4	1.2	.....	(1)	35.0	31.4	9.4	9.0	7.6	4.7	1.8	.....	0.4	0.4	0.4
22	Pa.....	7.4	10.1	9.4	14.1	19.2	21.3	9.2	4.4	2.2	2.3	0.4	0.1	10.0	13.0	12.0	15.9	16.9	16.3	8.1	3.5	1.7	2.2	0.4
	E.N.C.																							
23	Ohio....	3.5	8.4	12.9	14.5	24.7	19.3	8.9	3.9	1.8	2.0	0.1	(1)	9.7	17.0	15.8	14.7	17.8	13.7	6.7	2.4	1.1	1.0	0.1
24	Ind.....	4.2	11.0	15.8	13.4	24.4	15.9	7.8	4.0	1.6	1.8	0.1	(1)	11.1	19.3	18.7	12.4	17.0	12.1	5.3	2.1	1.1	0.8	0.1
25	Ill.....	4.5	8.8	10.9	9.9	22.6	19.9	12.0	5.8	3.0	2.5	0.2	(1)	11.1	18.6	18.0	12.0	17.3	11.6	5.3	3.0	1.2	1.8	0.1
26	Mich....	1.8	5.1	12.0	10.8	28.6	19.4	10.8	5.4	2.7	3.1	0.4	0.1	5.5	10.9	21.3	10.9	23.9	15.8	7.5	2.8	1.1	2.0	0.2
27	Wis.....	1.6	3.8	11.7	8.2	27.7	20.0	13.0	6.3	3.4	3.8	0.4	(1)	6.4	9.9	16.4	7.2	24.0	15.2	10.1	5.2	2.4	3.0	0.3
	W.N.C.																							
28	Minn....	2.8	4.0	7.1	4.5	21.2	17.6	20.5	7.4	5.4	8.7	0.8	(1)	8.2	8.1	14.5	5.7	20.9	13.8	15.5	4.8	4.3	3.9	0.3
29	Iowa....	5.2	9.8	10.9	7.5	23.2	17.4	13.8	5.8	3.1	3.2	0.2	.....	17.6	17.6	15.3	8.1	15.9	11.9	7.7	2.6	1.4	1.8	0.2
30	Mo.....	1.6	7.2	7.9	6.2	17.8	19.3	14.8	8.4	6.0	9.4	1.2	0.2	4.4	8.1	13.1	9.0	20.2	17.3	12.0	6.3	3.5	5.2	0.8
31	N.Dak...	0.2	0.9	0.6	0.4	2.0	2.2	17.7	4.3	7.0	44.7	17.3	2.8	3.4	3.4	5.1	2.7	4.7	4.7	25.0	5.8	4.5	29.9	10.0
32	S.Dak...	2.0	2.5	2.1	2.2	5.3	5.6	22.0	5.5	6.7	28.5	11.9	5.7	7.3	8.1	5.9	3.0	7.8	4.5	23.1	4.7	4.1	17.8	7.5
33	Nebr....	3.0	4.6	4.7	3.4	13.3	9.6	24.4	6.7	7.2	16.6	5.2	1.4	13.6	11.6	9.2	4.8	12.4	7.3	18.4	3.8	4.0	10.8	2.9
34	Kans....	2.1	3.1	3.8	3.8	12.3	11.1	24.7	8.2	8.1	18.2	3.9	0.6	8.1	9.5	10.0	7.0	18.6	10.2	16.0	4.3	4.7	9.1	2.5
	S.A.																							
35	Del.....	5.0	7.5	10.6	15.0	21.8	20.0	5.6	6.9	3.1	3.7	0.7	.....	6.7	15.3	18.4	16.6	16.0	9.2	8.6	4.3	1.8	3.1	.....
36	Md.....	6.7	15.3	12.0	13.2	15.6	17.5	8.5	4.6	2.8	3.2	0.5	(1)	11.2	21.0	16.6	13.6	14.2	9.8	6.8	3.0	1.3	1.9	0.5
37	D.C.....	(*)	(*)	(*)	(*)	(*)	(*)	(*)	(*)	(*)	(*)	(*)	(*)	(*)	(*)	(*)	(*)	(*)	(*)	(*)	(*)	(*)	(*)	(*)
38	Va.....	4.8	15.2	11.2	11.6	14.9	16.9	9.1	5.3	3.4	6.1	1.4	0.2	7.9	17.8	15.4	15.0	14.6	12.5	6.2	3.7	2.0	3.1	0.8
39	W.Va....	2.1	3.8	4.1	7.9	13.8	20.7	14.4	9.6	5.8	14.7	2.6	0.5	2.6	5.4	9.6	13.4	18.3	21.5	11.9	7.7	3.1	5.4	0.8
40	N.C.....	4.7	33.3	20.0	13.4	11.2	8.7	3.5	2.0	1.0	1.6	0.4	0.1	9.6	31.5	19.4	13.1	10.6	7.5	3.4	1.9	0.9	1.7	0.4
41	S.C.....	2.7	34.2	21.3	12.4	9.6	7.7	3.9	2.3	1.6	3.1	1.0	0.3	5.7	39.3	20.4	10.7	8.7	6.2	3.8	1.9	0.9	1.8	0.6
42	Ga.....	1.3	10.2	21.3	16.9	14.4	13.7	6.6	5.0	2.8	5.2	1.9	0.5	2.0	20.5	22.3	16.1	12.1	11.6	5.6	3.5	1.6	3.3	1.0
43	Fla.....	10.3	16.0	12.0	9.3	12.5	11.3	8.8	6.0	3.1	6.0	2.7	2.0	12.3	17.2	19.8	11.0	14.1	9.3	5.7	2.9	2.0	3.7	1.5
	E.S.C.																							
44	Ky.....	6.1	11.3	10.9	14.2	19.9	18.4	9.1	4.5	2.1	3.0	0.3	0.1	7.9	17.2	16.4	17.4	16.5	12.9	5.6	2.8	1.4	1.7	0.2
45	Tenn....	1.4	19.9	15.6	14.9	16.9	14.7	7.0	3.7	1.8	3.3	0.5	0.1	6.8	25.6	18.8	14.4	13.9	9.9	5.2	2.4	1.1	1.5	0.3
46	Ala.....	0.5	11.0	26.1	16.3	17.5	11.2	6.1	3.5	1.8	4.1	1.4	0.4	2.5	28.0	27.0	11.9	12.6	7.5	4.5	2.2	1.0	2.2	0.6
47	Miss....	3.7	46.5	14.0	7.6	8.8	6.4	4.3	2.5	1.5	3.4	1.0	0.3	10.2	37.4	17.2	8.8	10.2	6.6	4.3	1.7	1.1	1.8	0.5
	W.S.C.																							
48	Ark.....	3.0	33.4	16.2	7.5	12.5	8.9	6.4	3.9	2.5	4.3	1.2	0.2	11.1	24.0	15.9	7.8	14.1	10.4	6.8	3.5	2.1	3.6	0.5
49	La.....	2.1	42.3	27.3	9.2	7.7	3.9	2.2	1.4	0.9	1.9	0.8	0.3	10.2	45.3	21.3	6.9	6.7	3.6	2.4	1.1	0.8	1.4	0.3
50	Okla....	1.1	1.9	3.9	3.7	11.6	12.2	25.7	9.1	8.5	18.1	3.4	0.7	2.6	5.1	10.4	7.4	18.1	15.2	19.4	6.1	4.3	9.6	1.3
51	Tex.....	2.0	8.3	9.4	11.1	13.7	15.8	10.8	7.0	4.5	11.4	4.4	1.8	5.0	16.1	13.7	13.4	13.0	13.9	7.6	5.1	3.3	6.1	2.0
	Mt.																							
52	Mont....	2.3	4.2	4.1	2.6	6.5	5.5	9.6	3.4	2.4	21.6	21.9	15.9	5.0	7.1	6.4	2.8	3.8	6.8	10.2	2.4	3.3	18.5	21.3
53	Idaho...	8.9	15.2	19.8	7.3	13.5	6.5	9.5	3.3	3.0	8.4	3.7	0.9	15.1	20.8	15.9	4.7	10.9	6.5	11.2	2.6	3.9	5.5	1.8
54	Wyo.....	2.6	2.6	1.3	2.9	11.1	7.2	17.0	3.6	4.6	16.7	14.1	16.3	5.1	7.7	1.7	3.4	10.2	9.4	15.3	4.3	1.7	12.8	12.8
55	Colo....	7.6	12.0	7.4	4.0	9.2	5.9	11.1	2.8	3.3	19.0	13.3	4.5	11.0	11.5	11.0	5.3	9.5	7.2	9.3	3.2	2.8	18.7	6.4
56	N.Mex...	6.7	14.2	8.1	3.5	4.7	5.1	7.1	2.6	3.4	11.8	14.6	18.2	14.2	18.2	10.7	3.9	4.3	5.6	6.4	3.6	2.6	9.9	9.9
57	Ariz....	18.9	18.5	16.6	5.4	6.6	3.9	5.4	1.2	1.5	5.0	6.2	10.7	15.7	27.7	21.0	9.7	6.0	4.5	1.5	.....	.....	5.2	3.0
58	Utah....	10.3	18.5	18.5	11.0	10.1	6.9	7.6	5.0	2.2	5.5	2.3	2.1	20.2	24.1	17.6	8.8	7.8	7.5	4.9	2.6	1.3	2.9	1.6
59	Nev.....	7.7	11.0	23.2	1.1	21.0	7.7	3.3	6.6	2.2	12.1	1.1	2.9	7.1	33.3	11.9	4.8	14.3	4.8	7.1	.....	.....	4.8	9.5
	Pac.																							
60	Wash....	14.9	26.3	16.3	7.3	8.8	5.0	6.1	2.6	2.1	6.4	2.4	1.8	20.8	27.7	16.4	5.7	8.6	5.9	4.2	1.7	1.8	3.7	2.5
61	Oreg....	10.6	20.5	15.1	8.9	12.2	7.9	6.8	3.7	2.2	6.0	3.8	2.5	16.5	23.8	16.1	8.1	10.1	6.0	5.8	2.7	1.4	5.0	3.0
62	Calif...	29.8	37.7	10.8	4.2	3.8	2.7	2.1	0.9	1.0	3.2	2.2	1.8	39.4	30.2	8.6	3.6	3.2	2.1	3.3	1.6	0.7	3.6	2.5

*Not available.

[1] 0.05 percent or less.

FOR EACH ECONOMIC CLASS GROUP, BY DIVISIONS AND STATES: 1950—Continued

of farms. See text. Base data in Volume I]

Percent of CLASS VI farms —Con.	Percent of PART-TIME farms												Percent of RESIDENTIAL farms											
1,000 acres and over	Under 10 acres	10-29 acres	30-49 acres	50-69 acres	70-99 acres	100-139 acres	140-179 acres	180-219 acres	220-259 acres	260-499 acres	500-999 acres	1,000 acres and over	Under 10 acres	10-29 acres	30-49 acres	50-69 acres	70-99 acres	100-139 acres	140-179 acres	180-219 acres	220-259 acres	260-499 acres	500-999 acres	1,000 acres and over	
0.3	13.7	22.2	17.1	10.7	13.3	9.5	5.7	2.6	1.5	2.8	0.8	0.2	24.9	28.7	16.2	8.8	8.8	5.6	3.1	1.3	0.7	1.3	0.4	0.1	1
0.2	15.0	20.1	16.6	10.5	15.3	10.4	5.8	2.4	1.4	2.1	0.3	0.1	25.7	26.7	16.1	8.9	10.4	6.0	3.1	1.2	0.6	0.9	0.2	(1)	2
0.1	10.1	22.6	18.2	11.8	13.3	9.8	5.8	2.8	1.6	3.0	0.8	0.2	22.5	29.5	17.0	9.5	8.6	5.8	3.0	1.4	0.7	1.4	0.4	0.1	3
3.7	31.2	28.0	11.6	4.3	6.2	3.7	4.4	1.5	1.3	4.1	2.3	1.2	41.5	29.5	9.7	3.2	4.6	2.7	3.5	1.1	0.7	2.1	1.0	0.4	4
0.1	18.9	16.7	9.9	9.8	12.1	13.2	7.6	4.3	2.4	4.1	0.9	(1)	16.4	23.2	15.0	12.4	12.3	10.2	4.3	2.5	1.3	2.0	0.4	(1)	5
(1)	15.3	19.3	13.9	14.6	14.1	12.1	4.9	2.8	1.3	1.4	0.2	(1)	22.1	28.1	14.3	12.4	9.9	7.5	2.9	1.3	0.6	0.7	0.2	(1)	6
(1)	13.9	22.8	19.9	10.9	16.1	9.2	4.0	1.6	0.7	0.9	0.1	(1)	28.0	29.1	17.3	7.9	9.5	4.6	2.0	0.8	0.4	0.4	0.1	(1)	7
0.4	15.5	17.0	14.9	7.4	15.6	10.6	8.9	3.0	2.3	4.0	0.7	0.2	29.1	23.0	16.3	6.0	11.5	5.5	4.4	1.3	0.8	1.6	0.5	0.1	8
0.1	10.2	23.7	17.9	12.9	12.5	9.8	5.0	2.8	1.4	2.8	0.7	0.2	22.3	29.9	16.2	10.4	8.1	6.0	2.9	1.5	0.8	1.4	0.5	0.1	9
0.1	9.9	24.4	20.0	12.4	13.4	9.1	4.7	2.2	1.3	2.2	0.6	0.1	22.4	31.0	17.7	9.2	8.2	5.4	2.6	1.2	0.6	1.3	0.4	0.1	10
0.3	10.2	19.0	16.2	9.8	14.0	10.8	8.3	3.7	2.4	4.2	1.0	0.3	23.2	26.6	17.3	8.4	10.0	6.1	3.9	1.5	0.9	1.6	0.4	0.2	11
6.6	24.6	23.2	12.4	3.8	7.8	4.1	6.7	1.9	1.7	6.8	4.4	2.6	37.9	26.3	9.3	3.1	5.3	3.4	5.5	1.5	1.1	3.8	2.1	0.8	12
1.2	34.5	30.5	11.2	4.6	5.3	3.5	3.3	1.3	1.1	2.8	1.3	0.5	43.1	31.0	9.9	3.3	4.3	2.3	2.6	0.9	0.5	1.4	0.6	0.2	13
0.1	5.9	10.0	9.5	12.9	17.9	20.9	9.0	6.0	2.4	4.4	1.0	(1)	9.4	16.5	15.8	15.7	16.3	13.2	5.2	3.3	1.7	2.3	0.6	(1)	14
0.3	15.0	14.4	10.2	10.0	11.8	12.8	8.1	5.4	4.4	6.5	1.3	(1)	11.9	20.4	15.4	13.2	13.4	12.7	5.0	3.3	1.7	2.5	0.4	.....	15
.....	12.6	16.4	7.9	7.4	11.8	11.8	12.3	6.1	4.4	7.9	1.3	0.1	17.2	23.1	11.4	10.6	10.9	11.5	7.0	3.4	1.3	2.9	0.8	(1)	16
0.2	36.2	21.3	10.6	8.1	7.2	7.0	4.2	1.9	1.4	1.6	0.6	.....	24.9	30.7	15.0	10.1	8.1	6.2	2.7	0.7	0.6	1.0	0.1	(1)	17
.....	42.9	21.4	11.4	4.3	7.1	7.1	2.9	.....	.....	2.9	.....	.....	23.1	29.1	11.9	8.2	12.7	5.2	2.2	2.2	.....	5.2	.....	.....	18
.....	28.4	28.1	10.9	7.9	8.2	7.9	5.2	1.6	0.3	1.1	0.3	0.1	23.8	30.3	16.5	9.7	9.0	5.4	1.8	1.3	1.0	1.0	0.2	.....	19
(1)	13.9	19.0	13.0	14.6	14.7	12.1	5.8	3.1	1.7	1.9	0.2	(1)	19.0	25.6	14.1	13.3	10.8	9.3	3.7	1.8	1.0	1.0	0.3	(1)	20
... .	36.1	30.1	12.5	8.4	5.7	5.0	0.5	0.7	.....	1.0	.....	.....	39.1	35.3	10.0	5.5	4.8	3.0	1.5	0.5	.....	0.3	.....	(1)	21
.....	13.6	18.2	14.7	15.4	14.8	13.1	4.9	2.8	1.1	1.1	0.2	(1)	22.1	28.9	14.9	12.6	9.9	6.8	2.5	1.1	0.4	0.5	0.1	.....	22
(1)	14.3	24.9	16.9	13.6	13.9	9.9	3.7	1.5	0.7	0.6	(1)	(1)	28.4	29.8	15.1	9.6	9.0	4.8	1.9	0.7	0.3	0.4	(1)	(1)	23
(1)	17.0	28.2	20.3	10.0	13.6	6.8	2.3	0.8	0.3	0.5	.....	(1)	32.0	31.3	15.7	7.3	7.3	3.9	1.3	0.7	0.3	0.1	(1)	.....	24
.....	19.4	25.8	19.1	9.6	13.1	7.8	2.8	1.5	0.5	0.3	(1)	.....	38.1	32.9	13.7	6.3	4.9	2.4	0.7	0.5	0.1	0.2	0.1	(1)	25
(1)	7.8	16.8	24.0	10.8	21.8	9.9	5.0	1.8	0.7	1.1	0.1	(1)	18.0	27.5	24.3	7.6	13.3	4.9	2.5	0.8	0.6	0.3	0.1	.....	26
(1)	12.3	16.5	18.7	7.3	18.5	12.3	7.0	3.0	2.0	2.1	0.2	.....	23.7	19.8	18.3	6.7	14.9	7.9	4.7	2.1	0.8	1.2	.....	.....	27
(1)	13.3	13.8	15.0	6.3	18.6	13.1	10.4	4.0	2.4	3.0	0.3	(1)	20.2	18.9	22.2	6.0	17.1	7.2	4.8	1.5	0.7	1.3	0.1	.....	28
.....	30.7	28.9	13.2	6.5	9.4	4.2	3.6	0.6	0.5	0.5	0.1	.....	51.3	26.5	10.2	3.6	4.4	2.3	1.0	0.1	0.4	0.2	.....	.....	29
0.1	10.0	14.6	17.3	9.0	17.7	12.9	8.3	3.6	2.5	3.6	0.5	0.1	20.8	22.8	19.1	7.5	13.7	6.9	4.7	1.8	1.0	1.2	0.4	(1)	30
0.9	8.0	10.1	5.4	4.0	6.9	6.9	22.4	6.2	4.0	20.6	4.7	0.8	25.1	22.2	9.2	4.6	5.0	5.9	15.5	0.4	1.3	7.9	2.5	0.4	31
6.1	16.3	8.3	6.6	2.5	11.6	6.1	15.8	4.4	3.6	16.0	5.5	3.2	31.5	21.5	9.4	1.5	4.1	2.6	9.7	2.4	0.6	10.3	4.4	2.0	32
1.0	29.8	23.3	11.3	3.5	9.4	4.4	8.2	1.2	2.4	4.8	1.2	0.3	52.3	24.1	5.3	2.0	5.2	2.0	4.2	0.6	0.6	3.6	0.1	0.2	33
0.3	18.6	18.4	13.1	7.7	14.9	7.5	10.4	2.1	2.5	4.0	0.5	0.2	44.0	25.2	10.0	4.2	7.2	2.7	3.4	0.6	0.9	1.3	0.5	0.2	34
.....	13.9	16.0	20.8	16.0	11.1	7.6	6.2	3.5	3.5	1.4	.....	.....	24.8	34.2	19.7	7.7	4.3	6.0	3.4	.....	.....	.....	.....	.....	35
(1)	20.1	25.2	14.2	12.5	10.1	8.0	4.4	2.1	1.6	1.5	0.3	(1)	30.5	31.6	15.3	7.7	5.6	4.3	2.0	1.2	0.6	0.8	0.4	.....	36
(*)	(*)	(*)	(*)	(*)	(*)	(*)	(*)	(*)	(*)	(*)	(*)	(*)	(*)	(*)	(*)	(*)	(*)	(*)	(*)	(*)	(*)	(*)	(*)	(*)	37
0.1	11.4	22.7	16.3	12.6	13.5	10.2	5.8	2.7	1.3	3.0	0.5	0.1	24.8	31.5	15.5	9.5	7.4	5.3	2.5	1.2	0.8	1.1	0.3	(1)	38
0.2	6.6	11.8	14.5	14.3	17.8	16.0	7.8	4.7	2.4	3.5	0.6	(1)	16.6	25.0	17.2	13.8	11.4	8.6	3.4	1.7	0.7	1.2	0.2	(1)	39
0.1	12.7	29.6	19.5	12.7	10.6	6.9	3.2	1.7	0.9	1.8	0.4	(1)	24.8	32.0	16.2	9.7	7.0	4.5	2.3	1.1	0.8	1.1	0.4	0.1	40
0.2	7.9	29.8	19.2	12.8	11.6	8.2	4.2	1.9	1.0	2.5	0.8	0.2	24.1	32.6	14.4	9.0	7.0	5.4	2.7	1.5	0.9	1.7	0.7	0.2	41
0.2	5.8	19.9	18.8	14.4	12.5	11.8	5.8	3.7	1.8	4.0	1.2	0.3	17.2	26.2	16.6	12.1	9.3	7.8	3.8	2.3	1.1	2.4	0.8	0.4	42
0.5	18.8	23.3	17.9	8.4	11.6	7.3	4.1	2.6	1.2	3.1	1.2	0.5	26.3	33.4	18.4	6.4	6.6	3.3	2.7	0.7	0.5	1.1	0.4	0.1	43
(1)	13.7	21.2	18.0	14.4	13.3	10.7	4.5	2.0	0.7	1.5	0.2	(1)	22.3	28.9	17.4	12.1	8.4	5.8	2.2	1.2	0.5	0.9	0.2	(1)	44
(1)	11.7	24.9	19.0	14.2	12.6	8.7	4.2	1.7	1.3	1.6	0.2	(1)	26.3	33.0	15.9	9.4	6.8	4.5	1.8	0.9	0.3	0.8	0.1	(1)	45
0.1	6.2	25.0	23.9	11.0	13.3	8.2	4.5	2.7	1.4	2.8	0.9	0.2	22.6	30.5	18.7	7.2	8.2	5.3	2.8	1.4	0.7	1.7	0.7	0.2	46
0.1	8.9	25.7	18.8	10.6	14.2	9.1	5.4	2.3	1.5	2.6	0.8	0.1	18.2	31.6	18.8	8.0	9.5	6.0	3.4	1.4	0.8	1.7	0.4	0.1	47
0.1	9.1	15.5	18.5	8.6	17.3	12.3	7.9	3.9	2.3	3.8	0.7	0.2	18.5	22.7	21.8	8.3	12.7	6.7	4.1	1.9	1.0	1.7	0.4	0.1	48
0.1	13.2	33.2	21.5	8.4	9.4	6.2	3.1	1.5	1.0	1.9	0.5	0.1	26.7	32.0	18.2	6.5	7.0	4.2	2.1	0.7	0.6	1.4	0.5	0.1	49
0.5	7.0	10.6	13.9	8.1	18.4	11.7	15.7	4.7	3.5	5.3	0.8	0.2	18.2	22.3	18.1	8.2	14.1	6.5	7.6	1.8	1.1	1.7	0.3	0.1	50
0.7	11.1	19.0	13.4	12.1	11.8	11.6	7.2	4.1	2.5	5.1	1.6	0.5	26.7	28.3	13.5	9.5	7.9	6.5	3.0	1.4	0.7	1.6	0.5	0.3	51
12.4	10.9	13.3	10.1	3.6	9.7	6.2	11.3	3.8	3.6	13.3	9.7	4.5	24.8	18.8	8.6	2.4	9.6	4.8	11.0	2.2	2.4	8.8	4.4	2.2	52
1.0	27.7	22.7	13.8	4.1	7.0	5.4	9.3	1.3	1.7	5.1	1.2	0.8	42.3	20.0	10.0	4.7	7.1	3.6	5.9	1.2	1.7	2.6	0.9	.....	53
15.8	12.3	12.8	9.8	2.0	12.8	7.9	7.9	2.0	1.5	14.3	11.3	5.5	27.9	18.6	8.3	1.5	6.9	9.8	10.3	3.4	0.5	6.4	4.4	2.1	54
4.2	27.5	21.6	11.6	3.4	8.5	3.2	5.5	2.1	1.6	8.1	4.6	2.3	37.1	29.8	9.2	3.0	4.0	2.8	4.8	1.6	1.0	3.8	2.2	0.5	55
10.7	21.5	25.8	9.8	3.2	6.4	3.8	5.8	1.5	1.5	8.5	7.2	5.0	34.0	31.5	9.1	3.4	4.6	2.9	5.1	1.4	1.0	3.4	2.5	1.1	56
5.7	30.9	30.9	12.0	4.3	5.0	1.3	5.3	0.7	2.0	3.3	2.0	2.3	44.4	26.5	8.3	2.7	4.7	3.4	3.9	0.5	0.2	3.9	0.7	0.6	57
0.8	32.2	30.0	14.8	5.1	6.6	3.0	2.9	1.8	0.7	1.4	1.0	0.6	51.1	25.4	10.3	1.6	3.1	2.1	2.1	1.0	0.6	1.5	1.0	0.1	58
2.4	11.8	23.5	24.7	3.5	15.3	.....	9.4	1.2	.....	3.5	3.5	3.5	31.4	31.4	12.9	2.9	4.3	.....	5.7	7.1	.....	2.9	1.4	.....	59
1.1	26.7	30.8	14.4	5.8	7.2	4.6	3.6	1.4	1.3	2.9	0.9	0.3	37.5	35.9	12.0	3.3	4.1	2.3	2.3	0.8	0.4	0.8	0.4	0.2	60
1.5	23.4	30.2	14.3	6.5	7.5	4.9	4.4	2.1	1.7	3.0	1.4	0.5	39.3	29.4	12.0	4.6	5.5	2.9	2.7	1.2	0.7	1.2	0.5	.....	61
1.1	47.1	30.4	7.0	2.4	2.7	1.9	2.3	0.8	0.6	2.5	1.5	0.7	50.7	27.7	6.5	2.4	3.6	2.0	2.7	0.8	0.6	2.0	0.8	0.3	62

Table 38.—PERCENT DISTRIBUTION OF NUMBER OF FARMS, BY TENURE OF OPERATOR

[Data are based on reports for only a sample of farms.

	Region, division, and State	Percent of CLASS I farms										Percent of CLASS II farms		
					Tenants									
		Full owners	Part owners	Managers	All tenants	Cash	Share-cash	Crop-share	Livestock-share	Croppers[1] (South only)	Other and unspecified	Full owners	Part owners	Managers
1	U.S.	36.4	39.0	6.4	18.3	4.0	3.6	5.2	4.1	0.4	1.0	37.7	32.1	1.5
2	The North	38.4	37.0	4.3	20.3	2.6	6.4	2.5	7.9	(1)	0.8	35.5	31.7	0.9
3	The South	33.9	39.7	9.4	16.9	4.3	1.5	7.6	0.8	1.3	1.4	38.5	32.7	3.2
4	The West	35.8	40.9	6.6	16.7	5.5	1.7	6.7	1.8	(1)	1.0	45.8	33.4	1.7
	Geo. Divisions:													
5	New England	60.8	30.0	6.6	2.6	1.9	0.1	.....	.....	(1)	0.6	67.4	27.0	1.6
6	Middle Atlantic	56.3	30.7	5.9	7.1	3.1	0.4	1.2	1.3	(1)	1.0	59.2	27.4	1.7
7	E.N. Central	34.0	32.4	5.4	28.3	1.9	9.5	2.3	13.9	(1)	0.7	29.3	28.7	1.0
8	W.N. Central	31.7	42.9	2.8	22.5	3.0	7.4	3.5	7.7	(1)	0.9	30.8	35.2	0.5
9	South Atlantic	52.1	26.7	14.0	7.3	3.2	0.2	1.3	0.6	1.1	1.0	55.4	24.9	5.0
10	E.S. Central	41.2	33.4	13.0	12.4	3.6	1.2	2.0	1.9	2.6	1.2	48.4	25.9	4.9
11	W.S. Central	24.6	46.6	6.8	22.0	4.9	2.2	11.4	0.7	1.2	1.5	28.2	38.0	2.0
12	Mountain	30.6	49.0	6.4	14.1	1.7	1.2	7.4	3.1	(1)	0.7	36.6	41.9	1.2
13	Pacific	39.0	36.0	6.8	18.2	7.9	2.1	6.2	0.9	(1)	1.1	54.0	25.9	2.1
	New England:													
14	Maine	75.6	22.3	1.6	0.5	0.5	.....	.....	.....	(1)	.....	78.6	17.5	1.2
15	N.H.	65.5	21.5	11.4	1.6	.....	.....	.....	.....	(1)	1.6	64.3	30.5	2.2
16	Vt.	50.4	42.4	6.8	0.4	.....	0.4	.....	.....	(1)	.....	64.7	27.5	2.4
17	Mass.	58.7	28.1	9.4	3.9	2.7	.....	.....	.....	(1)	1.1	65.9	29.7	2.0
18	R.I.	38.5	48.4	9.0	4.1	4.1	.....	.....	.....	(1)	.....	57.3	34.5	0.3
19	Conn.	51.8	37.0	6.9	4.3	3.5	0.1	.....	.....	(1)	0.7	62.0	31.2	0.8
	Middle Atlantic:													
20	N.Y.	49.0	39.7	5.3	6.0	3.6	0.2	0.2	0.9	(1)	1.0	58.4	32.5	1.8
21	N.J.	62.3	23.4	7.3	7.0	4.8	0.8	0.3	0.3	(1)	0.8	66.2	21.4	1.2
22	Pa.	60.7	25.3	5.5	8.5	0.9	0.3	3.3	2.8	(1)	1.3	56.9	24.0	1.8
	East North Central:													
23	Ohio	42.8	31.2	6.7	19.3	3.0	2.2	2.9	10.9	(1)	0.2	36.0	32.0	1.3
24	Ind.	37.0	32.4	5.6	25.0	0.6	5.5	2.8	15.0	(1)	1.1	28.7	33.1	0.9
25	Ill.	25.2	34.6	3.3	37.0	2.2	15.4	2.2	16.4	(1)	0.7	18.8	26.2	0.5
26	Mich.	56.8	28.1	7.3	7.8	1.3	0.1	3.0	2.4	(1)	1.1	44.1	40.9	2.2
27	Wis.	48.3	23.9	14.1	13.7	1.6	1.0	0.5	10.6	(1)	.....	49.2	20.6	1.4
	West North Central:													
28	Minn.	46.8	34.7	4.4	14.1	2.9	6.8	1.5	2.3	(1)	0.6	41.1	29.5	0.5
29	Iowa	34.8	30.1	2.0	33.1	4.8	10.8	0.9	15.4	(1)	1.1	33.1	21.5	0.4
30	Mo.	46.0	32.8	4.5	16.7	1.7	4.8	4.9	4.1	(1)	1.2	39.2	33.1	1.6
31	N.Dak.	21.9	64.1	1.6	12.4	1.0	3.9	5.8	1.4	(1)	0.4	25.4	57.5	0.4
32	S.Dak.	24.1	62.0	2.6	11.3	1.1	3.9	1.5	3.9	(1)	0.9	22.1	57.9	0.6
33	Nebr.	28.6	45.5	3.5	22.4	3.0	6.9	6.3	5.2	(1)	1.0	24.6	41.0	0.5
34	Kans.	17.1	63.3	2.3	17.3	1.5	5.5	6.6	3.3	(1)	0.5	18.3	53.2	0.4
	South Atlantic:													
35	Del.	57.7	25.7	5.7	10.9	0.9	0.7	5.4	0.9	0.1	2.9	61.9	18.9	1.3
36	Md.	57.8	22.5	8.2	11.6	3.8	.....	3.4	1.5	0.5	2.3	56.3	19.2	2.7
37	D.C.	(*)	(*)	(*)	(*)	(*)	(*)	(*)	(*)	(*)	(*)	(*)	(*)	(*)
38	Va.	52.8	30.0	11.4	5.8	3.2	0.1	0.3	1.1	1.1	.....	58.6	26.7	3.5
39	W.Va.	48.7	30.8	20.0	0.4	.....	0.4	.....	.....	.....	.....	66.5	19.7	5.6
40	N.C.	45.9	29.1	15.1	9.9	0.5	.....	1.5	1.2	4.2	2.5	44.5	28.6	5.1
41	S.C.	40.0	42.5	10.4	7.1	4.8	.....	1.0	.....	1.2	0.2	36.7	42.9	9.7
42	Ga.	45.7	31.7	14.2	8.4	3.3	0.4	.....	.....	3.4	1.3	52.7	26.2	6.4
43	Fla.	54.2	20.0	20.6	5.2	3.9	(2)	0.4	(2)	0.3	0.5	67.1	19.2	6.7
	East South Central:													
44	Ky.	51.0	26.2	8.0	14.8	2.6	1.4	1.9	6.2	1.9	0.7	51.8	18.4	2.7
45	Tenn.	45.7	34.3	5.8	14.1	5.5	0.8	2.1	0.8	4.2	0.8	48.5	28.7	4.3
46	Ala.	37.3	46.4	8.0	8.3	1.6	1.0	3.0	.....	0.4	2.2	43.4	35.1	6.7
47	Miss.	32.7	30.1	25.0	12.2	4.7	1.4	1.2	.....	3.8	1.2	45.4	29.7	8.8
	West South Central:													
48	Ark.	30.9	32.1	10.7	26.3	5.0	4.9	10.9	0.9	2.1	2.5	32.2	28.9	2.7
49	La.	32.1	34.0	19.6	14.4	6.0	0.8	5.4	.....	1.4	0.7	35.4	35.8	4.1
50	Okla.	16.5	64.2	4.1	15.2	3.8	2.4	7.3	0.3	0.6	0.7	21.4	53.1	1.3
51	Tex.	24.2	47.3	5.4	23.1	4.9	1.9	12.7	0.8	1.2	1.6	28.9	35.5	1.9
	Mountain:													
52	Mont.	16.7	68.6	5.6	9.0	1.0	1.1	3.8	2.7	(1)	0.4	27.8	56.9	0.8
53	Idaho	37.1	42.4	4.0	16.6	0.9	2.7	7.6	3.9	(1)	1.4	43.1	32.6	0.8
54	Wyo.	19.8	59.5	10.8	9.9	2.5	1.7	3.7	1.8	(1)	0.3	30.5	48.8	1.2
55	Colo.	30.0	46.3	3.9	19.8	1.3	0.3	12.3	5.5	(1)	0.4	31.6	38.5	1.1
56	N.Mex.	27.7	52.3	9.2	10.8	2.2	1.0	5.8	1.6	(1)	0.2	33.7	45.3	2.0
57	Ariz.	33.5	40.0	9.5	17.0	3.2	2.2	8.9	1.3	(1)	1.4	50.1	30.6	3.3
58	Utah	52.0	38.1	5.3	4.6	1.0	0.1	2.2	0.6	(1)	0.6	57.4	34.6	1.2
59	Nev.	53.4	24.2	14.6	7.8	4.3	.....	0.4	2.1	(1)	1.1	66.8	21.5	3.7
	Pacific:													
60	Wash.	29.7	44.4	5.7	20.3	3.1	2.2	13.0	1.5	(1)	0.5	44.8	30.8	1.3
61	Oreg.	39.9	43.9	3.3	13.0	2.1	2.1	5.6	2.3	(1)	0.9	52.8	33.0	1.5
62	Calif.	40.9	32.9	7.5	18.6	9.8	2.0	4.8	0.6	(1)	1.3	57.6	22.1	2.6

See footnotes at end of table.

FOR EACH ECONOMIC CLASS GROUP, BY DIVISIONS AND STATES: 1950

See text. Base data in Volume I]

Percent of CLASS II farms—Continued							Percent of CLASS III farms										
	Tenants									Tenants							
All tenants	Cash	Share-cash	Crop-share	Livestock-share	Croppers[1] (South only)	Other and unspecified	Full owners	Part owners	Managers	All tenants	Cash	Share-cash	Crop-share	Livestock-share	Croppers[1] (South only)	Other and unspecified	
28.7	3.6	9.8	6.7	6.7	0.5	1.4	43.5	26.1	0.7	29.7	3.6	9.5	7.6	5.7	1.7	1.6	1
32.0	3.4	13.7	4.3	9.3	(1)	1.3	42.8	26.5	0.4	30.2	3.7	12.3	5.2	7.4	(1)	1.5	2
25.5	3.6	2.9	12.7	2.0	2.6	1.8	39.8	24.7	1.4	34.1	3.0	3.7	14.9	2.1	8.3	2.1	3
19.1	4.5	2.3	8.8	2.0	(1)	1.4	55.4	26.3	1.0	17.2	3.9	2.2	8.2	1.4	(1)	1.5	4
4.0	2.5	0.1	0.1	0.5	(1)	0.9	74.3	20.1	0.8	4.9	2.2	0.2	0.1	0.8	(1)	1.6	5
11.7	3.8	0.7	3.8	1.8	(1)	1.7	65.5	22.7	1.1	10.7	3.4	0.6	3.1	1.7	(1)	2.0	6
41.1	2.6	16.3	4.5	16.3	(1)	1.4	43.2	24.5	0.5	31.8	3.4	9.0	5.2	12.5	(1)	1.7	7
33.5	4.0	16.5	4.7	7.3	(1)	1.1	36.0	29.2	0.2	34.6	4.1	17.9	5.9	5.4	(1)	1.2	8
14.7	3.0	1.1	4.4	1.3	3.1	1.8	45.6	18.3	1.8	34.4	2.7	0.8	12.0	1.3	15.5	2.1	9
20.9	3.5	1.5	5.0	6.8	2.6	1.5	47.9	21.7	1.4	28.9	2.4	2.0	8.6	6.3	7.4	2.3	10
31.7	3.9	4.1	18.5	1.1	2.3	1.8	32.4	30.4	1.1	36.1	3.6	6.5	19.6	0.8	3.6	2.0	11
20.3	2.4	2.5	11.9	2.6	(1)	1.0	44.9	33.6	0.6	20.9	2.2	3.2	12.4	1.7	(1)	1.4	12
18.1	6.4	2.2	6.1	1.6	(1)	1.8	66.1	19.0	1.4	13.6	5.6	1.3	4.0	1.2	(1)	1.6	13
2.7	1.8	.....	0.2	.....	(1)	0.8	82.0	15.5	0.1	2.4	1.2	.....	0.3	.....	(1)	0.9	14
3.0	2.0	.....	.....	.....	(1)	1.0	72.3	23.5	1.1	3.1	0.7	.....	.....	.....	(1)	2.3	15
5.5	1.5	0.7	0.2	2.2	(1)	0.7	74.1	19.6	1.0	5.3	1.5	0.1	0.1	2.7	(1)	0.8	16
2.3	1.6	.....	.....	.....	(1)	0.7	75.3	19.7	0.9	4.1	2.1	0.2	.....	.....	(1)	1.9	17
8.0	6.6	.....	.....	.....	(1)	1.3	68.3	21.1	.....	10.6	7.6	.....	.....	.....	(1)	3.0	18
6.0	4.7	.....	.....	0.2	(1)	1.1	64.0	26.0	0.9	9.1	5.1	0.2	0.4	0.2	(1)	3.1	19
7.3	3.3	0.4	0.4	2.0	(1)	1.2	67.0	24.4	1.1	7.5	3.0	0.4	0.3	2.2	(1)	1.6	20
11.2	5.4	0.9	2.2	0.9	(1)	1.8	69.2	19.7	1.5	9.7	5.3	0.5	1.7	0.2	(1)	1.9	21
17.3	3.7	1.0	8.5	2.0	(1)	2.2	62.9	21.2	1.1	14.9	3.4	0.8	6.9	1.3	(1)	2.5	22
30.7	2.3	3.2	5.9	17.7	(1)	1.5	42.0	26.5	0.6	30.9	2.4	3.1	9.1	14.3	(1)	2.1	23
37.3	0.7	7.4	5.3	22.2	(1)	1.8	37.9	29.6	0.5	31.9	1.0	5.7	6.1	17.0	(1)	2.2	24
54.5	3.3	31.3	5.4	13.2	(1)	1.3	28.9	23.0	0.3	47.7	4.6	25.9	7.2	8.6	(1)	1.4	25
12.7	1.3	1.5	1.7	7.6	(1)	0.7	49.3	34.5	0.7	15.5	2.1	1.7	2.6	8.0	(1)	1.1	26
28.8	3.8	1.7	0.3	21.3	(1)	1.6	60.6	16.1	0.4	22.8	5.3	0.9	0.6	14.3	(1)	1.8	27
29.0	4.6	14.7	2.9	6.0	(1)	0.8	48.3	22.8	0.2	28.7	6.4	13.0	3.0	5.2	(1)	1.1	28
45.0	6.8	22.7	1.6	12.5	(1)	1.3	38.7	15.8	0.1	45.4	6.8	23.4	3.0	10.6	(1)	1.6	29
26.1	1.7	8.8	8.7	5.0	(1)	1.9	43.5	29.0	0.5	27.0	2.4	9.6	9.8	3.8	(1)	1.5	30
16.7	0.7	4.6	8.3	2.3	(1)	0.8	32.5	47.3	0.2	20.0	0.7	5.5	10.5	2.5	(1)	0.7	31
19.5	1.1	12.0	2.4	3.6	(1)	0.4	25.5	45.5	0.1	28.9	1.6	20.3	3.9	2.5	(1)	0.6	32
33.8	2.3	18.0	8.0	4.5	(1)	0.9	26.6	31.5	0.2	41.7	2.6	26.6	8.4	3.0	(1)	1.2	33
28.1	1.6	13.4	9.6	2.6	(1)	0.9	21.2	44.8	0.2	33.8	1.5	18.6	10.1	2.4	(1)	1.1	34
17.8	1.6	0.8	11.6	0.8	.....	3.1	56.6	14.5	1.0	27.9	4.0	0.5	16.5	2.5	.....	4.5	35
21.9	4.1	2.9	8.6	2.9	1.0	2.4	56.3	13.1	1.6	28.9	4.4	1.5	16.7	1.9	2.4	2.1	36
(*)	(*)	(*)	(*)	(*)	(*)	(*)	(*)	(*)	(*)	(*)	(*)	(*)	(*)	(*)	(*)	(*)	37
11.2	2.4	1.2	2.8	1.9	1.9	1.0	55.2	22.0	1.7	21.1	2.1	0.7	7.9	2.8	5.7	1.9	38
8.2	1.3	.....	1.7	0.5	1.9	2.7	71.1	16.1	3.7	9.2	1.8	0.5	3.3	1.3	1.1	1.3	39
21.7	1.2	0.6	6.6	0.6	10.1	2.5	28.6	17.1	0.7	53.5	1.1	0.7	17.2	0.5	31.7	2.2	40
10.7	3.3	.....	3.5	0.7	2.5	0.7	37.8	25.1	2.9	34.2	3.4	1.7	15.8	0.4	11.6	1.3	41
14.7	3.2	0.9	2.3	1.2	4.8	2.3	48.2	19.4	2.2	30.2	4.5	0.5	7.3	1.8	13.4	2.6	42
7.0	4.9	0.2	0.2	(2)	1.0	0.7	72.2	16.3	3.9	7.6	2.8	0.3	0.9	0.3	1.9	1.4	43
27.1	1.0	2.0	4.9	13.7	3.7	1.7	50.8	17.3	0.8	31.2	0.6	3.0	6.4	11.4	7.0	2.7	44
18.4	3.6	1.9	5.3	4.0	2.1	1.6	48.7	24.3	1.0	26.0	2.2	1.1	10.6	3.8	6.2	2.1	45
14.9	4.3	0.3	6.4	1.4	1.3	1.1	36.5	31.9	2.2	29.4	5.3	1.0	13.0	1.2	6.7	2.2	46
16.1	8.4	1.1	3.4	0.2	1.9	1.1	50.5	19.2	3.5	26.9	5.0	1.6	6.5	0.5	11.9	1.4	47
36.1	3.4	8.1	16.7	1.0	4.3	2.7	32.9	20.3	0.8	46.0	3.7	10.6	20.7	0.4	7.6	2.9	48
24.8	4.8	1.2	13.8	0.8	1.4	2.8	42.3	27.2	2.6	27.9	2.8	0.6	15.8	0.1	6.2	2.4	49
24.2	3.1	6.5	10.9	1.2	1.6	0.8	26.0	40.9	0.7	32.5	4.1	9.9	14.1	1.2	1.9	1.3	50
33.7	4.2	3.1	21.2	1.0	2.3	1.9	33.8	28.7	1.1	36.3	3.4	4.8	22.0	0.8	3.2	2.1	51
14.5	1.6	1.8	8.3	2.2	(1)	0.7	36.0	48.9	0.4	14.7	1.2	2.1	8.8	1.6	(1)	1.0	52
23.6	1.4	3.6	13.4	3.7	(1)	1.4	53.5	20.2	0.3	26.1	2.0	5.1	15.0	2.3	(1)	1.6	53
19.6	3.4	3.5	10.0	2.1	(1)	0.5	39.4	41.1	1.0	18.5	3.8	2.0	8.8	2.7	(1)	1.2	54
28.8	1.9	3.2	18.5	3.6	(1)	1.6	40.5	30.2	0.7	28.5	1.8	4.4	19.4	1.5	(1)	1.4	55
19.0	2.2	1.3	14.4	0.8	(1)	0.3	37.7	37.5	1.1	23.7	3.3	1.8	15.6	0.6	(1)	2.4	56
16.0	9.5	1.2	4.1	.....	(1)	1.1	56.8	28.8	2.4	12.0	6.8	0.9	2.8	.....	(1)	1.5	57
6.8	2.7	0.7	1.6	1.4	(1)	0.4	57.7	35.2	0.7	6.4	1.8	0.9	1.7	1.1	(1)	0.9	58
8.0	7.3	.....	0.2	0.2	(1)	0.2	62.8	21.4	3.0	12.8	8.1	1.2	1.2	2.3	(1)	.....	59
23.1	4.3	3.9	11.1	2.1	(1)	1.7	60.9	23.4	0.7	15.1	5.5	1.5	5.4	1.6	(1)	1.1	60
12.8	2.6	2.0	4.7	2.6	(1)	0.9	61.2	25.3	0.6	13.0	3.6	2.3	3.5	2.3	(1)	1.3	61
17.8	8.3	1.7	4.7	1.1	(1)	2.1	69.6	15.3	1.9	13.2	6.2	0.8	3.6	0.6	(1)	1.9	62

Table 38.—PERCENT DISTRIBUTION OF NUMBER OF FARMS, BY TENURE OF OPERATOR

[Data are based on reports for only a sample of farms.

	Region, division, and State	Percent of CLASS IV farms										Percent of CLASS V farms									
		Full owners	Part owners	Managers	Tenants							Full owners	Part owners	Managers	Tenants						
					All tenants	Cash	Share-cash	Crop-share	Livestock-share	Croppers[1] (South only)	Other and unspecified				All tenants	Cash	Share-cash	Crop-share	Livestock-share	Croppers[1] (South only)	Other and unspecified
1	U.S.	50.0	19.8	0.2	30.0	3.2	5.6	9.5	3.0	6.6	2.0	52.8	14.2	0.1	32.9	3.3	2.6	10.8	1.2	12.5	2.5
2	The North	55.2	21.3	0.1	23.4	3.3	8.2	5.5	4.5	(1)	1.8	67.2	15.3	0.1	17.4	3.1	4.7	5.2	2.2	(1)	2.2
3	The South	38.8	17.3	0.3	43.6	3.0	2.5	16.3	1.3	18.1	2.5	40.9	13.5	0.1	45.5	3.4	1.4	15.2	0.7	22.0	2.7
4	The West	65.9	20.3	0.3	13.5	3.5	1.3	5.9	1.1	(1)	1.8	74.8	14.5	0.2	10.5	3.2	0.8	3.9	0.5	(1)	2.0
	Geo. Div.																				
5	N.E.	80.6	14.9	0.2	4.3	2.2	0.1	0.1	0.4	(1)	1.5	87.6	8.4	0.1	3.8	1.6	.....	0.1	(2)	(1)	2.0
6	M.A.	74.6	16.0	0.3	9.1	3.0	0.4	2.2	1.2	(1)	2.3	82.5	10.6	0.2	6.8	2.1	0.3	1.5	0.5	(1)	2.3
7	E.N.C.	60.0	19.9	0.1	20.1	2.9	3.6	4.5	7.1	(1)	1.9	72.6	14.5	(2)	12.9	2.4	1.7	3.4	3.2	(1)	2.1
8	W.N.C.	45.6	24.1	0.1	30.3	3.8	14.2	7.4	3.3	(1)	1.6	57.0	17.7	(2)	25.2	4.0	9.0	8.1	1.8	(1)	2.4
9	S.A.	37.6	13.4	0.3	48.8	2.3	0.8	16.4	0.8	26.0	2.6	42.0	12.0	0.1	46.0	3.2	0.7	14.2	0.6	24.2	3.2
10	E.S.C.	44.0	17.1	0.3	38.7	2.0	1.4	12.7	3.0	17.1	2.4	41.1	12.9	0.1	46.0	2.5	0.7	14.5	0.9	24.8	2.4
11	W.S.C.	36.2	22.6	0.2	40.9	4.5	5.7	19.0	0.7	8.8	2.3	39.3	16.4	0.1	44.2	5.0	3.2	17.5	0.5	15.5	2.6
12	Mt.	55.8	26.7	0.2	17.4	2.7	2.1	9.4	1.5	(1)	1.7	65.5	19.7	0.2	14.6	3.1	1.4	7.1	0.6	(1)	2.4
13	Pac.	75.5	14.2	0.4	9.8	4.2	0.5	2.5	0.8	(1)	1.8	81.7	10.7	0.2	7.4	3.3	0.4	1.5	0.4	(1)	1.8
	N.E.																				
14	Maine	84.8	13.4	0.1	1.8	0.7	.....	.....	0.1	(1)	1.0	91.0	6.4	0.2	2.5	0.6	.....	.....	.....	(1)	1.9
15	N.H.	80.6	16.1	0.7	2.7	1.7	.....	.....	.....	(1)	1.0	84.2	10.9	0.4	4.5	1.9	.....	.....	.....	(1)	2.6
16	Vt.	78.2	15.3	0.2	6.3	2.7	0.3	0.3	1.3	(1)	1.7	83.9	10.5	.....	5.6	1.7	.....	0.5	.....	(1)	3.4
17	Mass.	82.0	13.8	.....	4.1	2.2	0.3	.....	0.2	(1)	1.4	89.8	6.2	.....	3.9	2.5	.....	0.2	.....	(1)	1.2
18	R.I.	70.6	19.1	1.5	8.8	5.9	.....	.....	.....	(1)	2.9	76.6	14.9	.....	8.5	6.4	.....	.....	.....	(1)	2.1
19	Conn.	76.7	16.7	.....	6.6	3.8	.....	.....	.....	(1)	2.7	86.7	10.2	0.4	2.7	1.2	.....	.....	0.4	(1)	1.2
	M.A.																				
20	N.Y.	75.2	17.1	0.2	7.6	2.9	0.4	0.8	1.7	(1)	1.9	82.1	11.6	0.1	6.1	2.3	0.2	0.6	0.9	(1)	2.1
21	N.J.	77.6	15.1	1.0	6.3	3.8	0.2	0.5	.....	(1)	1.9	86.5	9.1	0.2	4.2	0.8	0.4	1.2	.....	(1)	1.8
22	Pa.	73.7	15.0	0.3	11.0	3.0	0.4	3.9	0.9	(1)	2.8	82.2	10.0	0.2	7.6	2.2	0.3	2.2	0.4	(1)	2.5
	E.N.C.																				
23	Ohio	58.4	18.8	0.1	22:7	2.8	1.5	7.8	8.3	(1)	2.3	73.2	12.4	(2)	14.4	2.6	0.8	4.7	3.9	(1)	2.4
24	Ind.	56.9	21.8	0.1	21.3	1.5	2.6	5.7	9.4	(1)	2.2	72.8	13.5	0.1	13.6	1.4	1.5	4.3	4.2	(1)	2.2
25	Ill.	43.6	24.0	0.1	32.4	3.7	14.0	8.0	4.8	(1)	1.9	58.5	20.9	(2)	20.6	2.7	6.7	6.6	2.2	(1)	2.4
26	Mich.	63.1	25.6	0.1	11.2	2.1	1.0	2.2	4.6	(1)	1.3	75.5	16.6	(2)	7.8	2.0	0.4	1.8	2.1	(1)	1.6
27	Wis.	71.8	13.2	0.1	14.9	4.0	0.8	0.6	7.6	(1)	1.9	79.5	10.4	(2)	10.1	3.5	0.4	0.5	3.8	(1)	1.9
	W.N.C.																				
28	Minn.	59.6	19.7	(2)	20.6	5.7	7.4	2.9	3.2	(1)	1.4	70.1	16.7	(2)	13.2	4.2	2.8	2.7	1.5	(1)	2.1
29	Iowa	50.5	13.2	(2)	36.2	6.3	16.7	3.8	7.6	(1)	1.9	61.5	10.8	0.1	27.6	6.3	9.9	4.3	4.3	(1)	2.8
30	Mo.	53.2	22.1	0.1	24.6	2.7	7.8	9.6	2.5	(1)	2.0	62.1	16.6	(2)	21.2	3.5	5.0	9.0	1.4	(1)	2.2
31	N.Dak.	39.7	37.8	.....	22.4	1.0	6.3	12.0	2.0	(1)	1.0	47.9	27.7	0.1	24.3	1.7	6.2	13.5	1.3	(1)	1.5
32	S.Dak.	31.1	34.2	(2)	34.7	2.7	23.6	5.9	1.2	(1)	1.4	38.1	26.4	.....	35.4	4.4	17.2	10.4	1.1	(1)	2.3
33	Nebr.	34.2	22.3	(2)	43.5	3.1	26.1	10.1	2.3	(1)	1.8	45.3	14.7	0.1	39.9	3.8	19.9	11.2	1.5	(1)	3.4
34	Kans.	32.0	33.3	0.1	34.6	2.4	18.3	10.7	1.8	(1)	1.4	46.3	21.0	(2)	32.7	3.7	14.7	10.6	1.4	(1)	2.3
	S.A.																				
35	Del.	60.2	15.5	.....	24.3	3.1	1.0	13.4	2.6	0.5	3.6	68.7	15.6	.....	15.7	0.6	.....	8.7	1.2	.....	5.1
36	Md.	60.6	11.5	0.4	27.5	2.7	0.3	14.0	0.8	5.8	4.0	69.4	8.0	0.1	22.5	2.4	0.4	9.0	0.4	5.5	4.7
37	D.C.	(*)	(*)	(*)	(*)	(*)	(*)	(*)	(*)	(*)	(*)	(*)	(*)	(*)	(*)	(*)	(*)	(*)	(*)	(*)	(*)
38	Va.	54.2	16.0	0.3	29.5	1.5	0.7	10.8	1.3	13.2	2.1	57.1	13.6	0.2	29.1	1.2	0.4	10.9	0.6	13.7	2.4
39	W.Va.	76.7	13.0	1.0	9.3	2.5	0.2	2.7	0.9	1.2	1.8	82.3	11.0	0.1	6.7	0.8	0.1	1.9	0.3	1.2	2.4
40	N.C.	27.0	13.3	0.1	59.6	1.0	0.7	20.8	0.2	34.4	2.5	36.3	13.7	(2)	50.0	1.3	0.8	18.1	0.4	26.3	3.1
41	S.C.	27.9	13.2	0.2	58.6	3.0	2.0	23.3	0.4	27.6	2.2	28.7	11.2	0.1	60.0	4.0	1.3	19.3	0.3	32.0	3.0
42	Ga.	40.1	11.7	0.3	47.9	5.3	0.4	10.6	1.9	26.5	3.1	36.2	8.8	0.1	55.0	7.4	0.4	10.8	1.2	31.3	3.9
43	Fla.	71.0	15.5	1.2	12.3	2.8	0.7	2.0	0.3	3.9	2.6	71.4	14.4	0.3	13.9	3.0	0.4	2.9	0.2	4.5	2.9
	E.S.C.																				
44	Ky.	53.2	15.9	0.1	30.8	0.6	1.6	9.0	6.1	10.7	2.9	59.2	15.0	(2)	25.9	0.5	0.6	8.9	2.3	11.2	2.4
45	Tenn.	47.6	19.7	0.3	32.5	1.2	0.9	13.3	2.4	12.3	2.3	45.9	14.8	0.1	39.2	1.5	0.6	15.3	0.9	18.1	2.8
46	Ala.	33.2	21.5	0.4	44.9	4.6	1.3	19.3	1.2	15.9	2.6	35.4	15.7	0.1	48.8	6.5	0.6	21.0	0.5	17.1	3.0
47	Miss.	32.7	11.3	0.5	55.5	3.3	1.8	12.2	0.1	36.5	1.6	25.6	7.2	0.1	67.1	2.3	1.0	13.9	0.2	48.2	1.5
	W.S.C.																				
48	Ark.	33.1	15.5	0.2	51.2	2.8	7.4	19.1	0.6	19.2	2.0	35.8	11.4	(2)	52.8	2.5	3.7	14.7	0.3	29.3	2.2
49	La.	34.4	15.2	0.3	50.0	2.3	1.4	25.7	0.3	18.5	1.8	30.3	9.4	0.1	60.1	2.8	1.0	30.1	0.3	23.9	2.1
50	Okla.	33.7	31.2	0.1	35.1	7.1	9.2	14.0	0.9	1.6	2.1	40.0	24.8	0.1	35.2	10.0	5.7	14.0	0.8	1.5	3.2
51	Tex.	38.9	23.1	0.3	37.7	4.4	4.4	19.6	0.8	5.9	2.6	46.0	19.7	0.2	34.1	5.5	2.8	14.8	0.6	7.6	2.9
	Mt.																				
52	Mont.	47.4	36.9	0.3	15.4	2.9	2.1	8.3	1.3	(1)	0.8	57.8	27.8	0.1	14.3	2.5	1.7	6.9	1.0	(1)	2.2
53	Idaho	65.9	16.3	0.1	17.7	2.7	2.5	8.7	2.3	(1)	1.5	73.8	12.6	0.2	13.4	3.1	1.7	5.7	0.7	(1)	2.3
54	Wyo.	51.4	30.7	(2)	17.8	4.0	2.3	8.4	1.6	(1)	1.6	55.2	25.4	0.1	19.3	5.3	1.3	8.8	0.7	(1)	3.2
55	Colo.	51.1	25.4	0.1	23.4	2.9	2.8	13.5	1.4	(1)	2.8	61.4	17.7	0.1	20.9	3.9	2.2	11.2	0.8	(1)	2.7
56	N.Mex.	43.7	32.4	0.3	23.6	3.9	1.0	15.9	0.6	(1)	2.3	61.0	23.3	0.1	15.6	2.3	0.8	10.1	0.2	(1)	2.2
57	Ariz.	66.6	22.4	1.1	9.9	2.5	1.0	2.9	0.5	(1)	3.0	71.4	17.5	0.9	10.3	4.4	.....	3.1	0.5	(1)	2.3
58	Utah	61.8	30.2	0.2	7.8	1.2	0.9	3.7	1.2	(1)	1.0	72.4	19.8	0.2	7.7	2.2	0.5	2.8	0.4	(1)	1.8
59	Nev.	79.2	11.8	0.2	8.8	2.0	1.0	3.9	.....	(1)	2.0	85.4	7.9	.....	6.6	1.1	.....	1.1	.....	(1)	4.4
	Pac.																				
60	Wash.	72.3	18.0	0.1	9.6	4.4	0.5	1.9	0.9	(1)	1.8	80.1	12.7	0.1	7.1	3.5	0.2	1.4	0.6	(1)	1.5
61	Oreg.	72.6	17.9	0.1	9.4	3.3	0.6	2.4	1.7	(1)	1.5	80.5	13.2	0.2	6.1	2.2	0.7	1.4	0.6	(1)	1.3
62	Calif.	77.9	11.3	0.7	10.1	4.4	0.5	2.8	0.5	(1)	2.0	83.1	8.6	0.3	8.1	3.7	0.4	1.7	0.2	(1)	2.1

*Not available.

[1] See text.

[2] 0.05 percent or less.

FOR EACH ECONOMIC CLASS GROUP, BY DIVISIONS AND STATES: 1950—Continued

See text. Base data in Volume I]

Percent of CLASS VI farms										Percent of OTHER farms (part-time, residential, and abnormal)									
			Tenants										Tenants						
Full owners	Part owners	Managers	All tenants	Cash	Share-cash	Crop-share	Livestock-share	Croppers[1] (South only)	Other and unspecified	Full owners	Part owners	Managers	All tenants	Cash	Share-cash	Crop-share	Livestock-share	Croppers[1] (South only)	Other and unspecified	
55.8	10.5	0.1	33.6	4.4	1.1	11.2	0.5	12.9	3.5	76.4	6.7	0.2	16.7	5.0	0.4	3.7	0.2	3.6	3.7	1
77.3	9.7	(2)	13.0	2.6	2.6	4.0	0.9	(1)	2.9	85.3	5.3	0.3	9.1	3.7	0.7	1.4	0.3	(1)	3.0	2
47.6	10.8	(2)	41.6	5.0	0.7	14.1	0.3	17.8	3.6	70.8	7.5	0.1	21.6	5.9	0.3	5.2	0.2	5.8	4.1	3
78.6	11.3	0.3	9.8	3.4	0.4	2.6	0.6	(1)	2.7	86.5	5.6	0.5	7.4	3.3	0.3	1.0	0.1	(1)	2.6	4
90.9	5.3	0.2	3.6	0.9	0.1	.....	.....	(1)	2.6	93.0	3.3	0.6	3.1	1.3	(2)	(2)	0.1	(1)	1.6	5
89.3	5.2	0.1	5.4	1.4	0.1	1.1	0.3	(1)	2.5	90.8	3.6	0.4	5.2	2.3	0.1	0.4	0.1	(1)	2.3	6
81.6	9.1	(2)	9.3	1.8	1.0	2.6	1.2	(1)	2.6	86.1	5.6	0.2	8.0	3.3	0.4	1.2	0.5	(1)	2.6	7
69.3	11.6	(2)	19.0	3.8	4.9	6.3	0.9	(1)	3.2	77.4	6.6	0.3	15.7	6.1	1.7	3.0	0.4	(1)	4.5	8
51.3	10.8	0.1	37.9	5.1	0.4	10.5	0.3	17.5	4.0	75.3	7.2	0.1	17.4	4.6	0.2	3.4	0.2	5.2	3.8	9
44.7	9.8	(2)	45.5	4.8	0.4	15.7	0.4	20.7	3.5	66.7	7.7	0.1	25.6	6.1	0.3	7.0	0.2	8.1	3.9	10
48.4	12.7	(2)	38.8	5.4	1.6	15.4	0.3	12.6	3.5	70.0	7.7	0.1	22.2	7.4	0.6	5.5	0.1	3.6	5.0	11
71.6	16.1	0.2	12.0	3.0	0.7	4.5	1.1	(1)	2.7	81.5	8.7	1.0	8.9	3.7	0.4	2.1	0.2	(1)	2.6	12
84.4	7.3	0.4	7.9	3.8	0.2	1.0	0.2	(1)	2.7	88.9	4.2	0.3	6.6	3.2	0.2	0.5	0.1	(1)	2.6	13
93.0	5.3	.....	1.8	0.3	.....	.....	.....	(1)	1.5	94.5	2.4	0.2	2.8	1.0	(2)	.....	.....	(1)	1.7	14
88.5	7.5	.....	4.1	0.7	.....	.....	.....	(1)	3.4	92.3	4.2	0.5	2.9	1.4	.....	0.1	.....	(1)	1.4	15
90.4	5.1	.....	4.5	1.5	0.5	.....	.....	(1)	2.5	90.3	5.5	0.3	3.9	1.5	.....	0.2	0.3	(1)	2.0	16
91.1	5.3	0.8	2.8	0.4	.....	.....	.....	(1)	2.4	93.7	2.4	1.2	2.7	1.4	.....	0.1	0.1	(1)	1.1	17
83.3	2.8	.....	13.9	2.8	.....	.....	.....	(1)	11.1	90.6	5.9	0.6	2.9	1.5	.....	.....	0.5	(1)	1.0	18
90.2	4.1	.....	5.7	2.5	.....	.....	.....	(1)	3.3	92.4	3.2	0.9	3.5	1.3	0.2	.....	0.2	(1)	1.8	19
90.4	5.4	.....	4.2	1.7	0.1	0.3	0.3	(1)	1.8	91.9	3.7	0.4	4.0	1.8	0.1	0.2	0.1	(1)	1.8	20
91.3	4.7	0.4	3.6	1.4	.....	.....	.....	(1)	2.2	91.3	3.7	0.8	4.2	1.6	.....	0.2	.....	(1)	2.4	21
88.4	5.1	(2)	6.4	1.3	0.1	1.8	0.3	(1)	3.1	90.1	3.5	0.3	6.1	2.7	0.1	0.5	0.1	(1)	2.6	22
82.5	7.3	(2)	10.2	2.2	0.2	3.3	1.7	(1)	2.8	86.6	4.9	0.2	8.3	3.5	0.3	1.1	0.6	(1)	2.8	23
84.3	7.1	(2)	8.5	1.0	0.5	2.7	1.4	(1)	3.0	87.4	4.9	0.2	7.6	2.8	0.2	1.4	0.5	(1)	2.6	24
69.8	14.7	.....	15.6	2.7	3.7	4.6	1.2	(1)	3.4	78.7	8.1	0.4	12.8	5.3	1.5	2.0	0.3	(1)	3.7	25
85.9	8.8	0.1	5.2	1.2	0.2	1.4	0.7	(1)	1.8	88.6	6.0	0.1	5.3	2.1	0.1	0.7	0.4	(1)	1.9	26
85.7	7.8	.....	6.4	2.1	0.3	0.6	1.3	(1)	2.2	87.6	4.9	0.4	7.1	3.7	0.1	0.5	0.6	(1)	2.2	27
78.6	11.1	(2)	10.2	4.2	1.0	2.5	0.3	(1)	2.2	83.5	7.3	0.3	8.9	4.0	0.4	1.1	0.3	(1)	3.1	28
73.5	7.7	.....	18.8	3.6	6.3	3.2	2.3	(1)	3.4	77.6	6.1	0.5	15.9	7.2	2.3	1.3	0.7	(1)	4.3	29
72.4	11.3	(2)	16.2	3.2	3.4	5.8	0.7	(1)	3.0	79.3	5.6	0.2	14.9	5.5	1.3	2.9	0.3	(1)	4.8	30
56.9	16.8	.....	26.3	4.5	5.1	12.7	0.8	(1)	3.2	65.0	12.0	1.5	21.5	8.3	0.9	7.4	0.2	(1)	4.7	31
47.5	20.7	(2)	31.7	3.9	10.6	12.3	0.5	(1)	4.4	61.1	15.2	1.3	22.4	8.2	3.5	5.7	0.1	(1)	4.9	32
57.8	9.2	0.2	32.8	4.9	10.6	10.9	1.2	(1)	5.2	70.9	6.2	0.3	22.6	6.1	3.5	5.3	0.3	(1)	7.5	33
62.1	13.5	.....	24.4	4.3	8.0	8.1	0.7	(1)	3.2	71.1	7.0	0.5	21.4	8.8	3.4	4.6	0.3	(1)	4.3	34
76.7	7.4	.....	16.0	5.5	.....	6.7	0.6	1.2	1.8	86.2	2.6	0.3	10.8	4.7	.....	2.4	.....	0.5	3.2	35
77.5	8.1	.....	14.4	0.8	0.3	5.1	.....	5.5	2.7	87.0	4.4	0.4	8.2	2.6	0.1	1.3	(2)	0.9	3.2	36
(*)	(*)	(*)	(*)	(*)	(*)	(*)	(*)	(*)	(*)	(*)	(*)	(*)	(*)	(*)	(*)	(*)	(*)	(*)	(*)	37
71.1	11.2	(2)	17.6	1.2	0.3	5.9	0.3	7.5	2.5	85.3	6.3	0.1	8.3	1.9	0.1	1.4	0.1	2.0	2.9	38
85.2	9.1	0.1	5.6	1.2	0.2	0.7	0.4	0.6	2.6	83.4	4.9	(2)	11.7	5.6	0.2	0.8	0.2	0.6	4.4	39
52.3	14.3	(2)	33.3	1.6	0.4	11.8	0.3	15.8	3.5	76.4	9.0	0.1	14.5	2.0	0.2	4.3	0.1	5.0	3.0	40
34.1	11.6	0.1	54.2	8.2	0.9	15.3	0.2	25.7	3.9	60.8	10.5	0.1	28.6	7.4	0.4	5.5	0.1	10.5	4.6	41
38.0	6.5	0.1	55.5	9.5	0.3	12.6	0.5	26.7	5.9	63.8	5.8	0.2	30.2	8.5	0.3	6.0	0.3	10.3	4.9	42
68.7	12.9	0.1	18.2	7.5	0.4	2.2	0.4	4.2	3.6	82.4	6.6	0.2	10.8	3.5	0.1	1.3	0.2	2.4	3.3	43
66.4	12.9	(2)	20.7	0.7	0.3	8.2	0.7	7.8	3.0	77.8	6.7	0.1	15.4	3.3	0.4	3.9	0.2	3.7	3.9	44
52.4	12.4	(2)	35.2	1.4	0.5	13.7	0.5	15.4	3.7	73.7	8.8	0.1	17.5	2.2	0.3	5.2	0.2	6.2	3.3	45
38.5	10.2	(2)	51.3	12.0	0.4	19.8	0.3	14.6	4.2	58.7	8.9	0.1	32.3	12.4	0.3	8.1	0.2	6.8	4.4	46
32.1	6.1	(2)	61.8	4.3	0.5	18.3	0.2	35.4	3.1	57.8	6.2	0.1	35.9	6.2	0.3	10.4	0.1	15.1	3.9	47
47.3	10.3	(2)	42.4	3.0	1.7	13.1	0.2	21.7	2.8	71.3	7.1	(2)	21.6	5.0	0.4	5.6	0.1	5.5	4.9	48
38.7	8.2	(2)	53.1	5.5	0.7	25.4	0.1	17.8	3.6	71.2	5.5	0.1	23.2	5.7	0.2	6.8	0.1	5.4	5.0	49
49.2	19.1	(2)	31.7	10.4	3.0	13.3	0.6	1.2	3.4	62.6	9.7	0.2	27.5	13.1	1.3	6.7	0.2	1.1	5.1	50
55.7	15.2	0.1	29.1	5.4	1.3	12.4	0.4	5.3	4.3	72.0	8.3	0.1	19.6	7.0	0.5	4.3	0.2	2.6	5.0	51
62.8	22.2	0.2	14.8	2.7	1.9	6.3	1.7	(1)	2.1	77.1	10.7	1.0	11.2	4.7	0.9	3.0	0.1	(1)	2.6	52
80.5	10.2	0.3	9.1	2.6	.....	3.1	0.8	(1)	2.6	84.5	5.8	0.4	9.4	4.2	0.4	1.5	0.1	(1)	3.2	53
65.5	22.6	.....	11.9	4.6	.....	3.4	0.2	(1)	3.7	69.8	14.7	2.2	13.3	6.5	0.7	2.6	(2)	(2)	3.4	54
68.1	13.2	0.2	18.4	4.5	0.9	7.8	1.1	(1)	4.0	79.8	8.3	0.6	11.4	4.8	0.5	3.2	0.1	(2)	2.7	55
70.9	21.0	0.5	7.6	1.1	0.6	3.2	1.3	(1)	1.4	82.7	10.9	0.5	5.8	1.7	0.4	2.0	0.1	(2)	1.7	56
72.6	16.8	0.1	10.5	3.0	.....	2.2	.....	(1)	5.2	81.1	6.1	2.8	10.0	4.6	0.5	0.5	0.7	(2)	3.7	57
80.0	10.8	0.1	9.1	3.6	0.3	1.6	1.3	(1)	2.3	84.7	8.2	1.1	6.0	2.1	0.1	1.3	0.2	(2)	2.3	58
85.7	9.5	.....	4.8	2.4	.....	.....	.....	(1)	2.4	88.6	2.5	2.6	6.3	4.4	.....	1.3	.....	(2)	0.6	59
86.3	8.6	0.2	4.9	2.1	.....	0.7	0.2	(1)	1.8	90.1	4.1	0.2	5.7	2.9	0.1	0.4	0.1	(1)	2.2	60
86.2	7.4	.....	6.5	1.5	0.5	1.5	0.3	(1)	2.7	89.3	4.4	0.1	6.1	2.5	0.3	0.7	0.3	(1)	2.4	61
82.1	6.5	0.7	10.7	6.2	0.1	0.8	0.2	(1)	3.4	87.7	4.0	0.6	7.7	3.8	0.2	0.6	0.1	(1)	2.9	62

Table 39—CLASS I FARMS—SELECTED CHARACTERISTICS, BY

[Data are based on reports for only a sample

	Region, division, and State	Number of Class I farms	Average for Class I farms				Percent of land in Class I farms represented by—			Percent of Class I farms reporting—				Percent of total value of products sold for Class I farms represented by expenditures for—				
			Total land per farm (acres)	Value of land and buildings (dollars)		Farm products sold per farm (dollars)	Cropland harvested	Cropland not harvested and not pastured	Land pastured, total	Tractors		Electricity	Electric washing machine	Hired labor	Feed	Purchase of livestock and poultry	Gasoline and other petroleum fuel and oil	Farm machinery repairs[1]
				Per farm	Per acre					With horses and/or mules	Without horses or mules							
1	U.S.....	103,231	2,421.7	110,008	45.65	56,058	16.4	3.6	75.7	47.7	38.3	90.8	75.8	16.8	12.1	16.5	3.1	2.6
2	The North..	43,774	909.8	75,354	81.41	46,963	37.8	5.5	51.3	45.5	43.2	93.1	84.2	12.3	15.0	24.2	2.8	2.2
3	The South..	28,182	2,910.8	126,448	42.09	54,449	15.7	1.8	76.3	54.5	29.8	87.5	58.7	19.1	9.9	11.5	3.8	2.9
4	The West...	31,275	4,096.9	145,191	36.17	70,238	10.2	4.2	83.0	44.9	39.3	90.6	79.2	19.3	11.0	12.7	2.8	2.7
	Geo. Div.																	
5	N.E.....	3,521	290.2	45,104	149.91	52,153	30.6	6.5	24.6	22.1	53.3	92.9	81.5	23.7	23.5	5.6	2.5	1.7
6	M.A.....	6,521	276.3	54,908	196.50	47,874	48.5	5.0	25.4	25.7	53.5	93.3	80.4	22.4	21.7	8.7	2.6	2.1
7	E.N.C...	12,588	441.2	87,755	198.25	45,157	67.3	2.4	21.3	37.7	54.8	96.2	88.1	12.7	11.5	22.0	3.0	2.4
8	W.N.C...	21,144	1,487.2	78,482	52.62	46,894	32.2	6.0	59.0	60.1	31.3	91.3	83.6	6.8	13.2	33.9	2.7	2.2
9	S.A.....	7,565	1,507.0	94,616	63.25	63,247	15.7	2.9	60.7	51.0	27.3	86.7	62.7	20.3	17.7	8.4	2.9	2.2
10	E.S.C...	3,229	1,163.7	106,540	94.55	48,113	35.2	4.1	38.8	81.0	9.0	94.0	63.1	23.3	8.8	13.8	5.1	4.1
11	W.S.C...	17,388	3,846.1	142,848	36.17	51,798	14.7	1.5	81.1	51.0	34.7	86.7	56.2	17.7	6.0	12.8	4.0	3.0
12	Mt.....	11,916	7,943.6	122,428	15.90	62,125	6.1	2.5	89.3	60.5	24.6	86.2	73.5	14.6	9.5	19.3	3.2	2.4
13	Pac.....	19,359	1,729.2	159,516	94.20	75,232	21.8	9.0	65.0	35.2	48.3	93.2	82.8	21.7	11.7	9.3	2.7	2.8
	N.E.																	
14	Maine...	964	429.7	34,333	80.12	41,597	30.0	10.3	12.0	19.2	64.8	93.6	89.4	22.8	15.2	2.7	3.1	2.9
15	N.H.....	307	251.5	30,483	138.47	45,602	20.9	1.7	34.6	16.3	51.1	96.4	85.0	18.8	38.1	4.5	2.5	0.8
16	Vt.....	264	562.9	36,351	62.81	41,771	28.8	2.2	41.8	47.3	33.0	95.8	86.4	21.2	25.3	10.5	2.9	1.9
17	Mass....	959	187.6	41,803	227.61	54,531	30.3	5.5	28.8	19.9	50.7	89.4	74.1	25.7	26.1	7.2	2.2	1.4
18	R.I.....	122	204.0	59,855	277.71	46,337	42.6	4.9	27.8	5.7	73.0	95.9	75.4	23.0	24.4	6.9	3.2	2.9
19	Conn....	905	195.5	70,917	336.12	66,913	36.2	4.7	30.5	24.2	48.0	93.4	78.9	24.1	22.9	5.5	2.1	1.3
	M.A.																	
20	N.Y.....	2,685	354.9	58,419	161.37	47,838	45.1	5.6	29.7	38.0	49.9	93.3	80.7	24.2	19.3	5.9	2.8	2.3
21	N.J.....	1,852	177.9	50,846	307.40	48,432	50.7	5.0	18.3	13.2	51.4	95.5	76.2	20.8	27.9	9.1	2.4	1.8
22	Pa.....	1,984	261.8	53,882	197.62	47,402	53.2	3.8	21.9	20.6	60.3	91.1	83.9	21.4	19.0	12.0	2.4	2.0
	E.N.C.																	
23	Ohio....	1,738	405.4	75,417	180.94	47,290	63.6	2.4	23.9	29.0	58.9	93.9	82.0	18.2	11.6	14.1	2.7	2.1
24	Ind.....	1,230	479.1	81,285	168.08	44,070	64.7	2.2	23.5	32.2	59.5	95.7	87.1	11.5	14.2	20.9	3.3	2.5
25	Ill.....	6,636	440.0	100,955	230.09	44,530	73.7	1.6	19.0	43.1	51.9	97.4	91.5	8.6	10.6	28.0	3.0	2.4
26	Mich....	949	399.1	57,637	141.60	45,950	50.1	5.4	27.6	25.9	62.6	92.3	78.9	24.0	8.6	9.8	3.0	2.5
27	Wis.....	1,035	466.1	60,458	133.48	47,203	53.4	5.1	21.7	40.2	49.8	96.7	87.8	20.5	14.4	12.4	3.2	2.4
	W.N.C.																	
28	Minn....	2,142	540.3	56,370	102.69	41,886	73.1	5.8	13.1	48.9	41.4	94.6	89.3	10.7	16.2	20.3	3.5	2.4
29	Iowa....	7,228	357.5	69,022	194.92	42,676	70.9	0.8	22.0	52.5	41.0	97.3	92.9	5.0	15.9	37.5	2.2	1.8
30	Mo.....	2,170	696.9	68,658	98.97	47,470	43.6	2.7	45.0	63.6	19.9	90.3	77.6	9.3	14.4	34.6	2.4	1.9
31	N.Dak...	1,030	2,232.1	73,765	33.64	42,463	45.6	11.8	39.1	58.1	39.7	87.9	80.5	15.3	3.7	9.3	5.8	4.2
32	S.Dak...	1,530	4,118.0	69,449	17.30	45,010	18.4	1.5	78.1	70.3	22.6	86.8	77.0	6.5	11.2	33.6	3.3	2.4
33	Nebr....	3,484	2,870.4	88,480	29.61	55,281	20.6	3.7	74.2	68.5	22.3	89.3	79.8	5.6	14.5	39.2	2.4	1.9
34	Kans....	3,560	2,133.0	113,587	53.37	52,003	33.1	13.6	51.5	68.0	22.9	82.8	72.1	5.6	8.4	34.2	2.8	2.5
	S.A.																	
35	Del.....	686	186.1	22,964	124.18	63,014	48.7	6.8	7.2	33.2	30.0	89.9	84.3	7.0	53.3	11.5	1.0	0.8
36	Md.....	943	392.8	56,177	149.21	52,297	44.7	3.7	19.4	51.4	36.1	96.0	80.9	17.6	34.0	11.1	2.8	1.8
37	D.C[2]....	3	(*)	(*)	(*)	(*)	(*)	(*)	(*)	(*)	(*)	(*)	(*)	(*)	(*)	(*)	(*)	(*)
38	Va.....	1,547	696.0	73,750	105.19	45,933	28.6	2.5	38.2	61.3	19.9	94.2	73.4	20.2	21.0	16.2	2.9	2.4
39	W.Va....	240	777.7	21,782	104.38	48,866	25.5	1.8	53.3	47.5	33.8	92.1	74.6	26.2	16.8	15.4	2.6	2.3
40	N.C.....	405	717.3	72,369	99.15	40,498	32.2	5.6	16.9	60.7	16.8	88.4	64.4	25.5	16.7	5.2	4.3	3.1
41	S.C.....	520	1,257.4	88,066	72.51	46,188	33.7	4.9	21.3	71.9	18.8	90.4	55.8	25.6	16.2	7.4	5.4	4.0
42	Ga.....	915	2,176.3	73,681	33.33	42,569	18.3	4.3	39.5	73.0	10.2	91.0	54.8	23.8	13.3	7.2	5.7	3.8
43	Fla.....	2,309	2,903.1	166,291	54.89	96,910	7.9	2.2	79.8	34.4	37.6	73.4	44.8	21.5	7.1	5.0	2.5	2.0
	E.S.C.																	
44	Ky.....	880	658.5	111,402	181.68	45,528	39.9	3.2	47.2	84.1	5.5	94.8	69.9	15.6	11.2	24.9	2.9	2.3
45	Tenn....	623	673.4	77,127	111.70	42,506	38.2	3.8	37.5	76.2	8.8	92.0	63.6	19.8	8.8	13.3	3.8	2.6
46	Ala.....	689	1,659.9	82,625	52.89	48,200	20.9	3.0	54.0	76.9	11.2	95.8	59.4	18.9	14.2	14.7	4.1	3.1
47	Miss....	1,037	1,557.4	134,533	89.10	53,618	42.8	5.3	25.4	83.8	10.8	93.2	59.6	33.2	3.8	5.4	7.8	6.6
	W.S.C.																	
48	Ark.....	1,710	993.5	93,523	99.01	47,811	52.5	7.5	16.8	63.2	26.6	92.0	73.5	25.7	5.2	4.1	6.7	4.6
49	La.....	1,207	1,604.2	130,822	81.33	51,679	31.2	4.9	40.6	81.9	8.4	90.7	71.0	27.7	4.5	6.8	6.1	5.7
50	Okla....	1,772	2,691.8	102,477	39.26	46,759	22.1	2.6	72.1	55.0	29.0	82.6	55.8	8.5	8.1	24.8	2.9	2.4
51	Tex.....	12,699	4,604.3	156,222	32.95	53,049	12.4	1.1	85.0	45.9	39.1	86.2	52.5	17.0	6.0	12.9	3.6	2.7
	Mt.																	
52	Mont....	1,824	10,483.9	126,428	12.24	50,098	7.0	3.9	87.6	73.9	19.6	87.6	79.6	12.7	6.6	14.6	4.1	3.0
53	Idaho...	1,700	2,523.7	99,817	43.50	50,688	17.9	7.1	70.3	63.1	25.3	92.2	85.8	14.2	10.6	18.8	3.3	2.9
54	Wyo.....	1,017	15,984.7	146,228	9.19	55,636	3.2	0.5	95.3	74.5	9.5	83.0	72.4	15.8	15.1	23.1	3.1	2.1
55	Colo....	3,420	4,005.5	94,386	23.90	58,129	12.6	6.2	78.4	58.4	30.8	87.0	74.7	9.7	11.5	28.0	3.0	2.3
56	N.Mex...	1,277	15,506.2	184,345	12.20	61,271	1.9	0.5	95.1	52.6	19.3	82.0	54.3	15.5	8.0	21.3	3.1	2.3
57	Ariz....	1,458	8,499.5	166,426	19.22	110,685	5.0	0.9	91.6	40.5	41.5	87.0	70.2	20.6	3.4	8.8	3.0	2.4
58	Utah....	939	4,872.3	79,005	16.51	50,244	5.1	2.5	89.2	58.0	14.4	79.2	69.3	15.0	21.9	23.1	2.5	1.5
59	Nev.....	281	16,081.3	159,000	11.39	73,148	4.6	0.3	94.1	79.4	3.2	81.9	66.9	17.7	9.8	14.0	3.3	2.2
	Pac.																	
60	Wash....	3,110	2,177.2	132,076	61.92	48,890	25.0	19.4	52.8	41.9	49.5	93.8	87.1	19.5	6.9	5.8	3.4	3.9
61	Oreg....	2,152	3,578.2	124,377	34.84	51,978	13.4	7.3	76.3	52.1	39.0	91.3	85.9	18.5	10.0	8.2	3.4	3.2
62	Calif...	14,097	1,348.1	170,926	130.60	84,593	24.0	6.0	64.9	31.2	49.4	93.4	81.3	22.3	12.5	9.9	2.5	2.6

*Not available.

[1]Including tractor repairs.

[2]Data for District of Columbia not included in totals.

DIVISIONS AND STATES: CENSUS OF 1950

of farms. See text. Base data in Volume I]

Percent of totals for all farms represented by totals for Class I farms

Number of farms		All land in farms	Cropland harvested	Number of cattle and calves	Number of hogs and pigs	Number of chickens 4 mo. old and over	Land owned by farm operators	Land rented from others by farm operators	Land rented to others by farm operators	Value of farm products sold								Expenditures for—			
All farms	Commercial farms									All farm products	Field crops	Vegetables	Fruits and nuts	Dairy products	Poultry and products	Cattle and calves	Hogs and pigs	Hired labor	Feed	Purchase of livestock and poultry	
1.9	2.8	21.6	11.9	17.1	8.0	6.0	17.1	20.5	13.4	26.0	22.5	55.1	45.9	13.7	22.9	37.2	11.4	40.1	23.2	39.9	1
1.9	2.5	9.0	7.2	9.5	8.7	5.9	8.1	8.5	7.8	17.5	13.2	29.1	31.0	6.1	17.3	30.9	11.1	28.7	17.1	35.4	2
1.1	1.7	20.8	13.3	18.3	4.1	2.5	15.1	19.9	11.8	23.9	18.4	46.5	57.8	23.0	25.2	33.2	8.5	34.5	21.5	32.1	3
6.8	9.7	39.5	32.7	37.5	25.1	15.9	35.7	42.2	29.9	53.8	53.9	77.6	45.0	42.4	40.8	59.0	29.9	61.5	46.8	64.6	4
3.4	6.0	8.1	11.1	9.8	22.2	25.9	7.0	9.9	7.3	34.0	55.4	19.2	40.9	16.6	37.4	26.3	27.7	45.6	25.4	29.2	5
3.2	3.4	5.6	7.1	6.3	14.5	13.9	4.7	7.4	8.6	21.9	21.3	35.7	36.5	10.3	26.6	19.9	26.5	34.9	17.0	22.8	6
1.4	1.9	4.9	6.2	6.0	9.3	2.6	3.7	5.9	5.1	13.9	10.5	24.2	25.6	2.9	10.7	27.8	12.2	26.1	12.1	31.2	7
2.2	2.5	11.1	7.6	12.0	7.9	2.6	10.5	9.4	8.7	17.3	11.5	27.0	8.4	3.1	9.2	33.1	10.0	21.8	19.0	39.4	8
0.8	1.3	11.1	7.1	16.7	4.0	3.9	8.5	6.6	4.9	22.3	5.8	53.1	65.7	31.3	33.9	24.9	8.5	36.0	27.5	28.0	9
0.4	0.6	4.7	5.8	6.1	3.2	0.9	4.1	3.6	6.2	11.2	9.0	10.4	25.5	11.2	11.0	15.8	6.4	26.3	10.6	16.7	10
2.2	3.5	31.6	19.9	24.8	5.8	2.4	24.9	28.8	18.8	31.2	29.6	38.2	31.7	21.8	11.7	42.2	11.5	36.1	19.8	41.4	11
6.1	8.0	37.8	23.6	35.9	13.8	8.6	36.1	39.4	25.2	45.1	37.9	68.8	22.9	15.4	32.4	54.0	16.8	52.9	44.6	61.2	12
7.3	11.2	45.2	47.3	40.4	35.5	18.8	34.7	50.5	39.7	59.7	68.1	79.7	45.8	51.4	42.8	67.6	43.1	65.2	47.8	68.7	13
3.2	6.1	9.8	13.2	5.8	18.6	25.5	9.3	8.6	6.5	31.5	42.8	19.3	28.1	7.5	36.6	11.8	9.2	38.7	21.8	19.7	14
2.3	4.8	4.5	5.5	6.4	5.8	28.6	3.6	4.5	3.1	27.9	28.0	19.4	40.6	11.8	38.2	18.3	4.1	33.4	23.6	17.0	15
1.4	2.0	4.2	5.0	5.6	2.2	11.8	3.9	4.8	5.5	12.5	40.2	5.6	63.4	8.4	23.8	15.9	2.4	21.2	9.5	18.7	16
4.3	7.3	11.0	14.5	16.6	36.2	24.9	7.4	20.1	8.6	38.8	60.2	19.0	41.7	25.1	35.9	45.1	46.9	50.9	29.4	37.2	17
4.7	7.7	12.8	24.9	18.6	2.2	15.3	12.3	9.3	0.3	36.0	67.3	13.9	5.8	32.9	20.7	42.6	2.0	48.0	23.8	30.2	18
5.8	9.9	13.7	20.2	18.5	1.3	32.5	11.2	16.6	14.6	48.8	80.2	21.8	45.5	26.0	44.3	36.6	4.6	61.9	36.4	38.7	19
2.2	3.1	5.9	7.4	6.4	7.3	10.6	5.2	8.5	9.5	20.0	27.2	35.8	28.9	9.7	28.5	16.9	10.7	32.9	14.6	17.5	20
7.5	10.3	19.0	21.0	24.3	51.7	27.3	15.5	19.5	11.5	40.4	26.8	35.7	48.0	33.1	37.2	47.7	75.3	47.8	35.4	45.5	21
1.4	2.2	3.7	4.8	4.1	5.2	8.1	3.0	4.4	7.1	16.8	14.8	35.4	41.3	5.4	18.7	19.0	8.7	30.2	11.3	19.7	22
0.9	1.3	3.3	4.3	3.9	6.7	1.7	2.7	3.8	3.7	11.4	7.1	26.1	16.8	2.2	10.3	17.4	8.0	27.2	8.4	18.4	23
1.3	1.8	5.4	6.2	6.9	7.8	3.7	4.2	5.4	3.4	13.2	10.5	16.5	37.7	3.5	13.2	25.4	10.2	27.6	12.8	27.2	24
3.4	4.1	9.4	10.6	14.4	14.3	4.0	8.4	9.2	8.5	21.5	12.4	38.6	32.8	6.2	9.8	45.2	18.6	32.6	21.9	46.3	25
0.6	0.9	2.2	2.4	2.4	2.7	0.9	1.9	1.6	1.2	9.2	4.7	17.7	22.8	2.7	8.6	11.4	4.7	22.0	6.6	12.1	26
0.6	0.7	2.1	2.5	1.9	3.6	1.4	1.6	1.4	2.7	6.4	16.5	20.8	34.9	2.0	11.0	6.5	5.3	18.1	6.0	12.3	27
1.2	1.4	3.5	4.3	3.3	3.6	2.1	3.5	3.2	4.9	9.2	9.0	32.9	4.6	1.9	11.9	15.0	4.7	16.9	12.1	20.8	28
3.6	3.9	7.5	8.1	12.9	10.1	4.2	8.4	6.7	10.8	18.9	8.9	27.6	9.7	4.5	10.5	38.0	12.3	22.6	20.9	41.0	29
0.9	1.3	4.3	5.4	6.0	6.2	1.1	3.8	4.5	5.9	14.3	11.4	16.3	5.8	3.3	8.4	26.0	9.0	20.0	12.5	31.2	30
1.6	1.6	5.6	5.2	5.1	3.7	1.7	5.5	5.5	7.1	10.8	11.7	46.3	0.3	1.8	5.3	12.2	5.4	20.8	11.6	20.4	31
2.3	2.4	14.1	6.6	12.0	5.4	2.1	13.3	12.4	9.3	15.7	8.0	0.7	1.6	2.9	4.5	26.5	7.3	17.5	20.5	38.4	32
3.3	3.5	21.1	10.6	23.4	8.9	3.2	22.5	12.0	11.8	24.5	11.0	7.0	39.1	4.2	6.9	44.0	11.0	30.1	30.4	51.4	33
2.7	3.2	15.6	11.7	15.7	7.6	2.1	14.7	14.0	8.6	24.0	17.7	11.0	3.5	4.1	4.9	39.0	10.0	26.3	21.1	45.1	34
9.2	12.3	14.9	16.1	8.2	14.1	24.7	13.9	9.4	7.7	54.9	16.1	51.7	78.3	5.8	64.8	20.5	24.7	53.1	62.3	60.3	35
2.6	4.0	9.0	10.6	11.0	12.3	5.6	8.5	6.3	6.9	27.7	10.7	32.2	56.9	15.2	46.9	20.2	19.3	32.9	33.2	32.0	36
10.7	18.8	(*)	(*)	(*)	(*)	(*)	(*)	(*)	(*)	(*)	(*)	(*)	(*)	(*)	(*)	(*)	(*)	(*)	(*)	(*)	37
1.0	2.0	6.9	9.2	12.2	6.4	5.5	5.4	4.9	2.1	22.4	6.4	44.0	54.6	29.2	33.7	25.3	12.1	33.6	27.3	32.9	38
0.3	1.0	2.3	3.9	4.2	2.5	0.8	2.0	2.2	1.0	13.9	3.9	0.5	63.1	10.2	10.8	11.9	6.3	28.2	8.2	14.9	39
0.1	0.2	1.5	1.6	3.4	1.0	0.8	1.4	0.5	1.1	2.9	0.9	11.8	21.9	18.1	6.6	6.1	2.0	8.7	6.3	4.4	40
0.4	0.6	5.5	5.5	8.5	3.3	1.3	5.2	2.9	3.5	11.1	5.2	32.4	32.1	31.9	34.6	17.3	10.6	22.2	22.6	19.5	41
0.5	0.7	7.7	5.1	8.9	3.5	2.5	7.5	2.5	6.6	10.3	5.5	7.2	37.0	25.6	8.8	17.0	6.3	21.8	10.7	11.3	42
4.1	7.7	40.5	30.6	48.6	5.8	12.8	32.4	35.2	15.7	66.3	53.6	73.7	71.0	84.4	30.8	57.9	10.3	74.3	50.3	61.1	43
0.4	0.7	3.0	4.5	5.5	4.6	0.6	2.5	3.2	3.1	9.4	5.0	4.3	10.7	4.6	13.6	17.4	7.4	17.3	10.8	19.1	44
0.3	0.5	2.3	2.8	3.1	1.9	1.3	2.0	2.2	3.0	7.6	4.8	19.6	18.2	7.9	7.7	9.8	5.0	17.0	6.7	9.9	45
0.3	0.6	5.5	4.1	11.3	2.2	0.7	5.3	3.9	4.7	12.0	5.3	11.6	11.8	34.4	18.6	23.1	4.7	23.4	18.0	22.8	46
0.4	0.7	7.8	11.3	5.4	3.8	1.0	6.5	4.6	11.3	16.4	17.9	0.5	55.6	11.2	1.1	14.4	9.4	41.7	8.2	15.7	47
0.9	1.5	9.0	15.0	5.8	3.7	1.0	7.8	10.4	18.7	20.7	24.2	12.1	14.8	8.6	12.0	13.3	6.8	33.4	9.7	14.7	48
1.0	1.7	17.3	19.3	14.7	3.8	2.2	11.2	12.9	15.4	25.4	26.6	3.8	28.2	22.6	3.1	27.7	14.3	44.3	12.7	27.7	49
1.2	1.9	13.3	8.9	13.8	3.7	1.2	12.6	11.2	8.2	17.5	12.9	14.8	2.8	5.6	3.1	31.3	8.1	16.4	12.1	32.2	50
3.8	5.6	40.0	25.6	32.8	9.1	3.5	32.3	36.8	21.8	38.0	35.3	46.9	45.0	31.0	14.6	49.9	15.0	38.4	26.6	49.4	51
5.2	6.1	32.3	17.7	29.4	10.9	6.1	28.8	30.5	14.3	32.5	23.3	7.2	0.2	5.2	4.5	39.0	13.3	39.8	30.3	46.9	52
4.2	5.2	32.4	21.0	20.3	7.5	6.5	27.8	36.0	21.0	30.7	24.6	37.7	30.9	4.6	24.9	41.7	9.8	38.0	37.0	52.6	53
8.1	9.7	47.3	26.9	40.6	16.3	8.7	42.1	43.6	37.5	45.2	22.4	0.1	0.5	17.8	13.4	49.8	20.7	55.3	53.0	56.8	54
7.5	9.4	36.0	25.1	34.9	17.2	7.8	32.4	33.3	25.6	46.9	34.3	33.9	5.8	15.8	28.6	62.8	21.2	45.1	52.4	67.2	55
5.4	9.1	41.7	19.8	46.5	14.3	9.2	41.2	44.0	39.9	49.7	40.4	71.4	33.9	40.7	12.7	61.6	21.5	52.2	47.0	64.1	56
14.0	21.6	31.0	68.6	50.3	27.2	14.7	53.5	52.5	20.5	79.0	84.9	96.3	43.8	49.5	37.1	72.4	31.7	84.9	53.8	77.5	57
3.9	5.5	42.1	17.9	21.3	11.1	10.7	36.4	42.8	27.4	34.6	23.6	11.2	17.0	5.0	44.0	40.3	15.4	44.1	38.9	55.0	58
9.0	12.1	64.5	51.8	58.6	21.0	11.2	65.2	67.9	81.3	61.3	35.1	3.3	2.6	30.4	5.5	69.6	24.5	63.2	51.7	66.2	59
4.5	7.9	38.2	39.8	18.4	17.6	10.1	29.1	44.9	29.1	40.8	53.4	42.1	43.5	11.4	25.0	40.1	24.7	48.5	19.4	38.7	60
3.6	6.3	38.0	32.3	30.1	8.1	5.5	32.3	46.0	34.4	37.6	43.2	45.2	33.7	15.4	27.3	47.8	11.8	45.1	24.5	42.2	61
10.3	14.2	52.7	57.4	51.8	47.7	22.8	39.3	55.6	44.6	67.5	77.2	86.0	47.2	67.0	48.5	77.3	57.7	70.3	57.8	77.0	62

Table 40.–CLASS II FARMS–SELECTED CHARACTERISTICS, BY

[Data are based on reports for only a sample of

	Region, division, and State	Number of Class II farms	Average for Class II farms				Percent of land in Class II farms represented by—			Percent of Class II farms reporting—				Percent of total value of products sold for Class II farms represented by expenditures for—				
			Total land per farm (acres)	Value of land and buildings (dollars)		Farm products sold per farm (dollars)	Cropland harvested	Cropland not harvested and not pastured	Land pastured, total	Tractors		Electricity	Electric washing machine	Hired labor	Feed	Purchase of livestock and poultry	Gasoline and other petroleum fuel and oil	Farm machinery repairs[1]
				Per farm	Per acre					With horses and/or mules	Without horses or mules							
1	U.S.....	381,151	566.8	41,318	74.85	14,475	35.3	5.3	52.6	45.3	43.8	93.7	82.6	10.8	13.6	10.6	4.9	3.6
2	The North..	244,320	383.8	39,674	103.66	14,199	54.0	5.5	33.7	44.7	47.4	95.0	89.4	7.6	14.4	11.5	4.9	3.6
3	The South..	78,351	706.5	41,713	60.76	14,803	27.3	2.9	59.8	49.4	34.1	91.3	62.1	17.0	12.2	9.8	5.0	3.5
4	The West...	58,480	1,144.2	47,709	43.85	15,186	15.8	7.1	73.3	42.3	41.8	91.1	81.6	15.3	12.0	8.0	5.0	3.7
	Geo. Div.																	
5	N.E.....	10,987	199.8	20,353	100.64	14,803	27.4	3.7	36.3	29.8	45.9	96.6	84.9	15.5	32.5	6.3	3.3	2.2
6	M.A.....	30,234	188.2	23,224	124.09	14,416	46.4	3.4	33.1	37.3	48.1	96.0	89.0	13.8	27.9	8.1	3.7	3.0
7	E.N.C...	82,441	259.9	45,922	176.14	14,098	68.0	2.0	22.0	33.8	60.4	97.9	93.6	6.9	11.4	9.4	4.9	3.7
8	W.N.C...	120,658	534.2	41,029	78.06	14,158	50.9	6.9	37.5	55.3	38.5	92.7	87.1	5.8	11.2	14.3	5.3	3.8
9	S.A.....	21,052	491.2	30,566	66.08	14,732	23.2	3.3	45.3	55.5	21.7	92.8	70.3	15.8	21.7	10.1	4.5	3.0
10	E.S.C...	11,592	482.0	39,470	85.23	14,298	29.6	4.4	45.1	71.5	12.5	93.0	70.2	16.3	11.0	15.3	5.4	3.8
11	W.S.C...	45,707	862.7	47,198	56.20	14,964	28.1	2.5	65.6	41.1	45.2	90.2	56.3	17.6	8.3	8.4	5.1	3.6
12	Mt.....	27,379	1,885.6	45,208	25.51	15,114	13.5	6.2	77.3	57.6	30.6	87.1	76.2	12.0	8.1	11.1	5.9	4.1
13	Pac.....	31,101	491.5	49,969	106.39	15,250	23.5	10.4	60.1	28.8	51.7	94.7	86.3	18.1	15.4	5.3	4.2	3.3
	N.E.																	
14	Maine...	2,559	225.8	16,219	73.16	14,833	29.9	7.1	18.2	26.4	53.8	94.1	87.4	19.5	17.7	3.7	4.1	2.9
15	N.H.....	985	251.6	16,261	65.92	14,940	18.5	2.4	33.1	27.8	44.6	100.0	87.7	17.2	47.9	8.3	3.0	1.5
16	Vt.....	2,032	348.3	19,799	56.81	13,878	27.4	1.9	50.8	58.3	27.7	99.8	96.7	14.0	33.6	5.5	3.5	2.3
17	Mass....	2,772	113.3	20,833	180.69	15,045	28.3	4.0	35.6	20.3	49.2	94.6	79.4	15.0	35.6	6.8	2.9	1.8
18	R.I.....	377	113.9	24,702	224.53	14,442	28.9	5.8	26.3	18.6	46.9	98.7	62.6	14.1	41.9	9.1	4.3	2.1
19	Conn....	2,262	134.7	26,449	199.52	15,305	28.8	2.4	42.1	22.3	49.9	97.3	80.8	12.4	36.1	7.8	2.8	2.0
	M.A.																	
20	N.Y.....	13,550	235.3	21,866	93.80	14,282	41.5	3.4	39.6	50.8	39.5	98.7	92.1	15.2	25.9	6.3	3.8	3.1
21	N.J.....	5,287	104.7	25,594	256.19	15,270	53.1	4.6	22.3	20.7	50.9	97.4	81.9	14.9	33.8	6.9	3.3	2.5
22	Pa.....	11,397	170.9	23,764	138.05	14,178	52.5	3.0	25.3	29.0	57.1	92.3	88.5	11.5	27.4	11.0	3.8	3.1
	E.N.C.																	
23	Ohio....	12,037	250.7	39,501	157.94	13,765	62.9	2.6	25.0	26.2	67.6	98.1	93.0	8.6	13.9	9.5	4.8	3.5
24	Ind.....	15,922	263.6	42,348	160.22	14,189	68.0	2.2	21.2	25.6	67.2	98.1	92.8	5.7	13.5	9.7	5.0	3.6
25	Ill.....	37,018	268.1	57,518	213.48	14,531	75.0	1.5	17.7	33.9	61.0	97.4	93.1	5.3	9.2	10.2	5.0	3.8
26	Mich....	6,082	257.2	29,673	114.92	13,548	58.5	3.8	24.0	26.8	67.8	98.4	94.8	13.3	10.2	8.1	5.0	4.1
27	Wis.....	11,382	239.1	27,872	116.43	13,210	53.4	1.9	34.2	56.8	37.1	99.0	96.3	9.4	14.2	7.3	4.6	3.6
	W.N.C.																	
28	Minn....	20,632	310.3	33,140	106.97	13,612	73.3	3.1	15.4	54.3	40.9	97.0	94.0	6.4	11.7	10.1	5.8	3.8
29	Iowa....	43,564	244.0	44,057	180.84	14,262	71.5	0.8	21.4	47.0	46.5	98.1	94.1	4.5	14.2	15.6	4.2	3.0
30	Mo.....	9,811	381.4	32,086	84.46	14,272	48.2	3.0	39.9	61.8	25.8	88.7	79.7	8.1	13.0	17.1	4.0	3.1
31	N.Dak...	8,466	1,077.9	33,464	31.69	13,927	51.8	15.0	28.6	63.2	33.8	86.2	80.1	8.8	3.1	4.4	9.0	5.8
32	S.Dak...	9,104	1,304.9	36,145	28.79	14,032	35.6	2.5	59.1	69.6	25.8	84.5	76.2	6.7	8.2	12.5	6.6	4.8
33	Nebr....	15,122	772.0	45,075	59.13	14,345	39.5	6.9	50.4	61.8	32.0	89.5	82.1	5.3	10.7	16.9	5.5	3.9
34	Kans....	13,959	788.0	53,310	69.05	14,581	46.9	14.3	35.4	57.2	36.8	84.9	76.5	5.5	7.8	18.0	5.5	4.5
	S.A.																	
35	Del.....	1,279	150.1	18,728	138.88	16,154	52.8	6.1	14.2	39.7	28.5	95.5	85.0	6.6	43.1	10.6	2.4	1.9
36	Md.....	3,596	223.7	25,162	111.03	14,646	47.1	4.1	23.4	54.0	32.1	96.7	86.4	13.7	29.7	9.5	4.0	3.2
37	D.C[2]....	1	(*)	(*)	(*)	(*)	(*)	(*)	(*)	(*)	(*)	(*)	(*)	(*)	(*)	(*)	(*)	(*)
38	Va.....	4,161	367.0	33,475	93.52	14,980	28.3	2.3	36.1	64.0	20.3	95.0	76.5	16.7	19.1	12.7	3.8	2.9
39	W.Va....	1,144	435.5	27,215	63.25	14,707	16.4	1.4	58.3	47.6	25.9	93.8	85.8	14.4	29.8	17.6	3.1	1.7
40	N.C.....	2,642	333.4	31,067	102.42	14,019	31.3	3.4	20.4	63.4	14.8	94.3	71.9	17.2	16.5	6.3	5.3	3.3
41	S.C.....	1,500	616.3	36,786	61.23	14,292	30.7	5.5	25.2	68.7	14.5	92.8	52.7	22.7	14.2	8.4	7.2	4.3
42	Ga.....	4,057	629.0	23,829	41.29	14,586	26.7	5.3	32.6	63.1	13.9	94.5	59.0	16.7	20.2	10.4	6.0	3.9
43	Fla.....	2,673	1,107.9	47,395	44.52	14,964	5.6	1.4	80.3	28.2	27.8	77.9	50.5	16.5	11.8	7.4	3.5	2.0
	E.S.C.																	
44	Ky.....	4,684	316.6	44,107	142.84	14,292	37.5	3.0	47.2	73.7	12.0	94.6	79.5	12.5	8.2	16.5	4.0	2.7
45	Tenn....	2,806	358.9	34,398	99.46	14,022	36.5	4.7	37.9	75.2	9.4	94.0	73.8	13.7	11.5	17.6	4.7	3.6
46	Ala.....	2,073	853.8	35,035	43.04	14,374	18.5	4.3	50.9	63.5	19.3	93.2	57.9	16.9	13.6	13.5	5.8	4.0
47	Miss....	2,029	654.0	40,114	63.83	14,620	30.6	5.8	40.4	69.7	10.9	87.9	56.5	27.6	14.0	11.2	9.3	6.4
	W.S.C.																	
48	Ark.....	4,599	365.9	29,328	87.06	14,796	47.1	9.2	24.2	50.9	31.8	93.3	76.5	20.9	11.7	6.2	6.2	4.2
49	La.....	2,537	564.1	41,822	82.46	14,975	30.0	4.7	47.9	69.4	15.2	90.1	74.1	18.7	8.3	7.6	7.0	4.8
50	Okla....	8,251	728.2	46,760	65.18	14,248	44.1	4.1	48.0	49.5	39.9	87.3	57.9	10.4	8.2	12.0	5.1	4.2
51	Tex.....	30,320	999.6	50,497	51.58	15,183	23.8	1.7	72.3	34.9	51.2	90.5	51.3	18.9	7.7	7.9	4.7	3.3
	Mt.																	
52	Mont....	6,084	2,683.9	45,713	17.61	15,029	14.3	9.6	74.4	67.3	26.5	85.1	77.7	10.1	6.2	8.5	7.2	5.1
53	Idaho...	5,546	573.5	44,320	79.25	14,669	34.9	11.0	45.4	58.7	34.2	95.2	89.5	12.4	5.3	7.7	5.5	4.5
54	Wyo.....	2,203	3,207.5	48,488	15.10	15,640	7.6	1.8	88.8	69.8	17.0	81.9	69.1	12.1	10.3	16.2	5.5	3.7
55	Colo....	7,243	1,292.1	41,979	33.36	15,309	21.5	9.9	65.1	54.0	36.9	87.2	76.0	11.1	7.3	12.7	6.1	4.1
56	N.Mex...	2,486	3,583.7	54,168	17.62	15,087	5.9	0.9	89.3	39.2	37.4	79.6	48.3	15.9	7.7	14.7	5.8	3.4
57	Ariz....	1,233	3,206.9	47,208	17.11	15,751	2.4	0.3	94.9	31.2	36.5	87.1	70.7	14.8	8.1	10.9	4.0	2.5
58	Utah....	2,147	963.9	39,815	45.62	14,964	13.5	5.8	77.1	61.6	18.3	87.0	81.5	11.9	20.1	11.9	4.4	2.6
59	Nev.....	437	1,735.2	56,484	39.36	15,183	10.9	1.6	83.9	67.0	10.3	79.6	70.0	18.5	13.4	12.9	6.8	4.0
	Pac.																	
60	Wash....	6,737	602.0	49,958	86.39	15,339	31.1	20.8	43.6	34.6	54.2	96.4	91.5	15.4	12.3	4.9	4.3	4.1
61	Oreg....	5,513	824.3	44,131	55.27	14,682	18.8	7.4	68.6	39.8	51.4	95.0	89.6	15.6	13.6	5.7	4.8	3.7
62	Calif...	18,851	354.7	51,716	155.64	15,384	22.1	6.2	64.3	23.4	50.9	94.0	83.5	19.8	17.0	5.4	4.0	2.9

* Not available.
[1] Including tractor repairs.
[2] Data for District of Columbia not included in totals.

DIVISIONS AND STATES: CENSUS OF 1950

of farms. See text. Base data in Volume I]

Percent of totals for all farms represented by totals for Class II farms

Number of farms		All land in farms	Cropland harvested	Number of cattle and calves	Number of hogs and pigs	Number of chickens 4 mo. old and over	Land owned by farm operators	Land rented from others by farm operators	Land rented to others by farm operators	Value of farm products sold								Expenditures for—			
All farms	Commercial farms									All farm products	Field crops	Vegetables	Fruits and nuts	Dairy products	Poultry and products	Cattle and calves	Hogs and pigs	Hired labor	Feed	Purchase of livestock and poultry	
7.1	10.3	18.6	22.1	20.3	24.3	16.0	17.5	22.5	14.0	24.8	24.5	15.7	21.4	29.4	24.8	24.8	31.2	24.7	24.7	24.5	1
10.8	13.8	21.3	24.3	22.5	29.8	18.9	18.2	25.6	16.0	29.5	33.3	24.9	26.1	25.6	25.7	28.9	33.9	30.2	27.7	28.4	2
3.0	4.9	14.0	15.6	14.8	8.3	6.3	12.5	15.7	11.9	18.0	16.8	12.8	14.1	27.5	21.8	18.7	15.0	23.1	20.0	20.8	3
12.7	18.1	20.6	26.4	23.9	17.9	25.1	24.0	26.0	15.6	21.8	24.8	11.4	23.2	21.8	26.3	19.7	21.3	19.7	20.7	16.5	4
10.6	18.6	17.4	21.4	27.1	19.1	28.5	16.6	23.4	11.7	30.1	24.7	31.6	24.1	35.3	32.7	27.9	23.8	26.5	31.1	29.0	5
10.2	15.6	17.8	21.4	25.3	17.7	27.1	16.2	24.1	11.0	30.6	31.9	27.0	27.0	33.7	31.7	30.2	20.0	30.0	30.5	29.8	6
9.3	12.3	19.1	24.4	19.9	31.0	14.6	12.8	28.9	12.1	28.5	35.8	22.0	27.2	20.9	20.9	26.8	34.5	29.2	24.6	27.3	7
12.3	14.2	22.7	24.6	23.2	29.5	17.3	20.9	24.6	17.6	29.8	32.3	22.0	15.5	21.3	22.8	29.6	33.9	32.4	27.8	28.6	8
2.2	3.8	10.1	9.5	15.3	7.8	7.6	9.5	9.0	8.7	14.4	7.4	12.2	14.2	31.4	24.5	19.5	14.4	18.3	21.9	21.7	9
1.3	2.1	7.0	7.3	10.8	7.8	2.7	6.8	6.4	7.9	11.9	8.3	8.4	14.0	19.7	9.7	18.8	14.5	19.5	14.2	19.8	10
5.9	9.1	18.6	22.5	16.4	9.9	8.1	17.4	20.5	16.1	23.7	25.9	15.4	14.0	28.6	21.1	18.5	16.3	27.2	20.7	20.7	11
14.1	18.3	20.6	28.4	25.1	19.9	19.8	25.0	26.6	15.6	25.2	30.7	13.2	23.3	24.9	23.3	22.5	25.2	24.3	21.2	19.7	12
11.7	18.0	20.6	23.3	22.0	16.1	27.3	21.4	24.2	15.5	19.5	19.6	11.0	23.2	20.8	27.0	14.7	17.4	17.7	20.4	12.8	13
8.4	16.2	13.7	18.4	17.4	28.8	25.6	13.4	15.6	1.9	29.8	34.6	27.6	19.9	23.0	29.4	24.6	36.3	31.5	24.1	26.3	14
7.4	15.4	14.4	15.7	23.5	11.8	27.4	13.8	17.9	13.7	29.4	27.6	30.8	24.3	32.5	31.4	23.1	20.2	32.0	31.2	32.7	15
10.7	15.5	20.0	22.8	27.3	15.0	32.0	19.3	21.2	15.3	31.9	15.9	15.8	18.6	33.2	35.8	31.2	16.7	35.8	32.5	25.0	16
12.5	21.0	19.1	23.7	31.9	15.4	29.9	18.5	28.3	12.0	31.0	19.3	35.5	26.7	39.6	33.4	26.3	17.6	23.7	32.0	28.1	17
14.5	23.8	22.1	29.2	31.9	11.2	40.1	18.2	38.1	1.7	34.7	15.2	15.2	50.5	38.4	46.7	29.2	10.0	28.3	39.4	38.1	18
14.5	24.7	23.6	27.7	35.2	23.6	26.5	22.4	32.2	15.6	27.9	9.7	34.0	24.4	41.9	32.7	30.4	41.2	18.2	32.8	31.5	19
10.9	15.4	19.8	22.6	26.8	18.2	24.8	18.3	25.3	9.4	30.1	27.5	25.6	28.9	34.0	26.9	28.7	23.3	31.1	29.6	28.0	20
21.3	29.3	31.9	36.9	41.7	20.8	37.5	30.0	42.9	17.3	36.3	41.6	32.8	27.9	45.9	39.6	29.5	12.6	30.9	38.7	30.9	21
7.8	12.9	13.7	17.9	21.5	16.6	22.6	12.3	20.0	12.0	28.9	33.1	20.5	22.9	30.1	30.0	31.6	22.4	27.9	27.9	30.9	22
6.0	8.9	14.3	18.3	16.2	23.9	10.8	10.5	20.5	7.5	23.1	24.1	23.2	28.8	20.0	17.9	24.9	27.9	25.7	20.3	24.9	23
9.6	12.9	21.3	25.8	22.5	31.2	14.6	14.6	29.4	10.4	30.4	33.2	29.5	24.0	24.8	24.1	28.3	34.8	31.4	28.0	29.1	24
19.0	23.0	32.0	36.5	33.0	37.8	22.1	21.8	38.9	17.0	39.1	45.8	25.1	32.6	38.6	27.5	31.6	40.4	36.7	34.5	30.5	25
3.9	5.7	9.0	11.7	10.9	14.5	8.3	7.5	13.1	5.1	17.3	19.1	15.3	26.8	15.4	15.2	17.0	19.2	23.1	14.8	18.8	26
6.8	7.8	11.7	14.3	14.5	26.4	12.1	9.7	17.8	12.5	19.6	21.6	21.8	21.5	16.7	17.1	20.8	30.4	25.5	18.3	22.2	27
11.5	13.1	19.4	23.7	19.3	29.3	18.6	16.6	24.8	17.7	28.8	34.6	27.6	13.9	18.6	24.1	30.7	34.0	31.6	27.3	32.4	28
21.4	23.2	31.0	33.7	32.8	37.4	37.2	26.8	34.3	23.8	38.0	40.3	18.9	15.7	33.8	31.5	36.5	41.1	41.2	37.6	34.4	29
4.3	6.0	10.6	14.7	12.3	16.0	5.7	8.9	14.0	10.7	19.4	24.8	10.3	10.5	12.5	12.3	20.7	19.3	23.8	15.4	20.9	30
13.0	13.5	22.1	23.2	20.4	21.9	15.5	21.7	22.1	16.7	29.2	31.6	6.0	8.5	16.7	23.8	26.5	27.6	32.4	25.9	26.3	31
13.7	14.5	26.6	24.0	27.0	25.4	15.9	28.0	24.8	19.6	29.1	29.4	50.3	35.5	21.1	18.5	32.1	28.2	33.2	27.7	26.4	32
14.1	15.1	24.7	23.8	25.3	26.4	16.0	25.1	24.4	20.3	27.6	30.6	21.2	22.8	20.5	19.9	26.8	29.7	32.1	25.2	25.0	33
10.6	12.4	22.6	24.0	20.8	18.4	11.4	20.2	23.9	14.7	26.4	30.2	4.2	27.1	19.3	13.9	26.3	21.9	28.3	21.3	26.1	34
17.2	23.0	22.4	26.3	30.5	25.2	17.7	21.4	28.1	37.5	26.2	33.7	19.5	8.5	41.2	25.0	28.6	26.2	24.0	24.1	26.4	35
9.9	15.2	19.6	24.3	29.2	18.5	20.4	17.7	22.7	16.5	29.6	21.2	24.5	19.2	42.7	28.2	30.9	24.3	27.2	31.0	29.3	36
3.6	6.2	(*)	(*)	(*)	(*)	(*)	(*)	(*)	(*)	(*)	(*)	(*)	(*)	(*)	(*)	(*)	(*)	(*)	(*)	(*)	37
2.8	5.3	9.8	12.9	16.1	12.8	8.4	9.3	8.9	7.1	19.6	11.6	18.5	21.5	35.0	21.6	20.7	20.8	24.3	21.7	22.6	38
1.4	4.9	6.1	6.7	10.0	6.0	3.4	5.6	5.9	2.5	20.0	12.7	32.1	15.8	24.3	25.8	17.1	14.6	22.4	20.9	24.4	39
0.9	1.4	4.5	4.7	8.7	3.7	4.2	4.5	3.5	5.2	6.6	3.8	13.5	18.7	27.2	19.7	12.0	7.6	13.2	14.1	12.0	40
1.1	1.8	7.8	7.2	13.0	6.3	4.2	7.6	5.1	7.0	9.9	5.6	10.5	24.7	33.9	16.8	19.4	13.8	17.6	17.7	19.7	41
2.0	3.3	9.9	9.5	14.0	7.5	6.0	10.1	6.0	9.3	15.6	10.4	11.1	28.2	36.8	28.0	20.3	13.2	23.2	24.9	24.6	42
4.7	8.9	17.9	9.6	16.9	6.4	12.4	17.1	26.2	20.6	11.8	10.3	8.8	12.1	10.9	22.2	16.7	11.2	10.2	14.8	16.3	43
2.1	3.5	7.6	10.8	12.7	12.5	3.4	6.7	9.8	7.6	15.7	12.6	19.1	18.3	16.5	6.2	21.4	18.7	23.0	13.2	21.1	44
1.2	2.0	5.4	6.5	8.7	7.1	2.2	5.0	5.3	4.7	11.3	7.9	8.8	11.1	17.8	7.2	16.3	12.4	17.5	13.0	19.6	45
1.0	1.8	8.5	5.7	14.7	5.0	2.6	8.7	6.1	8.5	10.8	6.7	7.3	16.7	29.3	10.7	20.7	9.8	18.8	15.5	18.8	46
0.8	1.3	6.4	6.6	7.8	4.3	2.2	6.5	5.3	9.6	8.8	6.0	3.3	11.5	21.4	17.9	14.5	10.0	18.5	16.0	17.3	47
2.5	4.1	8.9	13.3	7.3	5.7	3.5	7.7	12.5	15.4	17.2	17.3	14.8	15.5	13.7	28.6	12.6	10.4	22.7	18.2	18.3	48
2.0	3.6	12.8	13.7	13.3	3.8	3.6	11.0	15.2	11.1	15.4	15.0	9.0	3.5	24.4	4.0	18.1	9.8	18.3	14.4	18.7	49
5.8	8.9	16.7	22.3	14.9	9.3	7.2	15.7	17.0	12.2	24.8	30.2	18.2	14.9	21.3	13.0	20.6	13.2	28.6	17.5	22.2	50
9.1	13.4	20.8	25.5	18.8	15.6	10.8	20.2	22.8	17.8	26.0	29.0	15.9	16.8	35.6	21.1	18.2	22.2	29.2	23.5	20.7	51
17.3	20.3	27.6	30.8	30.1	25.8	21.0	28.5	29.8	10.8	32.5	38.1	16.9	5.1	30.9	26.1	30.7	29.5	31.6	28.7	27.4	52
13.8	17.1	24.0	30.3	23.9	21.8	16.2	24.2	26.3	21.3	29.0	36.8	25.0	28.2	18.2	17.5	24.3	26.3	31.2	17.6	20.2	53
17.5	20.9	20.5	28.0	26.5	22.2	19.2	25.3	27.4	14.4	27.5	39.0	22.3	24.8	24.0	25.5	26.9	26.6	25.8	22.1	24.2	54
15.9	19.9	24.6	29.3	26.4	19.5	19.3	26.0	26.8	27.2	26.2	34.6	33.1	26.5	29.2	22.0	19.5	24.8	28.9	18.7	17.0	55
10.6	17.7	18.8	27.1	21.9	15.1	15.3	22.0	24.7	11.8	23.8	30.0	7.6	14.7	25.8	28.7	19.0	18.2	25.8	21.7	21.1	56
11.8	18.3	9.9	10.4	20.3	15.7	9.6	20.0	23.1	16.0	9.5	7.7	1.7	20.2	29.0	11.8	12.6	28.8	7.3	15.6	11.7	57
8.9	12.5	19.1	21.3	20.3	11.6	24.7	22.2	24.6	16.3	23.6	25.6	28.8	24.7	21.8	25.8	22.3	15.6	23.9	24.2	19.4	58
14.0	18.8	10.8	20.4	20.0	22.9	22.8	15.5	19.0	3.2	19.8	28.5	72.5	1.4	35.8	27.6	17.0	29.7	21.3	22.8	19.6	59
9.6	17.1	22.9	29.7	22.9	15.8	20.2	20.0	30.7	19.4	27.8	31.5	24.8	26.7	29.6	27.0	22.8	18.2	25.9	23.6	21.9	60
9.2	16.0	22.4	26.6	24.6	21.0	19.1	23.7	23.3	19.8	27.2	31.0	31.2	22.4	30.9	28.6	23.0	25.4	27.6	24.2	21.3	61
13.8	19.0	18.5	18.6	20.7	14.7	30.1	20.5	20.9	13.0	16.4	13.9	7.9	22.7	17.0	26.7	11.3	14.7	15.2	19.1	10.2	62

Table 41.—CLASS III FARMS—SELECTED CHARACTERISTICS,

[Data are based on reports for only a sample

	Region, division, and State	Number of Class III farms	Average for Class III farms			Percent of land in Class III farms represented by—			Percent of Class III farms reporting—				Percent of total value of products sold for Class III farms represented by expenditures for—				
			Total land per farm (acres)	Value of land and buildings (dollars)		Farm products sold per farm (dollars)	Cropland harvested	Cropland not harvested and not pastured	Land pastured, total	Tractors		Electricity	Electric washing machine	hired labor	Feed	Purchase of livestock and poultry	Gasoline and other petroleum fuel and oil	Farm machinery repairs[1]
				Per farm	Per acre					With horses and/or mules	Without horses or mules							
1	U.S.....	721,211	298.2	22,918	77.68	7,017	42.7	5.5	43.0	46.4	39.5	91.7	80.6	8.0	13.4	7.6	6.1	4.1
2	The North..	495,284	252.7	22,908	90.38	7,048	54.9	5.5	31.3	47.9	42.6	92.7	86.6	5.7	14.0	7.6	6.3	4.4
3	The South..	151,299	314.0	20,435	66.63	6,870	32.0	3.5	50.3	45.2	28.5	89.4	61.4	13.1	11.0	8.0	5.3	3.2
4	The West...	74,628	567.9	27,901	50.99	7,106	18.4	7.6	69.3	38.8	40.6	89.6	80.0	12.7	13.6	7.3	6.3	4.0
	Geo. Div.																	
5	N.E.....	14,622	172.1	12,704	72.93	7,132	24.4	2.7	40.0	29.4	38.0	96.6	86.1	12.6	34.6	6.0	3.8	2.3
6	M.A.....	52,458	152.5	13,700	90.37	7,065	42.7	4.3	36.1	42.2	43.1	97.4	91.5	10.3	28.6	7.1	4.7	3.4
7	E.N.C...	178,070	175.6	23,512	134.50	7,017	60.6	2.4	26.9	38.8	53.3	96.9	92.6	5.3	12.6	6.4	5.9	4.2
8	W.N.C...	250,134	333.4	24,893	74.83	7,062	54.9	6.8	32.2	56.7	35.2	88.5	81.3	4.7	10.8	8.6	7.0	4.8
9	S.A.....	49,868	222.3	16,094	75.79	6,756	29.4	4.4	33.2	46.2	14.9	89.9	64.6	11.0	13.9	6.4	4.7	2.6
10	E.S.C...	29,590	248.3	19,673	81.70	6,716	30.5	4.5	44.0	58.8	12.4	90.8	71.2	10.8	9.9	11.1	5.1	3.1
11	W.S.C...	71,841	404.8	23,616	59.77	7,012	33.4	3.0	58.5	38.8	44.7	88.4	55.1	15.4	9.5	7.9	5.7	3.7
12	Mt.....	37,652	890.5	26,053	30.62	7,125	17.4	7.6	71.5	54.7	31.6	85.8	75.3	9.9	9.0	8.8	7.5	4.7
13	Pac.....	36,976	239.4	29,819	128.62	7,087	22.0	7.7	60.9	22.6	49.7	93.5	84.8	15.5	18.3	5.7	5.0	3.2
	N.E.																	
14	Maine...	3,372	194.8	9,339	47.38	7,165	24.9	4.6	22.8	29.1	41.7	95.3	86.8	16.1	24.2	4.2	4.4	2.9
15	N.H.....	1,504	188.5	10,970	61.78	6,976	19.0	1.4	37.7	23.3	33.4	99.1	88.1	10.8	45.0	6.0	3.0	1.7
16	Vt.....	4,247	244.1	12,720	51.93	7,104	25.3	1.3	52.1	44.5	24.7	98.1	92.2	10.2	32.8	5.3	3.5	2.2
17	Mass....	2,903	94.8	13,821	142.09	7,166	25.4	3.5	38.1	20.2	43.0	94.3	77.8	12.5	40.1	7.1	3.9	1.9
18	R.I.....	331	91.0	17,430	199.95	7,146	19.3	4.8	35.4	12.4	57.4	100.0	78.9	8.2	42.5	8.7	4.0	2.0
19	Conn....	2,265	103.8	17,481	173.56	7,193	25.6	3.7	40.1	20.1	51.0	96.2	84.1	13.8	38.5	7.7	3.5	2.2
	M.A.																	
20	N.Y.....	26,637	173.2	12,841	74.65	7,061	38.7	4.4	41.7	50.5	34.4	98.2	92.0	10.5	27.8	6.2	4.5	3.2
21	N.J.....	4,130	77.2	19,751	265.88	7,343	49.9	5.7	20.4	20.5	54.1	96.4	81.9	14.6	30.7	6.7	4.3	3.0
22	Pa.....	21,691	141.5	13,620	96.56	7,018	47.9	4.0	29.3	36.1	51.6	96.5	92.8	9.2	29.1	8.3	5.0	3.7
	E.N.C.																	
23	Ohio....	33,211	167.3	23,814	142.58	6,963	60.7	2.6	26.3	25.3	65.7	97.1	92.4	5.5	14.9	6.7	5.9	4.1
24	Ind.....	31,197	176.9	25,215	143.53	7,094	64.0	2.6	23.3	27.8	63.1	96.9	91.3	4.1	13.4	7.2	6.1	4.1
25	Ill.....	48,437	186.8	31,282	167.84	7,273	69.3	2.4	20.9	40.5	51.9	94.3	88.9	4.0	9.7	7.0	6.4	4.5
26	Mich....	20,990	176.2	18,208	104.09	6,814	56.1	4.0	26.7	28.8	64.6	98.4	95.3	8.2	10.2	6.2	6.0	4.6
27	Wis.....	44,235	168.6	16,138	96.40	6,818	49.7	1.4	37.5	59.5	33.1	99.1	96.5	6.1	14.8	5.0	5.4	4.0
	W.N.C.																	
28	Minn....	52,274	215.9	20,267	93.60	7,032	67.2	2.7	20.2	60.4	34.2	94.0	90.2	5.0	11.2	6.4	7.0	4.6
29	Iowa....	67,850	181.0	28,384	156.97	7,267	67.0	0.9	25.0	46.3	44.5	95.5	90.0	3.5	13.4	9.6	5.6	3.8
30	Mo.....	26,580	249.3	18,479	74.08	6,843	46.3	3.5	40.8	57.1	25.1	86.7	76.5	6.9	14.0	11.3	5.0	3.6
31	N.Dak...	20,388	715.1	20,620	29.28	7,052	51.1	15.4	27.8	70.2	26.0	78.2	72.0	6.5	3.1	4.1	11.6	6.8
32	S.Dak...	21,130	589.5	22,998	39.59	6,964	50.1	3.2	42.5	66.9	27.9	78.9	69.6	5.4	7.4	8.5	8.9	6.3
33	Nebr....	32,928	399.7	28,389	71.17	7,025	50.5	6.3	39.1	60.6	32.3	84.7	74.4	3.7	10.4	9.1	7.3	5.1
34	Kans....	28,984	448.4	31,639	70.80	6,960	50.4	11.8	33.3	52.7	39.8	82.0	72.3	4.6	9.3	10.5	7.3	5.8
	S.A.																	
35	Del.....	1,007	161.1	15,710	99.49	7,816	48.9	4.5	18.8	50.1	24.3	90.9	83.4	9.1	36.2	7.2	4.7	3.3
36	Md.....	5,742	176.3	19,672	113.08	7,166	45.4	5.1	23.0	53.8	29.4	93.5	83.5	12.4	21.2	7.6	5.0	3.5
37	D.C.[2]....	2	(*)	(*)	(*)	(*)	(*)	(*)	(*)	(*)	(*)	(*)	(*)	(*)	(*)	(*)	(*)	(*)
38	Va.....	7,072	240.4	19,892	83.84	6,849	26.8	3.8	35.6	56.9	15.3	91.4	74.2	12.5	15.1	10.2	4.1	2.7
39	W.Va....	1,980	302.2	17,629	59.69	6,991	17.7	2.4	57.3	40.4	18.4	87.6	79.6	10.9	28.1	12.4	3.7	1.8
40	N.C.....	16,814	124.9	13,761	114.00	6,466	37.9	3.7	13.3	41.9	6.9	89.8	62.9	8.2	6.9	3.0	4.1	1.8
41	S.C.....	3,869	279.9	16,743	66.55	6,504	31.2	5.3	21.6	45.9	10.5	89.9	50.2	15.2	7.9	5.0	6.4	3.5
42	Ga.....	9,680	300.2	12,206	42.86	6,864	30.1	5.1	30.7	50.3	15.9	91.8	55.3	10.9	17.4	7.9	5.9	3.1
43	Fla.....	3,704	420.2	24,026	61.10	6,827	10.8	4.1	68.9	25.7	25.4	78.2	51.8	14.1	11.8	5.3	4.0	2.3
	E.S.C.																	
44	Ky.....	13,043	182.6	20,164	111.01	6,781	33.8	3.5	49.0	58.7	10.3	91.7	79.5	8.7	8.3	11.6	3.9	2.5
45	Tenn....	7,777	228.2	19,233	86.41	6,699	35.8	5.3	38.1	67.0	10.1	93.3	74.5	10.0	9.9	11.7	5.1	3.3
46	Ala.....	4,674	380.4	17,189	48.82	6,666	25.6	4.2	40.1	52.5	19.7	89.0	56.5	13.0	10.0	9.2	6.4	3.5
47	Miss....	4,096	344.9	21,768	65.49	6,595	24.4	5.8	47.7	50.6	15.4	85.1	55.2	16.7	14.9	10.1	7.7	4.3
	W.S.C.																	
48	Ark.....	9,097	186.0	14,820	84.65	6,921	44.4	6.0	31.8	42.9	31.0	88.4	72.8	17.0	11.8	5.2	4.9	2.8
49	La.....	4,391	268.2	20,337	80.15	6,779	27.4	4.4	50.5	56.1	14.1	90.1	69.2	15.3	12.7	8.6	6.1	3.7
50	Okla....	16,923	415.2	25,278	61.16	6,912	44.0	4.0	47.6	41.4	47.1	85.1	51.6	9.4	9.8	9.7	6.5	4.6
51	Tex.....	41,430	463.2	25,225	55.93	7,097	29.0	2.3	65.3	34.9	49.9	89.5	51.1	17.5	8.6	7.6	5.5	3.5
	Mt.																	
52	Mont....	8,273	1,400.2	25,553	18.98	7,164	17.3	11.6	68.9	63.1	29.2	81.6	72.7	8.7	6.7	7.0	9.9	6.2
53	Idaho...	9,171	273.6	24,040	90.71	7,057	36.8	9.2	45.1	57.7	32.2	96.3	92.3	10.0	7.5	6.6	6.2	4.6
54	Wyo.....	2,556	1,537.6	28,281	18.04	7,152	10.2	2.2	85.1	62.8	20.5	78.9	67.4	9.9	10.7	13.1	7.4	4.3
55	Colo....	9,333	742.5	25,992	36.38	7,181	23.8	9.8	62.3	49.1	39.1	82.3	69.7	9.4	8.2	10.6	8.1	4.9
56	N.Mex...	2,841	1,776.3	30,290	17.98	7,201	9.1	1.9	86.5	35.7	42.4	75.8	43.4	13.8	8.4	10.0	7.1	3.8
57	Ariz....	1,083	1,623.4	30,848	25.04	7,080	2.7	1.0	94.0	28.5	33.0	84.4	64.5	12.4	14.3	10.6	5.1	2.8
58	Utah....	3,965	353.1	25,332	71.76	6,994	22.3	6.4	63.6	58.1	18.9	91.6	86.2	9.8	16.8	9.3	5.2	2.9
59	Nev.....	430	862.0	34,848	40.50	7,234	13.5	1.9	76.7	63.3	15.1	75.6	69.8	12.5	13.7	9.7	7.3	4.5
	Pac.																	
60	Wash....	8,038	275.4	24,665	90.33	7,182	26.0	13.3	50.7	28.6	53.3	95.9	90.2	13.9	19.2	5.4	4.9	3.4
61	Oreg....	7,069	392.5	25,781	68.58	7,041	19.3	5.5	66.7	34.0	48.9	93.3	87.4	11.9	16.8	5.9	5.5	3.6
62	Calif...	21,869	176.7	33,101	196.45	7,066	21.6	6.1	62.6	16.7	48.6	92.6	82.0	17.3	18.4	5.8	4.8	3.0

*Not available.

[1]Including tractor repairs.

[2]Data for District of Columbia not included in totals.

BY DIVISIONS AND STATES: CENSUS OF 1950

of farms. See text. Base data in Volume I]

Percent of totals for all farms represented by totals for Class III farms

Number of farms		All land in farms	Cropland harvested	Number of cattle and calves	Number of hogs and pigs	Number of chickens 4 mo. old and over	Land owned by farm operators	Land rented from others by farm operators	Land rented to others by farm operators	Value of farm products sold								Expenditures for—			
All farms	Commercial farms									All farm products	Field crops	Vegetables	Fruits and nuts	Dairy products	Poultry and products	Cattle and calves	Hogs and pigs	Hired labor	Feed	Purchase of livestock and poultry	
13.4	19.5	18.5	26.6	23.2	28.4	23.3	18.2	22.1	14.2	22.7	21.9	11.5	14.4	31.5	23.2	18.3	31.8	16.7	22.4	16.1	1
21.8	27.9	28.4	33.0	30.8	33.8	29.3	25.6	32.5	19.4	29.7	31.9	21.1	18.1	36.5	27.4	22.2	34.1	22.8	27.3	18.7	2
5.7	9.4	12.1	15.7	14.2	13.1	10.9	11.4	13.9	11.2	16.2	16.6	9.9	9.5	20.4	17.0	14.7	18.5	16.0	16.1	15.1	3
16.2	23.1	13.1	19.5	17.1	20.5	21.0	16.4	15.3	11.7	13.0	12.9	6.1	15.5	18.6	16.5	11.3	21.7	9.8	14.0	9.0	4
14.2	24.7	20.0	21.8	28.1	14.9	17.2	19.6	25.2	6.8	19.3	11.6	18.0	12.9	29.0	15.3	21.2	12.2	13.8	21.2	17.6	5
17.7	27.0	25.0	27.7	31.6	21.2	22.4	23.9	29.8	10.7	26.0	21.8	18.3	17.1	34.8	20.7	25.5	20.5	19.1	26.5	22.1	6
20.1	26.5	27.8	31.7	31.5	32.0	28.5	23.7	33.6	15.6	30.6	31.3	23.9	19.7	38.7	29.7	22.9	32.0	23.9	29.2	19.8	7
25.5	29.5	29.3	34.3	30.4	35.7	33.9	27.0	32.3	21.1	30.8	34.4	24.7	25.5	37.2	34.2	21.7	35.9	27.1	27.6	17.8	8
5.2	8.9	10.8	12.9	13.5	13.5	11.5	10.3	12.0	10.8	15.7	17.1	9.2	8.5	18.0	16.5	15.0	18.4	13.7	15.3	14.9	9
3.2	5.4	9.2	9.9	13.5	12.6	6.1	8.7	9.7	9.5	14.3	11.8	10.3	11.1	22.3	12.9	16.7	18.8	15.6	15.3	17.2	10
9.2	14.3	13.7	19.7	14.9	13.1	14.3	13.5	15.7	12.4	17.4	18.4	11.8	14.0	22.2	20.0	13.8	18.3	17.5	17.5	14.3	11
19.3	25.2	13.4	23.8	18.3	25.4	23.8	17.2	16.6	11.0	16.3	19.3	9.0	19.3	29.6	19.1	13.0	27.7	13.0	15.3	10.1	12
13.9	21.4	12.0	12.6	15.0	16.0	19.9	14.1	11.4	13.1	10.7	7.3	5.4	15.4	14.8	15.9	8.3	15.6	8.4	13.4	7.6	13
11.1	21.4	15.6	17.4	24.6	14.0	16.3	15.6	20.0	14.4	19.0	14.9	21.4	20.2	32.3	16.1	22.4	14.3	16.5	21.0	18.8	14
11.2	23.6	16.5	18.4	25.9	19.4	18.4	15.5	24.7	2.0	20.9	11.9	11.2	15.0	30.1	16.8	22.9	13.1	14.3	20.9	[illegible]	15
22.3	32.5	29.3	30.8	36.4	27.4	21.5	29.0	29.4	5.3	34.1	17.2	32.8	9.8	37.8	20.3	30.9	30.7	27.9	33.9	[illegible]	16
13.1	22.0	16.8	18.6	21.8	9.4	16.0	16.8	22.7	6.5	15.5	9.8	16.7	9.4	21.9	15.6	12.7	7.4	9.8	18.0	[illegible]	17
12.7	20.9	15.5	13.7	21.5	32.3	18.6	15.6	19.5	14.5	15.1	9.4	10.7	17.6	18.1	18.0	11.2	43.5	7.1	17.3	[illegible]	18
14.5	24.7	18.2	18.9	21.5	24.2	17.3	16.8	25.2	3.3	13.1	5.7	18.2	11.5	21.1	12.1	15.2	16.3	9.5	16.5	14.7	19
21.3	30.3	28.6	30.6	34.9	21.4	25.7	27.8	31.7	12.2	29.2	20.8	19.4	19.5	36.7	22.6	29.7	20.0	21.0	30.8	26.7	20
16.7	22.9	18.4	20.0	19.3	9.8	15.8	18.0	21.3	8.4	13.6	17.8	15.7	12.0	16.0	13.0	13.0	4.9	11.4	13.2	11.2	21
14.8	24.6	21.6	25.8	29.2	24.5	24.2	20.0	29.1	9.3	27.3	23.7	20.2	16.8	36.3	24.2	23.5	27.7	21.1	27.9	22.1	22
16.7	24.7	26.4	32.5	28.9	34.1	26.4	20.8	35.7	13.7	32.2	35.6	21.8	18.0	37.3	29.7	25.5	36.5	23.1	30.3	24.5	23
18.7	25.3	28.0	31.9	29.5	31.9	25.5	22.1	35.3	16.2	29.8	31.5	25.2	12.7	36.4	26.3	22.9	31.9	22.0	27.2	21.0	24
24.8	30.1	29.2	30.8	28.4	27.7	29.2	25.5	30.9	16.6	25.6	29.4	17.4	14.3	36.8	29.6	14.4	26.2	18.2	23.8	13.7	25
13.5	19.6	21.4	26.5	26.4	29.1	22.6	18.2	31.0	8.6	30.1	32.9	26.0	23.0	34.2	26.4	27.3	32.1	24.8	25.7	25.0	26
26.2	30.3	32.1	36.5	38.5	44.2	36.9	29.7	39.3	20.0	39.4	31.1	28.0	18.2	42.0	36.6	38.5	44.2	33.4	38.2	30.4	27
29.2	33.2	34.2	38.3	37.4	44.4	40.7	30.9	39.8	24.3	37.7	37.4	22.7	26.7	41.2	37.2	31.8	43.7	32.4	34.3	26.7	28
33.4	36.1	35.8	36.5	33.5	35.4	38.4	32.4	37.5	22.1	30.2	36.1	23.8	24.7	40.2	36.0	18.5	33.8	25.0	28.2	16.7	29
11.6	16.1	18.8	25.0	20.9	26.7	17.1	16.7	23.4	15.3	25.2	29.9	27.0	26.4	23.4	22.2	20.0	29.6	26.0	21.6	18.0	30
31.2	32.5	35.3	36.7	36.1	39.6	36.4	34.6	35.7	25.5	35.6	35.0	6.3	16.0	38.2	34.7	35.3	41.5	29.0	32.5	29.4	31
31.9	33.7	27.9	35.4	32.1	41.4	39.1	27.8	29.6	25.2	33.6	37.8	6.5	19.8	39.2	40.7	25.9	41.8	30.9	28.7	20.8	32
30.7	32.9	27.8	34.3	27.7	38.1	36.5	25.2	32.6	21.6	29.5	36.4	30.7	5.7	39.6	37.5	18.9	38.0	23.7	26.1	14.4	33
22.1	25.8	26.8	30.4	27.8	30.8	27.8	23.7	28.7	18.4	26.1	29.7	41.4	33.1	34.2	30.6	18.9	33.8	23.5	25.2	15.0	34
13.5	18.1	19.0	20.5	29.1	21.7	23.6	16.1	25.2	10.2	10.0	20.8	9.9	3.9	34.4	5.8	22.2	18.2	12.6	7.7	6.8	35
15.9	24.3	23.8	28.5	28.2	24.6	22.9	20.5	31.8	13.1	23.1	32.0	17.3	6.7	30.9	12.9	24.7	23.6	19.4	17.2	18.2	36
7.1	12.5	(*)	(*)	(*)	(*)	(*)	(*)	(*)	(*)	(*)	(*)	(*)	(*)	(*)	(*)	(*)	(*)	(*)	(*)	(*)	37
4.7	9.1	10.9	13.6	14.4	15.1	10.4	9.8	14.7	8.5	15.2	16.6	11.2	10.6	13.5	14.6	15.8	20.4	14.2	13.4	14.1	38
2.4	8.5	7.3	8.7	11.1	8.5	6.1	7.1	7.0	5.6	16.4	12.7	8.1	7.6	21.4	21.1	14.7	13.2	13.9	16.2	14.2	39
5.8	8.7	10.8	13.6	10.9	14.3	11.9	8.8	14.1	8.8	19.5	19.7	11.6	17.1	19.5	23.3	13.0	19.4	18.5	17.3	17.0	40
2.8	4.6	9.1	8.5	11.3	8.6	6.8	9.1	7.1	9.0	11.6	10.8	7.8	14.6	14.4	14.4	15.0	13.7	13.9	11.6	13.9	41
4.9	7.9	11.3	12.2	14.4	13.8	9.7	11.7	10.1	12.2	17.5	15.9	14.6	10.7	17.7	29.7	16.9	18.9	16.9	24.1	21.2	42
6.5	12.3	9.4	9.8	8.9	9.8	13.2	10.5	10.2	17.9	7.5	6.5	6.4	7.8	2.4	18.9	8.1	13.5	5.5	9.4	7.4	43
6.0	9.7	12.2	15.7	18.9	19.9	9.3	10.8	16.2	10.6	20.7	19.9	20.0	13.1	27.5	11.9	19.9	23.5	21.3	17.7	19.6	44
3.4	5.6	9.5	11.3	13.7	12.9	5.9	8.8	11.1	9.5	15.0	12.7	10.2	14.4	21.6	9.8	16.7	18.2	16.9	14.8	17.3	45
2.2	4.0	8.5	7.9	11.1	8.5	4.6	8.2	7.7	9.4	11.3	10.2	9.8	11.3	14.3	15.0	13.0	13.0	15.1	11.8	13.4	46
1.6	2.6	6.8	5.6	9.3	4.4	3.2	7.0	6.1	8.9	8.0	5.6	5.8	6.1	20.7	16.6	12.3	8.7	10.2	15.6	14.4	47
5.0	8.0	9.0	12.6	9.2	9.3	6.7	7.3	12.7	8.4	15.9	15.8	8.4	16.9	19.6	22.0	11.9	13.7	17.0	17.0	14.4	48
3.5	6.2	10.5	10.3	12.8	5.2	5.9	10.1	11.3	9.1	12.1	10.2	11.5	5.1	29.4	13.2	13.7	7.7	11.7	17.2	16.7	49
11.9	18.2	19.6	26.0	19.4	15.8	16.8	18.1	21.0	13.7	24.7	29.1	18.4	20.0	27.3	21.7	18.2	20.4	25.7	20.6	17.8	50
12.5	18.3	13.1	19.6	14.6	17.7	17.3	13.6	14.9	13.3	16.6	18.0	11.6	14.8	19.1	18.9	12.4	21.1	17.3	16.6	12.8	51
23.6	27.6	19.6	26.5	22.0	28.1	28.6	20.8	20.6	8.1	21.1	24.1	25.3	16.9	32.5	29.6	19.0	30.7	17.7	20.1	14.6	52
22.8	28.3	18.9	25.2	25.2	30.6	27.0	19.9	19.5	16.2	23.1	25.5	20.8	19.2	35.1	22.5	18.1	34.6	20.0	19.5	13.9	53
20.3	24.3	11.4	21.1	15.6	22.8	23.8	15.1	14.1	9.2	14.6	22.1	10.8	3.2	24.2	25.9	12.6	26.9	11.2	12.2	10.4	54
20.5	25.6	18.2	24.0	19.8	25.5	24.3	18.9	19.8	11.8	15.8	20.4	17.8	27.7	30.5	20.8	10.5	24.7	14.8	12.7	8.6	55
12.1	20.2	10.6	23.7	13.0	18.8	17.7	13.1	14.5	19.5	13.0	17.2	9.2	7.4	14.7	14.7	9.6	22.6	12.2	12.8	7.8	56
10.4	16.0	4.4	5.3	8.4	11.7	16.1	10.4	10.0	1.1	3.8	2.6	0.8	11.5	13.1	19.5	4.4	9.6	2.4	10.9	4.5	57
16.4	23.1	12.9	23.7	23.8	23.0	22.4	[illegible]	14.0	12.6	20.3	24.6	28.6	22.0	37.3	15.3	18.7	23.9	17.0	17.5	13.0	58
13.8	18.5	5.3	12.3	10.5	21.5	18.4	8.5	7.4	1.5	9.3	16.2	7.4	25.4	19.5	20.4	7.1	17.0	6.8	10.9	6.9	59
11.5	20.4	12.5	13.5	18.8	18.1	20.9	14.6	11.1	8.1	15.5	9.7	18.2	14.6	28.4	22.6	15.0	20.4	13.1	20.6	13.4	60
11.8	20.5	13.7	16.7	17.0	25.1	20.3	14.4	14.1	12.2	16.7	14.9	13.9	17.1	25.6	20.3	13.4	26.5	12.9	18.4	13.5	61
16.0	22.1	10.7	10.5	12.9	12.9	19.6	13.7	10.4	14.9	8.7	5.1	3.5	15.3	9.8	14.0	5.9	11.0	7.1	11.0	5.9	62

Table 42.—CLASS IV FARMS—SELECTED CHARACTERISTICS,

[Data are based on reports for only a sample of farms.

	Region, division, and State	Number of Class IV farms	Average for Class IV farms				Percent of land in Class IV farms represented by—			Percent of Class IV farms reporting—				Percent of total value of products sold for Class IV farms represented by expenditures for—				
			Total land per farm (acres)	Value of land and buildings (dollars)		Farm products sold per farm (dollars)	Cropland harvested	Cropland not harvested and not pastured	Land pastured, total	Tractors		Electricity	Electric washing machine	Hired labor	Feed	Purchase of livestock and poultry	Gasoline and other petroleum fuel and oil	Farm machinery repairs[1]
				Per farm	Per acre					With horses and/or mules	Without horses or mules							
1	U.S.....	882,302	191.2	13,162	68.90	3,625	39.3	5.8	42.5	38.0	30.8	85.2	68.3	7.0	12.7	7.0	6.5	4.0
2	The North..	486,088	188.5	14,177	74.37	3,708	48.8	6.3	34.5	43.4	38.1	87.1	78.7	5.0	15.1	7.5	7.4	4.9
3	The South..	324,191	162.0	10,367	64.93	3,486	32.5	4.4	44.6	31.2	18.4	82.0	51.0	9.1	8.3	6.0	4.8	2.6
4	The West...	72,023	341.1	18,685	56.28	3,689	18.5	7.3	67.5	31.9	37.5	86.6	75.7	11.8	15.0	7.6	7.6	4.2
	Geo. Div.																	
5	N.E.....	13,731	137.2	10,091	73.54	3,682	22.9	3.1	38.0	18.8	31.2	94.1	82.1	10.6	35.0	7.6	4.4	2.3
6	M.A.....	49,282	119.2	9,943	83.08	3,680	40.3	5.5	34.9	34.5	40.1	95.9	88.7	8.1	29.4	7.9	5.8	3.7
7	E.N.C...	191,298	131.4	13,865	105.42	3,690	50.8	3.6	32.7	36.6	47.1	94.8	88.7	4.8	14.2	6.6	6.8	4.6
8	W.N.C...	231,777	253.4	15,529	60.75	3,730	49.6	7.6	35.2	52.3	30.7	78.4	68.0	4.3	11.6	8.2	8.5	5.5
9	S.A.....	136,043	119.9	8,770	75.50	3,471	32.8	5.0	27.0	27.6	9.6	83.0	49.0	7.8	7.5	3.9	4.3	1.9
10	E.S.C...	82,115	138.9	9,656	71.17	3,419	32.9	4.9	41.4	36.2	11.0	81.7	58.3	7.2	7.3	7.7	4.1	2.4
11	W.S.C...	106,033	233.8	12,895	55.58	3,558	32.1	3.7	57.6	32.1	35.4	81.0	48.0	12.0	10.1	7.3	6.0	3.7
12	Mt.....	35,194	535.7	17,097	32.98	3,694	17.8	7.6	69.7	46.1	29.4	81.0	69.2	8.2	10.6	8.8	9.2	5.1
13	Pac.....	36,829	155.1	20,250	136.39	3,684	20.6	6.3	60.6	18.3	45.3	92.0	81.9	15.3	19.2	6.4	6.0	3.3
	N.E.																	
14	Maine...	3,663	165.0	7,285	43.92	3,721	22.6	4.4	27.2	20.0	32.1	91.4	83.3	11.7	29.5	5.9	4.6	2.4
15	N.H.....	1,507	153.8	9,314	63.42	3,710	19.0	2.6	35.9	20.6	29.6	99.6	89.6	9.1	42.5	8.2	4.0	1.7
16	Vt.....	3,497	190.2	8,910	47.49	3,737	24.7	1.3	50.2	26.2	20.0	97.1	90.0	8.1	33.3	8.3	4.0	2.4
17	Mass....	2,898	74.8	11,878	164.38	3,574	22.6	4.4	33.0	12.7	35.2	91.0	73.9	11.6	39.2	8.6	4.4	2.6
18	R.I.....	340	72.8	14,028	178.63	3,443	19.2	5.7	37.8	8.8	51.5	91.2	64.7	17.9	40.6	7.7	8.3	3.1
19	Conn....	1,826	76.9	16,012	223.73	3,692	22.6	3.5	37.1	12.1	41.6	94.7	74.8	11.8	35.6	7.8	4.3	2.0
	M.A.																	
20	N.Y.....	22,913	129.7	9,446	72.20	3,698	37.4	5.2	40.5	40.4	32.4	96.8	88.3	8.1	28.2	7.6	5.3	3.5
21	N.J.....	2,920	56.4	14,554	259.63	3,915	45.3	9.6	16.1	15.9	53.9	96.7	81.5	12.7	33.6	8.4	5.9	3.8
22	Pa.....	23,449	116.7	9,875	84.84	3,633	43.1	5.6	30.0	31.0	45.8	95.0	89.9	7.4	30.0	8.2	6.2	4.0
	E.N.C.																	
23	Ohio....	39,838	120.8	15,250	126.98	3,688	52.2	3.7	32.2	24.5	57.1	95.8	89.9	4.9	16.4	6.9	6.7	4.2
24	Ind.....	33,005	122.3	15,166	123.23	3,647	56.0	3.8	27.1	27.5	52.7	94.4	87.3	3.7	15.0	7.4	6.8	4.4
25	Ill.....	33,503	141.0	17,607	123.88	3,744	58.9	4.3	25.9	44.4	38.6	88.0	79.4	4.2	11.8	7.9	7.6	5.0
26	Mich....	32,921	135.6	12,189	89.99	3,615	49.6	5.1	30.9	28.7	59.9	98.1	92.9	6.4	11.7	6.2	6.9	5.0
27	Wis.....	52,031	136.5	10,764	79.06	3,730	42.4	2.0	41.7	51.5	33.4	96.5	92.0	4.6	15.3	5.1	6.2	4.4
	W.N.C.																	
28	Minn....	45,432	173.7	12,248	70.23	3,729	55.4	3.5	26.6	56.4	31.7	85.6	79.4	4.3	11.9	6.3	8.4	5.3
29	Iowa....	40,980	139.8	18,607	132.07	3,840	60.1	1.3	29.8	41.9	39.3	89.3	80.2	3.3	13.5	9.4	6.9	4.4
30	Mo.....	44,462	184.1	11,505	62.26	3,570	39.0	3.8	46.3	47.2	19.5	77.8	64.4	4.9	15.6	9.7	5.2	3.6
31	N.Dak...	20,281	512.2	13,631	26.80	3,741	49.0	15.8	28.9	66.4	26.6	64.5	56.4	5.6	3.7	4.5	14.5	8.2
32	S.Dak...	18,862	447.7	15,812	35.41	3,772	48.6	4.0	42.8	61.8	27.0	66.3	54.7	4.8	8.4	7.9	11.3	7.2
33	Nebr....	28,809	284.2	18,921	65.60	3,796	51.4	7.2	36.8	56.3	30.6	74.1	61.4	3.3	10.6	8.5	9.1	6.1
34	Kans....	32,951	300.4	19,898	65.57	3,720	47.4	12.6	34.7	49.1	38.6	75.0	62.7	4.3	10.9	9.4	9.1	6.6
	S.A.																	
35	Del.....	968	138.2	11,097	82.93	4,079	46.3	9.5	14.0	49.8	21.7	83.9	72.4	7.5	29.5	7.5	6.0	4.5
36	Md.....	5,435	124.7	14,618	116.08	3,673	38.1	7.9	23.4	47.0	27.0	84.9	68.7	12.7	17.9	7.5	6.0	3.5
37	D.C[2]....	2	(*)	(*)	(*)	(*)	(*)	(*)	(*)	(*)	(*)	(*)	(*)	(*)	(*)	(*)	(*)	(*)
38	Va.....	16,508	159.5	11,223	71.43	3,472	24.7	5.0	32.5	36.8	10.2	83.1	62.9	8.4	10.4	6.7	3.7	2.1
39	W.Va....	3,711	223.8	11,594	52.03	3,439	17.8	2.3	57.7	29.8	16.0	83.5	73.4	9.4	24.5	12.5	3.6	1.9
40	N.C.....	62,019	74.7	7,938	108.10	3,457	39.2	4.4	12.4	23.7	5.5	82.9	49.1	6.6	4.6	2.3	3.9	1.5
41	S.C.....	16,637	107.8	7,788	77.20	3,368	39.3	4.8	19.1	20.8	5.0	81.1	35.0	8.4	3.7	2.1	4.5	1.8
42	Ga.....	25,035	165.9	6,819	43.00	3,483	35.5	5.6	25.8	31.3	14.4	84.0	39.8	7.5	8.4	4.7	5.1	2.4
43	Fla.....	5,730	254.2	14,728	61.91	3,592	15.8	4.7	61.9	23.3	21.4	81.3	51.6	13.0	10.2	4.7	5.1	2.3
	E.S.C.																	
44	Ky.....	28,610	125.0	10,588	84.84	3,528	30.7	4.4	48.5	39.2	7.8	84.6	71.6	6.2	7.5	9.0	3.5	2.1
45	Tenn....	22,402	131.1	10,664	82.21	3,409	36.9	6.1	37.3	42.6	10.2	87.0	67.2	7.2	7.9	8.6	4.3	2.8
46	Ala.....	15,248	178.3	8,619	50.72	3,345	33.4	4.3	35.5	32.4	18.8	83.4	45.2	8.2	6.0	5.6	4.9	2.4
47	Miss....	15,855	137.1	7,595	58.14	3,311	30.8	5.1	42.6	25.5	10.5	67.3	34.2	8.1	7.5	5.8	4.4	2.3
	W.S.C.																	
48	Ark.....	19,839	123.2	7,946	65.45	3,457	38.4	4.8	37.9	28.7	20.0	77.1	55.9	11.8	9.8	5.9	4.2	2.3
49	La.....	11,051	112.0	8,457	82.79	3,389	34.4	4.5	42.9	30.2	8.6	74.8	48.8	10.6	7.9	5.3	4.2	2.4
50	Okla....	22,875	279.6	14,149	50.86	3,585	37.9	5.5	51.0	37.8	43.7	78.5	43.5	8.1	12.2	9.5	7.5	5.0
51	Tex.....	52,268	281.5	15,169	53.99	3,619	28.3	2.7	65.0	31.3	43.2	84.9	46.8	14.1	9.8	7.4	6.3	3.8
	Mt.																	
52	Mont....	6,895	879.3	16,802	19.48	3,679	18.4	12.7	66.2	52.4	31.5	71.5	60.8	7.4	8.0	6.7	13.1	7.5
53	Idaho...	8,672	184.5	15,814	87.70	3,702	32.7	6.2	49.9	44.0	30.1	93.9	88.2	7.1	10.1	7.4	7.4	4.5
54	Wyo.....	2,634	882.5	17,751	20.93	3,666	11.7	2.7	82.1	60.7	21.4	73.2	62.1	6.6	10.3	11.5	9.8	5.3
55	Colo....	8,222	481.0	16,494	34.84	3,700	22.6	9.4	62.8	44.8	34.0	76.2	61.3	8.1	10.2	11.2	9.6	5.5
56	N.Mex...	2,587	1,106.1	19,336	18.57	3,812	9.0	1.8	84.4	31.4	39.9	66.7	34.9	11.7	9.9	8.8	8.6	4.3
57	Ariz....	1,019	883.2	24,804	30.62	3,660	3.1	0.9	93.6	21.9	28.0	85.3	64.4	14.7	15.3	13.3	7.0	2.5
58	Utah....	4,656	201.1	17,228	86.30	3,637	25.9	6.7	55.7	47.5	16.1	90.9	84.9	8.3	15.4	8.1	6.6	3.1
59	Nev.....	509	418.2	21,833	54.01	3,789	16.0	4.2	69.2	51.3	23.8	79.0	62.1	13.0	12.7	5.2	8.8	3.4
	Pac.																	
60	Wash....	8,322	178.8	16,043	91.44	3,669	21.0	7.5	58.5	24.1	46.4	93.8	87.1	12.2	23.0	7.3	5.9	3.2
61	Oreg....	7,923	239.4	18,323	80.70	3,610	18.6	5.3	64.4	27.4	48.3	92.9	85.2	10.6	18.2	6.7	6.2	3.7
62	Calif...	20,584	113.1	22,757	214.69	3,718	22.0	6.5	58.8	12.4	43.8	90.9	78.4	18.3	18.1	5.9	6.0	3.2

*Not available. [1]Including tractor repairs. [2]Data for District of Columbia not included in totals.

BY DIVISIONS AND STATES: CENSUS OF 1950

See text. Base data in Volume I]

Percent of totals for all farms represented by totals for Class IV farms

Number of farms		All land in farms	Cropland harvested	Number of cattle and calves	Number of hogs and pigs	Number of chickens 4 mo. old and over	Land owned by farm operators	Land rented from others by farm operators	Land rented to others by farm operators	Value of farm products sold								Expenditures for—			
All farms	Commercial farms									All farm products	Field crops	Vegetables	Fruits and nuts	Dairy products	Poultry and products	Cattle and calves	Hogs and pigs	Hired labor	Feed	Purchase of livestock and poultry	
16.4	23.8	14.5	19.2	17.5	17.8	19.8	15.7	15.7	12.9	14.4	15.9	8.1	9.4	18.9	14.9	10.6	15.2	9.3	13.4	9.3	1
21.4	27.4	20.8	21.4	21.3	17.0	22.0	21.1	20.4	16.5	15.3	15.0	13.1	11.5	21.8	17.0	11.5	14.3	10.3	15.1	9.6	2
12.2	20.1	13.3	17.6	15.3	20.3	16.9	13.3	15.4	12.0	17.6	20.8	11.1	7.9	13.5	14.1	13.0	22.1	12.1	13.3	12.3	3
15.6	22.3	7.6	11.4	10.0	15.5	14.3	10.3	8.0	8.1	6.5	5.4	2.9	9.4	10.3	8.5	5.5	14.4	4.5	7.7	4.7	4
13.3	23.2	14.9	15.3	16.9	12.4	10.2	15.1	16.3	11.4	9.4	4.4	14.7	8.6	13.5	7.2	11.3	12.2	5.6	10.4	10.9	5
16.6	25.4	18.3	19.2	18.9	16.5	14.7	18.5	18.4	11.8	12.7	12.5	10.1	9.7	15.4	10.8	12.7	13.6	7.3	13.4	12.1	6
21.6	28.5	22.4	21.4	24.1	16.4	24.4	24.0	19.1	15.8	17.3	14.6	15.9	13.4	26.0	21.5	13.9	14.2	12.2	18.6	11.5	7
23.6	27.4	20.7	21.8	20.4	17.5	24.7	20.6	21.0	17.0	15.1	16.1	13.4	17.9	24.6	20.9	10.5	14.4	12.0	14.5	8.3	8
14.2	24.3	15.9	21.2	14.9	23.5	17.4	14.8	21.2	13.4	22.0	33.9	10.4	5.9	9.1	11.0	13.9	23.5	13.7	11.5	12.8	9
9.0	15.0	14.3	16.6	18.0	19.0	13.5	13.5	16.2	12.0	20.2	21.2	17.9	15.5	20.4	17.5	17.4	22.8	14.6	16.0	16.8	10
13.6	21.1	11.7	16.1	14.2	17.6	19.3	12.2	13.2	11.2	13.1	13.2	11.1	14.6	13.7	19.7	11.0	19.6	10.3	14.0	10.0	11
18.1	23.5	7.5	13.7	10.6	19.7	19.6	10.4	8.7	8.1	7.9	8.0	5.3	15.0	19.0	12.4	6.0	17.6	5.2	8.7	4.9	12
13.8	21.3	7.7	7.6	9.0	11.6	12.1	10.0	6.2	8.2	5.6	3.0	2.3	9.2	7.4	7.5	4.5	11.2	4.3	7.3	4.4	13
12.1	23.2	14.3	14.5	22.1	6.6	10.9	14.3	18.4	16.6	10.7	5.0	15.8	10.1	25.4	8.6	17.1	8.2	6.7	14.4	14.8	14
11.3	23.6	13.5	15.0	18.2	10.0	9.8	13.6	15.1	14.2	11.2	7.4	16.8	8.5	16.6	7.0	13.7	29.4	6.5	10.5	12.4	15
18.4	26.7	18.8	19.3	19.2	16.9	12.9	18.7	20.4	10.0	14.8	7.3	19.2	2.9	16.1	9.1	13.6	13.0	9.6	14.9	17.5	16
13.1	22.0	13.2	13.0	12.5	12.9	11.0	14.1	12.0	8.9	7.7	5.3	12.9	9.8	9.2	7.2	6.9	9.6	4.6	8.8	8.8	17
13.0	21.5	12.7	11.2	11.0	10.0	7.3	11.7	13.1	5.9	7.5	4.5	27.4	5.6	6.8	7.7	7.6	14.5	7.7	8.2	6.9	18
11.7	19.9	10.9	10.0	9.4	20.3	8.1	11.3	11.5	9.2	5.4	2.5	13.1	7.5	6.8	5.8	6.3	12.8	3.4	6.3	6.1	19
18.4	26.0	18.4	19.0	18.5	17.7	16.4	18.5	18.9	12.6	13.2	12.5	11.0	11.9	14.8	11.5	13.8	16.7	7.3	14.1	14.9	20
11.8	16.2	9.5	9.4	5.4	7.2	9.0	10.5	7.2	6.7	5.1	7.8	8.4	5.7	2.9	5.7	3.7	2.5	3.7	5.4	5.3	21
16.0	26.6	19.3	20.7	21.0	19.0	17.0	19.4	19.7	11.6	15.3	13.7	11.1	8.6	19.6	13.6	12.9	17.8	9.5	16.1	12.2	22
20.0	29.6	22.9	24.2	24.8	20.2	24.5	22.7	22.9	17.0	20.4	20.9	15.6	15.3	27.0	22.7	17.6	18.3	13.1	21.1	16.2	23
19.8	26.8	20.5	20.4	21.2	17.2	23.1	21.4	18.6	15.7	16.2	15.8	13.3	9.5	22.5	19.2	13.4	15.1	10.9	16.5	11.9	24
17.2	20.8	15.2	13.7	13.2	11.8	19.0	18.0	13.2	15.4	9.1	9.1	10.3	10.4	12.6	16.9	5.5	9.7	6.8	10.4	5.5	25
21.2	30.8	25.8	28.2	29.3	26.6	27.9	24.8	28.7	12.8	25.1	25.6	21.4	14.3	29.3	26.6	24.5	25.7	16.2	24.5	20.8	26
30.9	35.7	30.5	29.7	31.4	19.3	30.9	31.3	27.7	17.6	25.3	19.0	16.6	12.7	29.6	24.5	25.4	16.1	16.2	25.3	20.0	27
25.4	28.9	23.9	22.1	25.5	17.1	24.5	24.7	21.5	16.9	17.4	14.1	10.2	19.6	26.8	18.8	15.9	13.7	12.8	16.8	12.2	28
20.2	21.8	16.7	15.3	14.4	12.7	18.5	18.2	15.1	15.3	9.6	11.4	14.2	12.0	15.5	14.9	5.2	9.9	7.6	9.0	5.2	29
19.3	27.0	23.3	26.0	24.7	25.0	26.7	22.4	24.7	17.5	22.0	21.7	20.9	21.5	28.4	26.7	17.1	23.9	16.2	21.1	13.5	30
31.1	32.4	25.1	25.0	27.2	24.9	31.3	25.1	25.2	20.7	18.8	17.0	5.2	12.9	31.9	25.9	19.7	20.2	13.3	20.4	17.1	31
28.4	30.1	18.9	23.3	19.5	21.3	28.8	18.1	21.2	16.1	16.2	18.8	22.6	8.2	26.9	26.0	11.7	17.4	13.2	15.8	9.3	32
26.9	28.8	17.3	21.7	16.3	19.5	27.1	15.8	20.8	16.4	13.9	17.1	15.0	13.2	25.7	23.9	7.9	16.6	10.0	12.6	6.4	33
25.1	29.3	20.4	21.8	21.2	25.1	29.6	20.0	20.6	17.2	15.9	16.3	19.5	13.5	26.1	29.2	10.6	22.8	13.4	18.1	8.2	34
13.0	17.4	15.6	16.0	17.3	12.1	9.9	14.6	18.4	4.1	5.0	14.0	9.9	2.2	14.3	2.4	16.1	10.8	5.2	3.2	3.6	35
15.0	23.0	16.5	16.5	14.1	16.9	16.8	15.9	19.0	12.4	11.2	21.4	13.8	7.7	8.1	5.9	13.0	16.3	9.6	7.1	8.7	36
7.1	12.5	(*)	(*)	(*)	(*)	(*)	(*)	(*)	(*)	(*)	(*)	(*)	(*)	(*)	(*)	(*)	(*)	(*)	(*)	(*)	37
10.9	21.1	16.9	19.4	17.2	19.1	15.7	15.5	24.1	13.8	18.0	29.5	10.3	5.7	8.5	11.8	14.6	19.2	11.2	10.9	11.0	38
4.6	15.9	10.2	12.1	14.8	12.2	9.9	10.2	10.1	8.2	15.1	14.6	14.5	5.4	18.8	14.5	15.5	17.4	11.0	13.0	13.2	39
21.5	32.0	23.8	31.1	20.3	33.1	24.6	18.4	34.0	16.3	38.5	42.9	22.7	17.7	16.6	21.7	20.0	34.0	29.2	22.8	25.6	40
12.0	19.8	15.0	17.8	14.5	19.2	15.6	14.0	17.4	12.2	25.8	30.9	14.8	14.0	7.1	10.1	14.2	19.5	17.0	12.1	13.1	41
12.6	20.5	16.1	20.7	17.0	24.4	15.7	15.1	18.8	13.0	23.0	27.3	26.3	10.0	9.0	18.2	15.8	25.1	15.4	15.3	16.5	42
10.1	19.1	8.8	13.4	7.6	16.9	14.2	11.1	9.1	8.5	6.1	10.8	5.3	5.1	0.8	11.6	6.2	19.6	4.1	6.6	5.3	43
13.1	21.3	18.3	21.4	23.2	23.6	18.1	17.1	22.0	14.2	23.6	26.5	21.4	19.2	25.9	19.3	18.6	23.5	17.2	18.0	17.4	44
9.7	16.2	15.8	19.2	20.7	20.5	14.0	14.7	18.2	13.4	22.0	23.4	19.3	21.3	21.7	17.5	19.8	24.2	17.9	17.3	18.5	45
7.2	12.9	13.0	15.7	13.3	17.5	11.0	11.9	14.9	11.2	18.4	21.2	16.4	17.2	7.4	15.2	13.2	22.4	15.7	11.7	13.2	46
6.3	10.1	10.4	10.9	13.1	10.4	8.8	10.3	11.8	10.9	15.5	15.4	16.1	5.2	18.6	17.7	14.5	15.3	9.6	15.2	15.8	47
10.9	17.5	13.0	15.8	14.6	16.2	13.6	11.7	15.8	11.0	17.3	17.2	13.6	20.3	17.6	17.0	17.2	20.2	12.8	15.4	17.6	48
8.9	15.7	11.1	13.6	12.3	12.2	11.4	10.3	13.9	9.1	15.2	15.9	19.0	14.3	16.3	18.3	10.9	13.6	10.2	13.5	12.8	49
16.1	24.6	17.8	20.4	19.2	20.0	21.5	17.1	19.4	15.5	17.3	17.0	17.3	20.0	24.4	24.3	14.4	22.2	15.6	18.1	12.1	50
15.8	23.1	10.1	14.7	12.8	19.5	21.8	11.3	11.2	10.5	10.7	10.8	9.3	11.4	7.8	19.6	9.2	18.9	9.0	12.2	7.9	51
19.7	23.0	10.3	14.7	10.6	18.4	19.6	11.3	10.5	5.9	9.0	9.8	22.1	40.0	18.3	19.3	7.5	16.5	6.4	10.2	6.0	52
21.5	26.8	12.1	14.3	17.9	23.5	23.4	13.4	11.1	13.3	11.5	9.6	11.1	11.0	27.4	18.5	9.9	19.0	7.1	13.1	7.7	53
20.9	25.0	6.8	14.2	9.4	19.7	22.1	9.4	7.8	7.1	7.7	11.9	15.6	17.3	21.2	17.1	6.1	16.1	3.9	6.1	4.8	54
18.1	22.6	10.4	13.0	11.0	19.8	21.6	11.7	11.3	13.5	7.2	7.6	9.7	17.9	15.3	14.7	4.8	17.1	5.7	7.2	4.1	55
11.0	18.4	6.0	13.3	7.3	13.3	15.5	8.5	7.4	4.7	6.3	7.5	3.6	12.8	11.8	16.6	4.2	14.5	5.0	7.3	3.3	56
9.8	15.1	2.2	3.1	4.6	11.9	15.2	6.4	3.9	1.0	1.8	1.2	0.5	11.0	4.9	11.5	2.1	7.7	1.4	5.6	2.7	57
19.2	27.2	8.6	18.4	17.7	21.4	16.7	12.2	8.3	23.3	12.4	16.0	19.8	15.4	22.4	7.7	10.9	22.6	8.7	9.8	6.9	58
16.3	21.9	3.0	8.4	5.0	22.3	20.2	5.4	1.3	2.4	5.8	13.3	12.3	39.2	10.6	19.1	3.4	21.4	4.4	6.3	2.3	59
11.9	21.1	8.4	7.3	13.8	14.5	15.3	10.9	6.3	8.9	8.2	3.2	8.1	8.5	16.3	12.0	10.0	16.9	6.1	13.0	9.7	60
13.3	23.0	9.4	11.0	11.4	18.1	17.6	10.4	8.0	6.5	9.6	6.6	5.7	13.4	14.9	11.5	7.9	17.8	6.6	11.5	8.8	61
15.0	20.8	6.5	6.5	6.4	8.9	10.5	9.3	5.3	8.4	4.3	2.3	1.5	9.0	4.0	6.0	2.7	7.6	3.7	5.4	3.0	62

Table 43.—CLASS V FARMS—SELECTED CHARACTERISTICS,

[Data are based on reports for only a sample of farms.

	Region, division, and State	Number of Class V farms	Average for Class V farms			Percent of land in Class V farms represented by—			Percent of Class V farms reporting				Percent of total value of products sold for Class V farms represented by expenditures for—				
			Total land per farm (acres)	Value of land and buildings (dollars)		Farm products sold per farm (dollars)	Cropland harvested	Cropland not harvested and not pastured	Land pastured, total	Tractors		Electricity	Electric washing machine	Hired labor	Feed	Purchase of livestock and poultry	Gasoline and other petroleum fuel and oil	Farm machinery repairs[1]
				Per farm	Per acre					With horses and/or mules	Without horses or mules							
1	U.S.....	901,316	122.8	7,829	63.57	1,813	32.6	6.4	43.7	22.4	20.7	75.5	52.4	6.6	12.9	7.2	5.9	3.4
2	The North..	331,254	134.6	9,331	68.02	1,873	39.9	7.1	39.0	29.0	33.7	80.3	69.2	5.2	18.4	9.5	8.1	4.8
3	The South..	510,317	103.4	6,046	59.05	1,770	30.7	5.5	41.5	18.0	10.6	71.3	39.0	6.8	8.2	5.3	4.1	2.2
4	The West...	59,745	223.1	14,630	66.07	1,852	16.0	7.2	68.3	22.1	34.4	85.1	73.4	13.2	20.4	9.5	9.0	4.6
	Geo. Div.																	
5	N.E.....	10,566	113.7	9,559	83.23	1,849	19.3	3.6	32.1	12.5	27.2	90.5	75.5	11.9	38.7	10.5	5.2	2.5
6	M.A.....	36,448	92.4	8,857	96.11	1,861	36.4	8.9	31.8	24.7	37.9	92.6	83.5	8.7	32.2	10.3	7.1	4.1
7	E.N.C...	136,880	98.7	9,089	90.99	1,848	41.4	5.4	36.4	24.5	41.2	90.1	80.8	4.7	16.8	8.2	7.4	4.5
9	W.N.C...	147,360	179.8	9,651	52.60	1,901	40.5	7.9	41.6	35.5	26.2	67.5	54.4	4.3	15.2	10.3	9.1	5.4
9	S.A.....	186,684	92.0	5,910	65.49	1,798	31.3	6.2	26.6	17.0	7.7	74.2	38.7	7.1	7.6	4.2	4.3	1.9
10	E.S.C...	182,274	87.4	5,236	60.62	1,742	33.3	5.8	37.4	17.0	7.5	70.0	41.6	5.0	6.3	5.4	3.1	1.8
11	W.S.C...	141,359	139.2	7,252	52.38	1,771	28.0	4.7	57.9	20.8	18.5	69.1	36.1	8.6	11.3	6.8	5.2	3.0
12	Mt.....	25,460	370.3	13,138	35.75	1,868	15.7	7.6	71.0	32.9	25.9	76.8	64.2	8.8	14.8	10.6	11.1	5.6
13	Pac.....	34,285	113.8	15,751	141.14	1,840	16.9	6.3	61.7	14.1	40.7	91.3	80.3	16.4	24.6	8.7	7.3	3.9
	N.E.																	
14	Maine...	3,240	137.0	5,966	43.06	1,890	18.6	4.3	23.9	14.4	23.5	86.7	73.9	9.9	34.2	7.7	4.5	1.8
15	N.H.....	1,345	134.4	8,984	65.92	1,877	17.8	2.2	34.1	13.6	31.3	96.7	79.3	12.8	43.6	12.3	5.5	2.8
16	Vt.....	2,052	160.7	7,465	48.02	1,838	20.7	2.1	45.5	13.7	14.7	91.6	82.7	7.8	36.7	11.4	4.3	2.2
17	Mass....	2,408	58.3	11,902	200.43	1,742	20.0	5.8	25.5	8.5	31.6	90.8	70.4	15.0	42.8	9.9	5.6	3.0
18	R.I.....	235	60.4	14,397	215.32	1,814	16.3	8.6	20.5	8.5	38.3	89.4	61.7	8.1	42.6	9.2	7.7	3.5
19	Conn....	1,286	71.6	19,114	291.36	1,942	19.8	4.6	31.5	12.9	42.0	91.4	75.8	17.5	39.9	15.3	6.8	3.1
	M.A.																	
20	N.Y.....	14,949	98.3	8,600	87.45	1,866	34.3	8.4	37.6	26.7	33.4	92.8	82.7	9.7	30.5	10.1	6.7	3.9
21	N.J.....	2,481	42.9	13,084	323.78	1,921	36.2	15.4	12.8	14.1	43.7	92.9	72.3	16.9	39.2	10.0	7.2	3.8
22	Pa.....	19,018	94.2	8,522	90.73	1,849	38.1	8.9	28.1	24.6	40.8	92.4	85.5	6.9	32.6	10.4	7.3	4.3
	E.N.C.																	
23	Ohio....	30,870	91.0	10,098	109.83	1,831	40.7	5.6	38.1	18.9	45.2	93.8	84.0	5.0	18.8	8.3	7.2	4.1
24	Ind.....	26,217	85.1	9,171	105.31	1,836	44.8	5.3	32.1	20.1	39.8	91.5	81.5	3.5	18.1	8.7	6.8	4.0
25	Ill.....	21,663	99.7	10,106	99.51	1,856	47.7	6.3	31.6	33.2	28.9	78.6	68.1	4.5	15.5	8.4	7.9	4.7
26	Mich....	30,658	105.2	8,705	82.88	1,816	41.2	6.7	34.6	23.0	53.2	95.2	87.6	6.0	13.8	7.9	8.1	5.2
27	Wis.....	27,472	112.5	7,572	66.97	1,908	35.5	3.2	43.3	30.0	34.1	88.1	78.9	4.3	17.8	7.9	6.9	4.4
	W.N.C.																	
28	Minn....	25,661	138.3	7,611	54.11	1,907	43.0	4.8	32.6	39.7	31.8	71.8	63.1	3.8	13.9	8.3	9.6	5.2
29	Iowa....	19,265	101.2	12,428	119.37	1,939	51.9	2.0	36.2	28.7	31.3	80.0	69.6	3.6	15.9	11.7	7.5	4.4
30	Mo.....	47,619	140.6	7,223	50.99	1,841	30.0	3.9	52.6	28.1	15.2	68.4	52.2	4.3	20.2	11.3	5.1	3.2
31	N.Dak...	9,371	381.5	9,269	24.35	1,945	44.0	16.9	31.8	51.4	31.5	49.8	38.4	5.7	5.1	5.4	17.8	9.7
32	S.Dak...	8,901	360.2	11,061	30.10	1,924	43.0	5.4	47.1	44.7	29.2	50.3	39.3	5.2	8.3	10.8	14.6	8.5
33	Nebr....	14,001	215.3	13,054	57.64	1,958	45.5	8.1	41.1	42.6	27.7	64.5	49.8	3.8	12.7	10.2	11.4	7.0
34	Kans....	22,542	199.6	12,412	61.46	1,926	41.3	13.5	38.8	37.5	34.3	65.9	52.0	4.5	14.2	11.5	10.7	7.2
	S.A.																	
35	Del.....	881	104.0	9,721	92.30	2,181	42.5	9.2	14.4	26.2	27.0	84.3	73.0	8.9	29.0	6.8	8.2	4.6
36	Md.....	4,777	93.5	10,504	107.93	1,845	31.6	9.5	24.4	33.3	23.9	78.1	63.1	12.9	24.5	10.2	6.7	3.6
37	D.C[2]....	3	(*)	(*)	(*)	(*)	(*)	(*)	(*)	(*)	(*)	(*)	(*)	(*)	(*)	(*)	(*)	(*)
38	Va.....	24,437	111.6	7,790	69.76	1,797	22.5	5.9	32.8	20.1	7.6	75.8	53.1	7.7	10.9	6.7	3.6	2.2
39	W.Va....	6,567	171.6	8,071	47.79	1,772	16.4	2.5	56.7	17.2	9.0	77.6	67.2	7.9	22.6	11.7	3.5	1.7
40	N.C.....	69,617	63.0	5,619	90.18	1,823	33.9	5.8	16.1	16.5	5.2	74.6	41.6	6.3	5.5	2.9	4.2	1.6
41	S.C.....	29,998	75.8	4,899	67.86	1,749	42.3	6.0	15.2	12.1	5.3	68.9	22.4	7.3	3.8	2.3	4.1	1.7
42	Ga.....	42,640	112.9	4,546	41.23	1,786	35.8	7.2	23.0	16.9	9.5	74.7	28.4	6.5	6.3	4.0	4.5	2.2
43	Fla.....	8,507	164.6	8,558	56.64	1,770	18.4	7.2	55.0	20.1	16.5	76.5	43.8	11.2	12.4	5.4	5.5	2.3
	E.S.C.																	
44	Ky.....	43,794	94.2	6,076	65.00	1,771	27.3	6.0	44.3	21.0	6.4	72.8	56.0	4.9	8.4	8.0	3.2	1.8
45	Tenn....	48,521	88.1	6,219	69.81	1,745	33.7	6.8	35.8	20.3	7.4	76.0	52.6	5.4	7.3	6.7	3.5	2.2
46	Ala.....	37,968	101.4	5,083	51.26	1,731	36.8	5.5	29.4	15.6	11.6	76.1	38.4	5.4	5.2	4.0	3.4	1.9
47	Miss....	51,901	70.9	3,755	54.67	1,722	36.0	4.6	39.9	11.5	5.5	57.5	21.4	4.4	4.1	3.0	2.5	1.4
	W.S.C.																	
48	Ark.....	38,301	86.3	4,491	51.24	1,714	33.1	4.8	42.1	15.0	8.7	65.2	37.5	7.9	9.2	4.5	3.2	1.7
49	La.....	26,378	60.7	4,885	82.38	1,711	38.5	4.9	36.9	14.2	4.8	61.2	32.7	6.5	5.8	2.8	2.7	1.4
50	Okla....	24,386	200.6	8,812	43.32	1,828	30.1	6.5	55.9	30.8	29.0	66.4	34.0	7.1	15.6	10.5	7.9	4.9
51	Tex.....	52,234	188.7	9,744	52.72	1,815	23.6	3.8	67.7	23.6	27.8	77.3	37.7	10.8	13.4	8.7	6.5	3.8
	Mt.																	
52	Mont....	4,810	597.4	14,451	23.82	1,864	17.2	13.5	64.9	38.6	30.5	64.5	53.8	7.3	11.3	8.4	17.2	9.0
53	Idaho...	5,379	121.2	10,814	81.66	1,885	27.7	6.8	50.2	28.4	26.8	89.6	80.1	6.4	14.8	9.3	8.1	4.5
54	Wyo.....	1,529	597.3	15,519	27.00	1,968	12.4	2.8	82.5	50.8	21.3	68.3	51.7	9.9	14.0	13.9	12.8	5.7
55	Colo....	5,563	308.9	12,454	40.46	1,867	21.5	9.5	62.3	34.6	30.8	75.8	61.6	10.7	15.8	14.8	11.9	6.1
56	N.Mex...	2,536	683.8	13,845	21.26	1,924	7.5	2.2	86.1	26.6	25.4	58.9	35.1	9.3	12.1	7.8	9.5	4.9
57	Ariz....	1,294	627.3	20,207	30.29	1,792	2.8	1.6	92.4	24.2	23.6	75.4	58.1	18.1	24.5	13.2	10.1	4.4
58	Utah....	3,896	149.2	12,063	80.62	1,813	23.4	7.0	59.6	30.1	17.0	91.9	85.3	7.4	16.4	8.4	7.7	3.2
59	Nev.....	453	198.0	13,288	85.29	1,763	17.9	2.1	65.8	31.3	11.0	72.0	58.5	10.1	20.6	11.6	9.0	3.0
	Pac.																	
60	Wash....	8,912	117.5	11,428	98.79	1,807	17.3	5.7	60.7	16.8	42.2	93.0	85.4	12.3	29.4	9.2	6.9	3.7
61	Oreg....	8,050	155.7	13,327	88.09	1,850	16.5	5.0	64.7	19.6	45.2	90.9	81.7	12.4	24.6	8.7	7.1	3.9
62	Calif...	17,323	92.4	19,179	212.25	1,852	16.9	7.8	60.0	10.2	37.8	90.6	77.0	20.3	22.1	8.5	7.6	4.1

*Not available.

[1]Including tractor repairs.

[2]Data for District of Columbia not included in totals.

BY DIVISIONS AND STATES: CENSUS OF 1950

See text. Base data in Volume I]

Percent of totals for all farms represented by totals for Class V farms

Number of farms		All land in farms	Cropland harvested	Number of cattle and calves	Number of hogs and pigs	Number of chickens 4 mo. old and over	Land owned by farm operators	Land rented from others by farm operators	Land rented to others by farm operators	Value of farms products sold								Expenditures for—			
All farms	Commercial farms									All farm products	Field crops	Vegetables	Fruits and nuts	Dairy products	Poultry and products	Cattle and calves	Hogs and pigs	Hired labor	Feed	Purchase of livestock and poultry	
16.8	24.3	9.5	10.5	10.3	9.9	13.5	11.3	9.4	12.8	7.3	9.7	4.8	5.0	7.0	7.6	5.1	6.0	4.5	7.0	4.9	1
14.6	18.7	10.1	8.5	9.3	6.2	11.3	12.0	8.1	14.2	5.3	4.6	6.0	6.5	7.2	7.4	4.2	4.3	3.7	6.4	4.2	2
19.3	31.7	13.4	16.7	14.7	21.3	20.1	14.2	14.5	13.1	14.1	17.2	9.7	5.6	8.6	10.2	10.0	17.9	7.2	10.4	8.8	3
12.9	18.5	4.1	5.3	5.2	8.6	9.2	5.8	4.8	9.3	2.7	1.8	1.1	4.3	4.1	4.3	2.3	6.6	2.1	4.4	2.4	4
10.2	17.9	9.5	8.2	6.9	8.9	6.4	9.9	8.1	10.3	3.6	1.7	7.3	6.2	3.4	3.7	5.4	6.4	2.4	4.4	5.8	5
12.3	18.8	10.5	9.9	8.2	10.3	8.5	11.2	8.4	12.1	4.8	6.1	4.6	4.7	4.1	5.4	5.6	7.1	3.0	5.5	5.9	6
15.5	20.4	12.0	9.4	10.7	6.2	13.3	15.4	7.3	16.6	6.2	5.1	7.2	7.2	8.4	9.7	5.4	4.5	4.3	7.9	5.2	7
15.0	17.4	9.3	8.0	8.9	6.0	11.7	10.8	8.4	13.5	4.9	4.4	6.7	17.3	9.8	8.2	3.6	4.1	3.9	6.2	3.4	8
19.5	33.3	16.8	21.4	14.4	21.3	18.5	16.0	21.6	14.2	15.6	24.2	7.9	3.2	4.8	7.0	11.7	17.4	8.9	8.4	9.7	9
20.6	33.3	19.9	23.4	20.0	22.4	23.0	18.8	22.7	15.2	22.8	27.7	22.4	15.2	15.7	19.9	15.3	19.7	11.5	15.4	13.4	10
18.1	28.1	9.3	11.2	12.3	19.6	19.4	10.7	9.9	11.2	8.7	8.5	11.0	13.3	7.7	13.3	7.6	16.1	4.9	10.4	6.2	11
13.1	17.0	3.8	6.0	4.9	9.6	11.7	5.2	5.1	10.5	2.9	2.5	2.0	10.1	6.7	7.1	2.3	7.2	2.0	4.5	2.1	12
12.9	19.8	5.3	4.3	5.8	7.8	8.2	7.3	3.8	6.7	2.6	1.2	0.9	4.1	3.3	3.7	2.4	6.0	2.1	4.3	2.8	13
10.7	20.5	10.5	8.8	10.7	10.4	9.3	10.7	7.7	7.4	4.8	1.2	8.4	8.8	8.3	5.5	9.4	12.0	2.6	7.5	8.8	14
10.1	21.1	10.5	10.9	8.6	4.6	5.1	10.5	13.9	11.3	5.0	10.1	7.6	5.1	5.4	3.4	7.3	4.6	4.1	4.9	8.3	15
10.8	15.7	9.3	8.0	6.0	12.6	8.6	9.5	9.9	14.5	4.3	6.4	8.6	3.1	3.5	5.8	4.6	12.1	2.7	4.7	6.9	16
10.8	18.3	8.5	7.5	5.5	9.6	5.6	9.4	6.3	10.8	3.1	3.0	7.5	6.3	2.0	3.3	3.3	5.3	2.4	3.9	4.1	17
9.0	14.8	7.3	5.4	5.1	11.1	4.6	7.9	6.3	3.8	2.7	1.2	8.7	10.4	1.8	3.1	3.8	13.2	1.3	3.1	3.0	18
8.3	14.0	7.1	5.7	4.8	5.0	5.5	8.2	2.4	4.3	2.0	0.8	4.9	4.9	1.3	2.7	4.5	2.8	1.9	2.6	4.4	19
12.0	17.0	9.1	8.6	6.7	11.2	8.9	9.6	7.5	11.7	4.3	6.0	4.6	5.8	3.5	5.5	5.5	8.5	2.9	5.0	6.5	20
10.0	13.7	6.1	4.8	2.9	2.7	4.2	7.5	3.0	10.7	2.1	2.7	3.9	3.1	0.6	2.4	2.3	1.4	2.1	2.6	2.6	21
13.0	21.5	12.6	12.0	10.6	12.4	10.8	13.3	10.2	12.8	6.3	7.0	5.8	3.9	5.9	7.2	6.1	9.3	3.6	7.2	6.4	22
15.5	22.9	13.3	11.0	13.1	7.9	15.0	16.2	8.9	18.4	7.9	7.8	6.3	8.9	1.7	10.5	8.4	5.8	5.2	9.3	7.4	23
15.7	21.3	11.3	9.0	10.6	6.8	14.5	15.2	6.9	17.8	6.5	6.0	8.0	6.3	8.8	9.9	5.9	5.1	4.2	8.0	5.5	24
11.1	13.5	7.0	5.1	5.8	4.5	10.9	11.1	4.7	14.0	2.9	2.3	3.9	5.2	3.8	8.7	2.0	3.2	2.4	4.3	1.9	25
19.7	28.7	18.6	16.9	17.9	14.1	17.8	20.0	14.7	18.6	11.7	11.2	10.1	7.4	13.1	13.1	12.9	11.3	7.0	13.5	12.4	26
16.3	18.8	13.3	10.8	9.9	4.4	10.4	15.0	8.9	18.2	6.8	6.8	7.5	6.2	7.8	6.7	6.8	2.8	4.1	8.0	8.4	27
14.3	16.3	10.8	7.7	9.8	4.0	8.4	12.9	7.0	14.5	5.0	3.5	3.9	18.1	8.7	5.4	4.9	3.0	3.3	5.7	4.6	28
9.5	10.3	5.7	4.5	4.2	3.1	6.6	7.8	4.5	10.8	2.3	2.5	9.7	17.0	4.1	4.6	1.2	2.1	2.0	2.5	1.5	29
20.7	28.9	19.0	16.3	19.2	14.4	22.8	20.0	17.0	17.4	12.2	8.9	13.0	20.4	21.3	17.8	10.1	11.7	7.9	15.0	8.7	30
14.4	15.0	8.7	7.7	8.6	7.5	10.9	9.1	8.6	12.8	4.5	3.8	11.1	43.7	9.0	7.7	5.1	4.3	3.2	6.7	4.9	31
13.4	14.2	7.2	7.8	6.6	4.6	9.7	7.2	8.4	11.3	3.9	4.7	6.2	7.1	7.5	7.4	2.9	3.2	3.5	3.8	3.1	32
13.1	14.0	6.4	7.1	5.3	5.3	10.7	6.7	7.4	11.9	3.5	4.0	9.6	9.0	7.7	8.1	1.9	3.7	2.9	3.8	1.9	33
17.2	20.1	9.3	8.6	9.8	11.5	16.3	11.3	8.5	15.2	5.6	4.7	7.4	11.8	11.9	13.8	3.9	8.2	4.9	8.3	3.5	34
10.7	14.4	9.7	9.2	7.6	8.5	9.1	9.9	10.1	6.6	2.2	8.2	5.4	4.0	3.3	1.1	6.4	8.1	2.7	1.4	1.4	35
13.2	20.2	10.9	9.0	7.4	10.1	12.7	12.2	9.8	16.3	4.9	10.4	6.6	4.4	2.0	3.0	5.6	7.9	4.3	4.3	5.3	36
10.7	18.8	(*)	(*)	(*)	(*)	(*)	(*)	(*)	(*)	(*)	(*)	(*)	(*)	(*)	(*)	(*)	(*)	(*)	(*)	(*)	37
16.2	31.3	17.5	18.4	15.3	16.2	17.8	16.6	22.9	12.5	13.8	23.6	6.4	3.8	6.6	8.6	10.9	12.7	7.9	8.7	8.3	38
8.0	27.9	13.7	15.0	17.2	15.0	14.2	14.3	10.6	14.4	13.7	21.6	16.6	3.5	11.2	12.3	16.1	15.8	8.3	10.8	11.1	39
24.1	35.9	22.6	25.5	21.4	23.4	22.6	20.0	26.6	15.3	22.8	24.8	20.5	13.1	9.3	14.3	20.9	19.8	16.5	16.1	18.8	40
21.6	35.6	19.1	24.2	17.2	22.8	20.6	16.3	25.4	14.2	24.2	29.0	16.7	8.8	5.0	9.9	13.9	18.9	13.8	11.7	13.3	41
21.2	34.4	18.4	23.8	17.7	24.4	20.7	16.5	24.7	15.7	19.8	25.5	21.3	7.0	3.8	8.9	13.9	20.4	11.4	9.8	12.2	42
15.0	28.3	8.5	15.0	7.0	21.6	12.2	10.6	7.7	4.9	4.5	10.7	3.6	2.4	0.6	7.2	5.1	20.4	2.6	5.9	4.4	43
20.1	32.5	21.1	22.0	19.7	19.0	24.0	21.2	20.3	17.1	18.1	22.0	11.3	18.8	16.3	22.4	12.9	15.7	10.4	15.7	11.9	44
21.0	35.1	23.0	25.6	23.6	24.4	24.0	21.4	26.1	17.6	24.3	29.7	20.5	18.4	18.7	22.3	18.9	21.6	14.9	17.8	15.9	45
18.0	32.1	18.4	24.6	16.3	24.5	21.6	16.1	22.8	13.7	23.8	29.5	26.5	18.9	6.9	16.1	12.6	23.9	13.2	12.9	12.3	46
20.7	33.2	17.7	21.6	19.8	22.5	21.3	16.6	21.5	14.2	26.4	29.7	25.9	6.2	15.6	17.3	18.0	24.2	8.9	14.3	14.0	47
21.0	33.8	17.5	18.4	21.2	22.1	22.2	17.1	17.7	10.3	16.6	16.5	22.7	17.6	20.9	8.9	19.1	21.2	8.3	13.8	12.9	48
21.3	37.4	14.3	19.7	15.4	25.2	21.2	13.8	19.0	12.6	18.4	20.8	21.6	22.4	4.4	19.4	12.0	22.7	7.6	12.0	8.1	49
17.2	26.3	13.6	12.4	15.2	20.0	19.7	13.7	14.7	15.3	9.4	7.4	16.5	21.6	13.2	18.7	8.9	17.7	7.4	12.6	7.3	50
15.8	23.1	6.8	8.2	9.6	15.2	17.9	8.5	7.0	10.2	5.4	4.7	8.1	6.9	3.5	13.5	5.7	11.5	3.4	8.4	4.7	51
13.7	16.0	4.9	6.6	4.9	9.1	12.3	5.5	5.5	6.5	3.2	3.1	16.8	21.0	7.8	11.7	2.6	6.6	2.2	5.1	2.6	52
13.3	16.6	5.3	5.3	6.8	9.1	11.5	6.6	3.8	9.4	3.6	2.4	4.1	6.5	10.0	9.0	3.3	6.6	2.0	6.1	3.1	53
12.1	14.5	2.7	5.9	4.0	8.7	11.7	4.4	3.9	22.3	2.4	2.9	10.4	41.2	6.6	8.4	2.1	6.1	1.8	2.6	1.8	54
12.2	15.3	4.5	5.4	4.4	8.4	11.9	5.0	5.1	5.6	2.5	2.3	3.4	13.7	4.9	8.2	1.5	6.4	2.6	3.8	1.8	55
10.8	18.0	3.7	6.7	4.3	9.1	11.1	5.4	4.2	4.4	3.1	2.8	2.4	13.5	2.5	10.9	2.8	9.5	2.0	4.4	1.5	56
12.4	19.2	2.0	2.6	3.4	14.0	16.5	4.6	7.8	54.0	1.1	0.6	0.2	5.6	1.6	12.4	1.4	9.0	1.1	5.6	1.7	57
16.1	22.7	5.4	10.4	8.6	15.7	10.8	6.7	5.6	6.6	5.2	6.4	6.8	9.3	8.2	3.9	4.4	13.5	3.2	4.4	3.0	58
14.5	19.5	1.3	4.0	3.5	6.2	12.1	2.1	2.6	4.3	2.4	3.5	1.5	18.3	2.6	14.8	2.0	4.1	1.4	4.2	2.1	59
12.8	22.6	5.9	4.2	10.9	11.2	11.8	8.8	3.3	8.8	4.3	1.2	4.2	3.9	9.0	6.9	6.3	9.1	3.2	8.8	6.4	60
13.5	23.4	6.2	6.5	7.1	12.6	12.7	7.6	4.4	8.4	5.0	2.7	2.1	7.4	7.6	6.8	4.1	10.7	4.0	8.1	6.0	61
12.6	17.5	4.4	3.4	3.6	5.6	6.8	6.3	3.7	5.6	1.8	0.9	0.5	3.9	1.2	2.6	1.3	3.7	1.7	2.7	1.8	62

Table 44.—CLASS VI FARMS—SELECTED CHARACTERISTICS,

[Data are based on reports for only a sample of farms.

	Region, division, and State	Number of Class VI farms	Average for Class VI farms			Percent of land in Class VI farms represented by—			Percent of Class VI farms reporting—							
			Total land per farm (acres)	Value of land and buildings (dollars)		Farm products sold per farm (dollars)	Cropland harvested	Cropland not harvested and not pastured	Land pastured, total	No tractor, horses, or mules	Horses and/or mules but no tractor	Tractor with or without horses and/or mules	Electricity	Electric washing machine	Operator working off farm 1-99 days	Operator 65 years and over	Cropland harvested
				Per farm	Per acre												
1	**United States**	717,201	84.9	4,648	54.79	720	27.1	7.3	42.4	25.9	54.7	19.4	60.8	33.6	20.8	21.9	92.3
2	The North	171,363	98.7	6,390	62.56	754	30.4	8.2	42.7	28.0	35.8	36.2	68.5	53.8	18.6	33.4	84.2
3	The South	519,455	75.2	3,749	50.22	707	27.5	6.9	38.9	24.9	62.3	12.8	57.5	25.5	21.4	17.8	95.5
4	The West	26,383	184.6	11,520	64.60	752	13.0	7.8	69.0	31.8	27.3	40.9	75.9	61.2	24.3	27.9	82.2
	Geographic Divisions:																
5	New England	5,742	108.5	7,509	69.06	700	17.3	5.6	30.1	36.9	34.6	28.4	81.6	61.4	21.4	37.0	88.1
6	Middle Atlantic	19,398	79.6	7,106	87.29	745	30.2	11.6	29.9	27.1	31.1	41.8	82.3	67.4	16.7	37.0	88.7
7	East North Central	70,107	74.2	6,209	81.04	740	31.4	7.9	39.4	30.2	32.1	37.7	78.7	65.0	17.2	37.0	83.1
8	West North Central	76,116	125.5	6,290	48.52	773	30.7	7.9	47.4	25.5	40.6	33.9	54.6	39.5	20.2	28.8	83.8
9	South Atlantic	159,754	75.6	4,193	56.21	710	27.4	7.7	27.4	23.9	62.7	13.4	63.5	28.4	18.8	20.2	96.6
10	East South Central	238,866	65.1	3,116	48.45	698	30.6	7.2	34.9	26.8	63.3	9.9	54.1	24.3	21.8	16.4	97.1
11	West South Central	120,835	94.8	4,408	46.45	721	23.4	5.8	56.6	22.3	59.9	17.8	56.3	24.3	24.1	17.3	91.0
12	Mountain	12,010	297.1	10,006	34.64	765	12.3	7.9	72.3	21.2	37.7	41.0	64.5	50.3	25.9	24.6	86.3
13	Pacific	14,373	90.7	12,774	147.11	741	14.9	7.6	59.8	40.6	18.6	40.8	85.5	70.3	22.9	30.6	78.7
	New England:																
14	Maine	1,992	127.5	4,437	35.20	737	16.6	5.9	23.7	31.4	45.7	22.9	75.1	59.2	26.9	36.6	94.2
15	New Hampshire	737	148.0	7,000	48.63	721	14.6	3.9	33.7	33.9	30.8	35.3	89.8	64.7	23.7	40.7	89.8
16	Vermont	990	138.9	7,308	52.53	641	20.3	2.3	41.4	30.8	51.5	17.7	77.3	58.1	21.7	34.8	97.0
17	Massachusetts	1,233	66.8	10,814	160.55	688	17.0	11.6	25.3	47.4	18.0	34.5	85.7	64.5	15.9	37.4	78.4
18	Rhode Island	180	34.5	8,317	286.05	645	14.1	19.2	35.7	66.7	.....	33.3	94.4	61.1	19.4	38.9	58.3
19	Connecticut	610	55.3	12,650	236.76	693	21.7	4.3	32.0	38.5	19.7	41.8	87.7	63.9	11.5	36.1	80.3
	Middle Atlantic:																
20	New York	7,233	83.3	7,336	87.16	809	28.6	11.1	35.2	25.6	32.8	41.6	83.2	65.5	17.1	37.6	89.5
21	New Jersey	1,385	33.5	9,876	279.98	797	30.1	17.4	14.4	42.2	14.4	43.3	85.6	56.3	12.3	35.4	72.6
22	Pennsylvania	10,780	82.9	6,616	77.59	695	31.2	11.6	27.0	26.2	32.1	41.7	81.3	70.1	17.0	36.7	90.3
	East North Central:																
23	Ohio	16,901	70.4	6,979	95.69	723	28.3	7.4	45.2	30.4	35.2	34.4	84.9	70.8	14.6	39.1	82.2
24	Indiana	14,651	64.4	6,011	90.12	726	32.2	7.5	35.7	36.9	31.5	31.6	80.4	65.4	15.9	38.8	76.0
25	Illinois	13,610	68.6	5,857	83.36	729	35.4	9.3	37.3	30.3	36.4	33.4	65.0	53.0	18.3	37.1	76.5
26	Michigan	15,247	80.4	6,144	74.37	750	32.6	9.2	36.6	24.6	26.1	49.3	87.3	73.5	17.2	34.1	91.0
27	Wisconsin	9,698	93.8	5,779	60.17	790	29.0	5.5	41.4	28.2	31.5	40.3	71.2	57.7	22.2	35.2	92.3
	West North Central:																
28	Minnesota	11,098	103.3	5,504	51.67	778	34.9	5.2	33.8	26.9	28.2	44.9	55.1	43.6	24.1	27.0	87.1
29	Iowa	8,815	68.0	8,283	117.40	792	42.7	2.9	40.9	38.7	27.4	33.9	68.1	54.6	18.4	37.9	74.6
30	Missouri	33,958	112.1	4,770	42.16	764	23.1	4.5	55.5	22.2	56.7	21.0	53.3	36.2	19.0	26.4	85.9
31	North Dakota	3,114	266.1	6,321	23.72	799	37.0	19.2	35.3	16.9	23.0	60.2	37.8	27.4	22.9	18.3	90.8
32	South Dakota	3,199	298.2	7,843	24.88	796	32.5	6.1	55.3	20.0	28.5	51.5	40.4	30.1	20.8	22.1	83.6
33	Nebraska	5,590	149.9	9,818	59.55	773	40.1	9.2	44.5	30.1	23.5	46.4	55.8	40.3	17.7	29.2	78.7
34	Kansas	10,342	133.3	8,443	61.92	767	32.5	15.5	43.1	25.7	30.1	44.2	55.5	39.2	21.7	35.7	81.7
	South Atlantic:																
35	Delaware	815	78.9	5,461	76.14	676	33.6	15.5	12.7	17.2	47.2	35.6	60.1	45.4	11.7	33.1	89.6
36	Maryland	3,162	71.4	7,430	106.58	713	27.5	10.4	28.5	22.5	44.6	32.9	70.6	53.0	20.2	30.6	92.0
37	District of Columbia[1]	5	(*)	(*)	(*)	(*)	(*)	(*)	(*)	(*)	(*)	(*)	(*)	(*)	(*)	(*)	(*)
38	Virginia	24,378	84.1	5,269	62.68	701	18.7	6.6	36.0	23.4	64.8	11.8	65.6	41.6	16.9	28.4	95.1
39	West Virginia	9,755	120.2	5,103	42.67	636	16.2	3.7	53.4	16.4	73.4	10.1	63.9	48.2	20.2	34.6	97.1
40	North Carolina	42,182	59.1	4,591	79.10	722	26.3	6.7	20.0	26.1	58.8	15.1	66.5	34.7	17.8	19.6	97.3
41	South Carolina	31,707	60.6	3,484	58.40	709	39.1	8.0	14.8	26.5	63.4	10.1	55.6	13.7	19.2	15.0	98.8
42	Georgia	40,628	85.6	3,135	37.68	719	31.5	9.7	22.9	21.7	64.9	13.4	65.2	18.5	20.1	15.6	96.7
43	Florida	7,127	95.3	4,564	48.58	720	22.7	8.7	43.0	25.8	57.4	16.8	61.1	27.1	19.9	18.7	89.1
	East South Central:																
44	Kentucky	43,584	72.9	3,627	49.46	732	22.3	8.4	41.0	22.5	66.4	11.1	51.0	33.8	17.4	21.8	95.0
45	Tennessee	56,103	66.2	3,849	57.92	715	29.0	8.9	32.0	26.3	61.1	12.6	61.5	35.4	19.9	18.7	95.7
46	Alabama	57,491	68.0	2,863	43.15	686	34.8	6.5	27.4	17.7	72.5	9.8	60.0	22.0	22.0	14.1	98.3
47	Mississippi	81,688	58.0	2,533	44.63	676	33.8	5.5	39.1	35.9	56.6	7.5	46.5	13.2	25.3	13.7	98.5
	West South Central:																
48	Arkansas	39,643	78.3	3,132	39.93	708	25.9	5.9	44.5	27.9	60.8	11.3	54.5	26.4	26.1	16.0	96.0
49	Louisiana	24,909	46.5	3,441	75.11	733	33.9	7.3	36.3	21.5	67.2	11.3	53.7	22.7	20.3	9.4	94.7
50	Oklahoma	18,601	142.1	4,959	34.57	702	22.4	6.9	60.5	14.5	55.0	30.5	47.1	22.6	25.0	16.9	87.5
51	Texas	37,682	120.9	6,143	50.96	735	19.5	4.7	67.6	20.8	56.5	22.7	64.6	23.9	24.1	24.0	84.8
	Mountain:																
52	Montana	2,113	487.6	10,638	21.82	829	14.5	14.9	66.6	17.8	24.5	57.6	57.5	46.6	26.4	30.0	87.5
53	Idaho	1,920	101.9	8,050	70.44	773	20.2	9.7	51.2	29.2	31.8	39.1	84.9	71.1	29.2	29.4	85.9
54	Wyoming	588	605.0	11,738	20.25	953	7.7	1.5	87.8	17.9	31.3	50.9	58.0	40.3	24.7	22.3	81.3
55	Colorado	2,645	249.5	9,583	41.93	757	16.7	10.0	64.6	18.4	32.4	49.2	68.8	50.1	27.8	21.2	89.2
56	New Mexico	2,329	414.4	10,340	24.26	639	6.5	2.4	82.2	14.9	53.7	31.4	42.4	26.7	17.9	18.3	84.7
57	Arizona	668	248.1	18,189	88.01	743	6.1	2.8	86.8	33.7	40.0	26.3	54.9	37.6	20.2	25.0	69.8
58	Utah	1,537	91.5	8,848	102.02	802	22.6	4.7	60.5	26.1	46.6	27.3	85.3	77.5	31.9	27.4	92.1
59	Nevada	210	147.6	7,529	46.17	820	14.9	7.1	70.7	23.8	61.9	14.3	35.7	31.0	35.7	26.2	83.3
	Pacific:																
60	Washington	4,236	92.8	9,501	105.07	728	13.7	8.0	59.7	36.1	21.1	42.8	86.9	74.9	24.9	31.7	82.2
61	Oregon	3,697	111.6	10,121	98.45	717	15.3	5.0	62.9	32.7	22.6	44.7	85.2	71.3	26.6	34.9	83.5
62	California	6,440	77.2	16,604	222.26	762	15.4	9.4	57.3	48.2	14.7	37.1	84.6	66.8	19.4	27.5	73.6

*Not available.

[1]Data for District of Columbia not included in totals.

BY DIVISIONS AND STATES: CENSUS OF 1950

See text. Base data in Volume I]

Percent of Class VI farms reporting—Continued				Averages for Class VI per farm reporting—					Percent distribution of total value of farm products sold for Class VI farms, by source						Percent of totals for all farms represented by totals for Class VI farms						
															Number of farms						
Cattle and calves	Milk cows	Hogs and pigs	Chickens 4 mo. old and over	Cropland harvested (acres)	Cattle and calves (number)	Milk cows (number)	Hogs and pigs (number)	Chickens 4 mo. old and over (number)	Field crops	Dairy products	Poultry and poultry products	Cattle and calves	Hogs and pigs	All other sources	All farms	Commercial farms	Land in farms	Cropland harvested	Land owned by farm operators	Land rented to others by farm operators	Farm products sold	
73.3	66.2	60.0	82.8	24.9	6.8	2.9	6.1	43.6	52.9	8.7	8.8	13.4	8.0	8.2	13.3	19.4	5.2	4.8	6.9	9.3	2.3	1
75.5	68.2	41.9	75.5	35.6	8.5	4.0	9.6	74.3	20.6	20.5	17.5	18.4	13.4	9.6	7.6	9.7	3.8	2.5	5.4	9.9	1.1	2
73.2	66.3	67.8	86.0	21.6	6.0	2.5	5.4	33.8	65.9	4.3	5.6	11.2	6.3	6.7	19.6	32.2	9.9	11.1	11.3	10.6	5.7	3
61.3	50.6	23.2	66.0	29.3	11.4	3.4	6.6	64.8	22.7	13.5	12.0	20.4	4.7	26.7	5.7	8.2	1.5	1.6	2.4	4.5	0.5	4
60.8	56.7	15.2	49.8	21.3	7.5	3.8	5.8	98.3	13.2	17.8	24.3	14.9	1.8	28.0	5.6	9.7	4.9	3.8	5.3	8.4	0.7	5
65.1	59.3	32.7	70.5	27.1	7.8	4.0	5.9	88.3	17.6	19.1	23.9	15.7	4.6	19.1	6.5	10.0	4.8	3.8	5.5	8.0	1.0	6
74.8	68.0	41.0	76.3	28.1	7.1	3.8	9.3	67.3	21.0	24.1	16.5	15.7	13.0	9.7	7.9	10.4	4.6	2.7	7.0	13.2	1.3	7
79.8	71.5	47.2	78.1	46.0	9.9	4.1	10.5	76.2	21.5	17.9	16.3	21.7	16.6	6.0	7.7	9.0	3.4	2.2	4.7	8.9	1.0	8
67.2	60.5	71.5	84.8	21.5	4.6	2.2	5.5	32.4	66.3	3.7	6.2	8.5	5.8	9.5	16.7	28.5	11.8	13.2	12.1	11.6	5.3	9
75.9	69.9	69.6	86.7	20.5	5.0	2.4	5.0	31.2	70.5	4.6	4.3	9.7	6.5	4.4	26.2	43.6	19.5	21.0	18.5	14.5	12.0	10
76.0	67.1	59.5	86.4	24.4	9.4	3.1	6.3	40.8	56.8	4.4	7.3	17.6	6.7	7.2	15.5	24.0	5.4	5.4	7.0	7.8	3.0	11
70.1	57.0	31.0	68.2	42.5	13.1	3.5	5.8	52.9	32.1	13.0	9.1	25.7	5.9	14.2	6.2	8.0	1.4	1.8	2.3	4.2	0.6	12
53.9	45.2	16.7	64.2	17.1	9.6	3.4	7.9	75.4	14.6	13.9	14.6	15.9	3.6	37.4	5.4	8.3	1.8	1.3	2.8	5.0	0.4	13
69.9	66.6	20.9	45.2	22.4	6.1	2.9	4.8	63.3	16.1	17.4	19.5	13.7	2.0	31.3	6.6	12.6	6.0	4.5	6.2	8.1	1.2	14
63.4	57.3	19.1	48.2	24.0	8.1	3.9	3.3	126.0	12.3	19.1	25.9	20.0	1.3	11.4	5.5	11.5	6.3	5.4	6.7	7.1	1.1	15
72.2	67.2	11.1	49.5	29.0	10.2	5.2	2.3	42.6	11.9	33.8	14.4	19.8	0.6	19.5	5.2	7.6	3.9	3.3	4.2	8.7	0.7	16
42.3	39.5	11.8	56.0	14.5	7.1	3.7	13.0	133.2	11.2	11.7	33.1	8.8	2.6	32.6	5.6	9.4	5.0	3.7	5.6	10.8	0.6	17
33.3	27.8	8.3	63.9	8.3	7.4	5.6	5.3	256.4	3.2	6.6	50.5	11.6	1.2	26.9	6.9	11.4	3.2	2.1	3.2	6.3	0.7	18
54.9	50.0	7.4	50.8	15.0	7.4	4.1	8.3	119.9	12.6	9.2	29.0	18.7	2.5	28.0	3.9	6.7	2.6	2.3	3.1	7.3	0.3	19
64.0	59.2	19.8	60.6	26.6	8.6	4.7	4.6	74.0	16.0	23.2	16.8	19.2	2.1	22.7	5.8	8.2	3.7	3.0	4.3	6.9	0.9	20
28.5	22.4	13.0	61.4	13.9	4.7	2.2	14.8	193.4	11.7	1.6	41.2	4.2	3.3	38.0	5.6	7.7	2.7	1.8	3.7	9.1	0.5	21
70.6	64.2	43.8	78.2	28.7	7.5	3.7	6.0	85.2	19.8	18.5	26.9	14.6	6.7	13.5	7.3	12.2	6.3	4.9	7.0	9.1	1.3	22
76.9	69.1	45.1	80.1	24.2	6.9	3.6	8.9	61.7	23.5	19.9	17.7	16.8	12.6	9.5	8.5	12.6	5.6	3.2	8.0	14.6	1.7	23
74.3	65.0	49.3	79.6	27.3	5.7	3.0	10.8	70.8	23.4	14.9	19.5	14.5	19.8	7.9	8.8	11.9	4.8	2.7	8.0	14.3	1.4	24
76.3	69.0	55.3	84.9	31.8	6.3	3.2	11.0	84.7	21.9	11.9	21.1	17.1	21.6	6.4	7.0	8.5	3.0	1.6	6.2	11.7	0.7	25
72.3	67.4	29.0	70.0	28.8	8.0	4.3	5.8	55.2	21.9	30.9	12.0	15.4	5.7	14.1	9.8	14.3	7.1	5.1	8.7	18.6	2.4	26
74.0	69.9	20.0	62.2	29.4	9.3	5.4	6.7	61.5	11.3	49.3	11.1	14.3	3.9	10.1	5.8	6.6	3.9	2.6	4.8	9.0	1.0	27
72.0	68.6	29.7	61.5	41.4	9.2	4.8	6.5	82.6	19.9	32.0	16.1	16.2	7.4	8.4	6.2	7.1	3.5	2.0	4.7	8.6	0.9	28
72.1	64.3	48.2	78.1	38.9	8.0	3.4	14.1	89.5	17.4	12.6	21.7	15.9	27.2	5.2	4.3	4.7	1.7	1.1	3.2	7.7	0.4	29
88.1	79.6	60.3	86.4	30.1	9.3	4.1	10.7	70.5	14.3	18.4	15.3	24.3	20.4	7.3	14.8	20.6	10.8	7.1	12.4	12.8	3.6	30
67.2	59.0	28.6	56.4	108.5	13.4	5.0	4.6	45.5	50.5	14.7	4.9	23.6	3.6	2.7	4.8	5.0	2.0	1.5	2.5	9.2	0.6	31
68.4	50.7	30.7	65.8	115.8	16.2	4.4	9.9	81.7	36.1	8.9	14.2	26.3	10.7	3.8	4.8	5.1	2.1	1.8	2.7	7.0	0.6	32
71.3	62.9	39.5	76.0	76.4	11.1	3.5	11.5	85.4	32.9	10.5	18.8	19.3	15.8	2.7	5.2	5.6	1.8	1.7	2.5	7.8	0.6	33
79.2	69.0	37.4	80.2	53.0	11.1	4.0	9.7	80.2	30.2	13.3	18.0	23.6	11.3	3.6	7.9	9.2	2.8	2.1	4.7	9.3	1.0	34
55.8	50.9	55.8	74.8	29.6	4.9	2.7	5.5	97.6	32.8	7.5	25.7	8.6	7.2	18.2	10.9	14.7	7.5	5.6	9.5	14.4	0.7	35
66.9	57.0	60.1	81.0	21.4	6.5	3.4	6.2	71.2	34.5	7.8	20.1	11.7	7.3	18.6	8.7	13.4	5.5	4.0	6.7	8.4	1.3	36
(*)	(*)	(*)	(*)	(*)	(*)	(*)	(*)	(*)	(*)	(*)	(*)	(*)	(*)	(*)	17.9	31.2	(*)	(*)	(*)	(*)	(*)	37
81.5	75.6	73.3	88.4	16.5	5.9	2.9	4.6	42.4	50.3	9.0	10.5	16.1	5.4	8.7	16.2	31.2	13.1	11.5	13.8	11.4	5.4	38
93.4	89.2	63.2	91.0	20.1	8.3	3.4	4.3	48.0	12.5	13.5	17.0	33.0	6.2	17.8	12.0	41.8	14.4	15.6	15.3	21.1	7.4	39
62.3	57.4	70.6	81.9	16.0	3.5	1.9	4.3	30.9	74.6	3.0	5.2	5.7	4.2	7.3	14.6	21.8	12.8	11.2	14.3	12.6	5.5	40
58.1	50.3	73.8	84.1	24.0	2.7	1.5	4.7	24.2	83.7	1.1	2.3	2.8	4.2	5.9	22.8	37.6	16.1	18.9	14.4	14.4	10.4	41
66.3	58.8	74.4	86.1	27.9	4.0	1.8	6.7	25.2	73.6	1.5	3.6	5.3	7.2	8.8	20.5	33.2	13.5	15.3	11.5	11.1	7.7	42
58.4	44.3	62.2	78.8	24.2	8.6	2.0	14.0	37.8	36.1	0.6	6.9	12.3	14.3	29.8	12.5	23.7	4.1	8.9	5.2	3.7	1.5	43
83.4	78.2	60.7	86.9	17.1	4.6	2.5	5.7	40.7	59.0	6.8	6.7	13.7	9.9	3.9	20.0	32.4	16.3	13.8	17.4	16.3	7.5	44
80.2	74.8	67.9	88.2	20.1	5.2	2.6	5.9	36.8	60.9	7.7	5.8	12.2	8.6	4.8	24.2	40.6	20.0	19.1	19.7	17.2	11.5	45
78.8	72.2	75.7	89.1	24.1	4.0	1.8	5.0	27.5	76.7	1.7	3.4	6.7	6.2	5.3	27.2	48.7	18.7	23.6	16.4	12.4	14.3	46
66.8	60.5	71.1	83.9	19.9	6.0	2.6	4.2	24.7	79.6	3.2	2.4	7.7	3.3	3.8	32.5	52.1	22.8	26.2	20.6	14.0	16.3	47
69.0	63.2	60.0	84.8	21.1	7.6	3.2	5.8	33.2	62.7	6.2	5.3	13.2	6.3	6.3	21.7	35.0	16.5	13.5	17.1	7.8	7.1	48
68.2	59.1	69.4	86.5	16.6	7.8	2.4	6.7	31.1	75.5	0.5	2.6	8.7	4.9	7.8	20.1	35.3	10.3	12.5	10.9	10.4	7.4	49
88.7	79.8	61.5	90.1	36.4	11.3	3.8	8.0	51.0	34.6	9.2	10.1	28.2	13.0	4.9	13.1	20.0	7.4	5.0	8.5	11.2	2.8	50
82.2	70.1	51.3	86.2	27.8	11.0	2.9	5.4	50.0	48.9	3.0	11.0	23.1	5.3	8.7	11.4	16.6	3.1	3.1	4.5	6.7	1.6	51
69.5	55.5	19.1	63.6	80.9	14.4	3.4	7.0	39.0	41.4	9.8	5.6	30.4	5.0	7.8	6.0	7.0	1.7	2.0	2.2	3.7	0.6	52
77.9	72.9	22.4	73.4	26.9	9.2	3.8	5.6	40.4	28.6	28.9	9.4	21.3	4.4	7.4	4.8	5.9	1.7	1.2	2.4	5.9	0.5	53
71.6	59.7	24.7	57.8	57.5	22.1	3.8	4.5	46.3	38.8	8.1	5.8	26.1	2.2	19.0	4.7	5.6	1.0	1.4	1.4	1.6	0.4	54
68.7	60.2	37.3	77.2	46.7	12.6	3.7	7.5	55.3	29.5	12.3	10.1	23.1	10.0	15.0	5.8	7.3	1.7	1.6	2.2	3.5	0.5	55
69.5	44.9	45.0	70.1	31.7	14.2	2.7	4.7	41.7	30.6	1.8	7.4	31.6	4.6	24.0	9.9	16.6	2.0	3.2	3.9	9.0	0.9	56
44.6	28.0	15.9	59.1	21.7	15.9	2.7	9.8	76.1	35.5	4.6	15.0	18.5	9.0	17.4	6.4	9.9	0.4	1.1	1.4	0.5	0.2	57
73.6	66.0	36.4	59.9	22.5	10.0	3.5	4.0	98.2	26.6	19.5	12.2	21.5	5.0	15.2	6.4	9.0	1.3	2.4	1.7	3.2	0.9	58
81.0	38.1	19.0	52.4	26.4	24.7	3.7	5.6	58.9	19.7	8.6	15.8	46.1	3.4	6.4	6.7	9.1	0.4	1.1	1.0	5.2	0.5	59
68.7	60.0	18.7	65.5	15.5	9.1	3.6	6.6	60.5	11.8	23.6	15.2	20.0	3.9	25.5	6.1	10.8	2.2	1.3	3.8	7.6	0.8	60
68.9	60.9	20.7	72.0	20.5	8.6	3.2	6.1	44.2	18.9	18.8	11.5	16.3	4.1	30.4	6.2	10.7	2.0	2.0	2.7	3.8	0.9	61
35.6	26.5	13.0	58.9	16.1	11.2	3.3	10.9	108.1	14.1	5.2	15.9	13.1	3.3	48.4	4.7	6.5	1.4	1.0	2.4	4.5	0.3	62

Table 45.—PART-TIME FARMS—SELECTED CHARACTERISTICS,

[Data are based on reports for only a sample of farms.

	Region, division and State	Number of part-time farms	Average for part-time farms				Percent of land in part-time farms represented by—			Percent of part-time farms reporting—								
			Total land per farm (acres)	Value of land and buildings (dollars)		Value of farm products sold per farm (dollars)	Cropland harvested	Cropland not harvested and not pastured	Land pastured, total	No tractor, horses, or mules	Telephone	Electricity	Electric washing machine	Operator working off farm		Other income of family greater[1]	Operator 65 years and over	Cropland harvested
				Per farm	Per acre									1-99 days	100 days or more			
1	U.S.....	639,230	75.6	6,117	80.90	612	21.5	8.1	44.7	31.4	32.5	78.5	57.7	11.7	61.8	86.2	12.8	83.4
2	The North..	218,732	68.6	6,812	98.08	628	27.0	9.8	38.2	33.4	54.0	84.8	75.2	9.3	72.0	85.0	13.6	80.4
3	The South..	362,441	77.4	4,932	63.93	600	20.2	7.6	44.2	29.1	17.0	73.3	44.0	13.1	54.2	86.3	12.5	86.5
4	The West...	58,057	90.3	10,922	123.86	630	12.7	6.6	66.0	38.5	48.3	86.9	77.3	11.9	70.8	90.1	11.8	75.8
	Geo. Div.																	
5	N.E....	14,287	83.9	8,183	96.89	585	17.6	6.4	23.8	43.6	70.3	89.1	76.7	9.1	72.1	85.7	16.7	82.1
6	M.A....	41,279	65.9	7,846	118.51	604	28.1	15.0	27.6	27.8	57.2	91.7	83.5	8.1	75.1	85.6	13.4	87.1
7	E.N.C...	99,485	57.0	6,983	120.76	634	30.1	10.5	35.2	32.3	53.8	90.5	82.1	8.0	75.5	84.9	12.5	81.9
9	W.N.C...	63,681	85.0	5,569	64.56	643	25.3	7.2	49.9	36.3	48.7	70.6	58.6	12.1	64.5	84.6	14.8	73.4
9	S.A....	125,681	74.6	5,487	74.02	591	21.2	8.9	31.1	30.0	18.5	78.2	49.5	11.3	57.1	85.5	13.3	90.6
10	E.S.C...	131,827	68.1	4,071	59.98	600	23.2	7.8	38.3	29.9	13.5	70.4	43.0	13.9	51.3	86.2	10.6	91.2
11	W.S.C...	104,933	92.6	5,348	57.90	610	16.3	6.1	62.3	26.9	19.8	70.9	38.6	14.2	54.4	87.2	13.9	75.5
12	Mt.....	19,647	150.6	9,242	62.41	641	12.2	6.9	72.5	31.8	42.6	78.2	67.4	12.8	70.2	88.3	10.8	78.4
13	Pac....	38,410	59.4	11,772	199.80	624	13.5	6.2	57.7	41.9	51.2	91.3	82.4	11.4	71.1	91.0	12.3	74.5
	N.E.																	
14	Maine...	4,642	104.3	5,259	49.80	564	18.9	6.3	19.4	37.5	63.2	85.5	75.9	12.4	69.0	88.2	16.2	92.4
15	N.H....	2,296	103.3	7,314	72.11	564	14.6	4.1	22.4	44.0	72.3	94.9	80.8	8.5	77.1	89.8	15.0	83.7
16	Vt.....	1,952	110.6	6,894	62.36	601	19.3	4.1	37.4	42.5	64.9	89.2	78.4	10.2	70.7	86.4	15.1	90.3
17	Mass....	3,215	48.7	10,460	219.08	638	17.0	10.2	19.8	52.1	77.0	89.6	73.3	5.9	74.0	83.8	17.7	69.2
18	R.I.....	350	37.9	13,919	353.99	572	14.5	25.5	16.1	45.7	75.7	92.9	74.3	7.1	74.3	74.3	12.9	58.6
19	Conn....	1,832	49.7	13,727	290.94	559	16.4	9.0	26.4	44.3	78.9	89.3	78.1	6.3	71.3	79.5	20.5	72.7
	M.A.																	
20	N.Y.....	15,537	70.8	7,747	108.48	610	26.4	15.8	30.0	27.9	66.9	91.7	82.7	7.8	75.7	85.5	14.1	87.8
21	N.J.....	2,990	32.5	12,761	433.34	632	25.7	17.7	16.0	37.3	71.1	93.8	76.1	9.0	69.2	85.1	11.5	68.4
22	Pa.....	22,752	66.9	7,290	108.31	596	29.5	14.2	26.6	26.5	48.7	91.4	85.0	8.2	75.4	85.8	13.2	89.2
	E.N.C.																	
23	Ohio....	27,821	55.2	7,824	138.30	629	27.6	10.1	39.1	29.3	57.9	93.3	85.0	6.5	76.7	84.8	13.4	82.3
24	Ind.....	20,706	46.4	6,238	132.22	627	31.5	8.3	34.9	39.3	54.6	91.4	82.6	7.5	76.8	84.8	12.7	74.3
25	Ill.....	15,795	47.4	6,687	136.85	627	33.0	9.8	36.5	38.3	49.5	79.2	69.2	10.3	70.1	85.8	14.4	72.6
26	Mich....	23,893	66.4	7,087	107.06	629	31.3	13.7	30.9	25.2	52.8	94.4	87.7	8.1	76.3	85.4	10.9	90.7
27	Wis.....	11,270	74.3	6,458	86.79	679	27.9	8.2	35.7	33.4	50.0	89.2	80.4	9.1	76.4	83.1	10.7	89.3
	W.N.C.																	
28	Minn....	11,132	84.2	5,520	63.72	657	28.1	6.4	34.2	34.5	50.6	76.3	68.6	14.8	66.4	84.8	10.3	82.5
29	Iowa....	7,680	39.9	7,014	170.96	676	39.4	3.1	42.3	47.8	69.9	83.2	75.4	7.7	75.9	80.5	15.0	72.3
30	Mo.....	29,052	86.1	4,634	54.28	621	18.3	4.8	57.6	33.5	39.2	66.1	51.4	12.0	60.0	86.5	14.9	71.8
31	N.Dak...	1,381	185.9	5,092	27.98	682	37.4	14.0	39.5	27.2	25.0	42.0	36.9	16.3	67.8	78.6	8.3	83.7
32	S.Dak...	1,807	210.7	6,056	27.87	690	29.1	6.2	60.1	31.3	41.1	52.6	43.7	13.9	63.4	79.5	14.9	78.7
33	Nebr....	3,712	75.5	6,728	87.96	657	37.3	8.9	45.1	45.1	55.0	73.2	60.9	11.3	65.7	81.8	18.9	68.3
34	Kans....	8,917	84.1	7,118	80.77	647	28.4	15.2	47.4	36.8	61.8	74.3	60.8	12.0	65.9	84.5	18.7	67.4
	S.A.																	
35	Del.....	720	68.3	8,660	121.97	559	30.1	12.2	16.6	31.2	56.2	70.1	60.4	9.0	66.0	78.5	16.0	86.1
36	Md.....	4,792	57.8	9,320	154.39	601	22.0	12.8	25.6	30.8	50.4	85.6	71.2	11.1	69.0	85.9	14.1	82.4
37	D.C.[2]....	2	(*)	(*)	(*)	(*)	(*)	(*)	(*)	(*)	(*)	(*)	(*)	(*)	(*)	(*)	(*)	(*)
38	Va.....	20,908	73.4	6,662	90.90	582	16.2	7.2	34.5	33.2	28.3	82.5	64.1	9.9	64.7	84.5	15.4	85.8
39	W.Va....	14,337	93.0	5,301	57.27	535	15.1	4.5	52.3	25.4	31.5	76.2	66.0	13.0	60.2	86.7	16.4	93.6
40	N.C.....	28,226	57.4	5,446	96.56	611	22.4	7.9	21.7	32.6	11.6	79.1	54.2	10.4	57.1	83.1	12.8	93.8
41	S.C.....	20,519	68.9	4,775	69.81	588	30.0	10.9	20.2	26.6	10.7	74.9	33.1	11.7	54.0	85.6	10.7	95.9
42	Ga.....	26,966	90.7	4,174	46.52	609	22.9	11.4	27.1	25.4	10.8	78.2	35.5	12.8	49.1	87.3	11.7	91.4
43	Fla.....	9,213	76.0	6,490	87.11	585	16.5	8.7	44.5	42.6	17.3	73.9	41.7	9.6	57.9	87.9	16.0	78.2
	E.S.C.																	
44	Ky.....	25,458	61.8	4,214	68.84	607	19.1	9.5	40.7	35.0	18.7	66.3	51.6	10.6	57.0	83.2	13.1	90.1
45	Tenn....	35,172	61.0	4,958	81.09	616	24.1	9.0	34.7	33.0	19.7	76.3	55.4	11.5	53.6	85.5	11.9	88.9
46	Ala.....	34,171	75.0	3,581	48.03	590	24.8	7.8	31.6	24.5	9.3	73.9	38.5	13.0	51.4	87.6	9.0	92.6
47	Miss....	37,026	72.7	3,597	49.60	590	23.3	5.9	46.2	28.5	7.7	64.5	29.4	19.2	45.0	87.5	9.2	92.8
	W.S.C.																	
48	Ark.....	26,445	88.5	3,834	43.43	605	18.0	6.0	50.8	26.0	11.7	70.0	43.0	16.9	48.1	87.1	10.5	83.8
49	La.....	18,770	57.3	4,501	81.10	591	18.6	7.7	47.3	21.9	14.2	71.1	42.0	12.0	50.6	87.4	14.6	80.9
50	Okla....	19,881	108.5	4,803	43.01	615	18.4	6.5	63.9	23.0	26.4	59.7	33.0	15.1	54.9	88.3	12.2	73.7
51	Tex.....	39,837	103.9	7,063	68.92	620	13.8	5.5	72.0	31.7	24.4	76.9	36.8	12.9	60.2	86.7	16.8	68.3
	Mt.																	
52	Mont....	2,519	268.1	9,001	33.64	645	13.2	12.8	68.2	25.8	29.0	69.9	61.3	14.7	69.4	88.2	11.1	78.5
53	Idaho...	3,810	81.6	7,811	96.67	670	18.2	5.3	57.1	35.7	46.5	89.0	82.4	14.6	71.9	90.0	11.9	77.4
54	Wyo.....	1,016	325.8	8,446	26.00	650	8.8	3.5	83.2	22.2	30.7	70.2	62.3	14.3	68.3	90.6	12.4	69.9
55	Colo....	4,096	130.8	9,260	69.75	610	13.8	7.1	69.4	30.8	59.2	80.6	65.3	12.1	66.2	90.4	11.7	76.1
56	N.Mex...	2,654	240.1	9,004	39.27	600	6.3	2.3	86.6	23.5	15.9	56.2	38.8	14.5	63.4	82.9	8.3	83.2
57	Ariz....	1,505	137.7	14,481	116.50	616	6.6	4.5	82.9	41.6	38.9	76.9	59.9	9.3	66.4	86.2	14.0	68.8
58	Utah....	3,622	54.4	9,141	164.40	679	26.2	11.6	46.6	37.3	53.8	90.8	85.3	11.3	79.3	88.1	8.8	85.2
59	Nev.....	425	151.2	10,600	64.75	656	8.8	8.1	67.6	32.9	21.4	62.4	52.9	4.7	82.4	89.4	7.1	76.5
	Pac.																	
60	Wash....	11,631	58.9	8,897	150.41	603	14.5	5.7	56.9	36.7	54.2	92.9	86.5	12.5	71.4	90.7	12.6	78.0
61	Oreg....	10,365	70.2	9,851	142.73	611	13.5	6.0	56.2	32.4	46.8	91.7	85.5	13.2	72.7	92.7	11.5	76.7
62	Calif...	16,414	53.1	15,105	289.49	647	12.7	6.7	59.6	51.6	51.8	89.9	77.6	9.4	69.8	90.2	12.6	70.7

*Not available. [1]Other income of family exceeding value of agricultural products sold. [2]Data for District of Columbia not included in totals.

BY DIVISIONS AND STATES: CENSUS OF 1950

See text. Base data in Volume I]

Percent of part-time farms reporting—Continued				Average per part-time farm reporting—					Percent distribution of value of farm products sold on part-time farms, by source								Percent of totals for all farms represented by totals for part-time farms						
Cattle and calves	Milk cows	Hogs and pigs	Chickens 4 mo. old and over	Cropland harvested (acres)	Cattle and calves (number)	Milk cows (number)	Hogs and pigs (number)	Chickens 4 mo. old and over (number)	Field crops	Vegetables	Fruits and nuts	Dairy products	Poultry and poultry products	Cattle and calves	Hogs and pigs	All other sources	Number of farms	Land in farms	Cropland harvested	Land owned by farm operators	Land rented to others by farm operators	Value of farm products sold	
70.5	62.2	49.9	77.6	19.5	6.9	2.7	6.6	48.1	34.9	2.6	3.9	10.0	13.8	18.2	10.3	6.3	11.9	4.2	3.0	6.0	8.2	1.8	1
65.3	57.5	38.1	69.4	23.0	6.5	3.1	8.4	66.8	21.2	2.8	3.0	16.0	20.1	17.1	13.2	6.6	9.6	3.4	1.9	5.1	7.6	1.2	2
75.4	67.0	61.3	84.5	18.1	6.9	2.5	6.0	37.8	46.6	2.5	2.0	5.6	9.5	18.7	9.4	5.7	13.7	7.1	5.8	9.2	9.8	3.4	3
59.3	49.9	22.8	64.9	15.2	8.2	2.7	5.5	55.9	16.7	2.4	18.8	13.5	15.2	18.8	5.2	9.4	12.6	1.6	1.7	2.8	5.1	0.9	4
52.3	46.0	15.5	51.0	18.0	5.4	2.6	5.7	87.3	13.5	4.7	6.9	11.5	29.0	14.4	2.7	17.3	13.8	9.5	7.5	10.3	17.2	1.5	5
57.6	50.7	31.7	67.7	21.2	6.4	3.0	5.8	77.9	20.8	4.9	4.9	12.7	28.1	14.9	6.1	7.6	13.9	8.5	6.2	9.6	15.7	1.7	6
64.6	56.3	40.2	70.0	20.9	5.9	2.9	8.8	59.5	24.4	3.0	3.0	17.0	17.4	14.9	14.6	5.7	11.2	5.0	2.8	7.4	10.7	1.5	7
74.4	66.5	44.2	73.9	29.3	7.7	3.4	9.4	67.9	18.2	0.8	1.1	17.5	17.8	22.3	17.4	4.9	6.5	1.9	1.0	3.0	6.2	0.7	8
69.5	62.1	63.8	82.9	17.5	5.1	2.2	5.6	38.0	47.0	3.5	2.4	5.6	11.3	14.0	8.4	7.8	13.1	9.2	7.9	10.7	9.6	3.5	9
77.2	70.4	65.2	85.9	17.3	5.8	2.4	5.6	33.8	55.7	1.2	1.1	5.6	6.7	15.1	9.3	5.3	14.4	11.2	9.2	12.4	11.7	5.7	10
80.2	68.7	53.4	84.6	20.0	10.1	2.9	7.2	42.8	34.9	2.8	2.7	5.5	10.7	28.6	10.5	4.3	13.5	4.6	3.2	6.6	8.8	2.2	11
67.3	56.4	32.1	67.7	23.4	9.8	2.7	5.0	48.4	26.2	2.8	5.8	13.6	12.1	24.2	6.7	8.6	10.1	1.2	1.5	2.0	5.1	0.8	12
55.2	46.6	18.0	63.5	10.7	7.3	2.6	6.0	60.0	11.8	2.1	25.6	13.4	16.8	16.0	4.4	9.9	14.4	3.1	2.0	4.8	5.0	1.0	13
62.3	55.9	18.6	43.3	21.3	5.0	2.4	3.1	61.5	16.8	4.8	7.7	12.5	17.9	16.3	2.6	21.4	15.3	11.5	9.7	11.9	17.0	2.1	14
55.1	46.9	18.6	49.0	18.0	5.5	2.5	4.5	94.4	11.3	3.2	5.0	11.7	30.0	18.5	3.3	17.0	17.2	13.8	11.8	14.8	23.7	2.6	15
60.0	55.2	14.9	51.8	23.7	6.7	3.4	3.3	51.4	19.3	1.1	2.3	22.5	18.6	14.7	1.4	20.1	10.3	6.1	4.9	6.6	14.8	1.3	16
36.5	30.5	11.7	56.0	12.0	4.6	2.3	14.4	118.7	8.7	6.8	9.1	5.8	40.9	9.2	3.5	16.0	14.5	9.5	7.1	11.0	18.2	1.5	17
35.7	28.6	11.4	40.0	9.4	5.7	2.5	6.6	124.0	6.9	13.5	7.2	9.1	33.7	8.0	2.5	19.1	13.4	6.8	4.5	9.0	42.8	1.3	18
46.0	40.5	11.8	65.6	11.2	5.8	2.4	6.5	102.4	11.8	4.9	7.9	7.9	42.8	15.5	2.1	7.1	11.8	7.0	4.7	8.5	15.1	0.8	19
54.0	48.0	20.5	56.7	21.3	6.6	3.4	4.9	66.8	22.5	5.2	7.1	16.0	23.0	15.2	3.8	7.2	12.5	6.8	5.0	7.8	16.1	1.5	20
29.4	24.1	16.6	67.6	12.2	4.3	2.0	7.8	141.7	13.7	17.4	7.5	1.5	42.4	6.6	3.3	7.6	12.1	5.6	3.1	7.3	18.4	0.9	21
63.7	56.0	41.3	75.2	22.1	6.3	2.8	6.1	76.1	20.6	2.9	3.0	12.0	29.6	15.8	8.1	8.0	15.5	10.7	7.9	12.0	14.9	2.4	22
68.4	59.2	43.2	74.0	18.5	5.7	2.8	8.0	55.4	25.9	1.5	3.0	14.5	19.1	16.2	13.4	6.4	14.0	7.3	4.1	9.9	11.7	2.4	23
66.8	56.8	48.9	73.0	19.7	5.0	2.5	10.3	59.4	23.1	1.8	1.3	12.8	18.6	14.9	22.9	4.6	12.4	4.9	2.7	7.9	11.3	1.7	24
65.8	56.9	53.5	79.8	21.6	5.4	2.5	11.1	74.3	23.1	1.5	1.7	9.1	21.0	15.2	24.3	4.1	8.1	2.4	1.2	5.1	8.6	0.7	25
59.4	52.6	29.2	62.5	22.9	6.5	3.2	6.1	52.9	29.2	4.6	5.9	20.2	14.1	14.0	7.1	4.9	15.4	9.2	6.3	10.9	18.6	3.2	26
60.1	55.1	21.2	56.7	23.2	7.7	4.1	6.1	59.7	15.6	7.1	1.9	33.8	13.3	13.4	5.2	9.7	6.7	3.6	2.3	4.4	9.1	1.0	27
63.7	60.5	25.9	56.1	28.6	7.4	3.7	5.6	86.3	18.6	1.1	1.3	28.3	19.0	16.4	6.5	8.8	6.2	2.8	1.3	3.9	7.1	0.7	28
64.6	58.5	46.8	73.9	21.8	5.5	3.3	11.4	80.6	19.2	0.9	1.3	10.8	21.9	14.6	26.9	4.4	3.8	0.9	0.5	1.8	4.5	0.3	29
84.2	75.4	55.7	81.6	22.0	7.8	3.4	9.8	59.1	10.8	0.7	1.0	18.6	15.5	27.1	21.5	4.8	12.6	7.1	3.7	8.4	8.7	2.5	30
57.9	52.1	22.4	51.8	83.1	10.2	4.2	6.3	48.9	54.3	0.1	0.1	10.1	6.4	20.4	4.6	4.0	2.1	0.6	0.5	0.9	3.4	0.2	31
61.8	49.3	24.1	60.3	78.0	14.0	3.7	9.8	74.3	32.8	0.6	0.2	7.3	14.9	28.6	10.6	5.0	2.7	0.9	0.6	1.4	4.9	0.3	32
65.5	55.0	34.9	71.7	41.2	7.7	2.7	9.6	78.7	27.1	0.8	1.1	10.1	22.1	18.5	17.0	3.3	3.5	0.6	0.5	1.2	5.0	0.3	33
73.1	62.4	39.0	77.7	35.5	7.9	3.2	8.7	67.7	27.2	0.5	1.0	12.7	20.3	22.0	13.7	2.6	6.8	1.5	1.0	3.0	8.2	0.7	34
39.6	35.4	48.6	60.4	23.9	3.9	2.2	6.8	61.3	39.1	8.6	4.3	2.6	23.3	7.0	12.7	2.4	9.7	5.7	3.8	7.7	10.9	0.5	35
57.8	46.8	43.9	75.9	15.4	5.9	2.5	7.3	63.4	25.2	8.6	2.7	6.1	26.8	14.2	9.5	6.9	13.3	6.7	3.9	9.1	12.2	1.6	36
(*)	(*)	(*)	(*)	(*)	(*)	(*)	(*)	(*)	(*)	(*)	(*)	(*)	(*)	(*)	(*)	(*)	7.1	(*)	(*)	(*)	(*)	(*)	37
80.0	73.0	65.9	85.5	13.9	5.6	2.7	5.2	44.3	30.6	2.2	1.6	10.7	15.8	21.7	8.5	8.9	13.9	9.8	7.4	11.3	10.8	3.8	38
87.2	82.8	59.0	87.3	15.0	6.8	3.0	3.8	44.2	9.5	1.0	1.4	13.1	17.9	34.4	6.9	15.8	17.6	16.4	16.5	16.9	16.3	9.1	39
68.2	62.8	65.4	82.9	13.7	3.6	1.9	4.2	36.1	60.8	2.5	1.0	5.0	9.2	9.5	6.1	5.9	9.8	8.3	6.2	10.2	9.3	3.1	40
62.4	55.2	69.8	85.1	21.6	3.5	1.6	5.0	31.8	69.2	3.3	1.0	3.1	6.0	6.1	7.7	3.6	14.7	11.9	10.7	12.7	10.9	5.6	41
67.5	58.9	67.3	81.9	22.8	4.8	1.9	6.3	30.4	59.2	3.6	1.0	2.6	7.1	9.7	8.9	7.9	13.6	9.5	7.9	10.2	9.5	4.3	42
52.5	38.3	49.0	73.4	16.0	9.3	2.1	14.1	41.7	19.0	10.5	18.0	0.7	13.5	13.7	17.2	7.4	16.2	4.2	6.7	6.2	4.4	1.6	43
77.0	71.0	56.4	83.1	13.1	4.4	2.3	5.8	39.4	51.3	0.5	1.1	6.6	8.6	16.3	11.5	4.1	11.7	8.1	5.9	8.9	9.1	3.6	44
80.0	73.7	64.0	87.5	16.6	5.4	2.6	6.1	38.1	47.2	1.1	0.9	8.8	8.0	17.3	11.7	5.0	15.2	11.5	9.2	13.1	13.7	6.2	45
76.9	69.1	69.9	86.9	20.1	5.2	1.9	5.5	31.1	61.4	1.7	1.3	2.8	6.2	11.6	8.6	6.4	16.2	12.2	11.0	13.4	12.7	7.3	46
74.9	68.0	68.0	85.5	18.3	7.7	2.7	4.9	28.4	61.9	1.6	1.0	4.3	4.6	15.3	6.1	5.2	14.7	12.9	10.2	14.2	10.7	6.4	47
79.2	72.3	59.5	85.4	19.0	8.2	3.2	7.0	36.4	38.8	2.2	2.6	8.4	8.5	22.8	11.3	5.4	14.5	12.4	7.1	14.0	8.1	4.0	48
77.3	66.7	64.9	87.7	13.2	10.6	2.6	8.7	34.9	47.0	2.9	6.2	1.5	6.2	22.0	10.2	4.0	15.1	9.6	6.4	12.6	9.7	4.5	49
85.0	74.7	56.1	86.4	27.0	10.4	3.4	7.4	46.7	24.8	1.4	2.0	9.4	11.6	32.9	16.0	1.9	14.0	6.0	3.3	7.4	11.2	2.6	50
79.9	64.3	42.6	81.8	21.0	11.0	2.7	6.1	49.2	31.8	3.8	1.6	3.5	13.8	33.2	7.5	4.8	12.0	2.8	2.0	4.5	8.2	1.4	51
70.3	53.8	20.2	64.5	45.0	11.7	2.8	4.3	41.7	30.3	1.0	2.5	11.9	10.7	31.9	4.0	7.7	7.2	1.1	1.2	1.6	3.9	0.6	52
77.3	71.5	28.6	68.0	19.2	7.6	3.1	5.1	37.5	23.9	0.8	2.9	27.4	8.8	22.8	6.7	6.7	9.5	2.3	1.5	3.4	8.8	0.9	53
74.8	64.3	32.6	70.7	40.9	13.9	2.9	5.8	42.7	26.7	0.2	0.4	9.4	10.8	34.1	6.6	11.8	8.1	1.0	1.5	1.5	5.0	0.5	54
63.1	54.1	36.6	78.6	23.8	9.2	2.7	6.0	38.1	25.3	4.7	7.3	9.0	15.3	22.0	10.8	5.6	9.0	1.4	1.1	2.2	6.9	0.6	55
60.4	42.3	43.0	64.7	18.2	12.3	2.4	5.0	38.1	27.3	2.3	7.2	4.3	8.0	29.7	5.8	15.4	11.3	1.3	2.1	2.4	5.7	1.0	56
52.1	41.6	15.6	65.3	13.3	10.5	2.5	4.7	53.5	27.9	3.7	11.9	9.0	15.1	22.9	3.9	5.6	14.5	0.5	1.5	1.9	1.6	0.5	57
69.2	61.2	39.3	60.3	16.7	7.6	2.4	4.1	75.0	24.3	4.8	8.4	14.7	15.0	16.0	6.4	10.4	15.0	1.8	3.9	2.6	7.3	1.8	58
64.7	41.2	18.8	61.2	17.4	17.1	2.5	6.9	45.8	33.3	2.2	.....	6.3	14.6	35.5	4.6	3.5	13.6	0.9	1.4	1.5	0.5	0.8	59
69.1	60.1	19.5	67.1	10.9	7.2	2.8	4.9	45.0	10.8	2.2	14.7	22.1	16.4	19.1	4.7	10.0	16.7	3.9	2.3	6.2	4.1	1.9	60
68.4	59.8	20.6	67.0	12.3	6.5	2.5	4.6	45.0	11.9	1.5	17.5	17.8	14.6	17.3	5.0	14.4	17.3	3.6	3.1	4.8	7.8	2.1	61
37.0	28.7	15.3	58.6	9.5	8.3	2.4	8.2	82.9	12.4	2.5	37.5	5.1	18.4	13.2	3.8	7.1	12.0	2.4	1.4	4.1	4.4	0.6	62

Table 46.–RESIDENTIAL FARMS–SELECTED CHARACTERISTICS, BY

[Data are based on reports for only a sample of farms.

	Region, division, and State	Number of residential farms	Averages for residential farms					Percent of land in residential farms represented by—			Percent of residential farms reporting—								
			Total land per farm (acres)	Value of land and buildings (dollars)		Value of farm products sold		Cropland harvested	Cropland not harvested and not pastured	Land pastured, total	No tractor, horses, or mules	Telephone	Electricity	Electric washing machine	Operator working off farm		Other income of family greater[1]	Operator 65 years and over	Cropland harvested
				Per farm	Per acre	Percent of farms reporting	Dollars per farm								1-99 days	100 days or more			
1	U.S.	1,029,392	50.0	4,675	96.36	65.0	127	12.2	11.9	38.8	47.0	25.6	70.8	48.5	10.4	50.7	65.9	20.4	66.5
2	The North..	274,318	46.2	5,780	123.09	65.5	134	16.0	14.0	35.8	49.8	47.9	80.0	68.6	8.4	59.7	67.4	20.3	68.8
3	The South..	675,282	51.4	3,678	74.93	65.9	123	11.3	11.5	37.8	45.7	14.6	65.6	37.6	11.4	45.5	64.1	21.1	66.4
4	The West...	79,792	50.7	9,346	190.49	56.3	134	8.8	9.8	56.8	47.9	42.6	83.2	72.0	8.5	64.3	76.3	14.9	59.6
	Geo. Div.																		
5	N.E....	29,489	63.6	7,257	114.59	57.5	119	15.4	7.1	22.6	52.3	64.5	86.4	72.2	7.7	63.8	72.8	21.0	84.1
6	M.A....	60,237	47.1	6,811	145.14	62.3	125	18.2	20.9	25.6	43.4	50.3	88.1	79.0	7.1	64.7	69.4	18.8	79.1
7	E.N.C...	113,702	37.6	5,626	147.31	67.3	135	17.2	16.3	34.5	49.7	46.5	84.1	73.1	7.8	62.4	67.3	18.7	68.2
8	W.N.C...	70,890	51.9	4,494	82.91	68.7	144	13.1	9.4	52.1	54.5	41.2	63.8	50.9	10.7	49.2	63.4	23.8	54.6
9	S.A....	271,188	51.6	4,201	86.11	63.3	122	11.6	12.1	27.1	48.2	15.4	70.6	43.7	9.9	49.6	64.3	20.3	72.7
10	E.S.C...	232,565	47.7	2,924	64.11	69.5	124	13.3	12.0	33.2	45.5	11.3	59.4	33.5	13.3	40.1	60.4	20.9	71.9
11	W.S.C...	171,529	56.2	3,874	71.39	65.1	122	8.4	9.9	58.6	42.2	17.8	65.9	33.5	11.3	46.3	68.9	22.5	49.0
12	Mt.....	24,997	80.7	7,262	92.47	59.0	125	8.0	10.1	65.9	40.7	35.3	69.9	57.0	10.1	59.4	72.5	16.2	67.1
13	Pac....	54,795	37.0	10,253	283.06	55.1	138	9.5	9.5	47.7	51.1	46:0	89.3	78.8	7.8	66.6	78.0	14.2	56.2
	N.E.																		
14	Maine...	9,901	77.0	4,256	53.96	57.2	129	16.1	8.0	18.0	49.6	53.6	81.0	68.3	10.4	62.1	75.2	22.0	87.9
15	N.H....	4,670	72.4	6,072	89.05	56.3	118	14.0	4.9	23.2	51.4	66.9	91.0	75.5	8.7	63.7	75.2	22.5	86.6
16	Vt.....	3,991	72.7	6,148	86.49	63.3	105	16.9	6.1	33.6	58.6	55.3	82.3	70.8	9.0	64.2	76.9	18.5	88.1
17	Mass....	5,707	43.0	9,298	220.29	57.8	117	15.6	9.5	21.3	51.4	75.8	92.4	76.8	3.9	67.9	70.5	19.8	77.8
18	R.I....	670	54.9	9,969	206.40	56.7	126	9.4	8.4	20.1	53.7	65.7	86.6	61.9	7.5	54.5	59.7	22.4	69.4
19	Conn....	4,550	44.3	13,762	314.15	54.1	112	14.2	6.2	25.3	54.3	79.3	89.6	74.1	4.7	63.6	66.2	21.1	79.8
	M.A.																		
20	N.Y....	21,131	54.7	7,695	141.04	60.5	127	18.0	20.2	28.7	43.1	60.0	88.8	77.7	6.5	65.6	69.2	18.6	81.7
21	N.J....	3,656	26.5	12,725	478.82	63.9	144	16.5	23.0	17.7	44.7	62.7	87.8	67.8	7.1	61.4	66.1	20.7	63.0
22	Pa.....	35,450	44.8	5,718	128.90	63.3	122	18.5	21.3	23.8	43.4	43.2	87.6	80.8	7.5	64.5	69.8	18.8	79.1
	E.N.C.																		
23	Ohio....	36,651	37.3	6,213	165.35	66.7	128	15.6	16.0	38.4	45.2	49.6	88.6	77.8	6.6	65.3	69.2	18.0	70.6
24	Ind....	22,635	32.2	4,652	142.72	67.7	135	15.5	12.9	35.7	56.2	45.6	83.7	71.7	7.6	62.4	66.8	18.8	58.4
25	Ill....	18,411	26.1	5,330	192.49	70.2	129	19.9	13.2	39.2	57.5	43.5	73.1	62.1	8.6	56.5	63.7	21.4	55.6
26	Mich....	24,665	44.4	5,815	131.39	65.2	143	18.6	22.1	28.4	42.7	46.9	88.9	78.6	8.2	64.6	69.4	17.1	77.8
27	Wis....	11,340	53.5	5,650	104.85	68.0	150	18.0	12.9	31.8	54.2	41.6	78.0	66.9	10.3	58.0	63.8	19.8	79.5
	W.N.C.																		
28	Minn....	10,670	55.6	4,766	83.66	70.8	172	18.0	8.6	30.3	52.1	45.5	69.9	59.5	11.9	55.3	68.8	20.5	76.2
29	Iowa....	7,685	21.9	5,764	249.13	69.7	163	23.4	3.3	48.4	63.2	60.1	74.6	66.1	9.8	53.5	55.8	24.7	58.9
30	Mo.....	36,175	55.9	3,774	66.58	67.8	131	10.4	7.5	56.1	52.8	31.8	57.9	42.7	10.5	45.0	64.4	24.3	50.6
31	N.Dak...	1,195	104.0	3,711	35.17	80.8	127	15.8	15.8	56.6	52.3	19.7	42.7	36.8	18.4	46.9	56.5	22.2	62.8
32	S.Dak...	1,699	143.3	5,067	31.56	69.2	139	10.8	9.8	73.5	46.0	37.7	54.5	46.8	18.0	40.7	56.0	26.8	51.9
33	Nebr....	3,491	40.7	6,120	132.32	68.5	153	16.7	21.0	51.1	60.3	51.3	72.1	60.3	9.7	50.4	54.3	26.5	51.4
34	Kans....	9,975	38.7	5,482	132.14	67.2	143	14.9	16.8	51.5	56.1	55.4	71.9	58.9	9.2	56.1	65.5	23.8	43.4
	S.A.																		
35	Del.....	1,170	35.2	8,131	234.89	63.2	136	22.3	27.7	11.9	45.3	50.4	74.4	63.2	6.8	50.0	49.1	28.2	79.1
36	Md.....	7,647	39.1	7,400	202.31	61.3	119	13.4	18.0	21.7	44.8	40.7	76.1	60.7	7.8	61.5	69.0	19.4	64.6
37	D.C[3]....	4	(*)	(*)	(*)	(*)	(*)	(*)	(*)	(*)	(*)	(*)	(*)	(*)	(*)	(*)	(*)	(*)	(*)
38	Va.....	51,693	44.7	4,559	102.53	66.3	120	10.3	9.9	31.4	49.7	18.9	71.2	50.6	10.1	54.6	66.1	21.7	68.8
39	W.Va....	43,684	55.0	3,820	70.71	63.5	115	10.8	7.4	45.5	46.3	19.1	70.4	58.2	9.9	54.3	71.0	20.2	81.5
40	N.C....	66,437	44.3	4,319	102.14	61.8	113	11.2	10.5	19.6	51.8	11.5	71.6	45.6	10.0	47.1	59.5	20.1	73.9
41	S.C....	34,405	52.6	3,843	80.40	63.6	124	15.3	14.0	17.5	44.2	10.0	65.5	28.2	8.8	46.9	61.8	18.0	78.2
42	Ga.....	48,642	70.3	3,514	56.22	62.8	136	10.8	16.3	21.2	45.4	12.8	73.4	31.7	10.5	43.8	61.2	20.5	69.2
43	Fla.....	17,510	43.3	4,658	110.37	61.3	140	12.8	13.9	36.2	52.7	14.5	65.6	34.3	10.5	48.2	72.3	21.4	59.4
	E.S.C.																		
44	Ky.....	58,074	44.7	2,802	63.25	65.1	117	11.3	12.0	35.8	46.9	10.6	56.4	41.9	14.1	39.8	61.6	20.5	75.6
45	Tenn....	58,001	39.0	3,456	90.59	71.8	122	14.7	13.3	29.7	52.1	15.8	64.3	43.3	11.6	44.2	60.7	19.6	68.4
46	Ala.....	58,992	53.5	2,666	54.10	68.9	127	12.9	12.8	26.1	43.1	10.2	61.7	27.8	12.3	41.9	62.6	22.2	71.9
47	Miss....	57,498	53.8	2,768	54.52	72.2	131	14.2	10.1	40.7	39.9	8.5	55.2	21.0	15.2	34.3	56.7	21.5	71.8
	W.S.C.																		
48	Ark.....	42,719	59.9	3,010	52.64	69.0	123	9.5	9.9	46.1	40.2	12.5	64.4	34.9	13.7	42.8	65.5	21.4	55.2
49	La.....	34,757	44.2	3,856	92.27	57.5	116	7.6	12.6	43.0	39.5	14.2	71.0	40.2	7.9	46.1	70.1	21.8	48.9
50	Okla....	29,365	61.5	3,417	54.56	67.6	123	10.2	7.9	66.9	39.0	21.9	52.4	28.1	12.6	43.2	68.4	20.8	49.9
51	Tex.....	64,688	57.8	4,692	85.22	65.5	122	7.1	9.7	69.7	46.5	21.3	70.2	31.4	10.9	50.0	70.8	24.5	44.6
	Mt.																		
52	Mont....	2,499	142.5	6,578	46.15	61.5	125	6.9	15.9	66.3	39.5	31.8	68.3	57.3	13.8	54.9	68.7	17.0	60.7
53	Idaho...	4,065	51.8	6,314	125.07	62.2	134	10.1	9.5	48.9	49.0	39.9	86.2	76.6	9.1	66.9	76.4	15.4	59.7
54	Wyo.....	1,021	141.7	9,190	71.61	56.3	127	6.9	11.8	70.6	32.8	39.7	70.0	58.3	9.3	59.4	73.1	12.2	48.5
55	Colo....	4,947	77.3	7,684	101.67	62.6	124	7.9	11.4	61.3	48.4	55.2	79.6	63.4	9.6	62.3	76.9	17.1	64.2
56	N.Mex...	6,713	91.9	5,537	63.62	50.6	116	7.9	5.4	77.8	27.9	10.3	46.7	30.2	12.4	45.2	62.9	18.1	81.0
57	Ariz....	2,037	76.1	11,425	133.61	56.0	112	4.1	10.1	57.7	48.6	35.6	67.4	53.1	6.1	62.6	78.3	17.2	49.1
58	Utah....	3,365	39.1	7,885	206.04	67.8	136	13.8	12.9	55.9	44.0	51.6	86.0	79.3	6.5	75.6	78.9	12.8	75.2
59	Nev.....	350	58.0	14,701	258.58	55.7	141	10.3	6.7	52.4	32.9	40.0	60.0	54.3	15.7	62.9	80.0	10.0	52.9
	Pac.																		
60	Wash....	18,755	33.2	7,294	220.92	56.7	127	10.1	7.3	48.0	49.1	50.6	90.5	83.0	7.5	69.8	80.7	14.3	59.9
61	Oreg....	14,895	37.6	7,989	215.84	60.2	148	8.7	9.0	48.0	48.2	40.0	90.0	81.7	9.0	70.8	82.2	13.1	56.3
62	Calif...	21,145	39.8	14,642	379.77	50.2	141	9.6	11.5	47.4	55.0	46.1	87.9	73.1	7.1	60.8	72.6	15.0	52.8

*Not available. [1]Other income of family exceeding value of agricultural products sold. [2]0.05 percent or less. [3]Data for District of Columbia not included in totals.

DIVISIONS AND STATES: CENSUS OF 1950

See text. Base data in Volume I]

Percent of residential farms reporting—Continued				Averages per residential farm reporting—					Percent distribution of value of farm products sold on residential farms, by source								Percent of totals for all farms represented by totals for residential farms						
Cattle and calves	Milk cows	Hogs and pigs	Chickens 4 mo. old and over	Cropland harvested (acres)	Cattle and calves (number)	Milk cows (number)	Hogs and pigs (number)	Chickens 4 mo. old and over (number)	Field crops	Vegetables	Fruits and nuts	Dairy products	Poultry and poultry products	Cattle and calves	Hogs and pigs	All other sources	Number of farms	Land in farms	Cropland harvested	Land owned by farm operators	Land rented to others by farm operators	Value of farm products sold	
62.8	53.2	40.5	73.4	9.2	3.1	1.6	3.6	29.3	25.4	2.4	3.9	6.3	18.8	21.5	11.3	10.4	19.1	4.4	1.8	7.1	12.8	0.4	1
56.8	47.1	25.7	61.7	10.7	3.1	1.7	4.4	37.8	16.8	2.6	3.8	8.5	24.6	17.7	12.4	13.6	12.1	2.9	1.0	4.7	8.4	0.2	2
65.7	56.7	48.9	79.8	8.7	3.1	1.6	3.4	26.2	30.4	2.4	2.6	5.0	16.2	23.5	11.3	8.6	25.5	8.8	4.0	12.9	19.1	0.9	3
58.6	45.2	19.3	59.1	7.4	3.6	1.6	3.3	33.2	13.6	1.9	15.6	9.1	19.1	18.6	6.7	15.4	17.3	1.2	0.9	2.3	4.6	0.1	4
55.9	48.0	11.7	40.5	11.7	2.9	1.5	2.6	31.0	16.2	3.7	5.5	7.0	21.4	21.2	3.0	22.0	28.6	14.9	10.3	16.1	26.8	0.4	5
57.2	47.4	25.2	62.6	10.9	3.1	1.6	3.3	37.5	16.7	2.6	5.4	7.4	28.7	17.4	6.7	15.1	20.3	8.9	4.2	10.3	21.8	0.3	6
54.1	44.2	28.0	64.3	9.5	2.9	1.6	4.5	37.1	18.9	3.5	4.2	8.2	23.3	15.8	13.9	12.2	12.8	3.8	1.2	6.0	10.8	0.3	7
61.4	51.1	28.4	65.5	12.5	3.4	1.8	5.2	41.1	14.1	1.0	1.6	10.0	24.9	19.5	16.6	12.3	7.2	1.3	0.4	2.4	6.9	0.1	8
61.1	52.9	51.8	77.8	8.2	2.5	1.5	3.1	25.6	25.5	3.2	3.4	6.3	17.2	21.5	10.8	12.1	28.3	13.7	6.4	18.0	25.6	1.0	9
66.1	58.1	50.3	81.0	8.8	2.8	1.5	3.3	24.5	40.7	1.1	1.7	4.2	13.3	21.7	10.4	6.9	25.5	13.9	6.5	17.2	22.8	1.4	10
72.4	60.7	42.6	81.2	9.7	4.1	1.8	4.3	29.6	22.7	3.1	2.7	4.1	19.0	29.2	13.4	5.8	22.0	4.5	1.6	7.5	13.2	0.5	11
56.7	43.7	26.3	59.9	9.6	3.9	1.6	3.0	30.8	21.8	2.6	7.6	7.8	17.9	21.7	9.0	11.6	12.8	0.8	0.7	1.5	3.6	0.1	12
59.5	45.8	16.1	58.7	6.3	3.5	1.5	3.5	34.3	10.0	1.6	19.1	9.7	19.6	17.3	5.7	17.0	20.6	2.7	1.2	4.5	6.5	0.2	13
57.1	47.7	13.1	34.7	14.1	2.9	1.5	2.4	28.0	14.8	4.2	5.4	8.4	18.4	19.9	3.2	25.7	32.6	18.1	13.1	18.6	28.0	0.6	14
53.3	46.5	14.0	39.1	11.7	2.9	1.5	2.5	30.7	17.9	2.0	5.4	6.9	17.6	21.9	3.6	24.7	34.9	19.6	16.1	21.6	25.0	0.6	15
51.5	46.2	10.6	38.7	13.9	3.2	1.6	1.7	23.4	28.4	0.8	1.6	8.0	17.9	19.9	2.2	21.2	21.0	8.2	5.8	8.8	26.0	0.3	16
55.0	46.8	10.8	43.8	8.6	2.8	1.5	3.2	38.5	13.6	6.8	9.2	3.5	29.6	17.3	3.4	16.6	25.7	15.0	10.2	17.1	24.3	0.3	17
56.0	47.8	10.4	44.8	7.4	2.8	1.4	2.9	52.2	15.1	0.8	7.5	2.9	18.2	18.5	2.0	35.0	25.7	18.9	8.1	22.0	24.6	0.3	18
60.9	53.2	8.8	51.5	7.9	2.8	1.5	2.9	30.0	10.4	3.2	4.2	7.7	26.0	31.0	2.4	15.1	29.2	15.6	9.0	18.5	30.5	0.2	19
54.6	44.5	15.0	52.2	12.0	3.3	1.7	2.7	35.8	20.7	2.8	7.4	10.5	25.0	17.0	4.0	12.6	16.9	7.2	3.6	8.5	21.4	0.3	20
40.5	31.9	20.2	65.6	6.9	2.9	1.5	4.3	56.8	9.3	4.4	11.4	0.9	38.3	11.8	7.6	16.3	14.8	5.6	2.0	7.5	17.9	0.2	21
60.4	50.7	31.8	68.5	10.5	3.0	1.6	3.5	36.3	15.2	2.4	3.4	6.4	29.7	18.4	8.2	16.3	24.2	11.2	5.2	12.9	22.9	0.5	22
61.0	50.5	31.4	68.5	8.2	2.9	1.6	4.1	34.0	18.7	2.1	4.3	8.0	23.4	19.8	12.4	11.3	18.4	6.5	2.1	9.2	13.0	0.4	23
57.5	45.3	34.2	67.4	8.5	2.6	1.5	5.0	37.0	18.1	1.9	2.2	7.7	25.0	16.1	21.3	7.7	13.6	3.7	1.0	6.5	10.8	0.3	24
54.7	45.0	36.6	74.0	9.4	2.7	1.5	5.2	44.7	16.2	1.5	3.6	5.8	30.6	15.8	21.2	5.3	9.4	1.6	0.5	3.8	8.1	0.1	25
48.1	39.6	18.1	56.2	10.6	3.2	1.7	3.7	34.0	22.3	5.1	6.9	8.9	19.3	13.5	9.2	14.8	15.9	6.3	2.6	8.0	17.2	0.5	26
36.6	30.6	11.8	47.0	12.1	3.6	2.1	3.3	40.8	18.4	9.6	2.9	11.6	17.2	9.1	3.9	27.3	6.7	2.6	1.1	3.5	10.8	0.2	27
47.2	41.1	13.3	44.2	13.1	3.4	1.7	3.2	45.6	18.5	1.4	1.8	11.0	16.7	10.9	3.1	36.6	6.0	1.8	0.5	2.8	5.9	0.1	28
54.7	47.4	26.7	64.1	8.7	3.2	1.7	5.4	48.6	15.0	1.5	2.8	10.5	28.6	14.2	16.4	11.0	3.8	0.5	0.2	1.4	4.8	0.1	29
69.4	57.8	36.4	71.9	11.4	3.3	1.8	5.4	37.1	7.6	0.8	1.5	9.9	23.1	26.1	24.8	6.2	15.7	5.7	1.7	7.3	11.6	0.4	30
44.4	38.9	10.5	52.7	26.2	6.3	2.2	3.5	35.8	39.3	0.3	1.0	14.0	15.7	16.4	3.0	10.3	1.8	0.3	0.1	0.7	4.6	(2)	31
40.1	29.4	11.2	56.2	29.8	4.9	1.9	5.6	54.7	25.9	0.5	0.4	7.6	39.9	12.7	7.3	5.7	2.6	0.5	0.1	1.3	6.5	(2)	32
48.2	38.6	20.5	63.9	13.2	3.8	1.8	4.9	51.7	28.7	0.7	1.5	9.8	35.9	9.7	9.6	4.1	3.3	0.3	0.1	1.0	5.3	(2)	33
63.1	50.1	24.5	69.7	13.3	3.5	1.8	5.4	42.8	18.0	1.2	1.1	8.9	32.8	19.2	13.5	5.3	7.6	0.8	0.3	2.3	8.2	0.1	34
30.8	24.4	41.9	59.4	9.9	3.0	1.6	4.4	36.9	28.1	16.3	3.0	0.7	20.8	7.4	15.9	7.8	15.7	4.8	2.4	6.9	8.5	0.1	35
47.4	38.2	40.1	76.2	8.1	3.1	1.6	4.1	37.1	13.4	10.1	4.1	4.0	33.3	15.0	10.5	9.6	21.1	7.3	2.6	9.2	13.8	0.3	36
(*)	(*)	(*)	(*)	(*)	(*)	(*)	(*)	(*)	(*)	(*)	(*)	(*)	(*)	(*)	(*)	(*)	14.3	(*)	(*)	(*)	(*)	(*)	37
67.3	59.1	56.3	80.0	6.7	2.5	1.5	2.8	27.1	14.6	2.4	1.6	7.9	20.9	29.2	10.1	13.3	34.3	14.8	7.1	18.2	33.8	1.3	38
71.0	62.8	45.2	78.3	7.3	2.8	1.6	2.3	27.7	6.8	1.3	2.1	8.8	19.7	39.5	8.1	13.7	53.7	29.5	21.3	28.5	30.9	3.8	39
60.9	54.8	52.7	77.0	6.7	2.1	1.3	2.7	24.4	28.7	2.7	1.7	7.5	17.8	19.5	9.8	12.3	23.0	15.2	5.7	22.2	31.0	0.8	40
51.8	43.2	56.5	80.6	10.3	2.2	1.3	3.2	23.2	50.8	3.7	1.5	3.3	11.7	10.3	11.4	7.3	24.7	15.2	7.0	20.6	28.7	1.2	41
58.8	50.2	52.7	76.5	11.0	2.7	1.4	3.5	23.6	36.7	3.0	1.7	5.5	12.8	13.7	10.8	15.8	24.6	13.3	5.2	17.3	22.5	1.1	42
51.0	37.2	45.8	73.7	9.3	3.9	1.6	6.3	25.4	13.4	6.5	23.6	1.5	14.7	13.7	20.0	6.6	30.8	4.6	5.6	6.7	8.5	0.4	43
68.6	61.9	43.6	79.5	6.7	2.1	1.3	3.1	27.5	26.5	0.9	1.5	5.8	16.8	29.2	12.3	7.0	26.6	13.3	5.7	15.3	21.7	1.0	44
64.1	56.7	47.6	80.9	8.4	2.6	1.5	3.5	27.0	28.0	0.8	1.2	5.4	18.8	24.2	13.8	7.8	25.1	12.2	5.9	15.2	20.7	1.5	45
63.5	55.0	53.5	82.0	9.6	2.9	1.5	3.3	21.6	51.3	1.0	2.4	3.3	10.2	16.1	9.1	6.6	27.9	15.1	7.1	19.9	27.4	1.9	46
68.1	58.9	56.3	81.7	10.6	3.8	1.9	3.3	22.0	54.3	1.6	1.9	2.8	8.3	18.5	6.8	5.8	22.9	14.9	7.2	18.2	20.2	1.6	47
71.9	62.7	44.9	81.8	10.3	3.5	1.8	4.1	26.7	24.2	2.4	2.5	5.9	16.2	28.0	14.1	6.7	23.4	13.6	4.1	17.2	20.2	0.9	48
74.0	61.5	52.6	84.5	6.9	4.4	1.9	4.9	26.6	26.6	3.8	4.6	1.2	11.8	28.1	16.0	7.9	28.0	13.7	3.8	20.2	22.5	0.9	49
74.5	64.0	44.2	81.8	12.6	4.1	1.9	4.4	32.8	18.9	1.6	2.7	5.9	19.9	28.4	19.0	3.6	20.7	5.0	1.6	7.0	12.2	0.5	50
71.0	57.4	35.1	78.7	9.3	4.3	1.8	3.8	31.8	21.8	4.0	2.0	3.3	23.7	31.0	9.2	5.0	19.5	2.6	0.9	4.8	11.0	0.3	51
57.1	45.9	12.4	53.3	16.2	4.7	1.6	2.5	30.5	22.4	0.8	6.3	7.1	22.6	24.6	3.4	12.8	7.1	0.6	0.3	1.1	3.1	0.1	52
67.0	57.8	19.4	61.6	8.8	3.9	1.8	3.3	27.1	18.2	1.7	3.5	16.3	15.4	23.1	11.6	10.2	10.1	1.6	0.6	2.3	4.0	0.1	53
53.5	43.1	14.2	52.4	20.1	5.0	2.1	3.7	34.8	21.0	0.9	0.2	7.2	20.9	19.4	11.0	19.4	8.1	0.4	0.5	0.8	2.9	0.1	54
54.2	44.2	26.3	65.5	9.5	3.9	1.6	3.6	33.8	26.4	2.3	8.6	7.1	20.9	17.5	9.9	7.3	10.9	1.0	0.4	1.6	6.1	0.1	55
50.2	31.1	39.2	62.1	9.0	3.8	1.6	2.6	23.5	22.6	4.6	7.6	1.4	14.4	25.8	6.8	16.8	28.6	1.3	2.5	2.4	3.2	0.3	56
53.6	40.1	13.7	56.2	6.4	4.1	1.6	3.7	29.8	21.6	2.4	12.1	7.1	20.2	20.5	6.3	9.8	19.6	0.4	0.7	1.5	1.6	0.1	57
63.0	52.5	31.9	54.2	7.2	2.8	1.5	3.1	45.4	20.2	3.0	12.2	8.6	15.3	19.5	11.7	9.5	13.9	1.2	1.4	1.7	3.1	0.2	58
58.6	37.1	14.3	64.3	11.3	5.7	1.3	4.1	41.2	8.9	0.7	2.9	1.7	34.5	22.1	10.4	18.8	11.2	0.3	0.5	0.6	1.6	0.1	59
74.1	58.0	17.5	59.9	5.6	3.3	1.5	3.1	26.6	10.7	1.3	11.6	12.5	19.4	22.4	5.3	16.8	26.9	3.5	1.5	6.6	13.2	0.4	60
67.2	53.3	16.0	64.3	5.8	3.3	1.5	3.3	26.3	9.5	1.9	13.9	15.0	13.3	16.6	4.8	25.0	24.9	2.8	1.5	4.0	7.0	0.4	61
41.2	29.7	14.9	53.8	7.2	4.1	1.6	4.1	48.5	9.9	1.6	30.5	2.5	25.4	13.2	7.0	9.9	15.4	2.3	1.0	3.9	4.2	0.1	62

Table 47.—ABNORMAL FARMS—SELECTED CHARACTERISTICS, BY

[Data are based on reports for only a sample of farms.

	Region, division, and State	Number of abnormal farms	Average for abnormal farms				Percent of land in abnormal farms represented by—			Percent of abnormal farms reporting—				Percent of total value of products sold for abnormal farms represented by expenditures for—				
			Total land per farm (acres)	Value of land and buildings (dollars)		Farm products sold per farm (dollars)	Cropland harvested	Cropland not harvested and not pastured	Land pastured, total	Tractors		Electricity	Electric washing machine	Hired labor	Feed	Purchase of livestock and poultry	Gasoline and other petroleum fuel and oil	Farm machinery repairs[1]
				Per farm	Per acre					With horses and/or mules	Without horses or mules							
1	U.S.....	4,216	9,178.9	105,795	25.91	30,206	2.1	0.7	95.1	36.9	23.2	71.8	52.8	28.9	23.9	7.8	3.4	2.4
2	The North..	1,950	857.5	77,540	102.83	28,459	22.8	4.8	58.0	39.1	30.5	77.6	61.3	32.8	29.1	9.9	3.3	2.6
3	The South..	1,285	1,694.9	101,743	58.03	25,106	11.6	2.8	68.7	40.7	11.5	69.2	41.9	35.4	24.0	8.1	5.1	3.3
4	The West...	981	35,523.3	175,648	11.55	41,784	0.5	0.4	98.6	27.4	24.1	63.8	50.3	16.8	15.2	4.2	2.2	1.2
	Geo. Div.																	
5	N.E.....	246	357.0	75,244	209.30	22,504	22.1	3.8	20.3	35.8	43.5	93.1	72.4	45.1	40.5	2.6	3.1	2.4
6	M.A.....	453	460.3	113,416	242.75	36,443	36.3	5.3	20.1	43.3	28.9	78.1	60.7	38.9	32.9	5.9	2.5	2.7
7	E.N.C...	600	428.4	87,918	209.73	29,162	45.2	4.4	26.0	35.8	33.3	80.8	64.3	30.6	24.3	10.4	3.9	2.7
8	W.N.C...	651	1,718.6	50,436	39.88	25,127	15.3	4.9	75.4	40.6	24.0	68.4	54.8	23.2	25.5	16.9	3.5	2.6
9	S.A.....	568	1,147.3	85,124	64.37	20,401	11.7	4.6	50.6	36.6	12.9	73.4	44.4	39.7	28.9	10.3	5.4	3.9
10	E.S.C...	350	663.8	73,857	124.65	25,914	29.1	5.9	29.8	49.4	4.6	64.3	37.7	35.5	20.1	5.8	5.3	2.8
11	W.S.C...	367	3,525.7	155,602	43.23	31,202	8.4	1.4	84.9	38.7	16.1	67.3	42.2	31.2	22.4	8.0	4.5	3.1
12	Mt.....	511	65,800.8	229,920	7.88	48,398	0.4	0.2	99.0	31.1	20.9	59.7	47.9	10.7	9.6	2.3	2.1	0.9
13	Pac.....	470	2,604.5	120,514	119.18	31,505	3.6	3.9	87.1	23.4	27.4	68.3	52.8	31.3	28.8	8.6	2.5	2.0
	N.E.																	
14	Maine...	35	451.3	38,075	96.55	17,923	22.4	9.5	8.9	48.6	34.3	100.0	82.9	40.2	33.3	1.6	5.7	2.6
15	N.H.....	31	527.6	54,299	125.64	21,465	21.4	3.8	34.1	51.6	32.3	100.0	67.7	44.7	52.6	4.1	1.9	1.6
16	Vt.....	18	301.1	85,000	297.03	16,197	23.8	0.3	48.9	16.7	27.8	100.0	72.2	31.4	43.2	0.8	4.0	0.9
17	Mass....	110	284.6	66,076	268.79	18,081	19.8	2.9	11.3	28.2	53.6	93.6	73.6	56.7	47.0	1.5	3.4	2.2
18	R.I.....	1	1,115.0	.....	.....	281,907	36.7	.....	9.0	100.0	.....	100.0	.....	23.0	29.0	1.3	4.3	1.4
19	Conn....	51	349.6	188,825	406.07	32,339	25.5	1.8	25.7	39.2	41.2	80.4	66.7	38.7	32.2	4.0	2.0	3.1
	M.A.																	
20	N.Y.....	145	511.4	72,449	170.06	31,604	27.9	4.8	23.5	44.1	31.7	82.1	55.9	47.5	34.2	1.9	2.2	1.9
21	N.J.....	78	282.7	52,419	239.50	46,289	39.5	3.9	17.8	38.5	10.3	66.7	48.7	33.4	34.7	8.7	2.4	1.9
22	Pa.....	230	488.2	152,729	278.07	37,184	41.2	5.9	18.2	44.3	33.5	79.6	67.8	35.8	31.5	7.3	2.7	3.3
	E.N.C.																	
23	Ohio....	153	389.7	87,623	224.36	23,246	45.8	4.5	26.8	41.8	25.5	70.6	60.1	30.4	22.4	7.5	4.7	3.4
24	Ind.....	75	486.3	71,138	166.37	40,808	44.0	2.6	29.2	45.3	28.0	93.3	60.0	16.3	12.9	21.7	2.5	1.1
25	Ill.....	139	350.0	84,854	229.82	29,594	48.1	4.9	28.9	30.9	52.5	84.2	61.2	35.2	18.9	11.9	3.0	2.1
26	Mich....	114	569.4	117,637	213.85	32,410	39.4	6.0	23.3	27.2	28.1	68.4	54.4	43.9	40.6	3.2	4.2	3.4
27	Wis.....	119	398.2	69,488	190.77	25,809	50.3	3.0	23.3	36.1	29.4	94.1	85.7	24.7	31.7	6.2	5.5	4.4
	W.N.C.																	
28	Minn....	78	540.2	44,008	118.09	23,094	41.6	4.6	21.9	52.6	26.9	98.7	80.8	45.7	26.2	2.9	3.4	2.1
29	Iowa....	88	413.2	74,992	198.27	48,434	54.9	0.7	32.8	51.1	26.1	81.8	78.4	19.2	23.3	28.7	2.3	2.3
30	Mo.....	131	497.0	38,537	96.27	19,923	20.2	11.6	40.5	47.3	16.8	79.4	64.1	21.3	28.4	11.2	2.2	1.7
31	N.Dak...	76	1,895.3	40,014	46.80	14,837	15.3	10.0	73.1	35.5	22.4	51.3	36.8	34.7	12.8	3.1	6.5	4.1
32	S.Dak...	99	7,268.6	62,338	11.32	39,587	8.5	1.5	89.1	28.3	29.3	42.4	23.2	7.3	29.6	19.0	4.1	2.9
33	Nebr....	37	820.9	48,510	51.92	18,830	45.0	6.1	46.4	56.8	16.2	67.6	64.9	12.9	23.9	6.4	3.1	2.0
34	Kans....	142	572.1	44,556	91.10	12,325	28.7	21.3	44.5	28.2	26.8	60.6	46.5	38.5	21.8	25.4	6.4	4.8
	S.A.																	
35	Del.....	6	298.2	15,000	7,500.00	39,550	15.7	.....	10.8	16.7	.....	100.0	100.0	7.2	59.2	13.8	1.4	1.4
36	Md.....	68	514.1	77,816	231.84	17,428	24.5	8.0	21.9	39.7	23.5	77.9	52.9	142.7	119.8	25.6	12.2	10.0
37	D.C[3]....	6	(*)	(*)	(*)	(*)	(*)	(*)	(*)	(*)	(*)	(*)	(*)	(*)	(*)	(*)	(*)	(*)
38	Va.....	119	500.2	42,315	83.92	19,446	24.1	7.4	20.5	29.4	18.5	77.3	62.2	33.8	21.7	9.4	4.4	3.6
39	W.Va....	60	251.0	33,583	104.27	19,636	24.3	5.9	40.6	21.7	10.0	65.0	46.7	26.4	21.9	27.5	8.5	1.7
40	N.C.....	131	613.3	69,266	110.38	15,954	22.3	4.6	14.5	36.6	6.9	80.2	57.3	38.7	20.5	6.4	5.7	4.0
41	S.C.....	40	1,170.1	185,766	147.06	25,572	15.8	9.0	20.4	65.0	.....	87.5	15.0	24.7	23.0	13.8	5.0	2.8
42	Ga.....	74	1,239.7	133,790	137.01	27,671	18.5	5.6	29.5	54.1	2.7	63.5	20.3	27.4	20.7	6.7	4.2	4.4
43	Fla.....	70	4,592.0	152,782	18.97	17,918	2.2	2.8	79.5	25.7	25.7	57.1	17.1	39.0	15.0	2.4	4.7	2.6
	E.S.C.																	
44	Ky.....	110	421.9	81,754	210.30	24,329	19.3	2.6	31.4	51.8	2.7	64.5	43.6	45.9	41.4	8.6	6.9	3.0
45	Tenn....	119	517.1	69,078	119.59	21,953	29.0	5.0	33.8	64.7	4.2	73.1	42.9	39.1	19.6	8.3	5.6	3.3
46	Ala.....	55	867.7	60,907	106.56	23,413	40.2	5.0	31.4	29.1	12.7	60.0	23.6	27.5	12.0	3.1	5.7	2.2
47	Miss....	66	1,161.6	80,364	94.32	35,934	28.3	9.3	24.5	34.8	1.5	51.5	30.3	27.8	7.8	2.5	3.6	2.3
	W.S.C.																	
48	Ark.....	33	1,304.3	157,895	57.44	42,272	24.9	0.9	41.8	21.2	.....	39.4	27.3	20.9	15.0	5.5	5.5	4.7
49	La.....	22	2,108.8	73,741	98.52	72,351	37.4	2.1	34.7	81.8	9.1	95.5	68.2	23.2	13.7	4.9	4.8	1.7
50	Okla....	114	1,581.7	95,954	89.18	24,128	14.1	2.1	70.2	55.3	26.3	78.9	53.5	34.6	35.3	14.8	3.2	2.5
51	Tex.....	198	5,172.5	210,452	35.50	27,451	5.3	1.2	91.5	27.3	13.6	62.1	35.4	35.5	19.6	5.3	4.9	3.7
	Mt.																	
52	Mont....	57	19,150.1	100,692	13.11	43,760	1.4	1.1	94.3	42.1	35.1	78.9	73.7	24.6	14.8	7.3	5.2	1.9
53	Idaho...	48	4,825.4	31,092	7.94	43,030	8.1	3.5	87.8	37.5	12.5	58.3	47.9	6.2	10.2	0.9	1.7	0.9
54	Wyo.....	51	60,408.9	31,276	9.56	44,100	0.2	(2)	99.7	41.2	.....	58.8	58.8	4.4	11.0	4.6	0.4	0.2
55	Colo....	67	12,922.7	540,809	51.11	21,602	0.7	1.3	97.7	47.8	26.9	88.1	77.6	38.9	51.9	3.5	4.6	3.5
56	N.Mex...	80	86,300.1	130,267	6.03	52,750	0.4	0.2	98.7	40.0	11.2	50.0	28.8	8.4	5.2	1.4	0.9	0.5
57	Ariz....	115	171,153.3	502,032	5.25	94,179	0.3	0.1	99.4	13.9	28.7	48.7	30.4	7.4	3.2	1.3	2.3	0.7
58	Utah....	71	11,597.4	72,309	18.28	23,020	0.8	0.2	98.7	21.1	21.1	62.0	54.9	10.0	11.7	2.8	1.4	1.2
59	Nev.....	22	42,923.6	25,875	13.54	1,946	(2)	0.1	99.8	4.5	27.3	13.6	4.5	95.1	14.1	13.2	20.0	1.6
	Pac.																	
60	Wash....	80	5,371.8	88,159	152.62	23,297	3.1	4.5	91.4	20.0	45.0	75.0	40.0	30.7	40.3	3.7	4.1	3.5
61	Oreg....	83	4,889.2	59,400	49.89	39,466	2.7	2.4	93.1	28.9	27.7	47.0	44.6	35.3	20.5	5.8	2.9	1.8
62	Calif...	307	1,265.6	143,903	136.47	32,459	5.0	4.8	76.0	22.8	22.8	72.3	58.3	30.3	28.2	10.5	2.0	1.7

*Not available. [1] Including tractor repairs. [2] 0.05 percent or less. [3] Data for District of Columbia not included in totals.

DIVISIONS AND STATES: CENSUS OF 1950

See text. Base data in Volume I]

Percent of totals for all farms represented by totals for abnormal farms

Number of farms		All land in farms	Cropland harvested	Number of cattle and calves	Number of hogs and pigs	Number of chickens 4 mo. old and over	Land owned by farm operators	Land rented from others by farm operators	Land rented to others by farm operators	Value of farm products sold								Expenditures for—			
All farms	Non-commercial farms									All farm products	Field crops	Vegetables	Fruits and nuts	Dairy products	Poultry and products	Cattle and calves	Hogs and pigs	Hired labor	Feed	Purchase of livestock and products	
0.1	0.3	3.3	0.2	0.5	0.5	0.4	0.1	0.2	2.3	0.4	0.2	1.0	0.3	0.7	0.4	0.4	0.6	1.1	0.7	0.3	1
0.1	0.4	0.4	0.2	0.3	0.4	0.3	(2)	(2)	0.1	0.4	0.1	1.9	1.0	0.5	0.4	0.2	0.5	1.6	0.7	0.3	2
(2)	39.2	0.6	0.3	0.4	0.6	0.3	0.1	0.2	0.6	0.3	0.2	1.1	0.2	1.1	0.4	0.3	0.9	0.9	0.7	0.3	3
0.2	0.7	10.7	0.5	1.3	2.2	0.8	0.3	0.4	11.4	0.6	0.3	0.3	0.1	0.9	0.6	0.9	1.8	0.6	0.8	0.2	4
0.2	0.6	0.7	0.7	0.9	6.8	1.4	.....	.....	(2)	1.0	0.3	4.1	1.4	1.2	0.8	0.9	10.6	2.6	1.3	0.4	5
0.2	0.4	0.7	0.6	0.6	3.2	0.6	(2)	(2)	0.3	0.8	0.7	1.5	0.9	0.7	0.6	1.0	4.6	2.3	1.0	0.6	6
0.1	0.3	0.2	0.2	0.3	0.4	0.3	(2)	(2)	0.1	0.3	0.1	1.8	1.0	0.3	0.4	0.4	0.4	1.5	0.6	0.4	7
0.1	0.5	0.4	0.1	0.2	0.3	0.1	0.1	0.1	0.1	0.2	0.1	2.3	1.0	0.4	0.2	0.1	0.4	0.9	0.4	0.2	8
0.1	0.1	0.6	0.3	0.6	0.7	0.3	0.1	0.1	1.4	0.4	0.1	0.6	0.1	1.1	0.3	0.6	1.2	1.1	0.7	0.5	9
(2)	0.1	0.3	0.3	0.3	0.5	0.2	(2)	(2)	0.1	0.5	0.3	4.3	1.1	1.2	0.7	0.4	0.7	1.7	1.0	0.3	10
(2)	0.1	0.6	0.2	0.4	0.6	0.4	0.2	0.3	0.5	0.3	0.1	1.4	0.1	1.2	0.8	0.2	0.9	0.6	0.7	0.2	11
0.3	1.1	13.4	0.6	1.7	2.2	1.2	0.3	0.4	16.7	1.1	0.6	0.5	1.2	1.5	1.1	1.2	1.4	0.9	1.1	0.2	12
0.2	0.5	1.7	0.3	0.6	2.2	0.6	0.3	0.2	0.3	0.3	0.1	0.3	0.1	0.7	0.4	0.5	2.2	0.5	0.6	0.3	13
0.1	0.2	0.4	0.4	0.5	1.2	0.5	.....	.....	.....	0.5	0.2	1.1	3.1	0.5	0.5	0.7	5.1	1.1	0.8	0.2	14
0.2	0.4	0.9	1.2	1.7	19.9	0.7	.....	.....	.....	1.3	2.1	6.1	0.5	1.9	0.5	1.7	17.3	3.8	1.5	0.7	15
0.1	0.3	0.2	0.2	0.2	6.1	0.1	.....	.....	.....	0.2	0.7	8.5	0.1	0.2	(2)	0.1	11.7	0.6	0.3	(2)	16
0.5	1.2	1.9	1.6	1.6	5.0	2.8	.....	.....	.....	1.5	0.4	4.0	1.0	1.6	1.6	1.1	9.2	4.3	2.0	0.3	17
(2)	0.1	0.6	1.0	1.9	20.8	0.6	.....	.....	.....	1.8	1.0	18.5	2.9	1.6	0.7	1.1	11.3	2.4	1.4	0.3	18
0.3	0.8	1.4	1.4	1.8	12.5	1.1	.....	.....	(2)	1.3	0.3	4.2	1.2	2.5	0.6	1.4	16.8	2.7	1.4	0.8	19
0.1	0.4	0.5	0.4	0.4	6.1	0.6	(2)	0.1	0.3	0.6	0.3	1.1	0.4	0.4	0.6	0.5	10.5	1.8	0.7	0.2	20
0.3	1.2	1.3	1.1	1.6	2.7	0.3	0.1	(2)	.....	0.9	1.0	1.4	0.8	1.4	0.4	1.4	1.8	1.7	1.0	1.0	21
0.2	0.4	0.8	0.8	0.8	2.5	0.8	0.1	(2)	0.4	1.2	1.0	2.8	2.0	1.0	0.8	1.4	4.2	3.5	1.3	0.8	22
0.1	0.2	0.3	0.3	0.3	0.4	0.3	(2)	.....	0.2	0.4	0.2	2.6	2.6	0.4	0.4	0.6	0.4	1.8	0.6	0.4	23
(2)	0.2	0.2	0.1	0.2	0.3	0.4	.....	(2)	(2)	0.4	0.1	2.0	1.9	0.4	0.3	0.6	0.4	1.1	0.3	0.8	24
0.1	0.4	0.2	0.1	0.2	0.4	0.3	(2)	(2)	(2)	0.3	(2)	2.3	0.4	0.4	0.5	0.2	0.3	1.6	0.5	0.2	25
0.1	0.2	0.4	0.3	0.3	0.8	0.3	(2)	(2)	0.5	0.5	0.3	2.3	0.5	0.6	0.6	0.4	0.9	2.4	1.8	0.2	26
0.1	0.5	0.2	0.2	0.3	0.4	0.2	(2)	0.1	(2)	0.2	0.4	0.4	0.9	0.2	0.3	0.3	0.4	0.9	0.5	0.2	27
(2)	0.4	0.1	0.1	0.1	0.3	0.1	(2)	(2)	(2)	0.2	0.1	0.9	1.7	0.2	0.1	0.2	0.3	1.4	0.4	0.1	28
(2)	0.6	0.1	0.1	0.1	0.2	0.1	(2)	(2)	(2)	0.2	0.1	2.4	3.6	0.6	0.1	0.1	0.3	0.9	0.3	0.3	29
0.1	0.2	0.2	0.1	0.2	0.3	0.2	(2)	.....	0.2	0.3	0.1	3.2	0.2	0.6	0.3	0.2	0.4	1.0	0.5	0.2	30
0.1	2.9	0.3	0.1	0.1	0.5	0.1	(2)	(2)	(2)	0.2	0.1	10.0	6.6	0.4	0.3	0.2	0.4	0.7	0.6	0.1	31
0.1	2.7	1.6	0.3	0.5	0.9	0.1	0.1	0.2	0.1	0.6	0.2	6.2	13.5	0.9	0.4	0.3	1.5	0.7	2.0	0.8	32
(2)	0.5	0.1	0.1	(2)	0.1	0.1	(2)	(2)	(2)	0.1	(2)	8.7	(2)	0.3	0.1	(2)	0.1	0.2	0.1	(2)	33
0.1	0.7	0.2	0.1	0.1	0.3	0.2	0.2	0.1	0.3	0.1	0.1	9.0	(2)	0.6	0.2	0.1	0.2	1.0	0.3	0.2	34
0.1	0.3	0.2	0.1	0.3	0.4	(2)	.....	.....	.....	0.3	0.1	(2)	.....	0.2	0.4	0.7	0.3	0.3	0.4	0.4	35
0.2	0.5	0.8	0.5	0.5	1.7	0.3	0.2	.....	0.4	0.3	0.1	0.5	0.5	0.5	0.1	0.5	1.2	3.0	1.3	0.8	36
21.4	50.0	(*)	(*)	(*)	(*)	(*)	(*)	(*)	(*)	(*)	(*)	(*)	(*)	(*)	(*)	(*)	(*)	(*)	(*)	(*)	37
0.1	0.2	0.4	0.4	0.4	1.0	0.3	(2)	(2)	(2)	0.4	0.2	2.0	0.1	0.8	0.2	0.5	1.3	1.1	0.6	0.4	38
0.1	0.1	0.2	0.3	0.3	0.7	0.2	(2)	(2)	.....	0.6	0.7	3.9	(2)	1.0	0.1	0.3	1.6	1.2	0.4	1.1	39
(2)	0.1	0.4	0.3	0.6	0.7	0.4	0.1	(2)	0.3	0.3	0.1	1.1	0.4	1.4	0.6	1.7	1.4	1.2	0.7	0.5	40
(2)	0.1	0.4	0.2	0.8	0.5	0.5	(2)	.....	0.2	0.4	0.1	0.7	0.2	2.4	0.8	1.1	0.9	0.7	1.1	1.2	41
(2)	0.1	0.4	0.2	0.6	0.6	0.1	(2)	(2)	0.1	0.4	0.1	2.6	0.2	2.5	0.1	0.7	0.9	1.1	0.7	0.5	42
0.1	0.3	1.9	0.4	0.8	0.9	0.3	0.2	0.5	15.9	0.3	0.7	0.1	0.1	0.7	0.2	0.4	1.2	0.6	0.4	0.1	43
0.1	0.1	0.2	0.2	0.2	0.3	0.3	(2)	(2)	0.2	0.4	0.1	11.4	2.2	1.3	0.9	0.2	0.4	2.0	1.5	0.3	44
0.1	0.1	0.3	0.3	0.4	0.8	0.2	(2)	0.1	0.1	0.5	0.1	3.1	1.5	1.2	0.7	0.8	1.1	2.4	1.1	0.4	45
(2)	0.1	0.2	0.3	0.2	0.4	0.2	(2)	(2)	0.2	0.4	0.3	0.6	0.4	0.5	0.5	0.3	0.7	1.0	0.5	0.1	46
(2)	0.1	0.4	0.4	0.3	0.6	0.3	(2)	(2)	0.1	0.6	0.5	6.3	0.4	1.3	0.6	0.4	1.0	1.2	0.6	0.3	47
(2)	(2)	0.2	0.2	0.4	0.3	0.1	(2)	(2)	(2)	0.2	0.1	0.6	0.1	1.0	0.1	0.6	0.7	0.3	0.3	0.2	48
(2)	(2)	0.4	0.6	0.4	0.6	0.8	(2)	.....	(2)	0.6	0.3	9.4	(2)	1.6	3.8	0.5	0.6	0.9	1.0	0.5	49
0.1	0.2	0.5	0.2	0.6	1.0	0.8	(2)	0.1	0.5	0.5	0.2	1.6	0.9	1.5	2.5	0.3	1.2	1.8	1.4	0.5	50
0.1	0.2	0.7	0.2	0.3	0.6	0.2	0.4	0.3	0.6	0.2	0.1	0.7	(2)	0.9	0.4	0.1	0.8	0.4	0.4	0.1	51
0.2	1.1	1.8	0.2	0.3	2.4	0.7	0.2	0.1	43.6	0.4	0.4	4.7	.....	2.1	1.0	0.2	1.2	1.0	0.9	0.3	52
0.1	0.6	1.7	0.5	1.1	0.9	0.8	0.1	0.6	0.2	0.5	0.2	....	0.5	0.5	1.3	1.0	0.6	0.3	0.6	(2)	53
0.4	2.4	9.0	0.3	1.8	4.9	2.6	(2)	0.1	.....	1.5	0.2	37.4	.....	4.1	3.9	2.0	1.4	0.5	1.3	0.4	54
0.1	0.7	2.3	0.1	0.4	1.7	0.9	0.1	0.1	(2)	0.3	(2)	0.3	0.1	1.9	0.9	0.2	1.8	1.1	1.4	0.1	55
0.3	0.8	14.5	1.4	2.2	3.9	1.8	1.0	1.1	1.6	1.8	0.6	1.7	2.7	3.1	2.2	1.0	3.5	1.1	1.1	0.2	56
1.1	3.1	49.2	6.7	10.4	6.5	1.6	0.4	0.6	3.7	4.0	2.5	0.2	2.2	0.7	0.7	6.5	2.4	1.5	2.6	0.6	57
0.3	1.0	7.6	0.5	1.8	2.1	1.7	0.1	0.7	0.1	1.0	0.5	1.1	1.9	1.5	1.0	1.2	1.3	0.8	0.6	0.2	58
0.7	2.8	13.5	0.1	0.1	(2)	(2)	0.2	.....	.....	0.1	(2)	....	.....	0.1	.....	0.1	0.1	0.5	0.1	0.1	59
0.1	0.3	2.4	0.3	0.6	2.4	0.6	0.1	0.3	0.9	0.3	0.1	0.8	0.1	0.6	0.7	0.4	1.8	0.6	0.9	0.2	60
0.1	0.3	2.0	0.3	0.7	1.3	0.8	0.2	(2)	(2)	0.5	0.2	0.9	0.1	0.8	0.6	0.5	1.6	1.0	0.6	0.4	61
0.2	0.8	1.1	0.2	0.6	2.5	0.5	0.5	0.3	0.3	0.3	0.1	0.2	0.1	0.7	0.4	0.5	2.6	0.4	0.6	0.3	62

Table 48.—PART-TIME FARMS—NUMBER AND PERCENT DISTRIBUTION, BY TENURE OF OPERATOR; BY DIVISIONS AND STATES: 1950

[Data are based on reports for only a sample of farms. See text]

	Region, division, and State	Number of part-time farms by tenure of operator											Percent distribution of part-time farms									
		Part-time farms, total	Full owners	Part owners	Managers	Tenants							Full owners	Part owners	Managers	Tenants						
						All tenants	Cash	Share-cash	Crop-share	Livestock-share	Croppers[1] (South only)	Other and unspecified				All tenants	Cash	Share-cash	Crop-share	Livestock-share	Croppers[1] (South only)	Other and unspecified
1	U.S.	639,230	461,577	60,877	194	116,582	29,329	4,461	31,094	2,250	30,456	18,992	72.2	9.5	(2)	18.2	4.6	0.7	4.9	0.4	4.8[1]	3.0
2	The North..	218,732	179,774	17,187	52	21,719	8,096	2,405	4,311	1,246	(1)	5,661	82.2	7.9	(2)	9.9	3.7	1.1	2.0	0.6	(1)	2.6
3	The South..	362,441	232,618	39,081	110	90,632	19,430	1,820	25,949	887	30,456	12,090	64.2	10.8	(2)	25.0	5.4	0.5	7.2	0.2	8.4	3.3
4	The West...	58,057	49,185	4,609	32	4,231	1,803	236	834	117	(1)	1,241	84.7	7.9	0.1	7.3	3.1	0.4	1.4	0.2	(1)	2.1
	Geo. Div.																					
5	N.E.....	14,287	13,147	700	5	435	190	.....	15	30	(1)	200	92.0	4.9	(2)	3.0	1.3	.....	0.1	0.2	(1)	1.4
6	M.A.....	41,279	36,653	2,450	15	2,161	916	45	235	85	(1)	880	88.8	5.9	(2)	5.2	2.2	0.1	0.6	0.2	(1)	2.1
7	E.N.C...	99,485	82,877	8,177	25	8,406	3,265	580	1,650	785	(1)	2,126	83.3	8.2	(2)	8.4	3.3	0.6	1.7	0.8	(1)	2.1
8	W.N.C...	63,681	47,097	5,860	7	10,717	3,725	1,780	2,411	346	(1)	2,455	74.0	9.2	(2)	16.8	5.8	2.8	3.8	0.5	(1)	3.9
9	S.A.....	125,681	85,506	12,876	45	27,254	5,524	370	6,352	311	10,507	4,190	68.0	10.2	(2)	21.7	4.4	0.3	5.1	0.2	8.4	3.3
10	E.S.C...	131,827	80,755	14,103	31	36,938	6,324	515	11,716	326	14,213	3,844	61.3	10.7	(2)	28.0	4.8	0.4	8.9	0.2	10.8	2.9
11	W.S.C...	104,933	66,357	12,102	34	26,440	7,582	935	7,881	250	5,736	4,056	63.2	11.5	(2)	25.2	7.2	0.9	7.5	0.2	5.5	3.9
12	Mt.....	19,647	15,511	2,280	17	1,839	687	110	524	47	(1)	471	78.9	11.6	0.1	9.4	3.5	0.6	2.7	0.2	(1)	2.4
13	Pac.....	38,410	33,674	2,329	15	2,392	1,116	126	310	70	(1)	720	87.7	6.1	(2)	6.2	2.9	0.3	0.8	0.2	(1)	2.0
	N.E.																					
14	Maine...	4,642	4,352	180	.....	110	40	.....	.....	.....	(1)	70	93.8	3.9	.....	2.4	0.9	.....	.....	.....	(1)	1.5
15	N.H.....	2,296	2,021	195	5	75	35	.....	5	.....	(1)	35	88.0	8.5	0.2	3.3	1.5	.....	0.2	.....	(1)	1.5
16	Vt.....	1,952	1,727	130	.....	95	30	.....	10	10	(1)	45	88.5	6.7	.....	4.9	1.5	.....	0.5	0.5	(1)	2.3
17	Mass....	3,215	3,050	75	.....	90	55	.....	.....	5	(1)	30	94.9	2.3	.....	2.8	1.7	.....	.....	0.2	(1)	0.9
18	R.I.....	350	325	10	.....	15	10	.....	.....	.....	(1)	5	92.9	2.9	.....	4.3	2.9	.....	.....	.....	(1)	1.4
19	Conn....	1,832	1,672	110	.....	50	20	.....	.....	15	(1)	15	91.3	6.0	.....	2.7	1.1	.....	.....	0.8	(1)	0.8
	M.A.																					
20	N.Y.....	15,537	13,922	955	10	650	275	25	60	25	(1)	265	89.6	6.1	0.1	4.2	1.8	0.2	0.4	0.2	(1)	1.7
21	N.J.....	2,990	2,685	190	.....	115	70	.....	10	.....	(1)	35	89.8	6.4	.....	3.8	2.3	.....	0.3	.....	(1)	1.2
22	Pa.....	22,752	20,046	1,305	5	1,396	571	20	165	60	(1)	580	88.1	5.7	(2)	6.1	2.5	0.1	0.7	0.3	(1)	2.5
	E.N.C.																					
23	Ohio....	27,821	23,436	1,940	.....	2,445	965	105	475	270	(1)	630	84.2	7.0	.....	8.8	3.5	0.4	1.7	1.0	(1)	2.3
24	Ind.....	20,706	17,541	1,505	5	1,655	530	90	400	170	(1)	465	84.7	7.3	(2)	8.0	2.6	0.4	1.9	0.8	(1)	2.2
25	Ill.....	15,795	11,880	1,805	5	2,105	820	335	435	75	(1)	440	75.2	11.4	(2)	13.3	5.2	2.1	2.8	0.5	(1)	2.8
26	Mich....	23,893	20,435	2,127	.....	1,331	485	35	265	175	(1)	371	85.5	8.9	.....	5.6	2.0	0.1	1.1	0.7	(1)	1.6
27	Wis.....	11,270	9,585	800	15	870	465	15	75	95	(1)	220	85.0	7.1	0.1	7.7	4.1	0.1	0.7	0.8	(1)	2.0
	W.N.C.																					
28	Minn....	11,132	8,807	1,180	.....	1,145	490	80	180	55	(1)	340	79.1	10.6	.....	10.3	4.4	0.7	1.6	0.5	(1)	3.1
29	Iowa....	7,680	5,760	620	.....	1,300	550	280	95	90	(1)	285	75.0	8.1	.....	16.9	7.2	3.6	1.2	1.2	(1)	3.7
30	Mo.....	29,052	22,368	2,276	2	4,406	1,525	565	1,050	146	(1)	1,120	77.0	7.8	(2)	15.2	5.2	1.9	3.6	0.5	(1)	3.9
31	N.Dak...	1,381	805	231	.....	345	95	25	165	5	(1)	55	58.3	16.7	.....	25.0	6.9	1.8	11.9	0.4	(1)	4.0
32	S.Dak...	1,807	1,026	331	5	445	140	110	130	.....	(1)	65	56.8	18.3	0.3	24.6	7.7	6.1	7.2	.....	(1)	3.6
33	Nebr....	3,712	2,451	310	.....	951	240	200	256	10	(1)	245	66.0	8.4	.....	25.6	6.5	5.4	6.9	0.3	(1)	6.6
34	Kans....	8,917	5,880	912	.....	2,125	685	520	535	40	(1)	345	65.9	10.2	.....	23.8	7.7	5.8	6.0	0.4	(1)	3.9
	S.A.																					
35	Del.....	720	600	25	.....	95	25	.....	35	.....	10	25	83.3	3.5	.....	13.2	3.5	.....	4.9	.....	1.4	3.5
36	Md.....	4,792	4,081	306	.....	405	110	15	80	5	70	125	85.2	6.4	.....	8.5	2.3	0.3	1.7	0.1	1.5	2.6
37	D.C.[3]....	2	(*)	(*)	(*)	.....	.....	.....	.....	.....	.....	.....	(*)	(*)	(*)	.....	.....	.....	.....	.....	.....	.....
38	Va.....	20,908	17,196	1,921	16	1,775	295	15	415	10	580	460	82.2	9.2	0.1	8.5	1.4	0.1	2.0	(2)	2.8	2.2
39	W.Va....	14,337	12,156	1,140	.....	1,041	405	50	125	55	90	316	84.8	8.0	.....	7.3	2.8	0.3	0.9	0.4	0.6	2.2
40	N.C.....	28,226	18,818	3,831	7	5,570	530	75	1,805	45	2,220	895	66.7	13.6	(2)	19.7	1.9	0.3	6.4	0.2	7.9	3.2
41	S.C.....	20,519	10,553	2,555	3	7,408	1,467	135	1,725	50	3,205	826	51.4	12.5	(2)	36.1	7.1	0.7	8.4	0.2	15.6	4.0
42	Ga.....	26,966	14,716	2,310	18	9,922	2,357	65	2,012	130	4,112	1,246	54.6	8.6	0.1	36.8	8.7	0.2	7.5	0.5	15.2	4.6
43	Fla.....	9,213	7,386	788	1	1,038	335	15	155	16	220	297	80.2	8.6	(2)	11.3	3.6	0.2	1.7	0.2	2.4	3.2
	E.S.C.																					
44	Ky.....	25,458	19,244	2,335	2	3,877	431	125	1,145	115	1,385	676	75.6	9.2	(2)	15.2	1.7	0.5	4.5	0.5	5.4	2.7
45	Tenn....	35,172	24,145	4,385	1	6,641	621	160	2,315	105	2,570	870	68.6	12.5	(2)	18.9	1.8	0.5	6.6	0.3	7.3	2.5
46	Ala.....	34,171	18,236	4,100	5	11,830	3,465	115	3,836	61	3,122	1,231	53.4	12.0	(2)	34.6	10.1	0.3	11.2	0.2	9.1	3.6
47	Miss....	37,026	19,130	3,283	23	14,590	1,807	115	4,420	45	7,136	1,067	51.7	8.9	0.1	39.4	4.9	0.3	11.9	0.1	19.3	2.9
	W.S.C.																					
48	Ark.....	26,445	16,931	2,864	5	6,645	1,198	135	1,916	45	2,410	941	64.0	10.8	(2)	25.1	4.5	0.5	7.2	0.2	9.1	3.6
49	La.....	18,770	11,778	1,521	13	5,458	968	75	2,020	40	1,635	720	62.7	8.1	0.1	29.1	5.2	0.4	10.8	0.2	8.7	3.8
50	Okla....	19,881	11,405	2,785	5	5,686	2,500	425	1,715	50	261	735	57.4	14.0	(2)	28.6	12.6	2.1	8.6	0.3	1.3	3.7
51	Tex.....	39,837	26,243	4,932	11	8,651	2,916	300	2,230	115	1,430	1,660	65.9	12.4	(2)	21.7	7.3	0.8	5.6	0.3	3.6	4.2
	Mt.																					
52	Mont....	2,519	1,861	378	.....	280	106	25	104	.....	(1)	45	73.9	15.0	.....	11.1	4.2	1.0	4.1	.....	(1)	1.8
53	Idaho...	3,810	3,185	285	.....	340	120	15	90	5	(1)	110	83.6	7.5	.....	8.9	3.1	0.4	2.4	0.1	(1)	2.9
54	Wyo.....	1,016	627	237	.....	152	75	5	40	1	(1)	31	61.7	23.3	.....	15.0	7.4	0.5	3.9	0.1	(1)	3.1
55	Colo....	4,096	3,126	490	.....	480	185	25	165	5	(1)	100	76.3	12.0	.....	11.7	4.5	0.6	4.0	0.1	(1)	2.4
56	N.Mex...	2,654	2,117	345	1	191	60	25	45	11	(1)	50	79.8	13.0	(2)	7.2	2.3	0.9	1.7	0.4	(1)	1.9
57	Ariz....	1,505	1,235	139	5	126	51	10	15	15	(1)	35	82.1	9.2	0.3	8.4	3.4	0.7	1.0	1.0	(1)	2.3
58	Utah....	3,622	2,975	391	11	245	75	.5	55	10	(1)	100	82.1	10.8	0.3	6.8	2.1	0.1	1.5	0.3	(1)	2.8
59	Nev.....	425	385	15	.....	25	15	.....	10	.....	(1)	.....	90.6	3.5	.....	5.9	3.5	.....	2.4	.....	(1)	.....
	Pac.																					
60	Wash....	11,631	10,265	706	.....	660	360	30	75	15	(1)	180	88.3	6.1	.....	5.7	3.1	0.3	0.6	0.1	(1)	1.5
61	Oreg....	10,365	9,025	710	.....	630	220	40	100	45	(1)	225	87.1	6.8	.....	6.1	2.1	0.4	1.0	0.4	(1)	2.2
62	Calif...	16,414	14,384	913	15	1,102	536	56	135	10	(1)	365	87.6	5.6	0.1	6.7	3.3	0.3	0.8	0.1	(1)	2.2

*Not available.
[1]See text.
[2]0.05 percent or less.
[3]Data for District of Columbia not included in totals.

Table 49.—RESIDENTIAL FARMS—NUMBER AND PERCENT DISTRIBUTION, BY TENURE OF OPERATOR, BY DIVISIONS AND STATES: 1950

[Data are based on reports for only a sample of farms. See text]

	Region, division, and State	Number of residential farms by tenure of operator											Percent distribution of residential farms								
						Tenants										Tenants						
		Residential farms, total	Full owners	Part owners	Managers	All tenants	Cash	Share-cash	Crop-share	Livestock-share	Croppers[1] (South only)	Other and unspecified	Full owners	Part owners	Managers	All tenants	Cash	Share-cash	Crop-share	Livestock-share	Croppers (South only)	Other and unspecified
1	U.S.	1,029,392	816,062	50,638	365	162,327	54,509	2,806	31,537	1,346	29,763	42,366	79.3	4.9	(2)	15.8	5.3	0.3	3.1	0.1	2.9	4.1
2	The North	274,318	242,199	8,851	55	23,213	10,130	896	2,562	470	(1)	9,155	88.3	3.2	(2)	8.5	3.7	0.3	0.9	0.2	(1)	3.3
3	The South	675,282	503,197	38,616	277	133,192	41,573	1,770	28,375	796	29,763	30,915	74.5	5.7	(2)	19.7	6.2	0.3	4.2	0.1	4.4	4.6
4	The West	79,792	70,666	3,171	33	5,922	2,806	140	600	80	(1)	2,296	88.6	3.9	(2)	7.4	3.5	0.2	0.8	0.1	(1)	2.9
	Geo. Div.																					
5	N.E.	29,489	27,813	755	11	910	375	15	5	15	(1)	500	94.3	2.6	(2)	3.1	1.3	0.1	(2)	0.1	(1)	1.7
6	M.A.	60,237	55,847	1,245	15	3,130	1,405	60	125	55	(1)	1,485	92.7	2.1	(2)	5.2	2.3	0.1	0.2	0.1	(1)	2.5
7	E.N.C.	113,702	101,041	3,880	15	8,766	3,850	290	861	265	(1)	3,500	88.9	3.4	(2)	7.7	3.4	0.3	0.8	0.2	(1)	3.1
8	W.N.C.	70,890	57,498	2,971	14	10,407	4,500	531	1,571	135	(1)	3,670	81.1	4.2	(2)	14.7	6.3	0.7	2.2	0.2	(1)	5.2
9	S.A.	271,188	213,533	15,561	127	41,967	12,850	490	7,182	305	10,328	10,812	78.7	5.7	(2)	15.5	4.7	0.2	2.6	0.1	3.8	4.0
10	E.S.C.	232,565	162,420	13,796	70	56,279	15,975	185	13,792	350	15,224	10,313	69.8	5.9	(2)	24.2	6.9	0.3	5.9	0.2	6.5	4.4
11	W.S.C.	171,529	127,244	9,259	80	34,946	12,748	655	7,401	141	4,211	9,790	74.2	5.4	(2)	20.4	7.4	0.4	4.3	0.1	2.5	5.7
12	Mt.	24,997	21,210	1,603	13	2,171	965	85	405	25	(1)	691	84.9	6.4	0.1	8.7	3.9	0.3	1.6	0.1	(1)	2.8
13	Pac.	54,795	49,456	1,568	20	3,751	1,841	55	195	55	(1)	1,605	90.3	2.9	(2)	6.8	3.4	0.1	0.4	0.1	(1)	2.9
	N.E.																					
14	Maine	9,901	9,431	170	.....	300	110	5	.....	.....	(1)	185	95.3	1.7	.....	3.0	1.1	0.1	.....	.....	(1)	1.9
15	N.H.	4,670	4,440	100	.....	130	65	.....	.....	.....	(1)	65	95.1	2.1	.....	2.8	1.4	.....	.....	.....	(1)	1.4
16	Vt.	3,991	3,656	195	.....	140	60	.....	.....	5	(1)	75	91.6	4.9	.....	3.5	1.5	.....	.....	0.1	(1)	1.9
17	Mass.	5,707	5,411	145	1	150	70	.....	5	5	(1)	70	94.8	2.5	(2)	2.6	1.2	.....	0.1	0.1	(1)	1.2
18	R.I.	670	600	50	5	15	5	.....	.....	5	(1)	5	89.6	7.5	0.7	2.2	0.7	.....	.....	0.7	(1)	0.7
19	Conn.	4,550	4,275	95	5	175	65	10	.....	.....	(1)	100	94.0	2.1	0.1	3.8	1.4	0.2	.....	.....	(1)	2.2
	M.A.																					
20	N.Y.	21,131	19,871	420	10	830	385	5	5	30	(1)	405	94.0	2.0	(2)	3.9	1.8	(2)	(2)	0.1	(1)	1.9
21	N.J.	3,656	3,431	60	.....	165	40	.....	5	.....	(1)	120	93.8	1.6	.....	4.5	1.1	.....	0.1	.....	(1)	3.3
22	Pa.	35,450	32,545	765	5	2,135	980	55	115	25	(1)	960	91.8	2.2	(2)	6.0	2.8	0.2	0.3	0.1	(1)	2.7
	E.N.C.																					
23	Ohio	36,651	32,516	1,240	5	2,890	1,265	75	260	90	(1)	1,200	88.7	3.4	(2)	7.9	3.5	0.2	0.7	0.2	(1)	3.3
24	Ind.	22,635	20,410	605	.....	1,620	680	10	215	60	(1)	655	90.2	2.7	.....	7.2	3.0	(2)	0.9	0.3	(1)	2.9
25	Ill.	18,411	15,160	950	5	2,296	1,010	175	246	40	(1)	825	82.3	5.2	(2)	12.5	5.5	1.0	1.3	0.2	(1)	4.5
26	Mich.	24,665	22,655	775	5	1,230	515	20	100	35	(1)	560	91.9	3.1	(2)	5.0	2.1	0.1	0.4	0.1	(1)	2.3
27	Wis.	11,340	10,300	310	.....	730	380	10	40	40	(1)	260	90.8	2.7	.....	6.4	3.4	0.1	0.4	0.4	(1)	2.3
	W.N.C.																					
28	Minn.	10,670	9,450	420	.....	800	390	10	50	15	(1)	335	88.6	3.9	.....	7.5	3.7	0.1	0.5	0.1	(1)	3.1
29	Iowa	7,685	6,230	310	5	1,140	555	70	110	20	(1)	385	81.1	4.0	0.1	14.8	7.2	0.9	1.4	0.3	(1)	5.0
30	Mo.	36,175	29,463	1,407	4	5,301	2,095	260	861	80	(1)	2,005	81.4	3.9	(2)	14.7	5.8	0.7	2.4	0.2	(1)	5.5
31	N.Dak.	1,195	890	80	.....	225	125	.....	30	.....	(1)	70	74.5	6.7	.....	18.8	10.5	.....	2.5	.....	(1)	5.9
32	S.Dak.	1,699	1,160	199	.....	340	155	10	65	.....	(1)	110	68.3	11.7	.....	20.0	9.1	0.6	3.8	.....	(1)	6.5
33	Nebr.	3,491	2,675	140	.....	676	200	51	125	10	(1)	290	76.6	4.0	.....	19.4	5.7	1.5	3.6	0.3	(1)	8.3
34	Kans.	9,975	7,630	415	5	1,925	980	130	330	10	(1)	475	76.5	4.2	0.1	19.3	9.8	1.3	3.3	0.1	(1)	4.8
	S.A.																					
35	Del.	1,170	1,035	25	.....	110	65	.....	10	.....	.....	35	88.5	2.1	.....	9.4	5.6	.....	0.9	.....	.....	3.0
36	Md.	7,647	6,776	245	6	620	210	.....	85	.....	45	280	88.6	3.2	0.1	8.1	2.7	.....	1.1	.....	0.6	3.7
37	D.C.[3]	4	(*)	(*)	(*)	.....	.....	.....	.....	.....	.....	.....	(*)	(*)	(*)	....	....	.....	.....	.....	.....	.....
38	Va.	51,693	44,760	2,671	7	4,255	1,095	60	570	60	840	1,630	86.6	5.2	(2)	8.2	2.1	0.1	1.1	0.1	1.6	3.2
39	W.Va.	43,684	36,257	1,680	1	5,746	2,841	60	315	45	240	2,245	83.0	3.8	(2)	13.2	6.5	0.1	0.7	0.1	0.5	5.1
40	N.C.	66,437	53,600	4,670	19	8,148	1,387	125	2,210	45	2,475	1,906	80.7	7.0	(2)	12.3	2.1	0.2	3.3	0.1	3.7	2.9
41	S.C.	34,405	22,836	3,222	27	8,320	2,596	110	1,315	30	2,585	1,684	66.4	9.4	0.1	24.2	7.5	0.3	3.8	0.1	7.5	4.9
42	Ga.	48,642	33,585	2,075	55	12,927	4,050	125	2,492	100	3,708	2,452	69.0	4.3	0.1	26.6	8.3	0.3	5.1	0.2	7.6	5.0
43	Fla.	17,510	14,684	973	12	1,841	606	10	185	25	435	580	83.9	5.6	0.1	10.5	3.5	0.1	1.1	0.1	2.5	3.3
	E.S.C.																					
44	Ky.	58,074	45,808	3,255	14	8,997	2,371	190	2,091	70	1,670	2,605	78.9	5.6	(2)	15.5	4.1	0.3	3.6	0.1	2.9	4.5
45	Tenn.	58,001	44,578	3,775	8	9,640	1,425	115	2,530	120	3,220	2,230	76.9	6.5	(2)	16.6	2.5	0.2	4.4	0.1	5.6	3.8
46	Ala.	58,992	36,486	4,201	26	18,279	8,133	170	3,740	95	3,249	2,892	61.8	7.1	(2)	31.0	13.8	0.3	6.3	0.2	5.5	4.9
47	Miss.	57,498	35,548	2,565	22	19,363	4,046	150	5,431	65	7,085	2,586	61.8	4.5	(2)	33.7	7.0	0.3	9.4	0.1	12.3	4.5
	W.S.C.																					
48	Ark.	42,719	32,357	2,071	17	8,274	2,275	155	1,936	46	1,391	2,471	75.7	4.8	(2)	19.4	5.3	0.4	4.5	0.1	3.3	5.8
49	La.	34,757	26,340	1,414	19	6,984	2,080	50	1,625	15	1,265	1,949	75.8	4.1	0.1	20.1	6.0	0.1	4.7	(2)	3.6	5.6
50	Okla.	29,365	19,490	1,980	5	7,890	3,935	235	1,610	30	290	1,790	66.4	6.7	(2)	26.9	13.4	0.8	5.5	0.1	1.0	6.1
51	Tex.	64,688	49,057	3,794	39	11,798	4,458	215	2,230	50	1,265	3,580	75.8	5.9	0.1	18.2	6.9	0.3	3.4	0.1	2.0	5.5
	Mt.																					
52	Mont.	2,499	2,047	162	.....	290	130	20	50	5	(1)	85	81.9	6.5	.....	11.6	5.2	0.8	2.0	0.2	(1)	3.4
53	Idaho	4,065	3,490	175	.....	400	215	15	30	.....	(1)	140	85.9	4.3	.....	9.8	5.3	0.4	0.7	.....	(1)	3.4
54	Wyo.	1,021	826	70	.....	125	60	10	15	.....	(1)	40	80.9	6.9	.....	12.2	5.9	1.0	1.5	.....	(1)	3.9
55	Colo.	4,947	4,141	250	6	550	250	20	125	5	(1)	150	83.7	5.1	0.1	11.1	5.1	0.4	2.5	0.1	(1)	3.0
56	N.Mex.	6,713	5,676	675	1	361	100	10	140	.....	(1)	111	84.6	10.1	(2)	5.4	1.5	0.1	2.1	.....	(1)	1.7
57	Ariz.	2,037	1,715	81	1	240	115	10	5	10	(1)	100	84.2	4.0	(2)	11.8	5.6	0.5	0.2	0.5	(1)	4.9
58	Utah	3,365	2,995	185	5	180	75	.....	40	5	(1)	60	89.0	5.5	0.1	5.3	2.2	.....	1.2	0.1	(1)	1.8
59	Nev.	350	320	5	.....	25	20	.....	.....	.....	(1)	5	91.4	1.4	.....	7.1	5.7	.....	.....	.....	(1)	1.4
	Pac.																					
60	Wash.	18,755	17,160	540	.....	1,055	525	.....	30	10	(1)	490	91.5	2.9	.....	5.6	2.8	.....	0.2	0.1	(1)	2.6
61	Oreg.	14,895	13,575	415	.....	905	410	25	60	20	(1)	390	91.1	2.8	.....	6.1	2.8	0.2	0.4	0.1	(1)	2.6
62	Calif.	21,145	18,721	613	20	1,791	906	30	105	25	(1)	725	88.5	2.9	0.1	8.5	4.3	0.1	0.5	0.1	(1)	3.4

*Not available.
[1]See text.
[2]0.05 percent or less.
[3]Data for District of Columbia not included in totals.

Table 50.—ABNORMAL FARMS—NUMBER AND PERCENT DISTRIBUTION, BY TENURE OF OPERATOR, BY DIVISIONS AND STATES: 1950

[Data are based on reports for only a sample of farms. See text]

	Region, division, and State	Number of abnormal farms by tenure of operator											Percent distribution of abnormal farms									
		Abnormal farms, total	Full owners	Part owners	Managers	Tenants							Full owners	Part owners	Managers	Tenants						
						All tenants	Cash	Share-cash	Crop-share	Livestock-share	Croppers[1] (South only)	Other and unspecified				All tenants	Cash	Share-cash	Crop-share	Livestock-share	Croppers[1] (South only)	Other and unspecified
1	U.S.	4,216	835	134	2,899	348	81	16	86	15	90	60	19.8	3.2	68.8	8.3	1.9	0.4	2.0	0.4	2.1	1.4
2	The North	1,950	311	58	1,468	113	37	10	26	15	(1)	25	15.9	3.0	75.3	5.8	1.9	0.5	1.3	0.8	(1)	1.3
3	The South	1,285	313	31	762	179	30	5	45	.....	90	9	24.4	2.4	59.3	13.9	2.3	0.4	3.5	.....	7.0	0.7
4	The West	981	211	45	669	56	14	1	15	.....	(1)	26	21.5	4.6	68.2	5.7	1.4	0.1	1.5	.....	(1)	2.7
	Geo. Div.																					
5	N.E.	246	.....	.....	246	.....	.....	.....	.....	.....	(1)	.....	.....	.....	100.0	....	....	....	.....	.....	(1)	.....
6	M.A.	453	100	2	336	15	5	.....	5	.....	(1)	5	22.1	0.4	74.2	3.3	1.1	....	1.1	.....	(1)	1.1
7	E.N.C.	600	100	12	463	25	5	.....	.....	5	(1)	15	16.7	2.0	77.2	4.2	0.8	....	....	0.8	(1)	2.5
8	W.N.C.	651	111	44	423	73	27	10	21	10	(1)	5	17.1	6.8	65.0	11.2	4.1	1.5	3.2	1.5	(1)	0.8
9	S.A.	568	135	16	372	45	5	.....	20	.....	15	5	23.8	2.8	65.5	7.9	0.9	....	3.5	.....	2.6	0.9
10	E.S.C.	350	82	10	188	70	5	5	10	.....	50	.....	23.4	2.9	53.7	20.0	1.4	1.4	2.9	.....	14.3	.....
11	W.S.C.	367	96	5	202	64	20	.....	15	.....	25	4	26.2	1.4	55.0	17.4	5.4	....	4.1	.....	6.8	1.1
12	Mt.	511	69	32	400	10	2	.....	7	.....	(1)	1	13.5	6.3	78.3	2.0	0.4	....	1.4	.....	(1)	0.2
13	Pac.	470	142	13	269	46	12	1	8	.....	(1)	25	30.2	2.8	57.2	9.8	2.6	0.2	1.7	.....	(1)	5.3
	N.E.																					
14	Maine	35	.....	.....	35	.....	.....	.....	.....	.....	(1)	.....	.....	.....	100.0	....	....	....	.....	.....	(1)	.....
15	N.H.	31	.....	.....	31	.....	.....	.....	.....	.....	(1)	.....	.....	.....	100.0	....	....	....	.....	.....	(1)	.....
16	Vt.	18	.....	.....	18	.....	.....	.....	.....	.....	(1)	.....	.....	.....	100.0	....	....	....	.....	.....	(1)	.....
17	Mass.	110	.....	.....	110	.....	.....	.....	.....	.....	(1)	.....	.....	.....	100.0	....	....	....	.....	.....	(1)	.....
18	R.I.	1	.....	.....	1	.....	.....	.....	.....	.....	(1)	.....	.....	.....	100.0	....	....	....	.....	.....	(1)	.....
19	Conn.	51	.....	.....	51	.....	.....	.....	.....	.....	(1)	.....	.....	.....	100.0	....	....	....	.....	.....	(1)	.....
	M.A.																					
20	N.Y.	145	25	.....	115	5	.....	.....	5	.....	(1)	.....	17.2	.....	79.3	3.4	....	....	3.4	.....	(1)	.....
21	N.J.	78	20	1	52	5	.....	.....	.....	.....	(1)	5	25.6	1.3	66.7	6.4	....	....	.....	.....	(1)	6.4
22	Pa.	230	55	1	169	5	5	.....	.....	.....	(1)	.....	23.9	0.4	73.5	2.2	2.2	....	.....	.....	(1)	.....
	E.N.C.																					
23	Ohio	153	30	.....	123	.....	.....	.....	.....	.....	(1)	.....	19.6	.....	80.4	....	....	....	.....	.....	(1)	.....
24	Ind.	75	.....	.....	70	5	.....	.....	.....	5	(1)	.....	.....	.....	93.3	6.7	...	....	.....	6.7	(1)	.....
25	Ill.	130	.....	11	128	.....	.....	.....	.....	.....	(1)	.....	.....	7.9	92.1	....	....	....	.....	.....	(1)	.....
26	Mich.	114	50	.....	59	5	.....	.....	.....	.....	(1)	5	43.9	.....	51.8	4.4	....	....	.....	.....	(1)	4.4
27	Wis.	119	20	1	83	15	5	.....	.....	.....	(1)	10	16.8	0.8	69.7	12.6	4.2	....	.....	.....	(1)	8.4
	W.N.C.																					
28	Minn.	78	5	5	63	5	.....	5	.....	.....	(1)	.....	6.4	6.4	80.8	6.4	....	6.4	.....	.....	(1)	.....
29	Iowa	88	5	5	68	10	5	.....	.....	5	(1)	.....	5.7	5.7	77.3	11.4	5.7	....	.....	5.7	(1)	.....
30	Mo.	131	27	.....	104	.....	.....	.....	.....	.....	(1)		20.6	.....	79.4	....	....	....	.....	.....	(1)	.....
31	N.Dak.	76	30	7	39	.....	.....	.....	.....	.....	(1)	.....	39.5	9.2	51.3	....	....	....	.....	.....	(1)	.....
32	S.Dak.	99	16	18	43	22	2	5	10	5	(1)	.....	16.2	18.2	43.4	22.2	2.0	5.1	10.1	5.1	(1)	.....
33	Nebr.	37	6	.....	21	10	5	.....	.....	.....	(1)	5	16.2	.....	56.8	27.0	13.5	....	.....	.....	(1)	13.5
34	Kans.	142	22	9	85	26	15	.....	11	.....	(1)	.....	15.5	6.3	59.9	18.3	10.6	....	7.7	.....	(1)	.....
	S.A.																					
35	Del.	6	.....	.....	6	.....	.....	.....	.....	.....	.....	.....	.....	.....	100.0	....	....	....	.....	.....	.....	.....
36	Md.	68	20	.....	48	.....	.....	.....	.....	.....	.....	.....	29.4	.....	70.6	....	....	....	.....	.....	.....	.....
37	D.C.[2]	6	(*)	(*)	(*)	.....	.....	.....	.....	.....	.....	.....	(*)	(*)	(*)	....	....	....	.....	.....	.....	.....
38	Va.	119	45	.....	64	10	.....	.....	.....	.....	10	.....	37.8	.....	53.8	8.4	....	....	.....	.....	8.4	.....
39	W.Va.	60	25	10	25	.....	.....	.....	.....	.....	.....	.....	41.7	16.7	41.7	....	....	....	.....	.....	.....	.....
40	N.C.	131	14	5	87	25	.....	.....	15	.....	5	5	10.7	3.8	66.4	19.1	....	....	11.5	.....	3.8	3.8
41	S.C.	40	5	.....	35	.....	.....	.....	.....	.....	.....	.....	12.5	.....	87.5	....	....	....	.....	.....	.....	.....
42	Ga.	74	9	.....	60	5	.....	.....	5	.....	.....	.....	12.2	.....	81.1	6.8	....	....	6.8	.....	.....	.....
43	Fla.	70	17	1	47	5	5	.....	.....	.....	.....	.....	24.3	1.4	67.1	7.1	7.1	....	.....	.....	.....	.....
	E.S.C.																					
44	Ky.	110	41	.....	59	10	.....	.....	.....	.....	10	.....	37.3	.....	53.6	9.1	....	....	.....	.....	9.1	.....
45	Tenn.	119	22	5	67	25	.....	5	10	.....	10	.....	18.5	4.2	56.3	21.0	....	4.2	8.4	.....	8.4	.....
46	Ala.	55	13	.....	32	10	5	.....	.....	.....	5	.....	23.6	.....	58.2	18.2	9.1	....	.....	.....	9.1	.....
47	Miss.	66	6	5	30	25	.....	.....	.....	.....	25	.....	9.1	7.6	45.5	37.9	....	....	.....	.....	37.9	.....
	W.S.C.																					
48	Ark.	33	16	.....	7	10	5	.....	.....	.....	5	.....	48.5	.....	21.2	30.3	15.2	....	.....	.....	15.2	.....
49	La.	22	1	.....	21	.....	.....	.....	.....	.....	.....	.....	4.5	.....	95.5	....	....	....	.....	.....	.....	.....
50	Okla.	114	10	2	90	12	7	.....	.....	.....	5	.....	8.8	1.8	78.9	10.5	6.1	....	.....	.....	4.4	.....
51	Tex.	198	69	3	84	42	8	.....	15	.....	15	4	34.8	1.5	42.4	21.2	4.0	....	7.6	.....	7.6	2.0
	Mt.																					
52	Mont.	57	5	3	49	.....	.....	.....	.....	.....	.....	(1)	8.8	5.3	86.0	....	....	....	.....	.....	(1)	.....
53	Idaho	48	16	.....	30	2	.....	.....	1	.....	(1)	1	33.3	.....	62.5	4.2	....	....	2.1	.....	(1)	2.1
54	Wyo.	51	5	.....	45	1	1	.....	.....	.....	(1)	.....	9.8	.....	88.2	2.0	2.0	....	.....	.....	(1)	.....
55	Colo.	67	2	12	47	6	.....	.....	6	.....	(1)	.....	3.0	17.9	70.1	9.0	....	....	9.0	.....	(1)	.....
56	N.Mex.	80	20	11	49	.....	.....	.....	.....	.....	(1)	.....	25.0	13.8	61.2	....	....	....	.....	.....	(1)	.....
57	Ariz.	115	15	4	95	1	1	.....	.....	.....	(1)	.....	13.0	3.5	82.6	0.9	0.9	....	.....	.....	(1)	.....
58	Utah	71	5	2	64	.....	.....	.....	.....	.....	(1)	.....	7.0	2.8	90.1	....	....	....	.....	.....	(1)	.....
59	Nev.	22	1	.....	21	.....	.....	.....	.....	.....	(1)	.....	4.5	.....	95.5	....	....	....	.....	.....	(1)	.....
	Pac.																					
60	Wash.	80	15	6	49	10	1	1	3	.....	(1)	5	18.8	7.5	61.2	12.5	1.2	1.2	3.8	.....	(1)	6.2
61	Oreg.	83	38	1	34	10	.....	.....	5	.....	(1)	5	45.8	1.2	41.0	12.0	....	....	6.0	.....	(1)	6.0
62	Calif.	307	89	6	186	26	11	.....	.....	.....	(1)	15	29.0	2.0	60.6	8.5	3.6	....	.....	.....	(1)	4.9

*Not available.
[1]See text.
[2]Data for District of Columbia not included in totals.

CHAPTER XIII

TYPE OF FARM

(1205)

CONTENTS

Introduction 1207
Sources of data 1207
Presentation of statistics 1207

DEFINITIONS AND EXPLANATIONS

Farms classified by type 1207
Basis of classification by type 1208

DEFINITIONS AND EXPLANATIONS—Continued

Limitations of the use of value of products sold for classifying farms by type 1209
Comparability of type-of-farm classification for the various censuses 1209
Comparability of average value of products sold per farm by type of farm 1214

CHARTS

Commercial farms classified by type, and other farms, for the United States: Census of 1950 1208
Value of farm products sold in 1949 for commercial farms by type of farm, and other farms, for the United States: Census of 1950 1208
Percent of commercial farms represented by the four most important types of farm in each State: Census of 1950 1210

MAPS

Value of all crops sold as a percent of all farm products sold, 1949 1215
Cash-grain farms, number, Census of 1950 1215
Cotton farms, number, Census of 1950 1215
Vegetable farms, number, Census of 1950 1215
Fruit-and-nut farms, number, Census of 1950 1215
Other field-crop farms, number, Census of 1950 1216
Dairy farms, number, Census of 1950 1216
Poultry farms, number, Census of 1950 1216
Livestock farms, number, Census of 1950 1216
General farms, number, Census of 1950 1216
Type-of-farming areas, based on type accounting for 50 percent or more of commercial farms, Census of 1950 1217

TABLES FOR THE UNITED STATES

Table—
1.—Farms and farm characteristics by type of farm, for the United States: Census of 1950 1218

TABLES FOR GEOGRAPHIC REGIONS, DIVISIONS, AND STATES

Table—
2.—Number of farms, by type, by divisions and States: 1950 1234
3.—Average value of land and buildings per farm and per acre, by type of farm, by divisions and States: 1950 1236
4.—Land in farms, by type of farm, by divisions and States: 1950 1238
5.—Cropland harvested—Farms reporting and acreage, by type of farm, by divisions and States: Census of 1950 1241
6.—Land pastured—Farms reporting and total acreage, by type of farm, by divisions and States: Census of 1950 1244
7.—Other income of family exceeding value of agricultural products sold—Operators of commercial and other farms reporting, with percent of operators reporting in each type-of-farm group, by divisions and States: Census of 1950 1247
8.—Work off farm 100 days or more—Operators of commercial and other farms reporting, with percent of operators reporting in each type-of-farm group, by divisions and States: Census of 1950 1248
9.—Telephone—Commercial and other farms reporting, with percent of farms reporting in each type-of-farm group, by divisions and States: 1950 1249
10.—Electricity—Commercial and other farms reporting, with percent of farms reporting in each type-of-farm group, by divisions and States: 1950 1250
11.—Milking machine—Commercial and other farms reporting, with percent of farms reporting in each type-of-farm group, by divisions and States: 1950 1251
12.—Grain combines—Commercial and other farms reporting, with percent of farms reporting in each type-of-farm group, by divisions and States: 1950 1252
13.—Corn pickers—Commercial and other farms reporting, with percent of farms reporting in each type-of-farm group, by divisions and States: 1950 1253
14.—Pick-up hay balers—Commercial and other farms reporting, with percent of farms reporting in each type-of-farm group, by divisions and States: 1950 1254
15.—Silos—Commercial and other farms reporting, with percent of farms reporting in each type-of-farm group, by divisions and States: 1950 1255
16.—Motortrucks—Commercial and other farms reporting, with percent of farms reporting in each type-of-farm group, by divisions and States: 1950 1256
17.—Automobiles—Commercial and other farms reporting, with percent of farms reporting in each type-of-farm group, by divisions and States: 1950 1257
18.—Tractors—Commercial and other farms reporting, with percent of farms reporting in each type-of-farm group, by divisions and States: 1950 1258
19.—No tractor, horses, or mules—Commercial and other farms reporting, with percent of farms reporting in each type-of-farm group, by divisions and States: 1950 1259
20.—Tractor and no horses or mules—Commercial and other farms reporting, with percent of farms reporting in each type-of-farm group, by divisions and States: 1950 1260
21.—Cattle and calves—Number on commercial and other farms, with percent distribution, by type of farm, by divisions and States: 1950 1261
22.—All cows—Number on commercial and other farms, with percent distribution, by type of farm, by divisions and States: 1950 1262
23.—Hogs and pigs—Number on commercial and other farms, with percent distribution, by type of farm, by divisions and States: 1950 1263
24.—Chickens 4 months old and over—Number on commercial and other farms, with percent distribution, by type of farm, by divisions and States: 1950 1264
25.—Corn for all purposes—Acreage on commercial and other farms, with percent distribution, by type of farm, by divisions and States: 1950 1265
26.—Wheat threshed—Acreage on commercial and other farms, with percent distribution, by type of farm, by divisions and States: 1950 1266
27.—Land from which hay was cut—Acreage on commercial and other farms, with percent distribution, by type of farm, by divisions and States: 1950 1267
28.—Family workers—Commercial and other farms reporting and number, with percentages and averages, in each type-of-farm group, by divisions and States: 1950 1268
29.—Hired workers—Commercial and other farms reporting and number, with percent of farms reporting in each type-of-farm group, by divisions and States: 1950 1270
30.—Expenditures for gasoline and other petroleum fuel and oil—Amount expended on commercial and other farms, with percent distribution, by type of farm, by divisions and States: 1950 1272
31.—Expenditures for machine hire—Amount expended on commercial and other farms, with percent distribution, by type of farm, by divisions and States: 1950 1273
32.—Expenditures for hired labor—Amount expended on commercial and other farms, with percent distribution, by type of farm, by divisions and States: 1950 1274
33.—Expenditures for feed for livestock and poultry—Amount expended on commercial and other farms, with percent distribution, by type of farm, by divisions and States: 1950 1275
34.—Expenditures for livestock and poultry purchased—Amount expended on commercial and other farms, with percent distribution, by type of farm, by divisions and States: 1950 1276
35.—Value of all farm products sold, average per farm reporting and percent distribution, by type of farm, by divisions and States: Census of 1950 1277
36.—Percent distribution of number of farms, by size of farm for each type-of-farm group, by divisions and States: 1950 1280
37.—Percent distribution of number of farms, by tenure of operator for each type-of-farm group, by divisions and States: 1950 1286
38.—Percent distribution of number of farms, by economic class for each type-of-farm group, by divisions and States: 1950 1292
39.—Cash-grain farms—Selected characteristics, by divisions and States: Census of 1950 1296
40.—Cotton farms—Selected characteristics, by divisions and States: Census of 1950 1298
41.—Field-crop farms—Selected characteristics, by divisions and States: Census of 1950 1300
42.—Vegetable farms—Selected characteristics, by divisions and States: Census of 1950 1302
43.—Fruit-and-nut farms—Selected characteristics, by divisions and States: Census of 1950 1304
44.—Dairy farms—Selected characteristics, by divisions and States: Census of 1950 1306
45.—Poultry farms—Selected characteristics, by divisions and States: Census of 1950 1308
46.—Livestock farms (other than dairy and poultry)—Selected characteristics, by divisions and States: Census of 1950 1310
47.—General—Primarily crop farms—Selected characteristics, by divisions and States: Census of 1950 1312
48.—General—Primarily livestock farms—Selected characteristics, by divisions and States: Census of 1950 1314
49.—General—Crop and livestock farms—Selected characteristics, by divisions and States: Census of 1950 1316
50.—Farms classified as miscellaneous for type—Selected characteristics, by divisions and States: Census of 1950 1318
51.—Part-time farms—Number and percent distribution, by type of farm, by divisions and States: Census of 1950 1320

CHAPTER XIII.—TYPE OF FARM

Introduction.—In this chapter, the major items of information from the 1950 Census of Agriculture are presented by type of farm for those farms which were classified as "Commercial." Some data are given also for "Other farms," i. e., those which were not classified as "Commercial."

The purpose of a classification of farms by type is to show (*a*) the kinds of farms in various parts of the Nation; (*b*) the variation in resources, production, sales, and organization between farms of the various types; and (*c*) the characteristics of the operators on different types of farms. The classification of farms, by type, groups together farms having a high degree of uniformity in the kind, relative amount, and proportion of crops and livestock handled and in the methods and practices followed in production. The degree of agricultural specialization and the pattern of production can thus be shown. Information of this nature provides a basis for the study and analysis of agricultural problems, such as those relating to the development of land-use and soil-conservation programs as well as other programs dealing with the production or the marketing of agricultural commodities. It is also of value to those who provide products and services for farms and the farm population.

Sources of data.—All data presented in this chapter are for the 1950 Census of Agriculture. Comparable figures are not given for earlier census years because the classification of farms by type has been made on a different basis in each census.

The estimates are based upon reports for only a sample of farms. A description of the sampling plan and data regarding the reliability of estimates based on reports for only a sample of farms are given in the Introduction to this volume.

Presentation of statistics.—The statistics are presented as totals, averages, or percentages for the United States, for three major regions, for nine geographic divisions, and for each of the States. An outline map showing geographic areas appears in the Introduction to this volume. The data in this chapter are intended to serve as a general summary and to afford a broad appraisal of type-of-farm relationships and comparisons by areas.

The maps accompanying this text show the geographic distribution of each of the major types of farms. They serve the purpose of giving a quick visual picture of the distribution of each type of farm.

Table 1 gives, for the United States, totals for items for which data are available by type of farm. Each of tables 2 through 38 shows for one item the relationship of totals for each type of farm to the over-all totals for the item, for States, and larger areas. The remaining tables present statistics relating to selected characteristics for each type of farm. The latter group shows the principal characteristics for each type and the variations in these characteristics from State to State.

Most of the data in this chapter are averages and percentages which were derived from State totals published in Economic Area Tables 7 and 11 of Volume I, "Counties and State Economic Areas" of the 1950 Census of Agriculture reports. Totals are shown by type of farm for many of the items for the United States as a whole, while only a few of the totals are given for the individual States. For most of the items, totals are shown for States only for all farms, for commercial farms as a group, and for other farms as a group.

A few of the data, in Volume I, have been adjusted to equal the total for all farms and will vary from the estimated totals in this chapter. For example, in County Table 7 in Volume I, the number of commercial farms and of other farms has been adjusted to equal the total number of farms, for each county, as well as for each State. Likewise, the number of farms by type, as presented in the same table, has been adjusted to equal the total for commercial farms.

The number of farms designated as "miscellaneous," in the type-of-farm classification, was not shown separately in Volume I because the number of such farms was too small to give statistical reliability for areas smaller than States. Data for the types grouped under "miscellaneous" were separated for presentation in this chapter by subtracting totals for the types listed in Economic Area Tables 7 and 11 from the totals for all commercial farms shown in Economic Area Tables 8 and 12 in Volume I. If State economic area totals for the miscellaneous types of commercial farms are desired, they may be secured by the same procedure.

Data for "large farms" classified by type are given in State Table 13 of Volume I. The numbers of large farms classified as "Commercial" and as "Other" farms are also given in that table. (See introduction to this volume for the definition of a large farm.)

DEFINITIONS AND EXPLANATIONS

Definitions having general application such as those for "a farm," "farms reporting," etc., are shown in the Introduction to this volume. Reference should also be made to the Introduction to this volume for a discussion of the effect that the change in definition of a farm has had on the number of farms, number of farms reporting, etc.

Farms classified by type.—For the 1950 Census, not all farms were classified by type. Only farms grouped as commercial and part-time farms were classified by type of farm. In making the classification by type of farm, farms were divided into two groups—commercial farms and other farms. In general, commercial farms are those with a total value of farm products sold of $1,200 or more in 1949 plus those farms with a value of farm products sold of $250 to $1,199 provided the farm operator worked off his farm less than 100 days and the total value of farm products sold was greater than the income the farm operator and members of his family received from nonfarm sources. (See Chapter XII, "Economic Class of Farm," for a more complete discussion of the composition of commercial farms.)

Other farms comprise part-time, residential, and abnormal farms. Part-time farms are farms with a value of farm products sold of $250 to $1,199 provided that the farm operator reported 100 or more days of work off the farm in 1949, or that the nonfarm income received by him and members of his family was greater than the value of farm products sold. Residential farms include all farms, except abnormal farms, with a total value of products sold of less than $250. Abnormal farms comprise public and private institutional farms, community enterprises, experiment

COMMERCIAL FARMS CLASSIFIED BY TYPE, AND OTHER FARMS, FOR THE UNITED STATES: CENSUS OF 1950

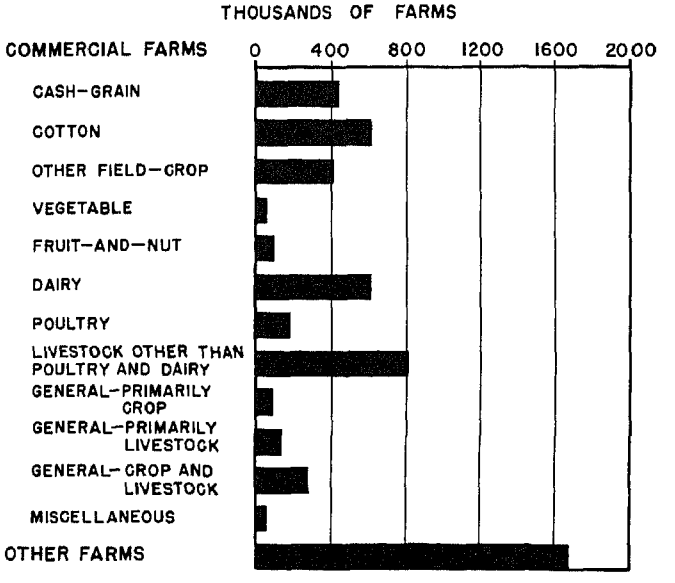

VALUE OF FARM PRODUCTS SOLD IN 1949 FOR COMMERCIAL FARMS BY TYPE OF FARM, AND OTHER FARMS, FOR THE UNITED STATES: CENSUS OF 1950

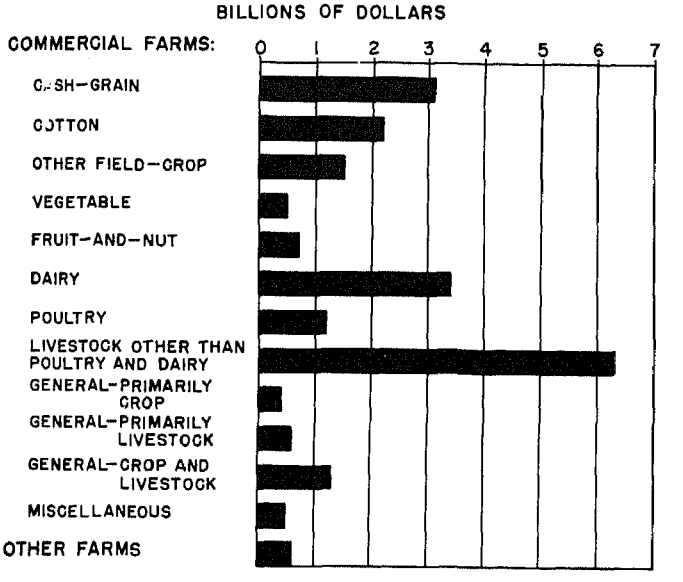

station farms, grazing associations, etc. Abnormal farms were classified on the basis of the name of the farm operator, the name of the owner, etc.

For 1950, the tabulations of farm characteristics by type-of-farm were limited to the commercial farms. The part-time farms, even though classified by type, were not included in the tabulations by type. Part-time farms were classified by type-of-farm primarily to obtain a count of each type and to see how the distribution differed from that for commercial farms. This count appears in table 51 of this chapter. Characteristics of part-time farms are shown for the group as a whole, since no tabulations, except a count, were made for part-time farms classified by type.

Separate data for part-time, residential, and abnormal farms are shown in chapter XII of this volume. In the tables given in this chapter these three groups have been combined and totals are shown only for the combined group.

Basis of classification by type.—The classification of commercial farms by type was made on the basis of the relationship of the value of sales from a particular source, or sources, to the total value of all farm products sold from the farm. In some cases, the type of farm was determined on the basis of the sale of an individual farm product, such as cotton, or on the basis of closely related inquiries, such as dairy products. In other cases, the type was determined on the basis of sales of a broader group of products such as corn, sorghums, all small grains, field peas, field beans, cowpeas, and soybeans. In order to be classified as a particular type, sales or anticipated sales of a product or a group of products had to represent 50 percent or more of total sales from the farm.

The value of farm products sold represents the sum of the values of all farm products sold from the farm. The number of products for which the value of sales was obtained varied from 31 to 39, depending on the content of the agriculture questionnaire for the various States. The various products for which the values of sales were obtained are shown in table A. The value of sales was usually obtained in connection with the quantity of the product produced and also the quantity sold or to be sold. In case data regarding the value of sales were not reported, the figures were estimated during the office processing, if it appeared that the production was sufficient for sales to have occurred. When the determination as to whether sales should be estimated and as to how much sales were to be estimated, was being made, liberal allowances were made for requirements for use on the farms for production purposes as well as for use by the household of the farm operator and other households on the farm. These estimated data for the values of farm products sold represent only a very small percentage of the value of all farm products sold.

The types of commercial farms together with the product or group of products that had to represent 50 percent or more of the total sales for the farm to be so classified, are as follows:

Type of farm	*Product or group of products amounting to 50 percent or more of the value of all farm products sold*
Cash-grain	Corn, sorghums, small grains, field peas, field beans, cowpeas, and soybeans.
Cotton	Cotton.
Other field-crop	Peanuts, Irish potatoes, sweetpotatoes, tobacco, sugarcane, sugar beets for sugar, and other miscellaneous crops.
Vegetable	Vegetables.
Fruit-and-nut	Berries and other small fruits, and tree fruits and nuts.
Dairy	Milk and other dairy products. The criterion of 50 percent of the total sales was modified in the case of dairy farms. A farm for which the value of sales of dairy products represented less than 50 percent of the total value of farm products sold was classified as a dairy farm if: (*a*) Milk and other dairy products accounted for 30 percent or more of the total value of products, and (*b*) Milk cows represented 50 percent or more of all cows, and (*c*) Sales of dairy products, together with the sales of cattle and calves, amounted to 50 percent or more of the total sales.
Poultry	Chickens, eggs, turkeys, and other poultry and poultry products.
Livestock other than dairy and poultry.	Cattle, calves, hogs, sheep, goats, wool, mohair, goat milk, and products from animals slaughtered on the farm, provided the farm did not already classify as a dairy farm.
General	Farms were classified as general when the value of products from one source or group of sources did not represent as much as 50 percent of the total of the

Type of farm	*Product or group of products amounting to 50 percent or more of the value of all farm products sold*
	value of all farm products sold. Separate figures are given for three types of general farms: (*a*) Primarily crop. (*b*) Primarily livestock. (*c*) Crop and livestock.
	Primarily crop farms are those for which the sale of one of the following crops or groups of crops—vegetables, fruits and nuts, cotton, cash grains, or other field crops—did not amount to 50 percent or more of the value of all farm products sold, but for which the value of sales for all these groups of crops represented 70 percent or more of the value of all farm products sold.
	Primarily livestock farms are those which could not be classified as dairy farms, poultry farms, or livestock farms other than dairy and poultry, but on which the sale of livestock and poultry and livestock and poultry products amounted to 70 percent or more of the value of all farm products sold.
	General crop and livestock farms are those which could not be classified as either crop farms or livestock farms, but on which the sale of all crops amounted to at least 30 percent but less than 70 percent of the value of all farm products sold.
Miscellaneous	This group of farms includes those which had 50 percent or more of the total value of products accounted for by sale of horticultural products; or sale of horses; or sale of fur animals; or sale of forest products; or sale of bees, wax, and honey.

The above types were selected because they provided a classification meaningful to large areas of the United States both as to number of farms, and as to the kind of farming followed. Relatively unimportant types as to number, such as forest-product farms, horse farms, etc., were grouped as miscellaneous since the main purpose in classifiying these was to exclude them from the other types.

Cotton farms were classified separately from "other field-crop farms" because they constitute such a large proportion of the total farms. A separation of cotton farms also makes the data more useful in areas where cotton competes with peanuts or tobacco as a cash crop. Usually it is possible to identify the crops accounting for the "other field-crop farms" because, in most areas, only one of the crops included in this group is grown.

General farms were separated into three groups to more adequately describe these farms.

The "home" farms of multiple-unit operations were classified on the same basis as all other farms. No attempt was made to consider value of sales of products from the land rented out. The "home" farm may have been classified as residential, even though it was the headquarters of a large productive plantation.

Limitations of the use of value of products sold for classifying farms by type.—The value of farm products sold is probably the best possible basis for making a classification of farms by type. It provides a common denominator in which the relative importance of all enterprises may be expressed. As a general rule, it reflects the physical resources and productivity of the farm. However, the use of income data has limitations for those farms where crop failure curtailed production during the year, and for farms where livestock or other inventories were expanding or contracting at greater than the usual yearly rate for the farm. Also, use of gross sales without adjustment for any of the costs of production may give too great an importance to certain products. For example, many farms purchasing feeder cattle may be classified as livestock farms even though the net income from crops may exceed the net income from livestock and livestock products. Farms may be classified differently from one year to another if prices of the several groups of farm products rise or fall at different rates. This is particularly true for farms on which more than one product or groups of products provide important sources of income. However, farms on which the production of one product provides a large part of the total sales will classify the same as to type regardless of the change in price level or of changes in classification criteria.

Comparability of type-of-farm classification for the various censuses.—Comparative data by type of farm for earlier years are not presented in the reports of the 1950 Census of Agriculture. However, an analysis and explanation of the types, the criteria used, and the information upon which the classification was based, for each of the prior censuses, are presented to aid those who make reference to comparative data.

Type-of-farm classifications were made for the 1930, 1940, and 1945 Censuses. The type-of-farm classifications used for these three prior censuses were not comparable with each other or with that used for the 1950 Census. Data classified by type of farm for the four censuses are not comparable because of differences in (*a*) the number and grouping of products for which separate data on the value of sales were obtained, (*b*) the bases used for selecting farms to be classified by type, (*c*) the criteria used for relating sales of a product or groups of products to the total sales for the purpose of determining type, and (*d*) the definition of a farm used.

The products and grouping of products for which the values of sales were enumerated for each of the four censuses are shown in table A. The most significant difference in regard to the products for which value information was enumerated between the 1950 and prior censuses is the omission for 1950 of the inquiry regarding the value of farm products used by households on the farm. The omission of this inquiry for 1950 affected the total value of farm products to which the value of a product or groups of products was related. The use of a large number of inquiries for the sale of farm products for 1950 permitted the classification of farms directly into more type-of-farm groups than for prior censuses. While a considerable number of type-of-farm groups were determined for the 1930 Census, these determinations were made on the basis of calculations for production, acreage, or inventory items as well as the value of products sold. The combining of the several products into a group limited the kind of type-of-farm classification that could have been made for censuses prior to 1950.

Table B indicates the basis for the classification of farms by type for the four censuses and the kinds of farms not classified by type on the basis of source of income.

The groups of farms for the 1945, 1940, and 1930 Censuses, not classified by type of farm are not the same as the groups of "other farms" for 1950. Generally, the groups not classified by type for 1945, 1940, and 1930 include farms for which the value of farm products used by farm households exceeded the value of farm products sold and exclude farms for which the value of farm products sold or used by farm households was not reported or was incompletely reported.

The value of farm products used by farm households reported for the 1945, 1940, and 1930 Censuses varied from a very small amount to more than $2,000 for individual farms. The average value of farm products used by farm households was $341 for 1945, $197 for 1940, and $250 for 1930. Farms with a value of farm products used by farm households greater than total sales in 1945, or greater than each of the nine value-of-product groups for 1940, or 40 percent or more of combined value of farm products sold and value of products used by the operator's family in 1930, would have been eliminated from the groups classified by type of farm. In 1950, because of the difference in criteria, some of these same farms would be classified by type. Some would be commercial and some part-time or residential.

PERCENT OF ALL COMMERCIAL FARMS REPRESENTED BY THE FOUR MOST IMPORTANT TYPES OF FARMS IN EACH STATE: CENSUS OF 1950

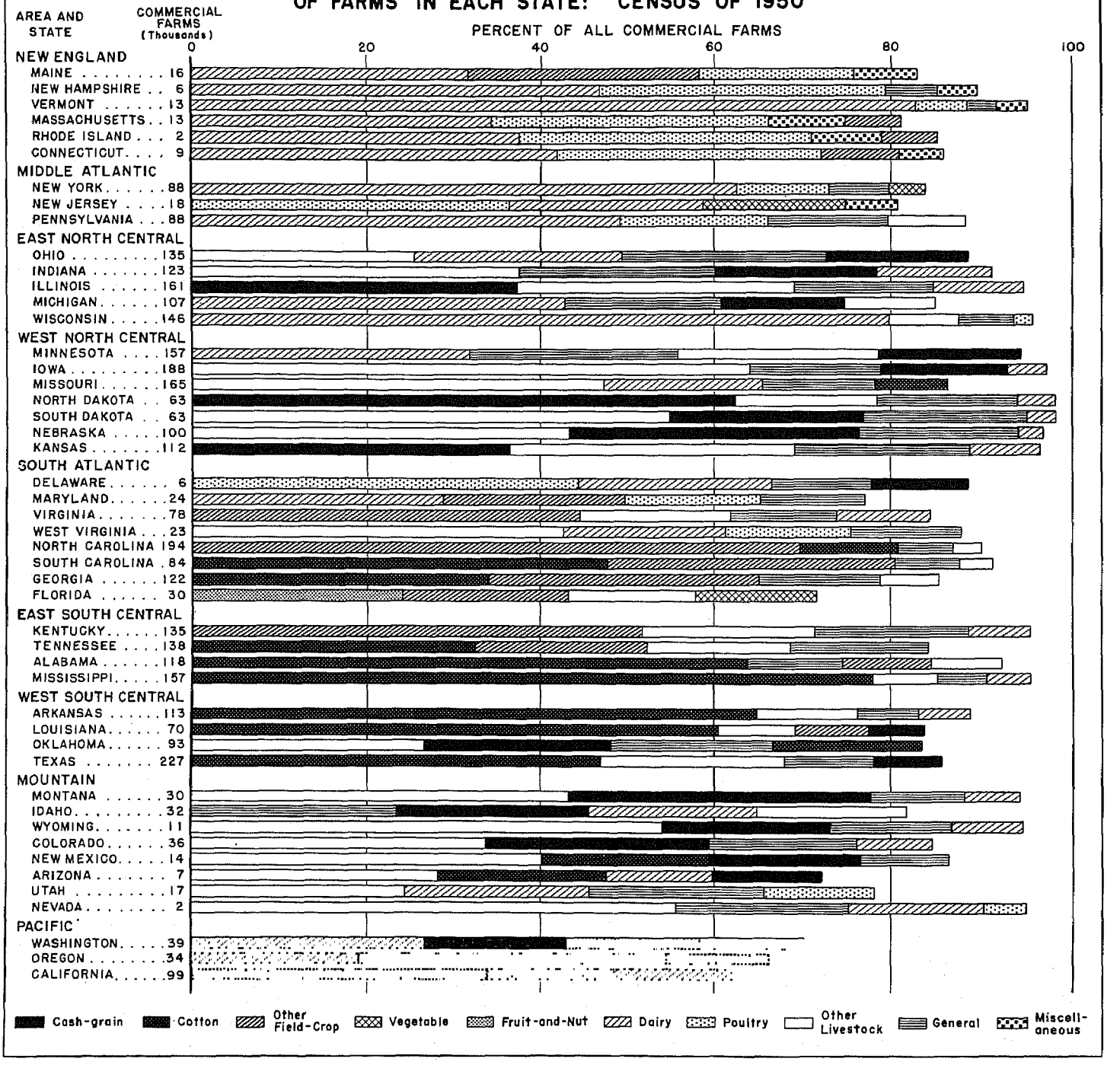

TABLE A.—SALES AND VALUE OF PRODUCTS INFORMATION ENUMERATED IN THE CENSUSES OF 1950, 1945, 1940, AND 1930

[The number preceding the product is the inquiry number which appeared on the questionnaire. Value of sales and value of products used by farm households relate to the year preceding the census]

Census of 1950	Census of 1945	Census of 1940	Census of 1930
VALUE-OF-SALES INQUIRIES			
23. Corn and other corn products. 29. 47. 68. , velvetbeans, and other dry field beans and peas. 78. Hays, except annual legume and sorghum hay. 95. Clover, alfalfa, grass, and other field seed crops. 96. Irish potatoes. 97. Sweetpotatoes. 98. Cotton. 99. Tobacco (100, 101, and 102 in Kentucky and Tennessee). 103. Sugarcane or sorghum for sirup. 104. Sweet sorghum for sirup. 105. Sugarcane for sugar or sale to mills. 107. Broomcorn. 108. Popcorn. 109. Sugar beets for sugar. 110. Mint for oil. 111. Hops. 112. Sugar-beet seed. 203. Field crops not included in other inquiries. 243. Pasture receipts.	142. All crops other than vegetables, fruits, nuts, and horticultural specialties.	143. All crops other than vegetables, fruits, nuts, and horticultural specialties.	221. Grain, cotton, tobacco, hay, vegetables, fruits, plants, flowers, and all other crops. (Following also asked separately: 184.–197. Vegetables harvested for sale. 219. Trees, plants, vines, etc. in nurseries, flowers and vegetable seeds, and bulbs. 220. Flowers, plants, and vegetables grown under glass and flowers grown in the open.)
148. Vegetables.	203. Vegetables.	146–168. Vegetables.	
202. Fruits and nuts.	193. Fruits and nuts.	229. Fruits and nuts.	
205. Nursery products. 206. Flowers and flowering plants. 207. Vegetables under glass, flower seeds, vegetable seeds and plants, bulbs, and mushrooms.	204. Horticultural specialties.	169. Crops grown under glass. 170. Nursery products. 171. Flower and vegetable seeds, bulbs, flowers and plants grown in the open.	
230. Standing timber. 237. Firewood, fence posts, logs, lumber, pulpwood, piling and poles. 238. Gum for naval stores, bark, bolts, Christmas trees, ties, mine timber, etc. 242. Maple sirup and sugar.	234. All forest products.	232. All forest products.	224. All forest products.
273. Goats and kids, goat milk, mohair, rabbits, fur animals and pelts. (In 7 States, this inquiry was in 2 parts: 269. Goats and kids, goat milk, and mohair. 271. Rabbits, fur animals and pelts.) 276. Hogs and pigs. 277. Calves. 278. Cattle, not counting calves. 279. Sheep and lambs. 280. Horses and mules. 286. Meat and other products from animals butchered. 293. Wool. 305. Bees, wax, and honey.	221. Livestock, wool, mohair, meat, etc.	74. All livestock except poultry, bees, and fur animals. 86. Wool, mohair, meat, hides, etc., bees, honey, wax, and fur animals and pelts.	222. All livestock. 223. Milk, cream, butter, butterfat, meat, poultry, eggs, honey, wool, mohair, and other livestock products. (Following also asked separately: 88. Milk sold as whole milk. 89. Cream sold as butterfat. 90. Cream sold not as butterfat. 91. Butter sold.)
288. Whole milk. 289. Cream. 290. Butter, buttermilk, skim milk, and cheese.	227. All dairy products.	61. Dairy products.	
296. Chickens. 297. Chicken eggs. 301. Turkeys, ducks, geese, and their eggs.	232. All poultry, eggs, baby chicks, poults, etc.	81. All poultry, eggs, baby chicks, poults, etc.	
VALUE-FOR-HOME-USE INQUIRIES			
No inquiry.	235. Value of products of the farm used and to be used by all households on the farm.	231. Value of products of the farm that were used by operator's family and by all households on the farm.	225. Value of products of the farm that were used by operator's family.
OTHER-INCOME INQUIRIES			
No inquiry.	No inquiry.	No inquiry.	226. Gross receipts from lodgers, boarders, and campers.

TABLE B.—BASIS OF THE CLASSIFICATION OF FARMS BY TYPE: CENSUSES OF 1950, 1945, 1940, AND 1930

Item	1950	1945	1940	1930
Classification basis	Value of all farm products sold	Value of all farm products sold.	Value of all farm products sold plus value of products used by farm households.	Value of all farm products sold plus value of products used by operator's family.
Classification criteria	The sale of products from a particular source had to account for 50 percent or more of the total value of all farm products sold from the farm.	The sale of products from a particular source had to account for 50 percent or more of the total value of all farm products sold from the farm.	The source that was largest among the 10 value-of-products groups (the value of farm products used by farm households was also used. (See table A.)	The [illegible] sou [illegible] mo products sold and value of products used by operator's family. In the case of some types of farms, it was necessary to determine type from the value of sales from a particular source on the basis of crop or pasture acreages or livestock inventories.
How classification was made.	Hand coding by visual inspection of each questionnaire during office processing.	Mechanical comparison of the value of sales for each of 9 value-of-products groups with the total value of farm products.	Mechanical comparison of the 10 value-of-farm products groups.	Hand coding by visual inspection of each questionnaire during office processing.
Information used for classification.	46 sales items representing sales of an individual product or group of similar products. Some were considered singly and others grouped.	Value of sales for 8 groups of farm products and value of farm products used by farm household.	Sales for 9 groups and value of products used by farm households.	5 sales groups and 1 group for value of products used by operator's family. For some of these groups, the information on crop or pasture acreages and livestock inventories was used for a sub-classification.
Kinds of farms not classified by type of farm on the basis of income from a particular source or sources.	(a) Part-time farms ($250 to $1,199 sales of farm products and the operator worked off the farm 100 or more days in 1949 or reported that other family income was greater than sales of farm products.) A count of these part-time farms was made by type but a tabulation of their characteristics was not made. (b) Residential farms (less than $250 sales of farm products in 1949). (c) Abnormal farms (primarily private and public institutional farms, experiment station farms, Indian reservations, and grazing associations).	(a) Farms with no farm products sold or used by farm households in 1944. (b) Farms where value of products used by farm households exceeded total sales.	(a) Farms with no farm products sold or used by farm households in 1939. (b) Farms with incomplete reports. (c) Farms where value of products used by farm households exceeded sales for each of the 9 value-of-sales groups.	(a) Farms with no farm products sold or used by operator's household in 1929. (b) Farms not operated in 1929. (c) Farms with incomplete reports. (d) Greenhouses, nurseries, apiaries. (e) Part-time farms (farms where operator worked 150 days or more at off-farm work and farm sales were less than $750). (f) Places where receipts from boarders and lodgers represented 50 percent or more of total value of all sales and value of products used by operator's family. (g) Farms where value of products used by operator's household exceeded total sales.

TABLE C.—TOTAL NUMBER OF FARMS WITH THE NUMBER AND PROPORTION CLASSIFIED BY TYPE OF FARM ON THE BASIS OF SOURCE OF INCOME: CENSUSES OF 1950, 1945, 1940, AND 1930

Item	1950	1945	1940	1930	Item	1950	1945	1940	1930
Total number of farms	5,379,250	5,859,169	6,096,799	6,288,648	Not classified by type:				
Classified by type:					Number	1,672,838	1,395,467	2,070,773	1,170,877
Number	3,706,412	4,463,702	4,026,026	5,117,771	Percent of total	31.1	23.8	34.0	18.6
Percent of total	68.9	76.2	66.0	81.4					

TABLE D.—CRITERIA USED FOR CLASSIFICATION OF FARMS BY TYPE: CENSUSES OF 1950, 1945, 1940, AND 1930

Item	1950	1945	1940	1930
Cash-grain farms	Combined sales of corn, sorghums (except sirup), small grains and grain straw, soybeans, cowpeas, velvetbeans, and other dry field beans and peas accounting for 50 percent or more of total sales.	Not classified separately; included with "field-crop farms."	Not classified separately; included with "field-crop farms."	Combined value of corn, sorghums (except sirup), and small grains available for sale accounting for 40 percent or more of the total value of products sold and used by operator's family.
Cotton farms	Sales of cotton (lint and seed) accounting for 50 percent or more of total sales.	Not classified separately; included with "field-crop farms."	Not classified separately; included with "field-crop farms."	Value of cotton (lint and seed) accounting for 40 percent or more of the total value of products sold and used by operator's family.
Other field-crop farms (field-crop farms).	Combined sales of peanuts, Irish potatoes, sweetpotatoes, tobacco, sugarcane and sugar beets for sugar, and other miscellaneous crops accounting for 50 percent or more of total sales.	Combined sales of all crops except vegetables, berries, fruits, nuts, and horticultural specialties accounting for 50 percent or more of total sales.	[illegible] greater than any one of the other sales groups or the value of products of the farm used by farm households.	Combined value of sweet sorghum for sirup, sugarcane, sugar beets, maple sirup and sugar, soybeans, cowpeas, velvetbeans, dry field beans and peas, tobacco, hay, peanuts, Irish potatoes, sweetpotatoes, mushrooms, hops, broomcorn, and other field crops available for sale accounting for 40 percent or more of the total value of products sold and used by operator's family.
Vegetable farms	Sales of vegetables accounting for 50 percent or more of total sales.	Sales of vegetables accounting for 50 percent or more of total sales.	Sales of vegetables greater than any one of the other sales groups or the value of products of the farm used by farm households.	Value of vegetables sold accounting for 40 percent or more of the total value of products sold and used by operator's family (called "truck farms").

TABLE D.—CRITERIA USED FOR CLASSIFICATION OF FARMS BY TYPE: CENSUSES OF 1950, 1945, 1940, AND 1930
Continued

Item	1950	1945	1940	1930
Fruit-and-nut farms	Sales of berries, fruits, and nuts accounting for 50 percent or more of total sales.	Sales of berries, fruits, and nuts accounting for 50 percent or more of total sales.	Sales of berries, fruits, and nuts greater than any one of the other sales groups or the value of products of the farm used by farm households.	Value of berries, fruits, and nuts available for sale accounting for 40 percent or more of the total value of products sold and used by operator's family.
Dairy farms	Sales of milk and other dairy products accounting for 50 percent or more of total sales. Also, those farms where sales of dairy products accounted for 30 to 49 percent of total sales provided one-half of the cows were milk cows and the addition of cattle and calf sales together with sales of dairy products accounted for 50 percent of total sales.	Sales of dairy products accounting for 50 percent or more of total sales.	Sales of dairy products greater than any one of the other sales groups or the value of products of the farm used by farm households.	Value of dairy products available for sale together with sales of dairy cattle and calves accounting for 40 percent or more of the total value of products sold and used by operator's family.
Poultry farms	Sales of poultry and poultry products (exluding baby chicks) accounting for 50 percent or more of total sales.	Sales of poultry and poultry products (including baby chicks) accounting for 50 percent or more of total sales.	Sales of poultry and poultry products (including baby chicks) greater than any one of the other sales groups or the value of products of the farm used by farm households.	Value of poultry and poultry products available for sale accounting for 40 percent or more of the total value of products sold and used by operator's family.
Livestock farms other than dairy and poultry.	Sales of all livestock and livestock products (other than dairy products, poultry and poultry products, horses and mules sold alive, and bees and honey) accounting for 50 percent or more of total sales—provided the farm did not already classify as a dairy farm.	Sales of all livestock and livestock products other than dairy products and poultry and poultry products accounting for 50 percent or more of total sales. (Horses, mules, fur animals, and bees included.)	Sales of livestock other than poultry, bees, and fur animals greater than any one of the other sales groups or the value of products of the farm used by farm households. (Horses and mules included.)	Value of all classes of meat animals such as beef cattle, sheep, and hogs; also wool, mohair, and slaughtered animals; accounting for 40 percent or more of the total value of products sold and used by operator's family. These were divided into 2 groups: (a) Animal-specialty, and (b) Stock-ranch, depending upon the ratio of crop acreage to pasture acreage. Livestock dealers and feed-lot farms were separated. (See below.)
Other livestock-products farms.	Included with "livestock farms other than dairy and poultry." (See above.)	Included with "livestock farms other than dairy and poultry." (See above.)	Sales of wool, mohair, meat, hides, bees, honey, wax, and fur animals greater than any one of the other sales groups or the value of products of the farm used by farm households.	Included with "animal-specialty," "stock-ranch," or "unclassified farms." (See above.)
General farms: (a) Primarily crop	Less than 50 percent of sales from any one sales group but 70 percent or more of sales from all crops. Also, farms where 50 percent or more of sales were from hay sold or from pasture receipts.	No single sales group accounting for as much as 50 percent of total sales.	No "general farm" type. The use of the largest single source left no farms for such a type.	Value of products available for sale from each of the sales groups less than 40 percent of the total value of products sold and used by operator's family.
(b) Primarily livestock.	Less than 50 percent of sales from any one sales group but 70 percent or more of sales from all livestock and poultry and their products.			
(c) Crop-and-livestock.	Less than 50 percent of sales from any one sales group and less than 70 percent from all crops or all livestock and poultry and their products.			
Miscellaneous farms (type not identified separately in 1950): (a) Forest-products farms.	Sales of forest products, including maple sirup and sugar, accounting for 50 percent or more of total sales.	Sales of forest products, including maple sirup and sugar, accounting for 50 percent or more of total sales.	Sales of forest products, including maple sirup and sugar, greater [illegible] households.	Sales of forest products, excluding maple-sirup and sugar, accounting for 50 percent or more of the total value of products sold and used by operator's family.
(b) Horticultural-specialty farms (greenhouses and nurseries).	Sales of nursery products, flowers, plants [illegible] more of total sales.	Sales of horticultural specialties accounting for 50 percent or more of total sales.	Sales of horticultural specialties greater than any one of the other sales groups or the value of products of the farm used by farm households.	Included with "unclassified farms."
(c) Apiaries	Sales of bees, honey, and wax accounting for 50 percent or more of total sales.	Included with "livestock farms other than dairy and poultry." (See above.)	Included with "other livestock products farms." (See above.)	Included with "unclassified farms."
(d) Fur-animal farms.	Sales of rabbits, fur animals, and pelts accounting for 50 percent or more of total sales.	Included with "livestock farms other than dairy and poultry." (See above.)	Included with "other livestock products farms." (See above.)	Fur animals not enumerated.
(e) Horse farms	Sales of horses and mules accounting for 50 percent or more of the total sales.	Included with "livestock farms other than dairy and poultry." (See above.)	Included with "livestock farms other than dairy and poultry." (See above.)	Value of horses and mules sold accounting for 50 percent or more of the total value of products sold and used by operator's family.
(f) Feed-lot farms	Not classified separately; included with "livestock farms other than dairy and poultry."	Not classified separately; included with "livestock farms other than dairy and poultry." (See above.)	Not classified separately; included with "livestock farms other than dairy and poultry." Resales of animals purchased were included only when information on questionnaire indicated sufficient pasture and feed for the livestock.	Separated from "animal-specialty farms" when information indicated acreage in farm was small, with little or no crop production, and expenditures for feed were large.
(g) Livestock dealers.	Not classified separately. Dealer operations were not to be enumerated.	Not classified separately. Dealer operations were not to be enumerated.	Not classified separately. Dealer operations not included when information on questionnaire indicated that animals were purchased for immediate resale.	Separated from "animal-specialty farms" when large numbers of animals were reported [illegible] sales, wh[illegible] grown or [illegible], and the operator reported an occupation other than farming.

Part-time farms were excluded from the classification by type in 1930. The criteria for designating part-time farms were different in the two censuses, 1950 and 1930. In 1945 and 1940, part-time farms were not separately classified, as off-farm work, etc., were not used as criteria for classification. For these two censuses, many of these same kind of farms were classified by type of farm when the value of products sold in 1945, or the values of any of the nine groups for farm products sold in 1940 exceeded the value of products used by farm households.

Table C indicates the number of farms classified by type on the basis of the income from a particular source. For some censuses, farms not classified by type were further classified into part-time, and subsistence, abnormal, etc.

The different criteria used as the bases for classifying farms by type are shown in table D.

Some of the significant differences in the criteria between 1950 and prior censuses are as follows:

For 1945 and 1950, the percentage criteria of sales from a specific source or sources to total sales were the same. However, the grouping of products by sources was somewhat different. The significant differences between data by type of farm for the 1950 and the 1945 Censuses arise from the differences in the kind of farms not classified by type. Farms with value of farm products used by farm households exceeding the value of farm products sold were not further classified by type in 1945; and part-time, residential, and abnormal farms were not so classified for 1950.

For 1940 and 1950, the percentage criteria as well as the basis for classification were significantly different. For 1950, 50 percent or more was the percentage of total sales from a particular source used as a basis for determining type for commercial farms. For 1940, the percentage could have been as low as 12 percent of the total value of all farm products sold, as the farm was classified by type by determining which of the nine value-of-product groups was largest. There was a significant difference in the kinds of farms classified by type for 1940 and 1950. In 1940, farms for which the value of farm products used by farm households exceeded the value of each of the nine value-of-product groups were not further classified by type; such farms were designated as subsistence farms. For 1950, part-time, residential, and abnormal farms were not included in the tabulations of farms by type.

For 1930 and 1950, there are two major differences in criteria used as a basis for the type-of-farm classification. First, the percentage used was 40 percent for most types in 1930, and 50 in 1950. Second, the percentage in 1930 was related to the sum of the total value of farm products sold plus the value of farm products used by the farm operator's family, while in 1950, the percentage was related only to the total value of farm products sold. Part-time farms and farms with the value of farm products used by the operator's family exceeding the value of farm products sold, were not further classified by type in 1930, while in 1950 residential and abnormal farms were excluded from the groups tabulated by type.

The effect of differences in the grouping of products, in the basis for selecting farms for classification by type, and in the criteria used for relating sales from a specific source to total sales or to the total value of farm products sold plus the value of products used by farm households, may be illustrated by the following two examples of the classification of the same farms for the four censuses.

Farm A

Source of sales:	
Poultry and poultry products	$100
Vegetables	$75
Value of farm products used by farm households	$90
Total value of sales	$175
Total value of sales and value of farm products used by farm households	$265
Days worked off farm by farm operator	250

Classification of farm:
1950—Residential farm
1945—Poultry farm
1940—Poultry farm
1930—Part-time farm

Farm B

	Grouping of income items as they would have appeared in each of the census years			
	1950	1945	1940	1930
Source of sales:				
Cash grains (Wheat, $2,000; corn, $500; oats, $51.)	2,551	3,451	3,451	3,451
Other field crops (Potatoes, $900.)	900			
Dairy and dairy products (Whole milk, $2,800.)	2,800	2,800	2,800	3,666
Poultry and poultry products (Chicken eggs, $450; live chickens, $416.)	866	866	866	
Hogs	1,500	2,417	2,417	2,417
Cattle and calves	917			
Total value of sales	9,534	9,534	9,534	9,534
Value of farm products used by farm households	(1)	786	786	786
Total value of farm products sold and used by farm households	-----	10,320	10,320	10,320

[1] Not enumerated.

Type of farm:
1950—General—crop and livestock farm
1945—General farm
1940—Field-crop farm
1930—Dairy farm

The definition of a farm used in 1950 excluded some places counted as farms in 1945 and prior censuses. (See Introduction to this volume.) The farms excluded in 1950 were generally farms with very limited production of farm products and would have been included usually in the groups of farms not classified by type of farm on the basis of source of income in all four censuses.

Comparability of average value of products sold per farm by type of farm.—In comparing average value of farm products sold per farm for the different types of farms, it should be noted that gross income for some types of farms is much nearer to net income than for other types. For example, "livestock farms other than dairy and poultry" usually will show the largest average gross income. Much of the income for such farms, however, is the result of the resale of fattened cattle which had been purchased for feeding.

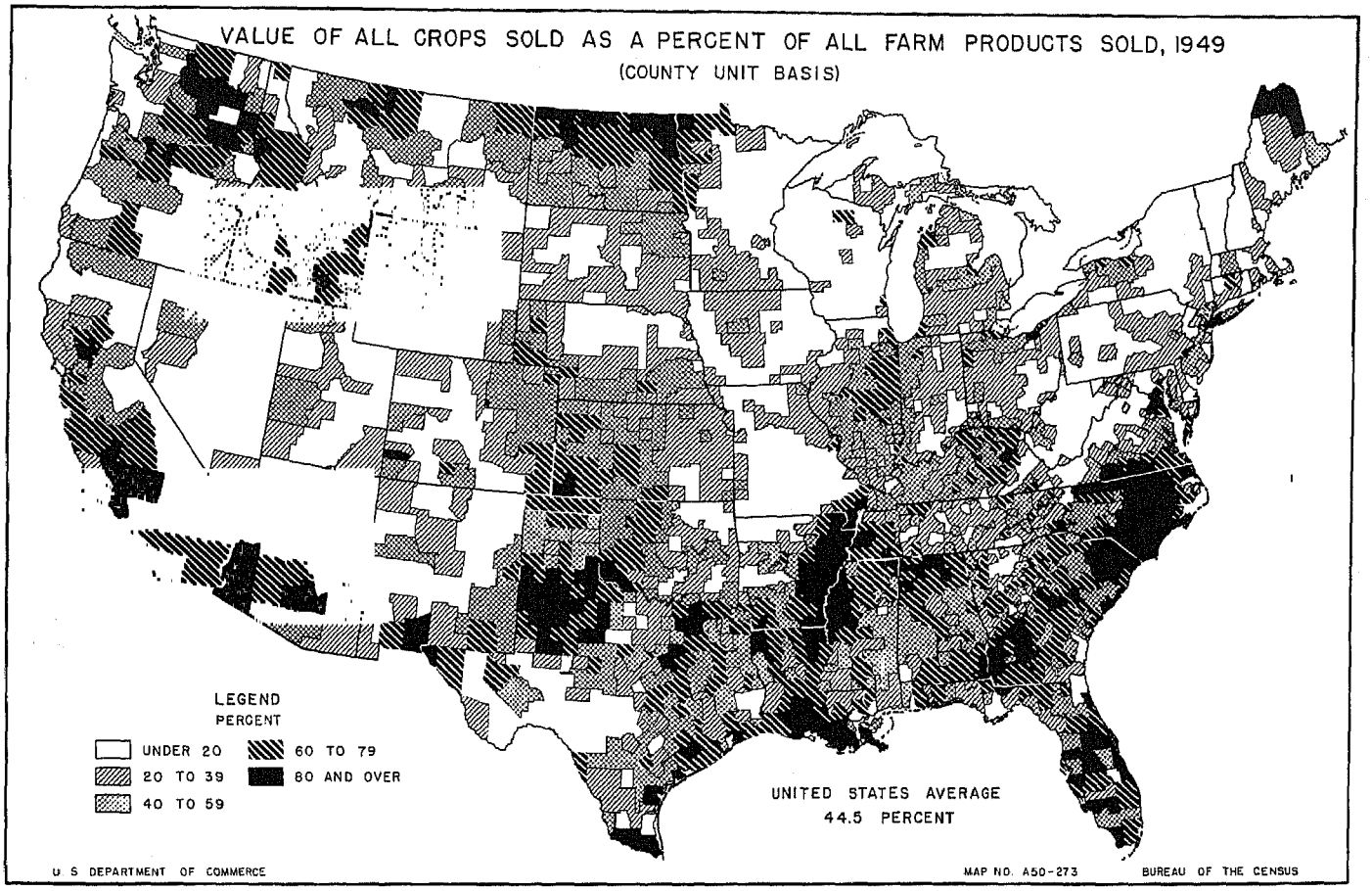
VALUE OF ALL CROPS SOLD AS A PERCENT OF ALL FARM PRODUCTS SOLD, 1949
(COUNTY UNIT BASIS)
LEGEND
PERCENT
UNDER 20
20 TO 39
40 TO 59
60 TO 79
80 AND OVER
UNITED STATES AVERAGE
44.5 PERCENT
U S DEPARTMENT OF COMMERCE
MAP NO. A50-273
BUREAU OF THE CENSUS

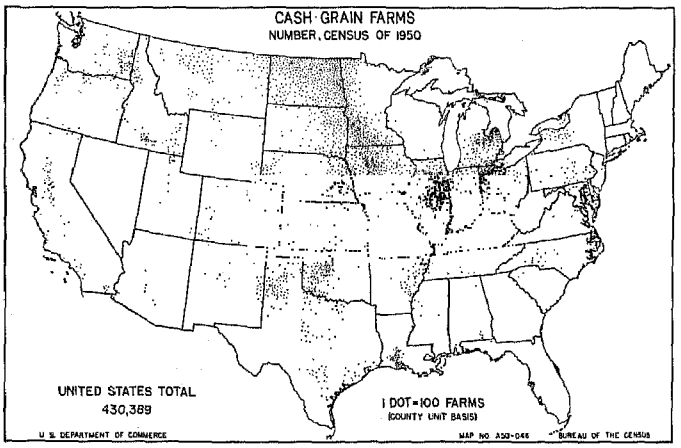
CASH-GRAIN FARMS
NUMBER, CENSUS OF 1950
UNITED STATES TOTAL
430,389
1 DOT=100 FARMS
(COUNTY UNIT BASIS)
U.S. DEPARTMENT OF COMMERCE
MAP NO. A50-046
BUREAU OF THE CENSUS

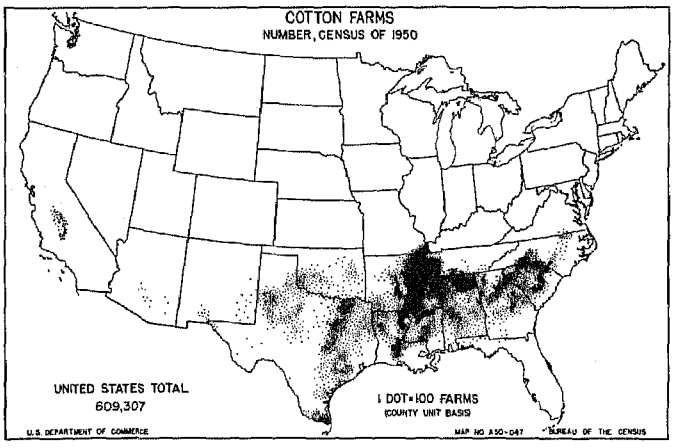
COTTON FARMS
NUMBER, CENSUS OF 1950
UNITED STATES TOTAL
609,307
1 DOT=100 FARMS
(COUNTY UNIT BASIS)
U.S. DEPARTMENT OF COMMERCE
MAP NO. A50-047
BUREAU OF THE CENSUS

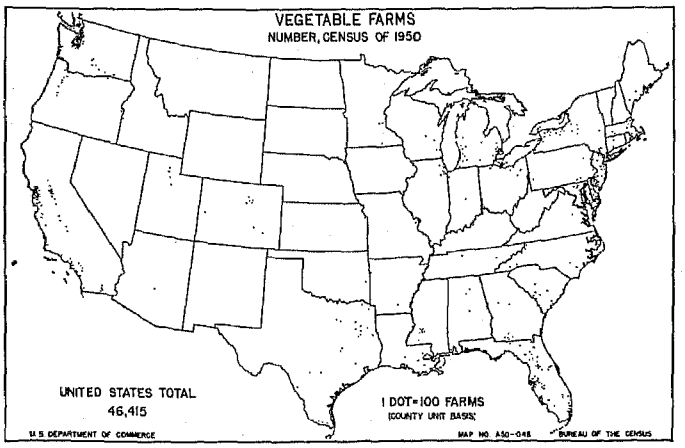
VEGETABLE FARMS
NUMBER, CENSUS OF 1950
UNITED STATES TOTAL
46,415
1 DOT=100 FARMS
(COUNTY UNIT BASIS)
U.S. DEPARTMENT OF COMMERCE
MAP NO. A50-048
BUREAU OF THE CENSUS

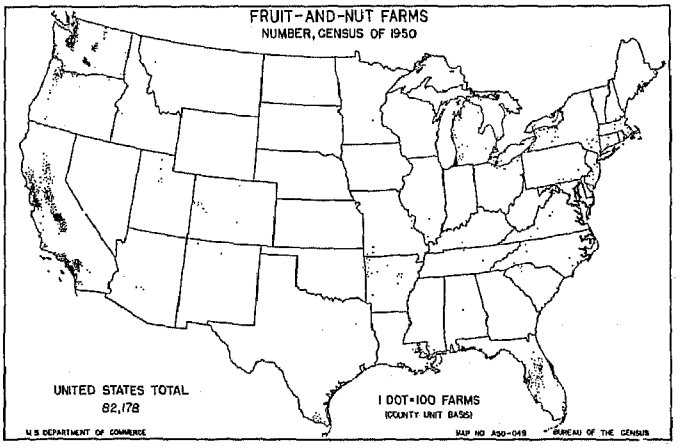
FRUIT-AND-NUT FARMS
NUMBER, CENSUS OF 1950
UNITED STATES TOTAL
82,178
1 DOT=100 FARMS
(COUNTY UNIT BASIS)
U.S. DEPARTMENT OF COMMERCE
MAP NO. A50-049
BUREAU OF THE CENSUS

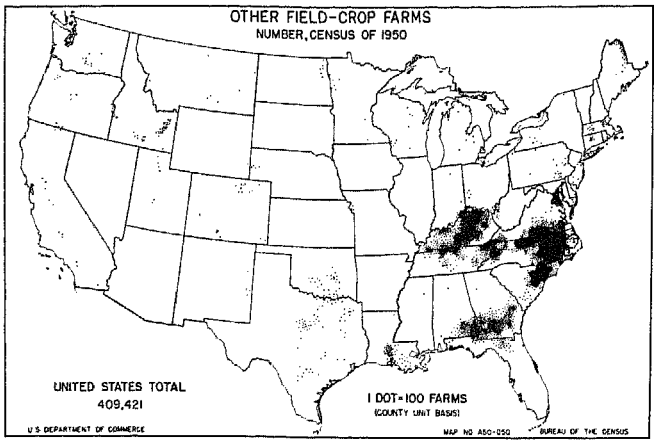
OTHER FIELD-CROP FARMS
NUMBER, CENSUS OF 1950
UNITED STATES TOTAL
409,421
1 DOT=100 FARMS
(COUNTY UNIT BASIS)
U.S. DEPARTMENT OF COMMERCE
MAP NO. A50-050
BUREAU OF THE CENSUS

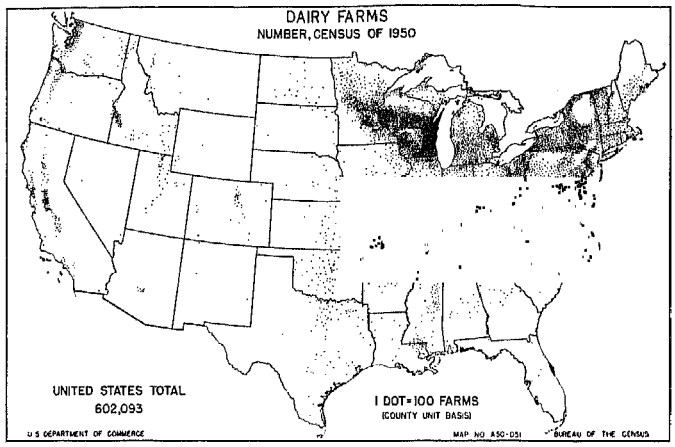
DAIRY FARMS
NUMBER, CENSUS OF 1950
UNITED STATES TOTAL
602,093
1 DOT=100 FARMS
(COUNTY UNIT BASIS)
U.S. DEPARTMENT OF COMMERCE
MAP NO. A50-051
BUREAU OF THE CENSUS

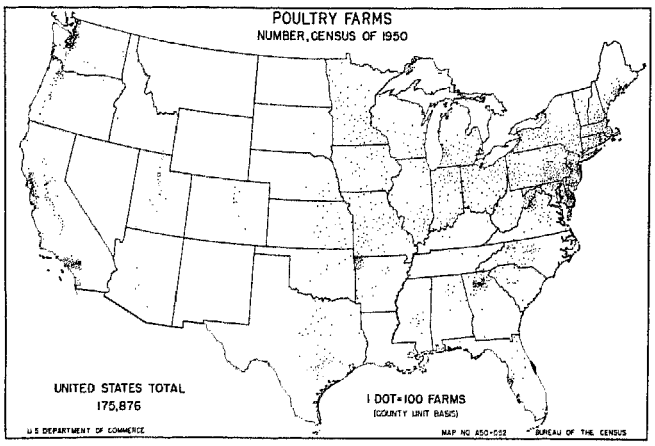
POULTRY FARMS
NUMBER, CENSUS OF 1950
UNITED STATES TOTAL
175,876
1 DOT=100 FARMS
(COUNTY UNIT BASIS)
U.S. DEPARTMENT OF COMMERCE
MAP NO. A50-052
BUREAU OF THE CENSUS

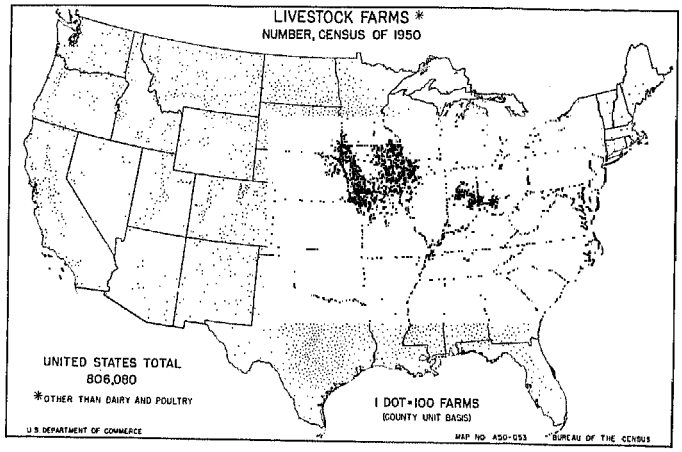
LIVESTOCK FARMS *
NUMBER, CENSUS OF 1950
UNITED STATES TOTAL
806,080
*OTHER THAN DAIRY AND POULTRY
1 DOT=100 FARMS
(COUNTY UNIT BASIS)
U.S. DEPARTMENT OF COMMERCE
MAP NO. A50-053
BUREAU OF THE CENSUS

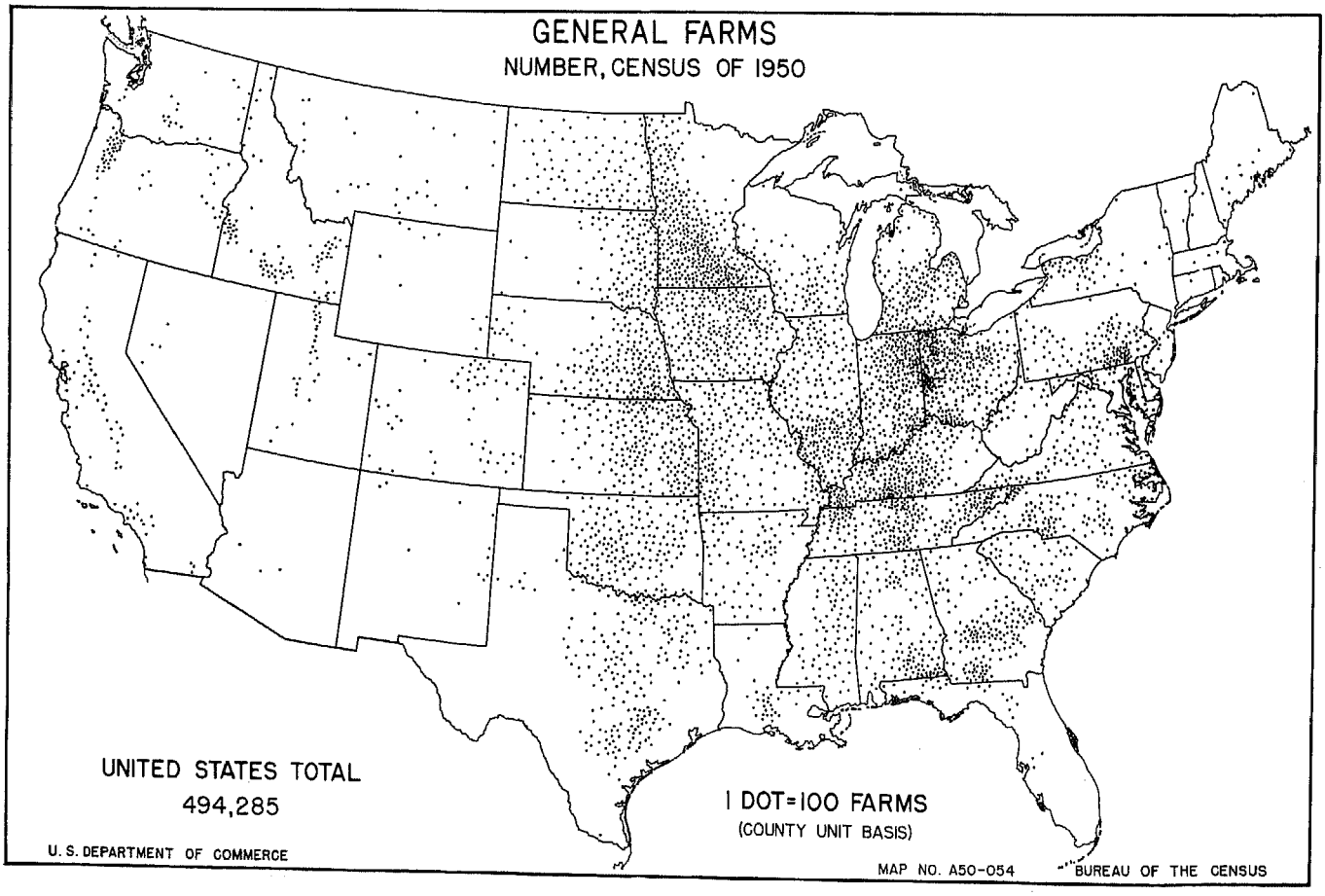
GENERAL FARMS
NUMBER, CENSUS OF 1950
UNITED STATES TOTAL
494,285
1 DOT=100 FARMS
(COUNTY UNIT BASIS)
U. S. DEPARTMENT OF COMMERCE
MAP NO. A50-054
BUREAU OF THE CENSUS

237460 O - 53 - 80

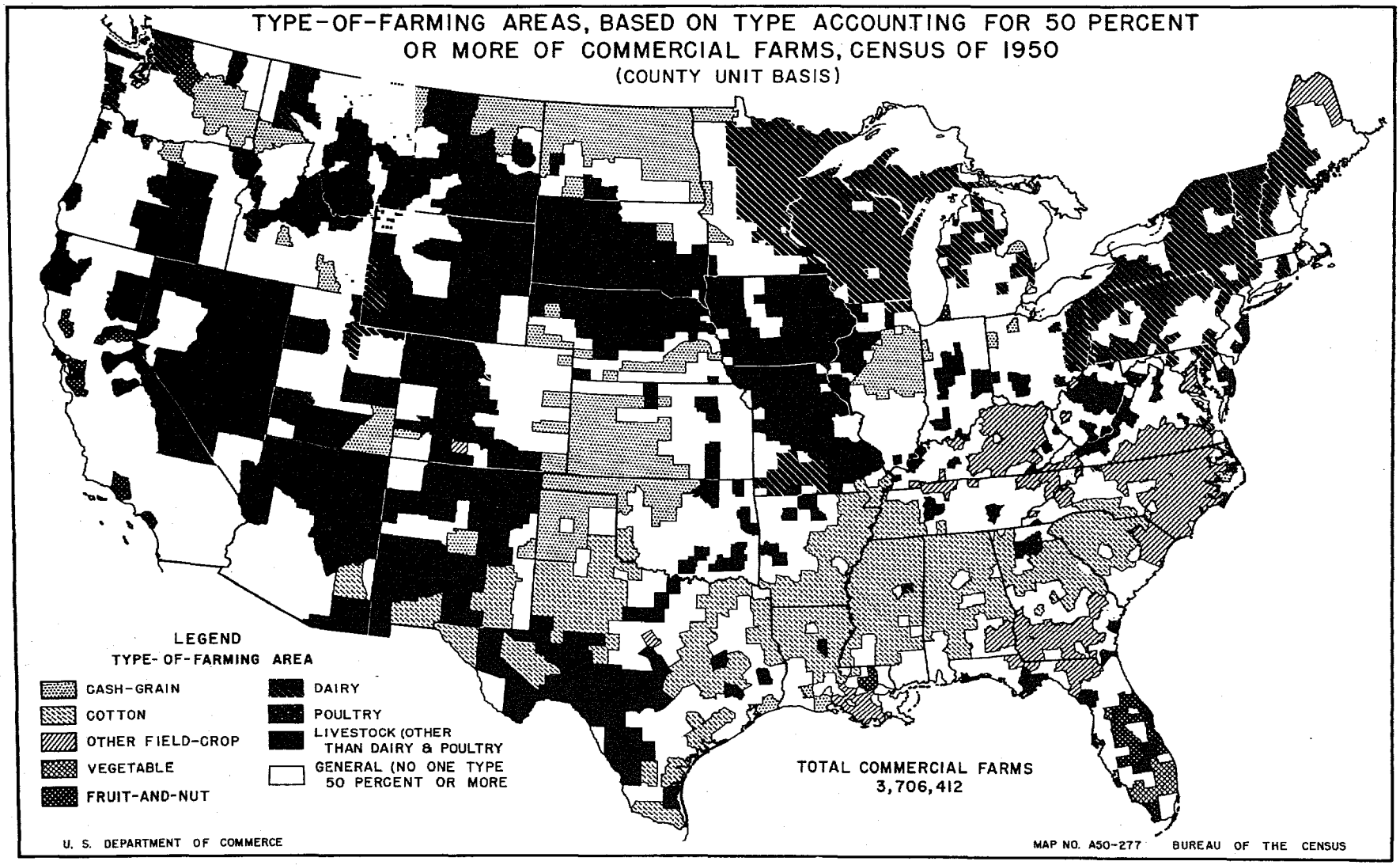

Table 1.—FARMS AND FARM CHARACTERISTICS BY TYPE

[Data are based on reports for only a sample of farms. See

	Item	Total, all farms	Commercial farms by type				
			Commercial, total	Cash-grain	Cotton	Other field-crop	Vege-table
	FARMS, ACREAGE, AND VALUE						
1	Farms.....number..	5,379,250	3,706,412	430,389	609,307	409,421	46,415
2	Percent distribution.....percent..	100.0	68.9	8.0	11.3	7.6	0.9
3	Land owned by farm operators.....farms reporting..	3,932,388	2,542,274	266,691	232,163	217,622	35,978
4	acres..	720,488,414	624,468,016	87,677,609	33,611,068	23,906,257	3,381,136
5	Land rented from others by farm operators.....farms reporting..	2,264,575	1,873,708	293,298	455,346	249,978	20,836
6	acres..	409,297,098	387,713,147	91,495,280	35,983,634	15,362,435	1,576,980
7	Land managed by farm operators.....farms reporting..	23,163	19,705	1,194	1,409	788	448
8	acres..	110,152,156	70,646,959	2,870,930	2,647,808	1,136,407	707,683
9	Land rented to others by farm operators.....farms reporting..	724,531	471,690	42,018	72,655	50,909	3,691
10	acres..	80,148,648	61,473,620	9,470,068	6,249,552	2,288,433	253,852
11	Land in farms.....acres..	1,159,789,020	1,021,354,502	172,573,751	65,992,958	38,116,666	5,411,947
12	Average size of farm.....acres..	215.6	275.6	401.0	108.3	93.1	116.6
13	Percent distribution.....percent..	100.0	88.1	14.9	5.7	3.3	0.5
14	Value of land and buildings.....average per farm, dollars..	13,911	17,696	31,844	8,690	7,997	21,349
15	average per acre, dollars..	66.75	65.10	79.54	81.50	86.74	187.16
16	Proportion of farms reporting value.....percent..	87	88	89	87	87	84
17	Proportion of land in farms for which value was reported.....percent..	85	87	89	86	86	82
	Land in farms according to use:						
18	Cropland harvested.....farms reporting..	4,744,308	3,523,084	430,389	609,307	409,421	46,415
19	acres..	345,528,410	328,050,079	95,731,967	35,305,769	14,401,973	2,491,563
20	1 to 9 acres.....farms reporting..	889,949	258,621	1,581	34,693	59,922	10,045
21	10 to 19 acres.....farms reporting..	768,361	461,001	7,447	142,555	113,690	11,234
22	20 to 29 acres.....farms reporting..	574,612	429,565	10,653	133,194	86,826	7,095
23	30 to 49 acres.....farms reporting..	685,449	588,607	25,130	133,217	79,819	7,342
24	50 to 99 acres.....farms reporting..	815,017	780,779	75,118	89,476	49,511	6,304
25	100 to 199 acres.....farms reporting..	624,464	619,481	141,679	46,540	14,276	2,698
26	200 acres and over.....farms reporting..	386,456	385,030	168,781	29,632	5,377	1,697
27	Cropland used only for pasture.....farms reporting	2,142,993	1,577,312	153,604	153,119	160,402	11,427
28	acres..	69,841,001	59,510,758	5,993,410	3,377,487	3,368,566	265,488
29	Cropland not harvested and not pastured.....farms reporting..	1,556,392	1,035,792	177,688	152,744	129,461	15,884
30	acres..	64,001,705	53,659,397	24,437,447	3,769,055	2,490,371	395,252
31	Cultivated summer fallow.....farms reporting..	209,552	194,593	95,802	7,599	3,308	896
32	acres..	25,602,164	25,118,129	18,205,817	439,424	184,299	24,815
33	Other.....farms reporting..	1,412,194	902,696	109,648	146,982	127,130	15,214
34	acres..	38,399,541	28,541,268	6,231,630	3,329,631	2,306,072	370,437
35	Woodland pastured.....farms reporting..	1,712,385	1,219,796	72,430	157,648	123,177	8,453
36	acres..	135,119,501	110,000,324	4,709,778	6,695,854	3,752,284	606,657
37	Woodland not pastured.....farms reporting..	1,658,725	1,068,506	72,152	146,690	196,107	13,581
38	acres..	85,155,253	60,245,206	3,583,029	7,339,317	9,655,491	612,120
39	Other pasture (not cropland and not woodland).....farms reporting..	2,055,493	1,540,810	207,724	157,203	90,370	8,418
40	acres..	414,731,311	371,803,649	30,942,592	7,076,746	2,494,270	608,715
41	Other land (house lots, roads, wasteland, etc.).....farms reporting..	4,710,010	3,267,937	396,862	427,335	330,807	38,015
42	acres..	45,411,839	38,085,089	7,175,528	2,428,730	1,953,711	432,152
43	Cropland, total.....farms reporting..	5,057,893	3,600,673	430,389	609,307	409,421	46,415
44	acres..	479,371,116	441,220,234	126,162,824	42,452,311	20,260,910	3,152,303
45	Land pastured, total.....farms reporting..	4,065,379	2,920,620	345,673	327,733	252,258	21,077
46	acres..	619,691,813	541,314,731	41,645,780	17,150,087	9,615,120	1,480,860
47	Woodland, total.....farms reporting..	2,753,552	1,845,682	125,031	235,767	245,962	19,098
48	acres..	220,274,754	170,245,530	8,292,807	14,035,171	13,407,775	1,218,777
	Proportion of farms reporting—						
49	Cropland harvested.....percent..	88.2	95.1	100.0	100.0	100.0	100.0
50	1 to 9 acres.....percent..	16.5	7.0	0.4	5.7	14.6	21.6
51	10 to 19 acres.....percent..	14.3	12.4	1.7	23.4	27.8	24.2
52	20 to 29 acres.....percent..	10.7	11.6	2.5	21.9	21.2	15.3
53	30 to 49 acres.....percent..	12.7	15.9	5.8	21.9	19.5	15.8
54	50 to 99 acres.....percent..	15.2	21.1	17.5	14.7	12.1	13.6
55	100 to 199 acres.....percent..	11.6	16.7	32.9	7.6	3.5	5.8
56	200 acres and over.....percent..	7.2	10.4	39.2	4.9	1.3	3.7
57	Cropland used only for pasture.....percent..	39.8	42.6	35.7	25.1	39.2	24.6
58	Cropland not harvested and not pastured.....percent..	28.9	27.9	41.3	25.1	31.6	34.2
59	Cultivated summer fallow.....percent..	3.9	5.3	22.3	1.2	0.8	1.9
60	Other.....percent..	26.3	24.4	25.5	24.1	31.1	32.6
61	Woodland pastured.....percent..	31.8	32.9	16.8	25.9	30.1	18.2
62	Woodland not pastured.....percent..	30.8	28.8	16.8	24.1	47.9	29.3
63	Other pasture (not cropland and not woodland).....percent..	38.2	41.6	48.3	25.8	22.1	18.1
64	Other land (house lots, roads, wasteland, etc.).....percent..	87.6	88.2	92.2	70.1	80.8	81.9
65	Cropland, total.....percent..	94.0	97.1	100.0	100.0	100.0	100.0
66	Land pastured, total.....percent..	75.6	78.8	80.3	53.8	61.6	45.4
67	Woodland, total.....percent..	51.2	49.8	29.1	38.7	60.1	41.1
	Percent distribution of farms reporting—						
68	Cropland harvested.....percent..	100.0	74.3	9.1	12.8	8.6	1.0
69	1 to 9 acres.....percent..	100.0	29.1	0.2	3.9	6.7	1.1
70	10 to 19 acres.....percent..	100.0	60.0	1.0	18.6	14.8	1.5
71	20 to 29 acres.....percent..	100.0	74.8	1.9	23.2	15.1	1.2
72	30 to 49 acres.....percent..	100.0	85.9	3.7	19.4	11.6	1.1
73	50 to 99 acres.....percent..	100.0	95.8	9.2	11.0	6.1	0.8
74	100 to 199 acres.....percent..	100.0	99.2	22.7	7.5	2.3	0.4
75	200 acres and over.....percent..	100.0	99.6	43.7	7.7	1.4	0.4
76	Cropland used only for pasture.....percent..	100.0	73.6	7.2	7.1	7.5	0.5
77	Cropland not harvested and not pastured.....percent..	100.0	66.6	11.4	9.8	8.3	1.0
78	Cultivated summer fallow.....percent..	100.0	92.9	45.7	3.6	1.6	0.4
79	Other.....percent..	100.0	63.9	7.8	10.4	9.0	1.1
80	Woodland pastured.....percent..	100.0	71.2	4.2	9.2	7.2	0.5
81	Woodland not pastured.....percent..	100.0	64.4	4.3	8.8	11.8	0.8
82	Other pasture (not cropland and not woodland).....percent..	100.0	75.0	10.1	7.6	4.4	0.4
83	Other land (house lots, roads, wasteland, etc.).....percent..	100.0	69.4	8.4	9.1	7.0	0.8
84	Cropland, total.....percent..	100.0	71.2	8.5	12.0	8.1	0.9
85	Land pastured, total.....percent..	100.0	71.8	8.5	8.1	6.2	0.5
86	Woodland, total.....percent..	100.0	67.0	4.5	8.6	8.9	0.7

See footnotes at end of table.

OF FARM, FOR THE UNITED STATES: CENSUS OF 1950

text. Data for States in tables 2 to 50 and in Volume I]

Commercial farms by type—Continued								Other farms	
Fruit-and-nut	Dairy	Poultry	Livestock other than dairy and poultry	General—primarily crop	General—primarily livestock	General—crop and livestock	Miscellaneous		
82,178	602,093	175,876	806,080	84,569	134,666	275,050	50,368	1,672,838	1
1.5	11.2	3.3	15.0	1.6	2.5	5.1	0.9	31.1	2
74,740	508,524	162,206	629,205	60,014	107,664	201,869	45,598	1,390,114	3
6,413,632	73,824,795	12,793,868	303,449,521	14,393,286	15,724,675	39,918,625	9,373,544	96,020,398	4
13,145	209,457	28,597	352,723	42,548	54,993	144,193	8,594	390,867	5
935,301	25,147,807	2,070,249	172,082,334	7,575,134	7,621,976	26,843,300	1,018,717	21,583,951	6
2,465	3,467	809	6,720	461	232	667	1,045	3,458	7
1,501,053	1,563,622	219,718	56,752,114	1,126,787	163,342	1,019,900	937,595	39,505,197	8
6,539	45,827	28,557	145,436	14,547	16,199	36,381	8,931	252,481	9
941,652	3,346,426	2,315,753	28,097,760	2,165,113	1,406,973	3,673,413	1,264,625	18,675,028	10
7,908,334	97,189,798	12,768,082	504,186,209	20,930,094	22,103,020	64,108,412	10,065,231	138,434,518	11
96.2	161.4	72.6	625.5	247.5	164.1	233.1	199.8	82.8	12
0.7	8.4	1.1	43.5	1.8	1.9	5.5	0.9	11.9	13
32,918	13,914	10,518	24,656	18,833	14,174	17,985	18,552	5,406	14
359.88	86.60	142.74	40.51	80.38	85.80	77.67	90.39	82.09	15
87	88	86	88	87	89	90	79	87	16
82	88	87	86	83	90	90	81	69	17
82,153	571,498	118,328	730,013	84,079	129,689	274,602	37,190	1,221,224	18
3,544,438	36,934,405	3,678,518	86,289,453	7,976,147	10,565,022	30,141,500	989,324	17,478,331	19
21,263	25,538	36,191	37,440	2,192	5,808	7,405	16,543	631,328	20
20,064	46,335	24,760	53,276	7,113	8,865	18,366	7,296	307,360	21
11,042	59,501	16,963	54,913	10,954	10,933	23,032	4,459	145,047	22
12,878	131,562	19,099	94,955	18,188	21,765	40,355	4,297	96,842	23
10,286	211,437	15,369	183,005	23,348	43,322	70,646	2,957	34,238	24
4,272	83,196	4,731	198,277	14,059	32,056	76,605	1,092	4,983	25
2,348	13,929	1,215	108,147	8,225	6,940	38,193	546	1,426	26
14,020	349,194	60,857	412,538	31,099	72,608	145,560	12,884	565,681	27
396,293	11,469,750	1,125,423	25,649,793	1,021,434	1,846,025	4,456,219	540,870	10,330,243	28
22,266	125,803	47,899	191,934	29,613	34,292	91,889	16,319	520,600	29
527,516	3,315,897	968,908	11,637,262	1,172,000	915,949	3,482,907	546,833	10,342,308	30
2,472	8,900	2,673	43,994	4,057	4,612	19,204	1,076	14,959	31
63,052	344,803	109,258	4,098,531	267,966	173,776	1,183,544	22,844	484,035	32
20,428	119,827	45,792	164,364	26,765	31,399	79,593	15,554	509,498	33
464,464	2,971,094	859,650	7,538,731	904,034	742,173	2,299,363	523,989	9,858,273	34
9,957	311,020	41,771	298,629	28,186	53,730	100,354	14,441	492,589	35
880,002	14,368,243	1,592,359	64,906,620	2,111,731	2,221,387	5,612,828	2,542,581	25,119,177	36
17,246	206,574	60,608	178,255	31,817	38,499	85,445	21,532	590,219	37
1,168,416	8,923,451	2,445,874	14,077,969	2,828,118	1,286,495	4,274,473	4,050,453	24,910,047	38
11,421	308,875	57,656	447,478	28,640	73,569	138,491	10,965	514,683	39
717,045	16,957,617	1,925,846	288,287,021	4,934,094	3,951,038	12,981,447	927,218	42,927,662	40
63,998	573,121	161,411	764,202	75,257	131,002	264,647	41,280	1,442,073	41
674,624	5,220,435	1,031,154	13,338,091	886,570	1,317,104	3,159,038	467,952	7,326,750	42
82,158	588,877	138,711	763,495	84,251	131,848	274,791	41,010	1,457,220	43
4,468,247	51,720,052	5,772,849	123,576,508	10,169,581	13,326,996	38,080,626	2,077,027	38,150,882	44
27,000	586,856	116,023	768,189	61,666	130,147	258,548	25,450	1,144,759	45
1,993,340	42,795,610	4,643,628	378,843,434	8,067,259	8,018,450	23,050,494	4,010,669	78,377,082	46
23,730	416,085	86,003	395,822	46,975	75,217	148,613	27,379	907,870	47
2,048,418	23,291,694	4,038,233	78,984,589	4,939,849	3,507,882	9,887,301	6,593,034	50,029,224	48
100.0	94.9	67.3	90.6	99.4	96.3	99.8	73.8	73.0	49
25.9	4.2	20.6	4.6	2.6	4.3	2.7	32.8	37.7	50
24.4	7.7	14.1	6.6	8.4	6.6	6.7	14.5	18.4	51
13.4	9.9	9.6	6.8	13.0	8.1	8.4	8.9	8.7	52
15.7	21.9	10.9	11.8	21.5	16.2	14.7	8.5	5.8	53
12.5	35.1	8.7	22.7	27.6	32.2	25.7	5.9	2.0	54
5.2	13.8	2.7	24.6	16.6	23.8	27.9	2.2	0.3	55
2.9	2.3	0.7	13.4	9.7	5.2	13.9	1.1	0.1	56
17.1	58.0	34.6	51.2	36.8	53.9	52.9	25.6	33.8	57
27.1	20.9	27.2	23.8	35.0	25.5	33.4	32.4	31.1	58
3.0	1.5	1.5	5.5	4.8	3.4	7.0	2.1	0.9	59
24.9	19.9	26.0	20.4	31.6	23.3	28.9	30.9	30.5	60
12.1	51.7	23.8	37.0	33.3	39.9	36.5	28.7	29.4	61
21.0	34.3	34.5	22.1	37.6	28.6	31.1	42.7	35.3	62
13.9	51.3	32.8	55.5	33.9	54.6	50.4	21.8	30.8	63
77.9	95.2	91.8	94.8	89.0	97.3	96.2	82.0	86.2	64
100.0	97.8	78.9	94.7	99.6	97.9	99.9	81.4	87.1	65
32.9	97.5	66.0	95.3	72.9	96.6	94.0	50.5	68.4	66
28.9	69.1	48.9	49.1	55.5	55.9	54.0	54.4	54.3	67
1.7	12.0	2.5	15.4	1.8	2.7	5.8	0.8	25.7	68
2.4	2.9	4.1	4.2	0.2	0.7	0.8	1.9	70.9	69
2.6	6.0	3.2	6.9	0.9	1.2	2.4	0.9	40.0	70
1.9	10.4	3.0	9.6	1.9	1.9	4.0	0.8	25.2	71
1.9	19.2	2.8	13.9	2.7	3.2	5.9	0.6	14.1	72
1.3	25.9	1.9	22.5	2.9	5.3	8.7	0.4	4.2	73
0.7	13.3	0.8	31.8	2.3	5.1	12.3	0.2	0.8	74
0.6	3.6	0.3	28.0	2.1	1.8	9.9	0.1	0.4	75
0.7	16.3	2.8	19.3	1.5	3.4	6.8	0.6	26.4	76
1.4	8.1	3.1	12.3	1.9	2.2	5.9	1.0	33.4	77
1.2	4.2	1.3	21.0	1.9	2.2	9.2	0.5	7.1	78
1.4	8.5	3.2	11.6	1.9	2.2	5.6	1.1	36.1	79
0.6	18.2	2.4	17.4	1.6	3.1	5.9	0.8	28.8	80
1.0	12.5	3.7	10.7	1.9	2.3	5.2	1.3	35.6	81
0.6	15.0	2.8	21.8	1.4	3.6	6.7	0.5	25.0	82
1.4	12.2	3.4	16.2	1.6	2.8	5.6	0.9	30.6	83
1.6	11.6	2.7	15.1	1.7	2.6	5.4	0.8	28.8	84
0.7	14.4	2.9	18.9	1.5	3.2	6.4	0.6	28.2	85
0.9	15.1	3.1	14.4	1.7	2.7	5.4	1.0	33.0	86

Table 1.—FARMS AND FARM CHARACTERISTICS BY TYPE OF

[Data are based on reports for only a sample of farms. See

	Item	Total, all farms	Commercial farms by type				
			Commercial, total	Cash-grain	Cotton	Other field-crop	Vege-table
	FARMS, ACREAGE AND VALUE—Continued						
	Average acreage per farm reporting—						
1	Cropland harvested....acres..	72.8	93.1	222.4	57.9	35.2	53.7
2	Cropland used only for pasture....acres..	32.6	37.7	39.0	22.1	21.0	23.2
3	Cropland not harvested and not pastured....acres..	41.1	51.8	137.5	24.7	19.2	24.9
4	Cultivated summer fallow....acres..	122.2	129.1	190.0	57.8	55.7	27.7
5	Other....acres..	27.2	31.6	56.8	22.7	18.1	24.3
6	Woodland pastured....acres..	78.9	90.2	65.0	42.5	30.5	71.8
7	Woodland not pastured....acres..	51.3	56.4	49.7	50.0	49.2	45.1
8	Other pasture (not cropland and not woodland)....acres..	201.8	241.3	149.0	45.0	27.6	72.3
9	Other land (house lots, roads, wasteland, etc.)....acres..	9.6	11.7	18.1	5.7	5.9	11.4
10	Cropland, total....acres..	94.8	122.5	293.1	69.7	49.5	67.9
11	Land pastured, total....acres..	152.4	185.3	120.5	52.3	38.1	70.3
12	Woodland, total....acres..	80.0	92.2	66.3	59.5	54.5	63.8
	Proportion of land in farms represented by—						
13	Cropland harvested....percent..	29.8	32.1	55.5	53.5	37.8	46.0
14	Cropland used only for pasture....percent..	6.0	5.8	3.5	5.1	8.8	4.9
15	Cropland not harvested and not pastured....percent..	5.5	5.3	14.2	5.7	6.5	7.3
16	Cultivated summer fallow....percent..	2.2	2.5	10.5	0.7	0.5	0.5
17	Other....percent..	3.3	2.8	3.6	5.0	6.1	6.8
18	Woodland pastured....percent..	11.7	10.8	2.7	10.1	9.8	11.2
19	Woodland not pastured....percent..	7.3	5.9	2.1	11.1	25.3	11.3
20	Other pasture (not cropland and not woodland)....percent..	35.8	36.4	17.9	10.7	6.5	11.2
21	Other land (house lots, roads, wasteland, etc.)....percent..	3.9	3.7	4.2	3.7	5.1	8.0
22	Cropland, total....percent..	41.3	43.2	73.1	64.3	53.2	58.2
23	Land pastured, total....percent..	53.4	53.0	24.1	26.0	25.2	27.4
24	Woodland, total....percent..	19.0	16.7	4.8	21.3	35.2	22.5
	Percent distribution of acreage of—						
25	Cropland harvested....percent..	100.0	94.9	27.7	10.2	4.2	0.7
26	Cropland used only for pasture....percent..	100.0	85.2	8.6	4.8	4.8	0.4
27	Cropland not harvested and not pastured....percent..	100.0	83.8	38.2	5.9	3.9	0.6
28	Cultivated summer fallow....percent..	100.0	98.1	71.1	1.7	0.7	0.1
29	Other....percent..	100.0	74.3	16.2	8.7	6.0	1.0
30	Woodland pastured....percent..	100.0	81.4	3.5	5.0	2.8	0.4
31	Woodland not pastured....percent..	100.0	70.7	4.2	8.6	11.3	0.7
32	Other pasture (not cropland and not woodland)....percent..	100.0	89.6	7.5	1.7	0.6	0.1
33	Other land (house lots, roads, wasteland, etc.)....percent..	100.0	83.9	15.8	5.3	4.3	1.0
34	Cropland, total....percent..	100.0	92.0	26.3	8.9	4.2	0.7
35	Land pastured, total....percent..	100.0	87.4	6.7	2.8	1.6	0.2
36	Woodland, total....percent..	100.0	77.3	3.8	6.4	6.1	0.6
37	Irrigated land in farms....farms reporting..	306,617	246,463	31,552	21,538	14,607	13,182
38	Proportion of farms reporting....percent..	5.7	6.6	7.3	3.5	3.6	28.4
39	Percent distribution....percent..	100.0	80.4	10.3	7.0	4.8	4.3
40	acres..	25,832,480	24,941,641	4,642,751	3,594,923	1,511,794	930,770
41	Average per farm....acres..	84.2	101.2	147.1	166.9	103.5	70.6
42	Proportion of land in farms....percent..	2.2	2.4	2.7	5.4	4.0	17.2
43	Percent distribution....percent..	100.0	96.6	18.0	13.9	5.9	3.6
44	Land irrigated by sprinklers....farms reporting..	25,987	20,602	498	263	1,694	3,554
45	Proportion of irrigated farms....percent..	8.5	8.4	1.6	1.2	11.6	27.0
46	Percent distribution....percent..	100.0	79.3	1.9	1.0	6.5	13.7
47	acres..	660,913	629,627	27,569	36,619	89,341	99,482
48	Average per farm....acres..	25.4	30.6	55.4	139.2	52.7	28.0
49	Percent of total irrigated land....percent..	2.6	2.5	0.6	1.0	5.9	10.7
50	Percent distribution....percent..	100.0	95.3	4.2	5.5	13.5	15.1
	FARM OPERATORS						
51	Residing on farm operated....operators reporting..	5,005,595	3,451,932	373,126	571,625	384,389	40,961
52	Not residing on farm operated....operators reporting..	248,685	174,793	48,797	22,126	14,257	4,356
	Proportion of operators reporting as to residence—						
53	Residing on farm operated....percent..	95.3	95.2	88.4	96.3	96.4	90.4
54	Not residing on farm operated....percent..	4.7	4.8	11.6	3.7	3.6	9.6
55	With other income of family exceeding value of agricultural products sold..operators reporting..	1,566,154	335,547	30,943	36,311	24,918	5,175
56	Proportion of operators reporting....percent..	29.1	9.1	7.2	6.0	6.1	11.1
57	Percent distribution....percent..	100.0	21.4	2.0	2.3	1.6	0.3
	Off-farm work:						
58	Working off their farms, total....operators reporting..	2,089,834	990,387	128,160	164,266	86,388	13,125
59	1-99 days....operators reporting..	835,224	653,591	85,949	131,606	62,512	7,770
60	100 days or more....operators reporting..	1,254,610	336,796	42,211	32,660	23,876	5,355
61	Not working off their farms....operators reporting..	3,150,267	2,617,742	289,827	432,147	313,513	31,933
	Proportion of operators reporting as to off-farm work—						
62	Working off their farms, total....percent..	39.9	27.4	30.7	27.5	21.6	29.1
63	1-99 days....percent..	15.9	18.1	20.6	22.1	15.6	17.2
64	100 days or more....percent..	23.9	9.3	10.1	5.5	6.0	11.9
65	Not working off their farms....percent..	60.1	72.6	69.3	72.5	78.4	70.9

See footnotes at end of table.

FARM, FOR THE UNITED STATES: CENSUS OF 1950—Continued

text. Data for States in tables 2 to 50 and in Volume I]

Commercial farms by type—Continued								Other farms	
Fruit-and-nut	Dairy	Poultry	Livestock other than dairy and poultry	General—primarily crop	General—primarily livestock	General—crop and livestock	Miscellaneous		
43.1	64.6	31.1	118.2	94.9	81.5	109.8	26.6	14.3	1
28.3	32.8	18.5	62.2	32.8	25.4	30.6	42.0	18.3	2
23.7	26.4	20.2	60.6	39.6	26.7	37.9	33.5	19.9	3
25.5	38.7	40.9	93.2	66.1	37.7	61.6	21.2	32.4	4
22.7	24.8	18.8	45.9	33.8	23.6	28.9	33.7	19.3	5
88.4	46.2	38.1	217.3	74.9	41.3	55.9	176.1	51.0	6
67.7	43.2	40.4	79.0	88.9	33.4	50.0	188.1	42.2	7
62.8	54.9	33.4	644.2	172.3	53.7	93.7	84.6	83.4	8
10.5	9.1	6.4	17.5	11.8	10.1	11.9	11.3	5.1	9
54.4	87.8	41.6	161.9	120.7	101.1	138.6	50.6	26.2	10
73.8	72.9	40.0	493.2	130.8	61.6	89.2	157.6	68.5	11
86.3	56.0	47.0	199.5	105.2	46.6	66.5	240.8	55.1	12
44.8	38.0	28.8	17.1	38.1	47.8	47.0	9.8	12.6	13
5.0	11.8	8.8	5.1	4.9	8.4	7.0	5.4	7.5	14
6.7	3.4	7.6	2.3	5.6	4.1	5.4	5.4	7.5	15
0.8	0.4	0.9	0.8	1.3	0.8	1.8	0.2	0.3	16
5.9	3.1	6.7	1.5	4.3	3.4	3.6	5.2	7.1	17
11.1	14.8	12.5	12.9	10.1	10.1	8.8	25.3	18.1	18
14.8	9.2	19.2	2.8	13.5	5.8	6.7	40.2	18.0	19
9.1	17.4	15.1	57.2	23.6	17.9	20.2	9.2	31.0	20
8.5	5.4	8.1	2.6	4.2	6.0	4.9	4.6	5.3	21
56.5	53.2	45.2	24.5	48.6	60.3	59.4	20.6	27.6	22
25.2	44.0	36.4	75.1	38.5	36.3	36.0	39.8	56.6	23
25.9	24.0	31.6	15.7	23.6	15.9	15.4	65.5	36.1	24
1.0	10.7	1.1	25.0	2.3	3.1	8.7	0.3	5.1	25
0.6	16.4	1.6	36.7	1.5	2.6	6.4	0.8	14.8	26
0.8	5.2	1.5	18.2	1.8	1.4	5.4	0.9	16.2	27
0.2	1.3	0.4	16.0	1.0	0.7	4.6	0.1	1.9	28
1.2	7.7	2.2	19.6	2.4	1.9	6.0	1.4	25.7	29
0.7	10.6	1.2	48.0	1.6	1.6	4.2	1.9	18.6	30
1.4	10.5	2.9	16.5	3.3	1.5	5.0	4.8	29.3	31
0.2	4.1	0.5	69.5	1.2	1.0	3.1	0.2	10.4	32
1.5	11.5	2.3	29.4	2.0	2.9	7.0	1.0	16.1	33
0.9	10.8	1.2	25.8	2.1	2.8	7.9	0.4	8.0	34
0.3	6.9	0.7	61.1	1.3	1.3	3.7	0.6	12.6	35
0.9	10.6	1.8	35.9	2.2	1.6	4.5	3.0	22.7	36
44,229	31,214	9,220	42,497	15,596	3,124	14,982	4,722	60,154	37
53.8	5.2	5.2	5.3	18.4	2.3	5.4	9.4	3.6	38
14.4	10.2	3.0	13.9	5.1	1.0	4.9	1.5	19.6	39
1,637,951	1,824,798	184,339	7,022,497	1,910,424	190,592	1,395,363	95,439	890,839	40
37.0	58.5	20.0	165.2	122.5	61.0	93.1	20.2	14.8	41
20.7	1.9	1.4	1.4	9.1	0.9	2.2	0.9	0.6	42
6.3	7.1	0.7	27.2	7.4	0.7	5.4	0.4	3.4	43
5,778	2,387	1,177	1,307	918	143	670	2,213	5,385	44
13.1	7.6	12.8	3.1	5.9	4.6	4.5	46.9	9.0	45
22.2	9.2	4.5	5.0	3.5	0.6	2.6	8.5	20.7	46
155,440	65,520	9,424	55,443	49,760	1,905	20,652	18,472	31,286	47
26.9	27.4	8.0	42.4	54.2	13.3	30.8	8.3	5.8	48
9.5	3.6	5.1	0.8	2.6	1.0	1.5	19.4	3.5	49
23.5	9.9	1.4	8.4	7.5	0.3	3.1	2.8	4.7	50
70,645	580,317	167,355	748,849	77,208	130,490	263,957	43,010	1,553,663	51
10,046	11,924	3,909	41,106	5,592	1,873	6,320	4,487	73,892	52
87.6	98.0	97.7	94.8	93.2	98.6	97.7	90.6	95.5	53
12.4	2.0	2.3	5.2	6.8	1.4	2.3	9.4	4.5	54
16,291	55,876	37,926	78,648	8,818	10,394	19,974	10,273	1,230,607	55
19.8	9.3	21.6	9.8	10.4	7.7	7.3	20.4	73.6	56
1.0	3.6	2.4	5.0	0.6	0.7	1.3	0.7	78.6	57
29,417	163,469	55,492	201,138	24,773	35,186	73,866	15,107	1,099,447	58
11,738	102,263	23,418	124,444	16,655	25,718	55,552	5,966	181,633	59
17,679	61,206	32,074	76,694	8,118	9,468	18,314	9,141	917,814	60
49,260	424,636	113,571	581,848	57,416	96,312	195,525	31,754	532,525	61
37.4	27.8	32.8	25.7	30.1	26.8	27.4	32.2	67.4	62
14.9	17.4	13.9	15.9	20.3	19.6	20.6	12.7	11.1	63
22.5	10.4	19.0	9.8	9.9	7.2	6.8	19.5	56.2	64
62.6	72.2	67.2	74.3	69.9	73.2	72.6	67.8	32.6	65

Table 1.—FARMS AND FARM CHARACTERISTICS BY TYPE OF

[Data are based on reports for only a sample of farms. See

	Item	Total, all farms	Commercial farms by type				
			Commercial, total	Cash-grain	Cotton	Other field-crop	Vege-table
	FARM OPERATORS—Continued						
	Operators by age:						
1	Under 25 years.....operators reporting..	163,726	121,380	22,447	34,991	21,313	1,020
2	25-34 years.....operators reporting..	791,323	573,283	89,782	99,403	76,393	6,411
3	35-44 years.....operators reporting..	1,186,918	832,925	100,612	151,412	98,186	10,448
4	45-54 years.....operators reporting..	1,157,085	806,949	86,552	132,073	81,419	10,492
5	55-64 years.....operators reporting..	1,000,350	696,096	69,471	92,540	60,459	9,312
6	65 years and over.....operators reporting..	744,594	452,191	38,611	50,913	37,685	5,573
7	Average age.....years..	48.3	47.6	44.8	44.9	44.9	48.3
	Proportion of operators reporting as to age—						
8	Under 25 years.....percent..	3.2	3.5	5.5	6.2	5.7	2.4
9	25-34 years.....percent..	15.7	16.5	22.0	17.7	20.3	14.8
10	35-44 years.....percent..	23.5	23.9	24.7	27.0	26.2	24.2
11	45-54 years.....percent..	22.9	23.2	21.2	23.5	21.7	24.3
12	55-64 years.....percent..	19.8	20.0	17.0	16.5	16.1	21.5
13	65 years and over.....percent..	14.8	13.0	9.5	9.1	10.0	12.9
	Operators by years on present farm:						
14	Less than 5 years.....operators reporting..	1,855,558	1,240,238	152,747	297,442	180,586	14,071
15	1 year or less.....operators reporting..	471,320	287,736	34,384	86,922	54,957	2,851
16	5-9 years.....operators reporting..	1,011,185	703,266	82,630	110,252	69,539	9,166
17	10 years or more.....operators reporting..	2,191,287	1,554,174	170,874	165,630	135,662	20,496
18	Average on present farm.....years..	13	13	12	9	10	13
	Proportion of operators reporting as to years on farm—						
19	Less than 5 years.....percent..	36.7	35.5	37.6	51.9	46.8	32.2
20	1 year or less.....percent..	9.3	8.2	8.5	15.2	14.2	6.5
21	5-9 years.....percent..	20.0	20.1	20.3	19.2	18.0	21.0
22	10 years or more.....percent..	43.3	44.4	42.1	28.9	35.2	46.9
	Percent distribution of operators on present farms—						
23	Less than 5 years.....percent..	100.0	66.8	8.2	16.0	9.7	0.8
24	1 year or less.....percent..	100.0	61.0	7.3	18.4	11.7	0.6
25	5-9 years.....percent..	100.0	69.5	8.2	10.9	6.9	0.9
26	10 years or more.....percent..	100.0	70.9	7.8	7.6	6.2	0.9
	SPECIFIED FACILITIES						
27	Telephone.....farms reporting..	2,057,556	1,583,467	234,988	46,550	49,790	20,714
28	Electricity.....farms reporting..	4,213,599	2,980,354	350,615	383,537	296,375	38,532
29	From a power line.....farms reporting..	4,154,359	2,927,852	334,908	382,526	295,552	38,424
30	Average of last monthly electric bill.....dollars..	7.39	8.29	8.47	5.17	4.68	10.22
31	From a home plant.....farms reporting..	59,240	52,502	15,707	911	823	108
32	Electric water pump.....farms reporting..	2,018,578	1,536,582	196,816	83,403	81,104	23,174
33	Electric hot-water heater.....farms reporting..	936,066	728,774	91,304	29,761	31,832	9,954
34	Home freezer.....farms reporting..	650,512	518,245	74,279	29,861	26,765	6,024
35	Electric washing machine.....farms reporting..	3,160,141	2,289,966	299,157	171,659	178,722	29,473
36	Electric chick brooder.....farms reporting..	800,477	647,316	83,822	39,458	33,685	3,878
37	Electric power feed grinder.....farms reporting..	61,923	51,999	5,504	3,079	2,701	342
	Proportion of farms reporting—						
38	Telephone.....percent..	38.2	42.7	54.6	7.6	12.2	44.6
39	Electricity.....percent..	78.3	80.4	81.5	62.9	72.4	83.0
40	Electric water pump.....percent..	37.5	41.5	45.7	13.7	19.8	49.9
41	Electric hot-water heater.....percent..	17.4	19.7	21.2	4.9	7.8	21.4
42	Home freezer.....percent..	12.1	14.0	17.3	4.9	6.5	13.0
43	Electric washing machine.....percent..	58.7	61.8	69.5	28.2	43.7	63.5
44	Electric chick brooder.....percent..	14.9	17.5	19.5	6.5	8.2	8.4
45	Electric power feed grinder.....percent..	1.2	1.4	1.3	0.5	0.7	0.7
	Proportion of farms reporting electricity that also reported—						
46	Electric water pump.....percent..	47.9	51.6	56.1	21.7	27.4	60.1
47	Electric hot-water heater.....percent..	22.2	24.5	26.0	7.8	10.7	25.8
48	Home freezer.....percent..	15.4	17.4	21.2	7.8	9.0	15.6
49	Electric washing machine.....percent..	75.0	76.8	85.3	44.8	60.3	76.5
50	Electric chick brooder.....percent..	19.0	21.7	23.9	10.3	11.4	10.1
51	Electric power feed grinder.....percent..	1.5	1.7	1.6	0.8	0.9	0.9
	SPECIFIED EQUIPMENT ON FARMS						
52	Milking machine.....farms reporting..	636,341	614,347	41,356	4,343	7,224	1,302
53	Grain combines.....farms reporting..	665,378	647,857	219,690	29,547	15,379	1,644
54	number..	713,633	694,951	245,795	33,487	16,497	1,853
55	Corn pickers.....farms reporting..	447,387	442,599	113,728	3,255	3,188	723
56	number..	455,519	450,603	116,792	3,454	3,296	805
57	Pick-up hay balers.....farms reporting..	191,658	183,906	23,453	9,260	8,678	658
58	number..	195,858	187,821	23,981	9,772	8,878	693
59	Silos.....farms reporting..	557,188	534,250	42,609	2,975	5,059	1,775
	Proportion of farms reporting—						
60	Milking machine.....percent..	11.8	16.6	9.6	0.7	1.8	2.8
61	Grain combines.....percent..	12.4	17.5	51.0	4.8	3.8	3.5
62	Corn pickers.....percent..	8.3	11.9	27.1	0.5	0.8	1.6
63	Pick-up hay balers.....percent..	3.6	5.0	5.4	1.5	2.1	1.4
64	Silos.....percent..	10.4	14.4	9.9	0.5	1.2	3.8
65	Motortrucks.....farms reporting..	1,840,391	1,484,156	234,690	143,840	104,397	30,460
66	Proportion of farms reporting.....percent..	34.2	40.0	54.5	23.6	25.5	65.6
67	Percent distribution.....percent..	100.0	80.6	12.8	7.8	5.7	1.7
68	number..	2,206,670	1,810,744	306,402	165,125	124,103	45,394
69	Percent distribution.....percent..	100.0	82.1	13.9	7.5	5.6	2.1
70	Year of newest model.....farms reporting..	1,789,974	1,442,012	227,966	140,375	101,874	29,699
71	Proportion of farms reporting motortrucks.....percent..	97.3	97.2	97.1	97.6	97.6	97.5
72	Under 5 years.....farms reporting..	864,949	720,393	113,785	76,973	53,772	13,349
73	5-9 years.....farms reporting..	231,374	183,519	29,294	19,995	14,269	4,213
74	10 years and over.....farms reporting..	693,651	538,100	84,887	43,407	33,833	12,137
	Percent distribution:						
75	All farms reporting.....percent..	100.0	100.0	100.0	100.0	100.0	100.0
76	Under 5 years.....percent..	48.3	50.0	49.9	54.8	52.8	44.9
77	5-9 years.....percent..	12.9	12.7	12.9	14.2	14.0	14.2
78	10 years and over.....percent..	38.8	37.3	37.2	30.9	33.2	40.9

See footnotes at end of table.

FARM, FOR THE UNITED STATES: CENSUS OF 1950—Continued

text. Data for States in tables 2 to 50 and in Volume I]

Commercial farms by type—Continued								Other farms	
Fruit-and-nut	Dairy	Poultry	Livestock other than dairy and poultry	General—primarily crop	General—primarily livestock	General—crop and livestock	Miscellaneous		
855	11,386	2,200	15,560	2,471	2,221	6,331	585	42,346	1
6,941	87,186	17,671	108,663	12,969	18,543	44,888	4,433	218,040	2
13,686	137,313	29,547	170,297	20,044	27,538	63,949	9,893	353,993	3
18,236	138,161	36,542	182,073	17,926	29,693	62,029	11,753	350,136	4
20,087	124,001	42,306	168,214	15,294	29,490	54,011	10,912	304,254	5
15,986	76,879	39,035	116,816	9,703	21,075	30,901	9,014	292,403	6
52.9	48.6	53.0	49.4	47.4	49.8	47.5	51.9	49.8	7
1.1	2.0	1.3	2.0	3.2	1.7	2.4	1.3	2.7	8
9.2	15.2	10.6	14.3	16.5	14.4	17.1	9.5	14.0	9
18.1	23.9	17.7	22.4	25.6	21.4	24.4	21.2	22.7	10
24.1	24.0	21.8	23.9	22.9	23.1	23.7	25.2	22.4	11
26.5	21.6	25.3	22.1	19.5	22.9	20.6	23.4	19.5	12
21.1	13.4	23.3	15.3	12.4	16.4	11.8	19.3	18.7	13
17,706	156,782	46,360	217,197	29,466	34,563	80,988	12,330	615,320	14
3,273	29,023	7,682	41,987	6,977	4,813	12,655	2,212	183,584	15
15,112	122,457	33,088	155,355	15,423	26,439	55,574	8,231	307,919	16
43,078	295,332	84,244	387,641	34,570	66,855	124,804	24,988	637,113	17
16	15	15	15	13	15	14	35	12	18
23.3	27.3	28.3	28.6	37.1	27.0	31.0	27.1	39.4	19
4.3	5.1	4.7	5.5	8.8	3.8	4.8	4.9	11.8	20
19.9	21.3	20.2	20.4	19.4	20.7	21.3	18.1	19.7	21
56.8	51.4	51.5	51.0	43.5	52.3	47.8	54.9	40.8	22
1.0	8.4	2.5	11.7	1.6	1.9	4.4	0.7	33.2	23
0.7	6.2	1.6	8.9	1.5	1.0	2.7	0.5	39.0	24
1.5	12.1	3.3	15.4	1.5	2.6	5.5	0.8	30.5	25
2.0	13.5	3.8	17.7	1.6	3.1	5.7	1.1	29.1	26
48,805	349,564	97,479	467,442	27,375	80,140	138,178	22,442	474,089	27
73,067	554,869	158,960	666,148	68,194	115,902	235,998	38,157	1,233,245	28
72,851	551,537	158,077	642,171	67,652	114,512	231,766	37,776	1,226,507	29
11.79	10.73	9.90	8.59	8.41	8.35	7.58	11.03	5.17	30
216	3,332	883	23,977	542	1,390	4,232	381	6,738	31
48,446	392,162	100,414	364,503	34,841	67,571	125,518	18,630	481,996	32
32,307	202,732	43,098	175,792	16,891	29,151	55,111	10,841	207,292	33
14,003	123,321	31,090	133,168	10,789	21,824	40,815	6,306	132,267	34
60,381	499,335	130,563	548,171	46,091	103,330	197,028	26,056	870,175	35
8,694	137,250	56,445	166,299	11,220	38,921	64,219	3,425	153,161	36
760	12,677	3,663	14,644	1,159	2,170	4,284	1,016	9,924	37
59.4	58.1	55.4	58.0	32.4	59.5	50.2	44.6	28.3	38
88.9	92.2	90.4	82.6	80.6	86.1	85.8	75.8	73.7	39
59.0	65.1	57.1	45.2	41.2	50.2	45.6	37.0	28.8	40
39.3	33.7	24.5	21.8	20.0	21.6	20.0	21.5	12.4	41
17.0	20.5	17.7	16.5	12.8	16.2	14.8	12.5	7.9	42
73.5	82.9	74.2	68.0	54.5	76.7	71.6	51.7	52.0	43
10.6	22.8	32.1	20.6	13.3	28.9	23.3	6.8	9.2	44
0.9	2.1	2.1	1.8	1.4	1.6	1.6	2.0	0.6	45
66.3	70.7	63.2	54.7	51.1	58.3	53.2	48.8	39.1	46
44.2	36.5	27.1	26.4	24.8	25.2	23.4	28.4	16.8	47
19.2	22.2	19.6	20.0	15.8	18.8	17.3	16.5	10.7	48
82.6	90.0	82.1	82.3	67.6	89.2	83.5	68.3	70.6	49
11.9	24.7	35.5	25.0	16.5	33.6	27.2	9.0	12.4	50
1.0	2.3	2.3	2.2	1.7	1.9	1.8	2.7	0.8	51
1,636	356,858	9,998	95,660	4,294	40,688	50,035	953	21,994	52
1,491	73,293	9,790	178,021	15,046	26,033	76,664	1,259	17,521	53
1,655	74,897	10,053	186,042	17,042	26,494	79,719	1,417	18,682	54
298	42,991	5,519	187,841	3,300	25,951	55,520	285	4,788	55
305	43,282	5,594	190,888	3,448	26,100	56,299	340	4,916	56
856	47,871	3,005	57,725	6,231	7,234	18,158	777	7,752	57
890	48,577	3,076	58,876	6,534	7,325	18,410	809	8,037	58
1,772	277,952	9,900	117,638	4,582	30,379	38,382	1,227	22,938	59
2.0	59.3	5.7	11.9	5.1	30.2	18.2	1.9	1.3	60
1.8	12.2	5.6	22.1	17.8	19.3	27.9	2.5	1.0	61
0.4	7.1	3.1	23.3	3.9	19.3	20.2	0.6	0.3	62
1.0	8.0	1.7	7.2	7.4	5.4	6.6	1.5	0.5	63
2.2	46.2	5.6	14.6	5.4	22.6	14.0	2.4	1.4	64
45,343	266,438	64,272	364,394	41,019	44,645	121,298	23,360	356,235	65
55.2	44.3	36.5	45.2	48.5	33.2	44.1	46.4	21.3	66
2.5	14.5	3.5	19.8	2.2	2.4	6.6	1.3	19.4	67
69,773	314,682	74,900	436,982	52,019	48,668	137,816	34,880	395,926	68
3.2	14.3	3.4	19.8	2.4	2.2	6.2	1.6	17.9	69
43,953	257,887	62,485	353,696	40,040	43,435	118,072	22,530	347,962	70
96.9	96.8	97.2	97.1	97.6	97.3	97.3	96.4	97.7	71
16,882	114,045	27,419	198,617	20,157	18,557	54,516	12,321	144,556	72
6,051	31,076	7,240	42,114	5,890	4,990	15,518	2,869	47,855	73
21,020	112,766	27,826	112,965	13,993	19,888	48,038	7,340	155,551	74
100.0	100.0	100.0	100.0	100.0	100.0	100.0	100.0	100.0	75
38.4	44.2	43.9	56.2	50.3	42.7	46.2	54.7	41.5	76
13.8	12.1	11.6	11.9	14.7	11.5	13.1	12.7	13.8	77
47.8	43.7	44.5	31.9	34.9	45.8	40.7	32.6	44.7	78

Table 1.—FARMS AND FARM CHARACTERISTICS BY TYPE OF

[Data are based on reports for only a sample of farms. See

	Item	Total, all farms	Commercial farms by type				
			Commercial, total	Cash-grain	Cotton	Other field-crop	Vege-table
	SPECIFIED EQUIPMENT ON FARMS—Continued						
1	Tractors.....farms reporting..	2,525,206	2,181,954	368,475	188,924	116,918	28,387
2	Proportion of farms reporting.....percent..	46.9	58.9	85.6	31.0	28.6	61.2
3	Percent distribution.....percent..	100.0	86.4	14.6	7.5	4.6	1.1
4	number..	3,609,281	3,217,848	614,372	277,212	156,892	55,188
5	Percent distribution.....percent..	100.0	89.2	17.0	7.7	4.3	1.5
6	Wheel (other than garden) and/or crawler tractors.....farms reporting..	2,433,168	2,146,861	366,878	187,711	115,625	26,403
7	Wheel tractors (other than garden).....farms reporting..	2,382,951	2,106,999	358,165	185,700	113,448	24,874
8	number..	3,249,866	2,951,620	561,334	267,635	145,888	39,624
9	Garden tractors.....farms reporting..	206,024	130,068	20,016	2,517	3,175	6,840
10	number..	215,521	137,794	20,842	2,763	3,445	8,360
11	Crawler tractors.....farms reporting..	120,272	105,970	24,932	5,273	6,001	4,901
12	number..	143,894	128,434	32,196	6,814	7,559	7,204
	Percent distribution of number:						
13	Wheel tractors (other than garden).....percent..	100.0	90.8	17.3	8.2	4.5	1.2
14	Garden tractors.....percent..	100.0	63.9	9.7	1.3	1.6	3.9
15	Crawler tractors.....percent..	100.0	89.3	22.4	4.7	5.3	5.0
16	Year of newest model of wheel tractors (other than garden).....farms reporting..	2,162,342	1,922,458	330,287	171,766	103,706	22,330
17	Proportion of farms reporting wheel tractors (other than garden).....percent..	90.7	91.2	92.2	92.5	91.4	89.8
18	Under 5 years.....farms reporting..	1,031,942	928,687	152,792	96,310	65,914	12,322
19	5-9 years.....farms reporting..	497,367	453,733	76,188	38,226	19,991	5,211
20	10 years and over.....farms reporting..	633,033	540,038	101,307	37,230	17,801	4,797
	Percent distribution:						
21	All farms reporting.....percent..	100.0	100.0	100.0	100.0	100.0	100.0
22	Under 5 years.....percent..	47.7	48.3	46.3	56.1	63.6	55.2
23	5-9 years.....percent..	23.0	23.6	23.1	22.3	19.3	23.3
24	10 years and over.....percent..	29.3	28.1	30.7	21.7	17.2	21.5
25	Automobiles.....farms reporting..	3,389,773	2,511,151	357,658	233,895	208,897	28,560
26	Proportion of farms reporting.....percent..	63.0	67.8	83.1	38.4	51.0	61.5
27	Percent distribution.....percent..	100.0	74.1	10.6	6.9	6.2	0.8
28	number..	4,199,224	3,164,658	453,746	275,735	244,292	40,808
29	Percent distribution.....percent..	100.0	75.4	10.8	6.6	5.8	1.0
30	Year of newest model.....farms reporting..	3,205,137	2,360,261	333,467	226,057	202,632	26,673
31	Proportion of farms reporting automobiles.....percent..	94.6	94.0	93.2	96.6	97.0	93.4
32	Under 5 years.....farms reporting..	1,370,496	1,092,229	194,828	72,384	71,677	12,526
33	5-9 years.....farms reporting..	452,575	321,628	43,630	34,604	32,252	3,801
34	10 years and over.....farms reporting..	1,382,066	946,404	95,009	119,069	98,703	10,346
	Percent distribution:						
35	All farms reporting.....percent..	100.0	100.0	100.0	100.0	100.0	100.0
36	Under 5 years.....percent..	42.8	46.3	58.4	32.0	35.4	47.0
37	5-9 years.....percent..	14.1	13.6	13.1	15.3	15.9	14.3
38	10 years and over.....percent..	43.1	40.1	28.5	52.7	48.7	38.8
	Class of work power:						
39	No tractor, horses, or mules.....farms reporting..	1,213,125	527,523	39,256	161,934	77,193	6,367
40	No tractor and only 1 horse or mule.....farms reporting..	494,106	195,225	3,892	48,057	60,378	4,634
41	No tractor and 2 or more horses and/or mules.....farms reporting..	1,146,813	801,710	18,766	210,392	154,932	7,027
42	Tractor and horses and/or mules.....farms reporting..	1,276,133	1,165,471	147,968	89,455	76,822	10,331
43	Tractor and no horses or mules.....farms reporting..	1,249,073	1,016,483	220,507	99,469	40,096	18,056
	Percent distribution:						
44	All farms.....percent..	100.0	100.0	100.0	100.0	100.0	100.0
45	No tractor, horses, or mules.....percent..	22.6	14.2	9.1	26.6	18.9	13.7
46	No tractor and only 1 horse or mule.....percent..	9.2	5.3	0.9	7.9	14.7	10.0
47	No tractor and 2 or more horses and/or mules.....percent..	21.3	21.6	4.4	34.5	37.8	15.1
48	Tractor and horses and/or mules.....percent..	23.7	31.4	34.4	14.7	18.8	22.3
49	Tractor and no horses or mules.....percent..	23.2	27.4	51.2	16.3	9.8	38.9
	KIND OF ROAD ON WHICH FARMS IS LOCATED						
50	Hard surface.....farms reporting..	1,646,886	1,072,312	95,750	118,858	123,416	24,298
51	Gravel, shell, or shale.....farms reporting..	1,807,370	1,344,511	192,666	201,749	76,494	7,974
52	Dirt or unimproved.....farms reporting..	1,677,604	1,136,363	121,640	261,466	192,559	10,761
	Percent distribution:						
53	Farms reporting kind of road.....percent..	100.0	100.0	100.0	100.0	100.0	100.0
54	Hard surface.....percent..	32.1	30.2	23.4	20.4	31.4	56.5
55	Gravel, shell, or shale.....percent..	35.2	37.8	47.0	34.7	19.5	18.5
56	Dirt or unimproved.....percent..	32.7	32.0	29.7	44.9	49.1	25.0
	FARM LABOR WEEK PRECEDING ENUMERATION						
57	Family and/or hired workers.....farms reporting..	4,547,947	3,340,158	371,509	533,719	368,452	39,164
58	persons..	8,538,064	6,762,153	660,611	1,030,545	735,472	157,007
59	Family workers including operator.....farms reporting..	4,470,603	3,280,595	365,226	527,316	364,347	37,897
60	persons..	6,982,795	5,322,846	552,741	826,820	599,328	61,375
61	Operators working 1 hour or more.....persons..	4,246,072	3,158,000	354,818	506,030	347,866	36,320
62	Unpaid members of operator's family working 15 hours or more.....farms reporting..	1,847,973	1,427,030	134,366	199,965	153,996	15,506
63	persons..	2,736,723	2,164,846	197,923	320,790	251,462	25,055
64	Hired workers.....farms reporting..	703,134	630,889	64,816	61,541	50,346	12,790
65	persons..	1,555,269	1,439,307	107,870	203,725	136,144	95,632
66	1 hired worker.....farms reporting..	447,144	394,335	45,883	31,499	29,493	4,710
67	2 hired workers.....farms reporting..	133,695	121,473	11,508	12,232	9,707	2,554
68	3-4 hired workers.....farms reporting..	72,872	67,882	5,040	8,799	6,096	2,293
69	5-9 hired workers.....farms reporting..	33,762	32,093	1,791	5,408	3,448	1,669
70	10 hired workers or more.....farms reporting..	15,661	15,106	594	3,603	1,602	1,564
71	Regular workers (to be employed 150 days or more).....farms reporting..	504,041	472,046	49,496	43,435	31,318	9,294
72	persons..	1,014,518	961,489	72,292	131,404	76,318	49,516
73	1 hired worker.....farms reporting..	343,309	318,450	37,870	23,446	20,199	4,005
74	2 hired workers.....farms reporting..	88,120	83,771	7,665	8,491	5,852	1,962
75	3-4 hired workers.....farms reporting..	43,073	41,475	2,831	5,626	2,954	1,592
76	5-9 hired workers.....farms reporting..	19,799	19,047	875	3,557	1,442	979
77	10 hired workers or more.....farms reporting..	9,740	9,303	255	2,315	871	756
78	Seasonal workers (to be employed less than 150 days).....farms reporting..	271,340	227,301	21,639	25,645	24,657	5,917
79	persons..	540,751	477,818	35,578	72,321	59,826	46,116
80	1 hired worker.....farms reporting..	187,549	154,254	16,238	14,754	14,904	2,327
81	2 hired workers.....farms reporting..	45,293	38,207	3,174	5,033	4,552	1,072
82	3-4 hired workers.....farms reporting..	23,932	21,111	1,412	3,133	2,946	916
83	5-9 hired workers.....farms reporting..	9,871	9,150	567	1,630	1,617	846
84	10 hired workers or more.....farms reporting..	4,695	4,579	248	1,095	638	756
85	Regular hired workers and no seasonal hired workers.....farms reporting..	431,794	403,588	43,177	35,896	25,689	6,873

See footnotes at end of table.

FARM, FOR THE UNITED STATES: CENSUS OF 1950—Continued

text. Data for States in tables 2 to 50 and in Volume I]

Commercial farms by type—Continued								Other farms	
Fruit-and-nut	Dairy	Poultry	Livestock other than dairy and poultry	General—primarily crop	General—primarily livestock	General—crop and livestock	Miscellaneous		
50,545	434,769	73,037	552,259	49,164	96,080	204,202	19,194	343,252	1
61.5	72.2	41.5	68.5	58.1	71.3	74.2	38.1	20.5	2
2.0	17.2	2.9	21.9	1.9	3.8	8.1	0.8	13.6	3
75,751	590,309	91,338	826,723	78,768	127,392	294,050	29,853	391,433	4
2.1	16.4	2.5	22.9	2.2	3.5	8.1	0.8	10.8	5
48,618	430,702	63,031	546,936	48,564	95,010	202,732	14,651	286,307	6
38,310	426,778	61,383	541,394	47,668	94,480	201,153	13,646	275,952	7
50,065	554,838	71,519	773,695	70,403	120,380	278,023	18,216	298,246	8
5,373	20,941	16,314	29,663	2,559	5,386	9,913	7,371	75,956	9
5,695	21,552	16,748	30,682	2,765	5,500	10,245	9,197	77,727	10
16,881	12,904	2,903	19,289	4,235	1,419	5,216	2,016	14,302	11
19,991	13,919	3,071	22,346	5,600	1,512	5,782	2,440	15,460	12
1.5	17.1	2.2	23.8	2.2	3.7	8.6	0.6	9.2	13
2.6	10.0	7.8	14.2	1.3	2.6	4.8	4.3	36.1	14
13.9	9.7	2.1	15.5	3.9	1.1	4.0	1.7	10.7	15
34,048	383,007	54,223	494,740	43,469	87,130	185,860	11,892	239,884	16
88.9	89.7	88.3	91.4	91.2	92.2	92.4	87.1	86.9	17
16,594	171,383	24,303	237,610	24,516	34,785	85,512	6,646	103,255	18
8,190	97,706	12,814	115,468	10,056	21,720	45,787	2,376	43,634	19
9,264	113,918	17,106	141,662	8,897	30,625	54,561	2,870	92,995	20
100.0	100.0	100.0	100.0	100.0	100.0	100.0	100.0	100.0	21
48.7	44.7	44.8	48.0	56.4	39.9	46.0	55.9	43.0	22
24.1	25.5	23.6	23.3	23.1	24.9	24.6	20.0	18.2	23
27.2	29.7	31.5	28.6	20.5	35.1	29.4	24.1	38.8	24
61,060	482,114	124,607	615,648	51,073	108,714	210,847	28,078	878,622	25
74.3	80.1	70.8	76.4	60.4	80.7	76.7	55.7	52.5	26
1.8	14.2	3.7	18.2	1.5	3.2	6.2	0.8	25.9	27
90,388	618,824	150,801	786,352	66,831	132,463	266,004	38,414	1,034,566	28
2.2	14.7	3.6	18.7	1.6	3.2	6.3	0.9	24.6	29
57,563	448,295	117,434	574,059	48,303	101,694	197,825	26,259	844,876	30
94.3	93.0	94.2	93.2	94.6	93.5	93.8	93.5	96.2	31
30,556	181,859	47,609	314,414	22,789	39,874	90,402	13,311	278,267	32
8,578	60,353	15,827	70,414	6,925	13,755	28,212	3,277	130,947	33
18,429	206,083	53,998	189,231	18,589	48,065	79,211	9,671	435,662	34
100.0	100.0	100.0	100.0	100.0	100.0	100.0	100.0	100.0	35
53.1	40.6	40.5	54.8	47.2	39.2	45.7	50.7	32.9	36
14.9	13.5	13.5	12.3	14.3	13.5	14.3	12.5	15.5	37
32.0	46.0	46.0	33.0	38.5	47.3	40.0	36.8	51.6	38
22,819	40,963	66,443	65,359	9,363	9,754	10,452	17,620	685,602	39
4,065	15,208	12,555	25,034	5,370	3,245	8,366	4,421	298,881	40
4,749	111,153	23,841	163,428	20,672	25,587	52,030	9,133	345,103	41
11,037	245,026	21,967	357,841	26,037	54,086	117,385	7,516	110,662	42
39,508	189,743	51,070	194,418	23,127	41,994	86,817	11,678	232,590	43
100.0	100.0	100.0	100.0	100.0	100.0	100.0	100.0	100.0	44
27.8	6.8	37.8	8.1	11.1	7.2	3.8	35.0	41.0	45
4.9	2.5	7.1	3.1	6.3	2.4	3.0	8.8	17.9	46
5.8	18.5	13.6	20.3	24.4	19.0	18.9	18.1	20.6	47
13.4	40.7	12.5	44.4	30.8	40.2	42.7	14.9	6.6	48
48.1	31.5	29.0	24.1	27.3	31.2	31.6	23.2	13.9	49
54,405	232,766	83,793	186,453	26,054	34,355	69,251	22,913	574,574	50
12,090	225,340	42,916	364,934	21,443	67,588	122,802	8,515	462,859	51
10,041	125,141	40,298	224,851	32,901	29,032	75,709	11,964	541,241	52
100.0	100.0	100.0	100.0	100.0	100.0	100.0	100.0	100.0	53
71.1	39.9	50.2	24.0	32.4	26.2	25.9	52.8	36.4	54
15.8	38.6	25.7	47.0	26.7	51.6	45.9	19.6	29.3	55
13.1	21.5	24.1	29.0	40.9	22.2	28.3	27.6	34.3	56
67,218	569,969	152,910	738,198	74,102	126,658	259,498	38,761	1,207,789	57
187,846	1,214,164	283,541	1,442,711	169,362	243,140	507,798	129,956	1,775,911	58
61,552	560,003	150,554	721,738	72,421	125,750	256,924	36,867	1,190,008	59
84,789	985,828	234,890	1,143,610	117,457	222,094	437,484	56,430	1,659,949	60
59,135	539,572	143,022	697,273	69,595	121,242	248,188	34,939	1,088,072	61
18,117	295,489	60,791	304,510	30,066	67,425	123,916	14,883	420,943	62
25,654	446,256	91,868	446,337	47,862	100,852	189,296	21,491	571,877	63
28,592	134,312	26,121	165,029	17,739	14,920	40,092	14,591	72,245	64
103,057	228,336	48,666	299,126	51,905	21,046	70,319	73,481	115,962	65
12,922	89,292	17,034	110,100	9,236	11,583	27,531	5,052	52,809	66
6,254	27,187	5,034	30,760	3,838	2,251	7,112	3,036	12,222	67
4,854	12,554	2,603	15,929	2,422	829	3,680	2,783	4,990	68
2,964	4,266	1,145	6,158	1,471	198	1,314	2,261	1,669	69
1,598	1,013	305	2,082	772	59	455	1,459	555	70
20,009	112,094	18,344	125,430	12,982	10,346	27,603	11,695	31,995	71
62,829	181,442	32,373	210,485	31,923	13,870	44,270	54,767	53,029	72
10,505	78,893	12,680	90,011	7,449	8,547	20,448	4,397	24,859	73
4,160	20,684	3,298	20,766	2,673	1,217	4,347	2,656	4,349	74
2,820	8,630	1,541	9,585	1,630	427	1,802	2,037	1,598	75
1,595	3,070	615	3,757	828	113	745	1,471	752	76
929	817	210	1,311	402	42	261	1,134	437	77
13,244	33,942	10,779	56,389	7,303	5,489	16,175	6,122	44,039	78
40,228	46,894	16,293	88,641	19,982	7,176	26,049	18,714	62,933	79
6,862	26,461	8,148	41,170	4,252	4,401	11,719	3,018	33,295	80
2,807	5,015	1,576	8,930	1,341	778	2,558	1,371	7,086	81
1,948	1,939	712	4,584	923	252	1,379	967	2,821	82
1,036	431	277	1,281	495	53	414	503	721	83
591	96	66	424	292	5	105	263	116	84
15,348	100,370	15,342	108,640	10,436	9,431	23,917	8,469	28,206	85

Table 1.—FARMS AND FARM CHARACTERISTICS BY TYPE OF

[Data are based on reports for only a sample of farms. See

	Item	Total, all farms	Commercial farms by type				
			Commercial, total	Cash-grain	Cotton	Other field-crop	Vege-table
	FARM LABOR WEEK PRECEDING ENUMERATION—Continued						
	Proportion of farms reporting—						
1	Family and/or hired workers.....percent..	84.5	90.1	86.3	87.6	90.0	84.4
2	Family workers, including operator.....percent..	83.1	88.5	84.9	86.5	89.0	81.6
3	Operators working 1 hour or more.....percent..	78.9	85.2	82.4	83.1	85.0	78.3
4	Unpaid members of operator's family working 15 hours or more.....percent..	34.4	38.5	31.2	32.8	37.6	33.4
5	Hired workers.....percent..	13.1	17.0	15.1	10.1	12.3	27.6
6	Regular workers.....percent..	9.4	12.7	11.5	7.1	7.6	20.0
7	Seasonal workers.....percent..	5.0	6.1	5.0	4.2	6.0	12.7
8	Regular hired workers and no seasonal workers.....percent..	8.0	10.9	10.0	5.9	6.3	14.8
	Average per farm reporting—						
9	Family and hired workers.....persons..	1.9	2.0	1.8	1.9	2.0	4.0
10	Family workers, including operator.....persons..	1.6	1.6	1.5	1.6	1.6	1.6
11	Hired workers.....persons..	2.2	2.3	1.7	3.3	2.7	7.5
12	Regular workers.....persons..	2.0	2.0	1.5	3.0	2.4	5.3
13	Seasonal workers.....persons..	2.0	2.1	1.6	2.8	2.4	7.8
	Proportion of farms reporting hired workers represented by those reporting—						
14	Regular workers.....percent..	71.7	74.8	76.4	70.6	62.2	72.7
15	Seasonal workers.....percent..	38.6	36.0	33.4	41.7	49.0	46.3
	Kind of workers:						
16	Both family and hired workers.....farms reporting..	625,790	571,326	58,533	55,138	46,241	11,523
17	Family workers only.....farms reporting..	3,844,813	2,709,269	306,693	472,178	318,106	26,374
18	Operators only.....farms reporting..	2,224,587	1,491,410	191,365	288,169	181,011	15,134
19	Unpaid members of operator's family only.....farms reporting..	203,293	105,515	8,879	19,735	14,867	1,267
20	Hired workers only.....farms reporting..	77,344	59,563	6,283	6,403	4,105	1,267
	Proportion of farms reporting—						
21	Both family and hired workers.....percent..	11.6	15.4	13.6	9.0	11.3	24.8
22	Family workers only.....percent..	71.5	73.1	71.3	77.5	77.7	56.8
23	Operators only.....percent..	41.4	40.2	44.5	47.3	44.2	32.6
24	Unpaid members of operator's family only.....percent..	3.8	2.8	2.1	3.2	3.6	2.7
25	Hired workers only.....percent..	1.4	1.6	1.5	1.1	1.0	2.7
	SPECIFIED FARM EXPENDITURES IN 1949						
26	**Specified farm expenditures**.....farms reporting..	4,782,184	3,455,629	407,468	523,217	366,387	42,270
27	Machine hire and/or hired labor.....farms reporting..	3,548,279	2,925,944	362,900	429,511	300,920	35,130
28	dollars..	3,030,084,313	2,915,489,458	324,844,918	531,178,975	225,973,760	144,817,797
29	Machine hire.....farms reporting..	2,757,864	2,304,933	291,332	329,845	207,588	20,241
30	dollars..	611,623,456	579,047,088	116,180,035	96,061,702	31,817,595	8,031,782
31	Hired labor.....farms reporting..	2,670,043	2,315,368	288,467	311,112	255,141	31,335
32	dollars..	2,418,460,857	2,336,442,370	208,674,893	435,117,273	194,156,165	136,786,865
33	Feed for livestock and poultry.....farms reporting..	3,875,704	2,827,575	306,889	316,997	256,659	25,260
34	dollars..	3,023,840,651	2,816,605,302	133,360,941	52,276,847	43,628,808	8,906,222
35	Livestock and poultry purchased.....farms reporting..	2,948,808	2,304,348	278,408	213,813	201,553	15,779
36	dollars..	2,389,809,254	2,304,471,950	157,296,296	44,571,446	39,029,705	5,870,160
37	Seeds, bulbs, plants, and trees purchased.....farms reporting..	3,335,882	2,582,300	316,044	335,310	256,532	35,802
38	dollars..	542,887,067	509,326,861	89,763,084	41,531,409	47,243,594	18,068,747
39	Gasoline and other petroleum fuel and oil.....farms reporting..	2,983,476	2,575,279	381,703	232,310	204,769	33,796
40	dollars..	1,133,707,955	1,090,767,448	243,042,409	97,024,472	58,643,579	19,335,057
41	Farm machinery repairs.....farms reporting..	2,752,064	2,449,025	370,472	261,275	184,160	28,447
42	dollars..	774,819,161	751,183,251	173,745,442	66,199,935	36,876,440	15,085,976
43	Tractor repairs.....farms reporting..	2,029,485	1,867,922	337,848	159,221	85,289	23,023
44	dollars..	389,023,289	376,415,854	85,136,707	43,684,201	18,640,981	9,077,698
45	Other farm machinery repairs.....farms reporting..	2,333,378	2,119,176	332,610	200,842	159,528	19,928
46	dollars..	385,795,872	374,767,397	88,608,735	22,515,734	18,235,459	6,008,278
	Proportion of farms reporting—						
47	Specified farm expenditures.....percent..	88.9	93.2	94.7	85.9	89.5	91.1
48	Machine hire and/or hired labor.....percent..	66.0	78.9	84.3	70.5	73.5	75.7
49	Machine hire.....percent..	51.3	62.2	67.7	54.1	50.7	43.6
50	Hired labor.....percent..	49.6	62.5	67.0	51.1	62.3	67.5
51	Feed for livestock and poultry.....percent..	72.0	76.3	71.3	52.0	62.7	54.4
52	Livestock and poultry purchased.....percent..	54.8	62.2	64.7	35.1	49.2	34.0
53	Seeds, bulbs, plants, and trees purchased.....percent..	62.0	69.7	73.4	55.0	62.7	77.1
54	Gasoline and other petroleum fuel and oil.....percent..	55.5	69.5	88.7	38.1	50.0	72.8
55	Farm machinery repairs.....percent..	51.2	66.1	86.1	42.9	45.0	61.3
56	Tractor repairs.....percent..	37.7	50.4	78.5	26.1	20.8	49.6
57	Other farm machinery repairs.....percent..	43.4	57.2	77.3	33.0	39.0	42.9
	Average amount of expenditures per farm reporting—						
58	Machine hire and/or hired labor.....dollars..	854	996	895	1,237	751	4,122
59	Machine hire.....dollars..	222	251	399	291	153	397
60	Hired labor.....dollars..	906	1,009	723	1,399	761	4,365
61	Feed for livestock and poultry.....dollars..	780	996	435	165	170	353
62	Livestock and poultry purchased.....dollars..	810	1,000	565	208	194	372
63	Seeds, bulbs, plants, and trees purchased.....dollars..	163	197	284	124	184	505
64	Gasoline and other petroleum fuel and oil.....dollars..	380	424	637	418	286	572
65	Farm machinery repairs.....dollars..	282	307	469	253	200	530
66	Tractor repairs.....dollars..	192	202	252	274	219	394
67	Other farm machinery repairs.....dollars..	165	177	266	112	114	301
	Percent of total value of farm products sold represented by expenditures for—						
68	Machine hire and/or hired labor.....percent..	13.6	13.4	10.3	24.1	15.3	28.8
69	Machine hire.....percent..	2.7	2.7	3.7	4.4	2.2	1.6
70	Hired labor.....percent..	10.9	10.8	6.6	19.7	13.1	27.2
71	Feed for livestock and poultry.....percent..	13.6	13.0	4.2	2.4	3.0	1.8
72	Livestock and poultry purchased.....percent..	10.7	10.6	5.0	2.0	2.6	1.2
73	Seeds, bulbs, plants, and trees purchased.....percent..	2.4	2.3	2.9	1.9	3.2	3.6
74	Gasoline and other petroleum fuel and oil.....percent..	5.1	5.0	7.7	4.4	4.0	3.8
75	Farm machinery repairs.....percent..	3.5	3.5	5.5	3.0	2.5	3.0
76	Tractor repairs.....percent..	1.7	1.7	2.7	2.0	1.3	1.8
77	Other farm machinery repairs.....percent..	1.7	1.7	2.8	1.0	1.2	1.2

See footnotes at end of tables..

FARM, FOR THE UNITED STATES: CENSUS OF 1950—Continued

text. Data for States in tables 2 to 50 and in Volume I]

Commercial farms by type—Continued								Other farms	
Fruit-and-nut	Dairy	Poultry	Livestock other than dairy and poultry	General—primarily crop	General—primarily livestock	General—crop and livestock	Miscellaneous		
81.8	94.7	86.9	91.6	87.6	94.1	94.3	77.0	72.2	1
74.9	93.0	85.6	89.5	85.6	93.4	93.4	73.2	71.1	2
72.0	89.6	81.3	86.5	82.3	90.0	90.2	69.4	65.0	3
22.0	49.1	39.1	37.8	35.6	50.1	45.1	29.5	25.2	4
34.8	22.3	14.9	20.5	21.0	11.1	14.6	29.0	4.3	5
24.3	18.6	10.4	15.6	15.4	7.7	10.0	23.2	1.9	6
16.1	5.6	6.1	7.0	8.6	4.1	5.9	12.2	2.6	7
18.7	16.7	8.7	13.5	12.3	7.0	8.7	16.8	1.7	8
2.8	2.1	1.9	2.0	2.3	1.9	2.0	3.4	1.5	9
1.4	1.8	1.6	1.6	1.6	1.8	1.7	1.5	1.4	10
3.6	1.7	1.9	1.8	2.9	1.4	1.8	5.0	1.6	11
3.1	1.6	1.8	1.7	2.5	1.3	1.6	4.7	1.7	12
3.0	1.4	1.5	1.6	2.7	1.3	1.6	3.1	1.4	13
70.0	83.5	70.2	76.0	73.2	69.3	68.8	80.2	44.3	14
46.3	25.3	41.3	34.2	41.2	36.8	40.3	42.0	61.0	15
22,926	124,346	23,765	148,569	16,058	14,012	37,518	12,697	54,464	16
38,626	435,657	126,789	573,169	56,363	111,738	219,406	24,170	1,135,544	17
26,205	191,225	68,960	321,321	31,820	51,059	111,140	14,001	733,177	18
1,694	16,572	6,764	20,245	2,395	3,905	7,676	1,516	97,778	19
5,666	9,966	2,356	16,460	1,681	908	2,574	1,894	17,781	20
27.9	20.7	13.5	18.4	19.0	10.4	13.6	25.2	3.3	21
47.0	72.4	72.1	71.1	66.6	83.0	79.8	48.0	67.9	22
31.9	31.8	39.2	39.9	37.6	37.9	40.4	27.8	43.8	23
2.1	2.8	3.8	2.5	2.8	2.9	2.8	3.0	5.8	24
6.9	1.7	1.3	2.0	2.0	0.7	0.9	3.8	1.1	25
74,690	584,945	165,070	770,915	77,395	131,849	269,756	41,667	1,326,555	26
69,247	511,120	108,879	655,527	67,710	115,198	239,513	30,289	622,335	27
242,752,285	399,395,677	78,968,596	558,946,518	93,408,193	45,691,806	139,678,017	129,832,916	114,594,855	28
42,698	432,141	78,254	529,408	52,436	102,420	202,771	15,799	452,931	29
15,004,075	80,069,227	10,209,844	136,569,107	19,589,931	17,866,055	44,541,973	3,105,762	32,576,368	30
64,269	396,331	78,984	534,246	56,061	85,016	188,820	25,586	354,675	31
227,748,345	319,326,450	68,769,232	422,380,146	73,818,387	27,825,751	95,147,169	126,691,694	82,018,487	32
36,736	557,840	158,273	710,748	53,710	126,537	246,377	31,549	1,048,129	33
13,041,076	779,614,493	663,571,750	845,889,486	15,323,196	105,733,077	139,977,259	15,282,147	207,235,349	34
22,870	407,911	148,200	619,706	43,260	117,661	219,803	15,384	644,460	35
6,500,101	259,530,571	134,631,702	1,470,205,186	18,522,177	45,919,512	113,682,761	8,712,333	85,337,304	36
41,870	471,918	94,768	604,266	59,082	111,389	225,453	29,866	753,582	37
8,522,753	71,108,215	8,633,043	116,694,584	15,057,617	15,165,355	39,101,731	38,436,729	33,560,206	38
59,675	501,824	107,103	633,680	56,203	110,869	226,846	26,501	408,197	39
28,615,816	164,625,841	26,383,507	284,840,571	28,041,061	34,804,740	92,007,827	13,402,568	42,940,507	40
47,987	480,385	70,978	599,611	54,514	108,132	224,653	18,411	303,039	41
18,986,211	118,646,494	12,708,225	197,394,311	20,223,404	24,174,940	61,407,882	5,733,991	23,635,910	42
39,791	366,212	49,482	486,487	40,694	85,600	181,873	12,402	161,563	43
11,064,671	52,896,359	6,031,599	94,580,324	11,192,458	11,045,974	29,853,615	3,211,267	12,607,435	44
33,256	431,546	53,912	531,944	44,771	98,180	200,355	12,304	214,202	45
7,921,540	65,750,135	6,676,626	102,813,987	9,030,946	13,128,966	31,554,267	2,522,724	11,028,475	46
90.9	97.2	93.9	95.6	91.5	97.9	98.1	82.7	79.3	47
84.3	84.9	61.9	81.3	80.1	85.5	87.1	60.1	37.2	48
52.0	71.8	44.5	65.7	62.0	76.1	73.7	31.4	27.1	49
78.2	65.8	44.9	66.3	66.3	63.1	60.6	50.8	21.2	50
44.7	92.7	90.0	88.2	63.5	94.0	89.6	62.6	62.7	51
27.8	67.7	84.3	76.9	51.2	87.4	79.9	30.5	38.5	52
51.0	78.4	53.9	75.0	69.9	82.7	82.0	59.3	45.0	53
72.6	83.3	60.9	78.6	66.5	82.3	82.5	52.6	24.4	54
58.4	79.8	40.4	74.4	64.5	80.3	81.7	36.6	18.1	55
48.4	60.8	28.1	60.4	48.1	63.6	66.1	24.6	9.7	56
40.5	71.7	30.7	66.0	52.9	72.9	72.8	24.4	12.8	57
3,506	781	725	853	1,380	397	583	4,286	184	58
351	185	130	258	374	174	220	197	72	59
3,544	806	871	791	1,317	327	504	4,952	231	60
355	1,398	4,193	1,190	285	836	568	484	198	61
284	636	908	2,372	428	390	517	566	132	62
204	151	91	193	255	136	173	1,287	45	63
480	328	246	450	499	314	406	506	105	64
396	247	179	329	371	224	273	311	78	65
278	144	122	194	275	129	164	259	78	66
238	152	124	193	202	134	157	205	51	67
32.9	11.9	6.6	8.9	21.2	8.0	10.5	27.4	20.2	68
2.0	2.4	0.9	2.2	4.4	3.1	3.3	0.7	5.8	69
30.8	9.5	5.8	6.7	16.7	4.9	7.1	26.7	14.5	70
1.8	23.3	55.5	13.5	3.5	18.6	10.5	3.2	36.6	71
0.9	7.7	11.3	23.4	4.2	8.1	8.5	1.8	15.1	72
1.2	2.1	0.7	1.9	3.4	2.7	2.9	8.1	5.9	73
3.9	4.9	2.2	4.5	6.4	6.1	6.9	2.8	7.6	74
2.6	3.5	1.1	3.1	4.6	4.2	4.6	1.2	4.2	75
1.5	1.6	0.5	1.5	2.5	1.9	2.2	0.7	2.2	76
1.1	2.0	0.6	1.6	2.0	2.3	2.4	0.5	1.9	77

Table 1.—FARMS AND FARM CHARACTERISTICS BY TYPE OF

[Data are based on reports for only a sample of farms. See

	Item	Total, all farms	Commercial farms by type				
			Commercial, total	Cash-grain	Cotton	Other field-crop	Vege-table
	FARMS BY SIZE						
	Classification of farms by size of farm:						
1	Under 10 acres.....number..	480,373	136,835	535	22,565	19,430	4,240
2	10-29 acres.....number..	852,956	414,884	6,387	169,331	91,462	12,190
3	30-49 acres.....number..	623,582	347,442	12,171	110,947	71,415	7,970
4	50-69 acres.....number..	426,048	266,658	11,320	63,100	54,735	5,075
5	70-99 acres.....number..	620,131	444,218	32,945	67,300	54,194	5,336
6	100-139 acres.....number..	581,099	462,467	37,563	54,848	46,815	4,053
7	140-179 acres.....number..	522,272	453,984	65,484	39,745	26,049	2,556
8	180-219 acres.....number..	276,283	245,968	33,478	19,815	14,377	1,248
9	220-259 acres.....number..	213,972	196,633	35,481	13,043	9,051	752
10	260-499 acres.....number..	477,558	445,385	108,369	32,097	15,951	1,678
11	500-999 acres.....number..	183,913	174,380	56,010	11,670	4,474	768
12	1,000 acres and over.....number..	121,063	117,558	30,646	4,846	1,468	549
	Percent distribution of farms by size:						
13	All farms.....percent..	100.0	100.0	100.0	100.0	100.0	100.0
14	Under 10 acres.....percent..	8.9	3.7	0.1	3.7	4.7	9.1
15	10-29 acres.....percent..	15.9	11.2	1.5	27.8	22.3	26.3
16	30-49 acres.....percent..	11.6	9.4	2.8	18.2	17.4	17.2
17	50-69 acres.....percent..	7.9	7.2	2.6	10.4	13.4	10.9
18	70-99 acres.....percent..	11.5	12.0	7.7	11.0	13.2	11.5
19	100-139 acres.....percent..	10.8	12.5	8.7	9.0	11.4	8.7
20	140-179 acres.....percent..	9.7	12.2	15.2	6.5	6.4	5.5
21	180-219 acres.....percent..	5.1	6.6	7.8	3.3	3.5	2.7
22	220-259 acres.....percent..	4.0	5.3	8.2	2.1	2.2	1.6
23	260-499 acres.....percent..	8.9	12.0	25.2	5.3	3.9	3.6
24	500-999 acres.....percent..	3.4	4.7	13.0	1.9	1.1	1.7
25	1,000 acres and over.....percent..	2.3	3.2	7.1	0.8	0.4	1.2
	FARMS BY TENURE						
	Classification of farms by tenure of operator:						
26	Full owners.....number..	3,091,473	1,812,999	135,885	152,534	158,649	25,134
27	Part owners.....number..	840,924	729,275	130,810	79,629	58,948	10,844
28	Managers.....number..	23,163	19,705	1,215	1,417	789	451
29	All tenants.....number..	1,423,690	1,144,433	162,479	375,727	191,035	9,986
30	Cash tenants.....number..	217,196	133,277	9,046	27,637	10,943	4,350
31	Share-cash tenants.....number..	197,329	190,046	65,945	15,699	4,588	536
32	Share tenants.....number..	525,663	459,335	75,611	147,248	71,739	2,387
33	Crop-share tenants.....number..	409,977	347,260	63,202	144,976	66,553	2,250
34	Livestock-share tenants.....number..	115,686	112,075	12,409	2,272	5,186	137
35	Croppers[1].....number..	338,775	278,466	3,466	164,502	92,112	1,293
36	Other and unspecified tenants.....number..	144,727	83,309	8,411	20,641	11,653	1,420
	Percent distribution of farms by tenure:						
37	All farms.....percent..	100.0	100.0	100.0	100.0	100.0	100.0
38	Full owners.....percent..	57.5	48.9	31.6	25.0	38.7	54.2
39	Part owners.....percent..	15.6	19.7	30.4	13.1	14.4	23.4
40	Managers.....percent..	0.4	0.5	0.3	0.2	0.2	1.0
41	All tenants.....percent..	26.5	30.9	37.8	61.7	46.7	21.5
42	Cash tenants.....percent..	4.0	3.6	2.1	4.5	2.7	9.4
43	Share-cash tenants.....percent..	3.7	5.1	15.3	2.6	1.1	1.2
44	Share tenants.....percent..	9.8	12.4	17.6	24.2	17.5	5.1
45	Crop-share tenants.....percent..	7.6	9.4	14.7	23.8	16.3	4.8
46	Livestock-share tenants.....percent..	2.2	3.0	2.9	0.4	1.3	0.3
47	Croppers[1].....percent..	6.3	7.5	0.8	27.0	22.5	2.8
48	Other and unspecified tenants.....percent..	2.7	2.2	2.0	3.4	2.8	3.1
	FARMS BY ECONOMIC CLASS						
	Classification of farms by economic class—						
49	Commercial farms.....number..	3,706,412	3,706,412	430,389	609,307	409,421	46,415
50	Class I.....number..	103,231	103,231	13,763	11,246	4,845	3,074
51	Class II.....number..	381,151	381,151	74,102	27,242	13,073	4,858
52	Class III.....number..	721,211	721,211	127,744	44,972	37,316	6,743
53	Class IV.....number..	882,302	882,302	109,815	91,377	114,317	9,248
54	Class V.....number..	901,316	901,316	68,041	195,921	143,253	10,824
55	Class VI.....number..	717,201	717,201	36,924	238,549	96,617	11,668
56	Other farms.....number..	1,672,838	xxxxxxxxxxx	xxxxxxxxxxx	xxxxxxxxxxx	xxxxxxxxxxx	xxxxxxxxxxx
	Percent distribution of farms by economic class:						
57	Commercial farms.....percent..	xxxxxxxxxxx	100.0	100.0	100.0	100.0	100.0
58	Class I.....percent..	xxxxxxxxxxx	2.8	3.2	1.8	1.2	6.6
59	Class II.....percent..	xxxxxxxxxxx	10.3	17.2	4.5	3.2	10.5
60	Class III.....percent..	xxxxxxxxxxx	19.5	29.7	7.4	9.1	14.5
61	Class IV.....percent..	xxxxxxxxxxx	23.8	25.5	15.0	27.9	19.9
62	Class V.....percent..	xxxxxxxxxxx	24.3	15.8	32.2	35.0	23.3
63	Class VI.....percent..	xxxxxxxxxxx	19.4	8.6	39.2	23.6	25.1

See footnotes at end of table.

FARM, FOR THE UNITED STATES: CENSUS OF 1950—Continued

text. Data for States in tables 2 to 50 and in Volume I]

Commercial farms by type—Continued								Other farms	
Fruit-and-nut	Dairy	Poultry	Livestock other than dairy and poultry	General—primarily crop	General—primarily livestock	General—crop and livestock	Miscellaneous		
9,950	6,363	42,663	12,537	570	1,670	1,045	15,267	343,538	1
26,765	22,068	34,328	28,520	5,406	5,260	7,180	5,987	438,072	2
13,718	37,562	22,338	35,321	9,290	8,490	14,976	3,244	276,140	3
7,512	39,415	15,613	33,518	8,310	8,725	16,566	2,769	159,390	4
7,130	103,489	20,201	79,211	12,652	22,475	35,180	4,105	175,913	5
5,712	120,905	15,858	96,824	11,858	23,577	40,255	4,199	118,632	6
3,406	98,516	9,757	124,245	9,880	25,430	45,615	3,301	68,288	7
1,999	56,404	4,843	69,012	5,471	12,045	25,079	2,197	30,315	8
1,143	37,926	2,920	59,840	3,996	8,896	22,084	1,501	17,339	9
2,757	63,542	5,483	139,799	10,180	14,623	46,757	4,149	32,173	10
1,313	13,294	1,460	61,040	4,380	2,876	14,955	2,140	9,533	11
773	2,609	412	66,213	2,576	599	5,358	1,509	3,505	12
100.0	100.0	100.0	100.0	100.0	100.0	100.0	100.0	100.0	13
12.1	1.1	24.3	1.6	0.7	1.2	0.4	30.3	20.5	14
32.6	3.7	19.5	3.5	6.4	3.9	2.6	11.9	26.2	15
16.7	6.2	12.7	4.4	11.0	6.3	5.4	6.4	16.5	16
9.1	6.5	8.9	4.2	9.8	6.5	6.0	5.5	9.5	17
8.7	17.2	11.5	9.8	15.0	16.7	12.8	8.2	10.5	18
7.0	20.1	9.0	12.0	14.0	17.5	14.6	8.3	7.1	19
4.1	16.4	5.5	15.4	11.7	18.9	16.6	6.6	4.1	20
2.4	9.4	2.8	8.6	6.5	8.9	9.1	4.4	1.8	21
1.4	6.3	1.7	7.4	4.7	6.6	8.0	3.0	1.0	22
3.4	10.6	3.1	17.3	12.0	10.9	17.0	8.2	1.9	23
1.6	2.2	0.8	7.6	5.2	2.1	5.4	4.2	0.6	24
0.9	0.4	0.2	8.2	3.0	0.4	1.9	3.0	0.2	25
66,569	389,178	146,985	446,690	41,557	79,579	130,194	40,745	1,278,474	26
8,171	119,336	15,882	182,514	18,467	28,145	71,676	4,853	111,649	27
2,459	3,462	817	6,717	458	217	657	1,046	3,458	28
4,979	90,117	12,892	170,159	24,087	26,725	72,523	3,724	279,257	29
951	26,910	3,609	32,156	3,709	4,542	7,822	1,602	83,919	30
248	9,883	1,025	51,520	2,009	9,018	29,492	83	7,283	31
2,090	39,201	3,295	67,145	11,430	10,804	27,660	725	66,328	32
1,960	11,237	2,345	21,804	10,258	4,001	18,050	624	62,717	33
130	27,964	950	45,341	1,172	6,803	9,610	101	3,611	34
384	2,358	972	4,543	4,981	346	3,152	357	60,309	35
1,306	11,765	3,991	14,795	1,958	2,015	4,397	957	61,418	36
100.0	100.0	100.0	100.0	100.0	100.0	100.0	100.0	100.0	37
81.0	64.6	83.2	55.4	49.1	59.1	47.3	80.9	76.4	38
9.9	19.8	9.0	22.6	21.8	20.9	26.1	9.6	6.7	39
3.0	0.6	0.5	0.8	0.5	0.2	0.2	2.1	0.2	40
6.1	15.0	7.3	21.1	28.5	19.8	26.4	7.4	16.7	41
1.2	4.5	2.1	4.0	4.4	3.4	2.8	3.2	5.0	42
0.3	1.6	0.6	6.4	2.4	6.7	10.7	0.2	0.4	43
2.5	6.5	1.9	8.3	13.5	8.0	10.1	1.4	4.0	44
2.4	1.9	1.3	2.7	12.1	3.0	6.6	1.2	3.7	45
0.2	4.6	0.5	5.6	1.4	5.1	3.5	0.2	0.2	46
0.5	0.4	0.6	0.6	5.9	0.3	1.1	0.7	3.6	47
1.6	2.0	2.3	1.8	2.3	1.5	1.6	1.9	3.7	48
82,178	602,093	175,876	806,080	84,569	134,666	275,050	50,368	xxxxxxxxxxxxxxxx	49
5,249	9,982	8,648	36,853	2,329	551	2,324	4,367	xxxxxxxxxxxxxxxx	50
11,022	61,232	22,531	122,905	6,940	7,871	23,573	5,802	xxxxxxxxxxxxxxxx	51
15,491	153,980	28,427	189,087	12,364	31,451	67,039	6,597	xxxxxxxxxxxxxxxx	52
18,929	179,935	34,030	176,580	19,071	41,906	77,963	9,131	xxxxxxxxxxxxxxxx	53
19,924	133,417	43,033	152,708	23,727	32,736	65,027	12,705	xxxxxxxxxxxxxxxx	54
11,563	63,547	39,207	127,947	20,138	20,151	39,124	11,766	xxxxxxxxxxxxxxxx	55
xxxxxxxxxxxxxxxx	xxxxxxxxxxxxxxxx	xxxxxxxxxxxxxxxx	xxxxxxxxxxxxxxxx	xxxxxxxxxxxxxxxx	xxxxxxxxxxxxxxxx	xxxxxxxxxxxxxxxx	xxxxxxxxxxxxxxxx	1,672,838	56
100.0	100.0	100.0	100.0	100.0	100.0	100.0	100.0	xxxxxxxxxxxxxxxx	57
6.4	1.7	4.9	4.6	2.8	0.4	0.8	8.7	xxxxxxxxxxxxxxxx	58
13.4	10.2	12.8	15.2	8.2	5.8	8.6	11.5	xxxxxxxxxxxxxxxx	59
18.9	25.6	16.2	23.5	14.6	23.4	24.4	13.1	xxxxxxxxxxxxxxxx	60
23.0	29.9	19.3	21.9	22.6	31.1	28.3	18.1	xxxxxxxxxxxxxxxx	61
24.2	22.2	24.5	18.9	28.1	24.3	23.6	25.2	xxxxxxxxxxxxxxxx	62
14.1	10.6	22.3	15.9	23.8	15.0	14.2	23.4	xxxxxxxxxxxxxxxx	63

Table 1.—FARMS AND FARM CHARACTERISTICS BY TYPE OF

[Data are based on reports for only a sample of farms. See

	Item	Total, all farms	Commercial farms by type				
			Commercial, total	Cash-grain	Cotton	Other field-crop	Vegetable
	VALUE OF FARM PRODUCTS SOLD						
1	All products sold.....dollars..	22,279,562,599	21,713,216,602	3,144,515,648	2,206,927,271	1,477,981,921	503,045,935
2	All crops sold.....dollars..	9,819,185,008	9,603,007,877	2,511,660,021	2,058,878,086	1,338,915,684	483,488,126
3	Field crops, other than vegetables and fruits and nuts, sold.....dollars..	8,032,079,094	7,859,543,873	2,496,228,048	2,032,116,613	1,307,536,701	47,778,637
4	Vegetables sold.....dollars..	620,397,332	602,060,691	11,236,690	18,430,523	26,631,959	420,741,695
5	Fruits and nuts sold.....dollars..	792,814,981	771,950,346	3,656,445	7,816,676	4,046,841	10,611,241
6	Horticultural specialties sold.....dollars..	373,893,601	369,452,967	536,838	514,274	700,183	4,356,553
7	All livestock and livestock products sold.....dollars..	12,325,622,579	11,991,661,746	631,212,435	143,651,837	132,186,582	18,931,287
8	Dairy products sold.....dollars..	3,139,529,000	3,073,814,786	96,425,624	15,822,696	25,160,669	3,661,680
9	Poultry and poultry products sold.....dollars..	1,888,201,872	1,810,029,330	78,780,429	19,749,193	15,733,326	3,543,690
10	Livestock and livestock products, other than dairy and poultry, sold.....dollars..	7,297,891,707	7,107,817,630	456,006,382	108,079,948	91,292,587	11,725,917
11	Forest products sold.....dollars..	134,755,012	118,546,979	1,643,192	4,397,348	6,879,655	626,522
12	Farms reporting sales of any farm products.....number..	5,018,221	3,706,412	430,389	609,307	409,421	46,415
13	Average sales per farm reporting.....dollars..	4,440	5,858	7,306	3,622	3,610	10,838
14	Proportion of farms reporting.....percent..	93.3	100.0	100.0	100.0	100.0	100.0
	Percent distribution:						
15	All products sold.....percent..	100.0	97.5	14.1	9.9	6.6	2.3
16	All crops sold.....percent..	100.0	97.8	25.6	21.0	13.6	4.9
17	Field crops, other than vegetables and fruits and nuts, sold.....percent..	100.0	97.9	31.1	25.3	16.3	0.6
18	Vegetables sold.....percent..	100.0	97.0	1.8	3.0	4.3	67.8
19	Fruits and nuts sold.....percent..	100.0	97.4	0.5	1.0	0.5	1.3
20	Horticultural specialties sold.....percent..	100.0	98.8	0.1	0.1	0.2	1.2
21	All livestock and livestock products sold.....percent..	100.0	97.3	5.1	1.2	1.1	0.2
22	Dairy products sold.....percent..	100.0	97.9	3.1	0.5	0.8	0.1
23	Poultry and poultry products sold.....percent..	100.0	95.9	4.2	1.0	0.8	0.2
24	Livestock and livestock products, other than dairy and poultry, sold...percent..	100.0	97.4	6.2	1.6	1.3	0.2
25	Forest products sold.....percent..	100.0	88.0	1.2	3.3	5.1	0.5
	Percent distribution within each type group:						
26	All products sold.....percent..	100.0	100.0	100.0	100.0	100.0	100.0
27	All crops sold.....percent..	44.1	44.2	79.9	93.3	90.6	96.1
28	Field crops, other than vegetables and fruits and nuts, sold.....percent..	36.1	36.2	79.4	92.1	88.5	9.5
29	Vegetables sold.....percent..	2.8	2.8	0.4	0.8	1.8	83.6
30	Fruits and nuts sold.....percent..	3.6	3.6	0.1	0.4	0.3	2.1
31	Horticultural specialties sold.....percent..	1.7	1.7	(2)	(2)	(2)	0.9
32	All livestock and livestock products sold.....percent..	55.3	55.2	20.1	6.5	8.9	3.8
33	Dairy products sold.....percent..	14.1	14.2	3.1	0.7	1.7	0.7
34	Poultry and poultry products sold.....percent..	8.5	8.3	2.5	0.9	1.1	0.7
35	Livestock and livestock products, other than dairy and poultry, sold.....percent..	32.8	32.7	14.5	4.9	6.2	2.3
36	Forest products sold.....percent..	0.6	0.5	0.1	0.2	0.5	0.1
	SPECIFIED LIVESTOCK						
	Livestock on farms April 1, 1950:						
37	Horses and mules.....farms..	2,917,052	2,162,406	170,626	347,904	292,132	21,992
38	number..	7,634,185	6,106,060	464,716	899,026	619,021	43,781
39	All cattle and calves.....farms reporting..	4,090,583	2,991,113	324,179	412,060	265,102	20,135
40	number..	77,520,335	72,027,797	6,250,895	2,893,816	1,654,024	219,045
41	Cows, including heifers that have calved.....farms reporting..	3,958,585	2,921,831	314,519	400,421	256,588	19,035
42	number..	37,567,618	34,724,126	2,854,378	1,527,463	875,730	103,409
43	Milk cows.....farms reporting..	3,681,627	2,733,691	283,526	372,749	240,553	17,230
44	number..	21,367,470	19,348,871	1,356,773	873,296	650,691	49,839
45	All hogs and pigs.....farms reporting..	3,030,217	2,292,811	210,183	409,343	294,357	14,269
46	number..	56,291,740	52,390,381	4,513,769	2,357,924	2,556,206	130,278
47	Chickens 4 months old and over.....farms reporting..	4,243,025	2,989,579	308,261	510,408	342,597	26,156
48	number..	343,108,669	295,876,355	27,659,113	17,407,880	12,280,850	1,200,595
	Average per farm reporting—						
49	Horses and mules.....number..	2.6	2.8	2.7	2.6	2.1	2.0
50	All cattle and calves.....number..	19.0	24.1	19.3	7.0	6.2	10.9
51	Cows, including heifers that have calved.....number..	9.5	11.9	9.1	3.8	3.4	5.4
52	Milk cows.....number..	5.8	7.1	4.8	2.3	2.7	2.9
53	All hogs and pigs.....number..	18.6	22.8	21.5	5.8	8.7	9.1
54	Chickens 4 months old and over.....number..	80.9	99.0	89.7	34.1	35.8	45.9
	Proportion of farms reporting—						
55	Horses and mules.....percent..	54.2	58.3	39.6	57.1	71.4	47.4
56	All cattle and calves.....percent..	76.0	80.7	75.3	67.6	64.8	43.4
57	Cows, including heifers that have calved.....percent..	73.6	78.8	73.1	65.7	62.7	41.0
58	Milk cows.....percent..	68.4	73.8	65.9	61.2	58.8	37.1
59	All hogs and pigs.....percent..	56.3	61.9	48.8	67.2	71.9	30.7
60	Chickens 4 months old and over.....percent..	78.9	80.7	71.6	83.8	83.7	56.4
	Percent distribution of number of—						
61	Horses and mules.....percent..	100.0	80.0	6.1	11.8	8.1	0.6
62	All cattle and calves.....percent..	100.0	92.9	8.1	3.7	2.1	0.3
63	Cows, including heifers that have calved.....percent..	100.0	92.4	7.6	4.1	2.3	0.3
64	Milk cows.....percent..	100.0	90.6	6.3	4.1	3.0	0.2
65	All hogs and pigs.....percent..	100.0	93.1	8.0	4.2	4.5	0.2
66	Chickens 4 months old and over.....percent..	100.0	86.2	8.1	5.1	3.6	0.3
	Livestock and livestock products sold in 1949:						
67	Cattle and calves sold alive.....farms reporting..	3,023,122	2,477,137	260,838	215,936	154,124	11,093
68	number..	36,499,641	35,051,025	2,243,309	848,470	544,810	77,086
69	Hogs and pigs sold alive.....farms reporting..	2,119,174	1,796,619	192,901	173,099	147,391	8,153
70	number..	66,465,228	63,736,324	4,865,786	1,428,384	1,657,163	109,647
71	Chickens sold.....farms reporting..	1,744,797	1,412,289	163,675	93,926	84,489	6,256
72	number..	602,472,896	580,827,860	16,742,798	3,753,736	4,508,969	1,162,798
73	Chicken eggs sold.....farms reporting..	2,459,984	1,950,726	227,338	179,450	137,676	9,551
74	dozens..	2,483,696,061	2,357,912,503	164,926,957	39,442,443	26,817,193	4,221,964
	Average per farms reporting—						
75	Cattle and calves sold alive.....number..	12.1	14.1	8.6	3.9	3.5	6.9
76	Hogs and pigs sold alive.....number..	31.4	35.5	25.2	8.3	11.2	13.4
77	Chickens sold.....number..	345.3	411.3	102.3	40.0	53.4	185.9
78	Chickens eggs sold.....dozens..	1,009.6	1,208.7	725.5	219.8	194.8	442.0
	Proportion of farms reporting—						
79	Cattle and calves sold alive.....percent..	56.2	66.8	60.6	35.4	37.6	23.9
80	Hogs and pigs sold alive.....percent..	39.4	48.5	44.8	28.4	36.0	17.6
81	Chickens sold.....percent..	32.4	38.1	38.0	15.4	20.6	13.5
82	Chicken eggs sold.....percent..	45.7	52.6	52.8	29.5	33.6	20.6
	Percent distribution of number of—						
83	Cattle and calves sold alive.....percent..	100.0	96.0	6.1	2.3	1.6	0.2
84	Hogs and pigs sold alive.....percent..	100.0	95.9	7.3	2.1	2.5	0.2
85	Chickens sold.....percent..	100.0	96.4	2.8	0.6	0.7	0.2
86	Chickens eggs sold.....percent..	100.0	94.9	6.6	1.6	1.1	0.2

See footnotes at end of table.

FARM, FOR THE UNITED STATES: CENSUS OF 1950—Continued

text. Data for States in tables 2 to 50 and in Volume I]

Commercial farms by type—Continued								Other farms	
Fruit-and-nut	Dairy	Poultry	Livestock other than dairy and poultry	General—primarily crop	General—primarily livestock	General—crop and livestock	Miscellaneous		
738,723,776	3,352,087,052	1,195,203,799	6,278,923,779	441,411,881	569,149,898	1,330,809,364	474,436,278	566,345,997	1
713,083,206	244,588,252	51,289,710	742,609,614	375,849,470	99,019,518	610,612,133	373,014,057	216,177,131	2
20,142,973	212,208,040	34,443,542	718,190,755	321,185,718	93,636,558	565,732,926	10,343,362	172,535,221	3
10,809,620	21,304,260	6,771,209	13,665,190	37,680,036	3,636,504	26,941,093	4,211,912	18,336,641	4
680,531,978	10,283,441	9,674,489	10,100,849	13,741,550	1,681,396	16,176,941	3,628,499	20,864,635	5
1,598,635	792,511	400,470	652,820	3,242,166	65,060	1,761,173	354,830,284	4,440,634	6
24,268,994	3,091,831,759	1,141,615,566	5,524,042,774	57,299,485	468,260,227	709,514,318	48,846,482	333,960,833	7
4,327,280	2,326,869,255	33,226,049	264,040,322	8,248,710	133,044,424	160,283,593	2,704,484	65,714,214	8
5,966,031	152,467,092	1,054,609,982	234,597,178	6,989,269	119,114,079	115,783,887	2,695,174	78,172,542	9
13,975,683	612,495,412	53,779,535	5,025,405,274	42,061,506	216,101,724	433,446,838	43,446,824	190,074,077	10
1,371,576	15,667,041	2,298,523	12,271,391	8,262,926	1,870,153	10,682,913	52,575,739	16,208,033	11
82,178	602,093	175,876	806,080	84,569	134,666	275,050	50,368	1,311,809	12
8,989	5,567	6,796	7,789	5,220	4,226	4,838	9,419	432	13
100.0	100.0	100.0	100.0	100.0	100.0	100.0	100.0	78.4	14
3.3	15.0	5.4	28.2	2.0	2.6	6.0	2.1	2.5	15
7.3	2.5	0.5	7.6	3.8	1.0	6.2	3.8	2.2	16
0.3	2.6	0.4	8.9	4.0	1.2	7.0	0.1	2.1	17
1.7	3.4	1.1	2.2	6.1	0.6	4.3	0.7	3.0	18
85.8	1.3	1.2	1.3	1.7	0.2	2.0	0.5	2.6	19
0.4	0.2	0.1	0.2	0.9	(2)	0.5	94.9	1.2	20
0.2	25.1	9.3	44.8	0.5	3.8	5.8	0.4	2.7	21
0.1	74.1	1.1	8.4	0.3	4.2	5.1	0.1	2.1	22
0.3	8.1	55.9	12.4	0.4	6.3	6.1	0.1	4.1	23
0.2	8.4	0.7	68.9	0.6	3.0	5.9	0.6	2.6	24
1.0	11.6	1.7	9.1	6.1	1.4	7.9	39.0	12.0	25
100.0	100.0	100.0	100.0	100.0	100.0	100.0	100.0	100.0	26
96.5	7.3	4.3	11.8	85.1	17.4	45.9	78.6	38.2	27
2.7	6.3	2.9	11.4	72.8	16.5	42.5	2.2	30.5	28
1.5	0.6	0.6	0.2	8.5	0.6	2.0	0.9	3.2	29
92.1	0.3	0.8	0.2	3.1	0.3	1.2	0.8	3.7	30
0.2	(2)	(2)	(2)	0.7	(2)	0.1	74.8	0.8	31
3.3	92.2	95.5	88.0	13.0	82.3	53.3	10.3	59.0	32
0.6	69.4	2.8	4.2	1.9	23.4	12.0	0.6	11.6	33
0.8	4.5	88.2	3.7	1.6	20.9	8.7	0.6	13.8	34
1.9	18.3	4.5	80.0	9.5	38.0	32.6	9.2	33.6	35
0.2	0.5	0.2	0.2	1.9	0.3	0.8	11.1	2.9	36
19,851	371,387	58,363	546,303	52,079	82,918	177,781	21,070	754,646	37
42,489	920,165	119,532	2,067,779	145,416	219,475	484,940	78,920	1,528,125	38
25,349	597,026	104,961	762,431	62,447	131,035	263,741	22,647	1,099,470	39
284,572	16,539,479	923,551	34,757,123	818,033	2,369,365	5,020,501	297,393	5,492,538	40
23,714	595,829	100,170	739,188	60,336	130,003	260,253	21,775	1,036,754	41
137,427	9,773,142	450,457	14,923,977	374,760	1,174,855	2,377,662	150,866	2,843,492	42
21,509	592,936	95,233	657,746	55,483	127,438	249,840	19,448	947,936	43
58,881	9,495,172	332,748	3,706,644	179,806	1,004,460	1,581,747	58,814	2,018,599	44
11,828	292,465	58,928	622,691	49,596	106,540	207,943	14,668	737,406	45
107,770	4,352,665	600,766	29,522,873	679,846	2,652,488	4,761,443	154,273	3,901,359	46
37,197	460,819	151,610	691,577	65,243	127,948	253,117	24,646	1,253,446	47
1,850,339	40,053,565	72,951,177	68,540,246	3,307,035	21,184,193	28,452,378	988,984	47,232,314	48
2.1	2.5	2.0	3.8	2.8	2.6	2.7	3.7	2.0	49
11.2	27.7	8.8	45.6	13.1	18.1	19.0	13.1	5.0	50
5.8	16.4	4.5	20.2	6.2	9.0	9.1	6.9	2.7	51
2.7	16.0	3.6	5.6	3.2	7.9	6.3	3.0	2.1	52
9.1	14.9	10.2	47.4	13.7	24.9	22.9	10.5	5.3	53
49.7	86.9	481.2	100.6	50.7	165.6	112.4	40.1	37.7	54
24.2	61.7	33.2	67.8	61.6	61.6	64.6	41.8	45.1	55
30.8	99.2	59.7	94.6	73.8	97.3	95.9	45.0	65.7	56
28.9	99.0	57.0	91.7	71.3	96.5	94.6	43.2	62.0	57
26.2	98.5	54.1	81.6	65.6	94.6	90.8	38.6	56.7	58
14.4	49.6	33.5	77.2	58.6	79.1	75.6	29.1	44.1	59
45.3	76.5	86.2	84.6	77.1	95.0	92.0	48.9	74.9	60
0.6	12.1	1.6	27.1	1.9	2.9	6.4	1.0	20.0	61
0.4	21.3	1.2	44.8	1.1	3.1	6.5	0.4	7.1	62
0.4	26.0	1.2	39.7	1.0	3.1	6.3	0.4	7.6	63
0.3	44.4	1.6	17.3	0.8	4.7	7.4	0.3	9.4	64
0.2	7.7	1.2	52.4	1.2	4.7	8.5	0.3	6.9	65
0.5	11.7	21.3	20.0	1.0	6.2	8.3	0.3	13.8	66
14,011	576,585	72,195	745,234	42,317	125,822	244,979	14,003	545,985	67
94,166	6,634,291	320,973	21,031,946	239,480	905,290	2,024,325	86,879	1,448,616	68
7,279	246,156	43,528	622,097	37,996	108,910	200,313	8,796	322,555	69
108,215	5,059,437	660,488	40,241,324	569,349	3,357,482	5,553,487	125,562	2,728,904	70
8,612	215,205	149,460	392,371	20,322	105,806	165,524	6,643	332,508	71
1,282,863	25,559,823	435,081,397	46,411,013	1,549,531	21,077,961	22,962,746	734,225	21,645,036	72
14,659	323,312	142,967	529,158	34,013	124,581	216,934	11,087	509,258	73
8,692,722	289,123,647	868,356,887	486,853,866	11,866,580	228,485,813	225,981,509	3,142,922	125,783,558	74
6.7	11.5	4.4	28.2	5.7	7.2	8.3	6.2	2.7	75
14.9	20.6	15.2	64.7	15.0	30.8	27.7	14.3	8.5	76
149.0	118.8	2,911.0	118.3	76.2	199.2	138.7	110.5	65.1	77
593.0	894.3	6,073.8	920.1	348.9	1,834.0	1,041.7	283.5	247.0	78
17.0	95.8	41.0	92.5	50.0	93.4	89.1	27.8	32.6	79
8.9	40.9	24.7	77.2	44.9	80.9	72.8	17.5	19.3	80
10.5	35.7	85.0	48.7	24.0	78.6	60.2	13.2	19.9	81
17.8	53.7	81.3	65.6	40.2	92.5	78.9	22.0	30.4	82
0.3	18.2	0.9	57.6	0.7	2.5	5.5	0.2	4.0	83
0.2	7.6	1.0	60.5	0.9	5.1	8.4	0.2	4.1	84
0.2	4.2	72.2	7.7	0.3	3.5	3.8	0.1	3.6	85
0.3	11.6	35.0	19.6	0.5	9.2	9.1	0.1	5.1	86

Table 1.—FARMS AND FARM CHARACTERISTICS BY TYPE OF

[Data are based on reports for only a sample of farms. See

	Item	Total, all farms	Commercial farms by type				
			Commercial, total	Cash-grain	Cotton	Other field-crop	Vege-table
	SPECIFIED CROPS HARVESTED IN 1949						
1	Corn for all purposes.....farms reporting..	3,414,237	2,653,097	276,205	462,543	353,960	20,305
2	acres..	83,351,015	77,751,706	17,155,712	6,241,293	4,554,908	236,140
3	Corn harvested for grain.....farms reporting..	3,212,063	2,480,145	261,925	455,701	347,249	19,066
4	acres..	75,172,813	69,873,511	16,461,091	6,080,968	4,154,896	207,747
5	bushels harvested..	2,783,502,060	2,658,891,397	682,694,075	113,216,085	107,039,439	6,431,229
6	bushels sold..	867,509,479	854,646,779	484,305,876	15,804,005	10,942,827	1,863,620
7	Wheat threshed[3].....farms reporting[4]..	1,047,142	957,913	263,977	20,598	48,577	3,843
8	acres..	71,043,483	70,038,189	43,873,402	1,084,106	731,205	91,283
9	bushels harvested..	1,008,544,957	994,504,249	623,695,443	14,203,234	14,642,514	2,248,267
10	bushels sold..	847,943,564	840,261,500	568,800,372	12,714,366	9,645,758	1,875,440
11	Peanuts harvested for picking or threshing[3].....farms reporting..	172,041	143,705	896	29,345	74,684	1,065
12	acres grown alone..	2,129,443	2,045,740	20,100	164,520	1,383,801	6,203
13	acres grown with other crops..	3,430	3,045	30	1,035	1,445	25
14	pounds harvested..	1,720,699,037	1,674,642,697	14,629,341	100,387,418	1,221,068,573	3,882,045
15	Land from which hay was cut.....farms reporting..	2,741,915	2,190,513	239,198	155,388	185,082	14,034
16	acres..	66,021,167	60,628,128	6,340,651	1,673,976	1,889,964	195,533
17	Irish potatoes harvested for home use or for sale.....farms reporting..	1,663,945	1,134,376	76,207	174,458	183,877	11,475
18	acres..	1,519,116	1,417,087	64,383	44,631	786,667	42,242
19	bushels harvested..	369,253,920	357,427,825	9,966,340	9,470,665	240,916,412	8,606,418
20	sold..dollars..	356,605,127	350,858,809	8,027,244	8,825,615	246,357,025	9,770,333
21	Cotton harvested[3].....farms reporting..	1,108,630	892,314	9,375	609,156	127,822	3,466
22	acres..	26,546,000	24,966,540	273,305	21,217,804	1,068,956	57,674
23	bales harvested..	15,422,092	14,903,897	144,562	13,116,132	495,806	35,076
24	lint cotton and cottonseed sold..dollars..	2,198,276,212	2,122,588,713	19,005,483	1,869,452,208	71,171,148	5,061,691
25	Tobacco harvested[3].....farms reporting[5]..	491,372	426,600	1,862	7,035	312,354	881
26	acres..	1,526,101	1,454,488	4,622	15,507	1,179,839	1,768
27	pounds harvested..	1,765,793,148	1,698,109,322	4,816,980	14,730,629	1,362,137,782	1,867,992
28	sold..dollars..	809,887,781	783,841,530	1,688,068	6,215,888	660,140,067	692,240
29	Sugarcane harvested for sugar or for sale to mills.....farms reporting..	5,036	4,683	32	777	3,186	37
30	acres..	318,000	313,223	2,532	5,993	296,781	325
31	tons harvested..	6,362,282	6,279,342	43,315	106,815	5,983,054	7,670
32	sold..dollars..	40,710,513	40,215,959	255,071	546,480	38,537,913	48,805
33	Sugar beets harvested for sugar[3].....farms reporting..	22,927	22,434	2,390	51	6,034	849
34	acres..	520,842	517,809	42,988	4,331	197,693	33,835
35	tons harvested..	8,372,294	8,341,835	600,572	66,235	3,386,740	632,262
36	sold..dollars..	95,153,249	94,860,866	6,732,285	726,989	39,189,833	7,657,597
37	Land in bearing and nonbearing fruit orchards, groves, vineyards, and planted nut trees.....farms reporting..	2,253,951	1,479,215	118,887	168,672	154,304	16,426
38	acres..	4,698,873	4,039,630	73,180	166,791	95,863	63,978
	Proportion of farms reporting—						
39	Corn for all purposes.....percent..	63.5	71.6	64.2	75.9	86.5	43.7
40	Corn harvested for grain.....percent..	59.7	66.9	60.9	74.8	84.8	41.1
41	Wheat threshed.....percent..	19.5	25.8	61.3	3.4	11.9	8.3
42	Peanuts harvested for picking or threshing.....percent..	3.2	3.9	0.2	4.8	18.2	2.3
43	Land from which hay was cut.....percent..	51.0	59.1	55.6	25.5	45.2	30.2
44	Irish potatoes harvested for home use or for sale.....percent..	30.9	30.6	17.7	28.6	44.9	24.7
45	Cotton harvested.....percent..	20.6	24.1	2.2	100.0	31.2	7.5
46	Tobacco harvested.....percent..	9.1	11.5	0.4	1.2	76.3	1.9
47	Sugarcane harvested for sugar or for sale to mills.....percent..	0.1	0.1	(2)	(2)	0.8	0.1
48	Sugar beets harvested for sugar.....percent..	0.4	0.6	0.6	0.4	1.5	1.8
49	Land in bearing and nonbearing fruit orchards, groves, vineyards, and planted nut trees.....percent..	41.9	39.9	27.6	27.7	37.7	35.4
	Percent of total cropland harvested represented by acres of—						
50	Corn for all purposes.....percent..	24.1	23.7	17.9	17.7	31.6	9.5
51	Corn harvested for grain.....percent..	21.8	21.3	17.2	17.2	28.8	8.3
52	Wheat threshed.....percent..	20.6	21.3	45.8	3.1	5.1	3.7
53	Peanuts grown alone harvested for picking or threshing.....percent..	0.6	0.6	(2)	0.5	9.6	0.2
54	Land from which hay was cut.....percent..	19.1	18.5	6.6	4.7	13.1	7.0
55	Irish potatoes harvested for home use or for sale.....percent..	0.4	0.4	0.1	0.1	5.5	1.7
56	Cotton harvested.....percent..	7.7	7.6	0.3	60.1	7.4	2.3
57	Tobacco harvested.....percent..	0.4	0.4	(2)	(2)	8.2	0.1
58	Sugarcane harvested for sugar or for sale to mills.....percent..	0.1	0.1	(2)	(2)	2.1	(2)
59	Sugar beets harvested for sugar.....percent..	0.2	0.2	(2)	(2)	1.4	1.4
60	Land in bearing and nonbearing fruit orchards, groves, vineyards, and planted nut trees.....percent..	1.4	1.2	0.1	0.5	0.7	2.6
	Percent distribution of acres of —						
61	Corn for all purposes.....percent..	100.0	93.3	20.6	7.5	5.5	0.3
62	Corn harvested for grain.....percent..	100.0	93.0	21.9	8.1	5.5	0.3
63	Wheat threshed.....percent..	100.0	98.6	61.8	1.5	1.0	0.1
64	Peanuts grown alone harvested for picking or threshing.....percent..	100.0	96.1	0.9	7.7	65.0	0.3
65	Land from which hay was cut.....percent..	100.0	91.8	9.6	2.5	2.9	0.3
66	Irish potatoes harvested for home use or for sale.....percent..	100.0	93.3	4.2	2.9	51.8	2.8
67	Cotton harvested.....percent..	100.0	94.1	1.0	79.9	4.0	0.2
68	Tobacco harvested.....percent..	100.0	95.3	0.3	1.0	77.3	0.1
69	Sugarcane harvested for sugar or for sale to mills.....percent..	100.0	98.5	0.8	1.9	93.3	0.1
70	Sugar beets harvested for sugar.....percent..	100.0	99.4	8.3	0.8	38.0	6.5
71	Land in bearing and nonbearing fruit orchards, groves, vineyards, and planted nut trees.....percent..	100.0	86.0	1.6	3.5	2.0	1.4

[1]See text.
[2]0.05 percent or less.
[3]Totals for States for which data were tabulated by type of farm.
[4]Farms reporting are for the most commonly grown kind of wheat in each of the States where there were inquiries for 2 or more kinds of wheat.
[5]Includes only farms reporting burley tobacco for Kentucky and Tennessee.

FARM, FOR THE UNITED STATES: CENSUS OF 1950—Continued

text. Data for States in tables 2 to 50 and in Volume I]

Commercial farms by type—Continued								Other farms	
Fruit-and-nut	Dairy	Poultry	Livestock other than dairy and poultry	General—primarily crop	General—primarily livestock	General—crop and livestock	Miscellaneous		
12,982	450,443	74,679	582,996	56,427	114,285	232,451	15,821	761,140	1
120,103	8,541,549	1,011,996	26,516,195	1,335,795	3,369,206	8,444,365	224,444	5,599,309	2
12,020	353,526	71,324	556,739	54,536	110,380	222,755	14,924	731,918	3
108,191	5,699,759	944,478	23,939,521	1,209,703	3,043,681	7,028,452	195,024	5,299,302	4
3,765,146	262,630,356	35,789,711	988,846,064	32,437,476	126,514,960	294,474,816	5,052,040	124,610,663	5
729,437	28,227,751	4,585,383	155,698,210	12,683,875	22,583,307	116,500,913	721,575	12,862,700	6
4,219	161,088	30,195	221,253	19,200	59,730	123,033	2,200	89,229	7
62,556	2,907,007	473,985	12,264,254	929,309	1,525,961	6,063,351	31,770	1,005,294	8
1,408,097	55,657,970	8,705,023	152,426,401	16,145,246	23,267,040	81,549,554	555,460	14,040,708	9
1,055,758	33,787,319	3,829,543	113,920,031	13,956,965	14,958,606	64,923,950	793,392	7,682,064	10
228	1,712	771	7,216	14,675	638	11,534	941	28,336	11
1,582	16,231	4,410	91,971	200,170	4,752	145,361	6,639	83,703	12
48	20	25	140	105	.....	172	.....	385	13
1,203,111	11,480,810	3,217,350	62,214,317	147,011,695	3,043,145	101,193,334	5,311,558	46,056,340	14
17,561	529,910	76,018	584,811	48,438	112,423	212,593	15,057	551,402	15
252,024	15,389,925	1,012,095	24,030,080	1,963,006	2,344,861	5,253,683	282,330	5,393,039	16
10,046	206,376	47,367	233,564	27,294	52,181	100,542	10,989	529,569	17
8,336	127,356	19,076	78,890	111,301	18,842	110,771	4,592	102,029	18
1,616,933	19,545,564	3,447,913	14,818,265	23,909,209	2,750,921	21,602,583	776,602	11,826,095	19
2,045,004	14,669,044	2,915,012	10,772,930	24,186,833	2,080,296	20,505,097	704,376	5,746,318	20
2,376	13,564	7,402	29,478	37,014	3,633	44,861	4,167	216,316	21
44,791	208,617	66,410	491,927	746,079	34,734	708,053	48,190	1,579,460	22
36,241	105,743	28,257	207,285	403,127	13,172	301,778	16,718	518,195	23
5,278,027	14,989,780	4,092,574	29,438,850	56,910,419	1,902,256	42,795,470	2,490,807	75,687,499	24
520	19,434	2,517	23,764	12,691	6,735	36,882	1,925	64,772	25
1,004	44,076	5,320	55,462	34,683	13,384	94,097	4,726	71,613	26
1,029,255	58,592,172	6,329,559	69,113,509	37,600,011	17,420,680	119,482,981	4,987,772	67,683,826	27
454,785	20,233,292	2,244,505	26,589,787	14,421,352	5,667,414	43,425,699	2,068,433	26,046,251	28
.....	25	5	27	533	.....	61	.....	353	29
.....	1,291	35	921	3,965	.....	1,380	.....	4,777	30
.....	28,310	75	15,563	61,540	.....	33,000	.....	82,940	31
.....	169,686	450	87,933	379,021	.....	190,600	.....	494,554	32
107	2,866	140	2,337	3,234	243	4,159	24	493	33
3,507	27,674	1,561	61,831	80,018	1,942	61,953	476	3,033	34
59,544	316,490	22,326	1,033,462	1,300,290	21,504	891,789	10,621	30,459	35
692,025	3,545,504	244,981	11,092,674	14,747,281	203,766	9,905,791	122,140	292,383	36
74,548	270,379	80,291	343,726	37,344	66,461	128,420	19,757	774,736	37
2,677,057	193,959	102,927	262,924	137,601	35,456	184,427	45,467	659,243	38
15.8	74.8	42.5	72.3	66.7	84.9	84.5	31.4	45.5	39
14.6	58.7	40.6	69.1	64.5	82.0	81.0	29.6	43.8	40
5.1	26.8	17.2	27.4	22.7	44.4	44.7	4.4	5.3	41
0.3	0.3	0.4	0.9	17.4	0.5	4.2	1.9	1.7	42
21.4	88.0	43.2	72.5	57.3	83.5	77.3	29.9	33.0	43
12.2	34.3	26.9	29.0	32.3	38.7	36.6	21.8	31.7	44
2.9	2.3	4.2	3.7	43.8	2.7	16.3	8.3	12.9	45
0.6	3.2	1.4	2.9	15.0	5.0	13.4	3.8	3.9	46
.....	(2)	(2)	(2)	0.6	.....	(2)	.....	(2)	47
0.1	0.5	0.1	0.3	3.8	0.2	1.5	(2)	(2)	48
90.7	44.9	45.7	42.6	44.2	49.4	46.7	39.2	46.3	49
3.4	23.1	27.5	30.7	16.7	31.9	28.0	22.7	32.0	50
3.1	15.4	25.7	27.7	15.2	28.8	26.0	19.7	30.3	51
1.8	7.9	12.9	14.2	11.7	14.4	20.1	3.2	5.8	52
(2)	(2)	0.1	0.1	2.5	(2)	0.5	0.7	0.5	53
7.7	41.7	27.5	27.8	24.6	22.2	17.4	28.5	30.9	54
0.2	0.3	0.5	0.1	1.4	0.2	0.4	0.5	0.6	55
1.3	0.6	1.8	0.6	9.4	0.3	2.3	4.9	9.0	56
(2)	0.1	0.1	0.1	0.4	0.1	0.3	0.5	0.4	57
.....	(2)	(2)	(2)	(2)	.....	(2)	.....	(2)	58
0.1	0.1	(2)	0.1	1.0	(2)	0.2	(2)	(2)	59
75.5	0.5	2.8	0.3	1.7	0.3	0.6	4.6	3.8	60
0.1	10.2	1.2	31.8	1.6	4.0	10.1	0.3	6.7	61
0.1	7.6	1.3	31.8	1.6	4.0	10.4	0.3	7.0	62
0.1	4.1	0.7	17.3	1.3	2.1	8.5	(2)	1.4	63
0.1	0.8	0.2	4.3	9.4	0.2	6.8	0.3	3.9	64
0.4	23.3	1.5	36.4	3.0	3.6	8.0	0.4	8.2	65
0.5	8.4	1.3	5.2	7.3	1.2	7.3	0.3	6.7	66
0.2	0.8	0.3	1.9	2.8	0.1	2.7	0.2	5.9	67
0.1	2.9	0.3	3.6	2.3	0.9	6.2	0.3	4.7	68
.....	0.4	(2)	0.3	1.2	.....	0.4	.....	1.5	69
0.7	5.3	0.3	11.9	15.4	0.4	11.9	0.1	0.6	70
57.0	4.1	2.2	5.6	2.9	0.8	3.9	1.0	14.0	71

Table 2.—NUMBER OF FARMS, BY TYPE,

[Data are based on reports for

	Region, division, and State	All farms (number)	Commercial farms, by type (number)														Other farms
			Commercial, total	Field-crop farms, other than vegetable and fruit-and-nut				Vegetable	Fruit-and-nut	Dairy	Poultry	Livestock other than dairy and poultry	General—				Miscellaneous	
				Field-crop, total	Cash-grain	Cotton	Other field-crop						General, total	Primarily crop	Primarily livestock	Crop and livestock		
1	U.S.....	5,379,250	3,706,412	1,449,117	430,389	609,307	409,421	46,415	82,178	602,093	175,876	806,080	494,285	84,569	134,666	275,050	50,368	1,672,838
2	The North	2,267,083	1,772,083	353,660	318,356	13,524	21,780	18,053	16,784	461,209	94,413	526,298	281,770	16,970	106,799	158,001	19,896	495,000
3	The South	2,650,803	1,611,795	1,023,167	62,455	586,095	374,617	18,740	18,979	92,697	54,071	209,296	172,636	50,443	22,861	99,332	22,209	1,039,008
4	The West	461,364	322,534	72,290	49,578	9,688	13,024	9,622	46,415	48,187	27,392	70,486	39,879	17,156	5,006	17,717	8,263	138,830
	Geo. Divisions:																	
5	New England....	103,191	59,169	6,208	100	.....	6,108	1,642	1,964	27,780	13,131	2,204	2,646	1,161	493	992	3,594	44,022
6	Middle Atlantic	296,310	194,341	11,267	6,560	.....	4,707	7,546	5,610	102,751	30,798	11,621	18,783	3,506	5,729	9,548	5,965	101,969
7	E.N. Central...	885,171	671,384	128,885	120,837	151	7,897	7,147	7,995	226,808	27,215	153,897	112,108	6,183	44,712	61,213	7,329	213,787
8	W.N. Central...	982,411	847,189	207,300	190,859	13,373	3,068	1,718	1,215	103,870	23,269	358,576	148,233	6,120	55,865	86,248	3,008	135,222
9	South Atlantic.	958,403	560,966	362,369	10,255	104,487	247,627	10,819	10,733	31,336	31,654	47,878	53,886	23,217	7,263	23,406	12,291	397,437
10	E.S. Central...	912,408	547,666	359,953	6,956	243,192	109,805	2,614	1,827	33,478	6,870	69,609	66,808	13,835	7,915	45,058	6,507	364,742
11	W.S. Central...	779,992	503,163	300,845	45,244	238,416	17,185	5,307	6,419	27,883	15,547	91,809	51,942	13,391	7,683	30,868	3,411	276,829
12	Mountain.....	194,766	149,611	46,729	33,853	4,015	8,861	2,146	2,696	17,568	5,209	49,501	24,154	8,988	3,091	12,075	1,608	45,155
13	Pacific.....	266,598	172,923	25,561	15,725	5,673	4,163	7,476	43,719	30,619	22,183	20,985	15,725	8,168	1,915	5,642	6,655	93,675
	New England:																	
14	Maine.....	30,368	15,790	4,282	90	.....	4,192	335	587	4,999	2,786	583	1,085	410	206	469	1,133	14,578
15	N.H.....	13,382	6,385	92	5	.....	87	70	219	3,003	2,077	259	365	153	50	162	300	6,997
16	Vt.....	19,043	13,082	111	.....	.....	111	30	74	10,823	761	391	458	226	90	142	434	5,961
17	Mass.....	22,205	13,173	816	.....	.....	816	744	762	4,515	4,202	561	431	212	61	158	1,142	9,032
18	R.I.....	2,606	1,585	102	.....	.....	102	95	35	595	532	75	26	5	6	15	125	1,021
19	Conn.....	15,587	9,154	805	5	.....	800	368	287	3,845	2,773	335	281	155	80	46	460	6,433
	Middle Atlantic:																	
20	N.Y.....	124,780	87,967	4,739	2,974	.....	1,765	3,614	3,445	55,169	9,260	3,406	5,903	1,780	1,030	3,093	2,431	36,813
21	N.J.....	24,779	18,055	1,193	327	.....	866	2,888	871	4,041	6,577	553	862	430	85	347	1,070	6,724
22	Pa.....	146,751	88,319	5,335	3,259	.....	2,076	1,044	1,294	43,541	14,961	7,662	12,018	1,296	4,614	6,108	2,464	58,432
	East North Central:																	
23	Ohio.....	199,220	134,595	24,514	21,687	.....	2,827	1,413	1,377	32,556	7,510	34,316	30,993	1,232	13,862	15,899	1,916	64,625
24	Ind.....	166,638	123,222	24,159	22,458	.....	1,701	654	516	16,057	6,813	46,281	27,757	767	12,755	14,235	985	43,416
25	Ill.....	195,212	160,867	60,434	60,172	151	111	1,296	754	15,866	4,800	51,106	25,311	923	7,481	16,907	1,300	34,345
26	Mich.....	155,519	106,847	16,949	14,972	.....	1,977	2,600	4,736	45,800	5,266	10,857	19,021	1,983	5,961	11,077	1,618	48,672
27	Wis.....	168,582	145,853	2,829	1,548	.....	1,281	1,184	612	116,529	2,826	11,337	9,026	1,278	4,653	3,095	1,510	22,729
	West North Central:																	
28	Minn.....	179,119	157,239	25,770	24,842	.....	928	611	220	50,118	6,289	35,492	37,772	1,228	18,216	18,328	967	21,880
29	Iowa.....	203,155	187,702	26,306	26,244	.....	62	314	130	7,907	4,017	120,306	28,224	535	11,447	16,242	498	15,453
30	Mo.....	229,958	164,600	26,845	12,936	13,373	536	468	645	29,743	6,979	78,099	21,090	1,572	10,100	9,418	731	65,358
31	N.Dak.....	65,302	62,650	39,799	39,109	.....	690	5	5	2,558	281	10,170	9,751	321	1,380	8,050	81	2,652
32	S.Dak.....	66,331	62,726	13,765	13,667	.....	98	40	5	1,931	832	34,583	11,477	443	3,212	7,822	93	3,605
33	Nebr.....	107,174	99,934	33,745	33,088	.....	657	75	70	2,912	1,941	43,231	17,691	1,027	4,557	12,107	269	7,240
34	Kans.....	131,372	112,338	41,070	40,973	.....	97	205	140	8,701	2,930	36,695	22,228	994	6,953	14,281	369	19,034
	South Atlantic:																	
35	Del.....	7,452	5,556	621	611	.....	10	324	19	1,229	2,466	248	625	120	120	385	24	1,896
36	Md.....	36,162	23,655	6,388	1,398	.....	4,990	1,173	232	6,828	3,598	2,178	2,839	537	785	1,517	419	12,507
37	D.C[2].....	28	16	.....	.....	.....	.....	2	.....	.....	1	1	.....	.....	.....	.....	12	12
38	Va.....	150,823	78,103	37,556	2,396	366	34,794	856	974	8,170	5,915	13,697	9,352	1,673	2,711	4,968	1,583	72,720
39	W.Va.....	81,418	23,337	1,579	337	.....	1,242	111	401	4,341	3,331	9,957	2,903	234	1,725	944	714	58,081
40	N.C.....	288,473	193,679	159,809	3,141	21,441	135,227	1,348	732	5,312	5,391	6,262	12,076	5,382	992	5,702	2,749	94,794
41	S.C.....	139,195	84,231	68,885	1,148	40,172	27,565	1,174	661	1,590	1,520	3,035	6,241	3,511	284	2,446	1,125	54,964
42	Ga.....	198,037	122,355	80,732	1,070	41,622	38,040	1,708	476	2,936	7,382	8,089	16,907	10,406	521	5,980	4,125	75,682
43	Fla.....	56,843	30,050	6,799	154	886	5,759	4,125	7,238	930	2,051	4,412	2,943	1,354	125	1,464	1,552	26,793
	East South Central:																	
44	Ky.....	218,237	134,595	72,735	2,128	582	70,025	215	467	9,041	1,414	26,548	23,239	2,109	2,975	18,155	936	83,642
45	Tenn.....	231,524	138,232	74,863	2,457	44,898	27,508	578	565	14,611	1,686	22,685	21,697	3,594	3,819	14,284	1,547	93,292
46	Ala.....	211,361	118,143	87,881	870	75,245	11,766	767	474	2,554	2,042	9,284	12,910	5,799	459	6,652	2,231	93,218
47	Miss.....	251,286	156,696	124,474	1,501	122,467	506	1,054	321	7,272	1,728	11,092	8,962	2,333	662	5,967	1,793	94,590
	West South Central:																	
48	Ark.....	182,386	113,189	77,489	3,751	73,432	306	718	1,978	6,608	4,689	12,994	7,793	1,525	1,552	4,716	920	69,197
49	La.....	124,022	70,473	52,998	4,474	42,579	5,945	892	2,159	3,157	643	6,223	3,795	2,323	170	1,302	606	53,549
50	Okla.....	142,168	92,808	39,010	19,962	15,772	3,276	528	410	8,449	2,066	24,687	17,303	3,725	3,082	10,496	355	49,360
51	Tex.....	331,416	226,693	131,348	17,057	106,633	7,658	3,169	1,872	9,669	8,149	47,905	23,051	5,818	2,879	14,354	1,530	104,723
	Mountain:																	
52	Mont.....	35,074	29,999	11,230	10,370	.....	860	70	185	1,821	314	12,963	3,180	881	586	1,713	236	5,075
53	Idaho.....	40,311	32,388	11,601	7,133	.....	4,468	166	337	6,286	539	5,511	7,591	2,884	927	3,780	357	7,923
54	Wyo.....	12,615	10,527	2,291	2,005	.....	286	5	5	822	128	5,696	1,455	455	201	799	125	2,088
55	Colo.....	45,536	36,426	11,340	9,396	.....	1,944	1,039	971	3,135	1,168	12,290	6,076	2,127	792	3,157	407	9,110
56	N.Mex.....	23,503	14,056	5,582	2,413	2,712	457	162	273	671	241	5,640	1,419	732	75	612	68	9,447
57	Ariz.....	10,412	6,755	2,177	834	1,303	40	243	349	838	552	1,907	569	383	31	155	120	3,657
58	Utah.....	24,198	17,140	2,430	1,644	.....	786	456	576	3,641	2,162	4,201	3,410	1,289	389	1,732	264	7,058
59	Nev.....	3,117	2,320	78	58	.....	20	5	.....	354	105	1,293	454	237	90	127	31	797
	Pacific:																	
60	Wash.....	69,821	39,355	7,448	6,392	.....	1,056	1,400	6,048	10,535	4,420	4,646	3,147	1,208	667	1,272	1,711	30,466
61	Oreg.....	59,747	34,404	5,198	3,562	.....	1,636	1,297	4,049	6,618	3,336	6,033	6,057	2,540	846	2,671	1,816	25,343
62	Calif.....	137,030	99,164	12,915	5,771	5,673	1,471	4,779	33,622	13,466	14,427	10,306	6,521	4,420	402	1,699	3,128	37,866

[1] 0.05 percent or less.
[2] Data for the District of Columbia not included in totals.

BY DIVISIONS AND STATES: 1950

only a sample of farms. See text]

Percent of all farms										Percent of commercial farms											
	Commercial farms, by type of farm (Percentages not shown for General and Miscellaneous)																	General—			
Commercial, total	Cash-grain	Cotton	Other field-crop	Vegetable	Fruit-and-nut	Dairy	Poultry	Livestock other than dairy and poultry	Other farms	Cash-grain	Cotton	Other field-crop	Vegetable	Fruit-and-nut	Dairy	Poultry	Livestock other than dairy and poultry	Primarily crop	Primarily livestock	Crop and livestock	Miscellaneous	
68.9	8.0	11.3	7.6	0.9	1.5	11.2	3.3	15.0	31.1	11.6	16.4	11.0	1.3	2.2	16.2	4.7	21.7	2.3	3.6	7.4	1.4	1
78.2	14.0	0.6	1.0	0.8	0.7	20.3	4.2	23.2	21.8	18.0	0.8	1.2	1.0	0.9	26.0	5.3	29.7	1.0	6.0	8.9	1.1	2
60.8	2.4	22.1	14.1	0.7	0.7	3.5	2.0	7.9	39.2	3.9	36.4	23.2	1.2	1.2	5.8	3.4	13.0	3.1	1.4	6.2	1.4	3
69.9	10.7	2.1	2.8	2.1	10.1	10.4	5.9	15.3	30.1	15.4	3.0	4.0	3.0	14.4	14.9	8.5	21.9	5.3	1.6	5.5	2.6	4
57.3	0.1	.....	5.9	1.6	1.9	26.9	12.7	2.1	42.7	0.2	.....	10.3	2.8	3.3	47.0	22.2	3.7	2.0	0.8	1.7	6.1	5
65.6	2.2	.....	1.6	2.5	1.9	34.7	10.4	3.9	34.4	3.4	.....	2.4	3.9	2.9	52.9	15.8	6.0	1.8	2.9	4.9	3.1	6
75.8	13.7	(1)	0.9	0.8	0.9	25.6	3.1	17.4	24.2	18.0	(1)	1.2	1.1	1.2	33.8	4.1	22.9	0.9	6.7	9.1	1.1	7
86.2	19.4	1.4	0.3	0.2	0.1	10.6	2.4	36.5	13.8	22.5	1.6	0.4	0.2	0.1	12.3	2.7	42.3	0.7	6.6	10.2	0.4	8
58.5	1.1	10.9	25.8	1.1	1.1	3.3	3.3	5.0	41.5	1.8	18.6	44.1	1.9	1.9	5.6	5.6	8.5	4.1	1.3	4.2	2.2	9
60.0	0.8	26.7	12.0	0.3	0.2	3.7	0.8	7.6	40.0	1.3	44.4	20.0	0.5	0.3	6.1	1.3	12.7	2.5	1.4	8.2	1.2	10
64.5	5.8	30.6	2.2	0.7	0.8	3.6	2.0	11.8	35.5	9.0	47.4	3.4	1.1	1.3	5.5	3.1	18.2	2.7	1.5	6.1	0.7	11
76.8	17.4	2.1	4.5	1.1	1.4	9.0	2.7	25.4	23.2	22.6	2.7	5.9	1.4	1.8	11.7	3.5	33.1	6.0	2.1	8.1	1.1	12
64.9	5.9	2.1	1.6	2.8	16.4	11.5	8.3	7.9	35.1	9.1	3.3	2.4	4.3	25.3	17.7	12.8	12.1	4.7	1.1	3.3	3.8	13
52.0	0.3	.....	13.8	1.1	1.9	16.5	9.2	1.9	48.0	0.6	.....	26.5	2.1	3.7	31.7	17.6	3.7	2.6	1.3	3.0	7.2	14
47.7	(1)	.....	0.7	0.5	1.6	22.4	15.5	1.9	52.3	0.1	.....	1.4	1.1	3.4	47.0	32.5	4.1	2.4	0.8	2.5	4.7	15
68.7	.....	.....	0.6	0.2	0.4	56.8	4.0	2.1	31.3	.....	.....	0.8	0.2	0.6	82.7	5.8	3.0	1.7	0.7	1.1	3.3	16
59.3	.....	.....	3.7	3.4	3.4	20.3	18.9	2.5	40.7	.....	.....	6.2	5.6	5.8	34.3	31.9	4.3	1.6	0.5	1.2	8.7	17
60.8	.....	.....	3.9	3.6	1.3	22.8	20.4	2.9	39.2	.....	.....	6.4	6.0	2.2	37.5	33.6	4.7	0.3	0.4	0.9	7.9	18
58.7	(1)	.....	5.1	2.4	1.8	24.7	17.8	2.1	41.3	0.1	.....	8.7	4.0	3.1	42.0	30.3	3.7	1.7	0.9	0.5	5.0	19
70.5	2.4	.....	1.4	2.9	2.8	44.2	7.4	2.7	29.5	3.4	.....	2.0	4.1	3.9	62.7	10.5	3.9	2.0	1.2	3.5	2.8	20
72.9	1.3	.....	3.5	11.7	3.5	16.3	26.5	2.2	27.1	1.8	.....	4.8	16.0	4.8	22.4	36.4	3.1	2.4	0.5	1.9	5.9	21
60.2	2.2	.....	1.4	0.7	0.9	29.7	10.2	5.2	39.8	3.7	.....	2.4	1.2	1.5	49.3	16.9	8.7	1.5	5.2	6.9	2.8	22
67.6	10.9	.....	1.4	0.7	0.7	16.3	3.8	17.2	32.4	16.1	.....	2.1	1.0	1.0	24.2	5.6	25.5	0.9	10.3	11.8	1.4	23
73.9	13.5	.....	1.0	0.4	0.3	9.6	4.1	27.8	26.1	18.2	.....	1.4	0.5	0.4	13.0	5.5	37.6	0.6	10.4	11.6	0.8	24
82.4	30.8	0.1	0.1	0.7	0.4	8.1	2.5	26.2	17.6	37.4	0.1	0.1	0.8	0.5	9.9	3.0	31.8	0.6	4.7	10.5	0.8	25
68.7	9.6	.....	1.3	1.7	3.0	29.4	3.4	7.0	31.3	14.0	.....	1.9	2.4	4.4	42.9	4.9	10.2	1.9	5.6	10.4	1.5	26
86.5	0.9	.....	0.8	0.7	0.4	69.1	1.7	6.7	13.5	1.1	.....	0.9	0.8	0.4	79.9	1.9	7.8	0.9	3.2	2.1	1.0	27
87.8	13.9	.....	0.5	0.3	0.1	28.0	3.5	19.8	12.2	15.8	.....	0.6	0.4	0.1	31.9	4.0	22.6	0.8	11.6	11.7	0.6	28
92.4	12.9	.....	(1)	0.2	0.1	3.9	2.0	59.2	7.6	14.0	.....	(1)	0.2	0.1	4.2	2.1	64.1	0.3	6.1	8.7	0.3	29
71.6	5.6	5.8	0.2	0.2	0.3	12.9	3.0	34.0	28.4	7.9	8.1	0.3	0.3	0.4	18.1	4.2	47.4	1.0	6.1	5.7	0.4	30
95.9	59.9	.....	1.1	(1)	(1)	3.9	0.4	15.6	4.1	62.4	.....	1.1	(1)	(1)	4.1	0.4	16.2	0.5	2.2	12.8	0.1	31
94.6	20.6	.....	0.1	0.1	(1)	2.9	1.3	52.1	5.4	21.8	.....	0.2	0.1	(1)	3.1	1.3	55.1	0.7	5.1	12.5	0.1	32
93.2	30.9	.....	0.6	0.1	0.1	2.7	1.8	40.3	6.8	33.1	.....	0.7	0.1	0.1	2.9	1.9	43.3	1.0	4.6	12.1	0.3	33
85.5	31.2	.....	0.1	0.2	0.1	6.6	2.2	27.9	14.5	36.5	.....	0.1	0.2	0.1	7.7	2.6	32.7	0.9	6.2	12.7	0.3	34
74.6	8.2	.....	0.1	4.3	0.3	16.5	33.1	3.3	25.4	11.0	.....	0.2	5.8	0.3	22.1	44.4	4.5	2.2	2.2	6.9	0.4	35
65.4	3.9	.....	13.8	3.2	0.6	18.9	9.9	6.0	34.6	5.9	.....	21.1	5.0	1.0	28.9	15.2	9.2	2.3	3.3	6.4	1.8	36
57.1	.....	.....	.....	.....	7.1	.....	3.6	3.6	42.9	.....	.....	.....	.....	12.5	.....	6.3	6.3	.....	.....	.....	75.0	37
51.8	1.6	0.2	23.1	0.6	0.6	5.4	3.9	9.1	48.2	3.1	0.5	44.5	1.1	1.2	10.5	7.6	17.5	2.1	3.5	6.4	2.0	38
28.7	0.4	.....	1.5	0.1	0.5	5.3	4.1	12.2	71.3	1.4	.....	5.3	0.5	1.7	18.6	14.3	42.7	1.0	7.4	4.0	3.1	39
67.1	1.1	7.4	46.9	0.5	0.3	1.8	1.9	2.2	32.9	1.6	11.1	69.8	0.7	0.4	2.7	2.8	3.2	2.8	0.5	2.9	1.4	40
60.5	0.8	28.9	19.8	0.8	0.5	1.1	1.1	2.2	39.5	1.4	47.7	32.7	1.4	0.8	1.9	1.8	3.6	4.2	0.3	2.9	1.3	41
61.8	0.5	21.0	19.2	0.9	0.2	1.5	3.7	4.1	38.2	0.9	34.0	31.1	1.4	0.4	2.4	6.0	6.6	8.5	0.4	4.9	3.4	42
52.9	0.3	1.6	10.1	7.3	12.7	1.6	3.6	7.8	47.1	0.5	2.9	19.2	13.7	24.1	3.1	6.8	14.7	4.5	0.4	4.9	5.2	43
61.7	1.0	0.3	32.1	0.1	0.2	4.1	0.6	12.2	38.3	1.6	0.4	52.0	0.2	0.3	6.7	1.1	19.7	1.6	2.2	13.5	0.7	44
59.7	1.1	19.4	11.9	0.2	0.2	6.3	0.7	9.8	40.3	1.8	32.5	19.9	0.4	0.4	10.6	1.2	16.4	2.6	2.8	10.3	1.1	45
55.9	0.4	35.6	5.6	0.4	0.2	1.2	1.0	4.4	44.1	0.7	63.7	10.0	0.6	0.4	2.2	1.7	7.9	4.9	0.4	5.6	1.9	46
62.4	0.6	48.7	0.2	0.4	0.1	2.9	0.7	4.4	37.6	1.0	78.2	0.3	0.7	0.2	4.6	1.1	7.1	1.5	0.4	3.8	1.1	47
62.1	2.1	40.3	0.2	0.4	1.1	3.6	2.6	7.1	37.9	3.3	64.9	0.3	0.6	1.7	5.8	4.1	11.5	1.3	1.4	4.2	0.8	48
56.8	3.6	34.3	4.8	0.7	1.7	2.5	0.5	5.0	43.2	6.3	60.4	8.4	1.3	3.1	4.5	0.9	8.8	3.3	0.2	1.8	0.9	49
65.3	14.0	11.1	2.3	0.4	0.3	5.9	1.5	17.4	34.7	21.5	17.0	3.5	0.6	0.4	9.1	2.2	26.6	4.0	3.3	11.3	0.4	50
68.4	5.1	32.2	2.3	1.0	0.6	2.9	2.5	14.5	31.6	7.5	47.0	3.4	1.4	0.8	4.3	3.6	21.1	2.6	1.3	6.3	0.7	51
85.5	29.6	.....	2.5	0.2	0.5	5.2	0.9	37.0	14.5	34.6	.....	2.9	0.2	0.6	6.1	1.0	43.2	2.9	2.0	5.7	0.8	52
80.3	17.7	.....	11.1	0.4	0.8	15.6	1.3	13.7	19.7	22.0	.....	13.8	0.5	1.0	19.4	1.7	17.0	8.9	2.9	11.7	1.1	53
83.4	15.9	.....	2.3	(1)	(1)	6.5	1.0	45.2	16.6	19.0	.....	2.7	(1)	(1)	7.8	1.2	54.1	4.3	1.9	7.6	1.2	54
80.0	20.6	.....	4.3	2.3	2.1	6.9	2.6	27.0	20.0	25.8	.....	5.3	2.9	2.7	8.6	3.2	33.7	5.8	2.2	8.7	1.1	55
59.8	10.3	11.5	1.9	0.7	1.2	2.9	1.0	24.0	40.2	17.2	19.3	3.3	1.2	1.9	4.8	1.7	40.1	5.2	0.5	4.4	0.5	56
64.9	8.0	12.5	0.4	2.3	3.4	8.0	5.3	18.3	35.1	12.3	19.3	0.6	3.6	5.2	12.4	8.2	28.2	5.7	0.5	2.3	1.8	57
70.8	6.8	.....	3.2	1.9	2.4	15.0	8.9	17.4	29.2	9.6	.....	4.6	2.7	3.4	21.2	12.6	24.5	7.5	2.3	10.1	1.5	58
74.4	1.9	.....	0.6	0.2	.....	11.4	3.4	41.5	25.6	2.5	.....	0.9	0.2	.....	15.3	4.5	55.7	10.2	3.9	5.5	1.3	59
56.4	9.2	.....	1.5	2.0	8.7	15.1	6.3	6.7	43.6	16.2	.....	2.7	3.6	15.4	26.8	11.2	11.8	3.1	1.7	3.2	4.3	60
57.6	6.0	.....	2.7	2.2	6.8	11.1	5.6	10.1	42.4	10.4	.....	4.8	3.8	11.8	19.2	9.7	17.5	7.4	2.5	7.8	5.3	61
72.4	4.2	4.1	1.1	3.5	24.5	9.8	10.5	7.5	27.6	5.8	5.7	1.5	4.8	33.9	13.6	14.5	10.4	4.5	0.4	1.7	3.2	62

Table 3.—AVERAGE VALUE OF LAND AND BUILDINGS PER FARM AND PER

[Data are based on reports for

	Region, division, and State	Average value of land and buildings per farm (dollars)														Proportion of farms reporting value		
		All farms	Commercial farms, by type of farm												Other farms	All farms	Commercial farms	Other farms
			Commercial, total	Cash-grain	Cotton	Other field-crop	Vegetable	Fruit-and-nut	Dairy	Poultry	Livestock other than dairy and poultry	General— Primarily crop	General— Primarily livestock	General— Crop and livestock	Miscellaneous				
1	U.S.....	13,911	17,696	31,844	8,690	7,997	21,349	32,918	13,914	10,518	24,656	18,833	14,174	17,985	18,552	5,406	87	88	87
2	The North..	17,152	20,064	29,677	11,620	18,766	17,060	17,954	12,835	10,711	23,163	18,948	15,126	21,424	20,082	6,435	88	88	86
3	The South..	8,495	11,248	30,534	7,747	6,437	10,397	29,910	14,070	7,716	22,105	11,637	9,054	10,803	14,878	4,309	87	87	87
4	The West...	28,807	36,486	47,398	60,323	34,098	50,002	39,498	23,833	15,301	43,463	39,722	17,030	27,102	25,214	10,715	88	88	87
	Geo. Div.																		
5	N.E.....	11,470	14,270	5,886	.....	18,571	16,412	18,449	14,024	11,488	13,920	14,088	14,465	12,448	16,784	7,752	85	85	86
6	M.A.....	11,736	13,963	13,104	.....	23,546	18,336	21,099	12,653	12,676	13,739	15,925	13,517	14,736	24,999	7,527	87	86	87
7	E.N.C...	16,864	20,126	34,040	3,419	12,164	16,247	16,729	13,469	9,441	22,983	16,764	14,987	20,902	19,788	6,421	87	87	86
8	W.N.C...	19,561	21,745	27,555	11,702	28,818	15,339	10,549	11,352	9,017	23,588	23,630	15,403	22,606	15,195	5,189	89	90	85
9	S.A.....	7,216	9,009	14,090	4,502	6,238	11,924	42,596	17,694	7,961	16,466	9,905	8,958	10,858	15,658	4,695	86	86	87
10	E.S.C...	5,559	7,000	11,960	4,365	6,199	5,307	11,163	11,256	6,044	13,047	8,487	8,322	8,792	13,020	3,397	87	87	87
11	W.S.C...	13,430	18,221	36,649	12,533	10,708	9,857	15,769	13,366	7,952	31,590	17,800	9,874	13,610	15,694	4,583	88	88	87
12	Mt.....	26,492	31,343	32,726	53,308	24,498	26,733	22,706	18,185	14,333	41,121	27,025	16,853	23,555	19,821	9,633	88	89	85
13	Pac.....	30,514	41,033	80,883	65,345	55,212	56,961	40,549	27,120	15,522	49,061	54,185	17,322	34,826	26,455	11,219	88	87	88
	N.E.																		
14	Maine...	7,570	10,249	4,691	.....	16,313	12,900	9,985	8,100	7,154	7,663	7,092	13,028	9,058	6,278	4,639	88	89	88
15	N.H.....	8,950	11,415	8,500	.....	11,146	10,590	16,863	11,918	9,773	11,773	8,768	6,278	12,905	14,728	6,700	87	87	87
16	Vt.....	10,309	12,064	.....	.....	10,461	4,600	22,535	12,307	8,436	12,979	18,083	7,156	8,056	10,011	6,485	88	88	89
17	Mass....	13,536	16,109	.....	.....	16,271	16,410	20,685	16,863	12,601	14,727	20,593	17,188	26,080	22,879	9,963	82	80	85
18	R.I.....	16,844	20,420	.....	.....	27,407	20,689	31,400	22,999	13,264	33,518	.....	.....	9,000	27,326	11,408	78	78	79
19	Conn....	20,023	24,104	20,000	.....	34,529	21,613	30,189	25,184	16,596	24,226	28,418	30,451	22,431	37,018	14,267	79	79	79
	M.A.																		
20	N.Y.....	11,841	13,513	11,337	.....	32,373	19,152	18,791	12,232	12,440	12,166	13,318	11,545	12,756	26,887	7,883	87	86	87
21	N.J.....	19,642	22,077	25,500	.....	26,151	17,272	23,861	26,289	19,925	21,969	20,883	24,426	15,853	30,070	12,956	84	84	83
22	Pa.....	10,361	12,795	13,568	.....	15,466	18,515	25,398	11,989	9,618	13,895	17,918	13,768	15,675	20,340	6,715	87	87	88
	E.N.C.																		
23	Ohio....	14,563	18,151	25,590	.....	9,906	15,672	16,880	13,732	10,485	19,345	19,785	15,358	21,022	25,887	7,056	87	87	86
24	Ind.....	16,518	20,349	27,528	.....	11,200	11,544	15,443	15,129	9,282	21,694	18,696	15,193	21,773	18,491	5,499	85	85	84
25	Ill.....	28,279	32,767	44,361	3,419	24,799	24,313	16,097	23,478	7,917	29,804	20,038	16,804	25,137	24,399	6,158	87	88	83
26	Mich....	10,932	12,913	15,511	.....	14,260	11,220	16,503	11,633	8,930	13,772	14,398	11,680	14,274	16,191	6,635	86	85	86
27	Wis.....	12,225	13,130	13,676	.....	13,848	22,061	20,216	12,579	10,456	16,644	13,887	14,535	16,007	13,376	6,265	90	90	88
	W.N.C.																		
28	Minn....	15,686	17,074	22,814	.....	31,583	17,268	12,494	11,087	9,749	21,089	15,324	16,050	20,956	12,543	5,278	91	92	88
29	Iowa....	27,563	29,128	35,473	.....	38,361	16,327	9,318	19,205	11,750	29,331	22,899	20,772	32,467	22,571	6,778	89	89	82
30	Mo.....	9,781	11,968	19,574	11,703	8,433	12,813	9,860	7,921	6,244	12,901	17,823	8,783	14,095	12,664	4,215	88	88	87
31	N.Dak...	18,011	18,515	19,326	.....	40,634	2,000	8,500	11,094	7,616	18,487	31,929	12,438	16,032	8,009	5,226	93	93	87
32	S.Dak...	20,740	21,498	21,632	.....	24,383	9,968	3,500	15,049	8,329	22,909	14,547	15,711	20,658	21,971	6,799	91	92	87
33	Nebr....	25,939	27,212	29,452	.....	28,366	16,717	13,200	18,542	11,081	28,513	28,161	17,490	24,302	23,029	6,671	87	88	80
34	Kans....	24,738	27,553	36,684	.....	25,976	14,188	11,013	14,883	9,621	26,115	40,466	13,639	22,568	12,220	6,494	88	89	81
	S.A.																		
35	Del.....	12,561	14,085	13,016	.....	30,000	12,997	10,872	20,805	10,660	24,083	14,808	7,663	12,296	30,976	8,365	76	74	79
36	Md.....	14,163	17,220	18,907	.....	13,657	12,029	20,029	19,758	11,300	24,682	15,148	13,286	21,294	29,449	8,400	85	85	85
37	D.C[1]....	48,871	32,259	.....	.....	.....	(*)	.....	.....	(*)	(*)	.....	.....	.....	(*)	74,545	100	(*)	(*)
38	Va.....	8,447	11,454	16,411	3,260	5,862	11,349	31,011	19,415	9,301	19,214	12,280	9,986	11,299	18,777	5,220	88	88	88
39	W.Va....	5,793	9,706	16,150	.....	4,800	13,036	35,711	10,953	6,998	10,303	9,959	5,978	7,835	8,457	4,208	89	89	89
40	N.C.....	6,486	7,337	12,114	5,667	6,509	5,951	13,174	16,871	7,078	13,464	10,642	8,928	9,785	10,692	4,727	85	86	85
41	S.C.....	5,614	6,473	13,609	4,564	5,270	8,129	21,277	19,875	9,075	16,385	10,942	8,548	11,802	15,821	4,293	87	87	87
42	Ga.....	5,323	6,236	8,811	3,926	5,232	4,525	19,762	13,053	4,907	11,848	8,528	6,748	9,071	14,514	3,850	87	87	87
43	Fla.....	15,437	24,522	13,401	3,438	8,121	18,199	52,594	32,819	9,657	30,908	9,895	11,107	10,059	23,689	5,503	85	84	86
	E.S.C.																		
44	Ky.....	7,148	9,558	14,149	8,473	6,833	10,094	7,420	12,919	6,270	14,584	12,420	7,832	9,895	31,250	3,301	87	87	87
45	Tenn....	6,123	7,520	10,669	5,008	5,229	9,644	7,414	10,856	7,069	11,182	10,192	8,812	9,052	9,062	4,087	86	85	87
46	Ala.....	4,637	5,880	8,818	4,375	4,820	3,890	9,088	16,009	6,126	13,499	6,471	8,970	7,712	10,870	3,040	86	87	86
47	Miss....	4,448	5,228	12,720	4,109	3,999	3,086	25,947	8,353	4,823	12,759	7,430	7,334	6,053	9,510	3,152	88	88	88
	W.S.C.																		
48	Ark.....	6,054	7,705	23,940	7,044	4,449	4,920	7,139	6,644	6,154	8,272	12,376	5,154	6,896	8,184	3,353	89	89	89
49	La.....	6,983	9,145	29,645	4,732	15,564	7,130	6,767	11,676	7,284	18,198	7,270	9,950	10,105	15,316	4,107	86	87	86
50	Okla....	13,010	17,598	32,499	11,257	5,998	10,936	9,908	11,276	6,844	16,686	18,722	9,996	14,050	14,603	4,171	90	90	88
51	Tex.....	20,156	26,600	46,440	19,565	9,302	11,625	38,490	20,543	9,399	47,719	22,819	12,411	15,828	21,390	5,872	87	88	86
	Mt.																		
52	Mont....	27,682	30,797	32,186	.....	20,154	14,993	12,397	17,339	10,952	35,660	22,727	15,289	23,835	15,446	8,641	91	91	88
53	Idaho...	22,471	26,107	39,845	.....	24,030	20,027	17,324	14,063	13,911	28,970	26,414	17,722	23,434	13,103	7,245	90	91	88
54	Wyo.....	33,284	38,034	21,976	.....	22,049	16,000	8,000	23,017	15,434	51,975	23,335	14,495	22,110	15,412	9,097	88	88	87
55	Colo....	26,129	29,964	32,493	.....	31,538	16,564	15,852	17,869	13,773	38,379	23,928	15,533	24,081	27,378	10,324	88	88	86
56	N.Mex...	26,868	39,145	25,225	39,539	13,248	12,514	21,684	27,597	18,497	56,417	24,349	12,666	24,369	14,853	7,177	84	86	80
57	Ariz....	47,138	59,092	40,505	84,121	66,699	97,157	52,084	29,682	11,588	71,738	80,213	32,293	49,132	25,411	23,130	82	84	78
58	Utah....	19,094	23,209	26,963	.....	21,541	19,842	25,709	19,320	15,508	31,401	21,784	20,689	20,682	21,140	8,826	91	91	89
59	Nev.....	36,046	43,599	24,478	.....	22,333	30,000	.....	28,858	13,040	55,470	42,318	15,925	25,518	38,000	12,750	87	89	84
	Pac.																		
60	Wash....	20,693	30,524	84,089	.....	39,175	19,767	23,601	18,669	11,895	25,611	25,342	12,599	20,496	16,741	8,022	88	88	88
61	Oreg....	19,918	28,161	56,677	.....	35,393	29,419	20,739	20,998	13,930	33,336	36,090	16,669	25,767	16,699	8,853	90	89	90
62	Calif...	40,427	49,899	92,707	65,345	91,214	76,267	46,266	36,740	17,030	69,807	72,858	26,442	59,206	38,583	15,520	86	86	86

*Not available.

[1]Data for the District of Columbia not included in totals.

ACRE, BY TYPE OF FARM, BY DIVISIONS AND STATES: 1950

only, a sample of farms. See text]

Average value of land and buildings per acre (dollars)														Proportion of land in farms for which value was reported			
	Commercial farms, by type of farm																
										General—							
All farms	Commercial, total	Cash-grain	Cotton	Other field-crop	Vegetable	Fruit-and-nut	Dairy	Poultry	Livestock other than dairy and poultry	Primarily crop	Primarily livestock	Crop and livestock	Miscellaneous	Other farms	All farms	Commercial farms	Other farms	
66.75	65.10	79.54	81.50	86.74	187.16	359.88	86.60	142.74	40.51	80.38	85.80	77.67	90.39	82.09	85	87	69	1
86.94	85.43	91.21	136.20	107.24	210.81	169.64	81.26	154.62	75.16	79.07	93.03	89.86	211.84	109.18	89	89	85	2
58.30	56.13	74.14	75.20	76.78	77.90	196.19	80.57	84.67	32.70	60.67	59.86	57.62	49.13	69.52	85	86	84	3
46.51	44.11	54.55	173.28	177.97	370.27	632.50	149.00	280.24	16.16	112.49	60.85	65.64	137.88	82.60	77	84	36	4
93.73	88.63	47.76	.....	104.15	221.71	106.16	68.68	186.65	77.29	74.82	77.03	56.86	113.82	109.08	85	86	85	5
109.08	103.50	98.55	.....	177.38	222.70	206.50	75.07	224.76	99.59	118.64	109.90	113.48	379.60	134.49	86	86	86	6
131.46	131.28	175.95	63.95	85.60	200.83	175.05	95.56	150.32	136.07	115.86	114.97	129.45	251.77	133.30	88	88	86	7
67.08	66.99	66.83	136.65	91.78	189.45	122.13	65.84	91.11	63.35	58.80	80.50	74.62	121.09	89.82	90	90	84	8
70.50	67.35	72.18	53.12	81.48	76.17	227.44	90.68	90.17	41.88	51.54	66.22	56.65	47.42	80.67	83	83	83	9
65.28	66.17	76.16	64.95	73.61	76.88	64.54	80.96	81.18	59.79	61.27	68.46	65.55	47.87	62.69	84	84	85	10
50.12	48.72	74.22	85.32	58.35	82.79	167.80	69.18	76.40	27.37	72.51	50.41	52.37	60.77	63.44	87	87	84	11
23.97	23.46	38.54	144.99	135.86	157.22	328.98	91.16	113.47	13.10	68.25	51.60	53.94	70.13	31.74	76	84	30	12
116.89	108.87	88.47	195.56	255.15	457.26	653.62	198.03	405.62	30.38	178.08	85.56	96.45	165.44	230.83	82	83	72	13
54.06	54.64	37.28	.....	76.20	90.54	35.39	40.97	82.42	39.58	34.49	71.91	40.06	25.95	52.70	89	89	89	14
72.68	67.31	141.67	.....	52.82	101.03	85.19	53.81	133.71	55.91	59.79	20.63	48.02	73.22	82.98	83	84	83	15
55.80	52.27	.....	.....	42.70	57.50	64.74	51.26	91.08	56.28	69.95	52.72	33.30	44.81	76.80	88	88	87	16
187.89	176.12	.....	.....	254.92	344.59	230.30	111.61	299.04	117.65	137.94	86.48	164.35	549.95	221.05	80	80	79	17
229.98	222.45	.....	.....	171.71	777.77	186.46	167.68	269.51	195.08	.....	.....	187.50	1,090.87	253.34	77	79	71	18
248.33	229.22	133.33	.....	432.49	405.72	350.14	157.35	345.37	166.62	252.10	170.56	239.61	794.79	309.90	77	77	76	19
91.97	86.26	82.99	.....	200.95	245.75	201.97	65.41	189.27	82.92	101.76	78.30	85.09	371.55	125.73	86	86	86	20
294.64	274.58	169.71	.....	216.67	213.80	203.44	168.23	710.87	273.31	187.88	239.97	173.46	964.43	447.80	80	81	74	21
107.53	103.04	106.04	.....	134.50	183.47	218.27	81.99	152.36	100.81	122.28	116.73	128.64	265.50	122.81	87	87	87	22
136.81	134.33	157.18	.....	89.49	269.88	187.33	108.32	170.17	125.49	165.42	126.98	145.61	561.80	151.92	87	87	88	23
137.09	137.09	143.72	.....	86.50	153.00	168.75	125.33	144.04	139.65	131.61	123.14	135.83	280.95	137.01	87	87	85	24
174.59	175.19	201.17	63.95	154.26	294.49	131.81	162.32	155.45	158.72	119.05	125.29	136.96	566.97	160.08	89	89	86	25
98.47	94.67	116.37	.....	83.67	168.87	190.06	80.30	137.54	85.68	99.51	88.83	93.79	156.59	118.56	85	85	86	26
88.71	88.23	89.21	.....	76.82	159.36	135.36	86.56	134.69	88.10	90.76	86.21	96.81	107.62	96.03	90	90	87	27
84.21	84.80	83.04	.....	87.14	150.37	222.66	67.49	92.27	102.29	56.09	88.68	87.46	99.08	72.01	92	93	90	28
160.98	160.46	176.36	.....	205.84	187.21	361.84	135.60	188.79	157.12	130.84	149.35	168.38	441.56	198.08	90	90	84	29
63.73	64.28	83.58	136.65	85.68	298.81	88.07	52.54	62.77	59.13	89.64	55.16	66.27	60.46	60.05	88	88	87	30
28.89	28.86	31.72	.....	75.49	100.00	566.67	25.72	45.41	19.99	56.49	26.44	27.82	128.24	32.14	92	92	71	31
31.40	31.62	42.77	.....	49.80	110.45	583.33	42.93	76.82	26.26	23.78	51.22	46.74	126.70	22.36	90	90	71	32
57.58	57.19	81.25	.....	169.98	216.16	272.93	90.44	85.24	42.07	61.70	78.28	80.05	265.12	99.38	89	89	86	33
66.21	65.44	73.42	.....	118.25	254.07	128.50	75.79	92.49	54.59	49.77	62.92	68.03	164.32	97.54	89	89	84	34
115.01	107.46	78.26	.....	121.95	76.50	76.79	117.18	125.39	116.36	108.76	56.50	79.77	448.62	170.51	72	71	80	35
124.75	115.65	92.18	.....	121.72	102.48	105.91	109.07	143.52	132.96	89.94	91.83	110.78	229.34	179.20	85	86	82	36
3,688.41	3,283.83	.....	.....	.....	(*)	.....	.....	(*)	(*)	.....	.....	.....	(*)	4,019.61	29	(*)	(*)	37
82.33	77.18	73.55	45.47	61.91	109.06	135.59	98.16	104.24	76.43	69.94	75.27	66.84	86.84	97.66	87	87	88	38
58.74	52.60	90.58	.....	43.47	113.25	147.91	70.95	51.58	44.22	67.43	43.30	45.81	53.99	65.92	88	87	88	39
98.71	98.25	75.04	85.77	109.17	92.87	91.30	107.51	93.74	81.29	79.62	74.13	73.76	65.93	100.20	83	84	82	40
69.61	67.07	65.98	59.87	104.95	62.95	114.18	73.54	67.86	51.48	51.60	59.31	52.69	52.44	76.30	82	82	82	41
43.25	40.47	42.50	38.57	45.10	49.33	53.31	46.25	58.87	37.49	40.38	49.06	37.21	29.70	52.68	82	82	81	42
57.61	54.03	47.19	38.17	41.71	73.87	310.13	102.29	206.01	16.19	37.56	61.96	38.34	51.41	85.15	78	77	83	43
80.77	84.76	78.13	141.70	80.24	186.28	88.94	105.78	92.37	86.60	83.70	71.07	78.49	165.56	66.32	86	86	86	44
77.23	74.33	84.01	71.70	74.20	129.37	87.01	87.56	95.09	68.17	77.83	73.68	74.78	60.57	86.24	85	85	86	45
48.91	47.95	66.02	57.10	44.50	52.47	52.88	65.68	80.29	34.57	50.51	48.48	43.20	28.50	51.46	83	83	82	46
55.91	57.25	69.19	67.83	34.35	47.07	57.47	54.99	62.10	42.35	44.51	53.32	43.14	33.15	52.53	84	84	85	47
60.21	64.51	70.31	84.01	46.36	53.51	64.43	46.97	71.77	36.60	64.62	38.48	42.61	37.13	48.16	87	87	87	48
82.47	80.87	103.40	78.11	99.62	130.53	129.56	82.26	92.48	55.99	99.77	52.09	72.62	64.04	87.60	81	81	81	49
51.42	51.71	75.11	55.84	30.23	68.80	75.07	54.14	70.67	33.57	67.08	47.31	49.22	131.49	49.16	90	90	89	50
46.16	44.54	70.54	90.67	46.17	84.79	331.20	88.02	78.87	25.56	74.44	57.84	55.66	66.53	72.59	86	87	82	51
17.07	16.71	25.92	.....	81.17	221.41	482.79	60.66	65.53	11.72	27.88	33.36	26.39	34.98	31.65	87	88	57	52
72.31	71.35	80.01	.....	188.74	296.44	220.65	133.75	147.05	30.19	130.89	70.95	110.97	54.47	90.73	85	86	74	53
13.64	13.27	31.03	.....	90.15	200.00	86.02	59.09	36.16	10.78	33.96	36.25	39.19	68.56	34.10	78	86	14	54
32.56	31.10	38.78	.....	113.09	212.44	345.15	57.80	98.18	20.85	53.98	43.09	49.26	117.34	73.89	84	85	61	55
16.26	15.44	33.18	162.96	46.65	148.65	141.32	52.68	60.86	9.52	51.75	33.97	31.58	14.58	30.35	69	78	22	56
18.00	20.61	207.07	129.92	173.57	110.72	1,121.70	192.36	215.90	7.60	156.98	85.94	81.48	286.36	10.92	56	82	30	57
47.52	43.24	49.47	.....	220.31	410.46	302.17	142.20	140.31	19.42	95.74	86.59	110.66	565.75	135.24	81	87	36	58
21.68	20.23	83.06	.....	421.38	17.65	.....	174.70	346.35	15.66	56.60	123.21	46.12	27.14	87.16	65	74	9	59
87.17	78.77	73.53	.....	256.26	302.74	442.64	153.08	276.53	22.90	111.98	66.11	76.82	114.12	182.93	83	84	68	60
62.83	54.77	60.09	.....	206.94	256.87	323.26	165.72	207.05	19.19	113.17	97.13	77.53	71.81	168.92	84	85	71	61
163.01	154.32	146.33	195.56	285.43	523.92	729.61	239.01	569.15	39.17	229.78	91.69	125.08	324.52	311.30	81	82	77	62

Table 4.—LAND IN FARMS, BY

[Data are based on reports for

	Region, division, and State	Land in all farms (acres)	Land in commercial farms, by type of farm (acres)									
			Commercial farms, total	Cash-grain	Cotton	Other field-crop	Vegetable	Fruit-and-nut	Dairy	Poultry	Livestock other than dairy and poultry	General—primarily crop
1	**United States**	1,159,789,020	1,021,354,502	172,573,751	65,992,958	38,116,666	5,411,947	7,908,334	97,189,798	12,768,082	504,186,209	20,930,094
2	The North	441,225,732	411,888,214	102,674,134	1,165,942	3,733,995	1,468,011	1,799,474	72,898,328	6,360,836	161,246,291	4,248,878
3	The South	394,237,903	329,274,606	26,154,983	61,362,320	31,802,991	2,597,655	3,103,184	16,429,957	4,899,198	143,141,011	10,244,927
4	The West	324,325,385	280,191,682	43,744,634	3,464,696	2,579,680	1,346,281	3,005,676	7,861,513	1,508,048	199,798,907	6,436,289
	Geographic Divisions:											
5	New England	12,601,397	9,441,060	13,180	.....	1,072,877	106,900	333,177	5,668,618	827,412	398,888	218,246
6	Middle Atlantic	32,040,822	26,274,997	877,494	.....	611,443	636,062	584,207	17,399,092	1,712,399	1,626,574	506,303
7	East North Central	112,316,663	102,115,343	23,150,851	8,226	1,103,348	575,770	778,525	32,023,161	1,626,775	25,781,743	899,822
8	West North Central	284,266,850	274,056,814	78,632,609	1,157,716	946,327	149,279	103,565	17,807,457	2,194,250	133,439,086	2,624,507
9	South Atlantic	102,413,182	78,398,213	2,083,623	9,048,159	19,322,523	1,719,194	2,178,954	6,234,795	2,792,009	20,207,366	4,850,158
10	East South Central	79,875,339	59,566,748	1,109,591	16,747,375	9,245,209	187,247	304,438	4,709,563	510,022	15,750,874	1,968,579
11	West South Central	211,949,382	191,309,645	22,961,769	35,566,786	3,235,259	691,214	619,792	5,485,599	1,597,167	107,182,771	3,428,190
12	Mountain	250,257,848	211,657,190	29,085,225	1,626,774	1,658,614	362,627	199,575	3,535,375	652,881	163,661,461	3,889,375
13	Pacific	74,067,537	68,534,492	14,659,409	1,837,922	921,066	983,654	2,806,101	4,326,138	855,167	36,137,446	2,546,914
	New England:											
14	Maine	4,213,183	2,950,943	12,130	.....	895,028	45,250	160,859	986,080	249,688	115,007	83,635
15	New Hampshire	1,722,019	1,130,154	300	.....	18,247	6,925	46,734	684,511	166,228	57,200	27,350
16	Vermont	3,536,756	3,025,460	.....	.....	27,380	2,050	21,826	2,600,467	70,970	91,589	59,231
17	Massachusetts	1,641,697	1,208,488	.....	.....	57,690	32,515	71,065	688,986	175,236	70,636	30,535
18	Rhode Island	194,218	143,098	.....	.....	13,147	2,445	5,130	78,335	25,571	12,370	110
19	Connecticut	1,293,524	982,917	750	.....	61,385	17,715	27,563	630,239	139,719	52,086	17,385
	Middle Atlantic:											
20	New York	16,127,010	13,797,887	407,725	.....	272,829	283,687	327,395	10,355,154	596,806	509,942	259,735
21	New Jersey	1,734,938	1,518,863	48,262	.....	105,600	243,794	107,066	641,857	188,743	52,508	51,578
22	Pennsylvania	14,178,874	10,958,247	421,507	.....	233,014	108,581	149,746	6,402,081	926,850	1,064,124	194,990
	East North Central:											
23	Ohio	21,049,530	18,089,918	3,491,903	.....	308,333	83,501	126,738	4,142,634	446,127	5,282,131	142,925
24	Indiana	19,718,523	17,992,829	4,257,071	.....	205,850	46,887	45,903	1,920,270	414,184	7,104,343	112,397
25	Illinois	30,991,429	29,712,349	13,160,130	8,226	17,730	104,871	95,529	2,289,952	227,057	9,509,926	159,532
26	Michigan	17,302,432	14,557,470	1,998,359	.....	341,726	172,087	411,993	6,658,460	331,936	1,744,709	289,366
27	Wisconsin	23,254,749	21,762,777	243,388	.....	229,709	168,424	98,362	17,011,845	207,471	2,140,634	195,602
	West North Central:											
28	Minnesota	33,004,827	31,431,868	6,782,580	.....	321,846	81,797	11,950	8,213,639	641,496	7,252,827	340,153
29	Iowa	34,284,909	33,773,391	5,233,596	.....	12,625	27,011	3,045	1,099,808	238,777	22,336,351	98,034
30	Missouri	35,157,456	30,571,002	2,999,311	1,157,716	58,860	22,381	73,340	4,499,658	670,190	17,028,394	325,374
31	North Dakota	41,319,451	40,794,368	24,131,041	.....	365,501	100	75	1,089,885	40,995	9,642,356	182,425
32	South Dakota	44,586,538	43,242,698	6,864,428	.....	48,690	3,240	30	659,740	93,720	30,772,876	302,171
33	Nebraska	47,330,568	46,878,008	11,881,638	.....	116,840	4,915	3,330	567,373	223,435	28,926,756	509,263
34	Kansas	48,583,101	47,365,479	20,740,015	.....	21,965	9,835	11,795	1,677,354	285,637	17,479,526	867,087
	South Atlantic:											
35	Delaware	855,410	763,271	105,084	.....	1,315	54,824	5,035	232,955	212,472	51,846	16,345
36	Maryland	4,113,684	3,502,639	288,302	.....	547,551	139,520	46,260	1,236,313	277,879	427,639	96,560
37	District of Columbia[2]	1,265	69	.....	.....	.....	(*)	.....	.....	(*)	(*)	.....
38	Virginia	15,622,584	11,715,377	530,529	25,712	3,336,910	94,014	237,831	1,614,578	519,666	3,505,315	304,401
39	West Virginia	8,154,951	4,403,537	58,838	.....	140,587	13,930	105,834	689,765	446,338	2,376,158	42,275
40	North Carolina	19,426,054	14,779,837	553,139	1,400,959	8,179,150	92,894	114,875	847,423	425,136	1,078,923	758,641
41	South Carolina	11,918,968	8,649,692	262,830	3,162,782	1,419,080	165,521	111,011	418,671	206,645	1,063,583	803,583
42	Georgia	25,783,945	19,826,161	244,361	4,380,176	4,498,392	165,362	197,301	846,425	611,440	2,749,739	2,305,809
43	Florida	16,537,586	14,757,699	40,540	78,530	1,199,538	993,129	1,360,807	348,665	92,433	8,954,163	522,544
	East South Central:											
44	Kentucky	19,534,312	15,321,217	397,884	37,218	5,954,136	11,940	39,500	1,116,207	98,998	4,542,551	310,480
45	Tennessee	18,591,207	14,124,004	308,592	3,151,575	1,947,068	46,313	47,009	1,804,048	122,572	3,750,621	466,580
46	Alabama	20,931,188	15,167,442	122,745	5,896,264	1,288,443	54,841	85,846	642,582	152,877	3,886,517	789,560
47	Mississippi	20,818,632	14,954,085	280,370	7,662,318	55,562	74,153	132,083	1,146,726	135,575	3,571,185	399,959
	West South Central:											
48	Arkansas	18,867,915	13,927,676	1,419,041	6,316,577	28,599	66,172	225,519	943,833	403,810	3,025,140	291,562
49	Louisiana	11,200,024	8,542,259	1,349,288	2,709,122	1,015,155	51,173	115,664	468,627	48,357	2,210,895	186,852
50	Oklahoma	35,877,063	31,735,360	8,655,326	3,192,439	651,530	86,350	54,490	1,747,698	196,920	12,426,741	1,086,691
51	Texas	146,004,380	137,104,350	11,538,114	23,348,648	1,539,975	487,519	224,119	2,325,441	948,080	89,519,995	1,863,085
	Mountain:											
52	Montana	59,125,270	57,002,159	12,986,456	.....	246,628	4,740	4,590	530,543	48,078	40,467,954	767,617
53	Idaho	13,258,110	12,504,971	3,605,304	.....	584,020	11,075	26,525	665,925	46,510	5,831,711	592,972
54	Wyoming	34,402,935	30,846,432	1,479,084	.....	69,455	400	465	309,397	47,594	27,997,726	369,051
55	Colorado	38,104,324	36,320,216	8,038,330	.....	531,476	78,554	46,393	1,007,477	150,624	23,445,867	957,770
56	New Mexico	47,475,783	39,317,700	1,873,606	765,632	134,225	32,966	56,737	320,368	60,671	35,033,923	496,187
57	Arizona	40,026,931	19,982,036	161,335	861,142	14,370	203,522	17,110	129,015	35,535	18,210,276	215,525
58	Utah	10,854,289	9,702,370	922,625	.....	77,610	22,870	47,755	513,855	259,954	7,110,356	304,135
59	Nevada	7,010,206	5,981,306	18,485	.....	830	8,500	.....	58,795	3,915	5,563,648	186,118
	Pacific:											
60	Washington	17,706,301	15,968,478	7,496,160	.....	166,321	96,578	317,591	1,274,444	190,332	5,438,141	266,845
61	Oregon	20,275,572	18,582,380	3,394,607	.....	287,973	162,406	259,692	880,862	226,621	11,080,910	822,503
62	California	36,085,664	33,983,634	3,768,642	1,837,922	466,772	724,670	2,228,818	2,170,832	438,214	19,618,395	1,457,566

See footnotes at end of table.

TYPE OF FARM; BY DIVISIONS AND STATES: 1950

only a sample of farms. See text]

Land in commercial farms, by type of farm (acres)—Continued			Land in other farms (acres)	Average acreage per farm (acres)															
General—				All farms	Commercial farms, by type of farm													Other farms	
Primarily livestock	Crop and livestock	Miscellaneous			Commercial, total	Cash-grain	Cotton	Other field-crop	Vegetable	Fruit-and-nut	Dairy	Poultry	Livestock other than dairy and poultry	General— Primarily crop	General— Primarily livestock	General— Crop and livestock	Miscellaneous		
22,103,020	64,108,412	10,065,231	138,434,518	215.6	275.6	401.0	108.3	93.1	116.6	96.2	161.4	72.6	625.5	247.5	164.1	233.1	199.8	82.8	1
17,183,248	37,446,834	1,662,243	29,337,518	194.6	232.4	322.5	86.2	171.4	81.3	107.2	158.1	67.4	306.4	250.4	160.9	237.0	83.5	59.3	2
3,478,606	19,064,083	6,995,691	64,963,297	148.7	204.3	418.8	104.7	84.9	138.6	163.5	177.2	90.6	683.9	203.1	152.2	191.9	315.0	62.5	3
1,441,166	7,597,495	1,407,297	44,133,703	703.0	868.7	882.3	357.6	198.1	139.9	64.8	163.1	55.1	2,834.6	375.2	287.9	428.8	170.3	317.9	4
91,735	209,630	500,397	3,160,337	122.1	159.6	131.8	.....	175.7	65.1	169.6	204.1	63.0	181.0	188.0	186.1	211.3	139.2	71.8	5
710,180	1,256,907	354,336	5,765,825	108.1	135.2	133.8	.....	129.9	84.3	104.1	169.3	55.6	140.0	144.4	124.0	131.6	59.4	56.5	6
5,777,755	9,885,934	503,433	10,201,320	126.9	152.1	191.6	54.9	139.7	80.6	97.4	141.2	59.8	167.5	145.5	129.2	161.5	68.7	47.7	7
10,603,578	26,094,363	304,077	10,210,036	289.4	323.5	412.0	86.6	308.5	86.9	85.2	171.4	94.3	372.1	428.8	189.8	302.6	101.1	75.5	8
1,024,551	4,662,783	4,274,098	24,014,969	106.9	139.8	203.2	86.6	78.0	158.9	203.0	199.0	88.2	422.1	208.9	141.1	199.2	347.7	60.4	9
952,389	6,191,766	1,891,695	20,308,591	87.5	108.8	159.5	68.9	84.2	71.6	166.6	140.7	74.2	226.3	142.1	120.3	137.4	290.7	55.7	10
1,501,666	8,209,534	829,898	20,639,737	271.7	380.2	507.5	149.2	188.3	130.2	96.6	196.7	102.7	1,167.5	256.0	195.5	266.0	243.3	74.6	11
1,033,271	5,523,696	428,316	38,600,658	1,284.9	1,414.7	859.2	405.2	187.2	169.0	74.0	201.2	125.3	3,306.2	432.7	334.3	457.4	266.4	854.8	12
407,895	2,073,799	978,981	5,533,045	277.8	396.3	932.2	324.0	221.3	131.6	64.2	141.3	38.6	1722.1	311.8	213.0	367.6	147.1	59.1	13
37,210	103,685	262,371	1,262,240	138.7	186.9	134.8	.....	213.5	135.1	274.0	197.3	89.6	197.3	204.0	180.6	221.1	231.6	86.6	14
13,840	42,954	65,865	591,865	128.7	177.0	60.0	.....	209.7	98.9	213.4	227.9	80.0	220.8	178.8	276.8	265.1	219.6	84.6	15
13,675	35,585	102,687	511,296	185.7	231.3	.....	.....	246.7	68.3	294.9	240.3	93.3	234.2	262.1	151.9	250.6	236.6	85.8	16
11,230	22,346	48,249	433,209	73.9	91.7	.....	.....	70.7	43.7	93.3	152.6	41.7	125.9	144.0	184.1	141.4	42.2	48.0	17
2,535	595	2,860	51,120	74.5	90.3	.....	.....	128.9	25.7	146.6	131.7	48.1	164.9	22.0	422.5	39.7	22.9	50.1	18
13,245	4,465	18,365	310,607	83.0	107.4	150.0	.....	76.7	48.1	96.0	163.9	50.4	155.5	112.2	165.6	97.1	39.9	48.3	19
152,008	472,935	159,671	2,329,123	129.2	156.9	137.1	.....	154.6	78.5	95.0	187.7	64.4	149.7	149.9	147.6	152.9	65.7	63.3	20
9,105	36,755	33,595	216,075	70.0	84.1	147.6	.....	121.9	84.4	122.9	158.8	28.7	95.0	119.9	107.1	105.9	31.4	32.1	21
549,067	747,217	161,070	3,220,627	96.6	124.1	129.3	.....	112.2	104.0	115.7	147.0	62.0	138.9	150.5	119.0	122.3	65.4	55.1	22
1,669,090	2,312,406	84,130	2,959,612	105.7	134.4	161.0	.....	109.1	59.1	92.0	187.2	59.4	153.9	116.0	120.4	145.4	43.9	45.8	23
1,547,145	2,289,085	49,694	1,725,694	118.3	146.0	189.6	.....	121.0	71.7	89.0	119.6	60.8	153.5	146.5	121.3	160.8	50.5	39.7	24
995,872	3,095,152	48,372	1,279,080	158.8	184.7	218.7	54.5	159.7	80.9	126.7	144.3	47.3	186.1	172.8	133.1	183.1	37.2	37.2	25
781,813	1,684,812	142,209	2,744,962	111.3	136.2	133.5	.....	172.9	66.2	87.0	145.4	63.0	160.7	145.9	131.2	152.1	87.9	56.4	26
783,835	504,479	179,028	1,491,972	137.9	149.2	157.2	.....	179.3	142.2	160.7	146.0	73.4	188.8	153.1	168.5	163.0	118.6	65.6	27
3,287,256	4,383,426	114,898	1,572,959	184.3	199.9	273.0	.....	346.8	133.9	54.3	163.9	102.0	204.4	277.0	180.5	239.2	118.8	71.9	28
1,583,407	3,120,657	20,080	511,518	168.8	179.9	199.4	.....	203.6	86.0	23.4	139.1	99.4	185.7	183.2	138.3	192.1	40.3	33.1	29
1,614,270	2,001,161	120,347	4,586,454	152.9	185.7	231.9	86.6	189.8	47.8	113.7	151.3	96.0	218.0	207.0	159.8	212.5	164.6	70.2	30
651,225	4,686,550	4,215	525,083	632.7	651.1	617.0	.....	929.7	20.0	15.0	426.1	145.9	948.1	568.3	471.9	582.2	92.0	198.0	31
975,015	3,518,659	4,129	1,343,840	672.2	689.4	502.3	.....	496.8	81.0	6.0	341.7	112.6	889.8	682.1	303.6	449.8	44.4	372.8	32
999,935	3,624,881	19,642	452,560	441.6	469.1	359.1	.....	177.8	65.5	47.6	194.8	119.1	669.1	495.9	219.4	299.4	73.0	62.5	33
1,492,470	4,759,029	20,766	1,217,622	369.8	421.6	506.2	.....	226.4	48.0	84.2	192.8	97.5	476.3	872.3	214.7	333.2	56.3	64.0	34
15,920	65,048	2,427	92,139	114.8	137.4	172.0	.....	131.5	169.2	265.0	189.5	86.2	209.1	136.2	132.7	169.0	101.1	48.6	35
113,826	282,411	46,378	611,045	113.8	148.1	206.2	.....	109.7	118.9	199.4	181.1	77.2	196.3	179.8	145.0	186.2	110.7	48.9	36
.....	.....	(*)	1,196	45.2	4.3	.....	.....	.....	(*)	.....	.....	(*)	(*)	.....	.....	.....	(*)	99.7	37
368,189	891,199	327,033	3,907,207	103.6	150.0	221.6	70.3	95.9	109.8	244.2	197.6	87.9	255.9	181.9	135.8	171.3	206.6	53.7	38
248,600	167,721	113,491	3,751,414	100.2	188.7	174.6	.....	113.2	125.5	263.9	158.9	134.0	238.6	180.7	144.1	177.7	159.0	64.6	39
119,566	762,593	446,538	4,646,217	67.3	76.3	176.1	65.3	60.5	68.9	156.9	159.5	78.9	172.3	141.0	120.5	133.7	162.4	49.0	40
50,344	603,188	382,454	3,269,276	85.6	102.7	228.9	78.7	51.5	141.0	167.9	263.3	136.0	350.4	228.9	177.3	246.6	340.0	59.5	41
81,066	1,530,711	2,215,379	5,957,784	130.2	162.0	228.4	105.2	118.3	96.8	414.5	288.3	82.8	339.9	221.6	155.6	256.0	537.1	78.7	42
27,040	399,912	740,398	1,779,887	290.9	491.1	263.2	88.6	208.3	240.8	188.0	374.9	45.1	2,029.5	385.9	216.3	273.2	477.1	66.4	43
327,475	2,306,968	177,860	4,213,095	89.5	113.8	187.0	63.9	85.0	55.5	84.6	123.5	70.0	171.1	147.2	110.1	127.1	190.0	50.4	44
442,765	1,770,239	266,622	4,467,203	80.3	102.2	125.6	70.2	70.8	80.1	83.2	123.5	72.7	165.3	129.8	115.9	123.9	172.3	47.9	45
90,833	1,228,699	928,235	5,763,746	99.0	128.4	141.1	78.4	109.5	71.5	181.1	251.6	74.9	418.6	136.2	197.9	184.7	416.1	61.8	46
91,316	885,860	518,978	5,864,547	82.8	95.4	186.8	62.6	109.8	70.4	411.5	157.7	78.5	322.0	171.4	137.9	148.5	289.4	62.0	47
215,610	786,006	205,807	4,940,239	103.5	123.0	378.3	86.0	93.5	92.2	114.0	142.8	86.1	232.8	191.2	138.9	166.7	223.7	71.4	48
41,343	200,131	145,652	2,657,765	90.3	121.2	301.6	63.6	170.8	57.4	53.6	148.4	75.2	355.3	80.4	243.2	153.7	240.3	49.6	49
653,989	2,955,202	27,984	4,141,703	252.4	341.9	433.6	202.4	198.9	163.5	132.9	206.9	95.3	503.4	291.7	212.2	281.6	78.8	83.9	50
590,724	4,268,195	450,455	8,900,030	440.5	604.8	676.4	219.0	201.1	153.8	119.7	240.5	116.3	1,868.7	320.2	205.2	297.4	294.4	85.0	51
267,265	1,569,810	108,478	2,123,111	1,685.7	1,900.1	1,252.3	.....	286.8	67.7	24.8	291.3	153.1	3,121.8	871.3	456.1	916.4	459.7	418.3	52
225,540	835,522	79,867	753,139	328.9	386.1	505.4	.....	130.7	66.7	78.7	105.9	86.3	1,058.2	205.6	243.3	221.0	223.7	95.1	53
81,650	471,350	20,260	3,556,503	2,727.1	2,930.2	737.7	.....	242.8	80.0	93.0	376.4	371.8	4,915.3	811.1	406.2	589.9	162.1	1,703.3	54
319,253	1,665,488	78,984	1,784,108	836.8	942.2	855.5	.....	273.4	75.6	47.8	321.4	129.0	1,907.7	450.3	403.1	527.6	194.1	195.8	55
25,120	441,152	77,113	8,158,083	2,020.0	2,797.2	776.5	282.3	293.7	203.5	207.8	477.4	251.7	6,211.7	677.9	334.9	720.8	1,134.0	863.6	56
11,649	114,002	8,555	20,044,895	3,844.3	2,958.1	193.4	660.9	359.2	837.5	49.0	154.0	64.4	9,549.2	562.7	375.8	735.5	71.3	5,481.2	57
90,124	344,857	8,229	1,151,919	448.6	566.1	561.2	.....	98.7	50.2	82.9	141.1	120.2	1,692.5	235.9	231.7	199.1	31.2	163.2	58
12,670	81,515	46,830	1,028,900	2,249.0	2,578.1	318.7	.....	41.5	1,700.0	.....	166.1	37.3	4,302.9	785.3	140.8	641.9	1,510.6	1,291.0	59
136,749	347,017	238,300	1,737,823	253.6	405.8	1,172.7	.....	157.5	69.0	52.5	121.0	43.1	1,170.5	220.9	205.0	272.8	139.3	57.0	60
147,450	900,599	418,757	1,693,192	339.4	540.1	953.0	.....	176.0	125.2	64.1	133.1	67.9	1,836.7	323.8	174.3	337.2	230.6	66.8	61
123,696	826,183	321,924	2,102,030	263.3	342.7	653.0	324.0	317.3	151.6	66.3	161.2	30.4	1,903.6	329.8	307.7	486.3	102.9	55.5	62

Table 4.—LAND IN FARMS, BY TYPE OF FARM; BY DIVISIONS AND STATES: 1950—Continued

[Data are based on reports for only a sample of farms. See text]

	Region, division, and State	Percent of land in farms													
		Commercial farms, by type of farm													Other farms
		Commercial, total	Cash-grain	Cotton	Other field-crop	Vegetable	Fruit-and-nut	Dairy	Poultry	Livestock other than dairy and poultry	General— Primarily crop	General— Primarily livestock	General— Crop and livestock	Miscellaneous	
1	U.S.	88.1	14.9	5.7	3.3	0.5	0.7	8.4	1.1	43.5	1.8	1.9	5.5	0.9	11.9
2	The North	93.4	23.3	0.3	0.8	0.3	0.4	16.5	1.4	36.5	1.0	3.9	8.5	0.4	6.6
3	The South	83.5	6.6	15.6	8.1	0.7	0.8	4.2	1.2	36.3	2.6	0.9	4.8	1.8	16.5
4	The West	86.4	13.5	1.1	0.8	0.4	0.9	2.4	0.5	61.6	2.0	0.4	2.3	0.4	13.6
	Geo. Divisions:														
5	New England	74.9	0.1	.....	8.5	0.8	2.6	45.0	6.6	3.2	1.7	0.7	1.7	4.0	25.1
6	Middle Atlantic	82.0	2.7	.....	1.9	2.0	1.8	54.3	5.3	5.1	1.6	2.2	3.9	1.1	18.0
7	E.N. Central	90.9	20.6	(1)	1.0	0.5	0.7	28.5	1.4	23.0	0.8	5.1	8.8	0.4	9.1
8	W.N. Central	96.4	27.7	0.4	0.3	0.1	(1)	6.3	0.8	46.9	0.9	3.7	9.2	0.1	3.6
9	South Atlantic	76.6	2.0	8.8	18.9	1.7	2.1	6.1	2.7	19.7	4.7	1.0	4.6	4.2	23.4
10	E.S. Central	74.6	1.4	21.0	11.6	0.2	0.4	5.9	0.6	19.7	2.5	1.2	7.8	2.4	25.4
11	W.S. Central	90.3	10.8	16.8	1.5	0.3	0.3	2.6	0.8	50.6	1.6	0.7	3.9	0.4	9.7
12	Mountain	84.6	11.6	0.7	0.7	0.1	0.1	1.4	0.3	65.4	1.6	0.4	2.2	0.2	15.4
13	Pacific	92.5	19.8	2.5	1.2	1.3	3.8	5.8	1.2	48.8	3.4	0.6	2.8	1.3	7.5
	New England:														
14	Maine	70.0	0.3	.....	21.2	1.1	3.8	23.4	5.9	2.7	2.0	0.9	2.5	6.2	30.0
15	N.H.	65.6	(1)	.....	1.1	0.4	2.7	39.8	9.7	3.3	1.6	0.8	2.5	3.8	34.4
16	Vt.	85.5	.....	.....	0.8	0.1	0.6	73.5	2.0	2.6	1.7	0.4	1.0	2.9	14.5
17	Mass.	73.6	.....	.....	3.5	2.0	4.3	42.0	10.7	4.3	1.9	0.7	1.4	2.9	26.4
18	R.I.	73.7	.....	.....	6.8	1.3	2.6	40.3	13.2	6.4	0.1	1.3	0.3	1.5	26.3
19	Conn.	76.0	0.1	.....	4.7	1.4	2.1	48.7	10.8	4.0	1.3	1.0	0.3	1.4	24.0
	Middle Atlantic:														
20	N.Y.	85.6	2.5	.....	1.7	1.8	2.0	64.2	3.7	3.2	1.6	0.9	2.9	1.0	14.4
21	N.J.	87.5	2.8	.....	6.1	14.1	6.2	37.0	10.9	3.0	3.0	0.5	2.1	1.9	12.5
22	Pa.	77.3	3.0	.....	1.6	0.8	1.1	45.2	6.5	7.5	1.4	3.9	5.3	1.1	22.7
	East North Central:														
23	Ohio	85.9	16.6	.....	1.5	0.4	0.6	19.7	2.1	25.1	0.7	7.9	11.0	0.4	14.1
24	Ind.	91.2	21.6	.....	1.0	0.2	0.2	9.7	2.1	36.0	0.6	7.8	11.6	0.3	8.8
25	Ill.	95.9	42.5	(1)	0.1	0.3	0.3	7.4	0.7	30.7	0.5	3.2	10.0	0.2	4.1
26	Mich.	84.1	11.5	.....	2.0	1.0	2.4	38.5	1.9	10.0	1.7	4.5	9.7	0.8	15.9
27	Wis.	93.6	1.0	.....	1.0	0.7	0.4	73.2	0.9	9.2	0.8	3.4	2.2	0.8	6.4
	West North Central:														
28	Minn.	95.2	20.6	.....	1.0	0.2	(1)	24.9	1.9	22.0	1.0	10.0	13.3	0.3	4.8
29	Iowa	98.5	15.3	.....	(1)	0.1	(1)	3.2	0.7	65.1	0.3	4.6	9.1	0.1	1.5
30	Mo.	87.0	8.5	3.3	0.2	0.1	0.2	12.8	1.9	48.4	0.9	4.6	5.7	0.3	13.0
31	N.Dak.	98.7	58.4	.....	0.9	(1)	(1)	2.6	0.1	23.3	0.4	1.6	11.3	(1)	1.3
32	S.Dak.	97.0	15.4	.....	0.1	(1)	(1)	1.5	0.2	69.0	0.7	2.2	7.9	(1)	3.0
33	Nebr.	99.0	25.1	.....	0.2	(1)	(1)	1.2	0.5	61.1	1.1	2.1	7.7	(1)	1.0
34	Kans.	97.5	42.7	.....	(1)	(1)	(1)	3.5	0.6	36.0	1.8	3.1	9.8	(1)	2.5
	South Atlantic:														
35	Del.	89.2	12.3	.....	0.2	6.4	0.6	27.2	24.8	6.1	1.9	1.9	7.6	0.3	10.8
36	Md.	85.1	7.0	.....	13.3	3.4	1.1	30.1	6.8	10.4	2.3	2.8	6.9	1.1	14.9
37	D.C.[2]	5.5	.....	.....	.....	(*)	.....	.....	(*)	(*)	.....	.....	.....	(*)	94.5
38	Va.	75.0	3.4	0.2	21.4	0.6	1.5	10.3	3.3	22.4	1.9	2.4	5.4	2.1	25.0
39	W.Va.	54.0	0.7	.....	1.7	0.2	1.3	8.5	5.5	29.1	0.5	3.0	2.1	1.4	46.0
40	N.C.	76.1	2.8	7.2	42.1	0.5	0.6	4.4	2.2	5.6	3.9	0.6	3.9	2.3	23.9
41	S.C.	72.6	2.2	26.5	11.9	1.4	0.9	3.5	1.7	8.9	6.7	0.4	5.1	3.2	27.4
42	Ga.	76.9	0.9	17.0	17.4	0.6	0.8	3.3	2.4	10.7	8.9	0.3	5.9	8.6	23.1
43	Fla.	89.2	0.2	0.5	7.3	6.0	8.2	2.1	0.6	54.1	3.2	0.2	2.4	4.5	10.8
	East South Central:														
44	Ky.	78.4	2.0	0.2	30.5	0.1	0.2	5.7	0.5	23.3	1.6	1.7	11.8	0.9	21.6
45	Tenn.	76.0	1.7	17.0	10.5	0.2	0.3	9.7	0.7	20.2	2.5	2.4	9.5	1.4	24.0
46	Ala.	72.5	0.6	28.2	6.2	0.3	0.4	3.1	0.7	18.6	3.8	0.4	5.9	4.4	27.5
47	Miss.	71.8	1.3	36.8	0.3	0.4	0.6	5.5	0.7	17.2	1.9	0.4	4.3	2.5	28.2
	West South Central:														
48	Ark.	73.8	7.5	33.5	0.2	0.4	1.2	5.0	2.1	16.0	1.5	1.1	4.2	1.1	26.2
49	La.	76.3	12.0	24.2	9.1	0.5	1.1	4.2	0.4	19.7	1.7	0.4	1.8	1.3	23.7
50	Okla.	88.5	24.1	8.9	1.8	0.2	0.2	4.9	0.5	34.6	3.0	1.8	8.2	0.1	11.5
51	Tex.	93.9	7.9	16.0	1.1	0.3	0.2	1.6	0.6	61.3	1.3	0.4	2.9	0.3	6.1
	Mountain:														
52	Mont.	96.4	22.0	.....	0.4	(1)	(1)	0.9	0.1	68.4	1.3	0.5	2.7	0.2	3.6
53	Idaho	94.3	27.2	.....	4.4	0.1	0.2	5.0	0.4	44.0	4.5	1.7	6.3	0.6	5.7
54	Wyo.	89.7	4.3	.....	0.2	(1)	(1)	0.9	0.1	81.4	1.1	0.2	1.4	0.1	10.3
55	Colo.	95.3	21.1	.....	1.4	0.2	0.1	2.6	0.4	61.5	2.5	0.8	4.4	0.2	4.7
56	N.Mex.	82.8	3.9	1.6	0.3	0.1	0.1	0.7	0.1	73.8	1.0	0.1	0.9	0.2	17.2
57	Ariz.	49.9	0.4	2.2	(1)	0.5	(1)	0.3	0.1	45.5	0.5	(1)	0.3	(1)	50.1
58	Utah	89.4	8.5	.....	0.7	0.2	0.4	4.7	2.4	65.5	2.8	0.8	3.2	0.1	10.6
59	Nev.	85.3	0.3	.....	(1)	0.1	.....	0.8	0.1	79.4	2.7	0.2	1.2	0.7	14.7
	Pacific:														
60	Wash.	90.2	42.3	.....	0.9	0.5	1.8	7.2	1.1	30.7	1.5	0.8	2.0	1.3	9.8
61	Oreg.	91.6	16.7	.....	1.4	0.8	1.3	4.3	1.1	54.7	4.1	0.7	4.4	2.1	8.4
62	Calif.	94.2	10.4	5.1	1.3	2.0	6.2	6.0	1.2	54.4	4.0	0.3	2.3	0.9	5.8

*Not available. [1]0.05 percent or less. [2]Data for the District of Columbia not included in totals.

Table 5.—CROPLAND HARVESTED—FARMS REPORTING AND ACREAGE, BY TYPE OF FARM, BY DIVISIONS AND STATES: CENSUS OF 1950

[Data are based on reports for only a sample of farms. See text]

	Region, division, and State	Number of farms reporting cropland harvested														
		All farms	Commercial farms, by type of farm													Other farms
			Commercial, total	Cash-grain	Cotton	Other field-crop	Vegetable	Fruit-and-nut	Dairy	Poultry	Livestock other than dairy and poultry	General—			Miscellaneous	
												Primarily crop	Primarily livestock	Crop and livestock		
1	U.S.....	4,744,308	3,523,084	430,389	609,307	409,421	46,415	82,153	571,498	118,328	730,013	84,079	129,689	274,602	37,190	1,221,224
2	The North	2,055,081	1,688,803	318,356	13,524	21,780	18,053	16,769	448,688	63,493	496,777	16,771	103,234	157,873	13,485	366,278
3	The South	2,310,738	1,548,016	62,455	586,095	374,617	18,740	18,979	82,120	40,504	175,079	50,312	21,781	99,104	18,230	762,722
4	The West	378,489	286,265	49,578	9,688	13,024	9,622	46,405	40,690	14,331	58,157	16,996	4,674	17,625	5,475	92,224
	Geo. Divisions:															
5	New England....	88,855	52,078	100	.....	6,108	1,642	1,964	27,258	7,804	1,922	1,155	488	987	2,650	36,777
6	Middle Atlantic	264,226	180,246	6,560	.....	4,707	7,546	5,610	101,861	20,418	10,853	3,505	5,669	9,543	3,974	83,980
7	E.N. Central...	801,357	641,800	120,837	151	7,897	7,147	7,995	221,337	19,088	142,045	6,120	43,022	61,192	4,969	159,557
8	W.N. Central...	900,643	814,679	190,859	13,373	3,068	1,718	1,200	98,232	16,183	341,957	5,991	54,055	86,151	1,892	85,964
9	South Atlantic.	856,205	544,811	10,255	104,487	247,627	10,819	10,733	29,388	24,732	43,012	23,191	7,054	23,366	10,147	311,394
10	E.S. Central...	822,641	534,827	6,956	243,192	109,805	2,614	1,827	30,430	5,513	62,535	13,829	7,569	44,957	5,600	287,814
11	W.S. Central...	631,892	468,378	45,244	238,416	17,185	5,307	6,419	22,302	10,259	69,532	13,292	7,158	30,781	2,483	163,514
12	Mountain.....	170,521	138,009	33,853	4,015	8,861	2,146	2,696	15,935	3,265	42,452	8,887	2,970	12,003	926	32,512
13	Pacific.....	207,968	148,256	15,725	5,673	4,163	7,476	43,709	24,755	11,066	15,705	8,109	1,704	5,622	4,549	59,712
	New England:															
14	Maine.....	27,917	14,889	90	.....	4,192	335	587	4,909	2,131	548	404	206	469	1,018	13,028
15	N.H.....	11,476	5,479	5	.....	87	70	219	2,938	1,306	219	153	50	162	270	5,997
16	Vt.....	18,101	12,805	.....	.....	111	30	74	10,798	564	381	226	90	142	389	5,296
17	Mass.....	16,894	10,122	.....	.....	816	744	762	4,319	2,016	414	212	56	153	630	6,772
18	R.I.....	1,866	1,195	.....	.....	102	95	35	550	262	65	5	6	15	60	671
19	Conn.....	12,601	7,588	5	.....	800	368	287	3,744	1,525	295	155	80	46	283	5,013
	Middle Atlantic:															
20	N.Y.....	114,601	83,564	2,974	.....	1,765	3,614	3,445	54,745	6,258	3,170	1,779	1,015	3,088	1,711	31,037
21	N.J.....	17,598	13,195	327	.....	866	2,888	871	3,915	2,436	356	430	80	347	679	4,403
22	Pa.....	132,027	83,487	3,259	.....	2,076	1,044	1,294	43,201	11,724	7,327	1,296	4,574	6,108	1,584	48,540
	East North Central:															
23	Ohio.....	176,488	127,544	21,687	.....	2,827	1,413	1,377	31,050	5,428	31,844	1,232	13,442	15,899	1,345	48,944
24	Ind.....	142,733	114,072	22,458	.....	1,701	654	516	14,482	4,566	42,022	757	12,070	14,230	616	28,661
25	Ill.....	174,787	152,950	60,172	151	111	1,296	754	14,891	2,762	47,032	917	7,076	16,906	882	21,837
26	Mich.....	144,590	103,649	14,972	.....	1,977	2,600	4,736	45,085	4,119	10,101	1,971	5,831	11,072	1,185	40,941
27	Wis.....	162,759	143,585	1,548	.....	1,281	1,184	612	115,829	2,213	11,046	1,243	4,603	3,085	941	19,174
	West North Central:															
28	Minn.....	170,649	153,254	24,842	.....	928	611	220	49,348	4,781	34,311	1,228	17,996	18,318	671	17,395
29	Iowa.....	191,176	181,013	26,244	.....	62	314	130	7,322	2,638	116,278	535	10,972	16,242	276	10,163
30	Mo.....	192,240	152,977	12,936	13,373	536	468	630	27,021	5,043	71,907	1,556	9,605	9,393	509	39,263
31	N.Dak.....	63,972	62,002	39,109	.....	690	5	5	2,398	181	9,842	321	1,355	8,050	46	1,970
32	S.Dak.....	63,539	61,152	13,667	.....	98	40	5	1,801	502	33,618	431	3,132	7,816	42	2,387
33	Nebr.....	101,127	96,764	33,088	.....	657	75	70	2,511	1,195	41,634	1,001	4,302	12,087	144	4,363
34	Kans.....	117,940	107,517	40,973	.....	97	205	140	7,831	1,843	34,367	919	6,693	14,245	204	10,423
	South Atlantic:															
35	Del.....	6,503	4,957	611	.....	10	324	19	1,224	1,897	243	120	120	385	4	1,546
36	Md.....	31,308	22,370	1,398	.....	4,990	1,173	232	6,733	2,739	1,971	531	770	1,517	316	8,938
37	D.C.[1].....	14	7	.....	.....	.....	(*)	.....	.....	(*)	(*)	.....	.....	.....	(*)	7
38	Va.....	128,842	75,251	2,396	366	34,794	856	974	7,928	4,468	12,862	1,653	2,605	4,943	1,406	53,591
39	W.Va.....	71,528	22,469	337	.....	1,242	111	401	4,246	2,866	9,755	234	1,695	934	648	49,059
40	N.C.....	267,094	191,446	3,141	21,441	135,227	1,348	732	4,978	4,585	5,527	5,382	982	5,702	2,401	75,648
41	S.C.....	129,978	83,379	1,148	40,172	27,565	1,174	661	1,433	1,240	2,796	3,511	279	2,446	954	46,599
42	Ga.....	176,718	118,345	1,070	41,622	38,040	1,708	476	2,478	6,143	6,760	10,406	505	5,975	3,162	58,373
43	Fla.....	44,234	26,594	154	886	5,759	4,125	7,238	368	794	3,098	1,354	98	1,464	1,256	17,640
	East South Central:															
44	Ky.....	198,151	131,177	2,128	582	70,025	215	467	8,346	1,157	24,334	2,109	2,845	18,135	834	66,974
45	Tenn.....	205,141	134,098	2,457	44,898	27,508	578	565	13,365	1,309	20,586	3,589	3,654	14,239	1,350	71,043
46	Ala.....	189,869	115,775	870	75,245	11,766	767	474	2,242	1,629	8,056	5,799	443	6,622	1,862	74,094
47	Miss.....	229,480	153,777	1,501	122,467	506	1,054	321	6,477	1,418	9,559	2,332	627	5,961	1,554	75,703
	West South Central:															
48	Ark.....	154,971	109,212	3,751	73,432	306	718	1,978	5,889	3,417	11,236	1,525	1,482	4,710	768	45,759
49	La.....	99,238	67,049	4,474	42,579	5,945	892	2,159	2,174	361	4,254	2,322	145	1,297	447	32,189
50	Okla.....	115,834	86,446	19,962	15,772	3,276	528	410	7,204	1,276	20,664	3,713	2,887	10,485	269	29,388
51	Tex.....	261,849	205,671	17,057	106,633	7,658	3,169	1,872	7,035	5,205	33,378	5,732	2,644	14,289	999	56,178
	Mountain:															
52	Mont.....	32,185	28,659	10,370	.....	860	70	185	1,725	199	11,971	867	566	1,692	154	3,526
53	Idaho.....	36,220	30,803	7,133	.....	4,468	166	337	5,616	339	4,989	2,878	882	3,774	221	5,417
54	Wyo.....	11,022	9,775	2,005	.....	286	5	5	787	92	5,095	445	191	799	65	1,247
55	Colo.....	40,556	34,211	9,396	.....	1,944	1,039	971	2,833	752	11,038	2,114	752	3,146	226	6,345
56	N.Mex.....	19,160	11,471	2,413	2,712	457	162	273	537	156	3,328	706	75	596	56	7,689
57	Ariz.....	7,170	5,071	834	1,303	40	243	349	573	195	933	364	30	137	70	2,099
58	Utah.....	21,578	15,910	1,644	.....	786	456	576	3,556	1,472	3,915	1,276	389	1,732	108	5,668
59	Nev.....	2,630	2,109	58	.....	20	5	.....	308	60	1,183	237	85	127	26	521
	Pacific:															
60	Wash.....	56,111	35,735	6,392	.....	1,056	1,400	6,048	9,647	2,957	3,989	1,208	622	1,262	1,154	20,376
61	Oreg.....	47,525	31,137	3,562	.....	1,636	1,297	4,049	5,671	2,367	5,288	2,540	766	2,671	1,290	16,388
62	Calif.....	104,332	81,384	5,771	5,673	1,471	4,779	33,612	9,437	5,742	6,428	4,361	316	1,689	2,105	22,948

See footnotes at end of table.

Table 5.—CROPLAND HARVESTED—FARMS REPORTING AND ACREAGE, BY

[Data are based on reports for

	Region, division, and State	Acreage of cropland harvested									
		All farms	Commercial farms, by type of farm								
			Commercial, total	Cash-grain	Cotton	Other field-crop	Vegetable	Fruit-and-nut	Dairy	Poultry	Livestock other than dairy and poultry
1	**United States**	345,528,410	328,050,079	95,731,967	35,305,769	14,401,973	2,491,563	3,544,438	36,934,405	3,678,518	86,289,453
2	The North	208,493,139	202,039,827	65,066,239	893,530	1,803,868	832,190	795,555	30,677,807	2,306,334	66,226,360
3	The South	97,073,641	87,255,285	13,998,552	32,460,651	11,167,882	823,351	1,080,661	4,259,256	1,024,603	10,974,860
4	The West	39,961,630	38,754,967	16,667,176	1,951,588	1,430,223	836,022	1,668,222	1,997,342	347,581	9,088,233
	Geographic Divisions:										
5	New England	2,819,271	2,299,139	3,245	.....	379,016	37,858	79,447	1,437,017	125,565	70,574
6	Middle Atlantic	12,341,843	10,984,539	468,156	.....	328,350	365,465	312,894	6,969,074	624,498	561,185
7	East North Central	59,823,799	57,268,229	17,106,939	3,570	436,696	332,175	369,527	14,825,043	665,182	13,749,034
8	West North Central	133,508,226	131,487,920	47,487,899	889,960	659,806	96,692	33,687	7,446,673	891,089	51,845,567
9	South Atlantic	25,168,887	21,482,179	810,270	4,190,060	7,130,563	527,454	723,281	1,820,820	624,584	2,116,827
10	East South Central	22,654,700	19,030,067	532,118	7,918,966	2,766,230	63,128	110,893	1,233,407	110,069	3,108,188
11	West South Central	49,250,054	46,743,039	12,656,164	20,351,625	1,271,089	232,769	246,487	1,205,029	289,950	5,749,845
12	Mountain	24,549,867	23,887,386	10,731,536	765,540	915,013	135,368	69,729	986,476	139,012	7,278,347
13	Pacific	15,411,763	14,867,581	5,935,640	1,186,048	515,210	700,654	1,598,493	1,010,866	208,569	1,809,886
	New England:										
14	Maine	938,904	721,090	2,765	.....	307,403	10,880	27,641	240,161	43,116	20,444
15	New Hampshire	293,227	207,979	180	.....	6,345	1,665	11,070	138,962	20,568	6,544
16	Vermont	851,879	759,804	.....	.....	5,800	580	6,140	680,389	13,539	16,967
17	Massachusetts	375,405	304,260	.....	.....	23,130	14,688	22,258	184,208	26,085	11,089
18	Rhode Island	42,553	36,779	.....	.....	6,604	1,525	1,760	19,735	2,346	3,780
19	Connecticut	317,303	269,227	300	.....	29,734	8,520	10,578	173,562	19,911	11,750
	Middle Atlantic:										
20	New York	5,845,293	5,326,128	223,478	.....	134,049	159,896	184,063	3,836,212	181,463	148,191
21	New Jersey	796,228	746,579	27,165	.....	75,856	143,275	39,975	313,938	58,449	15,555
22	Pennsylvania	5,700,322	4,911,832	217,513	.....	118,445	62,294	88,856	2,818,924	384,586	397,439
	East North Central:										
23	Ohio	10,377,521	9,713,560	2,456,604	.....	99,031	46,667	57,016	1,816,187	181,995	2,626,811
24	Indiana	11,070,796	10,638,956	3,044,073	.....	80,863	27,484	21,943	974,484	172,483	3,928,105
25	Illinois	20,372,700	20,005,904	10,179,706	3,570	10,855	80,065	48,989	1,386,244	89,745	5,499,600
26	Michigan	7,849,486	7,122,935	1,291,129	.....	150,858	83,131	217,242	3,026,093	142,273	716,193
27	Wisconsin	10,153,296	9,786,874	135,427	.....	95,089	94,828	24,337	7,622,035	78,686	978,325
	West North Central:										
28	Minnesota	19,809,064	19,421,545	4,975,245	.....	227,218	57,864	4,185	3,865,400	314,261	4,666,724
29	Iowa	22,547,610	22,367,399	4,016,036	.....	10,600	16,936	1,710	586,391	131,143	14,228,955
30	Missouri	12,284,947	11,604,046	1,801,584	889,960	21,085	11,667	19,707	1,236,511	175,513	5,644,311
31	North Dakota	20,342,560	20,204,770	13,512,912	.....	268,404	35	15	465,964	23,240	3,118,103
32	South Dakota	17,629,826	17,431,676	4,540,643	.....	30,823	2,015	5	310,117	49,861	9,641,027
33	Nebraska	19,387,069	19,245,155	6,918,343	.....	89,691	2,535	2,440	278,895	91,806	9,052,674
34	Kansas	21,507,150	21,213,329	11,723,136	.....	11,985	5,640	5,625	703,395	105,265	5,493,773
	South Atlantic:										
35	Delaware	386,079	361,804	52,802	.....	1,185	27,356	2,922	110,701	98,347	17,068
36	Maryland	1,558,843	1,449,235	144,904	.....	145,954	72,459	21,245	597,302	93,625	140,897
37	District of Columbia[1]	266	23	.....	.....	.....	(*)	.....	.....	(*)	(*)
38	Virginia	3,343,051	2,842,354	191,130	6,801	849,928	46,527	87,803	423,939	111,083	673,326
39	West Virginia	1,222,079	756,888	20,995	.....	20,709	2,372	47,997	160,170	59,449	343,542
40	North Carolina	5,832,946	5,121,307	216,449	653,641	3,139,104	30,178	30,446	235,387	85,847	166,308
41	South Carolina	3,969,030	3,259,915	87,465	1,570,952	665,797	54,364	44,629	118,807	45,948	168,460
42	Georgia	7,135,852	6,189,049	88,753	1,920,656	1,936,326	54,183	79,237	156,613	121,533	431,645
43	Florida	1,721,007	1,501,627	7,772	38,010	371,560	240,015	409,002	17,901	8,752	175,581
	East South Central:										
44	Kentucky	5,126,812	4,522,944	203,602	27,349	1,531,873	4,250	13,583	339,902	22,455	1,299,398
45	Tennessee	5,631,457	4,762,794	146,871	1,477,410	606,951	16,634	15,127	527,390	27,951	948,466
46	Alabama	5,766,095	4,702,780	53,069	2,648,578	613,861	21,568	18,509	138,282	36,671	445,322
47	Mississippi	6,130,336	5,041,549	128,576	3,765,629	13,545	20,676	63,674	227,833	22,992	415,002
	West South Central:										
48	Arkansas	5,947,250	5,274,356	676,754	3,420,212	7,900	20,721	67,434	181,902	65,753	452,398
49	Louisiana	3,126,468	2,791,785	552,642	1,257,253	486,372	19,188	43,416	71,865	4,443	206,876
50	Oklahoma	11,885,247	11,278,823	5,211,861	1,579,434	193,813	35,007	16,660	470,605	48,297	1,827,949
51	Texas	28,291,089	27,398,075	6,214,907	14,094,726	583,004	157,853	118,977	480,657	171,457	3,262,622
	Mountain:										
52	Montana	7,557,150	7,428,120	4,126,934	.....	98,291	1,135	1,560	123,850	8,895	2,559,013
53	Idaho	3,662,377	3,565,679	1,658,216	.....	349,598	7,207	11,432	236,575	13,730	601,027
54	Wyoming	1,906,163	1,861,113	418,720	.....	36,300	370	35	87,493	6,335	1,101,558
55	Colorado	6,879,193	6,768,974	3,270,562	.....	311,819	42,914	21,485	249,801	31,098	1,958,331
56	New Mexico	1,927,046	1,810,720	827,778	336,436	71,140	6,823	5,875	55,913	5,257	311,922
57	Arizona	898,629	818,279	96,452	429,104	6,460	61,524	12,682	34,329	2,270	79,391
58	Utah	1,313,726	1,237,059	324,404	.....	40,865	14,850	16,660	179,514	69,997	361,097
59	Nevada	405,583	397,442	8,470	.....	540	545	.....	19,001	1,430	306,008
	Pacific:										
60	Washington	4,254,999	4,079,534	2,890,564	.....	80,928	66,844	131,244	319,922	43,644	305,745
61	Oregon	3,206,101	3,048,206	1,081,878	.....	148,779	90,373	113,827	215,204	69,806	673,599
62	California	7,950,663	7,739,841	1,963,198	1,186,048	285,503	543,437	1,353,422	475,740	95,119	830,542

*Not available.

[1]Data for the District of Columbia not included in totals.

TYPE OF FARM, BY DIVISIONS AND STATES: CENSUS OF 1950—Continued

only a sample of farms. See text]

Acreage of cropland harvested—Continued					Average acreage of cropland harvested per farm reporting													
Commercial farms, by type of farm—Continued				Other farms	Commercial farms, by type of farm												Other farms	
General—			Miscellaneous		Commercial, total	Cash-grain	Cotton	Other field-crop	Vegetable	Fruit-and-nut	Dairy	Poultry	Livestock other than dairy and poultry	General—			Miscellaneous	
Primarily crop	Primarily livestock	Crop and livestock												Primarily crop	Primarily livestock	Crop and livestock		
7,976,147	10,565,022	30,141,500	989,324	17,478,331	93.1	222.4	57.9	35.2	53.7	43.1	64.6	31.1	118.2	94.9	81.5	109.8	26.6	14.3	1
1,784,255	9,308,991	22,021,723	322,975	6,453,312	119.6	204.4	66.1	82.8	46.1	47.4	68.4	36.3	133.3	106.4	90.2	139.5	24.0	17.6	2
3,891,698	944,131	6,078,798	550,842	9,818,356	56.4	224.1	55.4	29.8	43.9	56.9	51.9	25.3	62.7	77.4	43.3	61.3	30.2	12.9	3
2,300,194	311,900	2,040,979	115,507	1,206,663	135.4	336.2	201.4	109.8	86.9	35.9	49.1	24.3	156.3	135.3	66.7	115.8	21.1	13.1	4
47,738	18,705	41,219	58,755	520,132	44.1	32.4	.....	62.1	23.1	40.5	52.7	16.1	36.7	41.3	38.3	41.8	22.2	14.1	5
256,557	347,405	669,344	81,611	1,357,304	60.9	71.4	.....	69.8	48.4	55.8	68.4	30.6	51.7	73.2	61.3	70.1	20.5	16.2	6
495,290	3,130,920	6,040,666	113,187	2,555,570	89.2	141.6	23.6	55.3	46.5	46.2	67.0	34.8	96.8	80.9	72.8	98.7	22.8	16.0	7
984,670	5,811,961	15,270,494	69,422	2,020,306	161.4	248.8	66.5	215.1	56.3	28.1	75.8	55.1	151.6	164.4	107.5	177.3	36.7	23.5	8
1,643,932	250,503	1,320,141	323,744	3,686,708	39.4	79.0	40.1	28.8	48.8	67.4	62.0	25.3	49.2	70.9	35.5	56.5	31.9	11.8	9
746,021	284,228	1,998,297	158,522	3,624,633	35.6	76.5	32.6	25.2	24.1	60.7	40.5	20.0	49.7	53.9	37.6	44.4	28.3	12.6	10
1,501,745	409,400	2,760,360	68,576	2,507,015	99.8	279.7	85.4	74.0	43.9	38.4	54.0	28.3	82.7	113.0	57.2	89.7	27.6	15.3	11
1,118,760	238,900	1,477,425	31,280	662,481	173.1	317.0	190.7	103.3	63.1	25.9	61.9	42.6	171.4	125.9	80.4	123.1	33.8	20.4	12
1,181,434	73,000	563,554	84,227	544,182	100.3	377.5	209.1	123.8	93.7	36.6	40.8	18.8	115.2	145.7	42.8	100.2	18.5	9.1	13
16,382	7,980	18,963	25,355	217,814	48.4	30.7	.....	73.3	32.5	47.1	48.9	20.2	37.3	40.5	38.7	40.4	24.9	16.7	14
5,546	2,360	8,628	6,111	85,248	38.0	36.0	.....	72.9	23.8	50.5	47.3	15.7	29.9	36.2	47.2	53.3	22.6	14.2	15
13,690	2,795	6,449	13,455	92,075	59.3	.....	.....	52.3	19.3	83.0	63.0	24.0	44.5	60.6	31.1	45.4	34.6	17.4	16
7,425	2,338	5,258	7,781	71,145	30.1	.....	.....	28.3	19.7	29.2	42.7	12.9	26.8	35.0	41.8	34.4	12.4	10.5	17
100	47	155	727	5,774	30.8	.....	.....	64.7	16.1	50.3	35.9	9.0	58.2	20.0	7.8	10.3	12.1	8.6	18
4,595	3,185	1,766	5,326	48,076	35.5	60.0	.....	37.2	23.2	36.9	46.4	13.1	39.8	29.6	39.8	38.4	18.8	9.6	19
126,250	61,499	236,049	34,978	519,165	63.7	75.1	.....	75.9	44.2	53.4	70.1	29.0	46.7	71.0	60.6	76.4	20.4	16.7	20
35,293	5,125	18,181	13,767	49,649	56.6	83.1	.....	87.6	49.6	45.9	80.2	24.0	43.7	82.1	64.1	52.4	20.3	11.3	21
95,014	280,781	415,114	32,866	788,490	58.8	66.7	.....	57.1	59.7	68.7	65.3	32.8	54.2	73.3	61.4	68.0	20.7	16.2	22
86,837	903,100	1,413,957	25,355	663,961	76.2	113.3	.....	35.0	33.0	41.4	58.5	33.5	82.5	70.5	67.2	88.9	18.9	13.6	23
69,979	875,320	1,430,491	13,731	431,840	93.3	135.5	.....	47.5	42.0	42.5	67.3	37.8	93.5	92.4	72.5	100.5	22.3	15.1	24
93,390	570,891	2,018,255	24,594	366,796	130.8	169.2	23.6	97.8	61.8	65.0	93.1	32.5	116.9	101.8	80.7	119.4	27.9	16.8	25
151,374	398,223	919,808	26,611	726,551	68.7	86.2	.....	76.3	32.0	45.9	67.1	34.5	70.9	76.8	68.3	83.1	22.5	17.7	26
93,710	383,386	258,155	22,896	366,422	68.2	87.5	.....	74.2	80.1	39.8	65.8	35.6	88.6	75.4	83.3	83.7	24.3	19.1	27
183,673	2,074,740	3,027,742	24,493	387,519	126.7	200.3	.....	244.8	94.7	19.0	78.3	65.7	136.0	149.6	115.3	165.3	36.5	22.3	28
64,494	1,021,469	2,278,474	11,191	180,211	123.6	153.0	.....	171.0	53.9	13.2	80.1	49.7	122.4	120.5	93.1	140.3	40.5	17.7	29
169,109	590,005	1,028,773	15,821	680,901	75.9	139.3	66.5	39.3	24.9	31.3	45.8	34.8	78.5	108.7	61.4	109.5	31.1	17.3	30
115,203	325,900	2,372,034	2,960	137,790	325.9	345.5	.....	389.0	7.0	3.0	194.3	128.4	316.8	358.9	240.5	294.7	64.3	69.9	31
107,210	592,704	2,155,701	1,570	198,150	285.1	332.2	.....	314.5	50.4	1.0	172.2	99.3	286.8	248.7	189.2	275.8	37.4	83.0	32
199,282	529,870	2,071,559	8,060	141,914	198.9	209.1	.....	136.5	33.8	34.9	111.1	76.8	217.4	199.1	123.2	171.4	56.0	32.5	33
145,699	677,273	2,336,211	5,327	293,821	197.3	286.1	.....	123.6	27.5	40.2	89.8	57.1	159.9	158.5	101.2	164.0	26.1	28.2	34
8,850	6,065	34,659	1,849	24,275	73.0	86.4	.....	118.5	84.4	153.8	90.4	51.8	70.2	73.8	50.5	90.0	462.2	15.7	35
41,268	43,533	136,693	11,355	109,608	64.8	103.7	.....	29.2	61.8	91.6	88.7	34.2	71.5	77.7	56.5	90.1	35.9	12.3	36
.....	.....	.....	(*)	243	3.3	.....	.....	.....	(*)	.....	.....	(*)	(*)	.....	.....	.....	(*)	34.7	37
99,324	88,671	222,448	41,374	500,697	37.8	79.8	18.6	24.4	54.4	90.1	53.5	24.9	52.4	60.1	34.0	45.0	29.4	9.3	38
10,366	44,192	34,519	12,577	465,191	33.7	62.3	.....	16.7	21.4	119.7	37.7	20.7	35.2	44.3	26.1	37.0	19.4	9.5	39
278,666	30,023	206,789	48,469	711,639	26.8	68.9	30.5	23.2	22.4	41.6	47.3	18.7	30.1	51.8	30.6	36.3	20.2	9.4	40
276,012	15,483	177,230	34,768	709,115	39.1	76.2	39.1	24.2	46.3	67.5	82.9	37.1	60.3	78.6	55.5	72.5	36.4	15.2	41
833,646	17,595	407,159	141,703	946,803	52.3	82.9	46.1	50.9	31.7	166.5	63.2	19.8	63.9	80.1	34.8	68.1	44.8	16.2	42
95,800	4,941	100,644	31,649	219,380	56.5	50.5	42.9	64.5	58.2	56.5	48.6	11.0	56.7	70.8	50.4	68.7	25.2	12.4	43
135,937	104,504	814,523	25,568	603,868	34.5	95.7	47.0	21.9	19.8	29.1	40.7	19.4	53.4	64.5	36.7	44.9	30.7	9.0	44
190,922	140,306	630,307	34,459	868,663	35.5	59.8	32.9	22.1	28.8	26.8	39.5	21.4	46.1	53.2	38.4	44.3	25.5	12.2	45
309,917	19,413	338,092	59,498	1,063,315	40.6	61.0	35.2	52.2	28.1	39.0	61.7	22.5	55.3	53.4	43.8	51.1	32.0	14.4	46
109,245	20,005	215,375	38,997	1,088,787	32.8	85.7	30.7	26.8	19.6	198.4	35.2	16.2	43.4	46.8	31.9	36.1	25.1	14.4	47
112,144	44,240	204,622	20,276	672,894	48.3	180.4	46.6	25.8	28.9	34.1	30.9	19.2	40.3	73.5	29.9	43.4	26.4	14.7	48
83,246	4,731	50,196	11,557	334,683	41.6	123.5	29.5	81.8	21.5	20.1	33.1	12.3	48.6	35.9	32.6	38.7	25.9	10.4	49
511,445	213,662	1,165,313	4,777	606,424	130.5	261.1	100.1	59.2	66.3	40.6	65.3	37.9	88.5	137.7	74.0	111.1	17.8	20.6	50
794,910	146,767	1,340,229	31,966	893,014	133.2	364.4	132.2	76.1	49.8	63.6	68.3	32.9	97.7	138.7	55.5	93.8	32.0	15.9	51
137,674	57,730	305,296	7,742	129,030	259.2	398.0	.....	114.3	16.2	8.4	71.8	44.7	213.8	158.8	102.0	180.4	50.3	16.6	52
290,062	62,870	327,962	7,000	96,698	115.8	232.5	.....	78.2	43.4	33.9	42.1	40.5	120.5	100.8	71.3	86.9	31.7	17.9	53
84,345	16,902	106,270	2,885	45,050	190.4	208.8	.....	126.9	74.0	7.0	111.2	68.9	216.2	189.3	88.5	133.0	44.4	36.1	54
308,747	70,328	498,395	5,494	110,219	197.9	348.1	.....	160.4	41.3	22.1	88.2	41.4	177.4	146.0	93.5	158.4	24.3	17.4	55
93,851	4,485	89,935	1,305	116,326	157.9	343.0	124.1	155.7	42.1	21.5	104.1	33.7	93.7	132.9	59.8	150.9	23.3	15.1	56
74,444	1,810	19,323	490	80,350	161.4	115.6	329.3	161.5	253.2	36.3	59.9	11.6	85.1	204.5	60.3	141.0	7.0	38.3	57
93,642	20,300	113,291	2,439	76,667	77.8	197.3	.....	52.0	32.6	28.9	50.5	47.6	92.2	73.4	52.2	65.4	22.6	13.5	58
36,095	4,475	16,953	3,925	8,141	188.5	146.0	.....	27.0	109.0	.....	61.7	23.8	258.7	152.3	52.6	133.5	151.0	15.6	59
104,219	22,577	92,766	21,081	175,465	114.2	452.2	.....	76.6	47.7	21.7	33.2	14.8	76.6	86.3	36.3	73.5	18.3	8.6	60
339,379	35,958	249,616	29,787	157,895	97.9	303.7	.....	90.9	69.7	28.1	37.9	29.5	127.4	133.6	46.9	93.5	23.1	9.6	61
137,836	14,465	221,172	33,359	210,822	95.1	340.2	209.1	194.1	113.7	40.3	50.4	16.6	129.2	169.2	45.8	130.9	15.8	9.2	62

Table 6.—LAND PASTURED—FARMS REPORTING AND TOTAL ACREAGE, BY

[Data are based on reports for

	Region, division, and State	Number of farms reporting any land pastured														
		All farms	Commercial farms, by type of farm													Other farms
			Commercial, total	Cash-grain	Cotton	Other field-crop	Vegetable	Fruit-and-nut	Dairy	Poultry	Livestock other than dairy and poultry	General—			Miscellaneous	
												Primarily crop	Primarily livestock	Crop and livestock		
1	**United States**	4,065,379	2,920,620	345,673	327,733	252,258	21,077	27,000	586,856	116,023	768,189	61,666	130,147	258,548	25,450	1,144,759
2	The North	1,928,558	1,591,957	262,292	5,940	15,079	7,325	8,017	452,542	61,910	505,041	12,567	103,673	150,686	6,885	336,601
3	The South	1,837,119	1,113,217	48,685	318,787	228,827	11,129	9,534	89,501	41,504	197,288	38,388	21,865	92,309	15,400	723,902
4	The West	299,702	215,446	34,696	3,006	8,352	2,623	9,449	44,813	12,609	65,860	10,711	4,609	15,553	3,165	84,256
	Geographic Divisions:															
5	New England	72,103	45,824	60	.....	4,500	548	680	27,050	7,218	1,923	794	473	871	1,707	26,279
6	Middle Atlantic	223,401	159,571	4,520	.....	2,589	2,940	2,446	100,733	18,040	10,518	2,530	5,404	8,240	1,611	63,830
7	East North Central	750,622	608,193	98,388	76	6,215	2,995	4,096	223,016	18,708	146,224	4,444	43,447	58,296	2,288	142,429
8	West North Central	882,432	778,369	159,324	5,864	1,775	842	795	101,743	17,944	346,376	4,799	54,349	83,279	1,279	104,063
9	South Atlantic	601,022	342,888	6,745	49,465	128,470	5,800	4,267	30,578	22,960	43,715	15,607	6,993	20,499	7,789	258,134
10	East South Central	640,839	387,408	4,393	123,748	87,010	1,698	1,388	31,894	5,548	65,278	11,390	7,470	42,212	5,379	253,431
11	West South Central	595,258	382,921	37,547	145,574	13,347	3,631	3,879	27,029	12,996	88,295	11,391	7,402	29,598	2,232	212,337
12	Mountain	149,371	120,967	25,682	1,424	6,233	717	918	16,200	2,925	46,360	6,340	2,815	10,627	726	28,404
13	Pacific	150,331	94,479	9,014	1,582	2,119	1,906	8,531	28,613	9,684	19,500	4,371	1,794	4,926	2,439	55,852
	New England:															
14	Maine	21,526	12,575	60	.....	3,430	180	222	4,827	1,655	503	279	191	418	810	8,951
15	New Hampshire	9,011	4,984	.....	.....	61	35	96	2,902	1,161	229	123	50	147	180	4,027
16	Vermont	16,876	12,500	.....	.....	81	10	30	10,727	540	376	160	90	142	344	4,376
17	Massachusetts	12,669	8,228	.....	.....	448	198	182	4,269	2,091	450	127	56	118	289	4,441
18	Rhode Island	1,505	974	.....	.....	35	25	10	555	246	70	.....	6	10	17	531
19	Connecticut	10,516	6,563	.....	.....	445	100	140	3,770	1,525	295	105	80	36	67	3,953
	Middle Atlantic:															
20	New York	98,534	74,937	2,253	.....	942	1,270	1,675	54,401	5,453	3,194	1,351	985	2,798	615	23,597
21	New Jersey	12,792	10,205	155	.....	329	1,099	198	3,917	3,457	358	233	75	256	128	2,587
22	Pennsylvania	112,075	74,429	2,112	.....	1,318	571	573	42,415	9,130	6,966	946	4,344	5,186	868	37,646
	East North Central:															
23	Ohio	167,937	121,415	17,124	.....	2,468	621	760	31,921	5,491	32,952	952	13,522	15,114	490	46,522
24	Indiana	141,314	111,393	18,006	.....	1,379	347	268	15,501	4,945	43,937	621	12,380	13,635	374	29,921
25	Illinois	168,126	145,031	52,038	76	75	419	473	15,426	3,342	48,605	752	7,211	16,300	314	23,095
26	Michigan	119,189	90,585	10,188	.....	1,308	1,040	2,386	44,709	3,212	9,890	1,272	5,741	10,372	467	28,604
27	Wisconsin	154,056	139,769	1,032	.....	985	568	209	115,459	1,718	10,840	847	4,593	2,875	643	14,287
	West North Central:															
28	Minnesota	159,122	144,354	19,175	.....	513	223	95	49,277	4,457	33,759	884	17,796	17,713	462	14,768
29	Iowa	187,365	176,532	22,117	.....	47	183	45	7,652	2,952	116,281	439	11,072	15,596	148	10,833
30	Missouri	206,361	150,125	10,554	5,864	425	286	540	29,353	6,176	76,249	1,279	9,895	9,075	429	56,236
31	North Dakota	56,854	55,167	32,797	.....	400	.....	5	2,468	191	9,840	255	1,344	7,847	20	1,687
32	South Dakota	60,903	58,376	11,263	.....	92	25	5	1,850	572	33,462	377	3,082	7,612	36	2,527
33	Nebraska	95,288	90,949	28,285	.....	252	25	30	2,752	1,370	41,508	767	4,357	11,516	87	4,339
34	Kansas	116,539	102,866	35,133	.....	46	100	75	8,391	2,226	35,277	798	6,803	13,920	97	13,673
	South Atlantic:															
35	Delaware	4,557	3,766	374	.....	.....	205	11	1,154	1,269	213	75	115	349	1	791
36	Maryland	26,340	18,979	1,121	.....	3,470	671	108	6,728	2,133	2,017	411	760	1,426	134	7,361
37	District of Columbia[2]	10	3	.....	.....	.....	(*)	.....	.....	(*)	(*)	.....	.....	.....	(*)	7
38	Virginia	117,245	64,217	1,770	236	25,169	469	785	8,075	4,571	13,384	1,283	2,651	4,651	1,173	53,028
39	West Virginia	71,647	22,426	276	.....	1,192	111	320	4,281	3,006	9,837	224	1,705	929	545	49,221
40	North Carolina	170,714	110,362	1,851	10,644	69,626	934	528	5,127	4,157	5,525	3,819	937	5,179	2,035	60,352
41	South Carolina	61,719	34,852	653	15,014	8,030	567	478	1,489	1,049	2,440	2,117	239	2,010	766	26,867
42	Georgia	120,294	72,449	623	23,135	17,246	1,035	355	2,820	5,897	6,617	6,767	486	4,754	2,714	47,845
43	Florida	28,506	15,837	77	436	3,737	1,808	1,682	904	878	3,682	911	100	1,201	421	12,669
	East South Central:															
44	Kentucky	182,359	118,130	1,631	187	57,344	165	412	8,721	1,194	25,475	1,903	2,840	17,509	749	64,229
45	Tennessee	178,774	109,381	1,399	27,459	21,863	417	420	14,024	1,320	21,329	2,982	3,584	13,392	1,192	69,393
46	Alabama	143,476	84,229	642	50,420	7,398	497	344	2,404	1,551	8,325	4,470	439	5,921	1,818	59,247
47	Mississippi	136,230	75,668	721	45,682	405	619	212	6,745	1,483	10,149	2,035	607	5,390	1,620	60,562
	West South Central:															
48	Arkansas	123,380	69,259	2,162	33,137	271	608	1,826	6,512	4,138	12,440	1,340	1,527	4,509	789	54,121
49	Louisiana	76,877	41,287	3,578	20,641	3,355	421	1,047	2,996	446	5,540	1,609	135	1,106	413	35,590
50	Oklahoma	127,490	85,935	17,856	13,791	2,996	408	355	8,219	1,736	23,890	3,343	2,982	10,234	125	41,555
51	Texas	267,511	186,440	13,951	78,005	6,725	2,194	651	9,302	6,676	46,425	5,099	2,758	13,749	905	81,071
	Mountain:															
52	Montana	31,414	27,265	8,609	.....	680	45	55	1,790	244	12,730	765	561	1,652	134	4,149
53	Idaho	33,404	27,488	5,324	.....	3,497	96	161	5,996	341	5,124	2,303	887	3,543	216	5,916
54	Wyoming	11,347	9,683	1,636	.....	211	5	5	777	107	5,577	370	196	744	55	1,664
55	Colorado	33,286	27,881	6,810	.....	1,076	252	336	2,759	711	11,110	1,358	722	2,612	135	5,405
56	New Mexico	15,508	10,346	2,076	982	292	49	93	544	111	5,192	452	40	492	23	5,162
57	Arizona	5,594	3,685	194	442	16	65	42	685	235	1,697	132	26	106	45	1,909
58	Utah	16,330	12,628	991	.....	451	200	226	3,320	1,126	3,725	808	303	1,381	97	3,702
59	Nevada	2,488	1,991	42	.....	10	5	.....	329	50	1,205	152	80	97	21	497
	Pacific:															
60	Washington	51,441	29,248	4,415	.....	696	613	1,928	10,380	3,212	4,385	945	627	1,201	846	22,193
61	Oregon	45,931	27,617	2,651	.....	1,137	691	2,091	6,448	2,384	5,793	1,954	816	2,515	1,137	18,314
62	California	52,959	37,614	1,948	1,582	286	602	4,512	11,785	4,088	9,322	1,472	351	1,210	456	15,345

See footnotes at end of table.

TYPE OF FARM, BY DIVISIONS AND STATES: CENSUS OF 1950

only a sample of farms. See text]

Total acreage of land pastured															
All farms	Commercial farms, by type of farm													Other farms	
	Commercial, total	Cash-grain	Cotton	Other field-crop	Vegetable	Fruit-and-nut	Dairy	Poultry	Livestock other than dairy and poultry	General—			Miscellaneous		
										Primarily crop	Primarily livestock	Crop and livestock			
619,691,813	541,314,731	41,645,780	17,150,087	9,615,120	1,480,860	1,993,340	42,795,610	4,643,628	378,843,434	8,067,259	8,018,450	23,050,494	4,010,669	78,377,082	1
158,662,678	147,417,919	19,034,822	109,785	645,937	176,123	252,852	29,362,836	1,903,724	78,511,865	1,626,730	5,340,402	10,036,350	416,493	11,244,759	2
207,152,015	180,124,397	8,448,069	16,104,942	8,266,253	979,047	1,016,001	8,774,650	1,990,090	118,471,101	3,224,267	1,743,620	8,406,417	2,699,940	27,027,618	3
253,877,120	213,772,415	14,162,889	935,360	702,930	325,690	724,487	4,658,124	749,814	181,860,468	3,216,262	934,428	4,607,727	894,236	40,104,705	4
4,069,898	3,343,444	2,190	.....	141,619	12,066	23,519	2,553,999	196,851	155,825	52,905	29,872	62,891	111,707	726,454	5
10,322,575	8,805,802	128,224	.....	79,816	64,403	56,793	6,935,169	365,952	604,067	92,515	160,694	244,234	73,935	1,516,773	6
33,032,292	29,491,632	3,268,853	700	333,836	77,164	130,155	12,320,626	510,641	8,480,253	185,235	1,746,006	2,329,228	108,935	3,540,660	7
111,237,913	105,777,041	15,635,555	109,085	90,666	22,490	42,385	7,553,042	830,280	69,271,720	1,296,075	3,403,830	7,399,997	121,916	5,460,872	8
34,584,476	27,551,139	305,100	1,386,893	3,212,238	630,985	715,835	2,601,321	722,553	13,444,392	1,119,138	422,791	1,446,733	1,543,160	7,033,337	9
30,494,175	23,301,985	220,146	3,931,167	3,798,681	58,583	72,277	2,586,426	200,447	8,261,954	581,101	413,282	2,455,442	722,479	7,192,190	10
142,073,364	129,271,273	7,922,823	10,786,882	1,255,334	289,479	227,889	3,586,903	1,067,090	96,764,755	1,524,028	907,547	4,504,242	434,301	12,802,091	11
207,523,484	170,769,329	9,999,928	625,560	471,868	182,601	93,948	2,089,053	378,891	150,216,664	2,350,946	653,441	3,384,040	322,389	36,754,155	12
46,353,636	43,003,086	4,162,961	309,800	231,062	143,089	630,539	2,569,071	370,923	31,643,804	865,316	280,987	1,223,687	571,847	3,350,550	13
867,453	634,846	2,190	.....	108,892	5,225	9,645	319,637	47,094	37,437	15,163	11,425	30,395	47,743	232,607	14
534,371	397,276	.....	.....	2,330	1,370	2,782	284,689	40,982	22,834	8,045	4,330	10,013	19,901	137,095	15
1,683,790	1,503,073	.....	.....	9,885	575	1,015	1,347,286	28,124	42,870	17,627	6,215	14,306	35,170	180,717	16
483,353	396,596	.....	.....	8,778	2,481	5,745	288,421	40,542	26,563	7,700	2,185	6,795	7,386	86,757	17
53,003	43,368	.....	.....	2,015	140	10	32,512	3,940	4,375	.....	62	70	244	9,635	18
447,928	368,285	.....	.....	9,719	2,275	4,322	281,454	36,169	21,746	4,370	5,655	1,312	1,263	79,643	19
6,116,258	5,437,994	67,959	.....	41,153	33,978	39,911	4,613,730	157,482	220,787	58,547	47,002	119,410	38,035	678,264	20
332,391	295,762	3,225	.....	4,475	16,686	4,406	200,284	32,128	16,204	5,324	2,325	4,735	5,970	36,629	21
3,873,926	3,072,046	57,040	.....	34,188	13,739	12,476	2,121,155	176,342	367,076	28,644	111,367	120,089	29,930	801,880	22
6,681,746	5,541,300	525,500	.....	112,180	13,167	26,460	1,688,671	155,592	1,884,651	27,060	524,257	561,935	21,827	1,140,446	23
5,177,388	4,571,297	625,541	.....	74,289	5,458	10,143	633,464	126,803	2,122,645	24,260	426,645	509,562	12,487	606,091	24
6,931,022	6,455,265	1,741,821	700	3,150	8,687	19,547	668,014	77,749	2,955,930	32,976	273,312	664,393	8,986	475,757	25
5,228,575	4,413,568	323,963	.....	77,873	25,723	61,660	2,407,997	86,403	666,268	51,775	245,291	443,220	23,395	815,007	26
9,013,561	8,510,202	52,028	.....	66,344	24,129	12,345	6,922,480	64,094	850,759	49,164	276,501	150,118	42,240	503,359	27
7,567,623	7,057,647	666,979	.....	18,181	7,213	2,455	2,909,310	161,553	1,712,670	52,354	774,977	724,124	27,831	509,976	28
8,793,952	8,570,674	767,746	.....	890	4,316	560	406,299	73,791	6,264,142	24,138	422,499	601,598	4,695	223,278	29
16,893,264	14,294,965	688,886	109,085	26,310	6,391	36,580	2,645,399	353,344	8,834,139	101,083	764,613	662,427	66,708	2,598,299	30
12,263,837	11,986,998	4,567,345	.....	21,412	.....	20	401,853	8,710	5,242,581	28,573	218,428	1,497,801	275	276,839	31
23,935,564	22,886,400	1,627,033	.....	9,109	800	15	263,303	30,965	19,439,616	167,004	283,041	1,063,516	1,998	1,049,164	32
23,291,756	23,078,739	2,756,365	.....	13,199	1,510	270	219,650	91,672	18,223,879	258,404	355,625	1,151,178	6,987	213,017	33
18,491,917	17,901,618	4,561,201	.....	1,565	2,260	2,485	707,228	110,245	9,554,693	664,519	584,647	1,699,353	13,422	590,299	34
119,144	105,890	9,078	.....	.....	4,400	113	49,486	15,140	15,181	1,290	2,925	8,242	35	13,254	35
960,650	817,089	37,675	.....	107,100	12,093	4,827	357,135	38,731	155,257	12,610	33,417	52,936	5,308	143,561	36
210	10	.....	.....	.....	(*)	.....	.....	(*)	(*)	.....	.....	.....	(*)	200	37
5,325,865	4,056,758	89,881	5,060	690,608	9,506	56,077	712,539	158,965	1,741,910	63,114	164,327	288,011	76,760	1,269,107	38
4,269,627	2,472,068	21,490	.....	62,360	3,468	25,611	381,591	219,272	1,468,411	18,993	132,776	85,023	53,073	1,797,559	39
3,227,884	2,286,874	63,246	180,654	892,429	22,527	14,369	288,454	74,287	361,661	100,408	32,939	183,423	72,477	941,010	40
2,190,463	1,579,270	39,023	407,292	125,884	20,315	21,227	145,924	43,690	392,562	127,109	10,530	149,986	95,728	611,193	41
6,885,808	5,469,767	42,330	778,466	977,510	38,112	36,695	416,717	132,753	1,265,672	484,992	28,817	488,291	779,412	1,416,041	42
11,605,035	10,763,423	2,377	15,421	356,347	520,564	556,916	249,475	39,715	8,043,738	310,622	17,060	190,821	460,367	841,612	43
8,585,885	7,002,143	81,504	3,142	2,816,468	3,380	10,532	589,985	39,446	2,201,186	91,227	142,851	953,764	68,658	1,583,742	44
6,463,706	5,028,277	60,669	681,351	679,214	13,649	14,146	931,681	40,777	1,613,967	119,593	182,637	631,284	59,309	1,435,429	45
7,047,900	5,398,768	27,152	1,365,583	284,179	12,295	21,461	364,172	44,084	2,247,231	214,527	41,143	438,908	338,033	1,649,132	46
8,396,684	5,872,797	50,821	1,881,091	18,820	29,259	26,138	700,588	76,140	2,199,570	155,754	46,651	431,486	256,479	2,523,887	47
7,317,942	4,931,380	229,294	1,270,364	11,709	26,799	97,271	603,276	235,101	1,781,477	92,140	126,400	369,361	88,188	2,386,562	48
4,792,780	3,608,237	616,259	784,899	155,670	11,058	26,869	294,016	30,079	1,455,729	56,611	23,883	91,099	62,065	1,184,543	49
19,974,597	17,262,760	2,667,799	1,192,604	346,485	38,900	30,520	1,034,849	119,775	9,543,743	456,497	350,912	1,463,556	17,120	2,711,837	50
109,988,045	103,468,896	4,409,471	7,539,015	741,470	212,722	73,229	1,654,762	682,135	83,983,806	918,780	406,352	2,580,226	266,928	6,519,149	51
45,162,948	43,436,053	4,942,664	.....	118,127	2,170	1,100	346,874	28,445	36,109,464	548,967	168,590	1,091,183	78,469	1,726,895	52
7,338,201	6,854,327	810,171	.....	130,143	1,882	9,805	310,248	19,125	4,809,845	210,957	130,324	376,612	45,215	483,874	53
31,528,380	28,078,706	760,783	.....	23,747	5	150	201,959	36,945	26,397,944	264,171	57,441	319,396	16,165	3,449,674	54
26,584,683	25,132,113	2,343,286	.....	127,867	26,319	13,828	616,270	91,125	20,118,148	554,024	212,283	968,196	60,767	1,452,570	55
43,706,797	35,861,479	819,856	368,978	52,320	22,471	43,837	243,980	47,727	33,502,941	359,129	18,420	308,157	73,663	7,845,318	56
38,309,120	18,488,475	35,025	256,582	6,779	125,824	558	83,150	21,720	17,745,593	113,120	9,526	86,118	4,480	19,820,645	57
8,495,400	7,517,139	285,481	.....	12,690	3,555	24,670	261,749	133,099	6,393,313	170,598	51,497	177,429	3,058	978,261	58
6,397,955	5,401,037	2,662	.....	195	375	.....	24,823	705	5,139,416	129,980	5,360	56,949	40,572	996,918	59
9,284,910	8,203,205	2,015,560	.....	58,456	12,405	93,440	681,179	84,148	4,740,603	103,557	96,500	203,246	114,111	1,081,705	60
14,193,328	13,137,669	1,360,377	.....	82,146	52,576	61,451	446,227	99,039	9,800,868	339,653	86,075	539,669	269,588	1,055,659	61
22,875,398	21,662,212	787,024	309,800	90,460	78,108	475,648	1,441,665	187,736	17,102,333	422,106	98,412	480,772	188,148	1,213,186	62

Table 6.—LAND PASTURED—FARMS REPORTING AND TOTAL ACREAGE, BY TYPE OF FARM, BY DIVISIONS AND STATES: CENSUS OF 1950—Continued

[Data are based on reports for only a sample of farms. See text]

	Region, division, and State	Percent of total land pastured													
		Commercial farms, by type of farm													Other farms
		Commercial, total	Cash-grain	Cotton	Other field-crop	Vegetable	Fruit-and-nut	Dairy	Poultry	Livestock other than dairy and poultry	General— Primarily crop	General— Primarily livestock	General— Crop and livestock	Miscellaneous	
1	**United States**	87.4	6.7	2.8	1.6	0.2	0.3	6.9	0.7	61.1	1.3	1.3	3.7	0.6	12.6
2	The North	92.9	12.0	0.1	0.4	0.1	0.2	18.5	1.2	49.5	1.0	3.4	6.3	0.3	7.1
3	The South	87.0	4.1	7.8	4.0	0.5	0.5	4.2	1.0	57.2	1.6	0.8	4.1	1.3	13.0
4	The West	84.2	5.6	0.4	0.3	0.1	0.3	1.8	0.3	71.6	1.3	0.4	1.8	0.4	15.8
	Geographic Divisions:														
5	New England	82.2	0.1	.....	3.5	0.3	0.6	62.8	4.8	3.8	1.3	0.7	1.5	2.7	17.8
6	Middle Atlantic	85.3	1.2	.....	0.8	0.6	0.6	67.2	3.5	5.9	0.9	1.6	2.4	0.7	14.7
7	East North Central	89.3	9.9	(1)	1.0	0.2	0.4	37.3	1.5	25.7	0.6	5.3	7.1	0.3	10.7
8	West North Central	95.1	14.1	0.1	0.1	(1)	(1)	6.8	0.7	62.3	1.2	3.1	6.7	0.1	4.9
9	South Atlantic	79.7	0.9	4.0	9.3	1.8	2.1	7.5	2.1	38.9	3.2	1.2	4.2	4.5	20.3
10	East South Central	76.4	0.7	12.9	12.5	0.2	0.2	8.5	0.7	27.1	1.9	1.4	8.1	2.4	23.6
11	West South Central	91.0	5.6	7.6	0.9	0.2	0.2	2.5	0.8	68.1	1.1	0.6	3.2	0.3	9.0
12	Mountain	82.3	4.8	0.3	0.2	0.1	(1)	1.0	0.2	72.4	1.1	0.3	1.6	0.2	17.7
13	Pacific	92.8	9.0	0.7	0.5	0.3	1.4	5.5	0.8	68.3	1.9	0.6	2.6	1.2	7.2
	New England:														
14	Maine	73.2	0.3	.....	12.6	0.6	1.1	36.8	5.4	4.3	1.7	1.3	3.5	5.5	26.8
15	New Hampshire	74.3	.....	.....	0.4	0.3	0.5	53.3	7.7	4.3	1.5	0.8	1.9	3.7	25.7
16	Vermont	89.3	.....	.....	0.6	(1)	0.1	80.0	1.7	2.5	1.0	0.4	0.8	2.1	10.7
17	Massachusetts	82.1	.....	.....	1.8	0.5	1.2	59.7	8.4	5.5	1.6	0.5	1.4	1.5	17.9
18	Rhode Island	81.8	.....	.....	3.8	0.3	(1)	61.3	7.4	8.3	.....	0.1	0.1	0.5	18.2
19	Connecticut	82.2	.....	.....	2.2	0.5	1.0	62.8	8.1	4.9	1.0	1.3	0.3	0.3	17.8
	Middle Atlantic:														
20	New York	88.9	1.1	.....	0.7	0.6	0.7	75.4	2.6	3.6	1.0	0.8	2.0	0.6	11.1
21	New Jersey	89.0	1.0	.....	1.3	5.0	1.3	60.3	9.7	4.9	1.6	0.7	1.4	1.8	11.0
22	Pennsylvania	79.3	1.5	.....	0.9	0.4	0.3	54.8	4.6	9.5	0.7	2.9	3.1	0.8	20.7
	East North Central:														
23	Ohio	82.9	7.9	.....	1.7	0.2	0.4	25.3	2.3	28.2	0.4	7.8	8.4	0.3	17.1
24	Indiana	88.3	12.1	.....	1.4	0.1	0.2	12.2	2.4	41.0	0.5	8.2	9.8	0.2	11.7
25	Illinois	93.1	25.1	(1)	(1)	0.1	0.3	9.6	1.1	42.6	0.5	3.9	9.6	0.1	6.9
26	Michigan	84.4	6.2	.....	1.5	0.5	1.2	46.1	1.7	12.7	1.0	4.7	8.5	0.4	15.6
27	Wisconsin	94.4	0.6	.....	0.7	0.3	0.1	76.8	0.7	9.4	0.5	3.1	1.7	0.5	5.6
	West North Central:														
28	Minnesota	93.3	8.8	.....	0.2	0.1	(1)	38.4	2.1	22.6	0.7	10.2	9.6	0.4	6.7
29	Iowa	97.5	8.7	.....	(1)	(1)	(1)	4.6	0.8	71.2	0.3	4.8	6.8	0.1	2.5
30	Missouri	84.6	4.1	0.6	0.2	(1)	0.2	15.7	2.1	52.3	0.6	4.5	3.9	0.4	15.4
31	North Dakota	97.7	37.2	.....	0.2	.....	(1)	3.3	0.1	42.7	0.2	1.8	12.2	(1)	2.3
32	South Dakota	95.6	6.8	.....	(1)	(1)	(1)	1.1	0.1	81.2	0.7	1.2	4.4	(1)	4.4
33	Nebraska	99.1	11.8	.....	0.1	(1)	(1)	0.9	0.4	78.2	1.1	1.5	4.9	(1)	0.9
34	Kansas	96.8	24.7	.....	(1)	(1)	(1)	3.8	0.6	51.7	3.6	3.2	9.2	0.1	3.2
	South Atlantic:														
35	Delaware	88.9	7.6	.....	.....	3.7	0.1	41.5	12.7	12.7	1.1	2.5	6.9	(1)	11.1
36	Maryland	85.1	3.9	.....	11.1	1.3	0.5	37.2	4.0	16.2	1.3	3.5	5.5	0.6	14.9
37	District of Columbia[2]	4.8	.....	.....	.....	(*)	.....	.....	(*)	(*)	.....	.....	.....	(*)	95.2
38	Virginia	76.2	1.7	0.1	13.0	0.2	1.1	13.4	3.0	32.7	1.2	3.1	5.4	1.4	23.8
39	West Virginia	57.9	0.5	.....	1.5	0.1	0.6	8.9	5.1	34.4	0.4	3.1	2.0	1.2	42.1
40	North Carolina	70.8	2.0	5.6	27.6	0.7	0.4	8.9	2.3	11.2	3.1	1.0	5.7	2.2	29.2
41	South Carolina	72.1	1.8	18.6	5.7	0.9	1.0	6.7	2.0	17.9	5.8	0.5	6.8	4.4	27.9
42	Georgia	79.4	0.6	11.3	14.2	0.6	0.5	6.1	1.9	18.4	7.0	0.4	7.1	11.3	20.6
43	Florida	92.7	(1)	0.1	3.1	4.5	4.8	2.1	0.3	69.3	2.7	0.1	1.6	4.0	7.3
	East South Central:														
44	Kentucky	81.6	0.9	(1)	32.8	(1)	0.1	6.9	0.5	25.6	1.1	1.7	11.1	0.8	18.4
45	Tennessee	77.8	0.9	10.5	10.5	0.2	0.2	14.4	0.6	25.0	1.9	2.8	9.8	0.9	22.2
46	Alabama	76.6	0.4	19.4	4.0	0.2	0.3	5.2	0.6	31.9	3.0	0.6	6.2	4.8	23.4
47	Mississippi	69.9	0.6	22.4	0.2	0.3	0.3	8.3	0.9	26.2	1.9	0.6	5.1	3.1	30.1
	West South Central:														
48	Arkansas	67.4	3.1	17.4	0.2	0.4	1.3	8.2	3.2	24.3	1.3	1.7	5.0	1.2	32.6
49	Louisiana	75.3	12.9	16.4	3.2	0.2	0.6	6.1	0.6	30.4	1.2	0.5	1.9	1.3	24.7
50	Oklahoma	86.4	13.4	6.0	1.7	0.2	0.2	5.2	0.6	47.8	2.3	1.8	7.3	0.1	13.6
51	Texas	94.1	4.0	6.9	0.7	0.2	0.1	1.5	0.6	76.4	0.8	0.4	2.3	0.2	5.9
	Mountain:														
52	Montana	96.2	10.9	.....	0.3	(1)	(1)	0.8	0.1	80.0	1.2	0.4	2.4	0.2	3.8
53	Idaho	93.4	11.0	.....	1.8	(1)	0.1	4.2	0.3	65.5	2.9	1.8	5.1	0.6	6.6
54	Wyoming	89.1	2.4	.....	0.1	(1)	(1)	0.6	0.1	83.7	0.8	0.2	1.0	0.1	10.9
55	Colorado	94.5	8.8	.....	0.5	0.1	0.1	2.3	0.3	75.7	2.1	0.8	3.6	0.2	5.5
56	New Mexico	82.1	1.9	0.8	0.1	0.1	0.1	0.6	0.1	76.7	0.8	(1)	0.7	0.2	17.9
57	Arizona	48.3	0.1	0.7	(1)	0.3	(1)	0.2	0.1	46.3	0.3	(1)	0.2	(1)	51.7
58	Utah	88.5	3.4	.....	0.1	(1)	0.3	3.1	1.6	75.3	2.0	0.6	2.1	(1)	11.5
59	Nevada	84.4	(1)	.....	(1)	(1)	.....	0.4	(1)	80.3	2.0	0.1	0.9	0.6	15.6
	Pacific:														
60	Washington	88.3	21.7	.....	0.6	0.1	1.0	7.3	0.9	51.1	1.1	1.0	2.2	1.2	11.7
61	Oregon	92.6	9.6	.....	0.6	0.4	0.4	3.1	0.7	69.1	2.4	0.6	3.8	1.9	7.4
62	California	94.7	3.4	1.4	0.4	0.3	2.1	6.3	0.8	74.8	1.8	0.4	2.1	0.8	5.3

*Not available.
[1]0.05 percent or less.
[2]Data for the District of Columbia not included in totals.

Table 7.—OTHER INCOME OF FAMILY EXCEEDING VALUE OF AGRICULTURAL PRODUCTS SOLD—OPERATORS OF COMMERCIAL AND OTHER FARMS REPORTING, WITH PERCENT OF OPERATORS REPORTING IN EACH TYPE-OF-FARM GROUP, BY DIVISIONS AND STATES: CENSUS OF 1950

[Data are based on reports for only a sample of farms. See text. Base data in Volume I]

	Region, division, and State	Number of farm operators with other income of family exceeding value of agricultural products sold			Percent distribution		Percent of operators in each group with other income of family exceeding value of agricultural products sold													
								Commercial farms, by type of farm												
		All farms	Commercial farms	Other farms	Commercial farms	Other farms	All farms	Commercial, total	Cash-grain	Cotton	Other field-crop	Vegetable	Fruit-and-nut	Dairy	Poultry	Livestock other than dairy and poultry	General—Primarily crop	General—Primarily livestock	General—Crop and livestock	Miscellaneous	Other farms
1	U.S.....	1,566,154	335,547	1,230,607	21.4	78.6	29.1	9.1	7.2	6.0	6.1	11.1	19.8	9.3	21.6	9.8	10.4	7.7	7.3	20.4	73.6
2	The North	516,103	144,973	371,130	28.1	71.9	22.8	8.2	6.8	6.0	8.5	12.0	15.0	8.2	19.1	7.2	12.3	6.8	5.9	16.4	75.0
3	The South	890,017	143,945	746,072	16.2	83.8	33.6	8.9	8.9	5.9	5.9	10.1	17.9	12.1	23.4	15.2	9.5	10.2	8.9	22.8	71.8
4	The West	160,034	46,629	113,405	29.1	70.9	34.7	14.5	7.4	10.9	7.9	11.6	22.3	13.9	26.6	12.7	11.4	15.9	9.8	23.5	81.7
	Geo. Divisions:																				
5	New England....	42,794	9,060	33,734	21.2	78.8	41.5	15.3	20.0	.....	8.1	10.0	16.7	11.4	24.7	17.3	23.6	17.2	15.3	21.3	76.6
6	Middle Atlantic	103,802	26,577	77,225	25.6	74.4	35.0	13.7	21.2	.....	10.5	11.3	14.7	9.7	23.2	21.6	16.1	11.5	13.1	15.2	75.7
7	E.N. Central...	226,254	65,034	161,220	28.7	71.3	25.6	9.7	9.4	3.3	9.1	13.2	14.9	7.9	18.1	10.8	12.7	9.4	8.8	15.1	75.4
8	W.N. Central...	143,253	44,302	98,951	30.9	69.1	14.6	5.2	4.7	6.1	5.1	11.4	14.4	6.8	11.5	5.1	7.6	4.1	3.0	16.1	73.2
9	South Atlantic.	335,638	53,722	281,916	16.0	84.0	35.0	9.6	11.8	6.6	6.0	11.7	20.3	11.3	25.0	15.6	10.4	10.4	10.7	22.2	70.9
10	E.S. Central...	295,433	41,174	254,259	13.9	86.1	32.4	7.5	8.9	5.2	5.5	6.6	10.5	11.5	20.9	12.6	8.9	10.2	8.7	23.1	69.7
11	W.S. Central...	258,946	49,049	209,897	18.9	81.1	33.2	9.7	8.2	6.2	6.7	8.6	16.0	13.7	21.1	16.9	8.5	10.2	8.0	24.5	75.8
12	Mountain.....	50,836	15,257	35,579	30.0	70.0	26.1	10.2	6.7	8.6	6.7	11.9	22.1	12.3	28.2	9.9	10.3	13.6	7.7	23.3	78.8
13	Pacific.....	109,198	31,372	77,826	28.7	71.3	41.0	18.1	9.0	12.6	10.4	11.5	22.4	14.7	26.3	19.3	12.6	19.6	14.3	23.6	83.1
	New England:																				
14	Maine.....	13,849	2,311	11,538	16.7	83.3	45.6	14.6	22.2	.....	4.3	13.4	10.6	15.4	24.2	18.9	14.6	17.0	9.6	27.4	79.1
15	N.H.....	6,833	1,252	5,581	18.3	81.7	51.1	19.6	.....	.....	28.7	28.6	22.8	14.5	24.6	13.9	32.7	10.0	27.8	25.7	79.8
16	Vt.....	6,065	1,304	4,761	21.5	78.5	31.8	10.0	.....	.....	13.5	.....	27.0	7.5	27.1	12.5	31.4	11.1	14.8	23.5	79.9
17	Mass.....	9,103	2,376	6,727	26.1	73.9	41.0	18.0	.....	.....	13.6	6.7	19.8	13.8	25.6	17.1	25.9	16.4	19.0	15.1	74.5
18	R.I.....	958	298	660	31.1	68.9	36.8	18.8	.....	.....	19.6	5.3	42.9	16.5	20.7	13.3	100.0	83.3	.....	24.0	64.6
19	Conn.....	5,986	1,519	4,467	25.4	74.6	38.4	16.6	.....	.....	17.5	12.2	10.5	10.9	24.0	24.2	19.4	25.0	23.9	16.3	69.4
	Middle Atlantic:																				
20	N.Y.....	38,630	10,705	27,925	27.7	72.3	31.0	12.2	21.4	.....	6.8	12.3	15.0	8.6	23.2	25.4	17.2	16.0	14.1	14.3	75.9
21	N.J.....	7,309	2,338	4,971	32.0	68.0	29.5	12.9	29.1	.....	6.9	8.7	16.9	5.9	18.0	22.8	9.3	17.6	13.0	12.2	73.9
22	Pa.....	57,863	13,534	44,329	23.4	76.6	39.4	15.3	20.2	.....	15.2	14.9	12.5	11.5	25.5	19.9	17.0	10.4	12.6	17.4	75.9
	East North Central:																				
23	Ohio.....	65,931	16,914	49,017	25.7	74.3	33.1	12.6	13.2	.....	10.1	11.3	21.8	13.0	19.2	12.3	12.6	10.0	10.2	12.9	75.8
24	Ind.....	46,732	14,040	32,692	30.0	70.0	28.0	11.4	10.8	.....	8.8	10.7	14.7	12.5	18.5	11.7	9.8	9.4	8.5	15.9	75.3
25	Ill.....	35,947	10,640	25,307	29.6	70.4	18.4	6.6	5.3	3.3	18.0	8.9	11.9	5.8	14.1	7.7	13.0	7.1	5.2	11.5	73.7
26	Mich.....	51,797	14,225	37,572	27.5	72.5	33.3	13.3	16.8	.....	7.6	14.2	13.7	10.5	19.8	17.9	13.9	13.4	12.3	18.4	77.2
27	Wis.....	25,847	9,215	16,632	35.7	64.3	15.3	6.3	20.0	.....	8.6	19.5	12.4	5.0	17.7	10.2	12.3	6.4	9.5	16.7	73.2
	West North Central:																				
28	Minn.....	24,301	7,503	16,798	30.9	69.1	13.6	4.8	4.5	.....	3.2	11.5	25.0	5.1	12.0	4.6	8.0	2.8	2.6	20.5	76.8
29	Iowa.....	17,069	6,594	10,475	38.6	61.4	8.4	3.5	4.8	.....	.....	15.9	15.4	5.1	10.4	3.0	8.6	3.1	2.2	12.2	67.8
30	Mo.....	63,222	14,762	48,460	23.3	76.7	27.5	9.0	8.7	6.1	9.3	8.5	10.1	10.0	12.4	9.2	8.8	7.5	6.5	14.9	74.1
31	N.Dak.....	3,629	1,854	1,775	51.1	48.9	5.6	3.0	3.0	.....	3.9	.....	.....	3.2	10.7	3.1	6.5	3.3	1.9	6.2	66.9
32	S.Dak.....	4,599	2,208	2,391	48.0	52.0	6.9	3.5	4.3	.....	5.1	.....	.....	4.7	8.4	3.5	9.5	2.3	1.4	21.5	66.3
33	Nebr.....	8,613	3,670	4,943	42.6	57.4	8.0	3.7	3.5	.....	5.3	6.7	7.1	7.4	9.6	3.5	4.6	4.4	2.3	16.7	68.3
34	Kans.....	21,820	7,711	14,109	35.3	64.7	16.6	6.9	6.3	.....	10.3	14.6	21.4	8.2	12.3	7.9	7.5	5.2	4.2	12.2	74.1
	South Atlantic:																				
35	Del.....	1,921	781	1,140	40.7	59.3	25.8	14.1	11.5	.....	.....	10.8	.....	5.3	20.6	16.9	12.5	8.3	9.4	.....	60.1
36	Md.....	12,701	3,288	9,413	25.9	74.1	35.1	13.9	14.1	.....	11.7	16.2	15.1	7.6	23.8	24.9	16.9	11.6	8.8	15.3	75.3
37	D.C[1].....	4	.....	4	.....	100.0	14.3	.....	.....	.....	.....	.....	.....	.....	.....	.....	.....	.....	.....	.....	33.3
38	Va.....	59,793	7,930	51,863	13.3	86.7	39.6	10.2	15.4	3.0	4.8	6.0	15.0	10.2	21.4	16.9	10.5	11.4	8.5	23.2	71.3
39	W.Va.....	46,678	3,183	43,495	6.8	93.2	57.3	13.6	7.4	.....	7.6	13.5	4.0	12.3	22.9	13.3	12.8	7.9	9.6	21.3	74.9
40	N.C.....	77,861	14,822	63,039	19.0	81.0	27.0	7.7	8.8	7.8	5.9	8.5	17.2	13.7	23.9	12.4	9.8	11.2	10.5	23.6	66.5
41	S.C.....	45,766	6,914	38,852	15.1	84.9	32.9	8.2	13.2	6.4	5.9	8.4	29.2	19.9	26.4	15.1	12.1	11.6	15.5	25.1	70.7
42	Ga.....	65,168	11,837	53,331	18.2	81.8	32.9	9.7	10.3	6.3	6.2	7.9	19.7	15.0	31.4	15.0	9.5	11.9	11.0	20.7	70.5
43	Fla.....	25,750	4,967	20,783	19.3	80.7	45.3	16.5	7.1	6.9	9.6	15.3	21.7	12.0	24.7	18.3	11.4	16.8	12.2	23.3	77.6
	East South Central:																				
44	Ky.....	66,484	9,503	56,981	14.3	85.7	30.5	7.1	7.4	5.2	5.4	4.7	7.7	9.3	11.7	9.9	10.3	8.3	6.8	16.7	68.1
45	Tenn.....	76,775	11,428	65,347	14.9	85.1	33.2	8.3	9.8	5.7	5.1	7.1	9.9	10.8	17.7	12.8	8.3	10.9	9.2	19.5	70.0
46	Ala.....	76,868	9,997	66,871	13.0	87.0	36.4	8.5	12.0	5.8	6.9	8.6	11.0	13.3	24.5	18.3	9.6	17.6	11.3	28.3	71.7
47	Miss.....	75,306	10,246	65,060	13.6	86.4	30.0	6.5	7.8	4.6	8.9	5.3	15.0	14.8	27.5	13.5	6.8	10.0	10.1	23.0	68.8
	West South Central:																				
48	Ark.....	60,347	9,299	51,048	15.4	84.6	33.1	8.2	7.1	5.6	9.8	8.6	11.2	10.8	25.3	13.9	8.3	8.4	9.1	26.8	73.8
49	La.....	47,043	6,274	40,769	13.3	86.7	37.9	8.9	11.7	5.9	5.0	8.4	13.3	20.9	15.9	20.2	6.3	21.2	11.5	36.5	76.1
50	Okla.....	47,705	10,024	37,681	21.0	79.0	33.6	10.8	7.1	7.9	6.7	7.6	12.2	13.5	19.8	16.3	7.4	12.2	7.1	17.2	76.3
51	Tex.....	103,851	23,452	80,399	22.6	77.4	31.3	10.3	8.9	6.6	8.0	8.7	25.2	13.5	19.5	17.6	10.1	8.3	8.0	19.9	76.8
	Mountain:																				
52	Mont.....	5,938	1,976	3,962	33.3	66.7	16.9	6.6	3.7	.....	5.2	42.9	24.3	9.9	14.3	7.5	12.4	12.8	3.0	17.4	78.1
53	Idaho.....	9,919	3,379	6,540	34.1	65.9	24.6	10.4	7.0	.....	6.3	18.1	19.3	15.1	23.2	11.8	10.8	13.5	6.5	26.6	82.5
54	Wyo.....	2,486	799	1,687	32.1	67.9	19.7	7.6	9.2	.....	5.2	.....	.....	8.0	43.8	5.8	10.1	17.4	7.8	4.0	80.8
55	Colo.....	10,929	3,422	7,507	31.3	68.7	24.0	9.4	7.1	.....	4.1	10.7	23.2	10.9	24.5	9.9	5.1	13.3	6.7	18.9	82.4
56	N.Mex.....	7,905	1,447	6,458	18.3	81.7	33.6	10.3	7.7	10.0	9.8	9.3	16.5	12.8	19.1	10.3	12.4	6.7	8.3	38.2	68.4
57	Ariz.....	3,927	1,018	2,909	25.9	74.1	37.7	15.1	10.2	5.6	25.0	2.1	28.9	13.7	29.9	19.2	12.0	.....	20.0	16.7	79.5
58	Utah.....	8,782	2,926	5,856	33.3	66.7	36.3	17.1	14.9	.....	14.6	13.2	20.0	11.1	33.7	15.5	15.6	14.1	14.2	39.8	83.0
59	Nev.....	950	290	660	30.5	69.5	30.5	12.5	19.0	.....	25.0	100.0	.....	5.9	19.0	12.5	6.3	22.2	20.5	16.1	82.8
	Pacific:																				
60	Wash.....	32,492	6,785	25,707	20.9	79.1	46.5	17.2	5.3	.....	9.6	18.2	18.7	17.5	28.3	20.6	15.0	21.7	13.0	24.5	84.4
61	Oreg.....	27,943	6,062	21,881	21.7	78.3	46.8	17.6	10.9	.....	11.3	10.0	20.2	16.9	28.2	18.0	11.7	13.6	12.3	36.3	86.3
62	Calif.....	48,763	18,525	30,238	38.0	62.0	35.6	18.7	12.0	12.6	9.9	10.0	23.3	11.5	25.2	19.5	12.6	28.6	18.4	15.7	79.9

[1]Data for the District of Columbia not included in totals.

Table 8.—WORK OFF FARM 100 DAYS OR MORE—OPERATORS OF COMMERCIAL AND OTHER FARMS REPORTING, WITH PERCENT OF OPERATORS REPORTING IN EACH TYPE-OF-FARM GROUP, BY DIVISIONS AND STATES: CENSUS OF 1950

[Data are based on reports for only a sample of farms. See text. Base data in Volume I]

	Region, division, and State	Number of farm operators working off their farms 100 days or more			Percent distribution		Percent of operators in each group working off their farms 100 days or more													
								Commercial farms, by type of farm												
		All farms	Commercial farms	Other farms	Commercial farms	Other farms	All farms	Commercial, total	Cash-grain	Cotton	Other field-crop	Vegetable	Fruit-and-nut	Dairy	Poultry	Livestock other than dairy and poultry	General— Primarily crop	General— Primarily livestock	General— Crop and livestock	Miscellaneous	Other farms
1	U.S.	1,254,610	336,796	917,814	26.8	73.2	23.3	9.1	9.8	5.4	5.8	11.5	21.5	10.2	18.2	9.5	9.6	7.0	6.7	18.1	54.9
2	The North	483,548	162,068	321,480	33.5	66.5	21.3	9.1	9.3	5.2	11.9	13.8	16.7	9.6	17.9	7.5	13.1	6.7	6.6	16.6	64.9
3	The South	629,152	125,486	503,666	19.9	80.1	23.7	7.8	11.2	5.2	5.3	8.6	19.0	10.7	16.9	13.7	7.2	6.8	6.1	18.0	48.5
4	The West	141,910	49,242	92,668	34.7	65.3	30.8	15.3	11.1	17.1	10.6	13.1	24.3	14.7	21.9	12.1	13.2	14.7	9.9	22.1	66.7
	Geo. Divisions:																				
5	New England	38,811	9,672	29,139	24.9	75.1	37.6	16.3	25.0	.....	15.0	12.5	21.2	13.0	23.3	16.3	21.0	7.1	13.4	18.9	66.2
6	Middle Atlantic	98,857	28,829	70,028	29.2	70.8	33.4	14.8	24.5	.....	13.8	12.6	15.0	11.9	21.7	20.4	17.0	10.8	14.1	15.4	68.7
7	E.N. Central	220,394	74,160	146,234	33.6	66.4	24.9	11.0	11.8	3.3	9.8	15.8	16.9	9.4	18.1	11.6	14.6	9.7	9.9	16.7	68.4
8	W.N. Central	125,486	49,407	76,079	39.4	60.6	12.8	5.8	7.2	5.2	8.5	11.6	16.6	6.8	9.7	5.2	7.9	3.9	3.4	16.2	56.3
9	South Atlantic	252,276	45,988	206,288	18.2	81.8	26.3	8.2	11.2	4.8	5.4	9.5	24.2	10.8	19.1	13.8	8.2	7.4	8.3	18.9	51.9
10	E.S. Central	192,643	31,809	160,834	16.5	83.5	21.1	5.8	8.2	3.7	4.8	4.9	10.5	9.5	12.1	11.3	6.0	6.5	5.1	15.2	44.1
11	W.S. Central	184,233	47,689	136,544	25.9	74.1	23.6	9.5	11.7	6.8	6.7	8.7	12.5	12.0	14.8	15.5	6.7	6.7	6.0	20.3	49.3
12	Mountain	46,394	17,668	28,726	38.1	61.9	23.8	11.8	10.6	13.4	10.6	12.5	22.4	14.1	25.6	10.2	11.4	13.3	8.7	22.4	63.6
13	Pacific	95,516	31,574	63,942	33.1	66.9	35.8	18.3	12.0	19.3	10.5	13.2	24.4	15.0	21.0	16.8	15.2	17.0	12.4	22.1	68.3
	New England:																				
14	Maine	11,833	2,471	9,362	20.9	79.1	39.0	15.6	22.2	.....	10.8	14.9	21.0	14.9	22.0	17.3	11.0	7.3	10.9	22.2	64.2
15	N.H.	5,889	1,143	4,746	19.4	80.6	44.0	17.9	100.0	.....	24.1	7.1	16.4	14.6	23.4	8.1	22.9	(1)	12.3	25.3	67.8
16	Vt.	5,660	1,712	3,948	30.2	69.8	29.7	13.1	.....	.....	13.5	16.7	27.0	11.4	23.1	15.1	35.0	(1)	15.5	22.4	66.2
17	Mass.	8,747	2,491	6,256	28.5	71.5	39.4	18.9	.....	.....	27.3	12.2	23.2	13.0	25.8	15.5	23.6	8.2	19.0	13.7	69.3
18	R.I.	905	280	625	30.9	69.1	34.7	17.7	.....	.....	24.5	15.8	42.9	13.4	19.7	20.0	100.0	83.3	(1)	12.0	61.2
19	Conn.	5,777	1,575	4,202	27.3	72.7	37.1	17.2	(1)	.....	22.1	10.9	15.7	13.3	21.4	22.7	19.4	12.5	21.7	17.8	65.3
	Middle Atlantic:																				
20	N.Y.	37,937	12,311	25,626	32.5	67.5	30.4	14.0	25.8	.....	12.0	15.1	14.7	11.2	21.2	22.7	18.3	14.6	16.4	15.5	69.6
21	N.J.	6,513	2,188	4,325	33.6	66.4	26.3	12.1	30.6	.....	4.6	9.0	14.0	7.2	15.8	21.7	11.9	5.9	11.5	10.9	64.3
22	Pa.	54,407	14,330	40,077	26.3	73.7	37.1	16.2	22.7	.....	19.1	14.0	16.5	13.2	24.7	19.2	17.0	10.1	13.2	17.3	68.6
	East North Central:																				
23	Ohio	63,492	18,205	45,287	28.7	71.3	31.9	13.5	15.6	.....	8.9	11.7	17.8	14.2	20.3	12.9	13.1	10.0	10.9	15.7	70.1
24	Ind.	45,935	15,918	30,017	34.7	65.3	27.6	12.9	13.6	.....	6.8	14.7	12.8	13.4	18.4	13.0	13.0	10.7	10.7	16.3	69.1
25	Ill.	33,864	12,357	21,507	36.5	63.5	17.3	7.7	7.3	3.3	18.0	9.7	17.4	7.1	12.5	8.3	11.4	5.9	6.0	13.5	62.6
26	Mich.	49,595	15,373	34,222	31.0	69.0	31.9	14.4	20.7	.....	11.5	17.7	16.6	11.2	19.8	17.1	15.9	13.4	12.7	17.3	70.3
27	Wis.	27,508	12,307	15,201	44.7	55.3	16.3	8.4	23.3	.....	12.4	23.7	19.6	7.1	17.5	12.0	17.4	7.3	11.8	19.9	66.9
	West North Central:																				
28	Minn.	21,733	8,411	13,322	38.7	61.3	12.1	5.3	7.1	.....	6.9	14.7	27.3	5.4	11.8	4.4	9.7	3.4	2.9	16.8	60.9
29	Iowa	18,951	8,996	9,955	47.5	52.5	9.3	4.8	7.9	.....	8.1	15.9	11.5	7.5	9.9	4.0	10.7	3.5	3.4	16.5	64.4
30	Mo.	47,096	13,364	33,732	28.4	71.6	20.5	8.1	9.1	5.2	10.3	6.4	15.0	8.7	9.4	8.5	5.4	5.8	6.1	20.0	51.6
31	N.Dak.	4,563	3,056	1,507	67.0	33.0	7.0	4.9	5.7	.....	8.8	(1)	100.0	3.5	10.7	4.1	6.5	2.2	2.0	18.5	56.8
32	S.Dak.	4,885	3,028	1,857	62.0	38.0	7.4	4.8	7.7	.....	5.1	(1)	(1)	6.5	9.7	4.0	11.5	2.4	3.0	16.1	51.5
33	Nebr.	8,223	4,015	4,208	48.8	51.2	7.7	4.0	12.8	.....	8.5	13.3	14.3	8.2	6.8	3.2	6.1	3.4	2.0	11.2	58.1
34	Kans.	20,035	8,537	11,498	42.6	57.4	15.3	7.6	9.4	.....	15.5	9.8	10.7	8.3	7.2	7.1	8.9	4.5	4.6	9.8	60.4
	South Atlantic:																				
35	Del.	1,844	784	1,060	42.5	57.5	24.7	14.1	10.6	.....	(1)	2.5	(1)	7.7	21.9	8.5	20.8	4.2	6.5	(1)	55.9
36	Md.	11,221	3,198	8,023	28.5	71.5	31.0	13.5	15.2	.....	13.1	13.3	13.4	8.4	20.3	24.5	11.5	9.2	6.7	17.4	64.1
37	D.C.[2]	2	1	1	50.0	50.0	7.1	6.2	.....	.....	.....	(*)	.....	.....	(*)	(*)	.....	.....	.....	(*)	8.3
38	Va.	49,188	7,377	41,811	15.0	85.0	32.6	9.4	15.4	3.0	4.7	6.2	15.3	10.3	18.8	15.0	10.3	8.9	8.3	20.5	57.5
39	W.Va.	35,022	2,647	32,375	7.6	92.4	43.0	11.3	5.9	.....	4.8	18.0	7.0	11.8	16.1	11.2	15.4	5.2	10.3	17.8	55.7
40	N.C.	59,983	12,553	47,430	20.9	79.1	20.8	6.5	7.5	6.4	5.3	7.1	13.4	11.4	18.2	10.4	7.4	5.6	7.3	17.0	50.0
41	S.C.	32,768	5,513	27,255	16.8	83.2	23.5	6.5	12.4	4.8	4.8	7.6	22.4	16.2	19.0	14.4	9.7	7.7	10.9	23.7	49.6
42	Ga.	43,449	8,907	34,542	20.5	79.5	21.9	7.3	10.0	3.9	5.5	6.7	18.7	14.6	20.4	12.4	7.0	7.1	8.1	17.1	45.6
43	Fla.	18,801	5,009	13,792	26.6	73.4	33.1	16.7	(1)	7.3	9.0	11.8	28.4	8.3	16.9	18.2	9.7	12.0	10.0	23.4	51.5
	East South Central:																				
44	Ky.	45,907	8,271	37,636	18.0	82.0	21.0	6.1	9.0	4.3	5.1	4.7	9.9	7.8	5.3	8.9	8.9	6.6	4.3	13.0	45.0
45	Tenn.	53,516	8,992	44,524	16.8	83.2	23.1	6.5	8.8	4.2	3.9	6.1	9.2	9.2	15.6	11.7	6.8	6.4	5.4	12.7	47.7
46	Ala.	49,312	7,005	42,307	14.2	85.8	23.3	5.9	8.0	3.9	5.2	6.0	9.9	12.7	12.5	16.8	4.7	11.1	5.9	19.4	45.4
47	Miss.	43,908	7,541	36,367	17.2	82.8	17.5	4.8	6.4	3.5	5.9	3.4	14.6	11.3	13.6	11.5	5.5	3.0	5.9	13.2	38.4
	West South Central:																				
48	Ark.	38,226	7,195	31,031	18.8	81.2	21.0	6.4	6.8	4.9	8.2	7.2	9.3	6.8	15.1	10.9	4.9	2.9	3.6	20.5	44.8
49	La.	30,523	4,995	25,528	16.4	83.6	24.6	7.1	7.0	4.8	5.1	6.7	7.3	21.0	13.4	16.6	2.5	5.9	6.8	28.5	47.7
50	Okla.	33,391	9,760	23,631	29.2	70.8	23.5	10.5	12.8	7.4	6.0	9.5	12.2	11.0	13.4	13.4	6.3	7.1	6.6	18.3	47.9
51	Tex.	82,093	25,739	56,354	31.4	68.6	24.8	11.4	12.6	8.8	8.2	9.4	22.1	13.5	15.1	17.7	9.0	8.2	6.2	17.3	53.8
	Mountain:																				
52	Mont.	5,504	2,376	3,128	43.2	56.8	15.7	7.9	8.2	.....	8.7	35.7	18.9	10.8	8.0	7.1	9.3	11.1	4.0	15.3	61.6
53	Idaho	9,301	3,836	5,465	41.2	58.8	23.1	11.8	10.9	.....	14.9	18.1	19.3	14.9	22.4	10.5	10.5	14.6	8.8	23.8	69.0
54	Wyo.	2,317	996	1,321	43.0	57.0	18.4	9.5	12.2	.....	12.2	(*)	(1)	6.7	39.1	7.6	13.8	14.9	8.0	16.0	63.3
55	Colo.	9,566	3,774	5,792	39.5	60.5	21.0	10.4	10.3	.....	7.3	11.5	19.6	13.0	22.7	9.3	7.1	10.1	7.3	17.4	63.6
56	N.Mex.	6,493	1,753	4,740	27.0	73.0	27.6	12.5	9.9	15.3	15.3	6.2	18.3	17.9	12.4	12.0	9.7	20.0	4.4	38.2	50.2
57	Ariz.	3,522	1,233	2,289	35.0	65.0	33.8	18.3	17.5	10.9	25.0	7.4	39.5	16.7	27.2	19.5	14.9	16.1	22.6	16.7	62.6
58	Utah	8,812	3,391	5,421	38.5	61.5	36.4	19.8	22.1	.....	16.5	13.2	21.7	16.4	31.4	17.7	20.2	18.0	15.4	36.4	76.8
59	Nev.	879	309	570	35.2	64.8	28.2	13.3	20.7	.....	25.0	100.0	.....	9.9	14.3	11.9	17.7	11.1	19.7	19.4	71.5
	Pacific:																				
60	Wash.	27,983	6,578	21,405	23.5	76.5	40.1	16.7	8.4	.....	9.8	17.3	20.0	16.8	22.9	17.3	19.1	18.0	11.1	24.0	70.3
61	Oreg.	23,660	5,560	18,100	23.5	76.5	39.6	16.2	13.1	.....	11.3	12.8	20.0	15.3	21.7	15.5	12.0	14.8	10.6	30.4	71.4
62	Calif.	43,873	19,436	24,437	44.3	55.7	32.0	19.6	15.2	19.3	10.1	12.2	25.7	13.4	20.3	28.4	16.0	20.1	16.2	16.2	64.5

*Not available.
[1]0.05 percent or less.
[2]Data for the District of Columbia not included in totals.

Table 9.—TELEPHONES—COMMERCIAL AND OTHER FARMS REPORTING, WITH PERCENT OF FARMS REPORTING IN EACH TYPE-OF-FARM GROUP, BY DIVISIONS AND STATES: 1950

[Data are based on reports for only a sample of farms. See text. Base data in Volume I]

	Region, division, and State	Number of farms reporting telephones			Percent distribution		Percent of farms in each group reporting telephones														
								Commercial farms, by type of farm													
		All farms	Commercial farms	Other farms	Commercial farms	Other farms	All farms	Commercial, total	Cash-grain	Cotton	Other field-crop	Vegetable	Fruit-and-nut	Dairy	Poultry	Livestock other than dairy and poultry	General— Primarily crop	General— Primarily livestock	General— Crop and livestock	Miscellaneous	Other farms
1	U.S.....	2,057,556	1,583,467	474,089	77.0	23.0	38.2	42.7	54.6	7.6	12.2	44.6	59.4	58.1	55.4	58.0	32.4	59.5	50.2	44.6	28.3
2	The North	1,394,757	1,143,898	250,859	82.0	18.0	61.5	64.6	60.0	4.4	57.2	64.3	71.1	62.1	66.5	70.4	59.8	65.5	66.0	60.6	50.7
3	The South	427,946	267,268	160,678	62.5	37.5	16.1	16.6	34.7	7.1	7.9	17.9	31.4	38.6	32.8	31.4	16.1	32.9	24.3	25.5	15.5
4	The West	234,853	172,301	62,552	73.4	26.6	50.9	53.4	45.1	42.2	58.8	59.6	66.6	56.7	62.0	44.1	53.1	52.6	54.8	57.1	45.1
	Geo. Divisions:																				
5	New England....	75,182	45,900	29,282	61.1	38.9	72.9	77.6	70.0	.....	72.9	74.7	73.4	80.5	81.0	71.2	69.1	73.6	69.3	63.5	66.5
6	Middle Atlantic	182,693	128,467	54,226	70.3	29.7	61.7	66.1	57.2	.....	67.7	66.4	76.1	68.4	65.3	54.1	80.9	55.4	60.3	63.0	53.2
7	E.N. Central...	533,183	426,455	106,728	80.0	20.0	60.2	63.5	63.4	4.0	39.4	61.1	69.9	60.1	64.0	69.5	55.2	64.4	64.4	60.8	49.9
8	W.N. Central...	603,699	543,076	60,623	90.0	10.0	61.5	64.1	58.0	4.4	55.2	59.0	52.5	55.3	62.7	71.3	50.7	67.4	67.8	51.6	44.8
9	South Atlantic.	146,123	80,948	65,175	55.4	44.6	15.2	14.4	28.1	4.2	4.8	19.4	34.7	49.9	33.7	32.9	12.7	37.1	20.7	26.9	16.4
10	E.S. Central...	123,228	79,102	44,126	64.2	35.8	13.5	14.4	19.8	4.9	14.0	16.5	23.5	33.3	23.5	29.9	15.4	28.0	23.2	18.7	12.1
11	W.S. Central...	158,595	107,218	51,377	67.6	32.4	20.3	21.3	38.4	10.7	13.4	15.7	28.1	32.2	35.1	31.9	22.6	33.9	28.6	33.9	18.6
12	Mountain.....	86,000	68,521	17,479	79.7	20.3	44.2	45.8	36.4	30.4	58.2	69.5	72.0	57.1	57.1	40.6	49.2	52.4	52.6	57.6	38.7
13	Pacific.....	148,853	103,780	45,073	69.7	30.3	55.8	60.0	63.8	50.6	60.0	56.8	66.3	56.5	63.1	52.5	57.5	53.0	59.4	57.0	48.1
	New England:																				
14	Maine.....	19,467	11,185	8,282	57.5	42.5	64.1	70.8	66.7	.....	70.3	77.6	57.1	76.9	75.8	64.5	57.1	70.9	62.9	50.8	56.8
15	N.H.....	10,055	5,244	4,811	52.2	47.8	75.1	82.1	100.0	.....	77.0	92.9	79.5	86.2	80.5	70.7	77.1	70.0	65.4	76.7	68.8
16	Vt.....	13,267	9,781	3,486	73.7	26.3	69.7	74.8	.....	.....	68.5	66.7	89.2	75.7	79.0	68.3	58.8	66.7	71.8	59.4	58.5
17	Mass.....	17,309	10,419	6,890	60.2	39.8	78.0	79.1	.....	.....	68.1	70.4	73.6	84.1	81.7	71.8	85.8	83.6	87.3	67.6	76.3
18	R.I.....	2,003	1,297	706	64.8	35.2	76.9	81.8	.....	.....	90.2	89.5	85.7	79.5	81.2	73.3	.....	100.0	66.7	91.2	69.1
19	Conn.....	13,081	7,974	5,107	61.0	39.0	83.9	87.1	100.0	.....	39.4	74.2	96.2	90.3	85.8	85.1	87.1	81.2	78.3	72.2	79.4
	Middle Atlantic:																				
20	N.Y.....	87,683	64,482	23,201	73.5	26.5	70.3	73.3	67.5	.....	72.4	60.5	79.1	74.4	76.6	66.9	68.0	70.4	75.5	65.4	63.0
21	N.J.....	17,829	13,356	4,473	74.9	25.1	72.0	74.0	72.5	.....	84.4	75.1	72.3	71.3	74.5	69.1	80.0	82.4	67.7	72.3	66.5
22	Pa.....	77,181	50,629	26,552	65.6	34.4	52.6	57.3	46.2	.....	56.8	62.5	70.5	60.6	54.2	47.4	98.8	51.6	52.1	56.6	45.4
	East North Central:																				
23	Ohio.....	119,736	85,347	34,389	71.3	28.7	60.1	63.4	60.5	.....	32.4	64.1	71.3	62.4	67.5	67.0	56.2	62.3	65.6	68.8	53.2
24	Ind.....	102,963	81,270	21,693	78.9	21.1	61.8	66.0	62.4	.....	36.6	53.2	58.3	64.2	64.1	70.2	59.5	66.4	66.6	44.0	50.0
25	Ill.....	127,528	111,599	15,929	87.5	12.5	65.3	69.4	67.8	4.0	40.5	65.0	70.0	73.2	61.2	72.5	53.8	64.9	68.2	66.5	46.4
26	Mich.....	83,135	58,886	24,249	70.8	29.2	53.5	55.1	51.9	.....	43.1	59.6	71.8	53.5	61.5	57.6	55.6	56.9	53.8	53.2	49.8
27	Wis.....	99,821	89,353	10,468	89.5	10.5	59.2	61.3	55.5	.....	53.0	60.8	61.9	59.7	64.3	71.7	51.9	74.4	66.2	65.0	46.1
	West North Central:																				
28	Minn.....	107,279	96,723	10,556	90.2	9.8	59.9	61.5	54.4	.....	69.8	62.8	70.5	58.1	60.3	68.7	49.2	63.4	65.8	54.1	48.2
29	Iowa.....	166,343	156,293	10,050	94.0	6.0	81.9	83.3	75.6	.....	75.8	69.1	69.2	77.5	75.5	85.8	65.4	81.8	84.2	68.1	65.0
30	Mo.....	106,768	83,795	22,973	78.5	21.5	46.4	50.9	48.8	4.4	39.2	43.2	35.3	41.1	55.6	61.2	35.2	60.7	57.1	33.0	35.1
31	N.Dak.....	27,219	26,590	629	97.7	2.3	41.7	42.4	43.8	.....	63.2	.....	.....	35.5	42.7	38.9	47.0	37.8	41.1	61.7	23.7
32	S.Dak.....	36,850	35,414	1,436	96.1	3.9	55.6	56.5	50.5	.....	32.7	62.5	100.0	52.7	58.5	58.0	39.1	56.9	61.7	77.4	39.8
33	Nebr.....	69,484	65,626	3,858	94.4	5.6	64.8	65.7	61.1	.....	41.2	73.3	64.3	65.8	61.6	68.8	56.5	65.7	70.1	52.4	53.3
34	Kans.....	89,756	78,635	11,121	87.6	12.4	68.3	70.0	65.1	.....	51.5	63.4	82.1	70.1	70.9	72.5	69.3	75.6	75.1	50.7	58.4
	South Atlantic:																				
35	Del.....	4,990	3,990	1,000	80.0	20.0	67.0	71.8	62.7	.....	50.0	62.3	68.4	73.4	75.2	73.0	75.0	66.7	66.8	91.7	52.7
36	Md.....	19,457	13,883	5,574	71.4	28.6	53.8	58.7	52.4	.....	41.7	50.4	46.1	70.6	64.0	66.5	58.7	52.2	56.7	52.3	44.6
37	D.C.[1].....	17	7	10	41.2	58.8	60.7	43.8	.....	.....	.....	(*)	.....	.....	(*)	(*)	.....	.....	.....	(*)	83.3
38	Va.....	35,847	20,124	15,723	56.1	43.9	23.8	25.8	28.3	1.4	6.4	28.5	43.4	49.9	42.1	47.1	26.6	44.8	26.9	32.8	21.6
39	W.Va.....	21,719	8,845	12,874	40.7	59.3	26.7	37.9	37.4	.....	6.9	55.0	58.9	52.7	34.2	37.1	27.4	36.4	27.5	36.4	22.2
40	N.C.....	23,342	12,350	10,992	52.9	47.1	8.1	6.4	17.0	5.3	3.7	9.7	20.4	27.4	15.1	18.8	9.5	19.0	12.9	18.5	11.6
41	S.C.....	11,896	6,247	5,649	52.5	47.5	8.5	7.4	21.7	4.3	3.2	10.7	33.6	41.0	28.0	21.5	12.1	23.9	19.7	27.6	10.3
42	Ga.....	18,619	9,422	9,197	50.6	49.4	9.4	7.7	15.1	3.7	3.6	7.4	36.8	32.5	13.8	18.8	9.4	17.7	13.4	16.3	12.2
43	Fla.....	10,253	6,087	4,166	59.4	40.6	18.0	20.3	11.7	2.3	5.2	14.9	33.2	51.5	30.4	13.6	8.7	12.8	7.4	50.8	15.5
	East South Central:																				
44	Ky.....	45,813	34,847	10,966	76.1	23.9	21.0	25.9	25.4	13.9	17.1	58.1	26.8	44.3	28.2	38.1	29.4	32.6	30.9	27.9	13.1
45	Tenn.....	43,541	27,374	16,167	62.9	37.1	18.8	19.8	20.9	10.3	10.9	23.9	24.2	35.1	28.2	33.0	25.0	28.6	24.8	22.9	17.3
46	Ala.....	17,438	8,194	9,244	47.0	53.0	8.3	6.9	14.7	4.5	3.1	7.4	23.2	30.0	18.7	16.0	6.3	17.0	11.1	15.6	9.9
47	Miss.....	16,436	8,687	7,749	52.9	47.1	6.5	5.5	12.9	3.1	4.9	10.5	18.1	17.3	20.7	15.8	10.5	11.2	9.2	14.1	8.2
	West South Central:																				
48	Ark.....	19,177	10,751	8,426	56.1	43.9	10.5	9.5	19.7	4.8	8.2	12.8	25.4	19.1	28.8	15.8	14.7	13.9	11.2	23.5	12.2
49	La.....	14,380	6,751	7,629	46.9	53.1	11.6	9.6	16.9	4.4	12.0	12.6	12.8	29.8	28.3	21.3	5.7	42.9	15.4	28.1	14.2
50	Okla.....	45,901	34,128	11,773	74.4	25.6	32.3	36.8	56.7	21.5	12.4	22.0	28.0	38.0	45.1	32.6	35.9	40.4	36.7	43.4	23.9
51	Tex.....	79,137	55,588	23,549	70.2	29.8	23.9	24.5	26.8	15.7	15.1	16.3	48.6	37.0	36.7	37.2	22.9	37.3	29.7	40.3	22.5
	Mountain:																				
52	Mont.....	9,988	8,426	1,562	84.4	15.6	28.5	28.1	21.1	.....	29.5	85.7	27.0	47.5	31.8	29.3	25.2	35.8	33.8	42.8	30.8
53	Idaho.....	22,242	18,835	3,407	84.7	15.3	55.2	58.2	56.4	.....	66.7	78.9	86.4	57.0	58.4	50.7	59.8	59.3	59.8	49.6	43.0
54	Wyo.....	4,739	3,996	743	84.3	15.7	37.6	38.0	30.8	.....	38.8	100.0	100.0	48.3	48.4	39.9	28.8	35.3	35.7	32.0	35.6
55	Colo.....	27,060	21,848	5,212	80.7	19.3	59.4	60.0	45.1	.....	72.2	81.1	84.0	66.4	72.3	60.6	65.1	58.2	64.3	76.2	57.2
56	N.Mex.....	3,493	2,342	1,151	67.0	33.0	14.9	16.7	6.8	25.7	6.6	24.1	31.9	28.5	31.5	14.4	13.4	33.3	14.5	51.5	12.2
57	Ariz.....	4,413	3,029	1,384	68.6	31.4	42.4	44.8	41.5	40.1	75.0	52.3	75.1	61.2	45.7	32.6	50.7	80.6	42.6	58.3	37.8
58	Utah.....	12,515	8,798	3,717	70.3	29.7	51.7	51.3	43.1	.....	44.3	61.6	74.8	58.2	58.7	41.8	41.0	55.8	55.5	67.8	52.7
59	Nev.....	1,550	1,247	303	80.5	19.5	49.7	53.8	63.8	.....	.....	100.0	.....	77.1	52.4	44.8	57.8	66.7	67.7	48.4	38.0
	Pacific:																				
60	Wash.....	40,198	24,376	15,822	60.6	39.4	57.6	61.9	72.2	.....	55.6	55.6	70.4	61.5	64.4	47.2	48.7	48.1	54.7	59.1	51.9
61	Oreg.....	30,080	19,232	10,848	63.9	36.1	50.3	55.9	60.5	.....	62.0	58.0	57.5	51.8	60.7	49.5	60.4	59.8	60.2	49.0	42.8
62	Calif.....	78,575	60,172	18,403	76.6	23.4	57.3	60.7	56.4	50.6	61.0	56.8	66.6	54.9	63.3	56.5	58.3	46.5	61.5	60.3	48.6

*Not available.
[1]Data for the District of Columbia not included in totals.

Table 10.—ELECTRICITY—COMMERCIAL AND OTHER FARMS REPORTING, WITH PERCENT OF FARMS REPORTING IN EACH TYPE-OF-FARM GROUP, BY DIVISIONS AND STATES: 1950

[Data are based on reports for only a sample of farms. See text. Base data in Volume I]

	Region, division, and State	Number of farms reporting electricity			Percent distribution		Percent of farms in each group reporting electricity													
								Commercial farms, by type of farm												
		All farms	Commercial farms	Other farms	Commercial farms	Other farms	All farms	Commercial, total	Cash-grain	Cotton	Other field-crop	Vegetable	Fruit-and-nut	Dairy	Poultry	Livestock other than dairy and poultry	General— Primarily crop	General— Primarily livestock	General— Crop and livestock	Miscellaneous	Other farms
1	U.S.	4,213,599	2,980,354	1,233,245	70.7	29.3	78.3	80.4	81.5	62.9	72.4	83.0	88.9	92.2	90.4	82.6	80.6	86.1	85.8	75.8	73.7
2	The North	1,945,203	1,538,726	406,477	79.1	20.9	85.8	86.8	82.0	63.1	87.3	88.9	92.5	92.2	90.1	85.1	81.9	86.7	87.9	75.3	82.1
3	The South	1,869,151	1,159,874	709,277	62.1	37.9	70.5	72.0	80.1	62.5	70.7	72.5	79.2	89.7	88.5	78.5	77.0	81.9	81.3	73.8	68.3
4	The West	399,245	281,754	117,491	70.6	29.4	86.5	87.4	79.9	91.0	95.0	92.5	91.6	96.3	95.1	76.5	90.0	90.6	92.4	82.2	84.6
	Geo. Divisions:																				
5	New England	93,618	55,172	38,446	58.9	41.1	90.7	93.2	95.0	.....	90.2	86.0	86.8	97.0	95.3	86.5	86.0	89.9	90.4	76.7	87.3
6	Middle Atlantic	274,442	183,197	91,245	66.8	33.2	92.6	94.3	89.1	.....	93.8	90.6	95.5	96.7	95.0	88.6	91.5	89.4	93.0	77.0	89.5
7	E.N. Central	811,437	625,299	186,138	77.1	22.9	91.7	93.1	91.8	27.2	82.1	89.9	94.1	94.9	91.5	93.1	87.1	92.7	94.3	78.1	87.1
8	W.N. Central	765,706	675,058	90,648	88.2	11.8	77.9	79.7	75.5	63.5	84.8	79.9	77.0	80.5	78.9	81.5	70.5	81.6	82.7	63.1	67.0
9	South Atlantic	714,126	423,828	290,298	59.3	40.7	74.5	75.6	78.3	64.5	72.9	73.5	75.9	94.2	90.0	82.5	78.9	85.0	87.1	75.7	73.0
10	E.S. Central	595,852	364,533	231,319	61.2	38.8	65.3	66.6	68.6	56.6	65.9	67.6	78.2	86.8	83.3	78.9	75.0	79.3	78.9	70.9	63.4
11	W.S. Central	559,173	371,513	187,660	66.4	33.6	71.7	73.8	82.3	67.6	70.3	72.9	85.0	88.2	87.9	76.0	75.9	81.8	80.4	72.5	67.8
12	Mountain	155,380	122,228	33,152	78.7	21.3	79.8	81.7	75.6	83.1	94.6	90.5	93.7	95.0	90.8	73.0	87.9	89.4	90.7	78.8	73.4
13	Pacific	243,865	159,526	84,339	65.4	34.6	91.5	92.3	89.3	96.6	95.8	93.1	91.5	97.1	96.1	84.7	92.3	92.7	96.3	83.0	90.0
	New England:																				
14	Maine	26,195	14,173	12,022	54.1	45.9	86.3	89.8	94.4	.....	88.7	97.0	80.1	95.0	94.8	79.1	82.7	95.1	84.0	70.2	82.5
15	N.H.	12,696	6,235	6,461	49.1	50.9	94.9	97.7	100.0	.....	94.3	92.9	93.2	98.7	98.3	93.8	93.5	80.0	96.9	96.7	92.3
16	Vt.	17,533	12,487	5,046	71.2	28.8	92.1	95.5	.....	.....	82.0	83.3	100.0	97.1	95.4	83.9	79.2	83.3	96.5	79.3	84.7
17	Mass.	20,358	12,099	8,259	59.4	40.6	91.7	91.8	.....	.....	93.6	83.9	85.3	97.0	94.3	85.4	88.2	83.6	93.7	74.9	91.4
18	R.I.	2,416	1,510	906	62.5	37.5	92.7	95.3	.....	.....	95.1	89.5	71.4	97.5	96.2	93.3	.....	100.0	100.0	96.0	88.7
19	Conn.	14,420	8,668	5,752	60.1	39.9	92.5	94.7	100.0	.....	94.5	78.3	97.9	97.6	95.1	97.0	96.8	93.8	100.0	76.5	89.4
	Middle Atlantic:																				
20	N.Y.	117,253	84,113	33,140	71.7	28.3	94.0	95.6	91.6	.....	94.8	86.6	95.6	97.4	96.7	92.2	89.5	95.1	96.6	78.2	90.0
21	N.J.	23,280	17,213	6,067	73.9	26.1	94.0	95.3	93.9	.....	98.3	95.2	95.8	98.2	95.8	89.2	95.1	100.0	93.7	83.4	90.2
22	Pa.	133,909	81,871	52,038	61.1	38.9	91.2	92.7	86.4	.....	91.0	91.9	94.9	95.7	93.7	86.9	93.1	87.9	91.1	73.2	89.1
	East North Central:																				
23	Ohio	185,691	127,147	58,544	68.5	31.5	93.2	94.5	95.1	.....	79.4	91.4	94.2	94.8	94.9	95.1	91.1	93.5	97.0	80.6	90.6
24	Ind.	152,834	114,898	37,936	75.2	24.8	91.7	93.2	92.0	.....	73.8	84.7	89.3	93.4	91.8	95.2	87.0	92.1	95.5	62.3	87.4
25	Ill.	169,625	143,543	26,082	84.6	15.4	86.9	89.2	90.1	27.2	90.1	87.7	90.1	92.3	80.1	89.5	78.1	86.0	88.6	77.8	75.9
26	Mich.	146,895	102,326	44,569	69.7	30.3	94.5	95.8	94.6	.....	93.1	92.1	95.9	96.7	95.9	94.8	92.6	97.8	97.6	78.7	91.6
27	Wis.	156,392	137,385	19,007	87.8	12.2	92.8	94.2	82.8	.....	81.4	88.5	89.2	94.9	93.3	93.1	81.3	96.6	93.7	84.9	83.6
	West North Central:																				
28	Minn.	150,610	134,582	16,028	89.4	10.6	84.1	85.6	80.2	.....	87.1	82.0	86.4	83.8	86.0	88.7	65.9	89.5	89.8	73.2	73.3
29	Iowa	184,760	172,568	12,192	93.4	6.6	90.9	91.9	87.9	.....	100.0	90.4	73.1	89.4	85.2	93.1	76.6	91.4	94.0	74.1	78.9
30	Mo.	159,187	118,950	40,237	74.7	25.3	69.2	72.3	71.7	63.5	71.8	74.4	72.9	75.1	72.5	72.7	71.6	69.8	77.1	46.6	61.6
31	N.Dak.	44,214	43,085	1,129	97.4	2.6	67.7	68.8	69.9	.....	82.5	.....	100.0	56.2	73.3	64.7	78.2	67.5	71.0	55.6	42.6
32	S.Dak.	45,892	43,973	1,919	95.8	4.2	69.2	70.1	65.4	.....	92.9	62.5	100.0	72.2	77.2	71.2	53.0	72.5	71.9	73.1	53.2
33	Nebr.	83,315	78,058	5,257	93.7	6.3	77.7	78.1	77.2	.....	94.7	93.3	71.4	81.8	78.6	77.2	75.8	76.7	82.7	67.3	72.6
34	Kans.	97,728	83,842	13,886	85.8	14.2	74.4	74.6	73.1	.....	68.0	70.7	85.7	80.6	71.2	75.0	70.9	72.4	77.0	50.7	73.0
	South Atlantic:																				
35	Del.	6,112	4,731	1,381	77.4	22.6	82.0	85.2	74.0	.....	50.0	68.5	94.7	89.3	90.4	85.1	66.7	70.8	80.3	91.7	72.8
36	Md.	30,302	20,332	9,970	67.1	32.9	83.8	86.0	80.5	.....	64.1	79.9	84.9	96.7	94.5	89.9	89.8	93.0	91.4	74.7	79.7
37	D.C.[1]	18	7	11	38.9	61.1	64.3	43.8	.....	.....	.....	(*)	.....	.....	(*)	(*)	.....	.....	.....	(*)	91.7
38	Va.	114,241	60,118	54,123	52.6	47.4	75.7	77.0	79.5	34.4	65.2	70.0	90.0	94.3	88.6	86.9	74.8	86.7	87.5	71.4	74.4
39	W.Va.	59,137	17,412	41,725	29.4	70.6	72.6	74.6	72.7	.....	54.1	95.5	87.0	88.4	75.7	71.4	74.4	74.5	69.6	63.0	71.8
40	N.C.	219,422	149,425	69,997	68.1	31.9	76.1	77.2	80.0	65.8	76.6	72.1	79.6	94.1	89.8	85.9	80.2	87.9	90.2	76.0	73.8
41	S.C.	95,060	57,142	37,918	60.1	39.9	68.3	67.8	77.5	60.4	69.0	68.9	92.7	95.4	95.1	87.3	76.6	94.7	85.2	79.7	69.0
42	Ga.	149,323	92,474	56,849	61.9	38.1	75.4	75.6	74.8	68.3	72.4	75.4	87.2	98.1	94.1	86.9	79.7	91.7	87.9	75.7	75.1
43	Fla.	40,529	22,194	18,335	54.8	45.2	71.3	73.9	61.0	57.1	66.9	73.1	70.4	94.7	90.5	74.3	75.8	83.2	82.7	82.5	68.4
	East South Central:																				
44	Ky.	145,246	95,524	49,722	65.8	34.2	66.6	71.0	67.9	64.8	65.1	88.4	70.0	88.2	69.6	77.7	69.3	72.9	76.1	64.7	59.4
45	Tenn.	165,551	101,311	64,240	61.2	38.8	71.5	73.3	68.3	64.6	68.1	75.6	78.6	86.1	77.5	81.6	77.9	82.4	81.6	65.7	68.9
46	Ala.	144,569	82,871	61,698	57.3	42.7	68.4	70.1	78.0	66.1	65.0	80.4	88.0	91.4	92.4	78.8	78.1	92.8	84.0	74.9	66.2
47	Miss.	140,486	84,827	55,659	60.4	39.6	55.9	54.1	64.4	47.8	76.3	49.5	75.1	84.9	89.6	76.6	68.3	80.1	75.3	73.5	58.8
	West South Central:																				
48	Ark.	121,832	75,797	46,035	62.2	37.8	66.8	67.0	85.1	60.0	62.4	65.9	84.6	85.4	90.7	72.7	76.7	81.8	80.4	67.3	66.5
49	La.	83,189	45,127	38,062	54.2	45.8	67.1	64.0	82.8	54.4	65.7	80.4	88.4	97.6	85.2	81.4	61.6	88.2	76.2	75.2	71.1
50	Okla.	93,324	65,974	27,350	70.7	29.3	65.6	71.1	81.0	65.0	56.2	61.2	62.2	79.6	77.0	65.0	73.0	74.5	71.8	57.5	55.4
51	Tex.	260,828	184,615	76,213	70.8	29.2	78.7	81.4	83.0	78.4	80.3	74.3	86.6	94.6	89.2	81.9	83.2	89.1	87.1	78.0	72.8
	Mountain:																				
52	Mont.	26,282	22,769	3,513	86.6	13.4	74.9	75.9	72.9	.....	93.8	100.0	94.6	95.9	85.4	71.5	76.5	86.2	88.1	80.1	69.2
53	Idaho	37,195	30,272	6,923	81.4	18.6	92.3	93.5	90.5	.....	96.6	91.0	95.3	97.0	95.9	86.7	95.2	95.6	98.1	83.2	87.4
54	Wyo.	9,437	7,979	1,458	84.6	15.4	74.8	75.8	79.6	.....	94.8	100.0	100.0	91.5	83.6	68.8	80.4	87.6	87.7	64.0	69.8
55	Colo.	36,574	29,278	7,296	80.1	19.9	80.3	80.4	67.8	.....	93.0	91.7	98.5	90.9	93.4	78.0	90.7	83.6	86.7	81.1	80.1
56	N.Mex.	14,057	9,387	4,670	66.8	33.2	59.8	66.8	70.6	81.9	79.0	74.7	81.3	83.5	71.0	51.9	80.2	66.7	68.3	69.1	49.4
57	Ariz.	8,054	5,469	2,585	67.9	32.1	77.4	81.0	69.2	85.6	87.5	84.8	88.0	96.2	88.2	71.2	87.5	96.8	72.3	83.3	70.7
58	Utah	21,597	15,368	6,229	71.2	28.8	89.3	89.7	78.5	.....	98.0	94.5	93.9	97.5	92.6	82.2	84.9	95.9	95.1	81.1	88.3
59	Nev.	2,184	1,706	478	78.1	21.9	70.1	73.5	72.4	.....	75.0	100.0	.....	94.4	85.7	65.7	71.3	88.9	87.4	32.3	60.0
	Pacific:																				
60	Wash.	64,733	36,892	27,841	57.0	43.0	92.7	93.7	91.2	.....	97.7	97.4	96.8	97.2	96.1	85.5	91.5	91.0	96.1	82.9	91.4
61	Oreg.	54,564	31,620	22,944	58.0	42.0	91.3	91.9	88.2	.....	96.5	95.5	94.5	94.8	97.8	82.7	93.8	95.3	96.7	84.6	90.5
62	Calif.	124,568	91,014	33,554	73.1	26.9	90.9	91.8	87.8	96.6	93.6	91.2	90.1	98.1	95.6	85.5	91.6	90.0	95.7	82.1	88.6

*Not available.

[1]Data for the District of Columbia not included in totals.

Table 11.—MILKING MACHINES—COMMERCIAL AND OTHER FARMS REPORTING, WITH PERCENT OF FARMS REPORTING IN EACH TYPE-OF-FARM GROUP, BY DIVISIONS AND STATES: 1950

[Data are based on reports for only a sample of farms. See text. Base data in Volume I]

	Region, division, and State	Number of farms reporting milking machine			Percent distribution		Percent of farms in each group reporting milking machine														
								Commercial farms, by type of farm													
		All farms	Commercial farms	Other farms	Commercial farms	Other farms	All farms	Commercial, total	Cash-grain	Cotton	Other field-crop	Vegetable	Fruit-and-nut	Dairy	Poultry	Livestock other than dairy and poultry	General— Primarily crop	General— Primarily livestock	General— Crop and livestock	Miscellaneous	Other farms
1	U.S.	636,341	614,347	21,994	96.5	3.5	11.8	16.6	9.6	0.7	1.8	2.8	2.0	59.3	5.7	11.9	5.1	30.2	18.2	1.9	1.3
2	The North	509,231	496,830	12,401	97.6	2.4	22.5	28.0	11.1	0.2	10.1	3.7	4.4	62.0	7.5	16.0	9.8	35.1	25.8	2.6	2.5
3	The South	64,230	58,886	5,344	91.7	8.3	2.4	3.7	4.0	0.6	0.7	0.8	0.9	40.9	2.2	2.3	1.1	6.3	4.0	0.9	0.5
4	The West	62,880	58,631	4,249	93.2	6.8	13.6	18.2	7.1	9.6	18.4	5.0	1.6	68.5	6.3	9.2	12.2	34.1	29.8	3.1	3.1
	Geo. Divisions:																				
5	New England	25,575	24,002	1,573	93.8	6.2	24.8	40.6	5.0	.....	9.1	2.4	2.4	76.2	7.2	21.1	13.2	40.2	28.6	3.8	3.6
6	Middle Atlantic	90,038	86,763	3,275	96.4	3.6	30.4	44.6	10.5	.....	10.7	3.5	4.3	73.8	7.2	14.4	10.6	35.5	29.3	2.3	3.2
7	E.N. Central	235,981	230,584	5,397	97.7	2.3	26.7	34.3	14.4	.....	12.4	4.4	5.1	63.1	8.4	18.9	11.5	39.0	30.7	2.5	2.5
8	W.N. Central	157,637	155,481	2,156	98.6	1.4	16.0	18.4	9.0	0.2	5.3	3.0	2.6	44.2	7.0	14.8	7.0	32.0	21.9	1.8	1.6
9	South Atlantic	22,002	20,176	1,826	91.7	8.3	2.3	3.6	2.4	0.4	0.3	0.8	0.6	48.8	2.0	2.0	0.8	6.3	3.8	0.8	0.5
10	E.S. Central	19,070	17,407	1,663	91.3	8.7	2.1	3.2	1.1	0.4	1.5	1.1	2.2	30.7	2.4	2.5	0.9	6.1	3.8	1.1	0.5
11	W.S. Central	23,158	21,303	1,855	92.0	8.0	3.0	4.2	4.8	0.8	0.7	0.8	1.0	44.2	2.7	2.3	1.7	6.7	4.5	0.8	0.7
12	Mountain	26,672	25,501	1,171	95.6	4.4	13.7	17.0	7.5	3.0	21.3	5.4	2.8	60.6	6.6	8.3	12.7	32.6	29.2	1.3	2.6
13	Pacific	36,208	33,130	3,078	91.5	8.5	13.6	19.2	6.5	14.2	12.3	4.9	1.5	73.0	6.2	11.5	11.6	36.5	30.9	3.5	3.3
	New England:																				
14	Maine	4,770	4,351	419	91.2	8.8	15.7	27.6	5.6	.....	8.7	6.0	1.2	67.5	8.2	15.1	11.2	29.6	24.1	3.9	2.9
15	N.H.	2,931	2,640	291	90.1	9.9	21.9	41.3	....	.....	12.6	.....	4.6	77.6	7.1	15.8	3.9	40.0	37.0	5.3	4.2
16	Vt.	9,837	9,428	409	95.8	4.2	51.7	72.1	....	.....	18.0	16.7	.....	82.2	21.7	33.2	24.3	50.0	40.1	12.9	6.9
17	Mass.	4,067	3,800	267	93.4	6.6	18.3	28.8	....	.....	11.2	1.3	2.0	71.2	5.9	19.4	17.0	50.8	20.9	0.9	3.0
18	R.I.	493	472	21	95.7	4.3	18.9	29.8	....	.....	9.8	5.3	.....	67.1	3.8	40.0	.....	16.7	.....	5.6	2.1
19	Conn.	3,477	3,311	166	95.2	4.8	22.3	36.2	....	.....	7.4	.....	5.6	76.8	5.0	20.3	6.5	50.0	45.7	1.1	2.6
	Middle Atlantic:																				
20	N.Y.	50,831	48,865	1,966	96.1	3.9	40.7	55.5	12.8	.....	15.2	4.5	5.9	79.9	10.6	26.7	14.7	41.6	36.0	3.0	5.3
21	N.J.	3,798	3,698	100	97.4	2.6	15.3	20.5	10.7	.....	1.7	2.0	.....	81.4	1.7	12.3	4.7	41.2	15.9	0.9	1.5
22	Pa.	35,409	34,200	1,209	96.6	3.4	24.1	38.7	8.3	.....	10.7	4.1	3.2	65.4	7.5	9.1	7.0	34.1	26.6	2.2	2.1
	East North Central:																				
23	Ohio	39,436	38,105	1,331	96.6	3.4	19.8	28.3	16.8	.....	6.2	1.5	2.2	53.9	8.5	17.8	11.0	37.7	28.6	2.0	2.1
24	Ind.	28,105	27,398	707	97.5	2.5	16.9	22.2	12.6	.....	3.3	4.6	.....	46.7	7.5	17.3	13.0	34.1	28.4	.....	1.6
25	Ill.	31,970	31,600	370	98.8	1.2	16.4	19.6	13.2	.....	.....	0.8	2.7	62.8	2.7	13.5	3.8	29.4	26.1	0.8	1.1
26	Mich.	42,269	40,465	1,804	95.7	4.3	27.2	37.9	18.3	.....	19.5	4.4	6.6	57.7	11.9	23.9	13.2	45.2	38.2	2.9	3.7
27	Wis.	94,201	93,016	1,185	98.7	1.3	55.9	63.8	16.5	.....	28.1	11.6	8.2	70.1	13.2	47.9	14.2	63.9	49.8	5.8	5.2
	West North Central:																				
28	Minn.	65,049	64,349	700	98.9	1.1	36.3	40.9	16.3	.....	9.3	3.4	6.8	56.1	15.7	37.5	12.9	55.3	41.0	2.4	3.2
29	Iowa	42,305	42,052	253	99.4	0.6	20.8	22.4	10.3	.....	.....	6.7	.....	48.1	6.1	22.0	9.5	37.9	27.4	4.0	1.6
30	Mo.	14,186	13,455	731	94.8	5.2	6.2	8.2	3.1	0.2	0.9	1.1	2.6	27.6	2.8	3.7	2.2	9.7	7.2	1.5	1.1
31	N.Dak.	7,613	7,589	24	99.7	0.3	11.7	12.1	10.0	.....	4.5	.....	.....	24.8	1.8	11.6	10.3	20.2	18.9	.....	0.9
32	S.Dak.	5,734	5,678	56	99.0	1.0	8.6	9.1	6.4	.....	.....	.....	.....	35.9	4.2	7.5	2.5	13.9	13.2	.....	1.6
33	Nebr.	9,482	9,393	89	99.1	0.9	8.8	9.4	6.7	.....	6.1	.....	.....	33.9	2.8	8.9	5.5	14.4	12.8	.....	1.2
34	Kans.	13,268	12,965	303	97.7	2.3	10.1	11.5	7.5	.....	.....	2.4	.....	39.8	3.3	8.1	8.6	15.9	15.3	.....	1.6
	South Atlantic:																				
35	Del.	1,053	1,028	25	97.6	2.4	14.1	18.5	6.5	.....	.....	9.6	.....	59.2	3.5	4.4	4.2	20.8	26.8	.....	1.3
36	Md.	5,559	5,435	124	97.8	2.2	15.4	23.0	8.4	.....	1.3	2.2	6.5	66.3	3.9	5.1	3.7	19.0	17.3	0.2	1.0
37	D.C.	.....	.....	.....	.....	.....	.....	.....	.....	.....	.....	.....	.....	.....	.....	.....	.....	.....	.....	.....	.....
38	Va.	4,132	3,858	274	93.4	6.6	2.7	4.9	1.0	1.4	0.4	0.1	0.5	35.7	1.9	2.8	1.0	4.5	2.1	0.4	0.4
39	W.Va.	2,303	1,945	358	84.5	15.5	2.8	8.3	7.4	.....	0.9	.....	1.7	37.7	1.4	1.4	.....	3.5	1.6	0.7	0.6
40	N.C.	3,575	3,218	357	90.0	10.0	1.2	1.7	0.6	0.6	0.3	0.7	1.4	41.8	1.2	1.3	0.7	6.5	2.7	1.2	0.4
41	S.C.	1,355	1,183	172	87.3	12.7	1.0	1.4	0.9	0.3	0.1	0.9	.....	50.1	2.2	1.4	1.1	7.7	2.4	1.2	0.3
42	Ga.	3,042	2,599	443	85.4	14.6	1.5	2.1	1.0	0.5	0.4	0.3	2.7	58.8	1.6	1.5	0.6	2.3	2.8	0.4	0.6
43	Fla.	983	910	73	92.6	7.4	1.7	3.0	....	.....	0.6	.....	0.2	78.3	0.8	1.5	0.8	0.8	1.4	0.9	0.3
	East South Central:																				
44	Ky.	7,143	6,784	359	95.0	5.0	3.3	5.0	1.7	1.7	2.0	2.3	2.1	36.3	3.3	3.0	2.0	6.9	5.2	0.4	0.4
45	Tenn.	6,255	5,663	592	90.5	9.5	2.7	4.1	0.8	0.6	0.8	0.9	1.8	24.6	2.2	3.1	1.1	6.2	3.6	0.3	0.6
46	Ala.	2,218	1,861	357	83.9	16.1	1.0	1.6	0.6	0.4	0.4	1.3	1.1	43.3	1.7	1.2	0.3	4.4	2.2	1.6	0.4
47	Miss.	3,454	3,099	355	89.7	10.3	1.4	2.0	1.1	0.4	.....	0.9	4.7	31.5	2.7	1.3	1.1	2.4	1.3	1.5	0.4
	West South Central:																				
48	Ark.	2,884	2,463	421	85.4	14.6	1.6	2.2	0.9	0.4	1.6	.....	1.8	21.2	4.8	2.2	1.5	5.8	2.0	0.5	0.6
49	La.	2,586	2,234	352	86.4	13.6	2.1	3.2	1.0	0.4	0.4	0.6	0.2	57.7	0.8	1.8	0.6	7.6	1.6	0.8	0.7
50	Okla.	7,607	7,094	513	93.3	6.7	5.4	7.6	8.1	2.1	0.6	1.9	2.4	36.2	0.7	3.5	2.7	8.0	7.8	0.3	1.0
51	Tex.	10,081	9,512	569	94.4	5.6	3.0	4.2	2.8	1.1	0.8	0.8	0.6	62.5	2.1	1.7	1.5	5.6	3.2	1.0	0.5
	Mountain:																				
52	Mont.	3,159	3,093	66	97.9	2.1	9.0	10.3	2.9	.....	13.5	21.4	5.4	56.0	11.5	7.9	2.8	34.1	20.6	.....	1.3
53	Idaho	11,767	11,207	560	95.2	4.8	29.2	34.6	17.9	.....	32.7	18.1	5.9	63.1	13.9	22.8	26.8	46.4	50.6	2.8	7.1
54	Wyo.	1,082	1,041	41	96.2	3.8	8.6	9.9	2.3	.....	8.7	.....	.....	60.5	7.8	5.4	4.4	20.4	11.9	.....	2.0
55	Colo.	4,500	4,315	185	95.9	4.1	9.9	11.8	5.8	.....	7.5	2.9	2.6	52.9	5.2	7.8	7.5	21.6	18.0	0.2	2.0
56	N.Mex.	940	878	62	93.4	6.6	4.0	6.2	7.4	2.5	4.4	.....	.....	63.3	2.1	1.5	3.6	6.7	10.6	.....	0.7
57	Ariz.	910	854	56	93.8	6.2	8.7	12.6	3.6	3.9	2.5	2.5	1.4	77.4	.....	3.1	4.2	48.4	13.5	.....	1.5
58	Utah	3,864	3,688	176	95.4	4.6	16.0	21.5	9.1	.....	15.3	7.7	2.6	59.5	7.1	7.8	8.2	29.6	28.3	3.8	2.5
59	Nev.	450	425	25	94.4	5.6	14.4	18.3	8.6	.....	.....	.....	.....	74.3	4.8	6.3	6.3	33.3	20.5	.....	3.1
	Pacific:																				
60	Wash.	11,608	10,173	1,435	87.6	12.4	16.6	25.8	5.9	.....	12.1	9.7	2.2	67.8	14.7	16.0	14.2	34.6	29.0	5.3	4.7
61	Oreg.	9,159	8,289	870	90.5	9.5	15.3	24.1	10.4	.....	18.5	9.7	3.8	65.4	8.9	12.8	18.5	42.0	37.3	6.6	3.4
62	Calif.	15,441	14,668	773	95.0	5.0	11.3	14.8	4.7	14.2	5.4	2.2	1.1	80.8	3.0	8.8	6.8	28.1	22.2	0.7	2.0

Table 12.—GRAIN COMBINES—COMMERCIAL AND OTHER FARMS REPORTING, WITH PERCENT OF FARMS REPORTING IN EACH TYPE-OF-FARM GROUP, BY DIVISIONS AND STATES: 1950

[Data are based on reports for only a sample of farms. See text. Base data in Volume I]

	Region, division, and State	Number of farms reporting grain combines			Percent distribution		Percent of farms in each group reporting grain combines													
								Commercial farms, by type of farm												
		All farms	Commercial farms	Other farms	Commercial farms	Other farms	All farms	Commercial, total	Cash-grain	Cotton	Other field-crop	Vegetable	Fruit-and-nut	Dairy	Poultry	Livestock other than dairy and poultry	General— Primarily crop	General— Primarily livestock	General— Crop and livestock	Miscellaneous	Other farms
1	U.S.	665,378	647,857	17,521	97.4	2.6	12.4	17.5	51.0	4.8	3.8	3.5	1.8	12.2	5.6	22.1	17.8	19.3	27.9	2.5	1.0
2	The North	474,537	466,677	7,860	98.3	1.7	20.9	26.3	51.0	18.0	15.8	4.2	3.4	12.9	6.5	27.5	22.1	21.6	37.7	1.6	1.6
3	The South	125,959	118,215	7,744	93.9	6.1	4.8	7.3	43.8	4.5	2.6	2.2	2.2	10.6	4.8	9.6	13.6	8.3	12.1	3.2	0.7
4	The West	64,882	62,965	1,917	97.0	3.0	14.1	19.5	60.3	8.1	16.7	4.8	1.1	8.0	3.7	19.1	25.7	20.4	29.2	2.7	1.4
	Geo. Divisions:																				
5	New England	1,169	1,098	71	93.9	6.1	1.1	1.9	10.0	.....	5.4	.....	0.8	2.2	0.4	2.6	0.9	0.2	1.5	0.4	0.2
6	Middle Atlantic	26,601	24,957	1,644	93.8	6.2	9.0	12.8	27.4	.....	21.1	4.1	3.9	14.2	6.9	10.5	17.1	17.6	20.8	1.6	1.6
7	E.N. Central	187,152	183,503	3,649	98.1	1.9	21.1	27.3	50.9	0.7	10.5	5.6	3.9	15.3	7.3	31.0	22.3	24.8	38.1	1.8	1.7
8	W.N. Central	259,615	257,119	2,496	99.0	1.0	26.4	30.3	51.9	18.2	42.1	2.7	1.8	9.2	8.6	26.7	28.8	19.7	39.7	2.4	1.8
9	South Atlantic	38,611	34,173	4,438	88.5	11.5	4.0	6.1	31.1	4.5	2.8	2.9	2.8	17.2	6.1	7.7	15.0	7.0	14.3	4.6	1.1
10	E.S. Central	24,746	23,351	1,395	94.4	5.6	2.7	4.3	21.7	2.1	1.8	1.5	2.6	7.5	2.0	9.2	10.1	6.0	8.0	1.6	0.4
11	W.S. Central	62,602	60,691	1,911	96.9	3.1	8.0	12.1	50.0	6.9	5.7	1.2	1.1	7.0	3.5	10.8	15.0	12.0	16.3	1.6	0.7
12	Mountain	43,071	41,996	1,075	97.5	2.5	22.1	28.1	60.9	9.1	16.3	5.4	1.2	11.5	7.7	20.9	24.8	23.7	29.8	4.1	2.4
13	Pacific	21,811	20,969	842	96.1	3.9	8.2	12.1	58.9	7.4	17.5	4.7	1.1	6.0	2.8	14.7	26.7	15.1	28.0	2.4	0.9
	New England:																				
14	Maine	515	493	22	95.7	4.3	1.7	3.1	11.1	.....	6.9	.....	1.0	3.0	0.4	2.6	.....	.....	1.7	0.2	0.2
15	N.H.	78	57	21	73.1	26.9	0.6	0.9	.....	.....	11.5	.....	.....	1.4	.....		.....	.....	3.1	.....	0.3
16	Vt.	298	286	12	96.0	4.0	1.6	2.2	.....	.....	0.9	.....	.....	2.5	0.7	1.5	.....	.....	1.4	1.4	0.2
17	Mass.	138	138	.....	100.0	.....	0.6	1.0	.....	.....	0.9	.....	.....	2.0	0.5	2.0	4.7	1.6	.....	.....	.....
18	R.I.	32	32	.....	100.0	.....	1.2	2.0	.....	.....	6.9	.....	.....	2.5	.....	13.3	.....	.....	.....	.....	.....
19	Conn.	108	92	16	85.2	14.8	0.7	1.0	.....	.....	1.5	.....	3.5	1.0	0.4	4.8	.....	.....	.....	1.1	0.2
	Middle Atlantic:																				
20	N.Y.	10,498	9,980	518	95.1	4.9	8.4	11.3	33.6	.....	16.1	4.9	4.9	11.5	5.9	8.5	16.0	17.3	22.1	0.8	1.4
21	N.J.	1,925	1,856	69	96.4	3.6	7.8	10.3	29.7	.....	29.2	2.3	1.3	23.9	3.5	6.9	22.1	29.4	20.2	0.4	1.0
22	Pa.	14,178	13,121	1,057	92.5	7.5	9.7	14.9	21.5	.....	22.1	6.8	2.9	16.7	9.0	11.6	17.1	17.5	20.2	2.8	1.8
	East North Central:																				
23	Ohio	39,386	38,388	998	97.5	2.5	19.8	28.5	47.9	.....	7.1	4.3	3.3	19.2	9.7	30.4	22.9	28.1	38.1	2.3	1.5
24	Ind.	37,006	36,468	538	98.5	1.5	22.2	29.6	45.6	.....	4.2	4.0	2.3	19.5	7.0	30.3	20.9	23.0	37.8	0.1	1.2
25	Ill.	69,520	68,914	606	99.1	0.9	35.6	42.8	57.7	0.7	4.5	10.3	10.2	29.2	3.9	37.0	30.6	27.1	46.7	2.5	1.8
26	Mich.	26,588	25,350	1,238	95.3	4.7	17.1	23.7	39.2	.....	20.3	4.2	3.7	22.1	9.3	24.5	24.8	26.1	31.1	2.0	2.5
27	Wis.	14,652	14,383	269	98.2	1.8	8.7	9.9	20.2	.....	11.3	6.2	.....	9.1	3.7	15.0	12.8	14.5	17.1	1.6	1.2
	West North Central:																				
28	Minn.	30,161	29,934	227	99.2	0.8	16.8	19.0	42.2	.....	44.8	0.8	.....	5.2	9.2	21.1	20.0	15.1	29.2	1.2	1.0
29	Iowa	51,424	51,319	105	99.8	0.2	25.3	27.3	34.9	.....	33.9	4.8	.....	14.3	7.9	27.4	26.9	18.7	33.6	4.6	0.7
30	Mo.	26,210	25,697	513	98.0	2.0	11.4	15.6	39.4	18.2	7.5	2.4	2.6	5.4	4.8	15.0	26.1	11.1	31.1	1.8	0.8
31	N.Dak.	35,043	34,837	206	99.4	0.6	53.7	55.6	63.2	.....	75.7	.....	.....	26.8	16.0	42.2	57.9	29.3	49.7	.....	7.8
32	S.Dak.	20,438	20,243	195	99.0	1.0	30.8	32.3	44.9	.....	43.9	12.5	.....	20.2	6.6	29.6	29.3	20.2	33.2	5.4	5.4
33	Nebr.	35,028	34,816	212	99.4	0.6	32.7	34.8	46.1	.....	34.2	.....	.....	20.3	12.7	27.8	25.2	27.4	41.1	3.7	2.9
34	Kans.	61,311	60,273	1,038	98.3	1.7	46.7	53.7	69.0	.....	26.8	4.9	3.6	30.1	14.8	46.2	38.8	38.6	62.3	2.7	5.5
	South Atlantic:																				
35	Del.	1,082	1,057	25	97.7	2.3	14.5	19.0	23.4	.....	.....	15.4	26.3	30.2	11.2	19.4	37.5	8.3	28.3	4.2	1.3
36	Md.	3,815	3,659	156	95.9	4.1	10.5	15.5	32.0	.....	5.7	10.5	0.4	24.2	8.2	14.0	17.1	11.8	24.2	1.0	1.2
37	D.C.[1]	1	.....	1	.....	100.0	3.6	.....	.....	.....	.....	.....	.....	.....	.....	.....	.....	.....	.....	.....	8.3
38	Va.	6,071	5,546	525	91.4	8.6	4.0	7.1	36.1	0.3	3.2	2.0	4.0	12.4	5.6	7.4	18.0	5.1	12.8	5.4	0.7
39	W.Va.	621	521	100	83.9	16.1	0.8	2.2	7.4	.....	0.9	.....	1.5	3.6	1.0	2.0	13.2	1.2	3.3	0.7	0.2
40	N.C.	12,742	11,120	1,622	87.3	12.7	4.4	5.7	33.8	6.0	2.9	1.3	7.0	23.2	10.2	9.8	19.7	18.6	17.8	5.4	1.7
41	S.C.	6,290	5,163	1,127	82.1	17.9	4.5	6.1	25.3	4.7	1.5	4.6	14.8	24.7	12.0	18.4	19.5	10.2	19.3	9.2	2.1
42	Ga.	7,560	6,712	848	88.8	11.2	3.8	5.5	30.0	3.7	2.5	2.5	18.5	18.4	3.5	10.4	11.6	6.3	11.6	5.1	1.1
43	Fla.	430	395	35	91.9	8.1	0.8	1.3	22.7	.....	2.2	0.3	0.1	2.8	.....	2.2	4.4	.....	1.8	0.3	0.1
	East South Central:																				
44	Ky.	6,617	6,419	198	97.0	3.0	3.0	4.8	23.6	5.5	1.5	2.3	1.1	5.9	0.4	8.8	16.6	3.9	8.1	1.4	0.2
45	Tenn.	9,147	8,557	590	93.5	6.5	4.0	6.2	19.7	3.2	2.3	3.3	3.9	8.8	1.6	10.5	14.3	7.8	10.0	1.6	0.6
46	Ala.	4,072	3,793	279	93.1	6.9	1.9	3.2	22.4	1.3	2.6	0.7	1.5	14.9	4.0	9.5	6.4	6.1	7.4	1.9	0.3
47	Miss.	4,910	4,582	328	93.3	6.7	2.0	2.9	21.9	2.1	.....	0.9	4.4	4.4	1.3	7.4	7.2	5.3	3.6	1.5	0.3
	West South Central:																				
48	Ark.	6,834	6,594	240	96.5	3.5	3.7	5.8	44.1	5.1	2.0	1.1	1.6	2.1	1.3	3.7	12.3	2.3	5.1	2.1	0.3
49	La.	2,900	2,664	236	91.9	8.1	2.3	3.8	24.1	1.8	1.0	1.1	0.9	3.3	2.3	7.6	2.1	0.6	5.4	3.6	0.4
50	Okla.	22,540	21,886	654	97.1	2.9	15.9	23.6	57.4	9.0	3.1	5.3	1.2	12.7	7.7	14.3	19.8	19.3	26.4	.....	1.3
51	Tex.	30,328	29,547	781	97.4	2.6	9.2	13.0	49.5	10.0	10.6	0.5	0.8	6.6	3.9	11.3	17.7	10.0	13.5	0.8	0.7
	Mountain:																				
52	Mont.	13,580	13,279	301	97.8	2.2	38.7	44.3	74.5	.....	16.2	.....	.....	11.3	7.6	30.9	21.9	36.0	43.9	8.9	5.9
53	Idaho	9,185	8,998	187	98.0	2.0	22.8	27.8	59.0	.....	15.5	6.6	1.8	9.3	5.2	24.7	29.6	23.3	27.0	4.2	2.4
54	Wyo.	2,988	2,902	86	97.1	2.9	23.7	27.6	54.1	.....	35.3	100.0	.....	19.5	28.9	17.6	31.9	25.4	37.8	12.0	4.1
55	Colo.	10,975	10,764	211	98.1	1.9	24.1	29.6	56.3	.....	18.6	5.9	1.6	17.7	8.8	21.9	24.5	24.1	30.9	.....	2.3
56	N.Mex.	2,633	2,532	101	96.2	3.8	11.2	18.0	53.6	9.1	16.8	1.2	.....	18.9	.....	8.5	22.4	6.7	21.9	7.4	1.1
57	Ariz.	681	629	52	92.4	7.6	6.5	9.3	28.5	9.1	47.5	7.0	.....	4.5	0.9	4.6	22.5	16.1	7.1	4.2	1.4
58	Utah	2,651	2,514	137	94.8	5.2	11.0	14.7	47.7	.....	6.6	4.4	1.7	8.3	9.3	12.3	16.5	12.3	20.8	1.9	1.9
59	Nev.	378	378	.....	100.0	.....	12.1	16.3	8.6	.....	.....	.....	.....	14.1	4.8	17.0	21.9	5.6	32.3	.....	.....
	Pacific:																				
60	Wash.	6,679	6,561	118	98.2	1.8	9.6	16.7	73.7	.....	7.2	3.4	0.9	5.4	2.4	11.3	14.1	6.1	17.5	2.3	0.4
61	Oreg.	8,487	8,103	384	95.5	4.5	14.2	23.6	62.9	.....	26.5	9.1	3.0	13.0	10.9	22.1	49.9	27.2	39.2	5.0	1.5
62	Calif.	6,645	6,305	340	94.9	5.1	4.8	6.4	40.1	7.4	14.8	3.8	0.9	2.9	1.1	11.8	16.8	4.5	18.3	0.9	0.9

[1] Data for the District of Columbia not included in totals.

Table 13.—CORN PICKERS—COMMERCIAL AND OTHER FARMS REPORTING, WITH PERCENT OF FARMS REPORTING IN EACH TYPE-OF-FARM GROUP, BY DIVISIONS AND STATES: 1950

[Data are based on reports for only a sample of farms. See text. Base data in Volume I]

	Region, division, and State	Number of farms reporting corn pickers			Percent distribution		Percent of farms in each group reporting corn pickers													
								Commercial farms, by type of farm												
		All farms	Commercial farms	Other farms	Commercial farms	Other farms	All farms	Commercial, total	Cash-grain	Cotton	Other field-crop	Vegetable	Fruit-and-nut	Dairy	Poultry	Livestock other than dairy and poultry	General— Primarily crop	General— Primarily livestock	General— Crop and livestock	Miscellaneous	Other farms
1	United States	447,387	442,599	4,788	98.9	1.1	8.3	11.9	27.1	0.5	0.8	1.6	0.4	7.1	3.1	23.3	3.9	19.3	20.2	0.6	0.3
2	The North	421,619	417,685	3,934	99.1	0.9	18.6	23.6	34.5	1.9	4.0	2.7	1.1	8.6	4.9	34.6	10.1	23.9	33.1	0.9	0.8
3	The South	22,430	21,615	815	96.4	3.6	0.8	1.3	4.3	0.5	0.6	1.0	0.4	3.3	1.4	2.4	2.4	1.7	2.8	0.4	0.1
4	The West	3,338	3,299	39	98.8	1.2	0.7	1.0	2.1	0.4	0.9	0.5	0.1	0.4	0.3	1.3	2.0	1.4	2.3	.....	(1)
	Geographic Divisions:																				
5	New England	162	151	11	93.2	6.8	0.2	0.3	.....	.....	0.3	0.6	.....	0.2	0.2	1.7	.....	.....	0.1	.....	(1)
6	Middle Atlantic	10,886	10,498	388	96.4	3.6	3.7	5.4	11.8	.....	5.1	1.8	0.5	5.5	3.6	6.4	5.8	10.6	9.0	0.6	0.4
7	East North Central	172,788	170,413	2,375	98.6	1.4	19.5	25.4	46.5	0.7	5.8	4.1	1.9	10.7	6.4	36.1	12.7	24.1	32.8	1.2	1.1
8	West North Central	237,783	236,623	1,160	99.5	0.5	24.2	27.9	27.8	1.9	5.0	2.7	0.9	9.4	7.6	35.0	11.9	25.3	36.2	1.9	0.9
9	South Atlantic	8,993	8,577	416	95.4	4.6	0.9	1.5	11.8	0.2	0.5	1.4	0.5	6.7	2.1	2.7	2.4	2.4	3.6	0.5	0.1
10	East South Central	7,960	7,690	270	96.6	3.4	0.9	1.4	8.9	0.3	0.7	0.6	0.3	2.5	0.5	4.0	2.4	1.7	2.9	0.4	0.1
11	West South Central	5,477	5,348	129	97.6	2.4	0.7	1.1	1.9	0.8	0.5	0.4	0.4	0.6	0.5	1.1	2.5	1.1	2.2	0.2	(1)
12	Mountain	2,906	2,880	26	99.1	0.9	1.5	1.9	2.8	0.3	1.0	1.0	.....	0.7	1.1	1.8	3.2	2.1	3.1	.....	0.1
13	Pacific	432	419	13	97.0	3.0	0.2	0.2	0.7	0.4	0.7	0.4	0.1	0.2	0.1	0.1	0.8	0.3	0.4	.....	(1)
	New England:																				
14	Maine	18	18	.....	100.0	.....	0.1	0.1	.....	.....	.....	1.5	.....	0.1	0.2	.....	.....	.....	0.2	.....	.....
15	New Hampshire	17	12	5	70.6	29.4	0.1	0.2	.....	.....	.....	.....	.....	0.4	(1)	.....	.....	.....	.....	.....	0.1
16	Vermont	24	23	1	95.8	4.2	0.1	0.2	.....	.....	.....	.....	.....	0.2	0.1	1.3	.....	.....	.....	.....	(1)
17	Massachusetts	48	48	.....	100.0	.....	0.2	0.4	.....	.....	1.2	.....	.....	0.4	0.2	2.1	.....	.....	.....	.....	.....
18	Rhode Island	6	6	.....	100.0	.....	0.2	0.4	.....	.....	4.9	.....	.....	0.2	.....	.....	.....	.....	.....	.....	.....
19	Connecticut	49	44	5	89.8	10.2	0.3	0.5	.....	.....	0.4	1.4	.....	1.3	0.4	6.0	.....	.....	.....	.....	0.1
	Middle Atlantic:																				
20	New York	1,795	1,751	44	97.5	2.5	1.4	2.0	4.1	.....	2.0	0.9	0.1	2.0	1.5	2.2	2.9	5.6	4.1	0.4	0.1
21	New Jersey	1,006	990	16	98.4	1.6	4.1	5.5	28.1	.....	3.5	1.6	0.6	12.6	3.0	2.5	9.3	17.6	10.1	0.1	0.2
22	Pennsylvania	8,085	7,757	328	95.9	4.1	5.5	8.8	17.2	.....	8.3	5.2	1.4	9.3	5.2	8.6	8.5	11.6	12.8	1.1	0.6
	East North Central:																				
23	Ohio	34,241	33,538	703	97.9	2.1	17.2	24.9	38.3	.....	7.3	4.0	0.8	15.8	8.1	30.3	18.8	24.4	32.5	0.9	1.1
24	Indiana	44,627	43,936	691	98.5	1.5	26.8	35.7	48.9	.....	6.4	8.6	3.3	24.6	9.0	39.3	27.5	29.9	42.1	0.2	1.6
25	Illinois	73,307	72,757	550	99.2	0.8	37.6	45.2	57.8	0.7	31.5	9.3	1.5	31.9	5.1	45.3	19.7	26.1	42.4	4.4	1.6
26	Michigan	10,585	10,254	331	96.9	3.1	6.8	9.6	12.3	.....	4.1	1.5	2.3	8.9	3.6	14.8	5.8	13.5	12.2	0.4	0.7
27	Wisconsin	10,028	9,928	100	99.0	1.0	5.9	6.8	15.4	.....	2.2	1.9	.....	5.2	3.0	20.0	3.7	17.4	13.1	0.5	0.4
	West North Central:																				
28	Minnesota	45,249	45,084	165	99.6	0.4	25.3	28.7	37.9	.....	3.0	1.8	.....	10.1	10.5	44.3	8.8	32.2	44.6	2.4	0.8
29	Iowa	91,175	90,877	298	99.7	0.3	44.9	48.4	50.7	.....	25.8	9.6	.....	27.9	14.4	50.8	25.0	37.5	56.6	3.4	1.9
30	Missouri	16,972	16,737	235	98.6	1.4	7.4	10.2	27.1	1.9	7.5	.....	0.9	2.3	1.5	12.3	8.4	5.2	20.0	1.0	0.4
31	North Dakota	5,343	5,329	14	99.7	0.3	8.2	8.5	7.2	.....	2.2	.....	.....	3.2	3.6	13.5	1.9	11.2	11.1	.....	0.5
32	South Dakota	25,705	25,615	90	99.6	0.4	38.8	40.8	38.0	.....	16.3	12.5	.....	20.1	13.2	43.6	11.3	36.1	46.0	1.1	2.5
33	Nebraska	41,399	41,253	146	99.6	0.4	38.6	41.3	45.2	.....	5.6	.....	.....	24.6	12.2	41.8	22.7	33.6	45.4	1.9	2.0
34	Kansas	11,940	11,728	212	98.2	1.8	9.1	10.4	9.4	.....	.....	.....	3.6	6.7	2.4	12.4	6.6	8.3	14.1	1.4	1.1
	South Atlantic:																				
35	Delaware	643	643	.....	100.0	.....	8.6	11.6	15.2	.....	.....	6.8	31.6	17.6	8.4	8.9	8.3	4.2	16.1	.....	.....
36	Maryland	2,513	2,447	66	97.4	2.6	6.9	10.3	24.9	.....	2.1	8.1	4.3	16.3	4.8	11.2	7.6	8.5	16.8	0.2	0.5
37	District of Columbia	.....	.....	.....	.....	.....	.....	.....	.....	.....	.....	.....	.....	.....	.....	.....	.....	.....	.....	.....	.....
38	Virginia	2,407	2,335	72	97.0	3.0	1.6	3.0	15.6	.....	1.5	0.7	0.9	4.3	2.2	3.8	7.0	2.2	4.5	2.3	0.1
39	West Virginia	393	363	30	92.4	7.6	0.5	1.6	12.2	.....	0.8	.....	1.5	3.3	0.3	1.0	7.3	0.6	2.8	.....	0.1
40	North Carolina	1,903	1,741	162	91.5	8.5	0.7	0.9	10.1	0.3	0.4	0.4	0.7	3.1	1.8	2.4	4.1	3.2	2.8	0.5	0.2
41	South Carolina	382	348	34	91.1	8.9	0.3	0.4	0.7	0.2	(1)	0.1	0.2	4.1	0.8	2.7	1.1	0.7	1.8	0.2	0.1
42	Georgia	659	623	36	94.5	5.5	0.3	0.5	2.5	0.1	0.3	.....	2.5	1.5	0.4	1.9	1.0	.....	1.1	0.3	(1)
43	Florida	93	77	16	82.8	17.2	0.2	0.3	.....	.....	0.3	0.6	.....	.....	.....	0.4	0.8	.....	0.5	0.1	0.1
	East South Central:																				
44	Kentucky	4,848	4,752	96	98.0	2.0	2.2	3.5	19.4	6.4	1.0	4.7	1.1	5.2	1.1	7.3	8.1	2.9	5.1	1.1	0.1
45	Tennessee	1,782	1,667	115	93.5	6.5	0.8	1.2	3.8	0.4	0.4	0.2	.....	1.6	0.6	2.6	2.3	1.0	2.1	0.3	0.1
46	Alabama	678	639	39	94.2	5.8	0.3	0.5	9.3	0.3	0.2	0.7	.....	2.1	0.5	1.3	1.0	0.7	1.2	0.4	(1)
47	Mississippi	652	632	20	96.9	3.1	0.3	0.4	1.9	0.3	.....	.....	.....	0.9	.....	1.0	0.9	0.8	0.2	0.1	(1)
	West South Central:																				
48	Arkansas	787	762	25	96.8	3.2	0.4	0.7	2.7	0.6	.....	.....	0.8	0.3	.....	0.8	2.7	0.3	0.9	0.7	(1)
49	Louisiana	270	259	11	95.9	4.1	0.2	0.4	0.6	0.2	0.2	.....	.....	0.5	.....	1.2	0.7	.....	0.8	0.2	(1)
50	Oklahoma	1,557	1,510	47	97.0	3.0	1.1	1.6	1.4	1.3	0.6	1.9	.....	1.1	0.5	1.6	3.2	1.9	3.0	.....	0.1
51	Texas	2,863	2,817	46	98.4	1.6	0.9	1.2	2.7	1.1	0.8	0.3	0.6	0.5	0.9	0.9	2.8	0.7	2.1	.....	(1)
	Mountain:																				
52	Montana	254	254	.....	100.0	.....	0.7	0.8	0.8	.....	0.6	.....	.....	.....	.....	0.9	0.7	1.7	2.0	.....	.....
53	Idaho	129	129	.....	100.0	.....	0.3	0.4	0.4	.....	.....	.....	.....	0.3	.....	0.5	0.7	.....	0.8	.....	.....
54	Wyoming	74	74	.....	100.0	.....	0.6	0.7	0.3	.....	.....	.....	.....	0.6	.....	0.7	0.2	.....	2.5	.....	.....
55	Colorado	2,269	2,248	21	99.1	0.9	5.0	6.2	8.4	.....	4.3	1.9	.....	2.5	3.9	5.3	11.0	6.9	9.1	.....	0.2
56	New Mexico	130	125	5	96.2	3.8	0.6	0.9	1.9	0.4	.....	0.6	.....	1.0	.....	0.7	2.9	.....	0.2	.....	0.1
57	Arizona	10	10	.....	100.0	.....	0.1	0.1	0.6	.....	.....	.....	.....	.....	.....	0.3	.....	.....	.....	.....	.....
58	Utah	31	31	.....	100.0	.....	0.1	0.2	.....	.....	.....	.....	.....	0.3	0.2	0.1	0.4	.....	0.3	.....	.....
59	Nevada	9	9	.....	100.0	.....	0.3	0.4	.....	.....	.....	.....	.....	.....	4.8	0.3	.....	.....	.....	.....	.....
	Pacific:																				
60	Washington	78	73	5	93.6	6.4	0.1	0.2	0.4	.....	.....	0.9	0.1	(1)	0.3	(1)	0.8	.....	.....	.....	(1)
61	Oregon	167	165	2	98.8	1.2	0.3	0.5	1.1	.....	1.3	0.4	0.1	0.2	0.4	0.2	1.2	0.6	0.6	.....	(1)
62	California	187	181	6	96.8	3.2	0.1	0.2	0.7	0.4	0.6	0.2	0.1	0.2	(1)	0.1	0.5	.....	0.6	.....	(1)

[1] 0.05 percent or less.

Table 14.–PICK-UP HAY BALERS–COMMERCIAL AND OTHER FARMS REPORTING, WITH PERCENT OF FARMS REPORTING IN EACH TYPE-OF-FARM GROUP, BY DIVISIONS AND STATES: 1950

[Data are based on reports for only a sample of farms. See text. Base data in Volume I]

	Region, division, and State	Number of farms reporting pick-up hay balers			Percent distribution		Percent of farms in each group reporting pick-up hay balers													
								Commercial farms, by type of farm												
		All farms	Commercial farms	Other farms	Commercial farms	Other farms	All farms	Commercial, total	Cash-grain	Cotton	Other field-crop	Vegetable	Fruit-and-nut	Dairy	Poultry	Livestock other than dairy and poultry	General— Primarily crop	General— Primarily livestock	General— Crop and livestock	Miscellaneous	Other farms
1	U.S.....	191,658	183,906	7,752	96.0	4.0	3.6	5.0	5.4	1.5	2.1	1.4	1.0	8.0	1.7	7.2	7.4	5.4	6.6	1.5	0.5
2	The North	122,960	119,968	2,992	97.6	2.4	5.4	6.8	5.7	1.5	3.4	1.5	1.9	8.2	2.0	7.7	7.5	5.8	7.7	1.0	0.6
3	The South	50,507	46,582	3,925	92.2	7.8	1.9	2.9	4.7	1.4	1.9	1.0	1.2	7.6	1.5	5.6	5.1	3.5	4.6	2.1	0.4
4	The West	18,191	17,356	835	95.4	4.6	3.9	5.4	4.7	8.8	6.0	2.1	0.6	6.0	1.1	7.8	13.8	4.5	8.5	1.3	0.6
	Geo. Divisions:																				
5	New England....	3,067	2,896	171	94.4	5.6	3.0	4.9	....	.....	3.0	0.7	0.8	8.3	0.9	5.6	4.0	5.3	5.2	0.2	0.4
6	Middle Atlantic	19,838	19,066	772	96.1	3.9	6.7	9.8	9.9	.....	5.6	1.6	2.1	13.6	2.6	8.0	10.4	10.8	12.3	1.3	0.8
7	E.N. Central...	52,854	51,538	1,316	97.5	2.5	6.0	7.7	7.4	0.7	3.1	1.7	2.1	7.5	2.0	9.8	7.7	7.4	9.2	1.1	0.6
8	W.N. Central...	47,201	46,468	733	98.4	1.6	4.8	5.5	4.5	1.5	2.0	1.3	1.5	4.5	2.0	6.8	6.2	4.0	6.1	0.9	0.5
9	South Atlantic.	18,589	16,941	1,648	91.1	8.9	1.9	3.0	7.2	1.3	1.9	1.2	1.2	11.9	2.0	5.5	4.6	3.5	5.3	2.6	0.4
10	E.S. Central...	16,031	14,932	1,099	93.1	6.9	1.8	2.7	6.4	1.1	1.9	0.5	1.0	6.3	0.7	6.5	4.3	4.2	4.3	1.7	0.3
11	W.S. Central...	15,887	14,709	1,178	92.6	7.4	2.0	2.9	3.8	1.7	2.2	0.6	1.3	4.4	0.8	4.9	7.0	2.7	4.4	1.3	0.4
12	Mountain.....	9,467	9,078	389	95.9	4.1	4.9	6.1	3.8	8.6	5.2	2.4	1.7	5.4	2.1	7.7	10.4	4.6	7.7	1.1	0.9
13	Pacific.....	8,724	8,278	446	94.9	5.1	3.3	4.8	6.6	9.0	7.8	2.0	0.6	6.3	0.9	8.1	17.6	4.3	10.2	1.4	0.5
	New England:																				
14	Maine.....	524	486	38	92.7	7.3	1.7	3.1	....	.....	2.6	3.0	.....	5.7	0.7	3.6	3.7	2.4	3.8	0.2	0.3
15	N.H.....	281	248	33	88.3	11.7	2.1	3.9	....	.....	12.6	.....	2.3	6.1	1.0	3.9	.....	20.0	6.2	.....	0.5
16	Vt.....	821	820	1	99.9	0.1	4.3	6.3	....	.....	4.5	.....	.....	7.0	2.6	4.3	2.2	.....	8.5	0.2	(1)
17	Mass.....	690	653	37	94.6	5.4	3.1	5.0	....	.....	4.4	0.1	1.3	11.7	0.7	3.9	5.2	1.6	7.6	0.1	0.4
18	R.I.....	64	58	6	90.6	9.4	2.5	3.7	....	.....	.....	.....	.....	4.7	0.9	33.3	.....	.....	.....	.....	0.6
19	Conn.....	687	631	56	91.8	8.2	4.4	6.9	....	.....	2.4	.....	0.3	13.9	0.8	8.7	9.7	12.5	.....	0.4	0.9
	Middle Atlantic:																				
20	N.Y.....	8,946	8,642	304	96.6	3.4	7.2	9.8	9.3	.....	5.5	1.1	2.4	12.7	2.5	6.5	8.7	9.6	13.8	0.7	0.8
21	N.J.....	1,751	1,708	43	97.5	2.5	7.1	9.5	15.6	.....	4.6	1.3	1.3	29.6	1.8	13.6	18.8	29.4	14.4	1.9	0.6
22	Pa.....	9,141	8,716	425	95.4	4.6	6.2	9.9	9.8	.....	6.2	3.8	1.9	13.2	3.0	8.3	10.0	10.7	11.4	1.6	0.7
	East North Central:																				
23	Ohio.....	12,241	11,840	401	96.7	3.3	6.1	8.8	8.4	.....	3.3	2.2	1.5	10.4	2.9	9.9	9.0	8.2	10.0	1.0	0.6
24	Ind.....	9,577	9,364	213	97.8	2.2	5.7	7.6	7.2	.....	1.1	1.5	2.1	8.0	2.2	8.6	8.0	7.1	9.3	0.3	0.5
25	Ill.....	15,433	15,228	205	98.7	1.3	7.9	9.5	7.5	0.7	.....	2.8	4.9	15.3	0.9	11.4	5.5	7.7	10.0	1.7	0.6
26	Mich.....	7,342	7,024	318	95.7	4.3	4.7	6.6	5.7	.....	4.0	0.8	2.0	8.5	1.6	7.3	6.2	5.1	7.0	1.4	0.7
27	Wis.....	8,261	8,082	179	97.8	2.2	4.9	5.5	7.7	.....	4.1	1.9	0.8	5.1	1.7	8.9	10.2	8.7	9.0	1.2	0.8
	West North Central:																				
28	Minn.....	7,700	7,589	111	98.6	1.4	4.3	4.8	4.8	.....	2.5	1.0	.....	4.0	2.6	6.8	4.6	4.2	5.2	1.3	0.5
29	Iowa.....	13,042	12,947	95	99.3	0.7	6.4	6.9	5.4	.....	.....	3.5	.....	6.2	1.7	7.8	1.1	4.6	6.7	0.6	0.6
30	Mo.....	8,912	8,661	251	97.2	2.8	3.9	5.3	6.9	1.5	0.9	1.3	1.2	4.4	1.5	6.3	5.4	3.8	7.5	1.6	0.4
31	N.Dak.....	2,350	2,330	20	99.1	0.9	3.6	3.7	3.2	.....	2.9	.....	.....	1.6	.....	6.5	5.6	2.8	3.7	.....	0.8
32	S.Dak.....	2,935	2,914	21	99.3	0.7	4.4	4.6	4.3	.....	6.1	.....	.....	5.8	3.0	4.9	12.4	2.5	4.4	.....	0.6
33	Nebr.....	4,216	4,149	67	98.4	1.6	3.9	4.2	3.3	.....	0.2	.....	7.1	3.9	1.3	5.2	5.2	2.7	3.9	.....	0.9
34	Kans.....	8,046	7,878	168	97.9	2.1	6.1	7.0	5.5	.....	5.2	.....	3.6	6.6	2.4	8.8	10.7	4.6	9.5	.....	0.9
	South Atlantic:																				
35	Del.....	400	399	1	99.8	0.2	5.4	7.2	5.9	.....	.....	5.2	.....	14.7	3.9	9.3	8.3	4.2	8.1	4.2	0.1
36	Md.....	2,162	2,110	52	97.6	2.4	6.0	8.9	7.8	.....	2.9	6.1	0.9	15.6	2.8	15.4	9.3	8.2	10.3	2.6	0.4
37	D.C.[2].....	1	.....	1	.....	100.0	3.6	.....	....	.....	.....	.....	.....	.....	.....	.....	.....	.....	.....	.....	8.3
38	Va.....	3,507	3,337	170	95.2	4.8	2.3	4.3	10.0	.....	10.0	0.4	2.1	13.2	2.6	7.4	4.7	2.9	5.3	3.7	0.2
39	W.Va.....	611	545	66	89.2	10.8	0.8	2.3	5.9	.....	0.1	.....	1.0	4.1	1.1	2.2	13.7	0.9	3.8	0.7	0.1
40	N.C.....	5,728	5,090	638	88.9	11.1	2.0	2.6	6.2	1.7	1.9	0.4	5.2	14.6	1.9	4.3	5.4	5.5	5.1	2.9	0.7
41	S.C.....	2,159	1,876	283	86.9	13.1	1.6	2.2	8.8	1.4	1.2	1.1	5.6	12.6	2.4	6.8	4.4	4.9	6.0	4.0	0.5
42	Ga.....	3,721	3,295	426	88.6	11.4	1.9	2.7	3.1	1.0	3.0	0.9	6.1	8.6	1.2	6.0	4.0	3.1	4.7	2.7	0.6
43	Fla.....	301	289	12	96.0	4.0	0.5	1.0	0.6	.....	2.2	0.2	(1)	1.1	.....	1.7	1.6	8.0	1.8	0.4	(1)
	East South Central:																				
44	Ky.....	5,827	5,598	229	96.1	3.9	2.7	4.2	7.3	4.6	2.0	.....	1.1	7.1	0.4	8.0	6.7	4.3	5.0	4.2	0.3
45	Tenn.....	4,738	4,400	338	92.9	7.1	2.0	3.2	6.3	1.2	1.3	2.2	0.9	6.1	1.2	5.8	8.0	4.0	4.6	2.1	0.4
46	Ala.....	2,384	2,150	234	90.2	9.8	1.1	1.8	5.3	1.0	2.3	.....	0.8	10.1	0.7	5.4	1.5	6.8	3.2	0.8	0.3
47	Miss.....	3,082	2,784	298	90.3	9.7	1.2	1.8	6.1	1.2	.....	.....	1.2	4.5	0.3	5.1	3.5	3.5	2.7	1.2	0.3
	West South Central:																				
48	Ark.....	3,175	2,913	262	91.7	8.3	1.7	2.6	6.0	2.1	2.0	1.4	2.8	3.2	0.9	4.2	5.4	1.3	3.3	1.4	0.4
49	La.....	1,884	1,642	242	87.2	12.8	1.5	2.3	2.9	1.6	1.1	.....	0.8	4.3	3.3	7.3	2.3	6.5	4.8	2.6	0.5
50	Okla.....	5,025	4,755	270	94.6	5.4	3.5	5.1	4.7	2.1	1.5	3.2	.....	4.9	1.0	6.7	14.6	3.3	6.5	0.3	0.5
51	Tex.....	5,803	5,399	404	93.0	7.0	1.8	2.4	2.6	1.4	3.4	0.2	0.7	4.8	0.6	3.9	4.4	2.6	3.2	0.9	0.4
	Mountain:																				
52	Mont.....	1,663	1,627	36	97.8	2.2	4.7	5.4	3.1	.....	2.4	.....	.....	4.2	1.6	7.8	6.2	4.3	6.1	0.4	0.7
53	Idaho.....	2,204	2,168	36	98.4	1.6	5.5	6.7	6.0	.....	5.8	.....	1.8	3.4	1.9	10.8	9.5	3.3	9.3	.....	0.5
54	Wyo.....	628	602	26	95.9	4.1	5.0	5.7	2.8	.....	2.1	.....	.....	3.8	.....	7.2	4.8	2.5	8.8	.....	1.2
55	Colo.....	1,603	1,526	77	95.2	4.8	3.5	4.2	2.1	.....	5.2	0.6	1.6	3.9	1.7	6.4	5.3	3.8	4.1	0.2	0.8
56	N.Mex.....	924	829	95	89.7	10.3	3.9	5.9	2.5	8.7	2.2	3.1	7.3	8.5	.....	4.7	13.9	.....	12.1	.....	1.0
57	Ariz.....	578	538	40	93.1	6.9	5.6	8.0	7.4	8.6	2.5	4.5	.....	7.4	0.9	8.7	20.6	.....	23.2	4.2	1.1
58	Utah.....	1,432	1,368	64	95.5	4.5	5.9	8.0	8.2	.....	8.0	6.6	0.9	8.7	2.9	8.9	15.8	5.4	8.5	3.8	0.9
59	Nev.....	435	420	15	96.6	3.4	14.0	18.1	27.6	.....	.....	.....	.....	18.6	4.8	15.3	35.4	33.3	16.5	.....	1.9
	Pacific:																				
60	Wash.....	1,862	1,759	103	94.5	5.5	2.7	4.5	6.1	.....	4.7	0.4	0.3	4.7	1.0	7.9	17.7	3.0	10.3	1.2	0.3
61	Oreg.....	2,141	2,019	122	94.3	5.7	3.6	5.9	7.7	.....	12.3	3.0	0.6	5.0	1.8	7.4	13.3	5.9	8.2	2.3	0.5
62	Calif.....	4,721	4,500	221	95.3	4.7	3.4	4.5	6.5	9.0	5.0	2.3	0.6	8.2	0.6	8.6	20.0	3.2	13.3	0.9	0.6

[1] 0.05 percent or less.
[2] Data for the District of Columbia not included in totals.

Table 15.—SILOS—COMMERCIAL AND OTHER FARMS REPORTING, WITH PERCENT OF FARMS REPORTING IN EACH TYPE-OF-FARM GROUP, BY DIVISIONS AND STATES: 1950

[Data are based on reports for only a sample of farms. See text. Base data in Volume I]

	Region, division, and State	Number of farms reporting silos			Percent distribution		Percent of farms in each group reporting silos													
							All farms	Commercial farms, by type of farm												Other farms
		All farms	Commercial farms	Other farms	Commercial farms	Other farms		Commercial, total	Cash-grain	Cotton	Other field-crop	Vegetable	Fruit-and-nut	Dairy	Poultry	Livestock other than dairy and poultry	General— Primarily crop	General— Primarily livestock	General— Crop and livestock	Miscellaneous	
1	U.S.	557,188	534,250	22,938	95.9	4.1	10.4	14.4	9.9	0.5	1.2	3.8	2.2	46.2	5.6	14.6	5.4	22.6	14.0	2.4	1.4
2	The North	493,397	473,854	19,543	96.1	4.0	21.8	26.7	12.1	0.2	11.6	7.2	7.8	54.8	8.8	19.6	16.3	27.0	21.2	4.2	3.9
3	The South	39,606	37,287	2,319	94.1	5.9	1.5	2.3	3.7	0.5	0.4	0.9	0.9	17.0	1.6	4.4	1.4	4.5	2.6	1.1	0.2
4	The West	24,185	23,109	1,076	95.6	4.4	5.2	7.2	3.6	3.0	7.3	3.2	0.7	19.5	2.6	7.6	6.4	10.7	12.7	1.6	0.8
	Geo. Divisions:																				
5	New England	19,171	17,255	1,916	90.0	10.0	18.6	29.2	15.0	.....	4.7	4.3	3.2	53.3	5.3	21.2	18.6	28.0	29.2	5.8	4.4
6	Middle Atlantic	86,845	81,138	5,707	93.4	6.6	29.3	41.8	20.0	.....	12.9	6.1	8.2	64.7	8.8	28.4	20.1	37.0	29.8	3.1	5.6
7	E.N. Central	218,283	209,326	8,957	95.9	4.1	24.7	31.2	11.0	.....	15.6	9.9	9.2	59.1	9.3	20.6	19.2	2.6	20.2	4.8	4.2
8	W.N. Central	169,098	166,135	2,963	98.2	1.8	17.2	19.6	12.5	0.2	13.2	3.2	3.8	36.0	10.2	18.9	10.7	27.7	20.9	3.2	2.2
9	South Atlantic	19,844	18,454	1,390	93.0	7.0	2.1	3.3	4.1	0.3	0.2	0.9	1.2	33.7	2.3	7.8	1.0	8.4	4.1	1.2	0.3
10	E.S. Central	9,180	8,685	495	94.6	5.4	1.0	1.6	1.9	0.2	0.8	0.8	1.0	9.2	0.8	3.8	1.2	2.7	1.9	1.1	0.1
11	W.S. Central	10,582	10,148	434	95.9	4.1	1.4	2.0	3.9	0.8	0.8	1.0	0.3	7.8	0.7	3.1	2.4	2.6	2.5	0.9	0.2
12	Mountain	13,658	13,181	477	96.5	3.5	7.0	8.8	4.0	2.9	8.4	4.7	1.9	19.5	5.5	9.1	7.6	9.4	13.4	0.7	1.1
13	Pacific	10,527	9,928	599	94.3	5.7	3.9	5.7	2.7	3.0	5.1	2.8	0.6	19.5	1.9	4.2	5.1	12.7	11.2	1.8	0.6
	New England:																				
14	Maine	3,430	2,881	549	84.0	16.0	11.3	18.2	16.7	.....	2.0	13.4	2.0	43.2	5.9	12.7	13.9	22.3	29.9	7.7	3.8
15	N.H.	2,021	1,700	321	84.1	15.9	15.1	26.6	.....	.....	13.8	14.3	6.8	47.2	4.4	13.9	9.8	30.0	34.0	11.0	4.6
16	Vt.	6,679	6,269	410	93.9	6.1	35.1	47.9	.....	.....	23.4	.....	.....	53.8	14.5	27.1	18.6	27.8	36.6	19.6	6.9
17	Mass.	3,200	2,886	314	90.2	9.8	14.4	21.9	.....	.....	12.0	0.7	3.3	52.8	3.9	18.5	29.2	34.4	17.1	.....	3.5
18	R.I.	443	402	41	90.7	9.3	17.0	25.4	.....	.....	4.9	5.3	.....	58.7	2.1	40.0	.....	16.7	.....	0.8	4.0
19	Conn.	3,398	3,117	281	91.7	8.3	21.8	34.1	.....	.....	8.0	1.4	3.8	69.6	5.6	35.2	25.8	37.5	34.8	0.7	4.4
	Middle Atlantic:																				
20	N.Y.	46,364	43,472	2,892	93.8	6.2	37.2	49.4	23.8	.....	14.2	8.1	9.7	68.1	11.3	35.6	22.2	39.2	36.7	4.0	7.9
21	N.J.	3,366	3,214	152	95.5	4.5	13.6	17.8	20.5	.....	1.2	2.7	0.6	68.2	1.8	15.7	5.8	29.4	10.4	0.4	2.3
22	Pa.	37,115	34,452	2,663	92.8	7.2	25.3	39.0	16.4	.....	16.7	8.5	9.2	59.9	10.3	26.1	22.0	36.6	27.3	3.4	4.6
	East North Central:																				
23	Ohio	26,311	24,885	1,426	94.6	5.4	13.2	18.5	9.3	.....	5.3	4.4	6.5	34.7	5.9	17.5	8.2	18.0	13.5	2.7	2.2
24	Ind.	18,364	17,815	549	97.0	3.0	11.0	14.5	11.2	.....	3.6	1.1	2.1	24.8	6.4	14.6	13.7	15.6	13.7	1.7	1.3
25	Ill.	25,968	25,550	418	98.4	1.6	13.3	15.9	8.3	.....	.....	4.6	3.6	47.8	2.8	16.8	6.0	18.3	16.0	1.9	1.2
26	Mich.	38,498	35,672	2,826	92.7	7.3	24.8	33.4	20.5	.....	18.2	7.3	11.2	46.4	13.9	31.3	21.7	34.7	32.3	4.6	5.8
27	Wis.	109,142	105,404	3,738	96.6	3.4	64.7	72.3	46.4	.....	51.8	32.9	13.4	77.2	27.8	61.1	38.7	67.8	65.3	12.3	16.4
	West North Central:																				
28	Minn.	74,350	72,988	1,362	98.2	1.8	41.5	46.4	25.9	.....	19.9	7.2	13.6	55.4	24.0	51.4	15.6	55.9	45.4	6.5	6.2
29	Iowa	33,392	33,158	234	99.3	0.7	16.4	17.7	8.8	.....	.....	1.9	.....	29.5	6.8	19.6	12.5	21.0	13.6	3.2	1.5
30	Mo.	11,702	11,207	495	95.8	4.2	5.1	6.8	4.1	0.2	0.9	.....	0.9	12.1	2.2	7.1	4.3	6.1	6.9	1.1	0.8
31	N.Dak.	6,702	6,656	46	99.3	0.7	10.3	10.6	8.8	.....	16.7	.....	.....	13.5	3.6	14.0	23.4	11.2	13.6	.....	1.7
32	S.Dak.	7,714	7,648	66	99.1	0.9	11.6	12.2	7.2	.....	15.3	.....	.....	26.0	4.3	13.5	1.1	13.4	12.9	.....	1.8
33	Nebr.	9,464	9,363	101	98.9	1.1	8.8	9.4	8.8	.....	10.8	.....	14.3	14.1	5.2	9.5	5.1	9.8	10.6	.....	1.4
34	Kans.	25,774	25,115	659	97.4	2.6	19.6	22.4	17.7	.....	15.5	2.4	.....	28.1	9.8	27.8	19.6	18.0	24.1	2.7	3.5
	South Atlantic:																				
35	Del.	661	655	6	99.1	0.9	8.9	11.8	5.7	.....	.....	4.9	.....	34.3	3.0	13.3	4.2	25.0	10.9	.....	0.3
36	Md.	5,236	5,079	157	97.0	3.0	14.5	21.5	10.0	.....	1.4	3.7	6.9	54.2	4.9	21.7	5.0	23.4	15.3	3.8	1.3
37	D.C.[1]	1	.....	1	.....	100.0	3.6	.....	.....	.....	.....	.....	.....	.....	.....	.....	.....	.....	.....	.....	.....	8.3
38	Va.	5,806	5,517	289	95.0	5.0	3.8	7.1	5.7	.....	0.3	0.1	3.4	33.0	4.0	12.6	2.0	8.2	5.9	3.0	0.4
39	W.Va.	2,416	2,101	315	87.0	13.0	3.0	9.0	12.2	.....	0.9	9.9	4.7	24.0	3.6	7.3	2.1	5.3	3.3	0.8	0.5
40	N.C.	3,244	2,875	369	88.6	11.4	1.1	1.5	0.4	0.4	0.2	0.4	1.6	31.3	1.4	6.3	0.9	6.7	4.3	0.5	0.4
41	S.C.	1,221	1,106	115	90.6	9.4	0.9	1.3	3.1	0.4	0.1	0.7	2.9	35.2	0.7	4.3	1.3	6.3	3.0	2.4	0.2
42	Ga.	1,065	963	102	90.4	9.6	0.5	0.8	2.1	0.2	0.1	0.3	2.9	14.7	0.4	2.5	0.6	0.4	0.7	0.8	0.1
43	Fla.	195	158	37	81.0	19.0	0.3	0.5	.....	.....	0.3	0.3	0.2	6.5	.....	0.7	10.0	.....	0.5	0.2	0.1
	East South Central:																				
44	Ky.	4,141	4,017	124	97.0	3.0	1.9	3.0	2.3	.....	1.1	2.3	.....	14.4	1.1	4.9	1.7	2.8	2.3	3.2	0.1
45	Tenn.	2,846	2,640	206	92.8	7.2	1.2	1.9	2.3	0.4	0.4	1.7	2.7	6.9	0.7	3.4	2.2	2.8	2.0	0.7	0.2
46	Ala.	943	891	52	94.5	5.5	0.4	0.8	2.4	0.2	0.2	0.7	.....	11.8	0.8	2.8	0.6	3.5	1.2	0.5	0.1
47	Miss.	1,250	1,137	113	91.0	9.0	0.5	0.7	0.4	0.2	.....	.....	1.2	6.4	0.7	2.4	0.3	1.8	1.6	1.1	0.1
	West South Central:																				
48	Ark.	1,042	1,002	40	96.2	3.8	0.6	0.9	1.8	0.4	.....	.....	0.6	2.9	0.3	2.1	2.8	1.6	1.2	1.3	0.1
49	La.	563	525	38	93.3	6.7	0.5	0.7	0.2	0.3	1.1	.....	(2)	6.5	0.8	1.4	0.5	.....	1.4	0.8	0.1
50	Okla.	4,346	4,146	200	95.4	4.6	3.1	4.5	6.3	0.9	1.1	1.1	.....	10.1	1.9	4.6	3.9	3.8	4.1	.....	0.4
51	Tex.	4,631	4,475	156	96.6	3.4	1.4	2.0	2.5	1.2	0.4	1.5	0.4	9.5	0.7	2.7	2.0	2.0	1.9	0.8	0.1
	Mountain:																				
52	Mont.	826	793	33	96.0	4.0	2.4	2.6	10.0	.....	4.8	.....	.....	7.2	1.6	3.1	0.7	3.4	5.2	.....	0.7
53	Idaho	1,887	1,846	41	97.8	2.2	4.7	5.7	2.8	.....	2.9	12.0	1.8	12.5	5.6	5.3	3.2	5.9	6.2	.....	0.5
54	Wyo.	675	660	15	97.8	2.2	5.4	6.3	4.5	.....	15.7	.....	.....	10.6	.....	4.6	4.6	17.4	15.0	.....	0.7
55	Colo.	5,980	5,824	156	97.4	2.6	13.1	16.0	8.3	.....	21.8	4.3	3.6	31.8	7.0	18.1	18.5	15.2	22.8	1.5	1.7
56	N.Mex.	457	404	53	88.4	11.6	1.9	2.9	2.5	1.7	.....	.....	3.7	15.2	4.1	2.4	1.6	.....	4.7	.....	0.6
57	Ariz.	563	517	46	91.8	8.2	5.4	7.7	3.1	5.4	2.5	2.9	.....	22.2	2.7	8.5	5.5	16.1	15.5	.....	1.3
58	Utah	3,145	3,012	133	95.8	4.2	13.0	17.6	6.3	.....	13.5	5.7	.....	29.7	6.7	23.1	9.8	14.7	22.7	1.9	1.9
59	Nev.	125	125	.....	100.0	.....	4.0	5.4	.....	.....	.....	.....	.....	17.5	.....	3.6	6.3	.....	0.8	.....	.....
	Pacific:																				
60	Wash.	4,138	3,811	327	92.1	7.9	5.9	9.7	1.8	.....	7.6	5.7	1.1	25.1	4.5	5.5	6.4	10.6	11.7	4.4	1.1
61	Oreg.	3,478	3,287	191	94.5	5.5	5.8	9.6	5.6	.....	7.1	7.2	2.5	22.2	4.9	6.7	7.5	17.1	13.9	2.0	0.8
62	Calif.	2,911	2,830	81	97.2	2.8	2.1	2.9	1.8	3.0	1.0	0.7	0.2	13.7	0.4	2.1	3.3	7.0	6.5	0.4	0.2

[1] Data for the District of Columbia not included in totals.
[2] 0.05 percent or less.

Table 16.—MOTORTRUCKS—COMMERCIAL AND OTHER FARMS REPORTING, WITH PERCENT OF FARMS REPORTING IN EACH TYPE-OF-FARM GROUP, BY DIVISIONS AND STATES: 1950

[Data are based on reports for only a sample of farms. See text. Base data in Volume I]

	Region, division, and State	Number of farms reporting motortrucks			Percent distribution		Percent of farms in each group reporting motortrucks													
								Commercial farms, by type of farm												
		All farms	Commercial farms	Other farms	Commercial farms	Other farms	All farms	Commercial, total	Cash-grain	Cotton	Other field-crop	Vegetable	Fruit-and-nut	Dairy	Poultry	Livestock other than dairy and poultry	General— Primarily crop	General— Primarily livestock	General— Crop and livestock	Miscellaneous	Other farms
1	U.S.....	1,840,391	1,484,156	356,235	80.6	19.4	34.2	40.0	54.5	23.6	25.5	65.6	55.2	44.3	36.5	45.2	48.5	33.2	44.1	46.4	21.3
2	The North..	870,791	759,962	110,829	87.3	12.7	38.4	42.9	50.0	34.5	30.4	71.5	66.4	42.0	33.9	40.6	50.1	31.1	43.0	49.1	22.4
3	The South..	712,341	513,216	199,125	72.0	28.0	26.9	31.8	59.1	22.7	21.9	54.9	44.5	48.7	36.6	46.9	41.9	36.9	41.3	39.6	19.2
4	The West...	257,259	210,978	46,281	82.0	18.0	55.8	65.4	77.6	61.8	72.1	75.5	55.5	57.3	45.3	74.6	66.4	58.9	69.5	58.1	33.3
	Geo. Div.																				
5	N.E.....	51,023	37,143	13,880	72.8	27.2	49.4	62.8	35.0	.....	77.1	68.9	59.7	67.9	50.5	58.0	49.6	62.3	65.1	49.5	31.5
6	M.A.....	126,570	101,079	25,491	79.9	20.1	42.7	52.0	42.7	.....	68.2	78.8	72.5	52.9	40.8	44.9	63.1	42.9	55.4	49.6	25.0
7	E.N.C...	305,807	264,083	41,724	86.4	13.6	34.5	39.3	42.8	13.9	37.2	65.1	67.1	37.9	24.7	41.2	45.0	29.5	38.7	50.0	19.5
8	W.N.C...	387,391	357,657	29,734	92.3	7.7	39.4	42.2	54.8	34.7	74.9	68.2	44.0	33.3	26.3	40.1	48.0	30.9	44.4	45.8	22.0
9	S.A.....	240,521	164,638	75,883	68.5	31.5	25.1	29.3	42.6	16.0	21.1	55.6	46.6	55.9	38.8	46.8	42.7	37.4	44.4	41.4	19.1
10	E.S.C...	202,662	141,287	61,375	69.7	30.3	22.2	25.8	35.3	18.1	21.7	52.6	42.0	37.8	30.6	40.0	37.9	33.3	35.7	34.9	16.8
11	W.S.C...	269,158	207,291	61,867	77.0	23.0	34.5	41.2	66.5	30.4	33.5	54.7	41.6	53.6	34.8	52.3	44.5	40.2	47.3	41.9	22.3
12	Mt.....	121,546	105,251	16,295	86.6	13.4	62.4	70.3	76.9	66.5	68.5	76.0	65.0	55.2	49.7	76.0	64.6	60.9	70.1	64.3	36.1
13	Pac.....	135,713	105,727	29,986	77.9	22.1	50.9	61.1	79.2	58.5	79.6	75.3	54.9	58.6	44.3	71.4	68.4	55.6	68.1	56.6	32.0
	N.E.																				
14	Maine...	14,854	10,308	4,546	69.4	30.6	48.9	65.3	38.9	.....	82.4	70.1	46.3	67.7	52.2	53.5	53.4	60.7	59.5	47.3	31.2
15	N.H.....	6,708	4,202	2,506	62.6	37.4	50.1	65.8	.....	.....	71.3	71.4	70.3	77.2	51.3	55.2	50.3	50.0	69.1	65.0	35.8
16	Vt.....	8,819	7,273	1,546	82.5	17.5	46.3	55.6	.....	.....	59.5	66.7	66.2	58.0	43.4	37.9	35.0	44.4	61.3	41.0	25.9
17	Mass....	10,626	7,866	2,760	74.0	26.0	47.9	59.7	.....	.....	58.7	68.4	56.6	73.1	47.2	71.3	47.6	67.2	70.9	44.6	30.6
18	R.I.....	1,521	1,180	341	77.6	22.4	58.4	74.4	.....	.....	90.2	73.7	71.4	82.4	61.5	73.3	.....	100.0	100.0	80.0	33.4
19	Conn....	8,495	6,314	2,181	74.3	25.7	54.5	69.0	.....	.....	69.2	67.4	84.3	80.7	53.2	65.7	64.5	87.5	89.1	56.7	33.9
	M.A.																				
20	N.Y.....	56,610	47,391	9,219	83.7	16.3	45.4	53.9	44.5	.....	78.1	74.9	71.7	54.2	37.1	45.1	59.3	50.0	59.5	50.8	25.0
21	N.J.....	15,624	13,076	2,548	83.7	16.3	63.1	72.4	66.4	.....	89.0	87.0	74.1	88.5	54.7	71.4	88.4	88.2	84.1	57.2	37.9
22	Pa.....	54,336	40,612	13,724	74.7	25.3	37.0	46.0	38.6	.....	51.1	69.3	73.6	48.0	37.0	42.9	59.9	40.5	51.7	45.0	23.5
	E.N.C.																				
23	Ohio....	56,861	45,204	11,657	79.5	20.5	28.5	33.6	34.9	.....	24.5	68.2	63.3	33.7	24.8	34.7	52.5	24.6	33.2	54.2	18.0
24	Ind.....	53,583	45,518	8,065	84.9	15.1	32.2	36.9	42.5	.....	27.3	59.3	61.2	30.6	22.4	39.9	39.9	27.9	40.1	34.3	18.6
25	Ill.....	79,058	72,067	6,991	91.2	8.8	40.5	44.8	48.2	13.9	45.9	75.2	68.8	41.9	20.8	45.0	48.3	31.8	43.4	50.8	20.4
26	Mich....	49,493	39,625	9,868	80.1	19.9	31.8	37.1	34.0	.....	61.3	63.1	68.9	33.4	26.5	40.1	48.7	28.4	35.4	49.4	20.3
27	Wis.....	66,812	61,669	5,143	92.3	7.7	39.6	42.3	35.5	.....	40.3	58.1	63.9	41.2	33.1	50.1	32.5	46.6	46.7	54.7	22.6
	W.N.C.																				
28	Minn....	63,077	58,658	4,419	93.0	7.0	35.2	37.3	44.8	.....	79.3	65.0	29.5	29.5	30.2	41.5	41.9	33.8	42.2	50.7	20.2
29	Iowa....	58,690	55,893	2,797	95.2	4.8	28.9	29.8	27.9	.....	59.7	67.5	26.9	30.1	20.5	31.4	32.5	22.6	26.5	52.0	18.1
30	Mo.....	71,804	56,904	14,900	79.2	20.8	31.2	34.6	40.9	34.7	34.5	67.9	48.1	35.6	27.2	33.6	45.6	26.5	40.1	38.4	22.8
31	N.Dak...	44,637	43,977	660	98.5	1.5	68.4	70.2	74.2	.....	91.2	100.0	100.0	47.2	41.3	66.0	79.8	53.9	65.4	38.3	24.9
32	S.Dak...	31,668	30,789	879	97.2	2.8	47.7	49.1	51.5	.....	79.6	87.5	.....	43.8	21.3	51.3	47.4	31.3	46.3	50.5	24.4
33	Nebr....	45,795	44,275	1,520	96.7	3.3	42.7	44.3	46.5	.....	85.4	93.3	35.7	31.1	24.9	45.3	52.3	31.9	42.6	48.7	21.0
34	Kans....	71,720	67,161	4,559	93.6	6.4	54.6	59.8	72.0	.....	74.2	65.9	67.9	44.7	24.4	57.3	53.0	38.2	59.0	37.4	24.0
	S.A.																				
35	Del.....	3,240	2,829	411	87.3	12.7	43.5	50.9	43.9	.....	50.0	53.4	100.0	62.1	44.6	62.9	54.2	41.7	55.6	70.8	21.7
36	Md.....	16,917	13,483	3,434	79.7	20.3	46.8	57.0	59.2	.....	37.4	75.3	67.7	68.7	49.8	59.9	66.5	52.9	62.1	57.8	27.5
37	D.C[1]....	11	10	1	90.9	9.1	39.3	62.5	.....	.....	.....	(*)	.....	.....	(*)	(*)	.....	.....	.....	(*)	8.3
38	Va.....	41,702	27,668	14,034	66.3	33.7	27.6	35.4	50.5	9.8	25.0	55.3	68.0	48.8	35.2	44.0	44.9	37.4	40.4	44.7	19.3
39	W.Va....	21,621	9,357	12,264	43.3	56.7	26.6	40.1	29.7	.....	25.8	73.0	73.6	44.4	43.7	39.6	39.3	30.9	35.8	38.5	21.1
40	N.C.....	55,396	39,812	15,584	71.9	28.1	19.2	20.6	33.7	13.9	16.7	42.0	58.2	48.4	32.5	42.7	33.5	31.4	39.3	29.9	16.4
41	S.C.....	25,440	17,145	8,295	67.4	32.6	18.3	20.4	33.9	14.4	14.8	39.8	67.2	62.2	38.4	50.7	38.8	41.9	40.4	34.8	15.1
42	Ga.....	55,396	40,106	15,290	72.4	27.6	28.0	32.8	40.8	18.4	32.7	41.0	63.2	63.7	38.0	51.9	46.0	39.9	48.8	43.1	20.2
43	Fla.....	20,809	14,238	6,571	68.4	31.6	36.6	47.4	54.5	25.5	38.5	64.8	37.3	77.3	34.9	57.8	52.3	52.0	49.7	55.2	24.5
	E.S.C.																				
44	Ky.....	49,794	37,614	12,180	75.5	24.5	22.8	27.9	39.3	19.2	21.0	72.1	43.3	36.5	19.7	37.3	38.1	30.3	33.2	39.9	14.6
45	Tenn....	55,600	39,179	16,421	70.5	29.5	24.0	28.3	31.9	21.0	22.3	52.9	42.3	34.3	28.8	38.1	38.2	32.7	34.8	35.4	17.6
46	Ala.....	47,102	31,182	15,920	66.2	33.8	22.3	26.4	33.8	20.5	23.6	50.5	52.3	54.9	41.5	43.3	35.6	49.0	41.7	33.0	17.1
47	Miss....	50,166	33,312	16,854	66.4	33.6	20.0	21.3	36.0	15.6	40.7	50.1	24.3	40.3	28.5	47.2	43.0	40.0	38.6	34.1	17.8
	W.S.C.																				
48	Ark.....	56,510	39,467	17,043	69.8	30.2	31.0	34.9	68.9	27.5	37.9	58.1	51.7	46.0	42.2	48.6	47.7	39.0	45.7	35.8	24.6
49	La.....	30,918	19,853	11,065	64.2	35.8	24.9	28.2	56.7	19.8	26.3	49.0	35.4	49.5	32.3	46.1	24.5	41.2	48.2	39.1	20.7
50	Okla....	59,903	48,421	11,482	80.8	19.2	42.1	52.2	70.1	36.6	31.2	63.1	32.9	52.9	30.3	52.7	48.9	47.0	53.8	44.8	23.3
51	Tex.....	121,827	99,550	22,277	81.7	18.3	36.8	43.9	64.4	35.7	39.9	54.2	40.1	60.6	31.9	53.8	48.8	33.7	43.1	46.0	21.3
	Mt.																				
52	Mont....	26,602	24,484	2,118	92.0	8.0	75.8	81.6	87.6	.....	85.2	71.4	45.9	65.4	64.6	80.4	72.9	78.7	85.1	67.4	41.7
53	Idaho...	22,766	19,762	3,004	86.8	13.2	56.5	61.0	72.0	.....	62.5	63.9	67.1	43.0	46.0	70.9	56.9	51.3	60.5	67.8	37.9
54	Wyo.....	9,118	8,112	1,006	89.0	11.0	72.3	77.1	77.2	.....	80.8	100.0	.....	62.9	57.0	80.9	72.7	67.7	76.1	44.0	48.2
55	Colo....	31,005	27,467	3,538	88.6	11.4	68.1	75.4	75.9	.....	83.4	83.6	66.0	69.6	50.7	78.2	77.7	61.4	76.2	68.1	38.8
56	N.Mex...	11,728	8,968	2,760	76.5	23.5	49.9	63.8	68.6	63.9	42.0	50.0	70.7	69.9	37.8	64.9	61.9	46.7	59.0	61.8	29.2
57	Ariz....	5,536	4,256	1,280	76.9	23.1	53.2	63.0	50.1	71.8	62.5	82.3	43.3	62.4	42.0	72.7	51.2	48.4	71.0	54.2	35.0
58	Utah....	12,824	10,582	2,242	82.5	17.5	53.0	61.7	63.6	.....	59.8	70.4	79.2	52.0	51.0	71.2	58.3	57.6	65.9	69.7	31.8
59	Nev.....	1,967	1,620	347	82.4	17.6	63.1	69.8	55.2	.....	50.0	.....	.....	61.9	42.9	79.1	57.0	55.6	75.6	32.3	43.5
	Pac.																				
60	Wash....	34,854	25,056	9,798	71.9	28.1	49.9	63.7	88.7	.....	80.9	68.2	63.3	52.5	48.6	68.0	63.6	49.0	66.2	56.8	32.2
61	Oreg....	29,710	21,969	7,741	73.9	26.1	49.7	63.9	73.9	.....	81.5	78.3	58.4	56.8	44.7	68.9	73.1	59.8	68.4	56.6	30.5
62	Calif...	71,149	58,702	12,447	82.5	17.5	51.9	59.2	71.9	58.5	76.4	76.6	53.0	64.1	42.9	74.4	66.9	57.5	69.2	56.5	32.9

*Not available.
[1]Data for the District of Columbia not included in totals.

Table 17.—AUTOMOBILES—COMMERCIAL AND OTHER FARMS REPORTING, WITH PERCENT OF FARMS REPORTING IN EACH TYPE-OF-FARM GROUP, BY DIVISIONS AND STATES: 1950

[Data are based on reports for only a sample of farms. See text. Base data in Volume I]

	Region, division, and State	Number of farms reporting automobiles			Percent distribution		Percent of farms in each group reporting automobiles													
								Commercial farms, by type of farm												
		All farms	Commercial farms	Other farms	Commercial farms	Other farms	All farms	Commercial, total	Cash-grain	Cotton	Other field-crop	Vegetable	Fruit-and-nut	Dairy	Poultry	Livestock other than dairy and poultry	General— Primarily crop	General— Primarily livestock	General— Crop and livestock	Miscellaneous	Other farms
1	U.S.....	3,389,773	2,511,151	878,622	74.1	25.9	63.0	67.8	83.1	38.4	51.0	61.5	74.3	80.1	70.8	76.4	60.4	80.7	76.7	55.7	52.5
2	The North..	1,831,489	1,485,429	346,060	81.1	18.9	80.8	83.8	86.0	40.4	79.3	72.3	77.1	83.8	75.4	85.3	73.1	86.2	88.8	59.2	69.9
3	The South..	1,204,317	770,665	433,652	64.0	36.0	45.4	47.8	69.7	37.6	48.1	42.7	56.2	60.7	59.1	55.2	49.3	56.1	56.2	48.0	41.7
4	The West...	353,967	255,057	98,910	72.1	27.9	76.7	79.1	81.5	83.6	87.3	78.0	80.7	81.9	78.5	72.7	80.5	75.8	83.2	68.5	71.2
	Geo. Div.																				
5	N.E.....	72,096	42,841	29,255	59.4	40.6	69.9	72.4	70.0	.....	79.9	64.6	70.4	74.7	73.5	59.8	56.5	71.6	67.5	56.6	66.5
6	M.A.....	228,826	154,484	74,342	67.5	32.5	77.2	79.5	76.7	.....	82.7	74.3	81.6	81.8	77.3	74.4	76.9	80.2	83.3	60.5	72.9
7	E.N.C...	731,621	573,968	157,653	78.5	21.5	82.7	85.5	87.1	20.5	75.0	73.2	77.7	87.1	76.3	85.3	75.7	86.1	88.1	62.1	73.7
8	W.N.C...	798,946	714,136	84,810	89.4	10.6	81.3	84.3	85.6	40.6	83.9	66.9	62.6	80.8	72.7	85.8	71.4	87.1	90.1	52.4	62.7
9	S.A.....	469,596	284,847	184,749	60.7	39.3	49.0	50.8	60.0	42.7	48.4	46.3	61.9	67.3	61.9	54.0	51.4	55.4	58.5	52.6	46.5
10	E.S.C....	333,936	209,874	124,062	62.8	37.2	36.6	38.3	41.2	24.6	46.4	30.0	43.5	58.1	41.2	53.3	38.6	52.4	51.6	38.7	34.0
11	W.S.C...	400,785	275,944	124,841	68.9	31.1	51.4	54.8	76.3	48.6	55.6	41.6	50.3	56.2	61.3	57.2	56.7	60.7	61.1	48.7	45.1
12	Mt.....	141,502	114,699	26,803	81.1	18.9	72.7	76.7	79.8	76.7	87.3	71.9	74.0	78.7	69.9	71.8	78.9	76.3	82.5	57.8	59.4
13	Pac.....	212,465	140,358	72,107	66.1	33.9	79.7	81.2	85.3	88.4	87.3	79.8	81.1	83.7	80.5	74.8	82.3	75.1	84.7	71.1	77.0
	N.E.																				
14	Maine...	19,879	10,836	9,043	54.5	45.5	65.5	68.6	72.2	.....	80.3	67.2	67.6	68.0	67.8	54.7	46.8	73.3	57.1	49.8	62.0
15	N.H.....	9,446	4,673	4,773	49.5	50.5	70.6	73.2	.....	.....	59.8	78.6	79.0	71.9	77.2	58.7	62.7	60.0	80.9	73.3	68.2
16	Vt.....	13,107	9,451	3,656	72.1	27.9	68.8	72.2	.....	.....	68.5	50.0	66.2	74.4	64.8	55.8	62.8	61.1	64.8	60.8	61.3
17	Mass....	15,763	9,453	6,310	60.0	40.0	71.0	71.8	.....	.....	73.3	62.2	68.4	76.9	74.8	59.7	57.1	67.2	74.7	56.0	69.9
18	R.I.....	1,955	1,214	741	62.1	37.9	75.0	76.6	.....	.....	80.4	63.2	71.4	84.0	75.6	66.7	.....	100.0	100.0	59.2	72.6
19	Conn....	11,946	7,214	4,732	60.4	39.6	76.6	78.8	100.0	.....	88.2	65.8	75.6	82.7	76.6	73.1	67.7	87.5	100.0	59.6	73.6
	M.A.																				
20	N.Y.....	97,294	70,228	27,066	72.2	27.8	78.0	79.8	80.2	.....	87.5	72.6	81.2	81.2	78.6	74.8	73.4	79.1	84.9	61.4	73.5
21	N.J.....	18,864	13,959	4,905	74.0	26.0	76.1	77.3	74.0	.....	85.6	77.4	78.8	83.7	73.1	76.9	83.5	88.2	82.7	67.0	72.9
22	Pa.....	112,668	70,297	42,371	62.4	37.6	76.8	79.6	73.9	.....	77.6	71.6	84.6	82.4	78.4	74.1	79.5	80.3	82.5	56.7	72.5
	E.N.C.																				
23	Ohio....	163,216	114,673	48,543	70.3	29.7	81.9	85.2	88.7	.....	69.7	70.2	81.1	82.9	78.2	86.6	78.9	87.1	91.3	62.6	75.1
24	Ind.....	133,235	102,543	30,692	77.0	23.0	80.0	83.2	83.9	.....	63.2	58.7	67.8	82.2	73.9	85.3	72.4	83.9	87.7	43.7	70.7
25	Ill.....	159,653	136,886	22,767	85.7	14.3	81.8	85.1	88.4	20.5	82.0	74.8	70.2	85.0	68.4	84.9	72.8	82.8	84.5	61.3	66.3
26	Mich....	130,187	91,589	38,598	70.4	29.6	83.7	85.7	85.6	.....	86.0	76.7	79.4	87.4	81.8	83.3	82.8	89.6	89.7	64.6	79.3
27	Wis.....	145,330	128,277	17,053	88.3	11.7	86.2	87.9	74.7	.....	84.5	75.4	74.5	89.2	80.0	85.2	65.6	89.5	88.7	71.5	75.0
	W.N.C.																				
28	Minn....	155,559	139,373	16,186	89.6	10.4	86.8	88.6	87.0	.....	86.6	75.9	68.2	88.1	80.7	90.5	66.5	91.3	92.6	63.2	74.0
29	Iowa....	180,974	170,223	10,751	94.1	5.9	89.1	90.7	87.9	.....	83.9	62.7	61.5	85.9	75.3	92.0	72.7	90.8	94.0	56.0	69.6
30	Mo.....	144,552	109,399	35,153	75.7	24.3	62.9	66.5	68.9	40.6	68.3	62.6	61.2	65.9	61.1	69.9	59.9	72.1	74.4	39.9	53.8
31	N.Dak...	56,235	54,498	1,737	96.9	3.1	86.1	87.0	86.6	.....	89.0	.....	.....	87.6	69.8	85.2	84.1	89.8	91.3	63.0	65.5
32	S.Dak...	58,687	56,318	2,369	96.0	4.0	88.5	89.8	86.0	.....	94.9	50.0	100.0	88.1	79.0	91.1	73.8	90.9	93.2	67.7	65.7
33	Nebr....	94,432	89,306	5,126	94.6	5.4	88.1	89.4	89.0	.....	89.3	60.0	57.1	85.2	75.7	89.7	84.0	91.7	93.0	57.2	70.8
34	Kans....	108,507	95,019	13,488	87.6	12.4	82.6	84.6	84.8	.....	58.8	63.4	64.3	80.2	76.4	85.3	76.7	86.5	88.1	34.4	70.9
	S.A.																				
35	Del.....	5,418	4,173	1,245	77.0	23.0	72.7	75.1	67.8	.....	50.0	70.1	100.0	81.8	75.1	67.3	70.8	62.5	83.1	70.8	65.7
36	Md.....	26,805	18,417	8,388	68.7	31.3	74.1	77.9	70.8	.....	73.6	67.3	75.9	83.9	78.2	79.1	74.9	73.9	84.1	63.5	67.1
37	D.C[1]....	6	5	1	83.3	16.7	21.4	31.2	.....	.....	.....	(*)	.....	.....	(*)	(*)	.....	.....	.....	(*)	8.3
38	Va.....	77,078	42,651	34,427	55.3	44.7	51.1	54.6	64.1	18.0	47.7	50.5	57.9	60.4	67.6	60.2	58.8	57.3	59.5	50.3	47.3
39	W.Va....	32,831	10,679	22,152	32.5	67.5	40.3	45.8	50.4	.....	23.0	64.0	69.6	59.5	50.3	41.7	47.9	40.6	42.2	35.7	38.1
40	N.C.....	140,069	97,803	42,266	69.8	30.2	48.6	50.5	56.4	44.1	50.4	25.2	46.6	62.5	57.8	49.8	53.8	63.2	56.4	52.0	44.6
41	S.C.....	69,963	41,721	28,242	59.6	40.4	50.3	49.5	58.7	46.1	46.6	45.1	67.2	69.8	68.5	61.3	59.2	59.5	72.2	62.0	51.4
42	Ga.....	89,237	54,050	35,187	60.6	39.4	45.1	44.2	50.4	39.4	41.7	34.6	68.3	62.3	51.2	54.5	46.7	46.4	52.7	50.2	46.5
43	Fla.....	28,195	15,353	12,842	54.5	45.5	49.6	51.1	34.4	23.1	40.1	49.3	62.2	65.7	64.3	49.3	38.2	63.2	41.9	60.6	47.9
	E.S.C.																				
44	Ky.....	102,938	75,863	27,075	73.7	26.3	47.2	56.4	47.4	27.0	51.7	69.8	50.7	68.3	43.1	62.0	57.2	57.0	63.6	41.3	32.4
45	Tenn....	99,095	60,425	38,670	61.0	39.0	42.8	43.7	41.1	32.8	38.9	41.9	40.4	61.8	46.3	52.8	45.8	54.4	52.1	36.3	41.5
46	Ala.....	64,417	34,056	30,361	52.9	47.1	30.5	28.8	36.1	23.9	33.8	17.7	36.3	50.2	34.7	45.0	32.7	46.0	34.9	39.4	32.6
47	Miss....	67,486	39,530	27,956	58.6	41.4	26.9	25.2	35.4	22.0	17.0	24.3	48.9	40.9	42.4	40.4	25.3	24.9	32.2	38.6	29.6
	W.S.C.																				
48	Ark.....	57,931	34,175	23,756	59.0	41.0	31.8	30.2	54.0	26.4	29.7	30.4	33.6	39.2	47.1	33.0	31.4	33.9	29.3	36.4	34.3
49	La.....	48,489	26,897	21,592	55.5	44.5	39.1	38.2	64.7	29.6	51.9	43.4	47.7	54.1	54.7	48.3	39.7	47.1	40.3	54.1	40.3
50	Okla....	83,390	58,576	24,814	70.2	29.8	58.7	63.1	79.9	60.2	47.5	35.4	43.9	59.3	61.0	55.5	63.1	64.3	64.3	41.7	50.3
51	Tex.....	210,975	156,296	54,679	74.1	25.9	63.7	68.9	80.1	69.8	63.1	44.6	72.4	65.7	70.0	65.9	65.9	72.0	71.2	55.5	52.2
	Mt.																				
52	Mont....	26,736	23,603	3,133	88.3	11.7	76.2	78.7	83.0	.....	85.2	85.7	73.0	74.5	71.0	75.8	75.6	81.1	80.4	64.8	61.7
53	Idaho...	31,825	26,382	5,443	82.9	17.1	78.9	81.5	82.3	.....	87.9	69.3	78.6	82.2	74.4	73.3	83.5	79.4	86.2	53.8	68.7
54	Wyo.....	9,319	7,929	1,390	85.1	14.9	73.9	75.3	82.7	.....	91.3	100.0	100.0	75.7	80.5	71.4	81.8	67.7	80.2	48.0	66.6
55	Colo....	35,719	29,415	6,304	82.4	17.6	78.4	80.8	80.2	.....	90.6	77.4	77.3	81.1	75.1	78.8	83.3	81.7	87.6	66.3	69.2
56	N.Mex...	11,627	8,533	3,094	73.4	26.6	49.5	60.7	67.4	73.3	73.7	34.0	55.7	65.4	39.8	52.1	65.7	40.0	59.5	38.2	32.8
57	Ariz....	7,025	4,825	2,200	68.7	31.3	67.5	71.4	61.6	83.9	75.0	66.7	80.5	76.1	62.0	67.4	75.7	83.9	63.9	54.2	60.2
58	Utah....	17,246	12,474	4,772	72.3	27.7	71.3	72.8	71.0	.....	85.8	73.7	70.5	77.0	71.6	67.6	73.5	66.3	78.3	52.3	67.6
59	Nev.....	2,005	1,538	467	76.7	23.3	64.3	66.3	63.8	.....	50.0	100.0	.....	74.3	47.6	65.0	66.2	55.6	79.5	80.6	58.6
	Pac.																				
60	Wash....	54,275	31,421	22,854	57.9	42.1	77.7	79.8	88.8	.....	89.0	75.6	81.9	80.5	77.0	70.1	80.8	72.9	81.1	67.6	75.0
61	Oreg....	47,459	27,350	20,109	57.6	42.4	79.4	79.5	84.0	.....	86.2	82.4	81.0	78.2	79.6	74.6	80.0	75.8	82.8	76.2	79.3
62	Calif...	110,731	81,587	29,144	73.7	26.3	80.8	82.3	82.3	88.4	87.4	80.3	81.0	88.9	81.8	77.0	84.0	77.4	90.5	70.0	77.0

*Not available.
[1]Data for the District of Columbia not included in totals.

Table 18.—TRACTORS—COMMERCIAL AND OTHER FARMS REPORTING, WITH PERCENT OF FARMS REPORTING IN EACH TYPE-OF-FARM GROUP, BY DIVISIONS AND STATES: 1950

[Data are based on reports for only a sample of farms. See text. Base data in Volume I]

	Region, division, and State	Number of farms reporting tractors			Percent distribution		Percent of farms in each group reporting tractors												
								Commercial farms, by type of farm											
		All farms	Commercial farms	Other farms	Commercial farms	Other farms	All farms	Commercial, total	Cash-grain	Cotton	Other field-crop	Vegetable	Fruit-and-nut	Dairy	Poultry	Livestock other than dairy and poultry	General— Primarily crop	General— Primarily livestock	General— Crop and livestock	Miscellaneous	Other farms
1	U.S.....	2,525,206	2,181,954	343,252	86.4	13.6	46.9	58.9	85.6	31.0	28.6	61.2	61.5	72.2	41.5	68.5	58.1	71.3	74.2	38.1	20.5
2	The North..	1,554,779	1,378,193	176,586	88.6	11.4	68.6	77.8	87.3	47.4	71.8	76.0	75.7	76.9	47.1	78.0	69.2	77.5	88.1	43.4	35.7
3	The South..	692,858	574,497	118,361	82.9	17.1	26.1	35.6	75.6	29.7	24.0	38.2	40.7	51.2	32.2	44.8	46.6	42.4	50.3	29.8	11.4
4	The West...	277,569	229,264	48,305	82.6	17.4	60.2	71.1	87.5	86.6	87.1	78.1	64.9	68.1	40.7	68.1	81.3	71.9	85.1	47.7	34.8
	Geo. Div.																				
5	N.E.....	46,352	33,512	12,840	72.3	27.7	44.9	56.6	60.0	.....	77.6	70.2	53.6	65.8	37.1	41.2	42.5	46.2	52.2	33.9	29.2
6	M.A.....	188,481	143,395	45,086	76.1	23.9	63.6	73.8	74.9	.....	81.8	78.9	81.8	80.7	53.9	61.1	75.8	76.9	81.5	44.1	44.2
7	E.N.C...	614,276	529,660	84,616	86.2	13.8	69.4	78.9	86.3	4.0	57.9	76.6	81.1	80.1	48.5	77.1	70.7	77.4	86.1	50.0	39.6
8	W.N.C...	705,670	671,626	34,044	95.2	4.8	71.8	79.3	88.3	47.8	80.7	66.2	47.7	69.0	42.2	79.2	68.8	77.9	90.6	37.4	25.2
9	S.A.....	222,363	170,804	51,559	76.8	23.2	23.2	30.4	58.3	18.0	23.4	39.6	43.8	61.9	35.0	42.0	44.4	36.8	49.3	38.4	13.1
10	E.S.C...	171,254	140,782	30,472	82.2	17.8	18.8	25.7	47.2	16.8	20.2	23.2	35.0	40.7	20.8	43.1	37.2	37.0	41.0	24.4	8.4
11	W.S.C...	299,241	262,911	36,330	87.9	12.1	39.4	52.3	83.9	48.0	57.1	42.6	37.0	51.8	31.6	47.5	60.0	53.3	64.5	30.8	14.1
12	Mt.....	126,149	113,277	12,872	89.8	10.2	64.8	75.7	88.2	86.4	86.1	72.5	63.5	66.6	38.6	70.2	80.9	75.6	85.8	40.9	28.5
13	Pac.....	151,420	115,987	35,433	76.6	23.4	56.8	67.1	85.9	86.7	89.1	79.7	65.0	69.1	41.2	63.3	81.7	65.7	83.4	49.3	37.8
	N.E.																				
14	Maine...	12,794	8,844	3,950	69.1	30.9	42.1	56.0	61.1	.....	80.4	70.1	35.4	58.4	38.2	40.5	38.5	46.6	42.0	26.7	27.1
15	N.H.....	5,405	3,394	2,011	62.8	37.2	40.4	53.2	.....	.....	59.8	71.4	70.3	66.3	36.5	35.9	36.6	40.0	64.8	38.0	28.7
16	Vt.....	8,417	7,272	1,145	86.4	13.6	44.2	55.6	.....	.....	68.5	50.0	66.2	60.5	27.5	24.8	34.5	16.7	40.1	30.6	19.2
17	Mass....	10,322	7,216	3,106	69.9	30.1	46.5	54.8	.....	.....	65.6	68.4	50.5	71.9	38.6	45.8	57.5	42.6	68.4	35.6	34.4
18	R.I.....	1,290	949	341	73.6	26.4	49.5	59.9	.....	.....	90.2	78.9	42.9	75.6	34.0	66.7	.....	100.0	66.7	56.0	33.4
19	Conn....	8,124	5,837	2,287	71.8	28.2	52.1	63.8	100.0	.....	76.8	72.8	84.3	81.2	37.3	51.9	51.6	81.3	89.1	41.7	35.6
	M.A.																				
20	N.Y.....	81,985	65,894	16,091	80.4	19.6	65.7	74.9	80.8	.....	88.7	75.6	81.7	79.1	54.3	60.2	73.1	76.2	83.0	41.1	43.7
21	N.J.....	15,374	12,136	3,238	78.9	21.1	62.0	67.2	74.0	.....	88.5	85.3	78.5	90.7	41.7	49.9	89.5	82.4	87.0	50.7	48.2
22	Pa.....	91,122	65,365	25,757	71.7	28.3	62.1	74.0	69.6	.....	73.2	72.6	84.1	81.8	59.0	62.3	74.9	77.0	80.4	44.2	44.1
	E.N.C.																				
23	Ohio....	127,390	101,201	26,189	79.4	20.6	63.9	75.2	84.5	.....	40.9	74.2	78.9	72.3	52.8	75.2	76.9	76.8	85.9	53.3	40.5
24	Ind.....	106,037	91,957	14,080	86.7	13.3	63.6	74.6	81.8	.....	39.4	65.6	69.0	69.2	44.0	76.8	67.9	75.2	84.1	39.9	32.4
25	Ill.....	141,988	131,961	10,027	92.9	7.1	72.7	82.0	90.0	4.0	73.0	77.6	78.1	79.3	33.0	78.8	71.7	73.8	88.5	43.7	29.2
26	Mich....	111,373	86,276	25,097	77.5	22.5	71.6	80.7	82.8	.....	86.5	81.3	84.4	82.4	59.6	75.2	79.0	82.1	87.0	56.9	51.6
27	Wis.....	127,488	118,265	9,223	92.8	7.2	75.6	81.1	68.3	.....	74.6	74.2	75.2	83.0	53.5	77.9	52.9	85.0	80.5	50.3	40.6
	W.N.C.																				
28	Minn....	142,911	134,372	8,539	94.0	6.0	79.8	85.5	90.0	.....	86.3	75.5	72.7	82.4	57.1	87.3	64.0	88.8	94.4	46.5	39.0
29	Iowa....	161,305	156,927	4,378	97.3	2.7	79.4	83.6	85.5	.....	83.9	69.7	38.5	72.9	41.8	85.2	67.1	78.5	90.6	41.4	28.3
30	Mo.....	100,312	89,633	10,679	89.4	10.6	43.6	54.5	75.4	47.8	42.2	54.1	41.1	42.8	30.0	56.9	60.7	52.1	75.5	26.7	16.3
31	N.Dak...	58,338	57,338	1,000	98.3	1.7	89.3	91.5	92.8	.....	96.4	.....	100.0	81.8	55.5	87.5	86.0	91.6	95.5	25.9	37.7
32	S.Dak...	56,267	55,122	1,145	98.0	2.0	84.8	87.9	88.2	.....	89.8	75.0	100.0	78.5	42.3	88.4	71.1	86.1	94.5	35.5	31.8
33	Nebr....	87,567	85,397	2,170	97.5	2.5	81.7	85.5	88.5	.....	88.6	66.7	35.7	69.1	41.2	85.8	78.6	79.3	91.1	34.2	30.0
34	Kans....	98,970	92,837	6,133	93.8	6.2	75.3	82.6	89.0	.....	63.9	61.0	50.0	71.8	38.9	80.3	71.9	78.8	90.7	34.4	32.2
	S.A.																				
35	Del.....	4,046	3,465	581	85.6	14.4	54.3	62.4	59.6	.....	50.0	58.0	73.7	85.3	49.8	61.3	66.7	75.0	71.4	91.7	30.6
36	Md.....	20,532	16,492	4,040	80.3	19.7	56.8	69.7	74.2	.....	58.1	72.5	67.7	85.8	52.7	68.6	73.9	61.1	79.4	51.8	32.3
37	D.C.[1]...	1	.....	1	.....	100.0	3.6	.....	.....	.....	.....	.....	.....	.....	.....	.....	.....	.....	.....	.....	8.3
38	Va.....	36,515	27,273	9,242	74.7	25.3	24.2	34.9	63.0	3.0	23.7	42.4	54.1	49.4	39.5	42.1	50.2	34.8	43.3	34.2	12.7
39	W.Va....	11,602	6,593	5,009	56.8	43.2	14.2	28.3	48.1	.....	6.9	36.9	64.8	40.3	26.4	25.6	35.5	19.4	29.4	23.7	8.6
40	N.C.....	62,686	50,161	12,525	80.0	20.0	21.7	25.9	57.5	21.2	21.7	17.4	49.3	60.4	35.2	39.1	43.7	44.6	46.0	30.8	13.2
41	S.C.....	23,454	16,603	6,851	70.8	29.2	16.8	19.7	44.7	14.7	11.0	20.9	71.9	70.3	45.1	48.9	38.8	40.1	49.2	39.6	12.5
42	Ga.....	48,253	38,287	9,966	79.3	20.7	24.4	31.3	49.1	19.6	31.5	23.2	76.1	65.6	22.2	51.1	44.5	38.8	51.2	30.6	13.2
43	Fla.....	15,275	11,930	3,345	78.1	21.9	26.9	39.7	38.3	15.9	40.0	47.8	35.1	47.6	25.6	47.1	42.3	54.4	51.0	30.9	12.5
	E.S.C.																				
44	Ky.....	49,342	44,089	5,253	89.4	10.6	22.6	32.8	57.0	25.3	20.5	51.2	34.7	45.0	20.0	48.1	52.5	43.2	46.0	27.5	6.3
45	Tenn....	50,797	41,231	9,566	81.2	18.8	21.9	29.8	41.7	23.4	18.1	36.9	27.3	38.4	22.8	40.9	45.8	32.7	40.9	23.7	10.3
46	Ala.....	37,783	29,466	8,317	78.0	22.0	17.9	24.9	50.2	20.3	23.3	20.3	42.0	55.1	24.7	39.8	30.2	42.5	38.3	25.4	8.9
47	Miss....	33,332	25,996	7,336	78.0	22.0	13.3	16.6	40.6	12.2	23.9	12.0	38.6	35.0	14.9	38.4	27.3	29.6	29.2	22.1	7.8
	W.S.C.																				
48	Ark.....	41,369	35,319	6,050	85.4	14.6	22.7	31.2	78.6	29.8	19.9	26.9	39.3	28.1	26.1	27.9	42.1	21.7	28.5	23.2	8.7
49	La.....	23,486	18,429	5,057	78.5	21.5	18.9	26.2	67.2	16.7	41.4	40.0	22.0	39.5	21.3	37.4	23.0	43.5	38.2	33.3	9.4
50	Okla....	71,710	62,717	8,993	87.5	12.5	50.4	67.6	87.7	69.4	56.8	50.8	37.8	61.9	32.4	53.0	76.5	66.9	76.0	29.3	18.2
51	Tex.....	162,676	146,446	16,230	90.0	10.0	49.1	64.6	85.1	69.9	70.9	45.5	51.8	63.1	35.3	51.3	68.8	56.3	68.8	34.7	15.5
	Mt.																				
52	Mont....	27,151	25,387	1,764	93.5	6.5	77.4	84.6	92.2	.....	86.4	64.3	56.8	72.3	53.8	81.3	82.2	83.8	91.4	54.7	34.8
53	Idaho...	27,541	25,037	2,504	90.9	9.1	68.3	77.3	89.5	.....	86.9	72.9	78.9	59.9	34.0	70.8	85.2	70.2	86.1	48.2	31.6
54	Wyo.....	9,250	8,460	790	91.5	8.5	73.3	80.4	92.1	.....	93.0	100.0	.....	83.6	48.4	74.6	84.8	82.6	92.0	44.0	37.8
55	Colo....	32,162	29,280	2,882	91.0	9.0	70.6	80.4	87.2	.....	90.7	77.4	62.4	77.4	47.7	77.3	88.3	76.0	88.6	36.4	31.6
56	N.Mex...	10,526	8,941	1,585	84.9	15.1	44.8	63.6	86.2	86.4	80.3	44.4	68.5	73.5	31.5	40.6	69.0	66.7	74.2	38.2	16.8
57	Ariz....	4,878	3,999	879	82.0	18.0	46.8	59.2	59.8	86.3	75.0	79.0	43.3	69.6	20.1	43.6	73.1	80.6	81.9	37.5	24.0
58	Utah....	12,908	10,662	2,246	82.6	17.4	53.3	62.2	76.0	.....	71.4	69.3	68.8	59.2	38.0	61.3	68.4	71.5	77.7	29.5	31.8
59	Nev.....	1,733	1,511	222	87.2	12.8	55.6	65.1	55.2	.....	75.0	.....	.....	76.0	28.6	65.2	65.8	83.3	67.7	16.1	27.9
	Pac.																				
60	Wash....	40,247	28,349	11,898	70.4	29.6	57.6	72.0	91.2	.....	90.8	76.1	73.8	70.9	50.8	64.4	81.3	59.5	81.1	54.1	39.1
61	Oreg....	36,837	25,710	11,127	69.8	30.2	61.7	74.7	85.7	.....	91.3	86.0	76.5	69.5	58.3	70.6	86.1	75.8	85.7	56.7	43.9
62	Calif...	74,336	61,928	12,408	83.3	16.7	54.2	62.5	80.5	86.7	85.5	79.0	62.0	67.4	34.3	58.5	79.3	55.0	81.5	42.5	32.8

[1]Data for the District of Columbia not included in totals.

Table 19.—NO TRACTOR, HORSES, OR MULES—COMMERCIAL AND OTHER FARMS REPORTING, WITH PERCENT OF FARMS REPORTING IN EACH TYPE-OF-FARM GROUP, BY DIVISIONS AND STATES: 1950

[Data are based on reports for only a sample of farms. See text. Base data in Volume I]

	Region, division, and State	Number of farms *not* reporting tractor, horses, or mules			Percent distribution		Percent of farms in each group *not* reporting tractor, horses, or mules													
								Commercial farms, by type of farm												
		All farms	Commercial farms	Other farms	Commercial farms	Other farms	All farms	Commercial, total	Cash-grain	Cotton	Other field-crop	Vegetable	Fruit-and-nut	Dairy	Poultry	Livestock other than dairy and poultry	General— Primarily crop	General— Primarily livestock	General— Crop and livestock	Miscellaneous	Other farms
1	U.S.....	1,213,125	527,523	685,602	43.5	56.5	22.6	14.2	9.1	26.6	18.9	13.7	27.8	6.8	37.8	8.1	11.1	7.2	3.8	35.0	41.0
2	The North..	372,785	162,670	210,115	43.6	56.4	16.4	9.2	8.6	33.4	10.8	14.3	14.3	5.3	38.8	7.2	20.1	6.6	3.3	43.3	42.4
3	The South..	725,701	311,041	414,660	42.9	57.1	27.4	19.3	12.3	26.7	19.7	13.7	32.5	10.0	29.6	10.7	8.5	9.8	4.5	24.9	39.9
4	The West...	114,639	53,812	60,827	46.9	53.1	24.8	16.7	8.3	10.4	6.9	12.8	30.7	14.7	50.5	7.1	9.6	10.1	4.2	42.1	43.8
	Geo. Div.																				
5	N.E.....	34,948	13,274	21,674	38.0	62.0	33.9	22.4	20.0	.....	12.6	18.6	39.5	6.3	53.2	26.0	40.6	14.2	10.6	40.6	49.2
6	M.A.....	60,919	23,211	37,708	38.1	61.9	20.6	11.9	17.0	.....	9.5	13.0	9.7	3.1	37.1	13.4	15.1	5.2	3.7	46.4	37.0
7	E.N.C...	152,645	63,829	88,816	41.8	58.2	17.2	9.5	9.9	26.5	11.2	14.2	10.7	5.5	36.4	10.5	19.0	7.9	4.6	39.9	41.5
8	W.N.C...	124,273	62,356	61,917	50.2	49.8	12.6	7.4	7.5	33.5	8.7	16.0	18.9	7.0	35.6	5.5	20.3	5.5	2.2	48.7	45.8
9	S.A.....	277,453	108,760	168,693	39.2	60.8	28.9	19.4	16.1	25.8	20.1	14.8	42.9	8.7	29.6	10.6	8.7	11.6	4.1	27.2	42.4
10	E.S.C...	270,837	125,560	145,277	46.4	53.6	29.7	22.9	28.5	33.6	20.9	19.0	20.9	9.9	28.1	9.8	10.7	9.1	5.4	19.0	39.8
11	W.S.C...	177,411	76,721	100,690	43.2	56.8	22.7	15.2	8.9	20.0	7.5	8.7	18.3	11.4	30.3	11.6	5.9	8.9	3.6	27.4	36.4
12	Mt.....	28,992	12,451	16,541	42.9	57.1	14.9	8.3	6.9	10.0	6.5	14.7	24.0	9.8	45.8	4.3	7.4	6.5	3.0	43.5	36.6
13	Pac.....	85,647	41,361	44,286	48.3	51.7	32.1	23.9	11.1	10.7	7.8	12.2	31.1	17.5	51.6	13.8	12.1	15.9	6.7	41.8	47.3
	N.E.																				
14	Maine...	9,706	3,044	6,662	31.4	68.6	32.0	19.3	16.7	.....	10.2	11.9	53.3	6.9	45.4	22.5	35.6	7.3	10.7	26.1	45.7
15	N.H.....	5,030	1,620	3,410	32.2	67.8	37.6	25.4	100.0	.....	17.2	.....	18.3	6.4	53.9	17.4	52.3	20.0	6.2	35.0	48.7
16	Vt.....	4,408	1,228	3,180	27.9	72.1	23.1	9.4	.....	.....	9.0	33.3	33.8	4.4	49.5	23.0	48.7	27.8	10.6	19.8	53.3
17	Mass....	9,081	4,460	4,621	49.1	50.9	40.9	33.9	.....	.....	23.4	24.2	44.2	10.1	55.6	34.0	33.0	24.6	15.8	57.8	51.2
18	R.I.....	1,021	501	520	49.1	50.9	39.2	31.6	.....	.....	9.8	21.1	57.1	6.7	61.3	26.7	100.0	.....	33.3	44.0	50.9
19	Conn....	5,702	2,421	3,281	42.5	57.5	36.6	26.4	.....	.....	14.5	14.9	13.9	5.9	56.6	28.4	38.7	6.2	.....	55.7	51.0
	M.A.																				
20	N.Y.....	21,546	8,086	13,460	37.5	62.5	17.3	9.2	11.9	.....	6.8	17.0	8.9	2.5	36.1	11.9	15.6	5.3	4.9	45.6	36.6
21	N.J.....	7,908	5,117	2,791	64.7	35.3	31.9	28.3	22.9	.....	8.1	8.3	10.0	4.7	55.9	40.7	7.0	11.8	2.9	47.0	41.5
22	Pa.....	31,465	10,008	21,457	31.8	68.2	21.4	11.3	21.0	.....	12.4	12.0	11.7	3.8	29.5	12.0	17.0	5.0	3.1	47.0	36.7
	E.N.C.																				
23	Ohio....	39,428	14,687	24,741	37.3	62.7	19.8	10.9	12.0	.....	13.3	12.7	9.8	8.2	32.5	10.2	11.8	8.0	5.2	37.5	38.3
24	Ind.....	37,954	17,064	20,890	45.0	55.0	22.8	13.8	13.7	.....	11.5	22.2	15.5	14.0	41.4	12.5	16.4	10.2	5.7	47.4	48.1
25	Ill.....	30,471	13,808	16,663	45.3	54.7	15.6	8.6	6.6	26.5	13.5	13.9	10.6	7.5	44.1	8.7	12.0	7.2	3.0	46.8	48.5
26	Mich....	26,293	9,711	16,582	36.9	63.1	16.9	9.1	13.1	.....	7.6	11.2	9.1	5.0	28.4	12.5	15.2	6.5	4.6	33.8	34.1
27	Wis.....	18,499	8,559	9,940	46.3	53.7	11.0	5.9	24.5	.....	11.3	18.6	20.8	3.5	36.4	9.6	38.5	4.3	6.1	38.7	43.7
	W.N.C.																				
28	Minn....	18,368	8,962	9,406	48.8	51.2	10.3	5.7	7.1	.....	8.8	17.2	15.9	3.7	32.1	4.3	26.0	2.9	1.9	41.5	43.0
29	Iowa....	22,572	14,032	8,540	62.2	37.8	11.1	7.5	10.2	.....	8.1	11.1	42.3	10.1	45.1	5.7	20.7	7.8	3.3	51.6	55.3
30	Mo.....	49,388	20,522	28,866	41.6	58.4	21.5	12.5	13.9	33.5	19.6	16.0	14.0	10.9	30.6	8.6	21.4	8.2	3.9	44.3	44.2
31	N.Dak...	3,235	2,213	1,022	68.4	31.6	5.0	3.5	4.5	.....	2.9	.....	.....	1.6	30.2	1.9	7.8	2.2	0.2	67.9	38.5
32	S.Dak...	3,948	2,573	1,375	65.2	34.8	6.0	4.1	7.9	.....	5.1	12.5	.....	4.1	40.3	2.1	23.0	3.4	1.2	59.1	38.1
33	Nebr....	9,564	5,774	3,790	60.4	39.6	8.9	5.8	6.7	.....	5.3	13.3	35.7	12.5	39.5	3.6	12.6	6.1	1.8	56.5	52.3
34	Kans....	17,198	8,280	8,918	48.1	51.9	13.1	7.4	7.5	.....	15.5	22.0	17.9	10.0	38.3	5.3	21.9	6.2	2.2	59.9	46.9
	S.A.																				
35	Del.....	1,761	1,001	760	56.8	43.2	23.6	18.0	17.3	.....	.....	15.7	26.3	0.1	31.3	4.0	4.2	4.2	11.7	8.3	40.1
36	Md.....	7,488	2,576	4,912	34.4	65.6	20.7	10.9	11.8	.....	13.4	6.9	10.8	2.6	27.3	11.3	6.5	3.8	2.0	32.5	39.3
37	D.C[1]...	18	(*)	(*)	(*)	(*)	64.3	(*)	.....	.....	.....	(*)	.....	.....	(*)	(*)	.....	.....	.....	(*)	(*)
38	Va.....	45,324	12,659	32,665	27.9	72.1	30.1	16.2	12.0	23.2	20.2	9.3	13.9	10.7	28.9	10.1	7.8	12.6	6.1	18.8	44.9
39	W.Va....	26,906	3,032	23,874	11.3	88.7	33.0	13.0	23.7	.....	9.3	13.5	11.2	8.1	28.6	9.3	30.3	12.5	8.5	26.2	41.1
40	N.C.....	82,969	39,307	43,662	47.4	52.6	28.8	20.3	16.7	28.8	20.6	22.0	16.4	11.1	26.3	12.8	10.3	8.6	5.2	23.8	46.1
41	S.C.....	40,466	19,797	20,669	48.9	51.1	29.1	23.5	20.4	27.4	24.6	15.4	10.7	11.3	26.9	9.3	10.7	12.3	0.7	20.7	37.6
42	Ga.....	50,705	21,744	28,961	42.9	57.1	25.6	17.8	19.9	22.9	17.4	13.5	13.9	12.9	25.7	10.3	7.1	18.4	2.3	24.6	38.3
43	Fla.....	21,834	8,644	13,190	39.6	60.4	38.4	28.8	26.0	11.9	11.4	16.2	57.2	19.1	60.1	13.5	8.6	28.8	3.5	53.1	49.2
	E.S.C.																				
44	Ky.....	56,576	20,425	36,151	36.1	63.9	25.9	15.2	23.0	50.7	20.1	11.6	15.0	9.2	32.2	9.3	13.8	8.2	5.5	18.9	43.2
45	Tenn....	69,020	27,192	41,828	39.4	60.6	29.8	19.7	35.9	27.1	25.6	13.0	24.1	10.9	29.7	11.1	14.8	11.1	7.1	20.3	44.8
46	Ala.....	52,171	18,371	33,800	35.2	64.8	24.7	15.5	14.0	17.7	15.5	16.9	13.1	8.7	27.3	10.7	7.6	2.2	4.2	18.7	36.3
47	Miss....	93,070	59,572	33,498	64.0	36.0	37.0	38.0	32.4	45.7	7.9	25.2	35.5	9.2	24.0	7.5	9.3	6.0	2.7	18.4	35.4
	W.S.C.																				
48	Ark.....	52,302	28,217	24,085	54.0	46.0	28.7	24.9	10.2	32.4	4.9	4.9	8.8	10.4	23.5	11.4	8.2	7.7	4.2	11.7	34.8
49	La.....	31,685	13,861	17,824	43.7	56.3	25.5	19.7	7.3	26.4	8.3	5.0	13.0	12.5	34.4	9.5	2.7	14.7	1.5	24.4	33.3
50	Okla....	24,180	8,160	16,020	33.7	66.3	17.0	8.8	8¼	7.3	5.0	11.4	15.9	10.8	35.8	9.8	6.5	7.5	3.0	47.9	32.5
51	Tex.....	69,244	26,483	42,761	38.2	61.8	20.9	11.7	9.7	10.8	7.9	10.1	34.8	12.2	32.6	12.8	6.3	10.8	4.0	33.3	40.8
	Mt.																				
52	Mont....	3,341	1,700	1,641	50.9	49.1	9.5	5.7	5.6	.....	11.6	14.3	37.8	8.0	35.0	3.2	8.3	7.7	3.5	36.0	32.3
53	Idaho...	5,988	2,615	3,373	43.7	56.3	14.9	8.1	4.9	.....	5.9	15.1	15.1	13.8	50.1	6.1	5.7	7.6	2.4	35.0	42.6
54	Wyo.....	980	397	583	40.5	59.5	7.8	3.8	3.9	.....	.....	.....	100.0	2.4	39.1	2.3	6.6	5.0	2.0	44.0	27.9
55	Colo....	6,621	2,950	3,671	44.6	55.4	14.5	8.1	8.6	.....	6.4	14.4	24.2	7.2	42.9	4.0	4.7	6.9	1.9	47.7	40.3
56	N.Mex...	3,725	1,210	2,515	32.5	67.5	15.8	8.6	6.3	9.7	12.0	21.6	11.0	10.4	49.8	6.5	6.6	.....	7.4	36.8	26.6
57	Ariz....	2,959	1,328	1,631	44.9	55.1	28.4	19.7	21.0	10.6	25.0	16.5	53.0	17.3	68.1	7.2	14.6	.....	3.2	50.0	44.6
58	Utah....	4,916	2,056	2,860	41.8	58.2	20.3	12.0	11.1	.....	3.2	12.1	12.2	6.2	42.0	4.5	11.7	3.9	5.3	54.9	40.5
59	Nev.....	462	195	267	42.2	57.8	14.8	8.4	19.0	.....	.....	.....	.....	5.6	47.6	4.6	16.9	5.6	.....	32.3	33.5
	Pac.																				
60	Wash....	20,218	6,715	13,503	33.2	66.8	29.0	17.1	7.3	.....	4.8	11.1	20.5	14.2	38.5	14.7	11.6	16.5	4.3	35.9	44.3
61	Oreg....	15,625	5,064	10,561	32.4	67.6	26.2	14.7	9.5	.....	5.6	11.6	17.0	15.6	33.3	10.9	8.6	10.0	4.9	30.6	41.7
62	Calif...	49,804	29,582	20,222	59.4	40.6	36.3	29.8	16.4	10.7	12.4	12.7	34.7	20.9	59.9	15.1	14.2	27.4	11.5	51.4	53.4

*Not available.

[1]Data for the District of Columbia not included in totals.

Table 20.—TRACTOR AND NO HORSES OR MULES—COMMERCIAL AND OTHER FARMS REPORTING WITH PERCENT OF FARMS REPORTING IN EACH TYPE-OF-FARM GROUP, BY DIVISIONS AND STATES: 1950

[Data are based on reports for only a sample of farms. See text. Base data in Volume I]

	Region, division, and State	Number of farms reporting tractor and *no* horses and mules			Percent distribution		Percent of farms in each group reporting tractor and *no* horses or mules													
								Commercial farms, by type of farm												
		All farms	Commercial farms	Other farms	Commercial farms	Other farms	All farms	Commercial, total	Cash-grain	Cotton	Other field-crop	Vegetable	Fruit-and-nut	Dairy	Poultry	Livestock other than dairy and poultry	General— Primarily crop	General— Primarily livestock	General— Crop and livestock	Miscellaneous	Other farms
1	U.S.	1,249,073	1,016,483	232,590	81.4	18.6	23.2	27.4	51.2	16.3	9.8	38.9	48.1	31.5	29.0	24.1	27.3	31.2	31.6	23.2	13.9
2	The North..	813,424	678,206	135,218	83.4	16.6	35.9	38.3	53.5	27.6	49.6	55.2	57.5	34.2	35.6	31.1	43.5	35.3	42.3	32.6	27.3
3	The South..	278,325	216,808	61,517	77.9	22.1	10.5	13.5	40.8	15.3	6.1	16.2	22.0	15.6	15.8	10.2	15.6	12.8	14.3	10.6	5.9
4	The West...	157,324	121,469	35,855	77.2	22.8	34.1	37.7	49.7	64.6	48.3	52.6	55.3	36.2	32.5	13.4	45.9	27.1	32.5	34.3	25.8
	Geo. Div.																				
5	N.E.....	31,178	20,878	10,300	67.0	33.0	30.2	35.3	40.0	.....	51.2	55.4	46.7	34.6	31.7	24.5	28.2	32.9	26.4	22.8	23.4
6	M.A.....	113,512	79,154	34,358	69.7	30.3	38.3	40.7	52.6	.....	65.9	53.2	60.6	36.3	43.6	33.0	45.3	43.6	47.7	34.0	33.7
7	E.N.C...	382,273	314,967	67,306	82.4	17.6	43.2	46.9	63.5	.....	36.3	60.4	62.4	38.8	37.9	44.4	51.4	46.3	53.4	39.5	31.5
8	W.N.C...	286,461	263,207	23,254	91.9	8.1	29.2	31.1	47.2	27.9	55.9	42.0	29.4	22.1	24.6	25.4	37.4	25.7	34.0	24.8	17.2
9	S.A.....	76,008	48,626	27,382	64.0	36.0	7.9	8.7	22.5	5.3	5.2	16.2	25.2	19.0	16.6	10.6	10.6	10.3	10.1	12.1	6.9
10	E.S.C...	50,715	35,991	14,724	71.0	29.0	5.6	6.6	17.6	6.2	5.3	4.3	11.1	8.1	9.6	7.0	8.8	6.4	7.1	7.6	4.0
11	W.S.C...	151,602	132,191	19,411	87.2	12.8	19.4	26.3	48.6	28.9	24.2	21.9	19.8	20.7	16.9	12.4	31.2	21.7	28.1	11.0	7.0
12	Mt.....	50,079	42,591	7,488	85.0	15.0	25.7	28.5	48.6	59.5	41.6	42.2	45.1	22.9	20.3	10.6	38.8	19.7	26.3	20.0	16.6
13	Pac.....	107,245	78,878	28,367	73.5	26.5	40.2	45.6	52.2	68.2	62.4	55.6	55.9	43.7	35.3	19.8	53.7	38.9	45.6	37.7	30.3
	N.E.																				
14	Maine...	8,735	5,657	3,078	64.8	35.2	28.8	35.8	38.9	.....	53.2	55.2	30.2	34.0	29.9	22.5	18.5	24.8	22.0	12.1	21.1
15	N.H.....	3,731	2,161	1,570	57.9	42.1	27.9	33.8	.....	.....	54.0	64.3	56.2	35.9	31.1	17.8	26.1	30.0	34.0	22.0	22.4
16	Vt.....	3,656	2,811	845	76.9	23.1	19.2	21.5	.....	.....	50.5	16.7	59.5	21.9	20.0	10.5	24.3	16.7	11.3	12.0	14.2
17	Mass....	7,916	5,256	2,660	66.4	33.6	35.6	39.9	.....	.....	41.9	57.5	47.1	44.3	34.4	33.9	42.9	24.6	39.2	28.5	29.5
18	R.I.....	1,041	781	260	75.0	25.0	39.9	49.3	.....	.....	90.2	52.6	28.6	57.8	32.1	46.7	.....	100.0	66.7	50.4	25.5
19	Conn....	6,099	4,212	1,887	69.1	30.9	39.1	46.0	100.0	.....	45.0	53.5	71.1	55.0	33.2	29.0	41.9	75.0	34.8	37.8	29.3
	M.A.																				
20	N.Y.....	41,912	30,030	11,882	71.7	28.3	33.6	34.1	55.1	.....	72.1	57.7	56.1	27.2	41.4	30.2	39.3	38.0	43.2	33.8	32.3
21	N.J.....	11,669	9,006	2,663	77.2	22.8	47.1	49.9	60.2	.....	77.9	49.5	68.8	59.2	39.0	40.1	60.9	58.8	49.3	41.6	39.6
22	Pa.....	59,931	40,118	19,813	66.9	33.1	40.8	45.4	49.6	.....	55.6	48.3	66.9	45.6	47.0	33.8	48.4	44.6	49.8	31.0	33.9
	E.N.C.																				
23	Ohio....	92,916	71,812	21,104	77.3	22.7	46.6	53.4	72.6	.....	21.6	56.0	64.0	44.4	43.2	49.0	57.4	54.5	64.2	42.9	32.7
24	Ind.....	73,440	62,389	11,051	85.0	15.0	44.1	50.6	63.9	.....	20.4	45.4	47.1	44.2	33.9	49.7	45.1	48.0	56.3	27.0	25.5
25	Ill.....	79,541	72,523	7,018	91.2	8.8	40.7	45.1	59.6	.....	41.4	59.2	43.2	33.5	21.8	38.4	37.1	28.7	38.7	35.5	20.4
26	Mich....	80,354	59,611	20,743	74.2	25.8	51.7	55.8	66.3	.....	67.3	65.7	66.8	52.0	49.6	48.7	62.6	54.0	59.0	48.4	42.6
27	Wis.....	56,022	48,632	7,390	86.8	13.2	33.2	33.3	51.6	.....	41.8	63.8	60.5	32.1	39.3	31.2	42.6	35.6	45.1	37.5	32.5
	W.N.C.																				
28	Minn....	58,999	52,542	6,457	89.1	10.9	32.9	33.4	54.2	.....	59.5	60.1	59.1	24.1	35.8	31.0	41.4	26.8	38.3	30.0	29.5
29	Iowa....	80,710	77,387	3,323	95.9	4.1	39.7	41.2	56.1	.....	51.6	55.1	30.8	34.0	29.7	37.7	48.2	40.5	50.2	33.3	21.5
30	Mo.....	34,386	27,952	6,434	81.3	18.7	15.0	17.0	39.0	27.9	13.2	12.2	17.4	13.7	13.7	12.9	22.7	11.9	23.0	11.8	9.8
31	N.Dak...	18,456	17,803	653	96.5	3.5	28.3	28.4	36.2	.....	68.1	.....	100.0	11.5	34.2	12.7	53.6	11.8	14.2	19.8	24.6
32	S.Dak...	17,850	17,134	716	96.0	4.0	26.9	27.3	46.2	.....	58.2	37.5	100.0	25.2	18.9	20.4	41.5	23.4	26.5	30.1	19.9
33	Nebr....	31,648	30,170	1,478	95.3	4.7	29.5	30.2	45.3	.....	73.2	33.3	28.6	27.5	23.3	19.0	43.9	21.5	30.6	22.3	20.4
34	Kans....	44,412	40,219	4,193	90.6	9.4	33.8	35.8	52.4	.....	52.6	41.5	32.1	29.3	21.4	22.0	36.0	25.3	35.6	27.4	22.0
	S.A.																				
35	Del.....	1,787	1,382	405	77.3	22.7	24.0	24.9	32.9	.....	50.0	23.5	15.8	24.5	23.3	24.6	29.2	20.8	22.3	62.5	21.4
36	Md.....	8,880	6,219	2,661	70.0	30.0	24.6	26.3	30.4	.....	14.6	25.7	31.5	33.3	30.9	26.8	27.7	19.7	19.2	29.6	21.3
37	D.C.[1]....	2	(*)	(*)	(*)	(*)	7.1	(*)	.....	.....	.....	(*)	.....	.....	(*)	(*)	.....	.....	.....	(*)	(*)
38	Va.....	12,033	6,624	5,409	55.0	45.0	8.0	8.5	23.2	1.4	3.5	12.4	21.1	12.7	21.1	9.0	8.1	9.0	7.7	15.2	7.4
39	W.Va....	5,509	2,288	3,221	41.5	58.5	6.8	9.8	24.0	.....	2.8	4.5	32.7	14.2	12.9	6.8	17.1	7.3	7.1	11.3	5.5
40	N.C.....	16,145	10,452	5,693	64.7	35.3	5.6	5.4	19.6	5.4	4.1	5.2	17.6	13.2	11.6	7.7	9.1	9.7	7.0	7.2	6.0
41	S.C.....	6,943	4,068	2,875	58.6	41.4	5.0	4.8	15.2	4.1	2.4	5.5	21.6	14.4	14.8	11.4	8.5	5.3	6.1	9.3	5.2
42	Ga.....	16,818	11,840	4,978	70.4	29.6	8.5	9.7	20.9	6.3	10.3	8.0	28.6	22.6	8.4	14.4	11.3	8.8	11.8	10.1	6.6
43	Fla.....	7,893	5,753	2,140	72.9	27.1	13.9	19.1	19.5	7.3	15.7	24.1	26.1	15.6	19.6	12.6	10.8	32.0	19.1	19.5	8.0
	E.S.C.																				
44	Ky.....	11,166	8,386	2,780	75.1	24.9	5.1	6.2	17.1	6.9	5.0	9.3	6.4	8.2	8.9	7.0	9.1	7.2	6.5	9.6	3.3
45	Tenn....	13,987	9,236	4,751	66.0	34.0	6.0	6.7	16.2	7.2	4.2	5.4	7.3	7.4	9.9	6.8	9.3	5.5	6.3	9.8	5.1
46	Ala.....	15,398	11,024	4,374	71.6	28.4	7.3	9.3	28.6	8.4	9.5	5.9	16.2	17.6	12.7	10.0	10.1	8.7	12.1	7.1	4.7
47	Miss....	10,164	7,345	2,819	72.3	27.7	4.0	4.7	14.1	4.4	6.1	1.5	17.1	6.1	6.1	4.6	4.6	6.0	4.9	5.1	3.0
	W.S.C.																				
48	Ark.....	16,625	13,681	2,944	82.3	17.7	9.1	12.1	38.8	12.6	9.8	9.1	16.9	8.4	12.4	5.4	12.8	4.5	7.9	3.9	4.3
49	La.....	6,000	4,125	1,875	68.8	31.2	4.8	5.9	16.9	4.8	3.7	15.1	5.8	8.9	8.6	5.4	2.8	17.6	1.9	11.1	3.5
50	Okla....	36,270	31,365	4,905	86.5	13.5	25.5	33.8	54.1	42.1	25.6	27.7	18.3	27.0	20.3	16.2	43.5	26.1	34.8	19.2	9.9
51	Tex.....	92,707	83,020	9,687	89.6	10.4	28.0	36.6	52.5	47.8	40.2	25.7	39.2	27.6	19.2	13.2	39.5	26.4	32.1	13.3	9.3
	Mt.																				
52	Mont....	9,666	8,626	1,040	89.2	10.8	27.6	28.8	53.2	.....	46.7	42.9	43.2	22.1	26.4	10.1	31.4	17.9	20.0	30.1	20.5
53	Idaho...	11,397	9,771	1,626	85.7	14.3	28.3	30.2	44.6	.....	38.6	42.8	59.3	24.6	24.7	12.0	36.7	18.3	25.3	19.9	20.5
54	Wyo.....	2,281	1,956	325	85.8	14.2	18.1	18.6	44.0	.....	45.8	.....	.....	9.7	19.5	7.7	31.9	7.5	26.3	24.0	15.6
55	Colo....	14,220	12,537	1,683	88.2	11.8	31.2	34.4	49.5	.....	50.0	49.7	45.3	31.2	27.5	17.8	51.8	25.3	34.4	20.4	18.5
56	N.Mex...	5,275	4,421	854	83.8	16.2	22.4	31.5	52.4	60.4	58.0	14.2	44.0	35.5	20.7	4.5	44.7	46.7	31.9	22.1	9.0
57	Ariz....	2,630	2,102	528	79.9	20.1	25.3	31.1	39.2	57.7	45.0	49.4	40.1	32.3	12.0	7.1	47.8	48.4	32.3	20.8	14.4
58	Utah....	4,209	2,878	1,331	68.4	31.6	17.4	16.8	36.7	.....	21.9	32.0	41.0	11.6	16.7	5.5	25.7	10.3	17.9	10.2	18.9
59	Nev.....	401	300	101	74.8	25.2	12.9	12.9	17.2	.....	25.0	.....	.....	25.4	19.0	4.2	25.7	33.3	23.6	.....	12.7
	Pac.																				
60	Wash....	28,037	18,450	9,587	65.8	34.2	40.2	46.9	50.3	.....	53.0	50.9	63.7	48.9	43.3	22.6	44.9	34.5	40.3	41.3	31.5
61	Oreg....	24,903	15,860	9,043	63.7	36.3	41.7	46.1	49.4	.....	59.4	63.5	63.0	45.5	48.6	20.2	58.1	48.5	48.3	40.0	35.7
62	Calif...	54,305	44,568	9,737	82.1	17.9	39.6	44.9	56.1	68.2	72.5	54.8	53.7	38.8	29.8	18.3	53.5	26.1	45.4	34.4	25.7

*Not available.

[1]Data for the District of Columbia not included in totals.

Table 21.—CATTLE AND CALVES—NUMBER ON COMMERCIAL AND OTHER FARMS, WITH PERCENT DISTRIBUTION, BY TYPE OF FARM, BY DIVISIONS AND STATES: 1950

[Data are based on reports for only a sample of farms. See text. Base data in Volume I]

	Region, division, and State	Number of cattle and calves			Percent distribution of cattle and calves														Percent of farms in each group reporting cattle and calves	
					Commercial farms, by type of farm													Other farms		
		All farms	Commercial farms	Other farms	Commercial, total	Cash-grain	Cotton	Other field-crop	Vegetable	Fruit-and-nut	Dairy	Poultry	Livestock other than dairy and poultry	General—			Miscellaneous		Commercial farms	Other farms
														Primarily crop	Primarily livestock	Crop and livestock				
1	U.S.....	77,520,335	72,027,797	5,492,538	92.9	8.1	3.7	2.1	0.3	0.4	21.3	1.2	44.8	1.1	3.1	6.5	0.4	7.1	80.7	65.7
2	The North..	39,614,759	38,096,506	1,518,253	96.2	10.5	0.1	0.4	0.1	0.1	29.6	1.2	41.5	0.3	4.8	7.5	0.1	3.8	87.6	60.6
3	The South..	24,801,044	21,452,522	3,348,522	86.5	4.8	11.1	5.4	0.5	0.6	11.6	1.4	40.8	1.8	1.4	6.2	0.9	13.5	75.5	69.1
4	The West...	13,104,532	12,478,769	625,763	95.2	6.8	0.9	1.3	0.4	0.7	14.7	0.8	62.7	1.8	0.8	4.0	0.3	4.8	68.7	58.9
	Geo. Div.																			
5	N.E.....	1,105,512	1,007,308	98,204	91.1	(1)	.....	3.4	0.3	0.2	78.2	3.4	2.9	0.2	0.6	1.0	0.8	8.9	72.0	54.8
6	M.A.....	3,950,984	3,668,718	282,266	92.9	0.8	.....	0.6	0.5	0.4	76.5	2.9	4.9	0.4	2.4	3.1	0.3	7.1	79.2	57.4
7	E.N.C...	12,276,515	11,687,962	588,553	95.2	9.5	(1)	0.6	0.2	0.2	44.5	1.0	25.9	0.3	5.7	7.2	0.1	4.8	88.3	59.0
8	W.N.C...	22,281,748	21,732,518	549,230	97.5	13.3	0.1	0.1	(1)	(1)	10.6	0.8	58.5	0.4	5.0	8.7	(1)	2.5	90.2	67.6
9	S.A.....	5,520,089	4,622,907	897,182	83.7	1.1	4.2	9.3	1.3	1.7	19.6	2.8	32.2	2.7	1.7	5.2	2.0	16.3	65.9	63.8
10	E.S.C...	6,162,421	5,122,613	1,039,808	83.1	0.7	13.1	10.5	0.2	0.2	13.6	0.6	30.1	1.7	1.8	9.5	1.1	16.9	80.0	70.1
11	W.S.C...	13,118,534	11,707,002	1,411,532	89.2	8.3	13.0	1.3	0.3	0.3	7.4	1.2	49.3	1.5	1.1	5.2	0.3	10.8	81.2	75.4
12	Mt.....	8,347,365	8,018,748	328,617	96.1	7.2	0.7	1.5	0.2	0.1	6.4	0.5	72.5	1.7	0.9	4.3	0.1	3.9	82.9	61.3
13	Pac.....	4,757,167	4,460,021	297,146	93.8	6.2	1.3	0.9	0.7	1.6	29.3	1.5	45.5	2.0	0.7	3.4	0.6	6.2	56.4	57.7
	N.E.																			
14	Maine...	207,730	175,915	31,815	84.7	0.2	.....	14.1	0.5	0.4	55.5	4.4	3.4	0.5	1.3	2.4	1.9	15.3	75.3	58.8
15	N.H.....	114,513	98,385	16,128	85.9	.....	.....	0.6	0.2	0.4	72.7	5.3	2.6	0.2	0.9	2.0	1.0	14.1	70.6	54.1
16	Vt.....	409,679	394,619	15,060	96.3	.....	.....	0.2	(1)	(1)	91.8	1.2	1.7	0.1	0.2	0.3	0.7	3.7	92.2	54.3
17	Mass....	180,306	163,036	17,270	90.4	.....	.....	2.2	0.4	0.3	76.9	5.0	3.5	0.2	0.4	1.0	0.4	9.6	55.1	48.5
18	R.I.....	22,072	19,892	2,180	90.1	.....	.....	1.8	0.9	(1)	79.3	4.2	3.4	.....	0.2	0.1	0.1	9.9	56.7	49.1
19	Conn....	171,212	155,461	15,751	90.8	.....	.....	1.5	0.2	0.5	78.2	4.4	4.3	0.2	1.0	0.3	0.1	9.2	65.4	56.8
	M.A.																			
20	N.Y.....	2,072,733	1,972,094	100,639	95.1	0.8	.....	0.5	0.5	0.5	85.1	1.8	2.6	0.4	0.8	2.0	0.2	4.9	82.2	54.4
21	N.J.....	209,600	198,230	11,370	94.6	0.6	.....	0.7	2.7	0.2	80.1	3.5	3.6	0.8	0.9	1.3	0.2	5.4	42.5	35.6
22	Pa.....	1,668,651	1,498,394	170,257	89.8	0.8	.....	0.9	0.3	0.2	65.5	4.2	7.8	0.4	4.5	4.8	0.4	10.2	83.6	61.7
	E.N.C.																			
23	Ohio....	2,054,079	1,873,813	180,266	91.2	7.5	.....	1.0	0.2	0.2	31.8	1.8	28.6	0.3	9.8	9.8	0.2	8.8	87.5	64.2
24	Ind.....	1,795,422	1,688,565	106,857	94.0	10.6	.....	0.6	0.1	0.1	16.5	2.0	43.2	0.3	10.1	10.5	0.1	6.0	87.3	62.0
25	Ill.....	2,961,645	2,872,684	88,961	97.0	24.0	(1)	(1)	0.1	0.2	14.4	0.6	44.5	0.2	3.9	9.0	0.1	3.0	88.7	59.8
26	Mich....	1,708,666	1,573,639	135,027	92.1	6.2	.....	1.1	0.3	1.0	55.8	1.4	10.6	0.7	5.1	9.7	0.1	7.9	82.7	53.7
27	Wis.....	3,756,703	3,679,261	77,442	97.9	0.2	.....	0.5	0.1	(1)	83.3	0.4	8.5	0.1	3.0	1.6	0.1	2.1	93.4	48.5
	W.N.C.																			
28	Minn....	3,147,488	3,073,171	74,317	97.6	8.0	.....	0.2	0.1	(1)	36.7	1.4	27.8	0.3	12.1	10.9	0.1	2.4	89.2	55.8
29	Iowa....	4,563,990	4,516,736	47,254	99.0	6.7	.....	(1)	(1)	(1)	4.3	0.6	76.1	0.1	4.6	6.6	(1)	1.0	92.6	59.8
30	Mo.....	3,297,496	3,018,077	279,419	91.5	3.7	0.7	0.1	(1)	0.1	18.3	1.7	57.0	0.3	4.7	4.6	0.1	8.5	90.6	76.0
31	N.Dak...	1,616,501	1,602,652	13,849	99.1	42.4	.....	0.4	.....	.....	4.4	0.1	33.2	0.3	2.5	15.8	(1)	0.9	83.1	51.4
32	S.Dak...	2,514,289	2,483,874	30,415	98.8	9.8	.....	(1)	(1)	.....	2.2	0.3	74.4	0.2	3.0	8.9	.....	1.2	90.7	51.3
33	Nebr....	3,621,942	3,595,300	26,642	99.3	14.3	.....	0.2	(1)	(1)	1.9	0.4	71.5	0.5	2.6	7.8	(1)	0.7	91.1	57.1
34	Kans....	3,520,042	3,442,708	77,334	97.8	23.7	.....	(1)	(1)	(1)	6.3	0.7	51.2	0.8	4.4	10.7	(1)	2.2	89.6	67.7
	S.A.																			
35	Del.....	62,380	60,037	2,343	96.2	4.4	.....	.....	3.0	0.1	59.0	11.0	7.1	0.8	2.3	8.4	(1)	3.8	64.7	34.1
36	Md.....	434,869	404,834	30,035	93.1	3.1	.....	4.6	0.8	0.2	56.2	3.6	14.4	0.7	3.2	5.9	0.2	6.9	76.5	51.4
37	D.C[2]....	200	3	197	1.5	(*)	(*)	(*)	(*)	(*)	(*)	(*)	(*)	(*)	(*)	(*)	(*)	98.5	12.5	25.0
38	Va.....	1,216,708	1,032,024	184,684	84.8	1.6	(1)	8.5	0.2	1.1	22.3	3.5	37.2	0.9	3.1	5.4	1.0	15.2	82.7	71.0
39	W.Va....	582,587	408,922	173,665	70.2	0.6	.....	1.0	0.1	0.8	16.8	5.1	39.7	0.2	3.3	1.9	0.8	29.8	93.3	75.0
40	N.C.....	710,776	550,997	159,779	77.5	1.8	5.7	24.2	0.5	0.3	18.4	2.6	12.1	2.9	1.4	6.3	1.3	22.5	57.1	63.1
41	S.C.....	383,669	296,985	86,684	77.4	1.3	19.6	6.6	0.8	1.0	14.9	2.5	15.8	4.8	0.9	7.3	2.0	22.6	56.9	55.8
42	Ga.....	996,581	825,317	171,264	82.8	0.4	11.4	14.7	0.5	0.6	12.2	2.6	19.4	7.4	0.6	7.9	4.9	17.2	70.9	61.9
43	Fla.....	1,132,519	1,043,791	88,728	92.2	(1)	0.2	3.4	4.7	5.7	10.5	0.7	60.8	1.7	0.2	2.3	2.1	7.8	54.1	51.5
	E.S.C.																			
44	Ky.....	1,703,846	1,531,306	172,540	89.9	0.8	0.1	27.0	0.1	0.1	11.1	0.4	32.7	1.1	2.1	13.8	0.5	10.1	89.1	71.2
45	Tenn....	1,612,839	1,359,284	253,555	84.3	0.9	9.5	8.7	0.2	0.2	19.7	0.6	27.8	1.8	3.3	11.0	0.5	15.7	83.8	70.1
46	Ala.....	1,279,738	1,034,118	245,620	80.8	0.5	20.7	3.3	0.2	0.3	9.3	0.8	33.5	2.8	0.8	6.7	2.0	19.2	82.7	68.4
47	Miss....	1,565,998	1,197,905	368,093	76.5	0.4	24.8	0.2	0.4	0.4	13.5	0.8	26.9	1.4	0.7	5.5	1.5	23.5	66.7	70.7
	W.S.C.																			
48	Ark.....	1,171,993	888,068	283,925	75.8	3.3	20.2	0.2	0.5	1.2	11.7	3.2	26.6	1.2	1.7	5.2	0.8	24.2	69.3	74.6
49	La.....	1,285,159	1,012,660	272,499	78.8	11.2	18.0	3.2	0.3	0.5	10.8	0.4	28.8	1.9	0.4	2.5	0.7	21.2	73.6	75.1
50	Okla....	2,649,974	2,370,607	279,367	89.5	15.3	6.4	1.2	0.2	0.2	8.6	0.8	43.4	2.3	2.4	8.7	(1)	10.5	91.2	78.7
51	Tex.....	8,011,408	7,435,667	575,741	92.8	6.3	13.4	1.2	0.3	0.1	5.8	1.2	57.9	1.3	0.7	4.4	0.2	7.2	85.5	74.4
	Mt.																			
52	Mont....	1,761,700	1,729,492	32,208	98.2	11.0	.....	0.9	(1)	(1)	3.1	0.1	77.2	1.0	0.8	3.8	0.1	1.8	82.9	63.5
53	Idaho...	970,189	926,543	43,646	95.5	10.5	.....	6.4	0.1	0.2	15.4	0.3	45.7	4.3	2.4	9.9	0.2	4.5	87.9	71.7
54	Wyo.....	1,030,501	998,799	31,702	96.9	4.1	.....	0.6	(1)	.....	2.7	0.2	85.3	1.2	0.5	2.3	0.1	3.1	89.0	64.1
55	Colo....	1,812,678	1,771,650	41,028	97.7	10.8	.....	1.5	0.1	0.1	5.8	0.5	70.2	1.9	1.0	5.6	0.1	2.3	81.4	58.4
56	N.Mex...	1,135,318	1,078,070	57,248	95.0	3.7	2.3	0.3	0.1	0.1	2.7	0.1	82.6	0.9	0.1	1.9	0.1	5.0	80.2	53.2
57	Ariz....	660,501	578,922	81,579	87.6	1.0	4.4	0.2	1.5	0.1	7.0	0.3	70.6	1.1	0.2	1.3	0.1	12.4	64.4	53.1
58	Utah....	550,997	515,907	35,090	93.6	3.3	.....	1.5	0.4	0.4	18.5	3.5	56.1	2.4	1.5	6.0	0.1	6.4	81.9	66.3
59	Nev.....	425,481	419,365	6,116	98.6	0.2	.....	(1)	(1)	.....	4.2	0.3	90.7	0.7	0.7	1.1	0.7	1.4	89.1	61.7
	Pac.																			
60	Wash....	900,204	790,313	109,891	87.8	15.5	.....	1.5	0.4	1.2	31.2	2.8	27.6	1.8	1.2	3.6	0.9	12.2	73.3	72.1
61	Oreg....	1,105,090	1,019,324	85,766	92.2	6.5	.....	1.8	0.5	0.9	16.5	1.4	54.7	2.1	1.2	5.3	1.3	7.8	78.0	67.6
62	Calif...	2,751,873	2,650,384	101,489	96.3	3.0	2.3	0.3	0.8	2.0	33.9	1.1	47.7	2.0	0.4	2.5	0.2	3.7	42.3	39.5

*Not available.

[1]0.05 percent or less.

[2]Data for the District of Columbia not included in totals.

Table 22.—ALL COWS—NUMBER ON COMMERCIAL AND OTHER FARMS, WITH PERCENT DISTRIBUTION, BY TYPE OF FARM, BY DIVISIONS AND STATES: 1950

[Data are based on reports for only a sample of farms. See text. Base data in Volume I]

	Region, division, and State	Total number of cows			Percent distribution of all cows													
					Commercial farms, by type of farm													Other farms
		All farms	Commercial farms	Other farms	Commercial, total	Cash-grain	Cotton	Other field-crop	Vegetable	Fruit-and-nut	Dairy	Poultry	Livestock other than dairy and poultry	General— Primarily crop	General— Primarily livestock	General— Crop and livestock	Miscellaneous	
1	U.S.....	37,567,618	34,724,126	2,843,492	92.4	7.6	4.1	2.3	0.3	0.4	26.0	1.2	39.7	1.0	3.1	6.3	0.4	7.6
2	The North..	18,442,812	17,687,574	755,238	95.9	10.0	0.1	0.4	0.1	0.1	37.1	1.2	34.0	0.3	5.1	7.4	0.1	4.1
3	The South..	12,920,327	11,126,531	1,793,796	86.1	4.7	11.4	5.7	0.5	0.6	13.8	1.4	38.1	1.8	1.4	6.1	0.9	13.9
4	The West...	6,204,479	5,910,021	294,458	95.3	6.7	0.7	1.1	0.3	0.6	18.5	0.8	60.3	1.5	0.8	3.6	0.3	4.7
	Geo. Div.																	
5	N.E.....	656,464	608,864	47,600	92.7	(1)	.....	2.9	0.2	0.2	82.1	2.9	2.1	0.2	0.6	0.9	0.6	7.3
6	M.A.....	2,318,979	2,185,116	133,863	94.2	0.6	.....	0.5	0.4	0.3	82.0	2.4	2.9	0.3	2.0	2.6	0.2	5.8
7	E.N.C...	6,094,206	5,798,687	295,519	95.2	8.9	(1)	0.6	0.2	0.2	51.6	1.0	19.1	0.3	6.0	7.2	0.1	4.8
8	W.N.C...	9,373,163	9,094,907	278,256	97.0	13.6	0.1	0.1	(1)	(1)	13.5	0.9	53.5	0.3	5.7	9.2	0.1	3.0
9	S.A.....	2,923,060	2,431,896	491,164	83.2	1.1	4.5	9.9	1.3	1.7	23.0	2.6	28.2	2.5	1.6	4.9	2.0	16.8
10	E.S.C...	3,237,662	2,671,196	566,466	82.5	0.6	13.5	10.9	0.2	0.2	15.8	0.6	26.8	1.6	1.8	9.3	1.0	17.5
11	W.S.C...	6,759,605	6,023,439	736,166	89.1	8.2	13.3	1.3	0.3	0.3	8.8	1.2	47.7	1.5	1.1	5.1	0.3	10.9
12	Mt.....	3,965,907	3,800,250	165,657	95.8	7.1	0.5	1.2	0.1	0.1	6.9	0.5	72.9	1.5	0.9	3.9	0.1	4.2
13	Pac.....	2,238,572	2,109,771	128,801	94.2	6.0	1.0	0.8	0.5	1.4	39.0	1.4	37.9	1.6	0.7	3.0	0.6	5.8
	N.E.																	
14	Maine...	108,805	93,722	15,083	86.1	0.2	.....	12.9	0.5	0.4	59.2	4.2	2.7	0.5	1.2	2.6	1.8	13.9
15	N.H.....	62,087	54,532	7,555	87.8	.....	.....	0.6	0.1	0.3	76.1	4.7	2.2	0.1	0.9	1.9	0.8	12.2
16	Vt.....	249,223	241,920	7,303	97.1	.....	.....	0.2	(1)	(1)	93.6	1.1	1.1	0.1	0.2	0.3	0.5	2.9
17	Mass....	114,383	105,901	8,482	92.6	.....	.....	2.1	0.4	0.2	81.3	4.1	2.8	0.1	0.3	0.7	0.4	7.4
18	R.I.....	15,222	14,100	1,122	92.6	.....	.....	1.5	0.9	0.1	83.5	3.1	3.0	.....	0.2	0.1	0.1	7.4
19	Conn....	106,744	98,689	8,055	92.5	.....	.....	1.3	0.1	0.4	82.8	3.5	3.0	0.2	0.9	0.2	0.1	7.5
	M.A.																	
20	N.Y.....	1,285,662	1,237,028	48,634	96.2	0.6	.....	0.4	0.4	0.4	88.1	1.6	1.8	0.3	0.6	1.7	0.2	3.8
21	N.J.....	139,245	133,420	5,825	95.8	0.4	.....	0.6	2.2	0.1	84.9	2.6	2.6	0.6	0.7	1.0	0.2	4.2
22	Pa.....	894,072	814,668	79,404	91.1	0.7	.....	0.6	0.2	0.2	72.7	3.5	4.5	0.3	4.0	4.1	0.3	8.9
	E.N.C.																	
23	Ohio....	1,020,233	930,641	89,592	91.2	7.4	.....	1.0	0.2	0.2	36.6	1.8	23.1	0.3	10.4	10.0	0.1	8.8
24	Ind.....	837,085	782,055	55,030	93.4	10.7	.....	0.7	0.1	0.1	19.9	2.1	36.9	0.3	11.4	11.2	0.1	6.6
25	Ill.....	1,257,974	1,211,850	46,124	96.3	25.8	(1)	(1)	0.1	0.2	20.2	0.7	33.6	0.2	4.9	10.5	0.1	3.7
26	Mich....	841,821	776,983	64,838	92.3	5.8	.....	1.0	0.3	0.9	60.5	1.4	7.3	0.6	5.0	9.4	0.1	7.7
27	Wis.....	2,137,093	2,097,158	39,935	98.1	0.2	.....	0.5	0.1	(1)	86.2	0.3	6.4	0.1	2.8	1.4	0.1	1.9
	W.N.C.																	
28	Minn....	1,466,356	1,429,910	36,446	97.5	7.3	.....	0.2	0.1	(1)	42.5	1.5	22.3	0.2	12.8	10.5	0.1	2.5
29	Iowa....	1,652,930	1,629,063	23,867	98.6	7.6	.....	(1)	(1)	(1)	6.1	0.7	70.0	0.1	6.1	7.9	(1)	1.4
30	Mo.....	1,553,826	1,407,533	146,293	90.6	3.8	0.8	0.1	0.1	0.1	21.5	1.9	51.8	0.3	5.2	4.8	0.1	9.4
31	N.Dak...	726,571	719,691	6,880	99.1	41.1	.....	0.4	.....	.....	4.5	0.1	34.9	0.3	2.4	15.5	(1)	0.9
32	S.Dak...	1,130,497	1,115,712	14,785	98.7	9.6	.....	0.1	(1)	.....	2.3	0.3	74.4	0.2	3.0	8.8	.....	1.3
33	Nebr....	1,445,858	1,432,662	13,196	99.1	15.6	.....	0.2	(1)	(1)	2.3	0.5	68.7	0.5	3.0	8.4	(1)	0.9
34	Kans....	1,397,125	1,360,336	36,789	97.4	25.2	.....	(1)	(1)	(1)	7.9	0.8	46.0	0.5	4.9	11.9	(1)	2.6
	S.A.																	
35	Del.....	35,487	34,254	1,233	96.5	4.0	.....	.....	2.9	0.1	63.6	9.6	4.8	0.4	2.7	8.4	.....	3.5
36	Md.....	236,624	222,905	13,719	94.2	2.9	.....	4.6	0.7	0.2	63.9	3.0	9.5	0.6	2.9	5.6	0.2	5.8
37	D.C[2]....	104	(*)	(*)	(*)	.....	.....	.....	(*)	.....	.....	(*)	(*)	.....	.....	.....	(*)	(*)
38	Va.....	607,570	500,893	106,677	82.4	1.6	0.1	10.1	0.2	1.0	25.8	3.4	29.7	0.9	3.1	5.5	1.1	17.6
39	W.Va....	286,349	190,777	95,572	66.6	0.7	.....	1.1	0.1	0.6	19.7	4.9	33.4	0.2	3.5	1.7	0.8	33.4
40	N.C.....	396,996	303,945	93,051	76.6	1.6	6.2	25.6	0.5	0.3	20.5	2.4	8.9	2.6	1.2	5.7	1.2	23.4
41	S.C.....	212,541	164,579	47,962	77.4	1.1	20.7	6.9	0.7	0.9	16.7	2.1	14.4	4.5	0.8	6.7	1.8	22.6
42	Ga.....	533,046	445,030	88,016	83.5	0.4	11.4	14.5	0.5	0.7	14.7	2.4	18.9	7.0	0.6	7.5	4.9	16.5
43	Fla.....	614,447	569,513	44,934	92.7	(1)	0.2	3.2	4.3	5.7	14.5	0.6	58.0	1.5	0.2	2.1	2.3	7.3
	E.S.C.																	
44	Ky.....	860,841	757,310	103,531	88.0	0.8	0.1	29.3	0.1	0.1	13.1	0.4	26.3	1.0	2.2	14.1	0.4	12.0
45	Tenn....	824,193	687,151	137,042	83.4	0.8	10.0	9.4	0.2	0.2	23.2	0.6	22.6	1.6	3.4	11.0	0.5	16.6
46	Ala.....	689,839	561,153	128,686	81.3	0.4	20.6	3.2	0.1	0.3	10.7	0.7	33.2	2.8	0.8	6.5	1.9	18.7
47	Miss....	862,789	665,582	197,207	77.1	0.4	24.7	0.2	0.4	0.4	15.4	0.7	26.3	1.3	0.6	5.3	1.5	22.9
	W.S.C.																	
48	Ark.....	619,721	470,418	149,303	75.9	3.2	20.7	0.2	0.4	1.2	12.8	3.0	25.7	1.2	1.6	5.1	0.7	24.1
49	La.....	739,804	591,369	148,435	79.9	12.3	17.1	3.2	0.3	0.5	12.2	0.3	28.7	1.8	0.3	2.5	0.7	20.1
50	Okla....	1,264,086	1,126,057	138,029	89.1	15.0	6.7	1.3	0.2	0.2	9.9	0.8	41.8	2.2	2.3	8.7	(1)	10.9
51	Tex.....	4,135,994	3,835,595	300,399	92.7	6.1	13.6	1.2	0.3	0.1	7.3	1.2	56.3	1.3	0.8	4.5	0.2	7.3
	Mt.																	
52	Mont....	898,928	883,545	15,383	98.3	11.4	.....	0.8	(1)	(1)	3.2	0.1	77.3	0.9	0.8	3.7	0.1	1.7
53	Idaho...	416,703	394,570	22,133	94.7	10.3	.....	5.6	0.1	0.2	17.2	0.3	44.5	4.3	2.5	9.4	0.2	5.3
54	Wyo.....	495,716	480,508	15,208	96.9	3.8	.....	0.4	(1)	.....	2.9	0.2	86.0	1.0	0.5	2.1	(1)	3.1
55	Colo....	778,674	759,422	19,252	97.5	11.2	.....	1.2	0.2	0.1	7.1	0.5	68.6	1.9	1.1	5.5	0.2	2.5
56	N.Mex...	583,609	552,927	30,682	94.7	3.3	2.0	0.3	0.1	0.1	3.2	0.1	83.1	0.7	0.1	1.8	0.1	5.3
57	Ariz....	312,330	270,354	41,976	86.6	0.7	3.0	0.3	0.4	0.1	8.5	0.3	71.5	0.6	0.2	1.0	(1)	13.4
58	Utah....	267,329	249,106	18,223	93.2	3.1	.....	1.2	0.3	0.4	19.1	3.4	56.9	1.7	1.4	5.7	0.1	6.8
59	Nev.....	212,618	209,818	2,800	98.7	0.2	.....	(1)	(1)	.....	4.5	0.3	90.4	0.7	0.7	1.1	0.8	1.3
	Pac.																	
60	Wash....	438,749	391,217	47,532	89.2	15.5	.....	1.3	0.4	1.2	37.4	2.6	24.0	1.5	1.2	3.3	0.9	10.8
61	Oreg....	529,206	489,613	39,593	92.5	6.2	.....	1.7	0.6	0.8	20.2	1.4	52.3	2.0	1.1	5.0	1.3	7.5
62	Calif...	1,270,617	1,228,941	41,676	96.7	2.7	1.8	0.3	0.6	1.8	47.4	1.1	36.7	1.5	0.4	2.2	0.2	3.3

*Not available.
[1]0.05 percent or less.
[2]Data for the District of Columbia not included in totals.

Table 23.—HOGS AND PIGS—NUMBER ON COMMERCIAL AND OTHER FARMS, WITH PERCENT DISTRIBUTION, BY TYPE OF FARM, BY DIVISIONS AND STATES: 1950

[Data are based on reports for only a sample of farms. See text. Base data in Volume I]

	Region, division, and State	Number of hogs and pigs			Percent distribution of hogs and pigs														Percent of farms in each group reporting hogs and pigs	
					Commercial farms, by type of farm													Other farms		
		All farms	Commercial farms	Other farms	Commercial, total	Cash-grain	Cotton	Other field-crop	Vegetable	Fruit-and-nut	Dairy	Poultry	Livestock other than dairy and poultry	General— Primarily crop	General— Primarily livestock	General— Crop and livestock	Miscellaneous		Commercial farms	Other farms
1	U.S.....	56,291,740	52,390,381	3,901,359	93.1	8.0	4.2	4.5	0.2	0.2	7.7	1.2	52.4	1.2	4.7	8.5	0.3	6.9	61.9	44.1
2	The North..	41,061,033	39,873,933	1,187,100	97.1	9.9	0.2	0.2	0.1	0.1	9.0	0.9	62.2	0.3	5.9	8.5	0.1	2.9	62.1	31.3
3	The South..	13,611,998	11,058,030	2,553,968	81.2	2.2	16.6	17.8	0.6	0.3	3.9	1.5	23.7	3.7	1.5	8.4	0.9	18.8	68.2	53.3
4	The West...	1,618,709	1,458,418	160,291	90.1	10.3	1.6	3.7	0.7	2.2	6.7	2.6	47.6	4.2	2.2	8.1	0.4	9.9	28.8	20.8
	Geo. Div.																			
5	N.E.....	168,975	135,957	33,018	80.5	(1)	.....	5.2	1.9	0.2	12.4	4.9	52.2	0.3	0.7	2.0	0.6	19.5	18.0	13.3
6	M.A.....	983,770	825,459	158,311	83.9	1.9	.....	1.5	1.3	0.6	27.1	6.0	32.0	1.1	5.2	6.6	0.5	16.1	33.4	28.0
7	E.N.C...	16,492,098	15,931,273	560,825	96.6	12.1	(1)	0.2	0.1	0.1	13.9	0.8	53.8	0.3	6.6	8.6	0.1	3.4	63.4	33.7
8	W.N.C...	23,416,190	22,981,244	434,946	98.1	8.7	0.3	0.1	(1)	(1)	4.8	0.6	69.4	0.2	5.4	8.5	(1)	1.9	70.7	36.0
9	S.A.....	5,184,955	4,258,747	926,208	82.1	1.3	8.0	33.0	1.1	0.5	3.7	2.6	16.4	5.6	1.2	7.0	1.6	17.9	74.4	55.6
10	E.S.C...	4,936,774	4,045,843	890,931	82.0	1.2	18.1	12.2	0.2	0.1	4.8	0.5	28.8	2.6	1.9	10.9	0.6	18.0	72.7	55.7
11	W.S.C...	3,490,269	2,753,440	736,829	78.9	4.7	27.1	3.1	0.5	0.3	2.9	1.4	27.4	2.5	1.5	7.1	0.3	21.1	56.5	46.7
12	Mt.....	775,552	706,593	68,959	91.1	13.1	1.7	5.7	0.4	0.5	7.2	2.1	41.9	4.5	2.7	11.0	0.3	8.9	39.3	28.9
13	Pac.....	843,157	751,825	91,332	89.2	7.8	1.6	1.9	1.0	3.8	6.1	3.0	52.8	3.8	1.6	5.4	0.5	10.8	19.8	16.9
	N.E.																			
14	Maine...	38,043	31,774	6,269	83.5	0.1	.....	20.2	0.2	0.2	10.2	4.9	43.3	0.8	0.8	1.5	1.3	16.5	26.9	15.0
15	N.H.....	14,072	7,728	6,344	54.9	.....	.....	0.4	0.1	1.2	18.1	16.0	16.3	0.4	0.3	0.8	1.4	45.1	17.6	15.9
16	Vt.....	9,912	7,602	2,310	76.7	.....	.....	1.0	.....	.....	61.0	4.1	5.4	0.7	1.4	1.2	1.9	23.3	19.0	12.1
17	Mass....	80,043	68,712	11,331	85.8	.....	.....	0.9	3.6	0.2	8.3	2.9	66.6	(1)	0.6	2.6	0.1	14.2	13.8	11.9
18	R.I.....	4,447	3,052	1,395	68.6	.....	.....	1.6	2.9	.....	10.7	8.1	42.2	.....	(1)	2.2	0.9	31.4	11.0	10.9
19	Conn....	22,458	17,089	5,369	76.1	.....	.....	0.9	0.2	0.1	6.1	4.2	61.6	(1)	0.8	2.0	(1)	23.9	8.8	10.1
	M.A.																			
20	N.Y.....	169,366	134,990	34,376	79.7	2.7	.....	2.3	2.1	1.9	33.2	4.7	19.8	1.7	2.8	7.2	1.3	20.3	21.7	17.4
21	N.J.....	188,386	176,299	12,087	93.6	0.3	.....	0.7	3.1	0.1	5.4	1.6	80.6	0.5	0.1	1.1	0.1	6.4	16.6	18.8
22	Pa.....	626,018	514,170	111,848	82.1	2.2	.....	1.5	0.6	0.4	32.0	7.7	20.7	1.2	7.4	8.1	0.3	17.9	48.6	35.7
	E.N.C.																			
23	Ohio....	3,151,674	2,993,939	157,735	95.0	7.6	.....	0.5	0.1	0.1	10.1	1.1	52.9	0.3	10.9	11.3	0.1	5.0	64.6	36.6
24	Ind.....	4,632,268	4,475,909	156,359	96.6	9.2	.....	0.1	0.1	0.1	5.5	1.2	63.6	0.3	7.7	9.0	(1)	3.4	74.9	41.3
25	Ill.....	6,133,287	5,978,816	154,471	97.5	20.8	(1)	(1)	0.1	0.1	5.1	0.4	59.0	0.3	3.2	8.3	(1)	2.5	75.9	44.5
26	Mich....	698,035	633,113	64,922	90.7	6.9	.....	1.0	0.4	1.0	27.7	1.4	28.0	0.7	10.5	12.9	0.1	9.3	42.2	23.6
27	Wis.....	1,876,834	1,849,496	27,338	98.5	0.3	.....	0.2	0.2	(1)	64.7	0.4	23.8	0.2	6.5	2.1	0.1	1.5	54.2	16.7
	W.N.C.																			
28	Minn....	3,306,922	3,277,016	29,906	99.1	9.4	(1)	0.1	(1)	(1)	15.8	1.1	44.6	0.2	14.2	13.7	(1)	0.9	68.3	19.9
29	Iowa....	10,755,327	10,680,008	75,319	99.3	6.2	.....	(1)	(1)	(1)	2.3	0.4	79.8	0.1	3.8	6.5	(1)	0.7	88.1	37.1
30	Mo.....	3,945,889	3,704,885	241,004	93.9	5.1	2.0	0.2	(1)	0.1	6.0	1.0	69.4	0.4	4.0	5.6	0.1	6.1	72.8	45.0
31	N.Dak...	337,840	333,909	3,931	98.8	41.9	.....	0.3	.....	.....	2.7	0.3	31.6	0.4	3.1	18.5	(1)	1.2	52.5	17.2
32	S.Dak...	1,401,619	1,383,108	18,511	98.7	10.7	.....	(1)	(1)	.....	1.2	0.3	71.2	0.1	4.0	11.2	.....	1.3	70.0	18.5
33	Nebr....	2,366,860	2,348,717	18,143	99.2	14.7	.....	0.1	(1)	(1)	1.5	0.5	68.3	0.3	3.4	10.4	(1)	0.8	70.1	27.9
34	Kans....	1,301,733	1,253,601	48,132	96.3	16.6	.....	(1)	(1)	(1)	4.7	0.7	55.9	0.4	5.4	12.4	(1)	3.7	52.8	31.4
	S.A.																			
35	Del.....	39,006	34,296	4,710	87.9	4.6	.....	(1)	5.4	(1)	21.5	29.1	17.6	1.9	1.8	5.9	0.1	12.1	57.6	44.4
36	Md.....	248,615	216,540	32,075	87.1	4.3	.....	9.6	3.2	0.7	26.3	6.7	20.6	1.2	5.1	9.1	0.3	12.9	62.3	41.6
37	D.C.[2]....	1,365	.....	1,365	.....	.....	.....	.....	.....	.....	.....	.....	.....	.....	.....	.....	.....	.....	100.0	.....	25.0
38	Va.....	803,387	641,030	162,357	79.8	2.9	0.1	27.2	0.4	0.7	6.6	3.9	25.8	2.0	2.9	6.4	0.7	20.2	77.1	59.1
39	W.Va....	189,280	109,902	79,378	58.1	1.8	.....	1.7	0.2	1.7	9.9	7.4	27.8	0.2	4.1	2.7	0.6	41.9	65.5	48.6
40	N.C.....	1,251,028	1,072,056	178,972	85.7	1.5	4.7	57.6	0.3	0.2	1.6	1.5	8.2	3.8	0.6	4.8	1.0	14.3	77.8	56.5
41	S.C.....	618,879	482,101	136,778	77.9	0.8	24.4	22.5	1.1	0.4	1.4	1.3	12.4	6.0	0.6	6.1	1.0	22.1	75.7	61.5
42	Ga.....	1,579,035	1,365,560	213,475	86.5	0.4	12.4	32.0	0.5	0.3	1.0	1.7	15.2	10.4	0.3	9.1	3.2	13.5	78.3	57.9
43	Fla.....	455,725	337,262	118,463	74.0	0.1	2.1	22.0	5.0	1.0	1.0	1.1	25.1	5.2	0.6	9.4	1.5	26.0	45.7	46.9
	E.S.C.																			
44	Ky.....	1,557,332	1,389,693	167,639	89.2	1.9	0.2	21.7	(1)	0.1	4.8	0.3	41.2	1.4	2.3	14.9	0.2	10.8	68.5	47.5
45	Tenn....	1,417,495	1,170,666	246,829	82.6	1.2	14.0	8.0	0.1	0.2	8.4	0.6	33.2	1.8	3.3	11.3	0.4	17.4	73.7	53.8
46	Ala.....	1,083,695	843,978	239,717	77.9	0.5	28.1	13.9	0.2	0.1	1.3	0.7	15.4	6.4	0.6	9.4	1.2	22.1	77.7	59.5
47	Miss....	878,252	641,506	236,746	73.0	0.9	43.9	0.3	0.3	0.1	3.4	0.7	16.0	1.3	0.7	4.7	0.7	27.0	71.8	60.9
	W.S.C.																			
48	Ark.....	764,034	573,235	190,799	75.0	2.6	38.7	0.2	0.4	0.6	3.3	1.9	19.2	1.4	1.4	4.7	0.5	25.0	61.8	50.5
49	La.....	636,362	436,326	200,036	68.6	2.6	33.6	5.6	0.4	0.4	1.2	0.4	17.6	3.3	0.3	2.7	0.4	31.4	68.7	56.9
50	Okla....	765,015	617,897	147,118	80.8	7.4	9.4	2.9	0.3	0.2	5.5	0.9	36.7	3.2	2.9	11.2	0.1	19.2	54.2	49.0
51	Tex.....	1,324,858	1,125,982	198,876	85.0	5.4	27.6	3.6	0.6	0.2	2.0	2.0	31.6	2.3	1.3	8.1	0.3	15.0	50.9	37.9
	Mt.																			
52	Mont....	111,398	105,751	5,647	94.9	16.4	.....	4.0	.....	.....	7.4	1.1	51.5	2.5	3.4	8.7	(1)	5.1	35.3	16.6
53	Idaho...	161,790	152,143	9,647	94.0	11.1	.....	12.6	0.1	0.5	11.7	0.9	31.2	5.1	3.4	17.2	0.3	6.0	37.5	23.9
54	Wyo.....	55,552	50,403	5,149	90.7	14.3	.....	1.9	0.1	.....	6.3	0.2	52.9	3.4	1.7	9.9	(1)	9.3	41.2	24.0
55	Colo....	262,038	243,972	18,066	93.1	16.7	.....	5.2	0.6	0.7	3.9	2.6	44.9	5.5	2.3	10.4	0.2	6.9	44.3	31.2
56	N.Mex...	68,441	53,218	15,223	77.8	12.2	13.1	2.4	0.3	0.7	3.6	1.1	33.4	4.5	0.5	5.9	0.1	22.2	41.5	40.2
57	Ariz....	24,366	20,648	3,718	84.7	5.9	15.8	0.2	1.3	0.2	9.1	3.4	37.1	0.8	6.3	3.0	1.8	15.3	19.1	14.3
58	Utah....	75,679	64,929	10,750	85.8	4.7	.....	3.0	0.9	0.6	10.7	6.9	39.7	4.5	3.0	11.2	0.4	14.2	43.5	35.8
59	Nev.....	16,288	15,529	759	95.3	2.3	.....	2.1	0.2	.....	14.4	1.2	50.8	6.8	5.1	12.1	0.2	4.7	41.1	16.4
	Pac.																			
60	Wash....	129,578	105,113	24,465	81.1	22.0	.....	1.6	1.4	3.0	7.5	3.4	32.7	2.0	2.8	4.0	0.7	18.9	22.7	18.3
61	Oreg....	162,583	142,699	19,884	87.8	7.6	.....	3.1	1.0	2.4	11.2	2.5	37.0	6.1	4.2	11.3	1.3	12.2	31.0	17.9
62	Calif...	550,996	504,013	46,983	91.5	4.5	2.5	1.6	0.9	4.4	4.3	3.1	62.1	3.6	0.6	3.9	0.2	8.5	14.7	15.2

[1] 0.05 percent or less.
[2] Data for the District of Columbia not included in totals.

Table 24.—CHICKENS 4 MONTHS OLD AND OVER—NUMBER ON COMMERCIAL AND OTHER FARMS, WITH PERCENT DISTRIBUTION, BY TYPE OF FARM, BY DIVISIONS AND STATES: 1950

[Data are based on reports for only a sample of farms. See text. Base figures in Volume I]

	Region, division, and State	Number of chickens 4 months old and over			Percent distribution of chickens 4 months old and over													Percent of farms in each group reporting chickens	
					Commercial farms, by type of farm												Other farms		
		All farms	Commercial farms	Other farms	Commercial, total	Cash-grain	Cotton	Other field-crop	Vegetable	Fruit-and-nut	Dairy	Poultry	Livestock other than dairy and poultry	General— Primarily crop	General— Primarily livestock	General— Crop and livestock	Miscellaneous		Commercial farms	Other farms
1	U.S.	343,108,669	295,876,355	47,232,314	86.2	8.1	5.1	3.6	0.3	0.5	11.7	21.3	20.0	1.0	6.2	8.3	0.3	13.8	80.7	74.9
2	The North..	213,177,875	195,896,125	17,281,750	91.9	10.6	0.2	0.4	0.2	0.2	15.6	19.7	26.2	0.4	8.6	9.5	0.1	8.1	79.4	65.1
3	The South..	95,048,304	69,030,346	26,017,958	72.6	3.3	17.7	11.5	0.5	0.4	5.2	11.4	10.4	2.0	2.4	7.2	0.6	27.4	85.1	81.4
4	The West...	34,882,490	30,949,884	3,932,606	88.7	5.3	0.6	1.3	0.5	2.6	5.4	57.6	7.8	1.6	1.8	3.9	0.3	11.3	65.9	61.4
	Geo. Div.																			
5	N.E.....	12,359,519	11,181,336	1,178,183	90.5	(1)	.....	1.1	0.3	0.4	8.0	78.2	0.3	0.2	0.8	0.8	0.4	9.5	53.0	44.1
6	M.A.....	37,609,661	33,780,480	3,829,181	89.8	0.8	.....	0.9	0.7	0.6	19.5	56.1	2.2	0.6	4.3	4.1	0.2	10.2	69.1	64.6
7	E.N.C...	63,722,892	56,662,104	7,060,788	88.9	12.7	(1)	0.5	0.3	0.3	24.6	10.0	19.5	0.4	10.1	10.2	0.2	11.1	78.7	67.0
8	W.N.C...	99,485,803	94,272,205	5,213,598	94.8	14.4	0.3	0.1	(1)	(1)	9.3	4.9	42.8	0.3	10.2	12.2	0.1	5.2	84.1	69.4
9	S.A.....	33,593,989	24,133,389	9,460,600	71.8	1.2	6.5	18.7	0.9	0.6	5.8	21.5	6.5	2.3	2.3	4.8	0.9	28.2	83.7	79.4
10	E.S.C...	27,799,803	19,294,640	8,505,163	69.4	0.8	19.3	13.7	0.2	0.2	5.5	4.5	11.6	1.7	2.2	9.1	0.7	30.6	87.5	82.8
11	W.S.C...	33,654,512	25,602,317	8,052,195	76.1	7.4	27.7	2.4	0.4	0.5	4.3	6.9	13.5	2.0	2.7	8.1	0.2	23.9	83.9	82.5
12	Mt.....	10,107,452	8,878,000	1,229,452	87.8	13.8	0.9	3.3	0.5	0.5	8.2	24.0	20.5	3.7	3.7	8.4	0.3	12.2	72.7	63.1
13	Pac.....	24,775,038	22,071,884	2,703,154	89.1	1.9	0.5	0.5	0.5	3.4	4.3	71.2	2.7	0.8	1.0	2.0	0.3	10.9	60.0	60.6
	N.E.																			
14	Maine...	2,326,802	2,095,094	231,708	90.0	(1)	.....	3.4	0.2	0.5	5.7	75.2	0.5	0.4	1.5	1.4	1.3	10.0	50.1	37.4
15	N.H.....	2,079,705	1,902,770	176,935	91.5	.....	.....	(1)	(1)	0.7	5.8	83.6	0.1	0.2	0.4	0.4	0.2	8.5	57.8	42.6
16	Vt.....	833,364	744,664	88,700	89.4	.....	.....	0.1	0.1	(1)	33.3	51.7	0.5	0.3	0.9	1.4	1.0	10.6	51.0	43.0
17	Mass....	4,103,664	3,679,863	423,801	89.7	.....	.....	0.3	0.3	0.3	4.8	82.2	0.2	0.2	0.4	0.8	0.1	10.3	53.5	48.6
18	R.I.....	468,965	432,945	36,020	92.3	.....	.....	0.7	1.4	0.9	7.1	81.4	0.4	.....	0.3	0.1	0.1	7.7	59.2	43.2
19	Conn....	2,547,019	2,326,000	221,019	91.3	.....	.....	1.7	0.4	0.3	8.9	78.1	0.2	(1)	1.4	0.2	0.1	8.7	55.5	55.8
	M.A.																			
20	N.Y.....	10,102,595	9,055,144	1,047,451	89.6	1.1	.....	0.7	1.0	1.1	26.5	51.1	1.1	0.7	2.3	3.9	0.3	10.4	59.6	54.1
21	N.J.....	9,982,711	9,529,939	452,772	95.5	0.1	.....	0.3	1.0	0.4	4.1	87.9	0.3	0.4	0.4	0.6	0.1	4.5	66.1	66.2
22	Pa.....	17,524,355	15,195,397	2,328,958	86.7	1.0	.....	1.4	0.3	0.4	24.1	40.9	3.8	0.6	7.7	6.2	0.3	13.3	79.1	71.1
	E.N.C.																			
23	Ohio....	13,288,250	11,251,395	2,036,855	84.7	8.5	.....	1.1	0.3	0.3	16.7	12.7	18.6	0.4	14.3	11.8	0.1	15.3	80.0	70.8
24	Ind.....	12,570,477	11,061,461	1,509,016	88.0	9.4	.....	0.6	0.2	0.1	9.0	12.8	30.4	0.3	14.1	11.0	0.2	12.0	80.7	70.1
25	Ill.....	17,405,852	15,802,339	1,603,513	90.8	29.1	(1)	(1)	0.2	0.2	8.7	5.5	26.7	0.4	6.7	13.2	0.1	9.2	84.8	76.6
26	Mich....	8,356,277	7,070,744	1,285,533	84.6	7.8	.....	0.8	0.7	1.4	29.4	16.2	6.4	0.9	9.6	11.2	0.2	15.4	71.6	59.2
27	Wis.....	12,102,036	11,476,165	625,871	94.8	0.5	.....	0.3	0.3	0.1	69.3	6.5	8.1	0.3	6.6	2.6	0.2	5.2	74.1	51.9
	W.N.C.																			
28	Minn....	23,333,482	22,555,894	777,588	96.7	11.5	.....	0.2	0.1	(1)	21.8	7.6	24.1	0.3	17.1	13.9	0.1	3.3	80.5	50.4
29	Iowa....	26,609,539	25,892,184	717,355	97.3	8.9	.....	(1)	(1)	(1)	3.1	3.2	63.7	0.1	8.4	9.8	(1)	2.7	87.6	69.1
30	Mo.....	16,802,353	14,408,424	2,393,929	85.8	4.7	2.1	0.1	0.1	0.1	12.5	6.8	44.1	0.4	8.6	6.3	0.1	14.2	87.4	76.2
31	N.Dak...	3,378,928	3,317,643	61,285	98.2	51.3	.....	0.6	(1)	(1)	4.0	1.0	17.5	0.4	4.1	19.3	(1)	1.8	72.3	52.1
32	S.Dak...	7,172,527	7,029,776	142,751	98.0	15.2	.....	0.1	(1)	.....	2.1	2.4	54.7	0.3	7.8	15.5	(1)	2.0	83.8	57.6
33	Nebr....	10,733,006	10,400,725	332,281	96.9	25.3	.....	0.3	(1)	(1)	2.6	3.5	43.0	0.5	6.8	14.9	0.1	3.1	85.4	67.7
34	Kans....	11,455,968	10,667,559	788,409	93.1	25.6	.....	(1)	(1)	(1)	6.2	4.8	30.3	0.5	9.3	16.3	(1)	6.9	84.0	73.3
	S.A.																			
35	Del.....	750,393	697,758	52,635	93.0	2.8	.....	.....	2.0	0.1	12.3	66.0	2.0	0.6	2.4	4.5	0.2	7.0	69.5	59.7
36	Md.....	2,947,311	2,491,273	456,038	84.5	2.8	.....	6.1	2.2	0.6	21.6	32.6	5.4	1.7	4.4	6.9	0.3	15.5	80.5	75.9
37	D.C.[2]....	446	107	339	24.0	.....	.....	.....	(*)	.....	.....	(*)	(*)	.....	.....	.....	(*)	76.0	18.8	33.3
38	Va.....	6,725,778	4,796,918	1,928,860	71.3	1.8	0.1	15.5	0.5	0.5	7.4	22.1	11.5	1.0	4.4	5.7	0.7	28.7	87.0	81.5
39	W.Va....	2,943,069	1,438,568	1,504,501	48.9	0.4	.....	1.7	0.2	0.4	7.9	14.4	16.5	0.3	4.4	2.1	0.7	51.1	88.3	80.4
40	N.C.....	8,895,004	6,766,480	2,128,524	76.1	1.2	5.6	38.3	0.3	0.3	3.1	15.2	2.9	2.4	1.2	4.6	0.9	23.9	84.1	78.8
41	S.C.....	3,615,089	2,398,913	1,216,176	66.4	0.7	22.8	15.6	0.7	0.6	2.0	11.4	3.4	3.1	0.7	4.4	0.9	33.6	84.4	82.3
42	Ga.....	5,367,567	3,809,684	1,557,883	71.0	0.4	15.4	16.7	0.7	0.3	2.1	17.3	4.8	5.3	0.6	5.5	1.9	29.0	85.9	78.4
43	Fla.....	2,349,778	1,733,795	615,983	73.8	0.1	0.7	5.9	3.4	3.5	0.7	49.1	4.3	1.5	0.6	3.2	0.7	26.2	63.2	73.5
	E.S.C.																			
44	Ky.....	8,245,597	6,119,947	2,125,650	74.2	0.9	0.2	30.8	0.1	0.2	5.0	2.3	17.1	1.1	2.9	13.4	0.3	25.8	88.4	80.6
45	Tenn....	8,133,195	5,680,002	2,453,193	69.8	0.9	12.9	12.4	0.2	0.2	9.3	4.4	13.8	1.8	3.4	10.1	0.6	30.2	89.4	83.4
46	Ala.....	5,696,138	3,715,940	1,980,198	65.2	0.5	34.4	4.3	0.3	0.2	1.7	7.9	5.3	3.0	0.8	5.6	1.2	34.8	89.0	83.8
47	Miss....	5,724,873	3,778,751	1,946,122	66.0	0.6	40.9	0.3	0.4	0.1	4.5	4.7	6.7	1.4	0.8	4.8	0.9	34.0	84.0	83.2
	W.S.C.																			
48	Ark.....	5,425,101	3,663,175	1,761,926	67.5	2.3	32.0	0.2	0.4	1.1	5.4	7.8	10.1	0.9	2.1	4.7	0.5	32.5	84.4	83.2
49	La.....	3,687,407	2,303,441	1,383,966	62.5	5.4	29.2	7.7	0.8	1.2	3.0	3.6	6.2	2.5	0.4	2.1	0.4	37.5	86.8	85.6
50	Okla....	7,474,349	5,823,082	1,651,267	77.9	16.5	10.2	2.0	0.2	0.2	6.8	4.0	18.7	2.7	4.7	11.8	0.1	22.1	86.1	83.6
51	Tex.....	17,067,655	13,812,619	3,255,036	80.9	5.5	33.7	2.2	0.4	0.3	3.1	8.6	13.8	1.9	2.4	8.8	0.2	19.1	81.7	79.9
	Mt.																			
52	Mont....	1,389,312	1,271,570	117,742	91.5	25.9	.....	3.0	0.1	0.2	6.2	5.1	37.9	2.1	3.3	7.3	0.3	8.5	75.0	58.9
53	Idaho...	1,525,405	1,349,038	176,367	88.4	13.8	.....	9.0	0.2	0.4	15.9	10.8	13.2	6.1	6.8	11.9	0.4	11.6	70.9	64.6
54	Wyo.....	548,736	485,061	63,675	88.4	18.1	.....	2.4	0.1	.....	6.1	3.2	41.8	2.9	4.1	9.6	0.2	11.6	77.3	61.3
55	Colo....	2,647,591	2,359,550	288,041	89.1	19.5	.....	3.3	0.9	0.8	6.6	14.5	25.2	4.4	3.4	10.3	0.2	10.9	78.6	71.5
56	N.Mex...	786,770	609,089	177,681	77.4	15.9	9.4	2.9	0.3	0.8	4.6	9.8	21.6	4.8	1.3	5.8	0.2	22.6	73.9	62.7
57	Ariz....	444,812	350,973	93,839	78.9	4.5	4.5	0.2	0.9	0.5	6.7	46.2	10.8	1.2	1.5	1.2	0.8	21.1	59.3	59.0
58	Utah....	2,583,440	2,292,547	290,893	88.7	2.2	.....	1.2	0.7	0.6	8.0	57.1	6.3	2.2	3.1	6.9	0.3	11.3	60.3	57.2
59	Nev.....	181,386	160,172	21,214	88.3	2.6	.....	0.2	0.2	.....	9.3	18.4	35.2	8.2	7.8	6.0	0.4	11.7	75.9	61.0
	Pac.																			
60	Wash....	3,869,809	3,198,140	671,669	82.6	6.5	.....	0.5	0.8	2.5	9.9	53.1	3.8	0.7	1.9	2.4	0.5	17.4	65.5	62.6
61	Oreg....	2,847,214	2,259,193	588,021	79.3	3.6	.....	1.6	0.8	3.1	8.5	41.0	6.8	2.8	3.7	6.5	1.0	20.7	69.7	65.4
62	Calif...	18,058,015	16,614,551	1,443,464	92.0	0.6	0.6	0.3	0.4	3.6	2.4	79.9	1.8	0.4	0.4	1.2	0.2	8.0	54.5	55.8

*Not available. [1]0.05 percent or less. [2]Data for the District of Columbia not included in totals.

Table 25.—CORN FOR ALL PURPOSES—ACREAGE ON COMMERCIAL AND OTHER FARMS, WITH PERCENT DISTRIBUTION, BY TYPE OF FARM, BY DIVISIONS AND STATES: 1950

[Data are based on reports for only a sample of farms. See text. Base data in Volume I]

	Region, division, and State	Acres of corn for all purposes			Percent distirbution of acres of corn for all purposes														Percent of farms in each group reporting corn for all purposes	
					Commercial farms, by type of farm													Other farms		
		All farms	Commercial farms	Other farms	Commercial, total	Cash-grain	Cotton	Other field-crop	Vegetable	Fruit-and-nut	Dairy	Poultry	Livestock other than dairy and poultry	General— Primarily crop	General— Primarily livestock	General— Crop and livestock	Miscellaneous		Commercial farms	Other farms
1	U.S.....	83,351,015	77,751,706	5,599,309	93.3	20.6	7.5	5.5	0.3	0.1	10.2	1.2	31.8	1.6	4.0	10.1	0.3	6.7	71.6	45.5
2	The North..	59,616,589	58,089,868	1,526,721	97.4	27.0	0.2	0.2	0.1	0.1	12.4	1.1	39.5	0.5	5.2	11.1	0.1	2.6	78.4	38.2
3	The South..	22,674,275	18,677,676	3,996,599	82.4	3.3	26.8	19.3	0.6	0.3	4.7	1.6	11.8	4.4	1.2	7.6	0.8	17.6	76.0	54.2
4	The West...	1,060,151	984,162	75,989	92.8	29.1	0.5	2.8	1.1	0.5	10.2	1.3	31.0	4.7	1.9	9.8	0.1	7.2	12.0	6.3
	Geo. Div.																			
5	N.E.....	142,125	134,469	7,656	94.6	0.1	.....	3.2	0.3	0.1	82.1	3.7	2.8	0.3	0.6	0.7	0.6	5.4	28.2	5.3
6	M.A.....	2,064,796	1,859,183	205,613	90.0	4.5	.....	1.3	1.3	0.7	58.6	6.8	5.5	1.3	3.8	5.9	0.3	10.0	70.8	41.1
7	E.N.C...	21,464,463	20,659,665	804,798	96.3	32.4	(1)	0.4	0.2	0.1	19.3	1.1	27.4	0.5	5.1	9.6	0.1	3.7	86.6	47.4
8	W.N.C...	35,945,205	35,436,551	508,654	98.6	25.2	0.4	0.1	(1)	(1)	5.3	0.8	48.7	0.4	5.3	12.3	(1)	1.4	77.2	32.1
9	S.A.....	8,741,039	7,296,174	1,444,865	83.5	3.0	15.5	34.4	1.1	0.4	5.4	2.6	7.6	6.2	0.8	5.3	1.2	16.5	87.5	58.9
10	E.S.C...	8,744,188	6,959,285	1,784,903	79.6	2.5	29.5	13.0	0.2	0.2	4.7	0.6	14.3	3.2	1.3	9.4	0.7	20.4	83.3	62.3
11	W.S.C...	5,189,048	4,422,217	766,831	85.2	5.0	41.6	4.4	0.6	0.3	3.3	1.5	14.7	3.6	1.6	8.5	0.2	14.8	55.2	36.8
12	Mt.....	953,820	884,780	69,040	92.8	30.5	0.3	2.6	0.6	0.2	7.7	0.9	33.3	4.5	2.0	10.2	0.1	7.2	20.1	15.7
13	Pac.....	106,331	99,382	6,949	93.5	16.7	1.7	4.1	5.3	3.5	32.7	4.5	10.3	6.0	1.7	6.7	0.3	6.5	5.0	1.8
	N.E.																			
14	Maine...	10,017	9,215	802	92.0	.....	.....	0.6	(1)	.....	74.8	3.4	3.7	1.5	1.2	4.6	2.1	8.0	13.2	2.5
15	N.H.....	11,335	10,460	875	92.3	0.7	.....	0.5	0.2	0.2	80.4	4.7	2.0	0.1	2.0	0.9	0.5	7.7	23.1	3.7
16	Vt.....	51,944	50,690	1,254	97.6	.....	.....	0.3	.....	(1)	93.3	1.5	1.3	0.1	0.1	0.2	0.8	2.4	44.5	5.1
17	Mass....	29,534	27,682	1,852	93.7	.....	.....	7.0	0.4	0.3	75.3	6.0	2.9	0.3	0.2	0.9	0.5	6.3	25.3	6.4
18	R.I.....	5,540	5,330	210	96.2	.....	.....	6.8	1.9	.....	77.1	6.2	3.2	.....	.....	.....	1.0	3.8	28.5	6.5
19	Conn....	33,755	31,092	2,663	92.1	0.2	.....	5.3	0.5	0.3	74.5	4.4	5.1	0.5	1.1	0.3	.....	7.9	38.5	12.2
	M.A.																			
20	N.Y.....	635,503	603,694	31,809	95.0	2.3	.....	0.7	1.0	1.0	78.3	3.1	2.5	1.0	1.2	3.6	0.2	5.0	62.5	22.6
21	N.J.....	164,333	152,922	11,411	93.1	6.3	.....	3.2	7.8	1.0	54.0	12.0	2.2	2.6	0.9	2.5	0.6	6.9	47.3	29.0
22	Pa.....	1,264,960	1,102,567	162,393	87.2	5.3	.....	1.3	0.5	0.5	49.4	8.0	7.5	1.3	5.5	7.5	0.4	12.8	83.9	54.2
	E.N.C.																			
23	Ohio....	3,475,563	3,259,371	216,192	93.8	23.4	.....	1.0	0.2	0.1	15.5	1.7	28.9	0.7	8.7	13.5	0.2	6.2	88.1	52.3
24	Ind.....	4,623,499	4,427,711	195,788	95.8	28.5	.....	0.6	0.1	(1)	8.0	1.5	37.1	0.5	7.2	12.0	0.1	4.2	87.4	48.6
25	Ill.....	9,107,436	8,939,956	167,480	98.2	50.3	(1)	(1)	0.1	0.1	6.2	0.4	29.0	0.3	2.6	8.9	0.1	1.8	90.8	45.9
26	Mich....	1,600,988	1,443,830	157,158	90.2	12.0	.....	0.7	0.6	1.0	43.4	2.3	12.0	1.0	6.4	10.7	0.2	9.8	75.7	44.6
27	Wis.....	2,656,977	2,588,797	68,180	97.4	1.4	.....	0.4	0.3	(1)	74.5	0.8	12.4	0.4	4.5	2.5	0.1	2.6	88.0	39.5
	W.N.C.																			
28	Minn....	5,778,577	5,725,194	53,383	99.1	22.1	.....	0.1	(1)	(1)	17.1	1.4	30.8	0.3	11.4	15.7	(1)	0.9	83.3	26.0
29	Iowa....	11,256,938	11,173,238	83,700	99.3	19.0	.....	(1)	0.1	(1)	2.4	0.5	62.5	0.2	4.4	10.2	(1)	0.7	94.0	46.1
30	Mo.....	3,892,995	3,681,072	211,923	94.6	16.6	3.8	0.2	(1)	0.1	7.4	1.4	50.7	0.9	4.8	8.6	0.1	5.4	73.2	33.2
31	N.Dak...	1,183,905	1,177,397	6,508	99.5	45.6	.....	0.3	(1)	.....	2.5	0.2	31.5	0.4	2.8	16.2	(1)	0.5	47.5	11.2
32	S.Dak...	4,038,470	4,008,627	29,843	99.3	22.7	.....	0.1	(1)	.....	1.5	0.4	57.3	0.3	3.9	13.1	(1)	0.7	79.2	23.8
33	Nebr....	7,427,299	7,373,628	53,671	99.3	38.1	.....	0.1	(1)	(1)	1.7	0.5	42.3	0.5	3.3	12.7	(1)	0.7	86.3	37.9
34	Kans....	2,367,021	2,297,395	69,626	97.1	30.1	.....	(1)	(1)	0.1	6.3	0.8	38.1	0.5	5.8	15.3	(1)	2.9	54.0	26.4
	S.A.																			
35	Del.....	131,947	121,322	10,625	91.9	15.0	.....	0.3	3.4	0.4	25.1	32.8	4.5	2.0	1.4	7.1	0.1	8.1	81.4	60.4
36	Md.....	448,397	413,813	34,584	92.3	10.7	.....	10.2	3.2	0.5	37.1	8.5	7.7	2.5	2.8	9.0	0.3	7.7	83.1	46.8
37	D.C.[2]....	110	2	108	1.8	.....	.....	.....	(*)	.....	.....	(*)	(*)	.....	.....	.....	(*)	98.2	6.2	33.3
38	Va.....	953,279	781,716	171,563	82.0	6.1	0.2	32.4	0.8	0.7	10.8	3.2	15.9	2.9	2.2	5.9	0.9	18.0	86.9	53.9
39	W.Va....	238,687	130,893	107,794	54.8	3.0	.....	2.7	0.1	1.2	12.2	5.0	22.0	1.0	3.4	3.2	1.0	45.2	79.7	57.8
40	N.C.....	2,112,603	1,836,758	275,845	86.9	3.3	7.8	60.6	0.3	0.2	2.6	1.3	2.8	3.8	0.4	3.0	0.7	13.1	92.5	61.7
41	S.C.....	1,352,159	1,070,508	281,651	79.2	1.7	34.9	21.0	1.0	0.3	2.7	1.1	5.1	5.6	0.5	4.3	0.8	20.8	91.5	70.4
42	Ga.....	2,972,242	2,520,277	451,965	84.8	1.0	23.3	30.4	0.7	0.4	1.5	1.9	7.0	10.3	0.2	6.1	2.0	15.2	90.4	63.6
43	Fla.....	531,725	420,887	110,838	79.2	0.9	3.7	33.4	5.1	0.3	1.4	0.5	15.0	7.6	0.4	9.7	1.1	20.8	43.6	34.5
	E.S.C.																			
44	Ky.....	2,210,661	1,884,323	326,338	85.2	5.0	0.3	29.1	0.1	0.2	5.5	0.5	24.0	2.5	2.2	15.6	0.3	14.8	82.2	60.8
45	Tenn....	2,062,913	1,691,739	371,174	82.0	3.0	22.4	12.1	0.2	0.2	8.3	0.5	18.3	2.8	2.5	11.3	0.6	18.0	82.4	54.3
46	Ala.....	2,481,969	1,908,714	573,255	76.9	0.9	43.2	9.8	0.3	0.2	1.6	0.7	7.4	5.1	0.3	6.3	1.1	23.1	91.4	68.3
47	Miss....	1,988,645	1,474,509	514,136	74.1	1.4	51.9	0.3	0.4	0.1	4.0	0.6	7.8	1.8	0.4	4.5	0.8	25.9	78.8	65.7
	W.S.C.																			
48	Ark.....	1,125,293	927,627	197,666	82.4	3.7	53.6	0.2	0.4	0.7	3.1	1.4	10.7	2.0	1.0	5.3	0.5	17.6	62.5	40.7
49	La.....	714,912	564,004	150,908	78.9	0.7	47.3	13.3	0.8	0.4	2.4	0.2	7.2	3.6	0.2	2.3	0.3	21.1	69.3	43.7
50	Okla....	1,042,034	864,127	177,907	82.9	6.8	17.3	4.4	0.5	0.2	6.6	0.9	23.8	5.5	3.0	13.9	0.1	17.1	42.7	34.2
51	Tex.....	2,306,809	2,066,459	240,350	89.6	6.1	45.0	3.7	0.7	0.1	2.1	2.2	14.8	3.5	1.6	9.6	0.2	10.4	52.3	31.9
	Mt.																			
52	Mont....	129,697	128,052	1,645	98.7	27.0	.....	3.0	(1)	.....	1.4	0.1	60.6	1.7	1.1	3.8	.....	1.3	9.6	2.9
53	Idaho...	25,898	24,372	1,526	94.1	9.8	.....	6.0	2.6	0.5	31.8	1.2	16.7	9.3	1.8	14.5	.....	5.9	8.0	3.4
54	Wyo.....	41,102	40,107	995	97.6	17.7	.....	3.1	.....	.....	4.0	(1)	58.7	1.9	1.9	10.3	.....	2.4	13.9	3.9
55	Colo....	610,956	597,416	13,540	97.8	36.6	.....	2.6	0.6	0.2	7.7	1.0	28.7	5.4	2.4	12.7	(1)	2.2	40.4	17.1
56	N.Mex...	83,035	57,194	25,841	68.9	23.7	3.0	1.7	0.6	0.3	4.8	0.5	25.2	3.6	0.9	4.1	0.4	31.1	28.8	43.2
57	Ariz....	31,317	8,520	22,797	27.2	3.0	2.1	.....	2.9	.....	6.1	0.9	11.5	0.3	(1)	0.4	(1)	72.8	9.9	10.8
58	Utah....	30,025	27,369	2,656	91.2	5.4	.....	2.9	0.8	0.2	26.9	5.1	33.6	5.0	1.2	9.9	0.1	8.8	20.7	7.8
59	Nev.....	1,790	1,750	40	97.8	.....	.....	.....	.....	.....	28.2	8.4	41.3	19.3	.....	0.6	.....	2.2	6.2	2.5
	Pac.																			
60	Wash....	20,581	18,661	1,920	90.7	9.1	.....	5.5	4.1	6.9	30.1	5.7	12.6	6.6	1.9	7.9	0.4	9.3	6.4	1.9
61	Oreg....	25,319	23,092	2,227	91.2	6.7	.....	4.5	2.0	3.0	29.4	7.2	14.1	5.5	4.4	13.9	0.4	8.8	8.6	2.9
62	Calif...	60,431	57,629	2,802	95.4	23.4	3.0	3.4	7.2	2.6	34.9	3.0	7.9	6.1	0.4	3.4	0.2	4.6	3.1	1.0

*Not available.

[1]0.05 percent or less.

[2]Data for the District of Columbia not included in totals.

Table 26.—WHEAT THRESHED—ACREAGE ON COMMERCIAL AND OTHER FARMS, WITH PERCENT DISTRIBUTION, BY TYPE OF FARM, BY DIVISIONS AND STATES: 1950

[Data are based on reports for only a sample of farms. See text. Base data in Volume I]

	Region, division, and State	Acres of wheat threshed			Percent distribution of acres of wheat threshed													
					Commercial farms, by type of farm													Other farms
		All farms	Commercial farms	Other farms	Commercial, total	Cash-grain	Cotton	Other field-crop	Vegetable	Fruit-and-nut	Dairy	Poultry	Livestock other than dairy and poultry	General—			Miscellaneous	
														Primarily crop	Primarily livestock	Crop and livestock		
1	U.S[1]	71,043,483	70,038,189	1,005,294	98.6	61.8	1.5	1.0	0.1	0.1	4.1	0.7	17.3	1.3	2.1	8.5	(2)	1.4
2	The North[1]	43,145,203	42,540,247	604,956	98.6	56.9	(2)	0.7	0.1	0.1	5.3	0.7	20.3	0.6	3.1	10.8	(2)	1.4
3	The South[1]	13,688,011	13,435,921	252,090	98.2	60.9	7.3	2.1	0.1	0.1	3.3	0.6	12.9	3.0	1.0	6.7	0.1	1.8
4	The West	14,210,269	14,062,021	148,248	99.0	77.4	0.5	1.1	0.2	0.1	1.3	0.6	12.1	1.7	0.5	3.4	0.1	1.0
	Geo. Div.																	
5	N.E.	(***)	(***)	(***)	(***)	(***)	(***)	(***)	(***)	(***)	(***)	(***)	(***)	(***)	(***)	(***)	(***)	(***)
6	M.A.	1,324,786	1,201,594	123,192	90.7	8.9	.....	4.1	1.7	1.1	43.2	8.3	5.6	2.6	5.1	9.9	0.4	9.3
7	E.N.C.	7,206,996	6,961,940	245,056	96.6	34.2	(2)	0.5	0.3	0.2	14.0	1.3	24.1	0.8	7.0	14.1	0.1	3.4
9	W.N.C[1]	34,613,421	34,376,713	236,708	99.3	63.4	(2)	0.6	(2)	(2)	2.0	0.3	20.1	0.5	2.2	10.2	(2)	0.7
9	S.A[1]	1,148,939	1,029,268	119,671	89.6	11.8	4.1	14.7	0.8	0.5	21.9	4.8	12.8	4.6	2.8	10.2	0.6	10.4
10	E.S.C[1]	517,434	490,245	27,189	94.7	6.4	0.9	20.9	0.1	0.1	7.5	0.3	26.2	6.9	2.7	22.6	0.3	5.3
11	W.S.C[1]	12,021,638	11,916,408	105,230	99.1	67.9	7.9	0.1	(2)	(2)	1.3	0.3	12.4	2.7	0.8	5.7	(2)	0.9
12	Mt.	9,915,271	9,797,704	117,567	98.8	74.3	0.1	1.3	0.1	(2)	1.3	0.5	15.0	1.7	0.6	4.0	(2)	1.2
13	Pac.	4,294,998	4,264,317	30,681	99.3	84.4	1.6	0.7	0.7	0.4	1.2	0.8	5.4	1.9	0.2	2.0	0.1	0.7
	N.E.																	
14	Maine	(***)	(***)	(***)	(***)	(***)	(***)	(***)	(***)	(***)	(***)	(***)	(***)	(***)	(***)	(***)	(***)	(***)
15	N.H.	(***)	(***)	(***)	(***)	(***)	(***)	(***)	(***)	(***)	(***)	(***)	(***)	(***)	(***)	(***)	(***)	(***)
16	Vt.	(***)	(***)	(***)	(***)	(***)	(***)	(***)	(***)	(***)	(***)	(***)	(***)	(***)	(***)	(***)	(***)	(***)
17	Mass.	(***)	(***)	(***)	(***)	(***)	(***)	(***)	(***)	(***)	(***)	(***)	(***)	(***)	(***)	(***)	(***)	(***)
18	R.I.	(***)	(***)	(***)	(***)	(***)	(***)	(***)	(***)	(***)	(***)	(***)	(***)	(***)	(***)	(***)	(***)	(***)
19	Conn.	(***)	(***)	(***)	(***)	(***)	(***)	(***)	(***)	(***)	(***)	(***)	(***)	(***)	(***)	(***)	(***)	(***)
	M.A.																	
20	N.Y.	379,183	350,630	28,553	92.5	15.4	.....	2.2	3.2	2.4	42.4	5.9	2.9	4.6	2.2	10.9	0.4	7.5
21	N.J.	79,355	76,522	2,833	96.4	6.6	.....	27.2	5.0	1.2	32.0	14.8	1.8	3.6	1.3	2.6	0.4	3.6
22	Pa.	866,248	774,442	91,806	89.4	6.2	.....	2.8	0.8	0.4	44.5	8.7	7.2	1.6	6.7	10.1	0.4	10.6
	E.N.C.																	
23	Ohio	2,259,283	2,159,378	99,905	95.6	24.8	.....	0.7	0.2	0.2	15.3	1.5	28.0	0.7	9.5	14.6	0.1	4.4
24	Ind.	1,734,279	1,700,748	33,531	98.1	29.1	.....	0.4	0.1	0.1	7.3	1.5	36.7	0.5	8.5	13.8	(2)	1.9
25	Ill.	1,863,126	1,842,611	20,515	98.9	57.0	(2)	(2)	0.4	0.2	4.5	0.4	18.6	0.5	3.3	14.1	(2)	1.1
26	Mich.	1,250,632	1,162,696	87,986	93.0	26.8	.....	0.9	0.4	0.7	31.1	2.1	8.8	1.8	6.0	14.2	0.1	7.0
27	Wis.	99,626	96,507	3,119	96.9	4.2	.....	1.0	0.7	0.1	63.6	1.6	12.6	1.4	7.0	4.4	0.3	3.1
	W.N.C.																	
28	Minn.	1,259,752	1,252,862	6,890	99.5	55.2	.....	5.4	0.1	(2)	7.9	1.1	8.4	1.6	6.0	13.6	(2)	0.5
29	Iowa[3]	344,527	340,825	3,702	98.9	34.9	.....	0.1	0.1	.....	1.2	0.3	50.3	0.3	2.7	9.2	(2)	1.1
30	Mo.	1,602,229	1,564,893	37,336	97.7	26.4	0.4	0.2	0.1	0.1	6.7	1.3	43.2	1.1	5.5	12.7	0.1	2.3
31	N.Dak.	10,203,984	10,155,600	48,384	99.5	74.7	.....	1.1	.....	.....	1.8	0.1	10.2	0.4	1.2	10.1	(2)	0.5
32	S.Dak.	3,922,811	3,885,809	37,002	99.1	41.9	.....	0.1	(2)	.....	1.4	0.1	41.2	0.4	2.5	11.4	(2)	0.9
33	Nebr.	3,915,000	3,899,076	15,924	99.6	64.7	.....	0.1	(2)	(2)	0.6	0.3	20.7	0.5	2.1	10.5	(2)	0.4
34	Kans.	13,365,118	13,277,648	87,470	99.3	66.8	.....	(2)	(2)	(2)	1.7	0.3	18.9	0.4	2.0	9.2	(2)	0.7
	S.A.																	
35	Del.	58,234	56,219	2,015	96.5	13.9	.....	.....	1.8	0.4	50.6	8.9	3.8	1.6	2.0	13.6	.....	3.5
36	Md.	314,617	304,362	10,255	96.7	14.8	.....	5.7	1.8	0.2	44.7	3.8	8.0	2.3	2.9	12.3	0.2	3.3
37	D.C.	.....	.....	.....	.....	.....	.....	.....	.....	.....	.....	.....	.....	.....	.....	.....	.....	.....
38	Va.	380,566	339,413	41,153	89.2	11.1	0.1	17.2	0.4	0.6	11.8	4.8	24.2	3.5	3.9	10.9	0.7	10.8
39	W.Va.	62,514	52,644	9,870	84.2	7.5	.....	0.8	(2)	2.5	20.5	10.5	29.6	0.8	5.7	5.6	0.6	15.8
40	N.C.	333,008	276,630	56,378	83.1	10.3	14.1	25.4	0.2	0.3	7.1	4.0	2.8	9.2	1.2	7.7	0.8	16.9
41	S.C.	(4)	(4)	(4)	(4)	(4)	(4)	(4)	(4)	(4)	(4)	(4)	(4)	(4)	(4)	(4)	(4)	(4)
42	Ga.	(4)	(4)	(4)	(4)	(4)	(4)	(4)	(4)	(4)	(4)	(4)	(4)	(4)	(4)	(4)	(4)	(4)
43	Fla.	(***)	(***)	(***)	(***)	(***)	(***)	(***)	(***)	(***)	(***)	(***)	(***)	(***)	(***)	(***)	(***)	(***)
	E.S.C.																	
44	Ky.	276,034	269,153	6,881	97.5	6.3	.....	20.8	(2)	0.1	6.0	0.2	32.6	5.8	1.5	23.8	0.4	2.5
45	Tenn.	241,400	221,092	20,308	91.6	6.4	1.9	21.0	0.1	0.2	9.2	0.4	18.8	8.1	4.0	21.3	0.2	8.4
46	Ala.	(4)	(4)	(4)	(4)	(4)	(4)	(4)	(4)	(4)	(4)	(4)	(4)	(4)	(4)	(4)	(4)	(4)
47	Miss.	(4)	(4)	(4)	(4)	(4)	(4)	(4)	(4)	(4)	(4)	(4)	(4)	(4)	(4)	(4)	(4)	(4)
	W.S.C.																	
48	Ark.	21,533	20,048	1,485	93.1	18.3	33.8	.....	0.6	5.7	8.6	2.3	11.7	2.1	2.4	7.2	0.4	6.9
49	La.	(***)	(***)	(***)	(***)	(***)	(***)	(***)	(***)	(***)	(***)	(***)	(***)	(***)	(***)	(***)	(***)	(***)
50	Okla.	6,314,436	6,252,304	62,132	99.0	71.1	4.0	0.1	(2)	(2)	1.7	0.2	10.1	2.9	1.2	7.7	(2)	1.0
51	Tex.	5,685,669	5,644,056	41,613	99.3	64.6	12.2	0.1	(2)	(2)	0.8	0.3	14.9	2.5	0.3	3.6	(2)	0.7
	Mt.																	
52	Mont.	4,642,997	4,588,885	54,112	98.8	75.4	.....	0.4	.....	(2)	0.6	0.1	18.2	0.8	0.4	3.0	(2)	1.2
53	Idaho	1,467,375	1,451,780	15,595	98.9	72.8	.....	5.0	(2)	(2)	2.2	0.5	6.8	4.3	1.3	5.9	0.1	1.1
54	Wyo.	367,705	363,943	3,762	99.0	63.8	.....	0.4	.....	.....	2.2	0.3	25.4	1.9	0.6	4.3	0.1	1.0
55	Colo.	2,460,335	2,446,933	13,402	99.5	79.3	.....	1.1	(2)	(2)	1.2	0.2	12.1	1.3	0.5	3.7	(2)	0.5
56	N.Mex.	504,358	493,034	11,324	97.8	69.3	0.9	0.8	(2)	(2)	2.8	(2)	17.1	1.4	0.2	5.2	(2)	2.2
57	Ariz.	32,469	28,831	3,638	88.8	51.7	5.7	1.7	9.8	.....	1.9	0.2	6.6	8.2	0.2	2.8	.....	11.2
58	Utah	423,975	408,631	15,344	96.4	58.8	.....	1.3	0.3	0.1	4.7	7.1	12.2	3.8	1.2	6.8	0.1	3.6
59	Nev.	16,057	15,667	390	97.6	19.0	.....	0.6	.....	.....	4.0	2.2	42.4	19.2	3.0	7.1	.....	2.4
	Pac.																	
60	Wash.	2,628,742	2,615,563	13,179	99.5	93.3	.....	0.2	0.3	0.1	0.9	0.3	3.0	0.5	0.1	0.8	0.1	0.5
61	Oreg.	1,034,354	1,023,940	10,414	99.0	76.2	.....	1.4	1.5	0.3	1.6	1.1	8.0	3.5	0.5	4.6	0.3	1.0
62	Calif.	631,902	624,814	7,088	98.9	60.7	10.8	1.1	1.0	2.1	1.5	2.2	11.5	4.8	0.1	3.2	(2)	1.1

***Not available; separate inquiry not on questionnaire for all States. See text.
[1]Figures are only for those States for which data were tabulated by type of farm.
[2]0.05 percent or less.
[3]Winter wheat only. Spring wheat not tabulated by type of farm.
[4]Not tabulated by type of farm.

Table 27.—LAND FROM WHICH HAY WAS CUT—ACREAGE ON COMMERCIAL AND OTHER FARMS, WITH PERCENT DISTRIBUTION, BY TYPE OF FARM, BY DIVISIONS AND STATES: 1950

[Data are based on reports for only a sample of farms. See text. Base figures in Volume I]

	Region, division, and State	Land from which hay was cut (acres)			Percent distribution of land from which hay was cut													Percent of farms in each group reporting land from which hay was cut	
					Commercial farms, by type of farm														
		All farms	Commercial farms	Other farms	Commercial, total	Cash-grain	Cotton	Other field-crop	Vegetable	Fruit-and-nut	Dairy	Poultry	Livestock other than dairy and poultry	General— Primarily crop	General— Primarily livestock	General— Crop and livestock	Miscellaneous	Other farms	Commercial farms	Other farms
1	U.S.....	66,021,167	60,628,128	5,393,039	91.8	9.6	2.5	2.9	0.3	0.4	23.3	1.5	36.4	3.0	3.6	8.0	0.4	8.2	59.1	33.0
2	The North..	43,976,688	41,166,946	2,809,742	93.6	11.7	0.1	0.6	0.2	0.2	28.8	1.5	36.4	1.3	4.4	8.1	0.3	6.4	77.3	46.2
3	The South..	12,056,498	10,009,111	2,047,387	83.0	3.2	12.3	11.1	0.3	0.5	13.2	1.9	24.6	3.9	2.3	8.9	0.9	17.0	40.0	26.1
4	The West...	9,987,981	9,452,071	535,910	94.6	8.3	1.7	2.7	0.8	0.9	11.3	1.0	50.8	9.2	1.2	6.2	0.5	5.4	54.7	36.9
	Geo. Div.																			
5	N.E.....	2,132,429	1,671,761	460,668	78.4	0.1	.....	5.1	0.4	0.7	58.4	4.7	2.9	1.9	0.7	1.4	2.1	21.6	77.2	74.5
6	M.A.....	5,563,398	4,866,018	697,380	87.5	1.6	.....	0.8	0.7	0.7	67.5	3.7	4.6	1.8	2.1	3.4	0.5	12.5	80.1	58.5
7	E.N.C...	11,610,268	10,798,395	811,873	93.0	10.0	(1)	0.7	0.2	0.4	44.3	1.3	20.8	1.1	5.8	8.2	0.3	7.0	76.6	38.2
8	W.N.C...	24,670,593	23,830,772	839,821	96.6	15.7	0.1	0.2	(1)	(1)	10.2	0.9	53.7	1.3	4.6	9.7	0.1	3.4	77.2	40.2
9	S.A.....	3,979,783	3,117,011	862,772	78.3	2.4	6.8	14.0	0.6	0.8	18.2	3.6	19.6	3.0	2.5	5.6	1.3	21.7	43.5	32.7
10	E.S.C...	4,377,516	3,720,671	656,845	85.0	1.4	11.6	17.0	0.2	0.2	11.9	0.6	23.7	2.9	2.3	12.2	0.9	15.0	46.4	26.0
11	W.S.C...	3,699,199	3,171,429	527,770	85.7	6.1	18.9	1.0	0.3	0.6	9.3	1.7	30.8	5.9	1.9	8.6	0.5	14.3	29.1	16.9
12	Mt.....	6,600,900	6,329,065	271,835	95.9	8.5	0.9	3.0	0.3	0.1	7.0	0.6	60.5	6.9	1.3	6.4	0.2	4.1	68.1	47.3
13	Pac.....	3,387,081	3,123,006	264,075	92.2	7.8	3.2	2.0	1.7	2.3	19.8	1.8	32.1	13.8	1.0	5.7	1.0	7.8	43.2	31.9
	N.E.																			
14	Maine...	616,055	419,299	196,756	68.1	0.2	.....	14.6	0.6	1.0	33.8	5.8	3.0	2.3	1.1	2.1	3.6	31.9	85.0	82.8
15	N.H.....	249,063	171,578	77,485	68.9	(1)	.....	1.5	0.3	1.0	49.0	6.9	2.4	2.1	0.8	2.8	2.1	31.1	79.1	79.6
16	Vt.....	755,115	667,363	87,752	88.4	.....	.....	0.3	(1)	0.2	79.8	1.6	2.1	1.6	0.4	0.8	1.6	11.6	96.2	84.7
17	Mass....	263,240	207,724	55,516	78.9	.....	.....	2.1	0.5	1.2	58.9	7.2	3.6	2.3	0.5	1.2	1.4	21.1	57.2	59.1
18	R.I.....	22,555	18,730	3,825	83.0	.....	.....	1.4	0.7	0.3	59.1	5.7	14.7	0.4	0.2	0.2	0.4	17.0	51.7	48.6
19	Conn....	226,401	187,067	39,334	82.6	0.1	.....	2.9	0.5	0.8	63.7	7.0	4.1	1.7	1.0	0.4	0.4	17.4	68.7	66.7
	M.A.																			
20	N.Y.....	3,224,529	2,883,749	340,780	89.4	1.2	.....	0.5	0.6	0.9	75.6	2.6	2.9	1.6	0.8	2.2	0.5	10.6	83.8	64.9
21	N.J.....	220,060	203,169	16,891	92.3	1.8	.....	1.5	3.8	0.9	65.6	5.9	3.5	5.2	0.9	2.2	1.0	7.7	40.2	24.0
22	Pa.....	2,118,809	1,779,100	339,709	84.0	2.2	.....	1.1	0.4	0.4	55.5	5.2	7.3	1.8	4.2	5.4	0.5	16.0	84.6	58.5
	E.N.C.																			
23	Ohio....	2,141,572	1,934,158	207,414	90.3	11.7	.....	0.9	0.2	0.3	27.6	2.1	25.5	0.7	9.4	11.6	0.3	9.7	78.1	40.4
24	Ind.....	1,510,118	1,414,262	95,856	93.7	12.4	.....	0.7	0.1	0.1	15.0	2.1	39.1	0.6	11.0	12.3	0.2	6.3	66.7	28.0
25	Ill.....	2,014,761	1,945,890	68,871	96.6	25.9	(1)	(1)	0.2	0.2	14.8	0.7	38.2	0.8	4.5	11.1	0.2	3.4	64.3	23.7
26	Mich....	2,199,778	1,935,367	264,411	88.0	7.9	.....	1.2	0.4	1.2	49.0	1.6	9.7	1.9	4.9	9.9	0.3	12.0	80.3	45.3
27	Wis.....	3,744,039	3,568,718	175,321	95.3	0.7	.....	0.7	0.3	0.1	78.7	0.7	8.0	1.0	2.9	1.9	0.3	4.7	94.3	58.3
	W.N.C.																			
28	Minn....	3,745,596	3,528,181	217,415	94.2	10.4	.....	0.3	0.1	(1)	36.4	2.0	20.6	1.6	10.9	11.4	0.4	5.8	87.1	62.1
29	Iowa....	3,045,957	3,002,088	43,869	98.6	8.6	.....	(1)	0.1	(1)	4.6	0.7	71.3	0.4	5.2	7.6	(1)	1.4	78.8	31.8
30	Mo.....	3,440,221	3,118,347	321,874	90.6	5.1	0.7	0.1	0.1	0.2	16.0	2.0	53.6	1.4	5.4	6.0	0.2	9.4	72.4	39.7
31	N.Dak...	3,431,279	3,380,689	50,590	98.5	45.2	.....	0.3	.....	.....	4.4	0.2	30.1	0.5	2.3	15.4	(1)	1.5	81.7	47.4
32	S.Dak...	4,395,919	4,310,987	84,932	98.1	12.6	.....	0.1	(1)	.....	2.2	0.3	70.1	1.1	2.5	9.1	(1)	1.9	83.2	42.5
33	Nebr....	4,636,054	4,589,411	46,643	99.0	10.6	.....	0.3	(1)	(1)	1.6	0.4	75.8	1.7	2.0	6.6	(1)	1.0	75.9	28.0
34	Kans....	1,975,567	1,901,069	74,498	96.2	22.6	.....	0.1	(1)	(1)	7.7	0.9	42.5	2.1	5.6	14.7	(1)	3.8	62.7	27.1
	S.A.																			
35	Del.....	60,729	57,139	3,590	94.1	7.9	.....	0.3	3.5	0.1	48.7	13.4	6.6	1.7	2.1	9.7	0.2	5.9	58.6	21.4
36	Md.....	415,402	379,016	36,386	91.2	4.6	.....	5.6	1.5	0.3	48.4	4.3	13.9	1.9	3.3	7.0	0.4	8.8	71.0	35.1
37	D.C[2]...	194	194	.....	100.0	.....	.....	.....	(*)	.....	.....	(*)	(*)	.....	.....	.....	(*)	.....	43.8	.....
38	Va.....	1,152,829	955,340	197,489	82.9	2.3	0.1	13.8	0.3	1.1	18.6	3.5	29.9	1.7	3.5	7.0	1.1	17.1	69.1	40.5
39	W.Va....	737,675	460,797	276,878	62.5	0.8	.....	1.3	0.1	0.8	13.4	4.5	33.8	0.8	3.8	2.2	1.0	37.5	89.5	57.2
40	N.C.....	882,763	708,518	174,245	80.3	2.6	8.8	36.0	0.5	0.2	12.0	2.5	5.9	3.7	1.2	5.4	1.4	19.7	49.7	36.0
41	S.C.....	379,627	287,495	92,132	75.7	2.8	27.6	10.5	0.7	1.2	8.4	2.0	7.5	7.0	0.7	5.7	1.6	24.3	35.0	26.5
42	Ga.....	331,155	252,098	79,057	76.1	1.9	26.4	2.0	0.4	0.9	11.7	4.4	10.7	6.7	0.9	6.3	3.8	23.9	18.3	17.6
43	Fla.....	19,603	16,608	2,995	84.7	.....	1.2	9.2	6.0	5.9	8.3	0.5	42.7	5.7	0.1	4.4	0.7	15.3	3.6	2.0
	E.S.C.																			
44	Ky.....	1,674,960	1,495,664	179,296	89.3	1.3	0.1	31.8	0.1	0.1	8.6	0.5	26.9	1.8	2.2	15.2	0.6	10.7	69.6	30.2
45	Tenn....	1,656,405	1,347,554	308,851	81.4	1.6	9.9	12.7	0.2	0.2	14.9	0.6	21.3	3.5	3.3	12.4	0.7	18.6	62.1	39.5
46	Ala.....	416,228	351,868	64,360	84.5	1.0	30.1	0.3	0.2	0.2	12.9	1.0	25.6	3.4	1.1	7.1	1.7	15.5	27.8	15.0
47	Miss....	629,923	525,585	104,338	83.4	1.6	34.9	0.2	0.2	0.2	12.1	0.6	20.9	3.6	0.8	6.9	1.4	16.6	26.9	19.7
	W.S.C.																			
48	Ark.....	1,009,737	777,466	232,271	77.0	3.5	24.9	0.2	0.3	1.3	9.9	3.2	21.9	2.9	2.1	5.9	0.8	23.0	41.2	32.4
49	La.....	265,808	233,623	32,185	87.9	2.9	28.8	3.8	0.4	0.4	9.8	0.4	31.4	3.8	0.4	3.7	1.9	12.1	17.7	8.3
50	Okla....	1,176,834	1,038,970	137,864	88.3	11.0	7.1	0.8	0.3	0.4	9.1	0.7	34.6	9.1	2.9	12.2	(1)	11.7	40.6	19.8
51	Tex.....	1,246,820	1,121,370	125,450	89.9	4.4	23.1	1.2	0.3	0.3	9.0	1.6	34.4	5.9	1.1	8.5	0.2	10.1	21.8	9.7
	Mt.																			
52	Mont....	1,880,253	1,830,199	50,054	97.3	11.6	.....	1.0	(1)	(1)	3.4	0.2	71.3	3.6	1.3	4.7	0.2	2.7	71.9	50.1
53	Idaho...	1,047,569	990,028	57,541	94.5	14.1	.....	9.6	0.1	0.1	12.0	0.3	35.0	10.0	2.5	10.4	0.3	5.5	82.3	51.3
54	Wyo.....	1,059,120	1,032,427	26,693	97.5	4.6	.....	0.7	(1)	.....	5.0	0.2	77.9	4.5	0.7	3.7	0.1	2.5	81.7	45.8
55	Colo....	1,390,308	1,348,298	42,010	97.0	6.9	.....	4.2	0.4	0.3	5.5	0.7	61.0	8.6	1.1	8.1	0.2	3.0	60.6	42.6
56	N.Mex...	186,665	147,135	39,530	78.8	4.7	16.2	0.6	0.2	0.4	4.8	0.2	37.0	9.4	0.3	4.9	0.1	21.2	33.7	52.1
57	Ariz....	163,744	149,004	14,740	91.0	6.6	19.1	0.6	3.9	0.6	11.4	0.5	24.9	17.9	0.4	5.0	0.1	9.0	37.1	19.7
58	Utah....	513,882	478,710	35,172	93.2	5.8	.....	2.3	0.6	0.3	19.4	3.8	41.8	8.3	1.8	8.7	0.2	6.8	79.7	54.2
59	Nev.....	359,359	353,264	6,095	98.3	0.9	.....	(1)	(1)	.....	4.3	0.2	80.3	7.6	0.9	3.6	0.4	1.7	86.5	54.6
	Pac.																			
60	Wash....	781,342	660,624	120,718	84.5	11.8	.....	1.9	0.8	1.1	28.4	2.9	21.9	6.8	1.8	5.7	1.4	15.5	62.7	49.2
61	Oreg....	939,152	862,442	76,710	91.8	5.6	.....	3.1	0.5	1.2	12.1	1.7	51.2	6.4	1.2	7.2	1.6	8.2	62.5	36.0
62	Calif...	1,666,587	1,599,940	66,647	96.0	7.2	6.5	1.5	2.8	3.5	20.0	1.4	26.1	21.3	0.4	5.0	0.4	4.0	28.8	15.3

*Not available. [1]0.05 percent or less. [2]Data for the District of Columbia not included in totals.

Table 28.—FAMILY WORKERS—COMMERCIAL AND OTHER FARMS REPORTING AND NUMBER, WITH

[Data are based on reports for only a sample of farms.

	Region, division, and State	Number of farms reporting family workers[1]						Number of workers[1]						Percent of farms in each group reporting unpaid members of operator's family				
		Total (operators and/or unpaid members of operator's family)			Unpaid members of operator's family			Family workers, including operator			Unpaid members of operator's family			All farms	Commercial farms, by type of farm			
		All farms	Commercial farms	Other farms	All farms	Commercial farms	Other farms	All farms	Commercial farms	Other farms	All farms	Commercial farms	Other farms		Commercial, total	Cash-grain	Cotton	Other field-crop
1	U.S.....	4,470,603	3,280,595	1,190,008	1,847,973	1,427,030	420,943	6,982,795	5,322,846	1,659,949	2,736,723	2,164,846	571,877	34.4	38.5	31.2	32.8	37.6
2	The North..	1,948,729	1,596,445	352,284	847,998	736,861	111,137	3,115,890	2,641,866	474,024	1,243,720	1,096,868	146,852	37.4	41.6	32.0	19.1	29.4
3	The South..	2,140,543	1,405,228	735,315	852,570	577,954	274,616	3,291,581	2,247,231	1,044,350	1,282,678	904,115	378,563	32.2	35.9	30.0	33.3	38.2
4	The West...	381,331	278,922	102,409	147,405	112,215	35,190	575,324	433,749	141,575	210,325	163,863	46,462	31.9	34.8	27.9	24.5	34.4
	Geo. Div.																	
5	N.E.....	79,338	50,260	29,078	26,816	18,900	7,916	112,050	74,955	37,095	37,069	26,842	10,227	26.0	31.9	30.0	.....	22.6
6	M.A.....	245,754	172,319	73,435	105,788	81,248	24,540	388,651	287,163	101,488	155,207	121,793	33,414	35.7	41.8	24.0	.....	30.7
7	E.N.C...	754,151	603,386	150,765	316,581	270,477	46,104	1,177,658	976,771	200,887	454,305	393,551	60,754	35.8	40.3	28.5	23.2	31.7
8	W.N.C...	869,486	770,480	99,006	398,813	366,236	32,577	1,437,531	1,302,977	134,554	597,139	554,682	42,457	40.6	43.2	34.4	19.0	34.8
9	S.A.....	771,645	494,508	277,137	328,862	224,299	104,563	1,229,839	835,783	394,056	510,945	366,875	144,070	34.3	40.0	29.3	41.8	41.7
10	E.S.C...	734,945	474,251	260,694	275,812	179,628	96,184	1,101,901	729,050	372,851	412,481	275,591	136,890	30.2	32.8	23.6	32.4	30.8
11	W.S.C...	633,953	436,469	197,484	247,896	174,027	73,869	959,841	682,398	277,443	359,252	261,649	97,603	31.8	34.6	31.2	30.5	35.9
12	Mt.....	166,147	132,573	33,574	67,868	56,257	11,611	261,368	214,214	47,154	101,912	85,844	16,068	34.8	37.6	29.8	23.7	36.0
13	Pac.....	215,184	146,349	68,835	79,537	55,958	23,579	313,956	219,535	94,421	108,413	78,019	30,394	29.8	32.4	23.8	25.0	30.8
	N.E.																	
14	Maine...	22,871	13,261	9,610	6,622	4,406	2,216	30,470	18,743	11,727	8,786	5,994	2,792	21.8	27.9	33.3	.....	22.6
15	N.H.....	10,424	5,691	4,733	3,324	1,949	1,375	14,226	8,173	6,053	4,458	2,728	1,730	24.8	30.5	.....	.....	23.0
16	Vt.....	15,449	11,687	3,762	5,810	4,770	1,040	23,193	18,316	4,877	8,489	7,079	1,410	30.5	36.5	.....	.....	36.0
17	Mass....	16,586	10,643	5,943	5,978	4,118	1,860	23,861	15,988	7,873	8,291	5,901	2,390	26.9	31.3	.....	.....	23.4
18	R.I.....	2,022	1,306	716	715	510	205	2,937	1,981	956	1,050	740	310	27.4	32.2	.....	.....	24.5
19	Conn....	11,986	7,672	4,314	4,367	3,147	1,220	17,363	11,754	5,609	5,995	4,400	1,595	28.0	34.4	.....	.....	19.6
	M.A.																	
20	N.Y.....	103,241	77,807	25,434	39,781	32,521	7,260	154,409	121,355	33,054	55,468	46,188	9,280	31.9	37.0	21.2	.....	25.4
21	N.J.....	20,529	15,816	4,713	9,480	7,624	1,856	32,594	25,884	6,710	13,114	10,767	2,347	38.3	42.2	18.7	.....	35.9
22	Pa.....	121,984	78,696	43,288	56,527	41,103	15,424	201,648	139,924	61,724	86,625	64,838	21,787	38.5	46.5	27.1	.....	32.9
	E.N.C.																	
23	Ohio....	167,729	120,633	47,096	67,950	53,310	14,640	257,499	194,158	63,341	97,354	77,764	19,590	34.1	39.6	28.2	.....	30.6
24	Ind.....	139,561	108,789	30,772	54,378	45,556	8,822	210,033	169,847	40,186	76,374	64,825	11,549	32.6	37.0	27.0	.....	31.6
25	Ill.....	168,524	144,712	24,212	62,293	55,511	6,782	250,124	218,635	31,489	86,945	78,167	8,778	31.9	34.5	30.5	23.2	45.0
26	Mich....	126,782	93,251	33,531	49,106	38,537	10,569	190,717	145,865	44,852	70,012	56,086	13,926	31.6	36.1	24.9	.....	29.6
27	Wis.....	151,155	136,001	15,154	82,854	77,563	5,291	269,285	248,266	21,019	123,620	116,709	6,911	49.1	53.2	12.3	.....	36.2
	W.N.C.																	
28	Minn....	161,729	145,769	15,960	79,944	74,254	5,690	277,047	255,087	21,960	121,195	113,755	7,440	44.6	47.2	30.1	.....	32.8
29	Iowa....	185,270	174,199	11,071	78,722	75,801	2,921	296,194	281,870	14,324	115,739	112,020	3,719	38.7	40.4	29.4	.....	17.7
30	Mo.....	195,429	146,578	48,851	84,079	67,099	16,980	305,595	238,467	67,128	118,512	96,590	21,922	36.6	40.8	31.0	19.0	43.8
31	N.Dak...	56,111	54,415	1,696	26,888	26,397	491	99,742	97,403	2,339	45,590	44,817	773	41.2	42.1	36.1	.....	25.5
32	S.Dak...	60,239	57,622	2,617	27,907	27,147	760	101,819	98,287	3,532	43,452	42,359	1,093	42.1	43.3	31.1	.....	31.6
33	Nebr....	96,595	91,410	5,185	47,953	46,523	1,430	167,056	160,321	6,735	73,027	71,187	1,840	44.7	46.6	39.6	.....	42.8
34	Kans....	114,113	100,487	13,626	53,320	49,015	4,305	190,078	171,542	18,536	79,624	73,954	5,670	40.6	43.6	36.8	.....	30.9
	S.A.																	
35	Del.....	5,623	4,553	1,070	2,284	1,969	315	8,357	7,017	1,340	3,086	2,711	375	30.6	35.4	27.3	.....	50.0
36	Md.....	29,770	20,720	9,050	12,731	9,465	3,266	46,544	34,113	12,431	18,594	14,348	4,246	35.2	40.0	31.1	.....	39.4
37	D.C.[2]....	26	15	11	5	5	.....	36	25	11	10	10	.....	17.9	31.2	.....	.....	.....
38	Va.....	119,324	68,500	50,824	45,473	28,212	17,261	176,023	107,296	68,727	65,370	42,485	22,885	30.1	36.1	31.8	36.9	36.5
39	W.Va....	62,576	20,558	42,018	24,845	9,072	15,773	92,482	33,115	59,367	35,558	13,728	21,830	30.5	38.9	37.4	.....	33.0
40	N.C.....	236,225	172,032	64,193	100,371	76,806	23,565	379,885	290,098	89,787	158,737	127,015	31,722	34.8	39.7	27.7	39.3	40.2
41	S.C.....	114,916	75,408	39,508	54,349	37,349	17,000	198,027	137,581	60,446	91,525	66,457	25,068	39.0	44.3	28.8	43.7	49.3
42	Ga.....	161,928	109,537	52,391	70,785	50,714	20,071	263,313	187,702	75,611	111,293	83,372	27,921	35.7	41.4	25.6	41.2	45.5
43	Fla.....	41,283	23,200	18,083	18,024	10,712	7,312	65,208	38,861	26,347	26,782	16,759	10,023	31.7	35.6	29.2	40.6	48.0
	E.S.C.																	
44	Ky.....	175,542	117,312	58,230	61,347	40,862	20,485	254,003	171,842	82,161	89,326	59,438	29,888	28.1	30.4	22.4	34.5	28.8
45	Tenn....	184,407	119,329	65,078	64,670	43,517	21,153	266,497	178,630	87,867	93,252	64,677	28,575	27.9	31.5	19.7	27.8	30.4
46	Ala.....	172,352	105,551	66,801	73,679	46,707	26,972	273,888	175,448	98,440	112,999	74,656	38,343	34.9	39.5	34.9	40.5	42.6
47	Miss....	202,644	132,059	70,585	76,116	48,542	27,574	307,513	203,130	104,383	116,904	76,820	40,084	30.3	31.0	25.4	29.0	45.5
	W.S.C.																	
48	Ark.....	149,631	97,724	51,807	55,038	35,398	19,640	220,221	146,632	73,589	78,485	52,271	26,214	30.2	31.3	26.0	25.9	39.2
49	La.....	98,907	61,665	37,242	36,355	22,707	13,648	147,452	95,491	51,961	53,853	35,922	17,931	29.3	32.2	24.5	31.4	32.0
50	Okla....	119,958	82,142	37,816	53,467	38,616	14,851	191,585	137,382	54,203	78,105	58,288	19,817	37.6	41.6	35.8	38.4	39.8
51	Tex.....	265,557	194,938	70,619	103,036	77,306	25,730	400,583	302,893	97,690	148,809	115,168	33,641	31.1	34.1	28.6	32.1	37.1
	Mt.																	
52	Mont....	29,444	25,886	3,558	11,576	10,454	1,122	45,651	40,782	4,869	17,298	15,762	1,536	33.0	34.8	24.4	.....	40.5
53	Idaho...	35,493	29,290	6,203	13,564	11,664	1,900	54,169	45,926	8,243	19,919	17,519	2,400	33.6	36.0	30.2	.....	31.7
54	Wyo.....	11,175	9,553	1,622	4,993	4,431	562	18,236	15,917	2,319	7,446	6,684	762	39.6	42.1	38.0	.....	55.9
55	Colo....	39,466	32,678	6,788	17,746	15,201	2,545	64,924	55,176	9,748	26,913	23,423	3,490	39.0	41.7	34.1	.....	39.8
56	N.Mex...	18,672	12,064	6,608	7,450	4,741	2,709	29,015	19,117	9,898	11,504	7,502	4,002	31.7	33.7	34.4	24.2	37.2
57	Ariz....	8,283	5,620	2,663	2,967	1,941	1,026	12,225	8,302	3,923	4,347	2,876	1,471	28.5	28.7	19.5	22.6	2.5
58	Utah....	21,075	15,504	5,571	8,382	6,860	1,522	33,060	25,692	7,368	12,808	10,661	2,147	34.6	40.0	26.2	.....	40.3
59	Nev.....	2,539	1,978	561	1,190	965	225	4,088	3,302	786	1,677	1,417	260	38.2	41.6	25.9	.....	25.0
	Pac.																	
60	Wash....	58,209	34,881	23,328	21,875	14,112	7,763	85,860	53,646	32,214	30,293	19,831	10,462	31.3	35.9	26.5	.....	33.7
61	Oreg....	49,402	30,307	19,095	19,034	12,773	6,261	72,601	46,821	25,780	25,587	17,491	8,096	31.9	37.1	22.8	.....	39.0
62	Calif...	107,573	81,161	26,412	38,628	29,073	9,555	155,495	119,068	36,427	52,533	40,697	11,836	28.2	29.3	21.4	25.0	19.6

*Not available. [1]Operators working 1 or more hours and unpaid members of operator's family working 15 hours or more during week preceding the enumeration. [2]Data for the District of Columbia not included in totals.

PERCENTAGES AND AVERAGES, IN EACH TYPE-OF-FARM GROUP, BY DIVISIONS AND STATES: 1950

See text. Base figures in Volume I]

Percent of farms in each group reporting unpaid members of operator's family—Continued										Average number of family workers, including operator, per farm reporting															
Commercial farms, by type of farm—Continued										All farms	Commercial farms, by type of farm														
Vegetable	Fruit-and-nut	Dairy	Poultry	Livestock other than dairy and poultry	General— Primarily crop	General— Primarily livestock	General— Crop and livestock	Miscellaneous	Other farms		Commercial, total	Cash-grain	Cotton	Other field-crop	Vegetable	Fruit-and-nut	Dairy	Poultry	Livestock other than dairy and poultry	General— Primarily crop	General— Primarily livestock	General— Crop and livestock	Miscellaneous	Other farms	
33.4	22.0	49.1	39.1	37.8	35.6	50.1	45.1	29.5	25.2	1.6	1.6	1.5	1.6	1.6	1.6	1.4	1.8	1.6	1.6	1.6	1.8	1.7	1.5	1.4	1
27.6	23.4	50.3	36.0	40.4	25.3	51.4	46.7	27.8	22.5	1.6	1.7	1.5	1.3	1.5	1.5	1.4	1.8	1.5	1.6	1.5	1.8	1.7	1.5	1.3	2
38.6	27.2	44.3	41.0	31.4	41.5	44.0	42.5	29.2	26.4	1.5	1.6	1.5	1.6	1.7	1.7	1.5	1.7	1.6	1.5	1.7	1.7	1.7	1.5	1.4	3
34.2	19.5	46.4	46.3	37.0	28.2	48.2	44.9	34.7	25.3	1.5	1.6	1.5	1.4	1.6	1.6	1.3	1.7	1.6	1.6	1.5	1.8	1.7	1.6	1.4	4
31.4	16.0	37.0	32.6	26.4	15.2	25.4	32.4	24.8	18.0	1.4	1.5	1.5	.....	1.4	1.6	1.3	1.6	1.4	1.4	1.3	1.3	1.5	1.4	1.3	5
29.7	23.9	47.3	41.6	30.4	25.6	52.1	43.4	28.9	24.1	1.6	1.7	1.4	.....	1.6	1.6	1.4	1.7	1.6	1.5	1.5	1.9	1.7	1.5	1.4	6
23.5	23.8	51.6	33.1	34.1	26.5	48.0	43.0	29.6	21.6	1.6	1.6	1.4	1.8	1.5	1.5	1.4	1.8	1.5	1.5	1.5	1.7	1.7	1.6	1.3	7
31.3	30.5	54.2	33.7	43.5	25.9	54.4	49.8	25.0	24.1	1.7	1.7	1.6	1.3	1.6	1.6	1.6	1.9	1.5	1.7	1.5	1.8	1.8	1.5	1.4	8
38.1	20.1	42.9	41.6	31.7	42.6	43.4	41.6	29.7	26.3	1.6	1.7	1.5	1.7	1.7	1.7	1.4	1.7	1.6	1.5	1.8	1.7	1.7	1.5	1.4	9
41.1	27.0	39.1	32.2	29.2	42.1	37.4	39.0	30.0	26.4	1.5	1.5	1.4	1.6	1.5	1.8	1.4	1.6	1.5	1.4	1.7	1.6	1.6	1.5	1.4	10
38.5	39.1	52.1	43.4	32.9	39.0	51.4	48.4	25.7	26.7	1.5	1.6	1.5	1.5	1.6	1.6	1.7	1.8	1.6	1.5	1.6	1.7	1.8	1.5	1.4	11
39.4	27.0	48.7	42.3	39.0	30.3	49.9	46.5	32.2	25.7	1.6	1.6	1.5	1.4	1.6	1.8	1.4	1.8	1.6	1.6	1.5	1.8	1.8	1.6	1.4	12
32.8	19.0	45.1	47.3	32.4	25.8	45.6	41.3	35.3	25.2	1.5	1.5	1.4	1.4	1.5	1.6	1.3	1.7	1.6	1.5	1.4	1.7	1.6	1.6	1.4	13
20.9	13.8	35.4	30.0	25.4	17.3	29.1	34.1	20.6	15.2	1.3	1.4	1.5	.....	1.4	1.4	1.2	1.5	1.4	1.4	1.3	1.4	1.5	1.3	1.2	14
7.1	9.6	34.2	30.0	27.0	9.8	30.0	25.3	37.0	19.7	1.4	1.4	.....	.....	1.4	1.1	1.2	1.5	1.4	1.4	1.2	1.3	1.4	1.5	1.3	15
50.0	14.9	38.5	25.1	28.1	20.4	33.3	38.7	23.0	17.4	1.5	1.6	.....	.....	1.5	1.5	1.3	1.6	1.3	1.4	1.4	1.4	1.5	1.5	1.3	16
29.6	13.4	37.2	33.7	30.1	14.2	8.2	25.3	23.3	20.6	1.4	1.5	.....	.....	1.4	1.5	1.2	1.6	1.5	1.5	1.3	1.1	1.5	1.5	1.3	17
47.4	14.3	31.1	36.7	20.0	.....	.....	33.3	28.0	20.1	1.5	1.5	.....	.....	1.6	1.9	1.3	1.5	1.5	1.3	.....	1.0	2.0	1.5	1.3	18
43.8	33.1	37.5	36.9	20.9	9.7	18.8	43.5	32.2	19.0	1.4	1.5	.....	.....	1.3	2.0	1.6	1.6	1.5	1.4	1.2	1.2	1.4	1.5	1.3	19
24.1	20.9	42.5	33.8	21.0	19.2	35.0	36.4	29.2	19.7	1.5	1.6	1.3	.....	1.5	1.5	1.3	1.6	1.5	1.3	1.4	1.5	1.5	1.5	1.3	20
35.7	31.9	39.8	52.0	28.2	39.8	64.7	36.0	38.0	27.6	1.6	1.6	1.5	.....	1.6	1.7	1.5	1.6	1.7	1.4	1.6	2.1	1.7	1.6	1.4	21
32.3	26.2	53.9	41.9	34.8	29.8	55.7	47.3	24.6	26.4	1.7	1.8	1.4	.....	1.6	1.6	1.4	1.9	1.7	1.5	1.6	1.9	1.7	1.5	1.4	22
26.8	26.5	48.7	34.0	35.6	29.3	49.7	44.9	29.4	22.7	1.5	1.6	1.4	.....	1.5	1.6	1.4	1.7	1.5	1.5	1.5	1.8	1.7	1.5	1.3	23
24.5	25.4	46.6	34.4	33.9	35.5	49.6	44.3	25.0	20.3	1.5	1.6	1.4	.....	1.6	1.6	1.4	1.7	1.5	1.5	1.8	1.8	1.7	1.6	1.3	24
26.2	28.1	44.7	30.4	33.0	29.3	46.1	41.8	26.0	19.7	1.5	1.5	1.5	1.8	1.8	1.5	1.4	1.7	1.4	1.5	1.5	1.7	1.6	1.6	1.3	25
21.0	23.3	43.9	30.8	27.5	25.6	40.3	40.9	26.2	21.7	1.5	1.6	1.4	.....	1.6	1.4	1.3	1.7	1.4	1.4	1.4	1.6	1.7	1.6	1.3	26
22.0	14.9	57.0	36.0	41.3	17.7	51.0	41.1	39.7	23.3	1.8	1.8	1.3	.....	1.6	1.5	1.3	1.9	1.5	1.7	1.4	1.8	1.6	1.6	1.4	27
25.7	18.2	57.4	35.6	44.3	26.5	56.0	47.8	28.5	26.0	1.7	1.7	1.5	.....	1.6	1.6	1.4	1.9	1.5	1.7	1.5	1.9	1.8	1.5	1.4	28
30.3	30.8	46.7	26.2	42.1	22.6	48.3	41.6	25.3	18.9	1.6	1.6	1.5	.....	1.3	1.4	1.5	1.7	1.4	1.6	1.4	1.7	1.6	1.5	1.3	29
38.7	34.3	52.2	37.3	40.0	26.0	53.9	47.6	26.0	26.0	1.6	1.6	1.5	1.3	1.6	1.6	1.6	1.8	1.5	1.6	1.5	1.8	1.7	1.5	1.4	30
....	.....	59.6	12.5	48.5	26.5	60.7	57.8	37.0	18.5	1.8	1.8	1.7	.....	1.5	1.0	1.0	2.1	1.2	1.9	1.5	2.1	2.0	1.9	1.4	31
12.5	.....	53.6	34.3	45.5	23.9	54.0	50.5	17.2	21.1	1.7	1.7	1.5	.....	1.9	1.4	.....	1.8	1.5	1.7	1.4	1.8	1.8	1.3	1.3	32
20.0	14.3	49.6	34.6	49.2	26.2	57.8	55.6	24.2	19.8	1.7	1.8	1.6	.....	1.7	1.3	1.2	1.9	1.5	1.8	1.5	1.9	1.9	1.9	1.3	33
41.5	42.9	50.0	32.7	45.0	27.4	57.8	53.4	13.6	22.6	1.7	1.7	1.6	.....	1.7	1.9	1.8	1.8	1.5	1.7	1.5	1.9	1.8	1.2	1.4	34
27.8	26.3	39.3	36.6	28.6	20.8	50.0	37.9	62.5	16.6	1.5	1.5	1.3	.....	1.0	1.5	1.4	1.6	1.5	1.4	1.7	1.8	1.7	1.7	1.3	35
39.0	26.7	45.8	41.5	33.2	32.8	49.7	35.7	23.2	26.1	1.6	1.6	1.5	.....	1.7	1.6	1.5	1.8	1.6	1.5	1.5	1.8	1.6	1.4	1.4	36
(*)	.....	.....	(*)	(*)	.....	.....	.....	(*)	.....	1.4	1.7	.....	.....	.....	(*)	.....	.....	(*)	(*)	.....	.....	.....	(*)	1.0	37
30.5	17.2	37.5	40.9	32.2	37.5	44.3	40.3	28.6	23.7	1.5	1.6	1.5	1.7	1.6	1.5	1.2	1.6	1.6	1.5	1.5	1.7	1.6	1.5	1.4	38
40.5	19.7	47.7	41.4	36.3	28.6	40.8	40.4	28.2	27.2	1.5	1.6	1.5	.....	1.5	1.6	1.5	1.8	1.6	1.6	1.6	1.6	1.6	1.5	1.4	39
36.6	30.5	44.8	41.0	28.2	42.5	38.9	43.9	30.3	24.9	1.6	1.7	1.5	1.7	1.7	1.7	1.5	1.7	1.6	1.4	1.8	1.6	1.7	1.5	1.4	40
41.7	34.3	42.1	36.9	29.1	43.2	45.8	42.5	29.4	30.9	1.7	1.8	1.5	1.8	1.9	1.7	1.5	1.7	1.6	1.5	1.9	1.6	1.7	1.6	1.5	41
40.5	17.9	43.0	44.6	28.5	43.6	43.0	40.1	28.7	26.5	1.6	1.7	1.4	1.7	1.8	1.8	1.3	1.8	1.6	1.4	1.8	1.8	1.6	1.5	1.4	42
38.6	18.0	41.0	45.3	31.5	47.3	45.6	49.1	34.5	27.3	1.6	1.7	1.5	1.7	1.9	1.7	1.4	1.7	1.7	1.6	1.9	1.8	1.9	1.5	1.5	43
30.2	25.7	35.2	23.7	29.0	33.6	35.8	36.2	28.0	24.5	1.4	1.5	1.4	1.5	1.4	1.5	1.5	1.5	1.4	1.4	1.6	1.5	1.5	1.4	1.4	44
36.9	25.0	38.4	33.3	29.3	38.0	38.0	39.8	31.4	22.7	1.4	1.5	1.3	1.5	1.5	1.8	1.3	1.6	1.5	1.4	1.6	1.6	1.6	1.6	1.4	45
25.4	38.8	40.4	35.1	28.4	45.8	41.0	39.4	30.0	28.9	1.6	1.7	1.6	1.7	1.7	1.4	1.6	1.7	1.6	1.5	1.8	1.6	1.6	1.5	1.5	46
57.1	15.3	44.7	34.8	30.3	46.8	38.7	44.8	30.0	29.2	1.5	1.5	1.5	1.5	1.6	2.1	1.3	1.7	1.5	1.5	1.9	1.6	1.7	1.5	1.5	47
49.0	42.8	48.1	49.6	36.8	34.6	52.2	45.6	36.2	28.4	1.5	1.5	1.4	1.4	1.6	1.8	1.7	1.7	1.7	1.5	1.5	1.7	1.7	1.5	1.4	48
39.9	53.8	49.2	35.1	23.6	40.7	30.0	35.0	18.2	25.5	1.5	1.5	1.4	1.5	1.5	1.6	2.0	1.8	1.6	1.4	1.7	1.5	1.6	1.4	1.4	49
40.9	31.7	55.6	37.5	39.3	38.7	54.0	51.1	31.5	30.1	1.6	1.7	1.6	1.6	1.6	1.6	1.4	1.9	1.6	1.6	1.6	1.8	1.8	2.0	1.4	50
35.3	19.9	52.8	42.0	29.8	39.7	49.5	48.5	20.9	24.6	1.5	1.6	1.5	1.5	1.6	1.6	1.4	1.8	1.6	1.5	1.7	1.7	1.7	1.4	1.4	51
7.1	10.8	53.3	38.9	38.8	24.7	52.9	47.5	34.7	22.1	1.6	1.6	1.4	.....	1.7	1.1	1.1	2.0	1.5	1.6	1.4	1.8	1.8	1.8	1.4	52
33.1	22.3	44.2	31.0	36.6	29.8	41.1	43.7	28.6	24.0	1.5	1.6	1.5	.....	1.5	1.5	1.4	1.6	1.4	1.6	1.4	1.7	1.7	1.5	1.3	53
....	.....	52.9	35.2	41.0	25.5	67.7	47.7	48.0	26.9	1.6	1.7	1.6	.....	2.0	1.0	1.0	1.7	1.3	1.6	1.6	2.2	1.9	1.9	1.4	54
39.6	29.9	54.5	43.7	43.4	35.9	55.8	51.3	37.1	27.9	1.6	1.7	1.6	.....	1.7	1.8	1.4	1.9	1.7	1.7	1.6	1.8	1.9	1.6	1.4	55
43.8	31.5	50.5	41.5	33.7	38.9	26.7	42.2	38.2	28.7	1.6	1.6	1.6	1.4	1.6	1.9	1.5	2.0	1.6	1.6	1.8	1.3	1.6	1.5	1.5	56
30.0	16.6	45.6	46.4	29.6	17.5	48.4	27.1	20.8	28.1	1.5	1.5	1.4	1.4	1.0	1.7	1.2	1.6	1.6	1.5	1.3	1.6	1.4	1.3	1.5	57
50.4	34.7	48.3	44.8	37.1	28.5	47.0	45.3	25.0	21.6	1.6	1.7	1.5	.....	1.6	2.0	1.5	1.8	1.7	1.6	1.5	1.7	1.7	1.6	1.3	58
....	.....	49.7	33.3	42.9	21.9	61.1	52.8	16.1	28.2	1.6	1.7	1.3	.....	1.3	1.0	.....	1.8	1.4	1.7	1.4	1.9	1.9	1.0	1.4	59
31.0	20.8	46.4	48.0	33.4	30.4	47.4	39.6	35.8	25.5	1.5	1.5	1.4	.....	1.6	1.5	1.3	1.7	1.7	1.5	1.4	1.8	1.6	1.6	1.4	60
32.7	26.5	48.0	45.6	35.4	31.5	46.7	45.1	32.4	24.7	1.5	1.5	1.4	.....	1.6	1.5	1.4	1.7	1.6	1.5	1.5	1.7	1.7	1.5	1.4	61
33.3	17.8	42.6	47.5	30.2	21.3	40.3	36.5	36.8	25.2	1.4	1.5	1.3	1.4	1.3	1.7	1.3	1.6	1.6	1.5	1.3	1.7	1.6	1.7	1.4	62

Table 29.—HIRED WORKERS—COMMERCIAL AND OTHER FARMS REPORTING AND NUMBER, WITH PERCENT OF FARMS

[Data are based on reports for only a sample

	Region, division, and State	Number of farms reporting hired workers								Number of hired workers						Percent of farms in each group reporting any hired workers				
		Total (regular and seasonal)			Regular		Seasonal			Total (regular and seasonal)			Seasonal			All farms	Commercial farms, by type of farm			
		All farms	Commercial farms	Other farms	Commercial farms	Other farms	All farms	Commercial farms	Other farms	All farms	Commercial farms	Other farms	All farms	Commercial farms	Other farms		Commercial, total	Cash-grain	Cotton	Other field-crop
1	U.S.....	703,134	630,889	72,245	472,046	31,995	271,340	227,301	44,039	1,555,269	1,439,307	115,962	540,751	477,818	62,933	13.1	17.0	15.1	10.1	12.3
2	The North..	315,738	301,002	14,736	238,971	8,872	92,456	85,928	6,528	509,385	483,515	25,870	133,131	124,313	8,818	13.9	17.0	12.8	13.0	25.5
3	The South..	293,273	242,706	50,567	166,351	19,961	140,553	107,182	33,371	749,412	670,753	78,659	295,771	247,534	48,237	11.1	15.1	20.8	9.4	10.8
4	The West...	94,123	87,181	6,942	66,724	3,162	38,331	34,191	4,140	296,472	285,039	11,433	111,849	105,971	5,878	20.4	27.0	22.4	48.3	31.8
	Geo. Div.																			
5	N.E.....	21,241	19,155	2,086	16,098	1,375	6,512	5,712	800	48,762	44,587	4,175	11,690	10,512	1,178	20.6	32.4	15.0	.....	31.2
6	M.A.....	63,651	59,570	4,081	50,617	2,849	16,561	15,077	1,484	123,133	115,430	7,703	27,039	25,032	2,007	21.5	30.7	14.8	.....	40.2
7	E.N.C...	116,225	110,979	5,246	87,923	2,950	32,968	30,490	2,478	174,349	165,738	8,611	45,198	41,756	3,442	13.1	16.5	15.8	4.0	12.2
8	W.N.C...	114,621	111,298	3,323	84,333	1,698	36,415	34,649	1,766	163,141	157,760	5,381	49,204	47,013	2,191	11.7	13.1	10.8	13.1	26.0
9	S.A.....	119,928	96,524	23,404	66,644	9,716	57,193	42,194	14,999	312,771	277,168	35,603	124,278	102,816	21,462	12.5	17.2	24.5	9.0	11.4
10	E.S.C...	80,820	64,691	16,129	41,110	5,803	42,090	30,945	11,145	183,816	158,977	24,839	76,742	60,941	15,801	8.9	11.8	18.7	5.6	9.0
11	W.S.C...	92,525	81,491	11,034	58,597	4,442	41,270	34,043	7,227	252,825	234,608	18,217	94,751	83,777	10,974	11.9	16.2	20.3	13.5	15.0
12	Mt.....	38,077	35,982	2,095	28,781	990	13,596	12,360	1,236	90,298	86,590	3,708	26,250	24,463	1,787	19.6	24.1	16.9	57.5	23.9
13	Pac.....	56,046	51,199	4,847	37,943	2,172	24,735	21,831	2,904	206,174	198,449	7,725	85,599	81,508	4,091	21.0	29.6	34.2	41.7	48.6
	N.E.																			
14	Maine...	4,234	3,858	376	3,164	235	1,493	1,350	143	9,158	8,525	633	3,214	2,989	225	13.9	24.4	5.6	.....	32.1
15	N.H.....	2,329	1,953	376	1,681	251	694	543	151	4,886	4,213	673	1,114	854	260	17.4	30.6	100.0	.....	19.5
16	Vt.....	4,966	4,717	249	3,805	114	1,622	1,482	140	8,233	7,836	397	2,389	2,159	230	26.1	36.1	.....	.....	55.0
17	Mass....	5,102	4,499	603	3,813	403	1,550	1,319	231	13,532	11,957	1,575	2,813	2,505	308	23.0	34.2	.....	.....	19.7
18	R.I.....	690	604	86	544	56	174	144	30	1,646	1,521	125	292	262	30	26.5	38.1	.....	.....	46.1
19	Conn....	3,920	3,524	396	3,091	316	979	874	105	11,307	10,535	772	1,868	1,743	125	25.1	38.5	100.0	.....	34.0
	M.A.																			
20	N.Y.....	29,024	27,614	1,410	23,808	1,040	6,934	6,507	427	52,746	50,212	2,534	11,202	10,619	583	23.3	31.4	13.9	.....	46.2
21	N.J.....	8,789	8,193	596	6,892	431	2,649	2,446	203	23,213	22,056	1,157	5,437	5,147	290	35.5	45.4	34.3	.....	48.0
22	Pa.....	25,838	23,763	2,075	19,917	1,378	6,978	6,124	854	47,174	43,162	4,012	10,400	9,266	1,134	17.6	26.9	13.7	.....	31.8
	E.N.C.																			
23	Ohio....	21,874	20,096	1,778	15,122	983	7,448	6,600	848	35,545	32,908	2,637	10,356	9,287	1,069	11.0	14.9	9.3	.....	9.2
24	Ind.....	17,813	17,023	790	12,590	370	6,262	5,825	437	27,438	26,223	1,215	8,440	7,901	539	10.7	13.8	14.6	.....	8.3
25	Ill.....	34,586	33,678	908	26,921	467	9,289	8,805	484	49,855	48,228	1,627	12,208	11,624	584	17.7	20.9	21.1	4.0	14.4
26	Mich....	14,686	13,512	1,174	10,686	704	4,460	3,952	508	24,185	22,023	2,162	7,164	6,215	949	9.4	12.6	6.4	.....	14.5
27	Wis.....	27,266	26,670	596	22,604	426	5,509	5,308	201	37,326	36,356	970	7,030	6,729	301	16.2	18.3	10.0	.....	20.1
	W.N.C.																			
28	Minn....	22,127	21,730	397	17,512	247	5,663	5,487	176	30,786	29,984	802	7,873	7,647	226	12.4	13.8	10.0	.....	30.6
29	Iowa....	30,845	30,463	382	24,225	262	8,102	7,970	132	40,130	39,393	737	10,117	9,974	143	15.2	16.2	12.1	.....	27.4
30	Mo.....	20,998	19,276	1,722	12,737	716	9,336	8,275	1,061	33,953	31,466	2,487	13,348	12,012	1,336	9.1	11.7	14.5	13.1	7.5
31	N.Dak...	7,906	7,848	58	6,362	37	2,191	2,158	33	11,729	11,559	170	3,168	3,121	47	12.1	12.5	11.5	.....	31.6
32	S.Dak...	8,492	8,372	120	6,549	72	2,506	2,458	48	11,576	11,379	197	3,201	3,150	51	12.8	13.3	11.6	.....	26.5
33	Nebr....	11,841	11,726	115	8,834	65	3,621	3,571	50	16,636	16,471	165	4,615	4,560	55	11.0	11.7	8.8	.....	26.9
34	Kans....	12,412	11,883	529	8,114	299	4,996	4,730	266	18,331	17,508	823	6,882	6,549	333	9.4	10.6	10.0	.....	37.1
	S.A.																			
35	Del.....	1,768	1,667	101	1,385	66	491	451	40	3,933	3,795	138	848	803	45	23.7	30.0	20.1	.....	50.0
36	Md.....	10,026	9,064	962	7,653	632	2,932	2,501	431	21,251	19,573	1,678	4,575	3,990	585	27.7	38.3	29.9	.....	29.0
37	D.C[1]....	1	.....	1	.....	1	.....	.....	.....	34	.....	34	.....	.....	.....	3.6	.....	.....	.....	.....
38	Va.....	20,764	16,763	4,001	12,795	1,623	8,930	6,367	2,563	44,731	39,124	5,607	13,799	10,545	3,254	13.8	21.5	28.5	1.6	10.6
39	W.Va....	7,055	4,655	2,400	3,276	798	3,719	2,001	1,718	12,574	9,415	3,159	5,039	2,915	2,124	8.7	19.9	19.6	.....	5.7
40	N.C.....	27,459	22,432	5,027	13,019	1,727	15,247	11,688	3,559	53,773	45,929	7,844	27,179	21,929	5,250	9.5	11.6	19.4	6.6	9.7
41	S.C.....	16,411	12,182	4,229	8,771	2,110	7,619	5,211	2,408	45,268	38,669	6,599	16,908	13,338	3,570	11.8	14.5	27.9	9.9	9.9
42	Ga.....	25,269	20,580	4,689	13,605	2,011	12,137	9,220	2,917	64,385	57,344	7,041	24,603	20,403	4,200	12.8	16.8	23.9	9.4	15.7
43	Fla.....	11,176	9,181	1,995	6,140	749	6,118	4,755	1,363	66,856	63,319	3,537	31,327	28,893	2,434	19.7	30.6	24.0	8.6	20.4
	E.S.C.																			
44	Ky.....	24,692	21,290	3,402	13,185	1,070	12,708	10,213	2,495	44,137	39,086	5,051	18,765	15,453	3,312	11.3	15.8	22.6	12.4	9.0
45	Tenn....	24,088	19,463	4,625	12,298	1,577	12,716	9,463	3,253	46,467	39,495	6,972	20,792	16,307	4,485	10.4	14.1	15.2	7.2	7.5
46	Ala.....	17,492	13,170	4,322	8,754	1,625	8,756	5,849	2,907	37,904	31,824	6,080	15,072	11,177	3,895	8.3	11.1	16.0	6.3	12.3
47	Miss....	14,548	10,768	3,780	6,873	1,531	7,910	5,420	2,490	55,308	48,572	6,736	22,113	18,004	4,109	5.8	6.9	20.6	4.5	8.1
	W.S.C.																			
48	Ark.....	13,790	11,968	1,822	8,049	712	6,641	5,436	1,205	43,234	40,259	2,975	15,351	13,512	1,839	7.6	10.6	37.0	9.0	2.0
49	La.....	11,916	9,524	2,392	6,107	832	6,534	4,816	1,718	42,265	37,930	4,335	15,944	13,000	2,944	9.6	13.5	34.9	5.3	25.2
50	Okla....	11,626	10,157	1,469	6,459	524	5,585	4,582	1,003	18,810	16,550	2,260	8,180	6,794	1,386	8.2	10.9	9.9	8.1	7.5
51	Tex.....	55,193	49,842	5,351	37,982	2,374	22,510	19,209	3,301	148,516	139,869	8,647	55,276	50,471	4,805	16.7	22.0	25.0	20.6	10.8
	Mt.																			
52	Mont....	6,357	6,191	166	5,271	68	1,726	1,610	116	12,575	12,222	353	2,957	2,795	162	18.1	20.6	16.9	.....	18.3
53	Idaho...	6,534	6,366	168	4,781	68	2,444	2,339	105	12,424	12,137	287	4,249	4,069	180	16.2	19.7	17.5	.....	20.6
54	Wyo.....	3,177	3,055	122	2,635	77	916	866	50	7,345	7,100	245	1,501	1,431	70	25.2	29.0	16.6	.....	33.6
55	Colo....	9,610	9,232	378	7,418	173	3,371	3,144	227	19,221	18,580	641	5,691	5,414	277	21.1	25.3	16.8	.....	39.5
56	N.Mex...	4,585	4,088	497	3,379	186	1,704	1,372	332	12,032	11,235	797	3,067	2,577	490	19.5	29.1	12.1	54.9	10.3
57	Ariz....	3,435	3,024	411	2,449	265	1,503	1,311	192	16,247	15,395	852	5,623	5,287	336	33.0	44.8	36.7	63.1	87.5
58	Utah....	3,457	3,190	267	2,153	97	1,629	1,456	173	7,420	7,007	413	2,670	2,439	231	14.3	18.6	12.7	.....	11.5
59	Nev.....	922	836	86	695	56	303	262	41	3,034	2,914	120	492	451	41	29.6	36.0	12.1	.....	50.0
	Pac.																			
60	Wash....	10,236	9,344	892	6,928	387	4,435	3,889	546	23,402	22,123	1,279	8,867	8,163	704	14.7	23.7	32.0	.....	53.2
61	Oreg....	8,140	7,531	609	5,515	232	3,556	3,162	394	19,797	18,790	1,007	8,291	7,692	599	13.6	21.9	29.1	.....	41.1
62	Calif...	37,670	34,324	3,346	25,500	1,553	16,744	14,780	1,964	162,975	157,536	5,439	68,441	65,653	2,788	27.5	34.6	39.8	41.7	53.7

[1]Data for the District of Columbia not included in totals.

REPORTING IN EACH TYPE-OF-FARM GROUP, BY DIVISIONS AND STATES: 1950

of farms. See text. Base data in Volume I]

Percent of farms in each group reporting any hired workers—Continued										Percent of hired workers in each group represented by seasonal workers															
Commercial farms, by type of farm—Continued										Commercial farms, by type of farm															
Vegetable	Fruit-and-nut	Dairy	Poultry	Livestock other than dairy and poultry	General— Primarily crop	General— Primarily livestock	General— Crop and livestock	Miscellaneous	Other farms	All farms	Commercial, total	Cash-grain	Cotton	Other field-crop	Vegetable	Fruit-and-nut	Dairy	Poultry	Livestock other than dairy and poultry	General— Primarily crop	General— Primarily livestock	General— Crop and livestock	Miscellaneous	Other farms	
27.6	34.8	22.3	14.9	20.5	21.0	11.1	14.6	29.0	4.3	34.8	33.2	33.0	35.5	43.9	48.2	39.0	20.5	33.5	29.6	38.5	34.1	37.0	25.5	54.3	1
24.1	33.5	21.0	14.7	17.6	14.7	10.5	12.6	32.2	3.0	26.1	25.7	29.8	34.3	33.2	30.2	26.6	19.6	29.5	26.6	27.3	31.0	31.0	24.4	34.1	2
25.1	37.6	29.4	13.4	24.6	20.7	14.1	16.8	25.9	4.9	39.5	36.9	34.5	35.5	44.2	54.1	36.1	21.9	36.6	36.1	39.4	41.1	41.4	27.6	61.3	3
38.7	34.1	21.6	18.4	29.8	28.0	10.7	19.7	29.4	5.0	37.7	37.2	38.5	35.4	52.3	48.9	44.4	22.9	39.5	22.6	40.1	42.4	37.9	23.4	51.4	4
24.5	28.8	38.8	24.3	29.9	11.5	26.0	27.1	30.7	4.7	24.0	23.6	50.0	.....	32.3	21.3	25.7	20.2	24.9	16.9	24.0	23.9	22.1	22.8	28.2	5
32.1	42.9	34.5	21.2	25.5	25.4	23.9	27.7	34.6	4.0	22.0	21.7	35.9	.....	34.2	26.2	27.7	17.1	29.9	22.4	20.0	23.1	24.9	19.9	26.1	6
16.8	30.2	17.0	8.3	20.0	11.0	10.9	12.7	33.0	2.5	25.9	25.2	27.1	50.0	27.8	35.4	23.3	19.7	31.2	25.5	38.3	30.9	33.5	26.7	40.0	7
19.4	18.9	11.5	8.0	16.2	13.0	8.6	10.8	27.0	2.5	30.2	29.8	31.9	34.2	41.9	52.3	47.7	27.0	35.1	27.7	28.3	34.2	31.4	30.9	40.7	8
28.2	40.4	42.5	15.7	29.2	26.0	18.4	25.3	28.3	5.9	39.7	37.1	33.1	36.5	47.7	55.2	28.2	16.7	33.5	32.6	39.8	36.1	36.4	27.1	60.3	9
16.9	19.2	24.2	11.8	26.2	16.2	16.2	15.8	20.2	4.4	41.7	38.3	37.0	37.4	50.7	63.9	31.8	26.4	44.6	37.8	40.8	42.3	43.3	29.2	63.6	10
22.9	38.2	20.8	9.3	21.0	16.2	7.9	11.8	28.4	4.0	37.5	35.7	34.4	34.4	21.4	48.2	52.3	29.6	44.1	37.1	37.0	51.4	47.3	27.4	60.2	11
27.7	25.7	17.8	15.1	31.0	23.5	12.0	19.2	28.1	4.6	29.1	28.3	33.5	28.9	40.4	35.0	32.9	32.2	43.3	21.6	35.4	48.3	34.1	18.4	48.2	12
41.8	34.6	23.8	19.2	26.8	32.8	8.6	20.8	29.7	5.2	41.5	41.1	41.5	40.1	56.0	50.8	44.7	19.9	38.7	25.1	42.1	32.0	42.9	24.3	53.0	13
20.9	21.3	25.9	21.1	21.8	6.6	27.2	15.4	12.8	2.6	35.1	35.1	50.0	.....	45.1	28.1	42.0	21.2	27.6	12.5	21.6	25.6	16.3	47.1	35.5	14
28.6	35.6	34.1	26.3	28.2	9.8	20.0	28.4	39.7	5.4	22.8	20.3	100.0	.....	25.3	41.7	26.9	19.7	18.5	11.6	.....	16.7	9.8	22.9	38.6	15
....	50.0	38.0	21.8	26.9	8.8	16.7	33.1	35.3	4.2	29.0	27.6	.....	.....	15.2	.....	19.4	26.8	11.9	34.5	83.3	.....	52.1	46.7	57.9	16
28.8	25.6	46.5	25.5	31.9	19.3	18.0	46.2	39.7	6.7	20.8	21.0	.....	.....	35.5	16.9	20.0	16.1	28.8	12.7	17.2	34.8	15.1	20.8	19.6	17
21.1	57.1	49.6	24.8	46.7	.....	100.0	.....	39.2	8.4	17.7	17.2	.....	.....	14.5	20.0	12.5	12.2	12.4	6.2	.....	75.0	.....	30.5	24.0	18
21.2	38.7	50.8	24.9	41.8	19.4	37.5	67.4	39.8	6.2	16.5	16.5	.....	.....	15.1	22.6	21.3	15.1	26.9	17.3	11.1	13.0	29.1	11.4	16.2	19
24.5	38.2	35.3	19.9	20.2	20.3	24.7	24.8	33.8	3.8	21.2	21.1	38.9	.....	28.3	21.0	32.6	17.5	29.8	20.8	25.5	16.8	23.1	23.4	23.0	20
43.8	48.6	65.4	33.3	43.6	51.2	52.9	30.3	49.9	8.9	23.4	23.3	27.3	.....	50.7	30.3	31.9	10.8	30.8	15.0	17.3	28.6	20.5	17.4	25.1	21
26.2	51.6	30.6	16.7	26.6	24.0	23.1	29.1	28.8	3.6	22.0	21.5	35.6	.....	31.5	19.6	17.2	18.4	29.3	24.6	17.6	24.4	26.1	19.6	28.3	22
20.0	37.5	17.4	9.7	18.5	8.7	10.8	11.8	40.8	2.8	29.1	28.2	33.8	.....	34.1	34.7	28.0	23.6	24.2	28.3	26.5	34.7	36.2	23.5	40.5	23
13.5	34.1	11.9	8.2	16.9	20.3	8.9	10.9	20.7	1.8	30.8	30.1	30.6	.....	20.5	38.1	28.6	28.1	42.4	28.0	40.8	40.8	36.6	25.7	44.4	24
22.2	45.6	21.9	6.4	24.2	14.1	11.7	15.8	38.3	2.6	24.5	24.1	24.2	50.0	33.3	37.3	23.5	18.5	32.1	22.5	51.8	26.7	32.3	23.8	35.9	25
13.7	26.8	13.5	6.9	16.2	8.6	8.8	10.6	28.2	2.4	29.6	28.2	35.7	.....	37.6	43.9	23.0	22.1	38.8	31.1	36.7	21.3	31.4	34.6	43.9	26
15.6	18.0	18.3	10.8	21.7	9.4	18.3	15.0	31.9	2.6	18.8	18.5	26.9	.....	23.3	14.2	7.0	17.2	18.3	20.9	30.4	21.9	23.5	30.6	31.0	27
16.9	15.9	12.8	11.8	18.2	10.6	12.8	13.8	22.4	1.8	25.6	25.5	24.1	.....	46.2	49.7	58.3	23.2	26.0	23.6	45.3	24.3	26.4	26.4	28.2	28
24.8	11.5	17.1	8.0	18.4	9.0	8.8	12.8	42.4	2.5	25.2	25.3	29.2	.....	8.0	51.7	57.1	18.3	41.3	23.5	11.6	32.8	27.1	39.1	19.4	29
19.9	18.6	8.8	7.4	13.1	14.8	6.4	10.8	18.7	2.6	39.3	38.2	35.8	34.2	63.6	52.9	46.0	37.1	43.8	39.2	22.7	60.2	38.6	22.7	53.7	30
....	.....	10.1	7.5	17.5	30.5	7.1	10.8	24.7	2.2	27.0	27.0	27.6	.....	46.9	.....	.....	26.9	64.5	21.5	18.3	16.8	24.1	8.3	27.6	31
12.5	.....	11.4	5.0	15.7	12.2	6.3	9.8	35.5	3.3	27.7	27.7	31.5	.....	15.2	100.0	.....	26.6	19.5	24.6	41.7	48.9	34.0	41.6	25.9	32
13.3	21.4	7.3	3.5	15.9	12.4	5.1	8.4	30.1	1.6	27.7	27.7	34.7	.....	18.1	40.0	37.5	18.3	30.6	24.8	30.5	36.2	32.8	21.4	33.3	33
22.0	32.1	10.4	4.9	14.0	10.5	3.8	6.9	30.4	2.8	37.5	37.4	39.1	.....	54.9	58.3	47.8	35.9	41.8	33.9	30.6	46.0	47.1	32.4	40.5	34
26.9	42.1	49.1	23.5	38.7	20.8	20.8	25.5	70.8	5.3	21.6	21.2	25.9	.....	75.0	15.0	.....	16.5	23.1	20.1	14.3	33.3	39.6	19.7	32.6	35
29.2	37.5	54.3	25.2	45.6	30.0	29.9	37.6	46.8	7.7	21.5	20.4	21.1	.....	30.3	25.4	15.6	15.4	27.8	20.3	14.2	22.2	18.2	14.7	34.9	36
....	.....	.....	.....	.....	.....	.....	.....	.....	3.6	.....	.....	.....	.....	.....	.....	.....	.....	.....	.....	.....	.....	.....	.....	.....	.....	37
33.6	55.4	39.3	17.5	33.8	35.3	18.5	22.8	29.4	5.5	30.8	27.0	31.5	50.0	36.7	40.5	14.1	15.6	33.3	25.8	40.8	38.8	39.9	22.5	58.0	38
9.9	67.1	26.1	13.0	21.2	20.5	11.4	17.4	21.8	4.1	40.1	31.0	15.5	.....	31.7	17.6	8.3	20.0	45.8	37.5	38.9	55.7	37.2	49.5	67.2	39
15.7	32.5	34.8	10.9	23.5	21.1	15.3	19.2	20.0	5.3	50.5	47.7	39.8	49.2	54.3	33.3	39.7	24.2	52.1	43.8	47.4	49.6	50.8	39.4	66.9	40
21.2	45.7	54.4	23.1	34.5	29.1	29.6	36.2	32.9	7.7	37.4	34.5	42.9	34.8	47.6	31.1	33.3	15.8	29.2	27.6	40.1	9.5	29.5	35.4	54.1	41
15.7	54.4	46.7	8.9	30.2	25.7	21.5	28.0	23.9	6.2	38.2	35.6	25.1	34.6	47.5	48.1	17.5	19.1	38.3	32.4	32.8	41.1	31.8	29.7	59.7	42
38.7	36.3	62.9	21.0	27.6	27.2	21.6	20.6	47.6	7.4	46.9	45.6	37.7	45.9	45.6	62.1	34.0	7.1	31.7	47.2	66.3	53.2	57.6	21.4	68.8	43
20.9	15.2	26.0	11.2	28.9	19.4	13.6	16.7	29.6	4.1	42.5	39.5	24.7	16.2	51.9	21.7	12.2	30.3	36.0	36.8	39.7	42.0	43.3	14.8	65.6	44
23.7	18.4	23.8	14.2	25.6	17.9	18.4	16.3	22.4	5.0	44.7	41.3	33.9	43.6	54.0	72.6	27.2	27.9	32.9	40.6	37.7	47.9	46.0	38.8	64.3	45
14.0	19.8	36.6	13.8	29.5	15.2	24.2	18.5	21.3	4.6	39.8	35.1	34.6	41.0	42.0	49.0	50.9	13.2	47.5	30.8	41.9	30.7	37.2	29.6	64.1	46
14.6	25.5	18.2	7.6	18.4	13.2	9.1	8.8	12.0	4.0	40.0	37.1	43.7	35.0	42.2	65.9	30.7	31.0	71.7	43.1	42.7	25.8	47.9	34.9	61.0	47
7.9	20.6	9.6	7.6	11.7	19.7	5.8	8.4	17.8	2.6	35.5	33.6	32.1	29.8	.....	65.8	49.8	43.5	57.8	43.1	31.3	64.0	56.4	23.9	61.8	48
24.2	45.6	27.7	9.8	23.1	8.8	22.9	16.4	31.0	4.5	37.7	34.3	33.8	36.4	16.8	71.2	79.6	25.7	60.2	38.1	32.2	46.8	38.7	44.5	67.9	49
17.6	15.9	13.3	3.7	14.7	14.2	5.9	7.9	33.2	3.0	43.5	41.1	45.5	37.9	67.7	14.2	30.6	42.3	32.8	41.9	31.9	59.9	45.2	13.8	61.3	50
26.8	52.9	32.7	11.7	26.5	19.5	10.2	15.3	32.7	5.1	37.2	36.1	32.1	36.0	46.1	46.5	34.2	25.6	38.7	35.4	41.5	44.0	46.8	26.0	55.6	51
7.1	10.8	16.4	11.5	25.8	20.3	8.5	19.0	9.7	3.3	23.5	22.9	29.8	.....	26.4	.....	.....	20.7	51.2	20.2	22.9	.....	28.9	10.2	45.9	52
36.7	32.9	11.4	11.5	29.9	22.8	13.6	19.6	22.7	2.1	34.2	33.5	30.5	.....	44.8	45.3	29.9	49.7	28.7	21.5	37.0	56.6	37.5	39.3	62.7	53
....	.....	22.7	13.3	36.5	25.1	10.4	22.3	24.0	5.8	20.4	20.2	34.8	.....	32.5	.....	.....	26.7	4.2	17.1	26.2	16.1	43.4	33.3	28.6	54
21.6	20.2	18.8	14.5	34.5	24.7	12.0	21.0	45.0	4.1	29.6	29.1	36.5	.....	37.9	36.2	36.7	29.1	35.6	24.5	32.8	53.3	31.8	15.4	43.2	55
19.8	17.2	32.2	12.9	28.6	25.4	6.7	19.0	23.5	5.3	25.5	22.9	35.9	20.2	51.4	4.2	39.6	24.7	21.3	24.2	25.7	,....	31.0	4.3	61.5	56
66.7	53.9	45.3	13.9	39.6	47.3	48.4	40.0	33.3	11.2	34.6	34.3	35.9	37.5	11.5	37.0	45.6	24.2	75.5	22.0	41.2	50.0	14.1	20.0	39.4	57
23.2	22.7	16.8	17.4	27.3	17.2	12.3	10.6	24.2	3.8	36.0	34.8	44.1	.....	50.1	28.6	16.7	42.9	38.1	28.2	39.4	64.5	67.8	16.9	55.9	58
100.0	.....	36.4	19.0	42.0	21.5	11.1	36.2	48.4	10.8	16.2	15.5	38.5	.....	50.0	.....	.....	13.9	60.0	12.6	35.0	50.0	31.2	.....	34.2	59
22.1	38.5	16.7	11.3	18.1	27.6	5.5	17.2	23.6	2.9	37.9	36.9	25.6	.....	45.2	59.5	36.7	31.7	37.7	41.4	37.2	26.3	52.9	27.1	55.0	60
25.7	27.0	16.1	13.7	23.6	22.8	7.8	16.7	19.8	2.4	41.9	40.9	29.5	.....	61.9	50.1	58.4	23.9	48.4	22.7	27.4	49.5	36.2	31.0	59.5	61
51.9	34.9	33.1	22.9	32.5	40.0	15.2	30.0	38.8	8.8	42.0	41.7	49.3	40.1	56.9	50.5	44.9	16.4	37.6	22.5	44.2	24.2	43.1	22.7	51.3	62

Table 30.—EXPENDITURES FOR GASOLINE AND OTHER PETROLEUM FUEL AND OIL—AMOUNT EXPENDED ON COMMERCIAL AND OTHER FARMS, WITH PERCENT DISTRIBUTION, BY TYPE OF FARM, BY DIVISIONS AND STATES: 1950

[Data are based on reports for only a sample of farms. See text. Base data in Volume I]

	Region, division, and State	Expenditures for gasoline and other petroleum fuel and oil for farm business (dollars)			Percent distribution of expenditures for gasoline and other petroleum fuel and oil													Average expenditures per farm reporting (dollars)	
					Commercial farms, by type of farm														
		All farms	Commercial farms	Other farms	Commercial, total	Cash-grain	Cotton	Other field-crop	Vegetable	Fruit-and-nut	Dairy	Poultry	Livestock other than dairy and poultry	General— Primarily crop	General— Primarily livestock	General— Crop and livestock	Miscellaneous	Other farms	Commercial farms	Other farms
1	U.S.....	1,133,707,955	1,090,767,448	42,940,507	96.2	21.4	8.6	5.2	1.7	2.5	14.5	2.3	25.1	2.5	3.1	8.1	1.2	3.8	424	105
2	The North..	658,991,629	641,408,714	17,582,915	97.3	25.1	0.4	1.7	1.0	0.8	19.2	2.3	30.5	0.8	4.6	9.9	0.9	2.7	423	97
3	The South..	295,522,303	276,797,807	18,724,496	93.7	12.1	27.6	12.7	1.8	2.1	7.6	2.1	15.0	4.0	1.0	6.0	1.5	6.3	350	108
4	The West...	179,194,023	172,560,927	6,633,096	96.3	23.2	7.0	5.5	4.2	9.6	8.7	2.8	21.9	6.1	0.8	4.9	1.6	3.7	645	122
	Geo. Div.																			
5	N.E.....	18,630,118	17,395,298	1,234,820	93.4	0.1	.....	19.7	2.9	2.5	43.5	12.3	3.0	0.6	0.6	1.2	7.0	6.6	377	80
6	M.A.....	62,281,654	57,964,604	4,317,050	93.1	2.6	.....	4.2	5.0	3.5	52.1	8.7	4.4	1.8	2.4	4.8	3.5	6.9	355	97
7	E.N.C...	227,336,194	219,740,347	7,595,847	96.7	24.8	(1)	1.0	0.9	1.0	27.0	1.7	23.9	0.7	5.1	9.7	0.8	3.3	384	93
8	W.N.C...	350,743,663	346,308,465	4,435,198	98.7	30.7	0.8	0.8	0.2	(1)	7.0	1.0	40.9	0.7	4.9	11.5	0.2	1.3	471	114
9	S.A.....	92,626,207	84,402,311	8,223,896	91.1	3.1	7.7	29.0	4.0	5.2	11.7	4.3	10.4	6.2	0.9	5.4	3.2	8.9	299	110
10	E.S.C...	57,853,386	53,145,085	4,708,301	91.9	3.3	29.9	10.0	0.5	0.4	9.6	0.9	20.9	3.4	1.4	10.0	1.5	8.1	267	97
11	W.S.C...	145,042,710	139,250,411	5,792,299	96.0	21.4	39.5	3.3	1.0	0.9	4.3	1.2	15.7	2.8	0.8	4.9	0.5	4.0	451	116
12	Mt.....	89,257,225	86,726,686	2,530,539	97.2	29.2	6.1	6.1	1.7	0.6	5.9	1.2	32.6	5.2	1.1	6.9	0.5	2.8	667	151
13	Pac.....	89,936,798	85,834,241	4,102,557	95.4	17.3	7.8	5.0	6.7	18.5	11.4	4.5	11.4	6.9	0.5	2.9	2.6	4.6	624	109
	N.E.																			
14	Maine...	5,209,824	4,853,257	356,567	93.2	0.3	.....	52.0	2.0	1.8	22.3	7.5	2.1	0.9	0.6	1.8	1.9	6.8	401	74
15	N.H.....	1,696,014	1,514,330	181,684	89.3	....	.....	2.3	1.3	4.4	47.1	19.6	2.4	0.5	0.9	1.9	8.9	10.7	306	72
16	Vt.....	3,179,805	3,076,354	103,451	96.7	....	.....	2.0	0.1	0.9	85.2	3.2	2.3	0.4	0.2	0.8	1.7	3.3	289	60
17	Mass....	4,287,440	3,955,733	331,707	92.3	....	.....	7.6	5.5	3.7	37.9	19.4	4.6	0.5	0.4	1.1	11.6	7.7	406	96
18	R.I.....	709,472	665,411	44,061	93.8	....	.....	14.8	4.3	1.6	32.9	15.4	2.0	.....	0.1	0.2	22.6	6.2	522	109
19	Conn....	3,547,563	3,330,213	217,350	93.9	0.1	.....	12.3	4.0	3.0	44.3	14.8	3.5	0.7	1.0	0.6	9.7	6.1	447	88
	M.A.																			
20	N.Y.....	27,663,316	26,117,156	1,546,160	94.4	3.0	.....	4.8	4.9	4.2	59.6	5.7	2.5	1.7	1.0	3.8	3.1	5.6	347	96
21	N.J.....	7,615,186	7,218,796	396,390	94.8	1.5	.....	7.0	16.3	5.0	29.9	17.7	4.0	2.9	0.6	1.6	8.4	5.2	477	124
22	Pa.....	27,003,152	24,628,652	2,374,500	91.2	2.5	.....	2.8	1.9	2.4	50.7	9.2	6.3	1.6	4.4	6.8	2.4	8.8	338	94
	E.N.C.																			
23	Ohio....	40,814,515	38,671,364	2,143,151	94.7	20.2	.....	0.9	1.0	0.8	19.6	2.5	25.4	0.9	8.7	13.3	1.3	5.3	351	90
24	Ind.....	41,374,801	40,233,317	1,141,484	97.2	24.1	.....	1.0	0.3	0.4	9.6	2.1	38.4	0.6	7.9	12.5	0.4	2.8	406	89
25	Ill.....	72,994,545	71,961,532	1,033,013	98.6	46.1	(1)	0.1	0.7	0.4	7.9	0.7	29.6	0.4	2.7	9.6	0.6	1.4	516	105
26	Mich....	30,064,444	27,790,409	2,274,035	92.4	13.8	.....	2.9	2.1	4.6	38.8	2.3	9.1	1.8	4.8	11.0	1.3	7.6	305	94
27	Wis.....	42,087,889	41,083,725	1,004,164	97.6	1.0	.....	1.2	1.0	0.5	75.9	1.7	8.8	0.6	3.6	2.5	0.9	2.4	309	94
	W.N.C.																			
28	Minn....	66,268,394	65,231,607	1,036,787	98.4	21.1	.....	1.4	0.5	(1)	21.1	2.4	25.0	0.7	11.0	14.8	0.5	1.6	448	104
29	Iowa....	75,560,728	75,098,302	462,426	99.4	15.4	.....	0.1	0.1	(1)	2.9	0.8	65.6	0.2	4.5	9.7	0.1	0.6	445	108
30	Mo.....	32,545,069	31,399,158	1,145,911	96.5	14.6	8.7	0.3	0.3	0.3	10.7	1.7	46.2	1.3	4.2	7.8	0.3	3.5	280	85
31	N.Dak...	44,894,367	44,627,725	266,642	99.4	66.2	.....	2.1	.....	(1)	2.3	0.1	14.9	0.7	1.6	11.5	(1)	0.6	747	209
32	S.Dak...	35,123,848	34,815,174	308,674	99.1	23.5	.....	0.4	(1)	(1)	2.2	0.4	55.9	0.5	3.7	12.6	0.1	0.9	596	217
33	Nebr....	47,475,646	47,126,069	349,577	99.3	35.2	.....	1.3	(1)	(1)	1.8	0.8	44.2	1.3	3.1	11.5	0.1	0.7	519	142
34	Kans....	48,875,611	48,010,430	865,181	98.2	46.4	.....	0.1	0.1	0.1	4.7	0.7	30.7	0.7	3.6	11.2	0.1	1.8	483	142
	S.A.																			
35	Del.....	1,820,262	1,766,521	53,741	97.0	9.1	.....	0.1	6.7	0.8	29.1	32.5	4.2	3.7	1.8	7.2	1.9	3.0	446	103
36	Md.....	7,976,651	7,520,997	455,654	94.3	5.6	.....	9.8	5.4	1.8	38.2	10.6	8.5	2.4	2.0	7.2	2.9	5.7	411	111
37	D.C[2]....	1,670	1,170	500	70.1	....	.....	....	(*)	.....	.....	(*)	(*)	.....	.....	.....	(*)	29.9	(*)	(*)
38	Va.....	11,785,124	10,779,278	1,005,846	91.5	5.6	(1)	21.4	2.4	5.1	19.3	5.4	18.9	3.2	2.1	5.7	2.4	8.5	275	85
39	W.Va....	2,907,143	2,403,163	503,980	82.7	1.7	.....	0.8	0.5	9.0	23.9	8.4	28.4	1.4	3.6	3.0	2.0	17.3	214	63
40	N.C.....	25,339,209	22,776,924	2,562,285	89.9	3.6	4.9	55.8	0.6	0.9	6.0	2.3	4.8	4.7	0.5	4.0	1.7	10.1	223	131
41	S.C.....	11,564,411	10,135,092	1,429,319	87.6	2.7	23.0	23.3	1.9	2.8	6.9	2.7	7.7	8.1	0.6	5.9	2.1	12.4	277	123
42	Ga.....	20,454,474	18,819,960	1,634,514	92.0	1.4	15.8	25.8	1.0	2.5	5.8	2.5	11.9	13.0	0.3	7.5	4.7	8.0	348	119
43	Fla.....	10,778,933	10,200,376	578,557	94.6	0.3	0.4	13.6	21.6	25.0	7.0	2.4	12.1	2.6	0.3	2.8	6.6	5.4	592	108
	E.S.C.																			
44	Ky.....	14,899,120	14,110,644	788,476	94.7	4.3	0.7	23.9	0.2	0.3	9.9	0.5	32.5	2.6	2.2	16.1	1.4	5.3	226	88
45	Tenn....	14,424,412	13,064,327	1,360,085	90.6	2.9	21.8	7.4	0.7	0.5	14.3	0.9	22.4	3.7	2.5	12.1	1.3	9.4	229	94
46	Ala.....	12,017,731	10,929,631	1,088,100	90.9	1.6	33.8	9.3	0.6	0.5	7.8	1.6	17.1	6.1	0.6	9.1	2.7	9.1	282	98
47	Miss....	16,512,123	15,040,483	1,471,640	91.1	4.1	60.4	0.2	0.3	0.5	6.6	0.6	11.8	1.9	0.3	3.4	1.0	8.9	369	107
	W.S.C.																			
48	Ark.....	19,717,814	18,676,611	1,041,203	94.7	18.9	56.7	0.1	0.4	1.5	2.9	1.9	7.1	2.0	0.5	2.3	0.4	5.3	401	101
49	La.....	12,866,474	11,915,305	951,169	92.6	23.8	23.3	19.4	1.1	1.6	6.0	0.4	12.2	1.8	0.1	1.8	1.1	7.4	481	127
50	Okla....	27,893,937	26,692,883	1,201,054	95.7	36.3	13.2	1.9	0.6	0.1	6.3	0.6	19.5	4.5	2.1	10.3	0.3	4.3	388	115
51	Tex.....	84,564,485	81,965,612	2,598,873	96.9	16.6	46.6	2.0	1.2	0.8	3.7	1.3	17.0	2.6	0.5	4.2	0.5	3.1	486	119
	Mt.																			
52	Mont....	21,920,848	21,425,033	495,815	97.7	44.4	.....	3.2	(1)	0.1	3.0	0.3	38.1	2.2	1.0	5.2	0.3	2.3	772	197
53	Idaho...	15,071,471	14,686,020	385,451	97.4	29.2	.....	15.7	0.5	0.6	8.8	0.7	19.1	9.2	1.8	11.2	0.6	2.6	524	126
54	Wyo.....	6,593,138	6,419,752	173,386	97.4	19.9	.....	3.2	(1)	(1)	5.3	0.4	55.4	4.3	1.1	7.2	0.4	2.6	668	181
55	Colo....	23,038,898	22,569,099	469,799	98.0	33.7	.....	7.2	2.2	0.6	5.1	1.1	32.5	5.6	1.1	8.0	0.7	2.0	703	145
56	N.Mex...	7,907,507	7,595,510	311,997	96.1	18.2	31.4	2.0	1.1	0.5	3.7	0.4	31.0	3.9	0.1	3.5	0.2	3.9	672	123
57	Ariz....	6,943,249	6,604,420	338,829	95.1	7.8	42.3	0.9	10.0	1.6	5.0	1.0	18.6	5.5	0.2	1.9	0.4	4.9	1,218	270
58	Utah....	6,073,620	5,811,394	262,226	95.7	14.0	.....	4.8	2.3	2.3	15.0	7.9	30.2	7.4	1.6	9.1	1.1	4.3	415	91
59	Nev.....	1,708,494	1,615,458	93,036	94.6	1.2	.....	0.5	0.2	.....	14.5	1.1	65.4	5.5	1.7	3.0	1.3	5.4	859	254
	Pac.																			
60	Wash....	16,846,326	15,692,737	1,153,589	93.2	37.0	.....	5.5	3.0	10.4	14.1	3.9	10.0	3.3	0.7	2.7	2.6	6.8	481	92
61	Oreg....	14,370,217	13,460,547	909,670	93.7	18.9	.....	8.2	4.7	6.7	11.4	4.7	18.0	9.3	1.2	7.5	3.0	6.3	475	85
62	Calif...	58,720,255	56,680,957	2,039,298	96.5	11.2	12.0	4.0	8.3	23.7	10.6	4.6	10.2	7.3	0.2	1.8	2.4	3.5	739	141

*Not available. [1]0.05 percent or less. [2]Data for the District of Columbia not included in totals.

Table 31.—EXPENDITURES FOR MACHINE HIRE—AMOUNT EXPENDED ON COMMERCIAL AND OTHER FARMS, WITH PERCENT DISTRIBUTION, BY TYPE OF FARM, BY DIVISIONS AND STATES: 1950

[Data are based on reports for only a sample of farms. See text. Base data in Volume I]

	Region, division, and State	Expenditures for machine hire (dollars)			Percent distribution of expenditures for machine hire														Average expenditure per farm reporting (dollars)	
					Commercial farms, by type of farm													Other farms		
														General—						
		All farms	Commercial farms	Other farms	Commercial, total	Cash-grain	Cotton	Other field-crop	Vegetable	Fruit-and-nut	Dairy	Poultry	Livestock other than dairy and poultry	Primarily crop	Primarily livestock	Crop and livestock	Miscellaneous		Commercial farms	Other farms
1	U.S.....	611,623,456	579,047,088	32,576,368	94.7	19.0	15.7	5.2	1.3	2.5	13.1	1.7	22.3	3.2	2.9	7.3	0.5	5.3	251	72
2	The North..	296,641,035	285,329,251	11,311,784	96.2	22.9	1.0	1.1	0.6	0.5	20.5	2.0	31.6	0.9	5.2	9.7	0.3	3.8	222	73
3	The South..	208,737,035	192,811,302	15,925,733	92.4	12.5	38.4	10.3	0.9	1.8	5.1	1.2	12.2	3.5	0.8	5.1	0.7	7.6	230	64
4	The West...	106,245,386	100,906,535	5,338,851	95.0	20.9	12.3	6.7	4.3	9.2	8.1	1.7	16.4	9.0	0.7	4.9	0.6	5.0	550	111
	Geo. Div.																			
5	N.E.....	5,601,683	5,003,122	598,561	89.3	0.1	.....	15.7	2.0	2.7	50.4	8.9	2.8	1.8	0.4	1.3	3.2	10.7	190	56
6	M.A.....	26,650,284	24,246,807	2,403,477	91.0	3.5	.....	2.8	3.0	2.0	54.6	7.6	4.9	1.8	3.3	6.3	1.0	9.0	191	69
7	E.N.C...	104,986,083	99,465,940	5,520,143	94.7	21.0	(1)	0.7	0.6	0.7	29.0	1.6	24.1	0.8	5.9	9.9	0.4	5.3	195	72
8	W.N.C...	159,402,985	156,613,382	2,789,603	98.2	28.2	1.8	0.5	0.1	(1)	8.1	1.0	42.0	0.8	5.3	10.4	0.1	1.8	253	84
9	S.A.....	49,164,582	41,999,697	7,164,885	85.4	2.2	12.5	27.4	2.8	6.3	9.3	3.2	8.8	5.4	1.1	4.6	1.9	14.6	142	62
10	E.S.C...	44,443,983	39,852,115	4,591,868	89.7	1.9	41.0	11.8	0.1	0.3	6.6	0.5	14.9	2.9	1.2	7.7	0.7	10.3	144	53
11	W.S.C...	115,128,470	110,959,490	4,168,980	96.4	20.9	48.4	2.3	0.3	0.5	2.8	0.6	12.6	3.0	0.5	4.3	0.2	3.6	416	87
12	Mt.....	47,544,084	45,827,492	1,716,592	96.4	27.1	12.7	6.8	1.5	0.7	6.6	0.8	24.5	7.0	1.0	7.4	0.2	3.6	498	111
13	Pac.....	58,701,302	55,079,043	3,622,259	93.8	15.8	11.9	6.7	6.5	16.0	9.4	2.5	9.9	10.7	0.5	2.9	1.0	6.2	603	111
	N.E.																			
14	Maine...	1,447,101	1,292,048	155,053	89.3	0.5	.....	42.8	2.4	3.2	22.8	7.5	1.3	3.0	0.6	1.4	3.8	10.7	176	45
15	N.H.....	482,993	362,542	120,451	75.1	.....	.....	0.9	1.4	4.6	41.3	16.6	2.3	1.3	0.1	2.1	4.4	24.9	145	62
16	Vt.....	1,118,720	1,045,945	72,775	93.5	.....	.....	0.7	0.1	1.2	82.8	3.4	1.7	1.9	0.3	0.9	0.5	6.5	159	48
17	Mass....	1,185,737	1,048,910	136,827	88.5	.....	.....	8.7	2.6	4.5	49.5	11.1	3.1	1.3	0.2	2.1	5.4	11.5	207	64
18	R.I.....	140,452	126,482	13,970	90.1	.....	.....	8.3	2.3	0.5	36.9	20.2	8.6	.....	0.5	0.7	12.1	9.9	234	70
19	Conn....	1,226,680	1,127,195	99,485	91.9	(1)	.....	10.8	3.0	1.1	59.4	9.0	4.7	1.0	0.8	0.7	1.4	8.1	265	66
	M.A.																			
20	N.Y.....	11,260,715	10,488,451	772,264	93.1	4.4	.....	3.2	3.3	2.8	62.8	4.9	2.8	2.0	1.3	4.9	0.8	6.9	184	69
21	N.J.....	2,219,342	2,047,845	171,497	92.3	1.9	.....	5.7	11.8	3.2	44.2	15.5	1.5	2.6	1.4	2.4	2.2	7.7	250	113
22	Pa.....	13,170,227	11,710,511	1,459,716	88.9	3.0	.....	2.0	1.3	1.2	49.4	8.6	7.3	1.5	5.3	8.3	1.0	11.1	189	66
	E.N.C.																			
23	Ohio....	19,882,420	18,237,724	1,644,696	91.7	16.1	.....	0.9	0.5	0.5	22.3	2.5	25.5	0.9	9.5	12.5	0.4	8.3	186	69
24	Ind.....	19,035,936	18,113,532	922,404	95.2	19.6	.....	0.5	0.2	0.4	11.7	2.3	37.8	0.6	9.4	12.2	0.3	4.8	205	70
25	Ill.....	30,996,986	30,306,632	690,354	97.8	40.6	(1)	(1)	0.4	0.3	10.2	0.7	31.4	0.4	3.4	10.2	0.2	2.2	251	75
26	Mich....	15,473,567	13,894,121	1,579,446	89.8	15.0	.....	2.0	1.5	2.3	38.6	2.3	8.9	1.5	5.0	12.0	0.6	10.2	172	78
27	Wis.....	19,597,174	18,913,931	683,243	96.5	1.1	.....	0.9	0.8	0.5	75.0	1.0	9.7	0.6	3.5	2.9	0.5	3.5	155	70
	W.N.C.																			
28	Minn....	28,041,995	27,507,037	534,958	98.1	18.4	.....	0.9	0.3	(1)	23.8	1.9	25.8	0.8	11.8	14.3	0.2	1.9	212	70
29	Iowa....	37,352,067	36,998,741	353,326	99.1	14.4	.....	(1)	0.1	(1)	3.4	0.8	65.8	0.2	5.2	9.1	(1)	0.9	241	76
30	Mo.....	22,891,512	21,954,764	936,748	95.9	10.0	12.5	0.2	(1)	0.1	12.0	1.7	46.8	1.3	4.3	6.6	0.2	4.1	213	73
31	N.Dak...	11,444,667	11,303,117	141,550	98.8	66.4	.....	2.2	.....	(1)	2.3	0.2	13.7	0.7	1.7	11.5	(1)	1.2	303	174
32	S.Dak...	13,484,058	13,341,426	142,632	98.9	25.0	.....	0.3	(1)	(1)	2.1	0.4	55.0	0.8	3.3	11.9	(1)	1.1	292	154
33	Nebr....	19,350,027	19,141,050	208,977	98.9	40.8	.....	1.1	(1)	(1)	1.9	0.8	38.7	1.7	3.1	10.7	(1)	1.1	259	114
34	Kans....	26,838,659	26,367,247	471,412	98.2	49.6	.....	0.2	(1)	(1)	4.6	0.7	29.5	0.6	3.4	9.6	(1)	1.8	345	102
	S.A.																			
35	Del.....	862,550	813,660	48,890	94.3	9.4	.....	0.1	3.8	0.3	36.9	28.8	3.3	1.9	2.6	7.1	0.2	5.7	240	82
36	Md.....	3,790,231	3,491,362	298,869	92.1	6.8	.....	7.2	3.2	0.6	42.1	7.7	10.4	2.2	2.4	8.0	1.5	7.9	235	77
37	D.C.....	.....	.....	.....	.....	.....	.....	.....	.....	.....	.....	.....	.....	.....	.....	.....	.....	.....	.....	.....
38	Va.....	5,992,497	5,073,660	918,837	84.7	4.1	0.2	22.3	1.8	1.3	16.4	4.7	20.9	2.3	3.2	6.0	1.5	15.3	133	57
39	W.Va....	1,357,801	956,547	401,254	70.4	2.1	.....	0.6	0.2	3.8	20.3	8.2	24.6	0.7	4.4	4.3	1.2	29.6	109	39
40	N.C.....	12,590,035	10,432,686	2,157,349	82.9	2.2	9.4	47.7	0.4	0.5	5.6	1.9	4.4	4.9	0.5	3.9	1.5	17.1	100	26
41	S.C.....	6,426,840	5,194,832	1,232,008	80.8	1.5	37.7	17.1	1.1	1.3	3.7	1.5	4.4	5.6	0.7	4.3	1.9	19.2	114	59
42	Ga.....	12,258,326	10,767,129	1,491,197	87.8	0.7	20.5	35.1	0.7	0.6	2.8	2.2	7.1	10.7	0.3	4.7	2.4	12.2	158	59
43	Fla.....	5,886,302	5,269,821	616,481	89.5	0.1	0.6	7.4	15.0	46.0	2.3	0.9	10.3	1.8	(1)	2.1	2.9	10.5	405	88
	E.S.C.																			
44	Ky.....	9,600,532	8,943,715	656,817	93.2	2.3	0.2	27.2	0.1	0.3	9.6	0.5	31.9	2.3	2.2	16.0	0.7	6.8	146	56
45	Tenn....	9,529,170	8,294,261	1,234,909	87.0	1.5	26.3	8.7	0.2	0.4	13.6	0.5	18.8	3.0	2.6	11.1	0.5	13.0	128	56
46	Ala.....	9,347,868	8,179,454	1,168,414	87.5	0.4	39.6	19.2	0.2	0.2	2.9	0.7	10.2	6.3	0.4	6.1	1.2	12.5	127	47
47	Miss....	15,966,413	14,434,685	1,531,728	90.4	2.8	75.2	0.1	0.1	0.4	2.7	0.3	5.2	1.1	0.2	1.7	0.6	9.6	170	54
	W.S.C.																			
48	Ark.....	13,253,256	12,442,872	810,384	93.9	7.9	71.6	0.1	0.1	0.8	2.5	1.3	5.7	1.2	0.4	2.2	0.1	6.1	247	71
49	La.....	6,212,655	5,592,108	620,547	90.0	24.4	36.7	10.8	0.3	1.4	4.1	0.1	8.4	1.7	0.4	1.5	0.2	10.0	215	74
50	Okla....	21,490,522	20,647,137	843,385	96.1	39.1	17.8	1.6	0.3	0.1	4.6	0.3	16.7	5.8	1.3	8.4	(1)	3.9	378	95
51	Tex.....	74,172,037	72,277,373	1,894,664	97.4	17.7	54.1	2.3	0.4	0.5	2.2	0.6	12.9	2.6	0.3	3.8	0.2	2.6	532	98
	Mt.																			
52	Mont....	5,869,935	5,711,287	158,648	97.3	40.6	.....	4.0	(1)	0.2	3.5	0.2	39.1	3.1	0.9	5.6	0.1	2.7	376	107
53	Idaho...	8,510,612	8,191,007	319,605	96.2	24.3	.....	16.7	0.4	0.3	12.1	0.4	15.6	10.7	1.9	13.5	0.3	3.8	360	102
54	Wyo.....	2,515,572	2,438,807	76,765	96.9	26.7	.....	2.2	(1)	(1)	5.0	0.1	47.3	6.3	0.5	8.5	0.3	3.1	413	128
55	Colo....	13,490,748	13,214,977	275,771	98.0	41.5	.....	8.2	1.2	0.9	3.7	0.5	27.7	5.5	1.0	7.5	0.2	2.0	552	90
56	N.Mex...	4,341,803	4,172,672	169,131	96.1	20.8	37.4	3.0	0.3	0.2	2.3	0.3	20.6	6.0	0.1	4.9	0.1	3.9	595	75
57	Ariz....	8,158,405	7,870,099	288,306	96.5	8.8	54.4	0.8	5.7	1.6	4.6	0.4	10.0	7.5	0.3	2.3	0.1	3.5	2,073	248
58	Utah....	3,884,695	3,554,630	330,065	91.5	12.7	.....	5.4	1.4	0.8	18.6	5.6	25.4	9.7	1.7	9.8	0.3	8.5	290	91
59	Nev.....	772,314	674,013	98,301	87.3	4.9	.....	0.1	.....	.....	8.1	0.4	56.0	12.0	2.4	3.1	0.3	12.7	608	489
	Pac.																			
60	Wash....	7,096,773	6,322,683	774,090	89.1	24.9	.....	7.9	3.1	13.4	17.3	3.7	8.9	4.6	0.8	3.0	1.5	10.9	306	75
61	Oreg....	6,654,270	5,907,268	747,002	88.8	16.4	.....	9.4	4.3	5.6	11.0	3.5	15.2	11.2	1.3	8.9	2.0	11.2	313	83
62	Calif...	44,950,259	42,849,092	2,101,167	95.3	14.3	15.6	6.1	7.4	18.0	7.9	2.2	9.3	11.5	0.3	2.0	0.8	4.7	827	160

[1] 0.05 percent or less.

Table 32.—EXPENDITURES FOR HIRED LABOR—AMOUNT EXPENDED ON COMMERCIAL AND OTHER FARMS, WITH PERCENT DISTRIBUTION, BY TYPE OF FARM, BY DIVISIONS AND STATES: 1950

[Data are based on reports for only a sample of farms. See text. Base data in Volume I]

	Region, division, and State	Cash expenditures for hired labor (dollars)			Percent distribution of cash expenditures for hired labor													Average expenditure per farm reporting (dollars)	
					Commercial farm, by type of farm												Other farms		
													General—						
		All farms	Commercial farms	Other farms	Commercial, total	Cash-grain	Cotton	Other field-crop	Vegetable	Fruit-and-nut	Dairy	Poultry	Livestock other than dairy and poultry	Primarily crop	Primarily livestock	Crop and livestock	Miscellaneous		Commercial farms	Other farms
1	U.S.....	2,418,460,857	2,336,442,370	82,018,487	96.6	8.6	18.0	8.0	5.7	9.4	13.2	2.8	17.5	3.1	1.2	3.9	5.2	3.4	1,009	231
2	The North..	878,349,368	848,085,214	30,264,154	96.6	12.3	1.3	6.5	3.8	4.9	22.7	4.2	23.7	1.3	2.5	5.5	7.9	3.4	726	353
3	The South..	849,715,672	811,125,955	38,589,717	95.5	5.1	39.4	10.3	3.4	4.6	8.0	1.7	12.0	3.1	0.5	3.5	3.7	4.5	884	162
4	The West...	690,395,817	677,231,201	13,164,616	98.1	8.4	12.8	7.1	10.9	21.0	7.5	2.5	16.2	5.2	0.2	2.5	3.8	1.9	2,947	423
	Geo. Div.																			
5	N.E....	95,176,577	90,267,116	4,909,461	94.8	(1)	.....	29.8	2.8	6.1	30.8	10.7	2.1	0.5	0.5	1.1	10.4	5.2	2,247	625
6	M.A....	200,159,193	190,319,768	9,839,425	95.1	1.0	.....	5.7	9.4	8.9	39.3	7.7	3.8	2.1	1.4	3.5	12.3	4.9	1,431	552
7	E.N.C...	276,589,018	267,038,308	9,550,710	96.5	14.0	(1)	2.8	3.3	6.6	24.7	2.4	23.1	1.1	3.1	6.1	9.4	3.5	623	259
8	W.N.C...	306,424,580	300,460,022	5,964,558	98.1	21.9	3.9	3.2	0.8	0.4	7.5	1.6	44.0	1.2	3.2	7.5	2.8	1.9	531	257
9	S.A....	269,111,443	252,333,022	16,778,421	93.8	1.7	6.3	21.4	8.2	11.8	14.6	3.9	9.5	4.7	0.7	3.8	7.2	6.2	756	169
10	E.S.C...	137,982,940	127,225,717	10,757,223	92.2	2.0	36.0	9.8	0.6	1.0	10.0	0.8	17.5	2.5	1.1	6.3	4.7	7.8	478	127
11	W.S.C...	442,621,289	431,567,216	11,054,073	97.5	8.1	60.7	3.8	1.3	1.4	3.5	0.6	11.8	2.3	0.2	2.6	1.2	2.5	1,357	205
12	Mt.....	204,421,853	200,462,486	3,959,367	98.1	11.8	15.1	8.0	5.4	2.3	4.5	1.2	37.4	5.3	0.5	4.8	1.8	1.9	1,849	406
13	Pac.....	485,973,964	476,768,715	9,205,249	98.1	6.9	11.8	6.7	13.2	28.9	8.7	3.1	7.3	5.2	0.1	1.5	4.7	1.9	3,927	431
	N.E.																			
14	Maine...	23,578,301	22,807,652	770,649	96.7	0.1	.....	60.3	2.6	4.4	14.4	8.0	1.1	0.8	0.5	1.7	2.8	3.3	1,980	283
15	N.H.....	7,887,713	7,235,081	652,632	91.7	(1)	.....	3.6	1.2	9.2	36.8	25.9	1.9	0.6	0.6	1.3	10.6	8.3	1,720	493
16	Vt.....	11,042,095	10,811,869	230,226	97.9	.....	.....	3.4	0.1	5.4	77.8	4.2	2.2	0.4	0.2	0.9	3.4	2.1	1,149	201
17	Mass....	26,357,497	24,367,429	1,990,068	92.4	.....	.....	15.5	5.1	9.2	27.7	13.7	2.8	0.6	0.4	1.1	16.4	7.6	3,059	1,360
18	R.I.....	2,717,019	2,588,297	128,722	95.3	.....	.....	16.4	2.8	3.6	32.2	11.8	7.7	.....	1.1	.....	19.7	4.7	2,655	753
19	Conn....	23,593,952	22,456,788	1,137,164	95.2	(1)	.....	37.8	2.4	4.0	26.7	8.0	1.5	0.3	0.7	0.4	13.3	4.8	3,685	1,113
	M.A.																			
20	N.Y.....	94,444,339	90,370,901	4,073,438	95.7	1.0	.....	6.8	8.7	9.1	45.9	5.8	2.0	1.9	0.7	2.9	10.8	4.3	1,457	622
21	N.J.....	39,096,154	37,693,139	1,403,015	96.4	0.7	.....	6.4	19.0	10.0	26.6	11.5	3.9	2.2	0.2	1.0	15.1	3.6	2,979	1,095
22	Pa.....	66,618,700	62,255,728	4,362,972	93.5	1.1	.....	3.8	4.8	8.1	37.3	8.2	6.2	2.1	3.1	5.7	12.9	6.5	1,067	437
	E.N.C.																			
23	Ohio....	55,063,548	52,530,522	2,533,026	95.4	10.0	.....	2.3	3.4	4.1	18.4	3.2	24.7	1.2	4.5	7.5	16.1	4.6	635	229
24	Ind.....	41,053,945	39,855,683	1,198,262	97.1	16.6	.....	4.4	1.4	3.6	8.6	3.2	38.7	1.0	4.4	8.3	7.0	2.9	536	182
25	Ill.....	77,687,366	75,617,669	2,069,697	97.3	29.4	(1)	0.1	2.8	3.4	9.4	1.1	33.3	0.6	2.1	6.1	9.1	2.7	706	404
26	Mich....	47,435,545	44,833,563	2,601,982	94.5	6.2	.....	5.0	6.0	20.7	26.4	2.5	7.5	2.1	2.5	7.0	8.7	5.5	669	272
27	Wis.....	55,348,614	54,200,871	1,147,743	97.9	1.0	.....	3.9	3.1	3.5	62.9	2.7	8.8	1.1	2.9	2.4	5.7	2.1	554	256
	W.N.C.																			
28	Minn....	57,112,545	55,758,670	1,353,875	97.6	14.9	.....	5.8	2.8	0.3	21.1	4.0	24.6	1.2	8.1	10.8	4.0	2.4	506	342
29	Iowa....	68,268,615	67,347,103	921,512	98.7	11.1	.....	0.2	0.6	0.1	3.8	1.1	68.2	0.2	3.1	6.3	3.9	1.3	522	387
30	Mo.....	47,852,814	45,947,619	1,905,195	96.0	8.0	24.7	0.4	0.7	1.2	9.9	2.3	37.7	2.0	2.0	3.8	3.4	4.0	476	163
31	N.Dak...	32,131,313	31,854,363	276,950	99.1	55.3	.....	13.7	.....	(1)	1.7	0.2	16.2	2.2	0.8	8.8	0.4	0.9	729	721
32	S.Dak...	25,765,028	25,460,655	304,373	98.8	19.2	.....	1.7	0.1	.....	2.2	0.7	62.9	0.6	2.0	8.4	1.1	1.2	564	499
33	Nebr....	35,780,270	35,517,012	263,258	99.3	23.2	.....	3.5	0.2	0.4	1.7	0.9	54.9	2.1	1.7	8.5	2.1	0.7	548	243
34	Kans....	39,513,995	38,574,600	939,395	97.6	41.0	.....	0.2	0.3	0.5	5.0	0.8	38.3	1.0	1.9	7.0	1.7	2.4	503	302
	S.A.																			
35	Del.....	5,693,380	5,605,376	88,004	98.5	4.3	.....	0.1	7.5	3.0	20.5	43.8	4.6	1.5	0.7	3.4	9.2	1.5	1,600	262
36	Md.....	26,436,925	24,916,736	1,520,189	94.2	3.0	.....	10.6	7.9	5.1	32.4	9.4	9.2	2.1	1.6	5.4	7.6	5.8	1,483	543
37	D.C.[2]....	118,175	63,575	54,600	53.8	.....	.....	.....	(*)	.....	.....	(*)	(*)	.....	.....	.....	(*)	46.2	(*)	(*)
38	Va.....	42,766,644	40,022,148	2,744,496	93.6	2.6	(1)	14.0	4.4	10.5	23.6	4.4	19.5	3.0	1.3	4.0	6.2	6.4	895	163
39	W.Va....	10,862,555	9,490,894	1,371,661	87.4	1.0	.....	0.9	0.2	22.8	22.3	4.5	23.6	0.7	2.0	2.9	6.4	12.6	741	105
40	N.C.....	48,182,324	44,136,422	4,045,902	91.6	2.5	4.7	53.1	1.3	2.1	9.5	1.7	4.9	5.0	0.3	3.1	3.2	8.4	360	160
41	S.C,....	27,648,200	25,186,038	2,462,162	91.1	2.2	26.3	17.3	3.9	4.0	9.8	2.9	6.3	8.1	0.9	5.7	3.8	8.9	543	151
42	Ga.....	42,628,567	39,701,150	2,927,417	93.1	1.1	16.9	21.5	1.1	3.5	8.3	1.7	9.9	12.4	0.2	6.8	9.8	6.9	583	159
43	Fla.....	64,892,848	63,274,258	1,618,590	97.5	0.1	0.2	13.9	23.9	30.3	9.5	1.4	5.7	1.3	0.1	0.8	10.3	2.5	3,392	273
	E.S.C.																			
44	Ky.....	36,207,911	33,603,429	2,604,482	92.8	2.3	1.0	27.7	0.4	0.9	10.1	0.9	29.8	1.7	1.7	9.9	6.4	7.2	432	136
45	Tenn....	30,726,904	27,605,517	3,121,387	89.8	1.5	28.3	5.0	1.0	1.5	15.1	1.1	18.1	2.8	1.9	7.9	5.6	10.2	389	130
46	Ala.....	26,835,922	24,707,384	2,128,538	92.1	0.7	34.8	7.0	0.9	0.6	11.1	1.3	16.3	5.0	0.5	6.9	6.8	7.9	434	103
47	Miss....	44,212,203	41,309,387	2,902,816	93.4	2.8	70.7	0.2	0.2	1.0	5.8	0.2	7.9	1.3	0.3	1.8	1.2	6.6	686	139
	W.S.C.																			
48	Ark.....	62,889,405	60,949,798	1,939,607	96.9	8.1	74.8	(1)	0.2	2.6	1.7	1.0	4.5	1.5	0.2	1.5	0.6	3.1	1,017	144
49	La.....	38,900,898	37,102,141	1,798,757	95.4	10.1	27.9	33.6	0.9	2.7	5.7	0.2	8.5	2.6	0.2	1.1	1.9	4.6	1,095	190
50	Okla....	42,698,262	40,856,363	1,841,899	95.7	18.7	31.5	2.2	0.9	0.5	5.3	0.5	19.6	5.9	0.8	7.1	2.6	4.3	680	203
51	Tex.....	298,132,724	292,658,914	5,473,810	98.2	6.3	66.1	0.9	1.6	1.2	3.3	0.6	12.7	1.9	0.2	2.3	1.1	1.8	1,784	249
	Mt.																			
52	Mont....	29,259,722	28,767,886	491,836	98.3	24.9	.....	5.4	(1)	0.4	3.2	0.3	56.2	2.2	0.6	4.4	0.7	1.7	1,343	490
53	Idaho...	32,196,779	31,830,261	366,518	98.9	16.9	.....	21.8	1.2	3.1	5.2	0.6	28.2	8.8	1.3	10.3	1.4	1.1	1,299	216
54	Wyo.....	16,146,198	15,939,203	206,995	98.7	6.5	.....	3.1	(1)	(1)	3.0	0.3	77.4	3.0	0.4	3.5	1.5	1.3	2,120	501
55	Colo....	42,691,136	41,742,604	948,532	97.8	16.0	.....	11.7	4.0	2.9	4.0	1.2	41.5	5.8	0.5	5.8	4.3	2.2	1,537	482
56	N.Mex...	23,189,501	22,673,130	516,371	97.8	4.9	52.1	1.9	1.8	0.8	3.9	0.2	25.7	3.7	(1)	2.2	0.6	2.2	2,394	281
57	Ariz....	39,106,209	38,189,400	916,809	97.7	3.4	48.0	0.9	20.3	2.0	3.2	0.6	11.2	5.8	0.1	1.9	0.3	2.3	7,928	988
58	Utah....	16,068,502	15,693,226	375,276	97.7	5.8	.....	8.3	3.0	8.3	11.2	7.6	38.4	5.6	0.9	4.7	3.7	2.3	1,307	221
59	Nev.....	5,763,806	5,626,776	137,030	97.6	0.9	.....	0.9	0.2	.....	8.7	0.6	74.7	5.4	0.6	2.6	2.9	2.4	3,673	678
	Pac.																			
60	Wash....	61,246,450	59,703,435	1,543,015	97.5	16.2	.....	11.7	5.5	35.4	9.3	2.9	7.5	2.7	0.2	1.5	4.6	2.5	2,159	267
61	Oreg....	45,828,269	44,383,843	1,444,426	96.8	9.6	.....	13.5	11.8	18.7	7.8	3.5	14.7	7.2	0.3	3.5	6.3	3.2	1,976	288
62	Calif...	378,899,245	372,681,437	6,217,808	98.4	5.1	15.1	5.1	14.6	29.1	8.7	3.0	6.4	5.3	0.1	1.3	4.5	1.6	5,228	587

*Not available. [1]0.05 percent or less. [2]Data for the District of Columbia not included in totals.

Table 33.–EXPENDITURES FOR FEED FOR LIVESTOCK AND POULTRY–AMOUNT EXPENDED ON COMMERCIAL AND OTHER FARMS, WITH PERCENT DISTRIBUTION, BY TYPE OF FARM, BY DIVISIONS AND STATES: 1950

[Data are based on reports for only a sample of farms. See text. Base data in Volume I]

	Region, division, and State	Expenditures for feed for livestock and poultry (dollars)			Percent distribution of expenditures for feed for livestock and poultry													Average expenditure per farm reporting (dollars)	
					Commercial farms, by type of farm												Other farms		
		All farms	Commercial farms	Other farms	Commercial, total	Cash-grain	Cotton	Other field-crop	Vegetable	Fruit-and-nut	Dairy	Poultry	Livestock other than dairy and poultry	General— Primarily crop	General— Primarily livestock	General— Crop and livestock	Miscellaneous		Commercial farms	Other farms
1	U.S.....	3,023,840,651	2,816,605,302	207,235,349	93.1	4.4	1.7	1.4	0.3	0.4	25.8	21.9	28.0	0.5	3.5	4.6	0.5	6.9	996	198
2	The North..	1,799,208,478	1,714,378,806	84,829,672	95.3	5.7	0.1	0.4	0.2	0.2	27.7	17.1	32.9	0.2	5.0	5.4	0.4	4.7	1,107	261
3	The South..	708,758,711	614,077,193	94,681,518	86.6	2.6	6.7	4.5	0.4	0.4	21.3	26.9	16.2	0.9	1.7	4.3	0.6	13.4	585	149
4	The West...	515,873,462	488,149,303	27,724,159	94.6	2.4	0.6	0.9	0.4	1.2	25.3	32.1	26.8	0.8	0.9	2.3	0.8	5.4	2,135	333
	Geo. Div.																			
5	N.E.....	169,876,908	159,406,895	10,470,013	93.8	(1)	.....	1.2	0.2	0.3	40.9	47.6	1.4	0.1	0.8	0.7	0.6	6.2	3,230	365
6	M.A.....	398,897,671	375,976,480	22,921,191	94.3	0.4	.....	0.7	0.5	0.4	49.6	33.4	2.8	0.3	2.9	2.9	0.4	5.7	2,226	327
7	E.N.C...	540,544,574	509,977,844	30,566,730	94.3	8.1	(1)	0.3	0.2	0.3	30.3	9.3	31.1	0.2	7.0	6.8	0.7	5.7	867	223
9	W.N.C...	689,889,325	669,017,587	20,871,738	97.0	8.3	0.2	0.1	(1)	(1)	9.7	6.2	59.5	0.2	5.6	7.0	0.2	3.0	902	235
9	S.A.....	307,014,248	271,123,743	35,890,505	88.3	0.6	1.4	6.0	0.6	0.5	20.9	46.3	6.1	0.9	1.6	2.8	0.6	11.7	784	151
10	E.S.C...	128,762,325	104,298,774	24,463,551	81.0	0.5	9.0	8.3	0.2	0.2	22.6	9.0	19.7	1.0	2.0	7.2	1.2	19.0	313	117
11	W.S.C...	272,982,138	238,654,676	34,327,462	87.4	5.9	11.7	1.0	0.2	0.3	21.2	13.7	26.1	0.9	1.6	4.5	0.3	12.6	642	180
12	Mt.....	158,260,556	150,881,381	7,379,175	95.3	5.0	0.8	2.0	0.3	0.2	11.6	13.5	54.3	1.4	1.4	4.2	0.6	4.7	1,327	289
13	Pac.....	357,612,906	337,267,922	20,344,984	94.3	1.3	0.5	0.4	0.5	1.7	31.4	40.3	14.7	0.6	0.7	1.5	0.9	5.7	2,933	330
	N.E.																			
14	Maine...	27,825,611	25,356,838	2,468,773	91.1	(1)	.....	3.5	0.2	0.4	29.1	51.9	1.3	0.3	1.6	1.6	1.0	8.9	1,986	265
15	N.H.....	22,619,737	20,859,704	1,760,033	92.2	.....	.....	0.2	(1)	0.6	29.2	59.9	0.5	0.1	0.5	0.7	0.6	7.8	3,622	371
16	Vt.....	29,204,769	28,179,404	1,025,365	96.5	.....	.....	0.2	(1)	(1)	81.1	12.5	0.9	0.1	0.4	0.5	0.9	3.5	2,345	261
17	Mass....	46,383,741	43,260,787	3,122,954	93.3	.....	.....	0.7	0.3	0.3	32.1	55.3	2.6	0.2	0.5	0.7	0.7	6.7	4,298	538
18	R.I.....	5,792,260	5,460,107	332,153	94.3	.....	.....	1.2	0.8	0.5	40.8	49.2	1.4	.....	0.3	(1)	0.1	5.7	4,333	514
19	Conn....	38,050,790	36,290,055	1,760,735	95.4	.....	.....	1.4	0.2	0.2	36.5	54.6	0.9	(1)	1.2	0.2	0.2	4.6	4,852	419
	M.A.																			
20	N.Y.....	169,751,855	161,839,642	7,912,213	95.3	0.3	.....	0.4	0.5	0.6	66.2	22.6	1.5	0.3	1.0	1.6	0.4	4.7	2,109	325
21	N.J.....	70,511,259	67,890,023	2,621,236	96.3	0.1	.....	0.3	1.3	0.3	23.0	67.4	2.4	0.3	0.3	0.6	0.3	3.7	4,794	580
22	Pa.....	158,634,557	146,246,815	12,387,742	92.2	0.6	.....	1.1	0.2	0.3	43.6	29.9	4.4	0.4	6.1	5.3	0.3	7.8	1,874	300
	E.N.C.																			
23	Ohio....	113,952,003	104,553,811	9,398,192	91.8	5.7	.....	0.6	0.2	0.2	24.6	12.6	27.3	0.3	11.2	8.9	0.2	8.2	893	218
24	Ind.....	109,126,395	103,161,739	5,964,656	94.5	7.2	.....	0.2	0.1	0.1	10.1	13.2	45.5	0.2	10.1	7.7	0.2	5.5	970	217
25	Ill.....	143,381,402	138,204,465	5,176,937	96.4	18.6	(1)	(1)	0.1	0.1	10.0	3.8	50.7	0.1	4.0	8.4	0.5	3.6	970	226
26	Mich....	56,922,367	50,357,720	6,564,647	88.5	4.5	.....	0.6	0.5	1.6	40.0	16.3	9.4	0.6	6.5	7.9	0.6	11.5	580	222
27	Wis.....	117,162,407	113,700,109	3,462,298	97.0	0.2	.....	0.3	0.2	0.1	75.0	5.8	8.2	0.1	3.9	1.6	1.7	3.0	838	247
	W.N.C.																			
28	Minn....	119,927,088	116,929,758	2,997,330	97.5	7.3	.....	0.2	0.1	(1)	22.8	14.0	30.8	0.2	11.8	9.7	0.6	2.5	822	212
29	Iowa....	234,103,808	231,448,856	2,654,952	98.9	5.1	.....	(1)	(1)	(1)	3.1	3.2	77.2	0.1	4.4	5.7	(1)	1.1	1,342	287
30	Mo.....	117,841,924	107,783,962	10,057,962	91.5	2.5	1.2	0.1	0.1	0.1	18.3	9.3	51.1	0.3	4.9	3.4	0.2	8.5	758	220
31	N.Dak...	13,922,138	13,710,238	211,900	98.5	43.3	.....	1.3	(1)	.....	4.1	4.4	27.7	0.6	2.5	14.6	(1)	1.5	300	160
32	S.Dak...	37,706,692	36,709,423	997,269	97.4	8.2	.....	0.1	(1)	.....	2.8	2.7	71.7	0.2	3.5	8.0	0.3	2.6	675	546
33	Nebr....	92,162,105	91,171,271	990,834	98.9	11.9	.....	0.2	(1)	(1)	2.4	3.3	69.7	0.3	3.2	7.7	(1)	1.1	1,037	229
34	Kans....	74,225,570	71,264,079	2,961,491	96.0	17.7	.....	(1)	(1)	(1)	9.2	3.9	50.2	0.4	5.0	9.5	(1)	4.0	735	240
	S.A.																			
35	Del.....	36,988,449	36,631,559	356,890	99.0	0.8	.....	.....	0.5	(1)	4.8	90.3	0.6	0.1	0.7	1.2	(1)	1.0	8,072	373
36	Md.....	50,580,372	47,578,912	3,001,460	94.1	1.0	.....	1.4	1.0	0.2	28.6	51.7	4.1	0.5	2.0	2.9	0.6	5.9	2,412	333
37	D.C.[2]....	11,270	1,270	10,000	11.3	.....	.....	.....	(*)	.....	.....	(*)	(*)	.....	.....	.....	(*)	88.7	(*)	(*)
38	Va.....	54,835,832	47,275,036	7,560,796	86.2	0.8	(1)	5.0	0.2	0.5	20.7	42.1	10.2	0.4	2.8	3.0	0.5	13.8	860	157
39	W.Va....	24,013,154	17,994,752	6,018,402	74.9	0.2	.....	0.5	0.1	0.6	18.2	40.3	10.4	0.1	3.1	1.0	0.3	25.1	951	152
40	N.C.....	43,398,566	36,088,488	7,310,078	83.2	0.8	2.4	24.0	0.2	0.2	15.1	27.1	5.0	1.8	1.3	4.5	0.9	16.8	291	126
41	S.C.....	17,187,023	14,148,764	3,038,259	82.3	0.4	8.3	7.0	0.5	0.4	19.4	30.7	6.0	2.0	1.9	5.0	0.9	17.7	363	117
42	Ga.....	48,231,083	42,934,352	5,296,731	89.0	0.1	3.3	5.3	0.2	0.2	17.4	50.5	4.8	2.1	0.5	3.4	1.1	11.0	652	135
43	Fla.....	31,779,769	28,471,880	3,307,889	89.6	(1)	0.2	2.5	2.7	2.6	43.8	26.0	8.4	0.7	0.4	1.4	0.7	10.4	1,529	199
	E.S.C.																			
44	Ky.....	41,777,016	34,807,097	6,969,919	83.3	0.7	0.1	19.0	0.1	0.1	14.1	5.2	27.7	0.7	2.6	10.9	2.1	16.7	344	135
45	Tenn....	34,909,916	27,853,311	7,056,605	79.8	0.4	9.1	5.5	0.3	0.2	26.3	6.1	20.1	0.9	3.0	7.3	0.5	20.2	296	125
46	Ala.....	26,208,582	20,590,653	5,617,929	78.6	0.4	13.2	3.2	0.3	0.2	21.7	16.1	14.0	2.0	1.0	5.4	1.0	21.4	321	112
47	Miss....	25,866,811	21,047,713	4,819,098	81.4	0.6	19.2	0.1	0.2	0.2	32.3	11.5	12.2	0.6	0.6	3.0	0.8	18.6	286	95
	W.S.C.																			
48	Ark.....	43,655,280	36,157,829	7,497,451	82.8	1.6	14.4	0.1	0.2	0.9	13.7	36.8	9.8	0.4	1.7	2.8	0.3	17.2	494	161
49	La.....	21,930,347	16,814,421	5,115,926	76.7	5.7	11.7	3.3	0.4	1.0	37.5	2.7	11.3	0.9	0.5	1.2	0.4	23.3	376	143
50	Okla....	55,392,623	47,813,977	7,578,646	86.3	14.1	4.9	0.9	0.1	0.1	17.3	4.4	32.5	1.5	2.9	7.5	0.1	13.7	614	213
51	Tex.....	152,003,888	137,868,449	14,135,439	90.7	4.2	13.3	1.0	0.3	0.2	22.5	12.0	30.5	0.9	1.3	4.3	0.3	9.3	784	196
	Mt.																			
52	Mont....	19,912,721	19,055,817	856,904	95.7	9.4	.....	1.9	(1)	0.1	8.4	3.0	66.6	0.8	1.4	4.0	0.1	4.3	832	261
53	Idaho...	24,749,164	23,384,127	1,365,037	94.5	6.4	.....	6.4	0.1	0.3	16.5	6.2	42.6	3.0	2.9	9.1	0.9	5.5	932	257
54	Wyo.....	16,116,837	15,609,077	507,760	96.8	3.6	.....	0.7	(1)	.....	5.9	2.4	80.0	0.6	0.7	2.9	0.2	3.2	1,780	423
55	Colo....	43,447,610	41,554,461	1,893,149	95.6	6.5	.....	1.8	0.3	0.4	8.6	9.7	61.4	1.3	1.0	4.0	0.6	4.4	1,463	332
56	N.Mex...	13,376,892	12,671,093	705,799	94.7	4.3	7.5	0.6	0.1	0.3	15.3	2.9	59.1	1.2	0.2	3.2	(1)	5.3	1,269	187
57	Ariz....	10,130,439	9,347,621	782,818	92.3	1.2	3.1	0.1	1.6	0.3	20.1	14.6	47.4	1.2	1.0	1.2	0.5	7.7	2,197	397
58	Utah....	26,621,873	25,479,840	1,142,033	95.7	1.4	.....	0.9	0.3	0.4	12.0	47.4	26.5	1.2	1.6	3.1	1.0	4.3	2,007	297
59	Nev.....	3,905,020	3,779,345	125,675	96.8	0.3	.....	0.1	0.1	.....	17.5	3.3	70.7	0.9	2.1	1.1	0.8	3.2	2,350	296
	Pac.																			
60	Wash....	53,961,215	47,272,352	6,688,863	87.6	4.0	.....	0.8	0.5	1.8	32.1	34.5	9.1	0.5	1.3	1.6	1.2	12.4	1,561	294
61	Oreg....	45,401,352	40,289,769	5,111,583	88.7	2.1	.....	1.2	0.9	1.7	24.3	31.9	17.7	1.5	1.8	4.2	1.5	11.3	1,523	283
62	Calif...	258,250,339	249,705,801	8,544,538	96.7	0.6	0.7	0.1	0.5	1.7	32.4	43.0	15.3	0.5	0.3	0.9	0.7	3.3	4,287	407

*Not available. [1]0.05 percent or less. [2]Data for the District of Columbia not included in totals.

Table 34.—EXPENDITURES FOR LIVESTOCK AND POULTRY PURCHASED—AMOUNT EXPENDED ON COMMERCIAL AND OTHER FARMS, WITH PERCENT DISTRIBUTION, BY TYPE OF FARM, BY DIVISIONS AND STATES: 1950

[Data are based on reports for only a sample of farms. See text. Base date in Volume I]

	Region, division, and State	Expenditures for livestock and poultry purchased (dollars)			Percent distribution of expenditures for livestock and poultry purchased													Average expenditure per farm reporting (dollars)	
					Commercial farms, by type of farm												Other farms		
		All farms	Commercial farms	Other farms	Commercial, total	Cash-grain	Cotton	Other field-crop	Vegetable	Fruit-and-nut	Dairy	Poultry	Livestock-other than dairy and poultry	General — Primarily crop	General — Primarily livestock	General — Crop and livestock	Miscellaneous		Commercial farms	Other farms
1	U.S.....	2,389,809,254	2,304,471,950	85,337,304	96.4	6.6	1.9	1.6	0.2	0.3	10.9	5.6	61.5	0.8	1.9	4.8	0.4	3.6	1,000	132
2	The North..	1,407,660,618	1,371,660,228	36,000,390	97.4	7.9	0.1	0.4	0.2	0.1	11.4	4.0	65.2	0.3	2.7	5.0	0.2	2.6	1,032	159
3	The South..	550,234,759	510,488,960	39,745,799	92.8	5.1	7.2	5.0	0.3	0.4	9.9	8.8	48.0	1.4	1.1	5.0	0.7	7.2	640	110
4	The West...	431,913,877	422,322,762	9,591,115	97.8	4.2	0.9	1.5	0.5	0.6	10.4	7.0	66.7	1.5	0.4	3.7	0.4	2.2	2,374	173
	Geo. Div.																			
5	N.E.....	35,275,822	33,150,860	2,124,962	94.0	[1]	.....	3.0	0.2	0.2	47.1	29.6	11.3	0.2	0.4	0.8	1.1	6.0	957	135
6	M.A.....	118,859,906	112,106,312	6,753,594	94.3	0.9	.....	1.2	0.7	0.6	44.7	16.4	20.0	0.6	3.7	4.8	0.7	5.7	874	143
7	E.N.C...	401,928,962	387,467,221	14,461,741	96.4	9.6	[1]	0.3	0.2	0.3	15.4	3.2	57.7	0.3	3.6	5.5	0.3	3.6	786	144
8	W.N.C...	851,595,928	838,935,835	12,660,093	98.5	8.4	0.1	0.2	[1]	[1]	3.3	1.6	77.3	0.3	2.3	4.9	0.1	1.5	1,246	201
9	S.A.....	144,196,869	131,202,222	12,994,647	91.0	0.9	2.4	9.1	0.8	1.0	15.2	23.8	29.6	1.6	1.2	4.1	1.2	9.0	473	91
10	E.S.C...	128,058,618	115,739,331	12,319,287	90.4	0.7	7.7	9.6	0.1	0.2	9.9	2.4	47.0	1.5	1.5	8.4	1.2	9.6	467	105
11	W.S.C...	277,979,272	263,547,407	14,431,865	94.8	9.3	9.5	0.6	0.1	0.2	7.1	3.9	58.0	1.2	0.8	3.9	0.2	5.2	969	142
12	Mt.....	233,837,560	230,522,904	3,314,656	98.6	5.3	1.0	2.0	0.2	[1]	3.9	2.6	76.5	1.6	0.5	4.7	0.2	1.4	2,417	189
13	Pac.....	198,076,317	191,799,858	6,276,459	96.8	2.8	0.8	1.0	0.8	1.1	18.2	12.1	55.1	1.5	0.3	2.6	0.6	3.2	2,324	165
	N.E.																			
14	Maine...	5,405,837	4,893,073	512,764	90.5	[1]	.....	15.2	0.3	0.4	25.1	32.5	11.6	0.6	1.2	2.1	1.6	9.5	554	111
15	N.H.....	3,716,680	3,339,008	377,672	89.8	.....	.....	0.2	[1]	0.8	37.2	43.4	6.0	0.1	0.5	0.7	1.0	10.2	808	140
16	Vt.....	6,202,916	5,938,156	264,760	95.7	.....	.....	0.2	0.1	0.1	74.6	7.4	11.7	0.2	0.1	0.3	0.9	4.3	830	125
17	Mass....	10,061,666	9,459,130	602,536	94.0	.....	.....	0.8	0.4	0.1	43.7	32.1	13.8	0.1	0.3	0.7	2.1	6.0	1,232	171
18	R.I.....	1,296,649	1,255,564	41,085	96.8	.....	.....	1.9	0.4	0.3	68.7	24.2	1.3	.....	[1]	0.1	[1]	3.2	1,199	126
19	Conn....	8,592,074	8,265,929	326,145	96.2	.....	.....	1.1	0.2	0.1	46.1	35.8	11.8	0.1	0.5	0.5	0.1	3.8	1,429	130
	M.A.																			
20	N.Y.....	43,366,696	41,208,893	2,157,803	95.0	1.1	.....	0.5	0.9	0.6	63.8	11.7	11.8	0.6	1.0	2.4	0.5	5.0	790	140
21	N.J.....	17,991,864	17,311,888	679,976	96.2	0.2	.....	0.6	1.6	0.2	37.2	31.6	22.4	0.5	0.2	0.6	1.2	3.8	1,496	211
22	Pa.....	57,501,346	53,585,531	3,915,815	93.2	1.1	.....	2.0	0.3	0.6	32.6	15.2	25.4	0.5	6.7	8.0	0.8	6.8	830	136
	E.N.C.																			
23	Ohio....	62,922,041	58,973,254	3,948,787	93.7	6.8	.....	1.0	0.2	0.2	15.3	5.6	49.2	0.4	6.7	8.0	0.3	6.3	600	129
24	Ind.....	75,452,293	72,405,952	3,046,341	96.0	9.0	.....	0.3	0.1	0.1	6.1	5.2	62.6	0.3	5.5	6.6	0.2	4.0	766	143
25	Ill.....	178,964,750	176,380,503	2,584,247	98.6	13.7	[1]	[1]	0.1	0.1	5.2	0.9	72.6	0.1	1.4	4.3	0.1	1.4	1,358	144
26	Mich....	35,387,342	32,565,490	2,821,852	92.0	7.6	.....	0.9	0.4	1.6	30.3	6.0	30.5	0.9	4.8	9.0	0.2	8.0	476	133
27	Wis.....	49,202,536	47,142,022	2,060,514	95.8	0.6	.....	0.3	0.9	[1]	56.6	3.1	26.5	0.3	3.9	2.6	0.9	4.2	464	219
	W.N.C.																			
28	Minn....	87,478,311	85,588,618	1,889,693	97.8	9.3	.....	0.2	0.2	[1]	13.0	6.0	51.4	0.4	7.6	9.5	0.2	2.2	687	196
29	Iowa....	282,390,129	280,323,474	2,066,655	99.3	4.4	.....	[1]	[1]	[1]	1.2	1.0	87.3	0.1	1.8	3.5	[1]	0.7	1,725	280
30	Mo.....	114,245,957	108,929,092	5,316,865	95.3	3.0	0.7	0.1	[1]	[1]	6.3	2.9	76.1	0.4	2.3	3.1	0.3	4.7	891	174
31	N.Dak...	19,884,910	19,695,857	189,053	99.0	40.6	.....	1.5	[1]	.....	2.2	0.7	40.3	0.9	1.5	11.3	[1]	1.0	472	192
32	S.Dak...	60,301,679	59,501,009	800,670	98.7	7.6	.....	0.1	[1]	.....	1.2	0.4	81.7	0.2	1.8	5.4	0.1	1.3	1,168	557
33	Nebr....	146,789,205	146,217,637	571,568	99.6	7.8	.....	0.4	[1]	[1]	0.9	0.6	83.0	0.7	1.1	4.9	0.1	0.4	1,780	165
34	Kans....	140,505,737	138,680,148	1,825,589	98.7	16.7	.....	[1]	[1]	[1]	2.7	0.6	71.9	0.2	1.4	5.1	0.1	1.3	1,553	188
	S.A.																			
35	Del.....	8,248,945	8,159,291	89,654	98.9	0.8	.....	.....	0.4	[1]	3.5	88.9	2.8	0.4	0.8	1.1	0.2	1.1	2,163	156
36	Md.....	17,095,431	16,215,082	880,349	94.9	1.3	.....	2.8	1.5	0.2	25.3	35.6	20.9	0.6	2.1	3.5	1.1	5.1	979	141
37	D.C [2]...	915	390	525	42.6	.....	.....	.....	(*)	.....	.....	(*)	(*)	.....	.....	.....	(*)	57.4	(*)	(*)
38	Va.....	35,012,749	32,299,654	2,713,095	92.3	1.0	[1]	5.3	0.2	1.0	14.3	16.3	47.4	0.5	1.5	3.7	1.2	7.7	701	91
39	W.Va....	12,127,990	10,044,299	2,083,691	82.8	0.5	.....	0.6	0.1	0.5	10.4	17.8	48.4	0.1	2.4	1.7	0.4	17.2	687	100
40	N.C.....	19,422,546	16,620,013	2,802,533	85.6	1.3	4.2	30.1	0.3	0.2	12.4	14.8	12.2	2.3	1.1	5.4	1.3	14.4	161	77
41	S.C.....	9,119,605	7,830,178	1,289,427	85.9	1.9	12.4	8.7	0.6	1.7	15.9	12.3	18.3	4.6	1.1	7.1	1.4	14.1	256	73
42	Ga.....	24,900,617	22,508,235	2,392,382	90.4	0.6	5.9	9.1	0.2	0.4	10.5	29.6	20.3	4.2	0.5	6.8	2.2	9.6	442	102
43	Fla.....	18,268,986	17,525,470	743,516	95.9	[1]	0.2	10.2	3.7	4.2	25.2	9.3	39.8	0.8	0.1	1.7	0.7	4.1	1,485	92
	E.S.C.																			
44	Ky.....	52,165,313	48,998,195	3,167,118	93.9	0.8	0.2	18.1	[1]	0.2	6.4	0.8	52.4	1.0	1.6	10.7	1.8	6.1	589	110
45	Tenn....	35,395,966	31,323,099	4,072,867	88.5	0.9	7.1	5.9	0.2	0.1	12.7	1.3	47.1	1.7	2.6	8.3	0.4	11.5	427	115
46	Ala.....	21,409,444	18,818,961	2,590,483	87.9	0.5	15.8	3.3	0.1	0.1	10.5	5.7	40.4	2.4	0.8	6.8	1.6	12.1	406	95
47	Miss....	19,087,895	16,599,076	2,488,819	87.0	0.5	20.5	0.3	0.1	0.6	13.7	5.0	39.4	1.2	0.4	4.3	1.0	13.0	372	98
	W.S.C.																			
48	Ark.....	22,899,836	19,579,721	3,320,115	85.5	2.6	14.1	0.1	0.3	0.9	8.5	21.1	30.5	0.8	1.9	4.2	0.4	14.5	432	140
49	La.....	15,359,757	13,496,073	1,863,684	87.9	6.8	14.3	2.7	0.2	0.5	19.0	0.8	39.8	1.2	0.3	1.9	0.4	12.1	488	105
50	Okla....	63,821,759	60,212,263	3,609,496	94.3	16.7	4.1	0.5	0.2	0.1	6.4	1.0	56.0	1.8	1.5	6.1	0.1	5.7	936	170
51	Tex.....	175,897,920	170,259,350	5,638,570	96.8	7.7	10.4	0.6	0.1	0.1	6.1	3.0	63.8	1.0	0.4	3.3	0.2	3.2	1,265	144
	Mt.																			
52	Mont....	28,442,160	27,962,357	479,803	98.3	8.6	.....	1.7	[1]	[1]	2.5	0.5	79.4	1.0	0.5	3.9	0.1	1.7	1,444	213
53	Idaho...	30,885,961	30,290,250	595,711	98.1	6.2	.....	6.6	0.1	[1]	7.2	1.4	62.2	3.7	1.4	9.1	0.2	1.9	1,435	161
54	Wyo.....	23,037,892	22,732,663	305,229	98.7	4.7	.....	1.1	[1]	.....	1.5	0.5	84.5	1.4	0.4	4.5	0.1	1.3	2,998	345
55	Colo....	82,988,005	82,270,539	717,466	99.1	5.9	.....	2.0	0.1	0.1	2.7	1.7	80.2	1.2	0.4	4.8	0.2	0.9	3,256	168
56	N.Mex...	26,077,570	25,659,453	418,117	98.4	5.4	4.8	0.2	[1]	[1]	3.3	0.4	80.9	1.1	0.1	2.1	[1]	1.6	3,365	186
57	Ariz....	18,224,890	17,901,953	322,937	98.2	0.7	6.3	[1]	1.6	0.1	6.3	1.9	75.9	2.0	[1]	3.2	0.1	1.8	5,573	242
58	Utah....	19,817,673	19,434,385	383,288	98.1	2.3	.....	1.5	0.5	0.1	6.1	18.1	63.5	1.6	0.7	3.4	0.3	1.9	1,966	150
59	Nev.....	4,363,409	4,271,304	92,105	97.9	0.2	.....	0.1	0.1	.....	6.6	0.6	84.4	0.5	0.6	3.5	1.1	2.1	3,281	318
	Pac.																			
60	Wash....	22,951,394	21,070,326	1,881,068	91.8	9.2	.....	2.8	0.4	1.3	20.4	13.4	37.1	2.1	0.7	3.6	0.8	8.2	950	135
61	Oreg....	21,719,896	20,226,082	1,493,814	93.1	4.6	.....	3.5	0.6	0.9	12.0	12.7	48.6	2.6	1.1	5.1	1.5	6.9	1,031	139
62	Calif...	153,405,027	150,503,450	2,901,577	98.1	1.6	1.0	0.3	0.8	1.2	18.7	11.8	58.7	1.2	0.2	2.1	0.5	1.9	3,694	219

*Not available. [1]0.05 percent or less. [2]Data for the District of Columbia not included in totals.

Table 35.—VALUE OF ALL FARM PRODUCTS SOLD, AVERAGE PER FARM REPORTING AND PERCENT DISTRIBUTION, BY TYPE OF FARM, BY DIVISIONS AND STATES: CENSUS OF 1950

[Data are based on reports for only a sample of farms. See text]

	Region, division, and State	Average value of all farm products sold per farm reporting (dollars)													
		All farms	Commercial farms, by type of farm												Other farms
			Commercial, total	Cash-grain	Cotton	Other field-crop	Vegetable	Fruit-and-nut	Dairy	Poultry	Livestock other than dairy and poultry	General— Primarily crop	General— Primarily livestock	General— Crop and livestock	Miscellaneous	
1	U.S.	4,440	5,858	7,306	3,622	3,610	10,838	8,989	5,567	6,796	7,789	5,220	4,226	4,838	9,419	432
2	The North	5,420	6,528	6,510	5,243	11,614	7,122	7,017	5,135	6,140	8,088	4,649	4,633	5,672	12,594	511
3	The South	2,656	3,806	7,867	3,115	2,701	6,068	9,812	5,834	6,220	4,643	3,481	2,309	2,976	5,955	364
4	The West	9,572	12,437	11,713	32,009	16,355	27,101	9,366	9,192	10,193	14,904	10,896	4,315	7,851	11,087	658
	Geo. Divisions:															
5	New England	5,962	8,867	1,565	.....	17,623	5,756	7,205	7,520	9,846	5,324	1,818	5,819	4,609	9,400	502
6	Middle Atlantic	5,206	7,113	2,753	.....	10,957	8,667	8,495	6,837	7,509	5,960	4,892	6,286	5,992	14,453	526
7	E.N. Central	4,810	5,944	6,840	1,246	5,768	5,948	6,485	4,671	4,298	7,717	4,064	4,636	5,384	13,408	494
8	W.N. Central	5,968	6,693	6,433	5,288	15,706	6,522	3,393	3,828	4,391	8,333	5,637	4,450	5,852	10,737	527
9	South Atlantic	2,503	3,649	2,596	1,653	2,868	8,034	14,239	7,837	7,733	3,412	3,409	2,357	3,011	6,271	345
10	E.S. Central	1,652	2,346	2,995	1,778	2,049	1,914	3,922	3,916	3,401	3,487	2,456	2,251	2,569	4,839	360
11	W.S. Central	4,012	5,571	9,857	5,120	4,468	4,105	4,086	5,887	4,384	6,162	4,664	2,323	3,543	6,945	395
12	Mountain	8,903	10,755	8,790	29,853	10,430	20,753	4,872	5,539	8,327	14,364	7,851	4,454	7,502	9,294	934
13	Pacific	10,083	13,891	18,006	33,535	28,966	28,924	9,643	11,288	10,632	16,177	14,248	4,090	8,596	11,521	518
	New England:															
14	Maine	4,877	7,818	1,425	.....	14,170	5,753	4,983	4,824	9,075	3,644	1,970	4,703	3,880	3,480	384
15	N.H.	4,419	7,495	1,950	.....	12,329	3,598	8,026	6,478	10,106	2,619	1,625	4,898	3,981	8,341	458
16	Vt.	5,037	6,641	.....	.....	14,092	3,129	19,617	6,806	7,665	4,366	1,598	3,171	4,054	3,070	367
17	Mass.	6,801	9,884	.....	.....	17,351	5,917	6,992	9,471	9,700	8,585	1,924	7,204	7,331	13,985	668
18	R.I.	6,781	9,575	.....	.....	16,678	3,385	7,301	10,720	7,759	7,383	280	4,267	1,297	14,330	725
19	Conn.	9,193	13,232	3,700	.....	37,185	6,671	8,480	11,062	11,647	5,536	1,831	11,305	7,695	17,923	679
	Middle Atlantic:															
20	N.Y.	5,526	7,145	3,208	.....	14,291	8,272	6,902	7,040	7,338	5,176	4,117	5,569	5,974	14,218	517
21	N.J.	9,490	12,078	3,837	.....	12,323	8,960	12,168	14,725	11,270	19,049	8,048	10,076	6,245	17,769	785
22	Pa.	4,177	6,066	2,229	.....	7,554	9,225	10,263	5,847	5,961	5,364	4,909	6,377	5,988	13,244	501
	East North Central:															
23	Ohio	3,843	5,162	5,032	.....	3,965	6,154	5,176	4,260	4,280	6,029	4,624	4,511	5,059	16,828	455
24	Ind.	4,660	5,881	6,031	.....	5,435	4,665	7,270	4,283	4,978	6,957	5,133	4,551	5,342	10,620	491
25	Ill.	7,255	8,462	8,651	1,246	6,137	8,075	8,979	6,679	2,971	10,369	4,758	4,724	6,387	19,010	522
26	Mich.	3,234	4,260	3,772	.....	6,500	4,859	6,235	3,905	3,973	4,537	3,670	3,867	4,302	10,294	497
27	Wis.	4,643	5,176	3,152	.....	9,029	6,473	7,623	4,866	5,563	7,024	2,990	6,084	5,645	9,404	563
	West North Central:															
28	Minn.	5,542	6,138	6,536	.....	18,041	9,834	3,091	4,147	6,300	8,172	4,892	5,629	6,717	10,546	549
29	Iowa	8,136	8,655	6,741	.....	11,978	6,107	2,100	5,205	5,128	9,911	4,166	5,383	7,261	17,931	695
30	Mo.	3,302	4,236	4,668	5,288	3,664	4,380	3,156	2,818	3,331	4,800	4,695	2,603	3,977	9,638	437
31	N.Dak.	6,207	6,417	6,520	.....	26,596	650	1,833	3,060	5,506	6,638	13,191	3,850	5,145	9,703	707
32	S.Dak.	6,667	6,928	5,786	.....	17,213	4,623	555	4,222	3,164	8,204	4,063	3,893	5,670	5,228	1,282
33	Nebr.	7,403	7,824	6,321	.....	12,204	3,649	6,406	4,286	3,594	10,312	7,102	3,906	5,891	8,779	538
34	Kans.	6,030	6,804	6,952	.....	7,007	3,742	4,815	4,180	2,574	9,093	5,589	3,243	4,843	6,746	493
	South Atlantic:															
35	Del.	11,214	14,040	2,942	.....	21,121	6,445	22,371	7,112	23,904	3,856	4,187	4,182	5,606	69,813	505
36	Md.	5,371	7,363	3,729	.....	4,192	6,333	12,493	8,907	12,077	5,266	4,478	4,757	5,489	17,908	420
37	D.C.[2]	21,097	24,952	.....	.....	.....	(*)	.....	.....	(*)	(*)	.....	.....	.....	(*)	15,490
38	Va.	2,383	3,843	3,230	1,271	2,449	7,652	11,282	6,719	6,839	4,200	3,960	2,250	2,758	6,273	320
39	W.Va.	1,288	3,123	2,381	.....	1,242	2,306	13,446	3,924	4,943	2,371	2,135	1,516	2,021	3,879	270
40	N.C.	2,119	2,757	2,043	1,658	2,839	2,117	4,560	5,249	3,986	1,919	3,079	1,913	2,256	3,372	336
41	S.C.	1,715	2,393	1,928	1,630	2,571	3,592	6,035	8,626	6,149	2,634	3,164	3,241	2,992	3,929	367
42	Ga.	2,103	2,910	2,146	1,678	2,886	1,804	9,165	8,413	5,615	2,874	3,492	1,981	3,230	5,003	386
43	Fla.	6,747	10,976	915	1,501	6,567	14,653	16,777	40,630	6,422	6,012	3,771	2,521	3,336	13,450	392
	East South Central:															
44	Ky.	2,158	3,015	3,655	3,985	2,241	3,297	3,052	4,096	3,214	4,372	3,328	2,501	3,113	8,572	339
45	Tenn.	1,616	2,308	2,120	2,097	1,342	3,128	2,904	3,298	2,686	3,041	2,436	2,105	2,340	4,951	373
46	Ala.	1,433	2,119	2,025	1,499	2,587	1,568	2,820	7,715	4,145	3,348	2,435	2,915	2,553	4,971	351
47	Miss.	1,440	1,975	2,827	1,823	1,479	1,218	8,606	3,600	3,372	2,400	1,751	1,514	1,481	2,630	372
	West South Central:															
48	Ark.	2,339	3,314	10,688	3,235	1,228	1,779	2,998	2,522	5,711	2,097	3,052	1,633	1,970	2,883	368
49	La.	2,251	3,278	9,133	2,104	6,692	1,782	2,215	6,887	1,672	3,216	2,135	1,991	2,502	4,908	386
50	Okla.	3,573	4,925	7,193	4,629	2,459	3,817	2,498	3,851	2,382	4,981	5,076	2,426	3,642	12,185	425
51	Tex.	5,738	7,675	12,983	7,695	3,730	5,334	7,743	9,639	4,343	8,256	5,833	2,604	4,082	8,979	402
	Mountain:															
52	Mont.	8,250	9,272	8,545	.....	9,617	2,747	2,227	5,081	4,161	11,485	5,617	4,059	7,322	5,790	734
53	Idaho	7,230	8,521	9,416	.....	9,907	9,427	7,644	3,790	6,372	13,522	7,738	5,227	7,600	7,644	670
54	Wyo.	10,296	11,641	7,717	.....	10,394	2,172	2,250	5,740	5,322	15,329	8,303	4,073	7,749	4,573	1,636
55	Colo.	9,699	11,517	9,644	.....	13,935	7,692	4,033	6,128	7,792	16,998	7,789	3,854	8,351	16,461	564
56	N.Mex.	7,802	10,845	7,111	15,643	4,535	14,048	2,884	11,060	3,692	12,642	5,364	2,268	6,121	3,915	800
57	Ariz.	21,523	28,869	9,675	59,428	42,438	122,788	7,253	13,700	5,427	24,231	27,089	11,936	20,891	6,449	3,352
58	Utah	5,903	7,717	6,153	.....	7,481	5,728	5,038	4,923	11,398	11,553	5,286	4,445	5,065	8,854	685
59	Nev.	11,345	14,310	6,363	.....	8,910	10,100	.....	9,806	3,078	19,612	7,751	4,502	7,925	6,482	531
	Pacific:															
60	Wash.	6,038	9,219	18,013	.....	21,555	8,427	9,780	5,362	6,928	7,933	7,181	3,005	5,390	7,290	428
61	Oreg.	5,537	8,392	12,378	.....	15,188	12,380	6,456	5,707	7,765	9,841	8,943	3,353	6,035	7,081	465
62	Calif.	13,992	17,653	21,471	33,535	49,610	39,418	10,011	18,667	12,429	23,603	19,228	7,440	15,024	16,412	631

See footnotes at end of table.

Table 35.—VALUE OF ALL FARM PRODUCTS SOLD, AVERAGE PER FARM REPORTING AND PERCENT

[Data are based on reports for

	Region, division, and State	Value of all farm products sold (dollars)									
		All farms	Commercial farms, by type of farm								
			Commercial, total	Cash-grain	Cotton	Other field-crop	Vegetable	Fruit-and-nut	Dairy	Poultry	Livestock other than dairy and poultry
1	U.S.....	22,279,562,599	21,713,216,602	3,144,515,648	2,206,927,271	1,477,981,921	503,045,935	738,723,776	3,352,087,052	1,195,203,799	6,278,923,779
2	The North	11,771,792,152	11,567,613,111	2,072,440,919	70,899,640	252,958,209	128,570,744	117,775,156	2,368,337,205	579,682,594	4,256,609,973
3	The South	6,428,365,213	6,134,377,736	491,352,011	1,825,923,888	1,012,014,268	113,706,261	186,222,463	540,816,902	336,302,736	971,817,431
4	The West	4,079,405,234	4,011,225,755	580,722,718	310,103,743	213,009,444	260,768,930	434,726,157	442,932,945	279,218,469	1,050,496,375
	Geo. Divisions:										
5	New England....	540,473,086	524,673,038	156,495	.....	107,643,750	9,451,655	14,151,030	208,909,551	129,289,900	11,734,652
6	Middle Atlantic	1,423,948,199	1,382,303,909	18,060,745	.....	51,576,409	65,404,592	47,656,971	702,493,312	231,256,076	69,262,606
7	E.N. Central...	4,078,030,651	3,990,802,586	826,486,573	188,121	45,553,179	42,509,330	51,844,389	1,059,309,363	116,970,156	1,187,678,889
8	W.N. Central...	5,729,340,216	5,669,833,578	1,227,737,106	70,711,519	48,184,871	11,205,167	4,122,766	397,624,979	102,166,462	2,987,933,826
9	South Atlantic.	2,149,536,638	2,046,731,084	26,620,759	172,678,562	710,188,681	86,915,803	152,826,179	245,566,695	244,771,876	163,343,029
10	E.S. Central...	1,390,322,860	1,284,696,325	18,743,773	432,493,379	225,042,452	5,003,532	7,165,497	131,102,200	23,365,184	242,737,914
11	W.S. Central...	2,888,505,715	2,802,950,327	445,987,479	1,220,751,947	76,783,135	21,786,926	26,230,787	164,148,007	68,165,676	565,736,488
12	Mountain.....	1,641,594,801	1,609,101,786	297,581,306	119,859,245	92,423,083	44,535,736	13,135,773	97,306,903	43,375,337	711,018,961
13	Pacific.....	2,437,810,433	2,402,123,969	283,141,412	190,244,498	120,586,361	216,233,194	421,590,384	345,626,042	235,843,132	339,477,414
	New England:										
14	Maine.....	127,413,952	123,440,271	128,245	.....	59,398,869	1,927,180	2,924,887	24,113,142	25,284,086	2,124,408
15	N.H.....	50,125,902	47,854,174	9,750	.....	1,072,655	251,870	1,757,735	19,453,787	20,989,156	678,423
16	Vt.....	88,519,892	86,871,048	.....	.....	1,564,195	93,860	1,451,677	73,666,424	5,833,150	1,707,277
17	Mass.....	134,628,500	130,202,826	.....	.....	14,158,751	4,402,243	5,327,546	42,762,824	40,758,318	4,816,223
18	R.I.....	15,705,791	15,175,869	.....	.....	1,701,105	321,530	255,525	6,378,683	4,127,555	553,730
19	Conn.....	124,079,049	121,128,850	18,500	.....	29,748,175	2,454,972	2,433,660	42,534,691	32,297,635	1,854,591
	Middle Atlantic:										
20	N.Y.....	643,239,854	628,537,731	9,541,150	.....	25,223,004	29,896,478	23,778,709	388,407,074	67,953,417	17,630,787
21	N.J.....	222,275,639	218,059,814	1,254,839	.....	10,671,723	25,877,699	10,597,900	59,502,805	74,124,218	10,534,016
22	Pa.....	558,432,706	535,706,364	7,264,756	.....	15,681,682	9,630,415	13,280,362	254,583,433	89,178,441	41,097,803
	East North Central:										
23	Ohio.....	718,626,120	694,784,287	109,126,557	.....	11,209,546	8,696,233	7,126,667	138,675,736	32,145,907	206,904,292
24	Ind.....	742,345,704	724,631,610	135,447,936	.....	9,245,565	3,050,685	3,751,188	68,772,093	33,917,514	321,954,069
25	Ill.....	1,376,314,334	1,361,253,977	520,555,227	188,121	681,227	10,465,580	6,770,498	105,971,992	14,261,214	529,932,019
26	Mich.....	475,042,264	455,152,260	56,477,993	.....	12,850,978	12,632,399	29,530,651	178,831,606	20,924,418	49,262,352
27	Wis.....	765,702,229	754,980,452	4,878,860	.....	11,565,863	7,664,443	4,665,385	567,057,936	15,721,103	79,626,157
	West North Central:										
28	Minn.....	975,399,915	965,101,808	162,361,986	.....	16,742,354	6,008,375	679,930	207,816,796	39,618,097	290,031,892
29	Iowa.....	1,633,719,463	1,624,606,831	176,901,790	.....	742,661	1,917,693	273,055	41,155,231	20,600,914	1,192,302,950
30	Mo.....	720,747,545	697,289,618	60,379,318	70,711,519	1,963,764	2,050,069	2,035,376	83,818,419	23,249,335	374,908,945
31	N.Dak.....	403,693,268	402,005,363	255,007,371	.....	18,351,235	3,250	9,165	7,827,309	1,547,199	67,509,153
32	S.Dak.....	438,500,221	434,595,950	79,071,983	.....	1,686,891	184,930	2,775	8,152,123	2,632,130	283,727,762
33	Nebr.....	785,209,338	781,913,682	209,157,303	.....	8,018,289	273,670	448,425	12,481,655	6,975,730	445,778,661
34	Kans.....	772,070,466	764,320,326	284,857,355	.....	679,677	767,180	674,040	36,373,446	7,543,057	333,674,463
	South Atlantic:										
35	Del.....	78,745,968	78,005,656	1,797,599	.....	211,210	2,088,316	425,047	8,741,080	58,947,913	956,172
36	Md.....	178,162,152	174,163,716	5,213,235	.....	20,918,471	7,428,475	2,898,418	60,814,753	43,451,361	11,469,909
37	D.C.[2].....	569,621	399,235	.....	.....	.....	(*)	.....	.....	(*)	(*)
38	Va.....	317,865,303	300,168,069	7,739,779	465,087	85,199,949	6,550,014	10,988,449	54,893,268	40,451,925	57,522,442
39	W.Va.....	84,254,478	72,892,375	802,420	.....	1,542,934	255,996	5,392,036	17,034,986	16,463,561	23,609,167
40	N.C.....	557,320,866	533,986,912	6,417,967	35,540,214	383,845,059	2,853,465	3,337,817	27,880,667	21,489,065	12,018,978
41	S.C.....	217,190,151	201,604,633	2,213,176	65,499,884	70,865,560	4,216,552	3,989,083	13,714,761	9,346,690	7,992,846
42	Ga.....	378,330,276	356,083,694	2,295,718	69,843,893	109,784,877	3,080,548	4,362,392	24,701,359	41,448,937	23,250,759
43	Fla.....	337,667,444	329,826,029	140,865	1,329,484	37,820,621	60,442,437	121,432,937	37,785,821	13,172,424	26,522,756
	East South Central:										
44	Ky.....	427,265,836	405,819,593	7,776,823	2,319,247	156,951,222	703,920	1,425,429	37,035,482	4,543,934	116,064,704
45	Tenn.....	347,683,122	319,034,383	4,961,921	94,150,383	36,904,997	1,807,992	1,640,815	48,185,446	4,529,071	68,977,694
46	Ala.....	276,646,583	250,345,991	1,762,005	112,825,857	30,437,882	1,202,810	1,336,879	19,703,685	8,464,565	31,079,617
47	Miss.....	338,727,319	309,496,358	4,243,024	223,197,892	748,351	1,283,810	2,762,374	26,177,587	5,827,614	26,615,899
	West South Central:										
48	Ark.....	395,626,882	375,072,955	40,092,050	237,574,378	375,620	1,277,428	5,929,908	16,664,903	26,778,884	27,247,736
49	La.....	245,927,730	230,979,622	40,862,366	89,600,349	39,782,904	1,589,920	4,781,681	21,742,967	1,075,087	20,013,886
50	Okla.....	473,995,802	457,055,126	143,584,760	73,004,403	8,056,715	2,015,264	1,024,380	32,535,834	4,920,266	122,974,978
51	Tex.....	1,772,955,301	1,739,842,624	221,448,303	820,572,817	28,567,896	16,904,314	14,494,818	93,204,303	35,391,439	395,499,888
	Mountain:										
52	Mont.....	281,160,276	278,161,695	88,611,556	.....	8,270,607	192,295	412,025	9,252,061	1,306,710	148,879,781
53	Idaho.....	280,232,510	275,965,915	67,165,471	.....	44,262,831	1,564,875	2,575,893	23,825,689	3,434,280	74,518,179
54	Wyo.....	125,217,087	122,542,888	15,473,164	.....	2,972,595	10,860	11,250	4,717,943	681,185	87,315,797
55	Colo.....	423,606,387	419,516,118	90,619,602	.....	27,088,687	7,991,839	3,915,977	19,212,077	9,101,427	208,904,773
56	N.Mex.....	157,327,317	152,438,054	17,158,755	42,424,694	2,072,495	2,275,812	787,276	7,421,396	889,785	71,299,118
57	Ariz.....	204,165,979	195,012,120	8,068,974	77,434,551	1,697,535	29,837,475	2,531,293	11,480,696	2,995,528	46,209,071
58	Utah.....	136,348,508	132,265,706	10,114,728	.....	5,880,133	2,612,080	2,902,059	17,925,889	24,643,277	48,534,461
59	Nev.....	33,536,737	33,199,290	369,056	.....	178,200	50,500	.....	3,471,152	323,145	25,357,781
	Pacific:										
60	Wash.....	372,372,999	362,827,848	115,140,991	.....	22,762,366	11,797,770	59,148,122	56,489,712	30,623,436	36,857,456
61	Oreg.....	297,709,335	288,711,570	44,091,408	.....	24,847,903	16,057,030	26,140,314	37,767,726	25,903,153	59,372,166
62	Calif.....	1,767,728,099	1,750,584,551	123,909,013	190,244,498	72,976,092	188,378,394	336,301,948	251,368,604	179,316,543	243,247,792

*Not available. [1]0.05 percent or less. [2]Data for the District of Columbia not included in totals.

DISTRIBUTION, BY TYPE OF FARM, BY DIVISIONS AND STATES: CENSUS OF 1950—Continued

only a sample of farms. See text]

Value of all farm products sold—Continued					Percent distribution of total value of farm products sold													
Commercial farms, by type of farm—Continued				Other farms	Commercial farms, by type of farm												Other farms	
General—			Miscellaneous		Commercial, total	Cash-grain	Cotton	Other field-crop	Vegetable	Fruit-and-nut	Dairy	Poultry	Livestock other than dairy and poultry	General—			Miscellaneous	
Primarily crop	Primarily livestock	Crop and livestock												Primarily crop	Primarily livestock	Crop and livestock		
441,411,881	569,149,898	1,330,809,364	474,436,278	566,345,997	97.5	14.1	9.9	6.6	2.3	3.3	15.0	5.4	28.2	2.0	2.6	6.0	2.1	2.5	1
78,885,968	494,770,040	896,119,789	250,562,874	204,179,041	98.3	17.6	0.6	2.1	1.1	1.0	20.1	4.9	36.2	0.7	4.2	7.6	2.1	1.7	2
175,586,480	52,779,327	295,597,834	132,258,135	293,987,477	95.4	7.6	28.4	15.7	1.8	2.9	8.4	5.2	15.1	2.7	0.8	4.6	2.1	4.6	3
186,939,433	21,600,531	139,091,741	91,615,269	68,179,479	98.3	14.2	7.6	5.2	6.4	10.7	10.9	6.8	25.8	4.6	0.5	3.4	2.2	1.7	4
2,110,410	2,868,564	4,572,138	33,784,893	15,800,048	97.1	(1)	.....	19.9	1.7	2.6	38.7	23.9	2.2	0.4	0.5	0.8	6.3	2.9	5
17,151,658	36,014,684	57,215,884	86,210,972	41,644,290	97.1	1.3	.....	3.6	4.6	3.3	49.3	16.2	4.9	1.2	2.5	4.0	6.1	2.9	6
25,124,638	207,280,053	329,587,658	98,270,237	87,228,065	97.9	20.3	(1)	1.1	1.0	1.3	26.0	2.9	29.1	0.6	5.1	8.1	2.4	2.1	7
34,499,262	248,606,739	504,744,109	32,296,772	59,506,638	99.0	21.4	1.2	0.8	0.2	0.1	6.9	1.8	52.2	0.6	4.3	8.8	0.6	1.0	8
79,147,646	17,116,349	70,475,882	77,079,623	102,805,554	95.2	1.2	8.0	33.0	4.0	7.1	11.4	11.4	7.6	3.7	0.8	3.3	3.6	4.8	9
33,981,305	17,817,874	115,754,695	31,488,520	105,626,535	92.4	1.3	31.1	16.2	0.4	0.5	9.4	1.7	17.5	2.4	1.3	8.3	2.3	7.6	10
62,457,529	17,845,104	109,367,257	23,689,992	85,555,388	97.0	15.4	42.3	2.7	0.8	0.9	5.7	2.4	19.6	2.2	0.6	3.8	0.8	3.0	11
70,560,649	13,768,953	90,590,908	14,944,932	32,493,015	98.0	18.1	7.3	5.6	2.7	0.8	5.9	2.6	43.3	4.3	0.8	5.5	0.9	2.0	12
116,378,784	7,831,578	48,500,833	76,670,337	35,686,464	98.5	11.6	7.8	4.9	8.9	17.3	14.2	9.7	13.9	4.8	0.3	2.0	3.1	1.5	13
807,590	968,841	1,819,799	3,943,224	3,973,681	96.9	0.1	.....	46.6	1.5	2.3	18.9	19.8	1.7	0.6	0.8	1.4	3.1	3.1	14
248,549	244,910	644,907	2,502,432	2,271,728	95.5	(1)	.....	2.1	0.5	3.5	38.8	41.9	1.4	0.5	0.5	1.3	5.0	4.5	15
361,256	285,400	575,645	1,332,164	1,648,844	98.1	.....	.....	1.8	0.1	1.6	83.2	6.6	1.9	0.4	0.3	0.7	1.5	1.9	16
407,835	439,414	1,158,372	15,971,300	4,425,674	96.7	.....	.....	10.5	3.3	4.0	31.8	30.3	3.6	0.3	0.3	0.9	11.9	3.3	17
1,400	25,604	19,460	1,791,277	529,922	96.6	.....	.....	10.8	2.0	1.6	40.6	26.3	3.5	(1)	0.2	0.1	11.4	3.4	18
283,780	904,395	353,955	8,244,496	2,950,199	97.6	(1)	.....	24.0	2.0	2.0	34.3	26.0	1.5	0.2	0.7	0.3	6.6	2.4	19
7,329,060	5,736,501	18,476,784	34,564,767	14,702,123	97.7	1.5	.....	3.9	4.6	3.7	60.4	10.6	2.7	1.1	0.9	2.9	5.4	2.3	20
3,460,855	856,430	2,166,966	19,012,363	4,215,825	98.1	0.6	.....	4.8	11.6	4.8	26.8	33.3	4.7	1.6	0.4	1.0	8.6	1.9	21
6,361,743	29,421,753	36,572,134	32,633,842	22,726,342	95.9	1.3	.....	2.8	1.7	2.4	45.6	16.0	7.4	1.1	5.3	6.5	5.8	4.1	22
5,697,378	62,526,923	80,433,497	32,241,561	23,841,833	96.7	15.2	.....	1.6	1.2	1.0	19.3	4.5	28.6	0.8	8.7	11.2	4.5	3.3	23
3,936,815	58,050,150	76,045,338	10,460,257	17,714,094	97.6	18.2	.....	1.2	0.4	0.5	9.3	4.6	43.4	0.5	7.8	10.2	1.4	2.4	24
4,391,929	35,339,895	107,983,371	24,712,904	15,060,357	98.9	37.8	(1)	(1)	0.8	0.5	7.7	1.0	38.5	0.3	2.6	7.8	1.8	1.1	25
7,277,578	23,053,800	47,654,711	16,655,774	19,890,004	95.8	11.9	.....	2.7	2.7	6.2	37.6	4.4	10.4	1.5	4.9	10.0	3.5	4.2	26
3,820,938	28,309,285	17,470,741	14,199,741	10,721,777	98.6	0.6	.....	1.5	1.0	0.6	74.1	2.1	10.4	0.5	3.7	2.3	1.9	1.4	27
6,006,869	102,534,588	23,102,723	10,198,198	10,298,107	98.9	16.6	.....	1.7	0.6	0.1	21.3	4.1	29.7	0.6	10.5	2.4	1.0	1.1	28
2,228,778	61,616,738	117,937,139	8,929,882	9,112,632	99.4	10.8	.....	(1)	0.1	(1)	2.5	1.3	73.0	0.1	3.8	7.2	0.5	0.6	29
7,380,341	26,293,678	37,453,181	7,045,673	23,457,927	96.7	8.4	9.8	0.3	0.3	0.3	11.6	3.2	52.0	1.0	3.6	5.2	1.0	3.3	30
4,234,376	5,312,973	41,417,377	785,955	1,687,905	99.6	63.2	.....	4.5	(1)	(1)	1.9	0.4	16.7	1.0	1.3	10.3	0.2	0.4	31
1,799,863	12,504,236	44,347,013	486,244	3,904,271	99.1	18.0	.....	0.4	(1)	(1)	1.9	0.6	64.7	0.4	2.9	10.1	0.1	0.9	32
7,293,287	17,797,565	71,327,585	2,361,512	3,295,656	99.6	26.6	.....	1.0	(1)	0.1	1.6	0.9	56.8	0.9	2.3	9.1	0.3	0.4	33
5,555,748	22,546,961	69,159,091	2,489,308	7,750,140	99.0	36.9	.....	0.1	0.1	0.1	4.7	1.0	43.2	0.7	2.9	9.0	0.3	1.0	34
502,490	501,850	2,158,473	1,675,506	740,312	99.1	2.3	.....	0.3	2.7	0.5	11.1	74.9	1.2	0.6	0.6	2.7	2.1	0.9	35
2,404,879	3,733,924	8,326,988	7,503,303	3,998,436	97.8	2.9	.....	11.7	4.2	1.6	34.1	24.4	6.4	1.3	2.1	4.7	4.2	2:2	36
.....	.....	.....	(*)	170,386	70.1	.....	.....	.....	(*)	.....	.....	(*)	(*)	.....	.....	.....	(*)	29.9	37
6,624,757	6,100,569	13,702,166	9,929,664	17,697,234	94.4	2.4	0.1	26.8	2.1	3.5	17.3	12.7	18.1	2.1	1.9	4.3	3.1	5.6	38
499,584	2,614,278	1,908,029	2,769,384	11,362,103	86.5	1.0	.....	1.8	0.3	6.4	20.2	19.5	28.0	0.6	3.1	2.3	3.3	13.5	39
16,570,385	1,897,771	12,864,891	9,270,633	23,333,954	95.8	1.2	6.4	68.9	0.5	0.6	5.0	3.9	2.2	3.0	0.3	2.3	1.7	4.2	40
11,107,257	920,583	7,318,182	4,420,059	15,585,518	92.8	1.0	30.2	32.6	1.9	1.8	6.3	4.3	3.7	5.1	0.4	3.4	2.0	7.2	41
36,332,561	1,032,244	19,313,264	20,637,142	22,246,582	94.1	0.6	18.5	29.0	0.8	1.2	6.5	11.0	6.1	9.6	0.3	5.1	5.5	5.9	42
5,105,733	315,130	4,883,889	20,873,932	7,841,415	97.7	(1)	0.4	11.2	17.9	36.0	11.2	3.9	7.9	1.5	0.1	1.4	6.2	2.3	43
7,018,553	7,440,781	56,511,031	8,023,467	21,446,243	95.0	1.8	0.5	36.7	0.2	0.3	8.7	1.1	27.2	1.6	1.7	13.2	1.9	5.0	44
8,755,828	8,037,198	33,424,306	7,658,732	28,648,739	91.8	1.4	27.1	10.6	0.5	0.5	13.9	1.3	19.8	2.5	2.3	9.6	2.2	8.2	45
14,121,821	1,337,761	16,982,958	11,090,151	26,300,592	90.5	0.6	40.8	11.0	0.4	0.5	7.1	3.1	11.2	5.1	0.5	6.1	4.0	9.5	46
4,085,103	1,002,134	8,836,400	4,716,170	29,230,961	91.4	1.3	65.9	0.2	0.4	0.8	7.7	1.7	7.9	1.2	0.3	2.6	1.4	8.6	47
4,654,184	2,534,718	9,291,231	2,651,915	20,553,927	94.8	10.1	60.1	0.1	0.3	1.5	4.2	6.8	6.9	1.2	0.6	2.3	0.7	5.2	48
4,959,982	338,533	3,257,990	2,973,957	14,948,108	93.9	16.6	36.4	16.2	0.6	1.9	8.8	0.4	8.1	2.0	0.1	1.3	1.2	6.1	49
18,908,138	7,476,078	38,228,510	4,325,800	16,940,676	96.4	30.3	15.4	1.7	0.4	0.2	6.9	1.0	25.9	4.0	1.6	8.1	0.9	3.6	50
33,935,225	7,495,775	58,589,526	13,738,320	33,112,677	98.1	12.5	46.3	1.6	1.0	0.8	5.3	2.0	22.3	1.9	0.4	3.3	0.8	1.9	51
4,948,734	2,378,636	12,542,880	1,366,410	2,998,581	98.9	31.5	.....	2.9	0.1	0.1	3.3	0.5	53.0	1.8	0.8	4.5	0.5	1.1	52
22,316,229	4,844,992	28,728,516	2,728,960	4,266,595	98.5	24.0	.....	15.8	0.6	0.9	8.5	1.2	26.6	8.0	1.7	10.3	1.0	1.5	53
3,777,921	818,770	6,191,723	571,680	2,674,199	97.9	12.4	.....	2.4	(1)	(1)	3.8	0.5	69.7	3.0	0.7	4.9	0.5	2.1	54
16,566,171	3,051,992	26,364,128	6,699,445	4,090,269	99.0	21.4	.....	6.4	1.9	0.9	4.5	2.1	49.3	3.9	0.7	6.2	1.6	1.0	55
3,926,357	170,125	3,746,028	266,213	4,889,263	96.9	10.9	27.0	1.3	1.4	0.5	4.7	0.6	45.3	2.5	0.1	2.4	0.2	3.1	56
10,374,904	370,010	3,238,148	773,935	9,153,859	95.5	4.0	37.9	0.8	14.6	1.2	5.6	1.5	22.6	5.1	0.2	1.6	0.4	4.5	57
6,813,429	1,729,248	8,773,048	2,337,354	4,082,802	97.0	7.4	.....	4.3	1.9	2.1	13.1	18.1	35.6	5.0	1.3	6.4	1.7	3.0	58
1,836,904	405,180	1,006,437	200,935	337,447	99.0	1.1	.....	0.5	0.2	.....	10.4	1.0	75.6	5.5	1.2	3.0	0.6	1.0	59
8,674,210	2,004,310	6,855,981	12,473,494	9,545,151	97.4	30.9	.....	6.1	3.2	15.9	15.2	8.2	9.9	2.3	0.5	1.8	3.3	2.6	60
22,716,114	2,836,444	16,119,488	12,859,824	8,997,765	97.0	14.8	.....	8.3	5.4	8.8	12.7	8.7	19.9	7.6	1.0	5.4	4.3	3.0	61
84,988,460	2,990,824	25,525,364	51,337,019	17,143,548	99.0	7.0	10.8	4.1	10.7	19.0	14.2	10.1	13.8	4.8	0.2	1.4	2.9	1.0	62

Table 36.—PERCENT DISTRIBUTION OF NUMBER OF FARMS, BY SIZE OF FARM FOR EACH TYPE-OF-FARM GROUP, BY DIVISIONS AND STATES: 1950

[Data are based on reports for only a sample of farms. See text. Base figures in Volume I]

	Region, division, and State	Percent of CASH-GRAIN farms												Percent of COTTON farms										
		Under 10 acres	10-29 acres	30-49 acres	50-69 acres	70-99 acres	100-139 acres	140-179 acres	180-219 acres	220-259 acres	260-499 acres	500-999 acres	1,000 acres or more	Under 10 acres	10-29 acres	30-49 acres	50-69 acres	70-99 acres	100-139 acres	140-179 acres	180-219 acres	220-259 acres	260-499 acres	500-999 acres	1,000 acres or more
1	U.S.....	0.1	1.5	2.8	2.6	7.7	8.7	15.2	7.8	8.2	25.2	13.0	7.1	3.7	27.8	18.2	10.4	11.0	9.0	6.5	3.3	2.1	5.3	1.9	0.8
2	The North..	0.1	0.9	2.3	2.4	8.1	9.6	16.9	8.9	9.4	26.1	11.3	3.9	2.7	24.5	21.4	8.0	16.8	11.2	5.6	2.8	1.9	3.7	1.0	0.2
3	The South..	0.3	4.5	4.9	4.1	6.5	7.5	12.8	5.7	6.1	25.7	14.6	7.3	3.8	28.1	18.2	10.5	10.9	9.0	6.5	3.3	2.1	5.2	1.9	0.7
4	The West...	0.2	1.6	3.6	2.4	6.0	4.5	7.3	2.9	3.3	18.6	22.1	27.5	1.7	14.4	15.6	7.3	11.1	8.9	10.1	3.7	3.6	11.7	6.4	5.5
	Geo. Div.																								
5	N.E.....	.....	5.0	5.0	10.0	25.0	10.0	25.0	5.0	5.0	10.0	.....	.....	....	....	....	....	....	.....	.....	.....	.....	.....	.....	.....
6	M.A.....	0.4	3.9	7.8	11.1	20.1	23.7	11.1	8.8	5.0	7.1	0.8	0.2	....	....	....	....	....	.....	.....	.....	.....	.....	.....	.....
7	E.N.C...	0.1	1.3	3.9	4.2	13.0	15.6	18.8	12.0	10.2	18.0	2.6	0.3	9.9	33.1	29.8	6.6	6.6	6.6	3.3	.....	3.3	.....	.....	0.7
8	W.N.C...	(1)	0.5	1.1	0.9	4.6	5.4	16.0	7.0	9.1	31.9	17.2	6.4	2.6	24.5	21.3	8.0	16.9	11.3	5.7	2.8	1.9	3.8	1.0	0.2
9	S.A.....	0.9	8.6	10.1	8.9	12.7	14.5	11.3	8.3	5.3	11.6	5.9	2.0	1.9	26.0	22.3	14.6	11.3	9.8	4.9	2.9	1.6	3.2	1.2	0.5
10	E.S.C...	0.9	17.3	13.4	9.4	13.4	11.9	7.6	6.1	4.5	10.0	4.2	1.4	5.0	36.0	20.6	10.9	10.7	6.9	3.9	1.9	1.0	2.0	0.7	0.4
11	W.S.C...	0.1	1.6	2.4	2.3	4.1	5.3	13.9	5.1	6.5	31.4	18.1	9.4	3.3	20.9	13.9	8.2	11.0	10.7	9.9	4.8	3.5	9.3	3.3	1.2
12	Mt.....	0.2	1.1	2.9	2.0	5.8	4.2	7.6	2.7	3.2	19.3	23.4	27.6	2.5	10.1	9.6	7.0	11.3	7.7	11.6	4.4	4.7	15.0	8.9	7.3
13	Pac.....	0.2	2.8	5.0	3.2	6.5	5.1	6.8	3.3	3.6	17.0	19.2	27.3	1.1	17.5	19.8	7.5	11.0	9.7	9.0	3.3	2.9	9.3	4.7	4.2
	N.E.																								
14	Maine...	.....	5.6	5.6	5.6	27.8	11.1	22.2	5.6	5.6	11.1	.....	.....	....	....	....	....	....	.....	.....	.....	.....	.....	.....	.....
15	N.H.....	.....	....	....	100.0	....	....	....	....	....	....	.....	.....	....	....	....	....	....	.....	.....	.....	.....	.....	.....	.....
16	Vt.....	.....	....	....	.....	....	....	....	....	....	....	.....	.....	....	....	....	....	....	.....	.....	.....	.....	.....	.....	.....
17	Mass....	.....	....	....	.....	....	....	....	....	....	....	.....	.....	....	....	....	....	....	.....	.....	.....	.....	.....	.....	.....
18	R.I.....	.....	....	....	.....	....	....	....	....	....	....	.....	.....	....	....	....	....	....	.....	.....	.....	.....	.....	.....	.....
19	Conn....	.....	....	....	.....	....	....	100.0	....	....	....	.....	.....	....	....	....	....	....	.....	.....	.....	.....	.....	.....	.....
	M.A.																								
20	N.Y.....	0.3	3.2	7.1	9.1	20.0	24.4	12.6	8.9	5.9	7.3	1.2	0.1	....	....	....	....	....	.....	.....	.....	.....	.....	.....	.....
21	N.J.....	.....	7.6	10.7	16.8	9.2	19.9	6.1	13.8	....	13.8	1.5	0.6	....	....	....	....	....	.....	.....	.....	.....	.....	.....	.....
22	Pa.....	0.5	4.1	8.1	12.3	21.3	23.5	10.3	8.3	4.8	6.3	0.3	0.2	....	....	....	....	....	.....	.....	.....	.....	.....	.....	.....
	E.N.C.																								
23	Ohio....	0.3	2.1	5.7	6.9	16.6	20.4	16.5	10.8	7.5	11.3	1.7	0.2	....	....	....	....	....	.....	.....	.....	.....	.....	.....	.....
24	Ind.....	0.1	1.8	5.1	5.6	14.6	14.6	16.3	11.6	9.2	17.9	2.8	0.3	....	....	....	....	....	.....	.....	.....	.....	.....	.....	.....
25	Ill.....	0.1	0.7	1.7	1.7	8.1	12.6	21.4	13.6	13.1	23.4	3.4	0.3	9.9	33.1	29.8	6.6	6.6	6.6	3.3	.....	3.3	.....	.....	0.7
26	Mich....	0.1	1.5	8.0	7.6	24.0	21.9	15.5	8.7	5.1	6.9	0.6	0.1	....	....	....	....	....	.....	.....	.....	.....	.....	.....	.....
27	Wis.....	.....	2.3	7.4	8.1	20.7	20.0	14.5	8.7	5.2	11.3	1.3	0.5	....	....	....	....	....	.....	.....	.....	.....	.....	.....	.....
	W.N.C.																								
28	Minn....	0.1	0.3	1.6	0.9	6.1	6.6	22.7	9.8	12.6	30.9	7.1	1.3	....	....	....	....	....	.....	.....	.....	.....	.....	.....	.....
29	Iowa....	0.1	1.0	2.0	1.8	10.3	12.9	26.7	12.1	11.7	19.0	2.0	0.2	....	....	....	....	....	.....	.....	.....	.....	.....	.....	.....
30	Mo.....	(1)	2.3	4.3	2.9	9.5	13.1	15.0	12.1	10.3	23.4	6.3	0 9	2.6	24.5	21.3	8.0	16.9	11.3	5.7	2.8	1.9	3.8	1.0	0.2
31	N.Dak...	.....	(1)	0.1	0.1	0.4	0.6	6.4	1.6	3.2	38.3	36.5	12.6	....	....	....	....	....	.....	.....	.....	.....	.....	.....	.....
32	S.Dak...	.....	....	0.4	0.5	2.1	1.9	14.4	4.7	7.4	39.8	19.8	8.9	....	....	....	....	....	.....	.....	.....	.....	.....	.....	.....
33	Nebr....	(1)	0.4	0.8	0.7	4.8	4.8	20.3	8.4	12.9	30.5	11.6	4.7	....	....	....	....	....	.....	.....	.....	.....	.....	.....	.....
34	Kans....	(1)	0.5	0.6	0.8	3.3	3.4	11.5	5.0	8.0	35.7	21.6	9.6	....	....	....	....	....	.....	.....	.....	.....	.....	.....	.....
	S.A.																								
35	Del.....	0.8	4.9	9.8	12.3	17.2	15.5	8.2	8.2	7.4	10.6	4.3	0.8	....	....	....	....	....	.....	.....	.....	.....	.....	.....	.....
36	Md.....	0.4	2.1	5.4	6.8	12.9	17.2	14.7	11.4	6.4	16.8	5.1	0.9	....	....	....	....	....	.....	.....	.....	.....	.....	.....	.....
37	D.C.....	.....	....	....	.....	....	....	....	....	....	....	.....	.....	....	....	....	....	....	.....	.....	.....	.....	.....	.....	.....
38	Va.....	0.6	5.6	7.7	8.6	10.2	17.3	10.4	9.0	7.3	14.6	6.3	2.3	5.5	26.0	15.0	19.1	15.0	5.5	8.2	1.4	2.7	1.4	.....	0.3
39	W.Va....	4.5	3.0	8.9	7.4	11.9	19.3	8.9	11.9	7.4	10.4	5.9	0.6	....	....	....	....	....	.....	.....	.....	.....	.....	.....	.....
40	N.C.....	0.6	11.8	12.7	8.4	15.0	12.7	11.9	7.5	4.3	8.7	4.7	1.6	3.5	30.8	22.8	14.3	10.4	9.4	3.4	1.8	1.2	1.8	0.5	0.1
41	S.C.....	0.4	16.6	11.3	8.3	10.0	13.1	9.6	6.5	1.7	11.0	7.8	3.7	2.2	33.3	22.8	12.8	9.7	7.2	4.3	2.1	1.3	2.8	1.2	0.5
42	Ga.....	0.5	10.3	13.6	11.7	11.7	8.9	10.8	6.5	4.2	9.9	9.0	3.0	0.8	16.8	21.4	16.5	12.9	12.5	6.2	4.2	2.1	4.3	1.6	0.6
43	Fla.....	13.0	6.5	6.5	16.2	13.0	16.2	13.0	6.5	3.2	....	3.2	2.6	0.6	9.0	26.0	16.4	23.1	9.6	4.5	4.5	1.7	4.0	0.6	0.1
	E.S.C.																								
44	Ky.....	0.5	7.3	9.4	9.4	14.1	14.6	12.2	8.9	5.6	12.5	3.9	1.6	9.5	43.8	10.3	10.3	10.3	5.2	2.6	0.9	2.6	3.4	0.9	0.3
45	Tenn....	1.0	22.8	12.6	11.6	13.0	11.8	5.7	4.7	3.9	9.4	3.0	0.4	3.3	30.2	19.8	13.5	12.4	9.6	4.7	2.3	1.3	2.2	0.5	0.1
46	Ala.....	.....	12.6	23.0	8.6	14.9	13.9	4.6	4.7	7.5	5.2	3.4	1.5	1.3	23.2	27.1	13.8	14.3	8.5	4.8	2.6	1.1	2.4	0.7	0.3
47	Miss....	1.7	25.0	14.7	6.3	12.3	7.0	5.7	5.3	2.3	10.1	6.9	2.7	7.9	45.9	17.0	8.2	7.8	4.9	3.0	1.3	0.8	1.8	0.8	0.5
	W.S.C.																								
48	Ark.....	0.3	5.3	6.1	4.9	8.7	7.6	9.4	5.2	6.9	23.4	15.7	6.4	6.8	31.8	18.5	8.2	12.4	8.2	5.1	2.5	1.7	3.1	1.3	0.6
49	La.....	0.1	7.8	10.3	8.6	10.5	9.5	8.8	6.7	6.4	16.9	10.1	4.3	5.2	44.4	24.7	8.2	7.0	3.9	2.1	1.0	0.7	1.7	0.6	0.6
50	Okla....	0.1	0.3	0.9	0.7	2.7	2.8	18.5	3.3	7.7	39.2	17.5	6.3	0.2	1.8	4.6	3.7	12.7	11.2	26.7	9.0	7.9	17.6	4.0	0.6
51	Tex.....	.....	0.8	1.2	1.8	3.0	6.6	10.9	6.7	4.9	27.6	21.4	14.9	0.6	6.9	7.8	8.9	11.5	15.1	13.7	7.3	5.1	15.4	5.6	2.0
	Mt.																								
52	Mont....	.....	0.1	0.2	0.2	0.8	1.7	4.0	1.3	2.2	16.0	27.7	45.7	....	....	....	....	....	.....	.....	.....	.....	.....	.....	.....
53	Idaho...	0.1	1.3	5.7	4.0	13.6	7.2	9.7	4.9	4.5	19.0	16.5	13.5	....	....	....	....	....	.....	.....	.....	.....	.....	.....	.....
54	Wyo.....	.....	....	1.0	1.0	10.2	8.7	14.2	5.2	5.0	15.5	17.7	21.4	....	....	....	....	....	.....	.....	.....	.....	.....	.....	.....
55	Colo....	0.1	0.5	1.5	1.5	4.6	3.9	8.6	1.4	2.8	22.3	26.3	26.4	....	....	....	....	....	.....	.....	.....	.....	.....	.....	.....
56	N.Mex...	0.2	1.5	1.7	1.2	1.7	2.7	7.0	2.9	3.3	29.6	29.4	18.8	3.5	12.4	11.2	8.7	12.2	7.7	12.8	4.1	4.5	13.0	6.2	3.9
57	Ariz....	0.6	7.2	24.6	9.0	15.6	7.2	9.0	3.0	2.4	14.5	5.4	1.6	0.4	5.4	6.1	3.5	9.6	7.8	9.2	5.0	5.1	19.1	14.5	14.4
58	Utah....	1.5	7.6	8.2	6.1	5.8	4.0	7.6	6.1	3.3	17.0	17.9	14.8	....	....	....	....	....	.....	.....	.....	.....	.....	.....	.....
59	Nev.....	.....	....	8.6	8.6	34.5	8.6	....	8.6	8.6	8.6	.....	13.8	....	....	....	....	....	.....	.....	.....	.....	.....	.....	.....
	Pac.																								
60	Wash....	0.1	1.3	1.5	0.8	2.3	1.4	4.5	2.0	2.4	19.4	26.6	37.5	....	....	....	....	....	.....	.....	.....	.....	.....	.....	.....
61	Oreg....	0.3	1.5	4.6	2.8	8.7	7.9	9.4	4.4	6.3	14.2	13.6	26.3	....	....	....	....	....	.....	.....	.....	.....	.....	.....	.....
62	Calif...	0.3	5.2	9.2	6.2	9.6	7.4	7.8	4.2	3.1	16.1	14.4	16.6	1.1	17.5	19.8	7.5	11.0	9.7	9.0	3.3	2.9	9.3	4.7	4.2

See footnotes at end of table.

Table 36.—PERCENT DISTRIBUTION OF NUMBER OF FARMS, BY SIZE OF FARM FOR EACH TYPE-OF-FARM GROUP, BY DIVISIONS AND STATES: 1950—Continued

[Data are based on reports for only a sample of farms. See text. Base figures in Volume I]

	Region, division, and State	Percent of OTHER FIELD-CROP farms												Percent of VEGETABLE farms										
		Under 10 acres	10-29 acres	30-49 acres	50-69 acres	70-99 acres	100-139 acres	140-179 acres	180-219 acres	220-259 acres	260-499 acres	500-999 acres	1,000 acres or more	Under 10 acres	10-29 acres	30-49 acres	50-69 acres	70-99 acres	100-139 acres	140-179 acres	180-219 acres	220-259 acres	260-499 acres	500-999 acres	1,000 acres or more
1	U.S.....	4.7	22.3	17.4	13.4	13.2	11.4	6.4	3.5	2.2	3.9	1.1	0.4	9.1	26.3	17.2	10.9	11.5	8.7	5.5	2.7	1.6	3.6	1.7	1.2
2	The North..	3.1	7.5	9.2	8.9	15.1	15.9	12.1	6.7	5.2	11.3	3.9	1.2	9.7	26.9	16.6	11.0	12.2	9.8	5.7	2.6	1.5	2.8	0.9	0.4
3	The South..	5.0	23.8	18.1	13.8	12.8	11.2	5.8	3.3	2.0	3.2	0.8	0.2	6.6	22.5	18.4	12.2	11.9	9.4	6.0	3.2	1.9	4.5	2.1	1.4
4	The West...	1.2	6.0	11.1	8.6	21.5	11.4	13.7	5.5	4.3	10.4	4.2	2.2	13.1	32.3	15.8	8.4	9.3	5.4	4.1	1.9	1.4	3.5	2.3	2.3
	Geo. Div.																								
5	N.E.....	3.3	8.3	8.1	7.2	10.6	14.4	14.4	9.2	6.1	14.0	3.5	0.9	11.6	30.8	14.3	12.2	10.1	9.7	5.0	2.4	0.7	3.1	0.1	....
6	M.A.....	3.7	11.7	12.2	11.9	13.6	18.9	8.1	5.0	4.6	7.3	2.6	0.4	10.2	25.7	13.4	11.9	12.1	12.0	5.9	2.8	1.9	2.6	1.1	0.3
7	E.N.C...	3.0	6.0	10.4	10.4	20.8	18.1	11.7	5.9	4.2	6.9	2.1	0.6	8.0	27.1	19.7	9.7	13.4	8.4	5.6	2.6	1.4	2.9	0.8	0.4
8	W.N.C...	2.0	3.4	3.9	3.9	11.6	8.5	14.5	6.0	6.8	23.3	11.6	4.5	12.5	27.9	20.7	10.8	9.6	5.5	6.6	1.8	0.3	2.9	0.8	0.7
9	S.A.....	4.2	27.6	20.1	13.9	11.5	9.6	4.8	2.7	1.7	2.8	0.8	0.2	7.5	22.8	17.2	12.1	11.0	9.2	5.6	3.4	2.0	4.8	2.6	1.8
10	E.S.C...	7.3	17.1	14.4	14.5	16.1	14.3	6.9	3.8	1.9	3.0	0.5	0.1	7.1	29.1	22.0	12.1	10.9	8.4	4.2	1.5	1.0	2.8	0.7	0.3
11	W.S.C...	0.5	11.2	12.9	7.5	10.9	13.8	13.1	7.5	5.8	11.5	3.5	1.7	4.3	18.6	19.0	12.4	14.3	10.5	7.8	3.4	2.2	4.6	1.7	1.1
12	Mt.....	0.8	4.6	10.3	8.1	23.5	11.9	15.0	5.2	4.2	10.4	4.2	1.8	12.8	33.6	16.5	7.7	10.0	4.9	4.1	2.1	1.5	2.6	2.0	2.1
13	Pac.....	2.0	9.0	12.8	9.7	17.1	10.3	10.8	5.9	4.7	10.3	4.3	3.1	13.2	32.0	15.6	8.6	9.1	5.6	4.1	1.8	1.3	3.7	2.4	2.4
	N.E.																								
14	Maine...	0.4	0.7	3.1	4.3	12.0	17.9	18.7	11.8	7.9	17.8	4.2	1.2	....	7.5	7.5	13.4	16.4	20.9	14.9	6.0	1.5	11.9	....	....
15	N.H.....	....	....	17.2	11.5	5.7	5.7	23.0	11.5	5.7	11.5	6.9	1.1	7.1	28.6	21.4	....	7.1	14.3	....	7.1	7.1	7.1	....	....
16	Vt.....	....	13.5	4.5	....	9.0	4.5	13.5	4.5	9.0	27.9	13.5	....	....	33.3	16.7	16.7	16.7	....	....	16.7	....	....	....	....
17	Mass....	14.1	25.7	17.2	15.7	7.5	6.4	4.4	4.7	1.0	2.7	0.2	0.5	18.1	35.6	14.1	12.9	6.7	8.1	2.8	1.3	0.1	....	0.1	....
18	R.I.....	4.9	14.7	9.8	9.8	9.8	19.6	4.9	....	9.8	16.7	....	....	10.5	63.2	15.8	5.3	5.3	....	....	....	....	....	....	....
19	Conn....	8.1	30.0	24.0	13.6	7.4	6.0	2.0	2.0	1.1	4.0	1.4	0.4	10.9	34.0	19.0	13.6	12.5	5.4	3.0	....	....	1.6	....	....
	M.A.																								
20	N.Y.....	1.1	7.6	12.2	13.6	12.2	19.0	7.4	5.8	5.7	10.9	3.9	0.6	11.8	30.6	12.9	9.7	10.4	10.8	4.6	2.8	1.9	3.1	1.1	0.4
21	N.J.....	1.2	14.4	14.4	8.1	13.9	19.1	10.4	5.2	4.6	7.2	1.6	....	9.3	21.6	14.4	13.4	13.3	13.0	7.3	3.2	1.8	1.7	1.0	0.1
22	Pa.....	7.0	14.0	11.3	12.0	14.7	18.8	7.7	4.3	3.6	4.3	1.8	0.4	7.2	20.1	12.5	15.8	14.8	13.4	6.2	1.9	2.6	3.6	1.3	0.5
	E.N.C.																								
23	Ohio....	3.9	5.3	10.6	13.4	24.1	19.8	11.7	4.4	2.8	3.0	0.7	0.2	13.1	33.3	17.0	9.9	10.3	6.2	4.0	3.3	1.5	1.1	0.4	0.1
24	Ind.....	5.0	6.8	11.5	12.6	20.0	20.3	11.8	4.7	2.1	3.5	1.3	0.5	9.2	28.3	18.3	11.5	11.5	6.1	6.9	3.8	....	3.4	1.1	....
25	Ill.....	....	9.0	13.5	13.5	9.0	4.5	18.0	13.5	9.0	5.4	4.5	....	6.6	33.2	20.8	11.2	11.2	6.9	4.7	1.2	0.4	2.3	0.8	0.8
26	Mich....	0.3	4.3	10.4	5.6	20.0	16.2	11.1	7.6	7.1	13.8	3.1	0.7	7.3	25.8	23.1	9.4	14.8	9.0	5.4	1.9	1.0	1.8	0.3	0.2
27	Wis.....	3.1	8.6	8.2	8.2	16.8	15.6	12.1	7.4	5.1	9.3	4.1	1.6	4.2	15.6	14.8	7.2	17.3	12.7	8.0	4.3	4.2	8.0	2.4	1.2
	W.N.C.																								
28	Minn....	0.5	0.5	3.8	3.8	8.6	5.9	12.9	4.3	9.2	32.3	13.9	4.2	12.3	17.2	22.1	10.6	13.1	5.7	9.3	3.4	....	3.6	1.1	1.5
29	Iowa....	....	16.1	8.1	8.1	8.1	....	24.2	16.1	8.1	....	9.7	1.6	4.8	30.3	17.5	19.1	11.1	1.6	6.4	3.2	....	5.1	....	1.0
30	Mo.....	10.3	11.2	9.3	10.3	19.6	13.1	8.4	10.3	0.9	3.7	2.8	0.2	17.1	38.5	18.2	7.5	6.4	6.4	4.5	....	....	0.2	1.3	....
31	N.Dak...	....	0.7	0.7	....	0.7	0.7	12.3	5.8	8.0	37.7	21.9	11.4	....	100.0	....	....	....	....	....	....	....	....	....	....
32	S.Dak...	....	....	....	....	5.1	5.1	....	....	5.1	56.1	15.3	13.3	12.5	25.0	....	....	25.0	25.0	....	....	12.5	....	....	....
33	Nebr....	....	3.0	1.5	3.8	21.3	16.7	25.1	6.1	7.6	9.9	4.6	0.3	6.7	46.7	13.3	6.7	6.7	....	13.3	....	....	6.7	....	....
34	Kans....	....	5.2	15.5	....	15.5	15.5	15.5	....	5.2	15.5	10.3	2.1	17.1	24.4	34.1	9.8	2.4	7.3	2.4	....	....	2.4	....	....
	S.A.																								
35	Del.....	....	50.0	....	....	....	....	....	....	50.0	....	....	....	7.7	10.8	10.8	9.3	20.1	13.9	4.6	3.1	....	12.3	5.2	2.2
36	Md.....	7.9	15.4	9.8	11.8	12.5	15.2	10.2	4.4	5.1	6.0	1.4	0.1	0.9	19.6	14.5	17.1	9.4	14.5	9.0	4.7	2.1	5.2	2.3	0.9
37	D.C.....	....	....	....	....	....	....	....	....	....	....	....	....	(*)	(*)	(*)	(*)	(*)	(*)	(*)	(*)	(*)	(*)	(*)	(*)
38	Va.....	6.7	19.5	13.6	12.3	13.3	14.1	7.2	4.4	2.8	4.8	1.2	0.1	2.9	26.9	15.2	15.8	11.1	11.7	5.3	4.7	1.9	1.3	1.9	1.5
39	W.Va....	1.6	4.4	8.5	16.5	19.3	24.6	10.1	4.8	4.8	5.2	....	0.2	4.5	13.5	13.5	27.0	4.5	18.0	4.5	9.0	....	4.5	....	0.9
40	N.C.....	4.4	32.6	22.1	14.2	10.8	7.8	3.5	1.8	1.0	1.5	0.3	0.1	8.5	27.4	22.3	13.4	11.9	8.5	1.9	1.1	1.5	2.6	0.6	0.4
41	S.C.....	4.8	44.3	21.4	10.7	7.5	5.4	2.3	1.0	0.8	1.2	0.4	0.1	10.2	18.7	16.6	9.4	11.1	10.2	6.4	3.4	1.7	6.9	3.8	1.5
42	Ga.....	1.0	10.6	21.3	17.4	14.5	13.1	6.7	4.5	3.0	5.1	1.9	0.7	2.9	18.4	18.7	17.0	16.1	10.0	5.3	5.3	1.2	2.6	2.2	0.4
43	Fla.....	1.2	5.6	12.6	10.1	15.8	14.8	13.0	8.5	4.4	9.2	3.4	1.4	11.3	25.6	16.8	8.1	8.6	6.1	5.9	2.7	2.8	5.8	3.2	3.2
	E.S.C.																								
44	Ky.....	8.9	16.3	12.2	14.0	16.3	15.4	7.4	4.1	2.1	2.9	0.4	0.1	7.0	27.9	27.9	23.3	2.3	4.7	4.7	....	....	2.3	....	....
45	Tenn....	6.4	23.8	16.6	15.0	15.1	11.3	5.6	2.6	1.2	2.0	0.2	(1)	7.8	31.1	20.8	7.8	6.1	13.0	6.9	1.7	1.7	2.1	0.2	0.9
46	Ala.....	0.3	6.8	22.6	16.9	17.2	15.0	6.9	4.8	2.5	5.5	1.2	0.4	4.6	21.5	27.4	13.7	14.3	9.1	3.9	2.0	0.7	1.3	1.4	0.1
47	Miss....	....	14.8	21.7	10.9	19.8	13.8	9.9	3.0	1.0	3.0	2.0	0.2	8.5	33.7	17.6	10.9	12.8	6.2	2.8	1.4	0.9	4.4	0.5	0.3
	W.S.C.																								
48	Ark.....	1.6	9.8	21.2	11.4	22.9	11.4	11.4	4.9	3.3	1.6	....	0.3	3.5	13.2	22.3	15.3	16.0	11.1	7.7	2.8	1.4	6.3	....	0.4
49	La.....	0.8	27.5	27.0	10.3	10.6	7.1	3.8	1.9	0.9	3.9	2.8	3.3	7.3	32.5	23.5	10.1	10.7	3.9	9.0	1.1	1.1	0.6	0.1	0.1
50	Okla....	0.2	1.1	4.7	3.5	10.4	14.5	23.5	11.4	8.4	18.3	3.7	0.3	2.8	7.6	13.3	11.4	13.3	9.5	18.0	7.6	4.7	7.6	3.8	0.6
51	Tex.....	0.3	3.0	5.1	6.9	10.9	18.7	15.9	10.4	8.6	14.9	4.1	1.1	3.9	17.7	18.0	12.6	15.1	12.3	5.8	3.5	2.2	4.9	2.2	1.7
	Mt.																								
52	Mont....	0.6	3.5	2.9	4.7	11.6	13.4	23.8	7.6	7.0	14.5	7.8	2.7	14.3	35.7	14.3	14.3	....	14.3	....	....	....	7.1	....	....
53	Idaho...	0.7	3.5	13.8	9.2	33.7	14.1	10.4	4.3	3.1	5.0	1.7	0.6	9.0	24.1	24.1	9.0	15.1	9.0	....	6.0	0.6	3.0	....	....
54	Wyo.....	....	....	3.5	1.7	12.2	7.0	24.5	15.7	5.2	21.0	7.3	1.7	....	....	....	....	100.0	....	....	....	....	....	....	....
55	Colo....	0.8	2.8	1.3	4.1	14.1	9.0	25.7	6.2	5.7	19.0	7.4	3.9	14.0	39.9	13.5	5.4	12.0	3.4	4.3	1.4	1.4	1.4	2.0	1.2
56	N.Mex...	2.2	4.4	15.3	8.8	12.0	6.6	4.4	2.2	3.3	24.1	12.0	4.8	37.0	34.0	....	....	3.1	3.1	3.7	9.3	....	3.7	4.3	1.9
57	Ariz....	....	12.5	....	....	12.5	25.0	....	....	12.5	7.5	15.0	15.0	4.1	26.7	8.2	4.1	10.3	4.1	13.2	....	4.9	8.2	5.3	10.7
58	Utah....	0.6	17.8	21.0	17.2	13.4	9.0	8.9	4.5	3.2	3.9	0.1	0.4	7.7	26.3	31.8	16.4	6.6	6.6	1.1	1.1	1.1	1.1	0.2	....
59	Nev.....	25.0	25.0	....	25.0	25.0	....	....	....	....	....	....	....	....	....	....	....	....	....	....	....	....	....	....	100.0
	Pac.																								
60	Wash....	0.9	9.5	19.9	11.8	17.5	10.3	11.8	4.1	4.0	7.6	1.8	0.8	17.9	38.6	17.1	5.0	10.8	5.0	2.3	0.4	0.8	0.9	0.7	0.5
61	Oreg....	1.5	6.4	9.8	9.8	20.2	10.8	14.4	7.7	5.6	8.7	3.4	1.8	9.3	27.4	20.4	12.3	10.0	8.1	2.8	3.1	1.2	2.9	0.1	2.4
62	Calif...	3.4	11.6	10.9	8.2	13.3	9.7	6.0	5.3	4.1	14.0	7.1	6.4	13.0	31.3	13.9	8.7	8.4	5.0	4.9	1.9	1.5	4.8	3.6	3.0

See footnotes at end of table.

Table 36.—PERCENT DISTRIBUTION OF NUMBER OF FARMS, BY SIZE OF FARM FOR EACH TYPE-OF-FARM GROUP, BY DIVISIONS AND STATES: 1950—Continued

[Data are based on reports for only a sample of farms. See text. Base figures in Volume I]

	Region, division, and State	Percent of FRUIT-AND-NUT farms												Percent of DAIRY farms										
		Under 10 acres	10-29 acres	30-49 acres	50-69 acres	70-99 acres	100-139 acres	140-179 acres	180-219 acres	220-259 acres	260-499 acres	500-999 acres	1,000 acres or more	Under 10 acres	10-29 acres	30-49 acres	50-69 acres	70-99 acres	100-139 acres	140-179 acres	180-219 acres	220-259 acres	260-499 acres	500-999 acres	1,000 acres or more
1	U.S.....	12.1	32.6	16.7	9.1	8.7	7.0	4.1	2.4	1.4	3.4	1.6	0.9	1.1	3.7	6.2	6.5	17.2	20.1	16.4	9.4	6.3	10.6	2.2	0.4
2	The North..	5.7	18.3	16.8	12.3	13.7	12.7	6.9	4.5	2.0	5.0	1.5	0.5	0.6	2.2	4.8	5.7	17.9	21.8	17.9	10.1	6.8	10.5	1.6	0.2
3	The South..	8.0	26.8	15.5	9.2	9.9	8.5	5.6	3.1	2.2	5.6	3.2	2.4	1.5	5.3	7.9	9.4	15.1	17.0	13.1	8.3	5.5	11.9	3.9	1.0
4	The West...	16.1	40.1	17.1	8.0	6.4	4.2	2.5	1.4	0.8	1.8	0.9	0.5	4.2	15.0	17.0	9.6	14.1	9.7	8.2	4.2	3.3	8.3	4.5	1.8
	Geo. Div.																								
5	N.E.....	6.9	13.7	12.7	10.2	12.2	13.2	9.0	5.9	2.8	8.9	3.3	1.2	0.5	2.5	4.2	6.5	10.0	16.6	15.0	11.3	8.7	19.5	4.5	0.7
6	M.A.....	4.8	18.3	15.2	12.8	14.8	13.7	7.3	5.0	2.0	4.5	1.1	0.5	0.3	1.3	3.0	6.8	14.4	23.7	17.1	11.3	7.5	12.5	2.0	0.2
7	E.N.C...	5.1	18.8	19.2	13.0	13.3	12.2	6.0	4.3	2.0	4.2	1.7	0.3	0.6	2.2	5.3	5.8	21.4	23.3	17.8	9.7	5.7	7.5	0.7	0.1
8	W.N.C...	11.5	22.6	15.6	8.2	14.0	10.7	7.8	1.2	1.2	6.2	0.4	0.4	1.2	2.7	5.5	4.0	16.1	17.9	19.6	9.7	7.9	12.7	2.5	0.2
9	S.A.....	7.0	24.9	14.7	9.5	9.6	8.2	5.5	3.7	2.5	7.0	4.0	3.3	1.1	4.2	6.5	8.5	13.3	18.0	13.2	9.7	6.2	13.0	5.1	1.3
10	E.S.C...	4.4	21.3	17.8	14.8	10.9	10.1	6.8	3.1	1.4	4.0	3.0	2.4	1.9	7.1	10.2	12.2	17.9	17.7	11.2	6.8	3.8	8.3	2.1	0.6
11	W.S.C...	10.7	31.5	16.1	7.1	10.0	8.5	5.5	2.2	1.8	3.8	2.0	0.7	1.6	4.4	6.8	7.0	13.8	15.1	15.3	8.5	6.7	14.8	4.7	1.3
12	Mt.....	20.2	37.3	15.9	8.3	6.1	4.8	2.2	0.8	0.9	1.6	1.0	0.8	4.1	10.8	13.7	8.0	15.1	10.2	10.3	4.6	3.7	10.4	6.1	2.7
13	Pac.....	15.9	40.3	17.2	8.0	6.4	4.2	2.6	1.4	0.8	1.9	0.9	0.5	4.2	17.4	18.7	10.6	13.5	9.4	7.1	4.0	3.1	7.1	3.6	1.4
	N.E.																								
14	Maine...	1.7	3.4	9.4	7.7	9.4	18.7	12.8	9.4	6.0	14.5	5.1	2.0	0.7	1.0	2.3	7.2	11.0	20.0	15.6	12.8	7.4	17.2	4.2	0.6
15	N.H.....	.....	11.4	9.1	11.4	9.1	13.7	11.4	4.6	2.3	16.4	9.6	0.9	0.3	2.7	2.7	6.3	7.7	16.2	14.0	11.0	10.0	22.0	6.0	1.2
16	Vt.....	13.5	.....	6.8	6.8	20.3	6.8	6.8	.....	6.8	14.9	13.5	4.1	0.2	1.3	2.0	3.0	6.1	14.3	16.0	12.9	10.9	26.3	6.0	0.8
17	Mass....	13.1	25.6	17.1	8.5	10.5	10.5	5.4	2.6	1.3	4.5	0.1	0.8	1.2	6.3	9.4	10.6	14.2	16.2	13.1	8.5	5.9	12.0	2.2	0.3
18	R.I.....	.....	.....	.....	14.3	.....	28.6	14.3	42.9	.....	.....	.....	.....	0.8	5.9	13.4	17.6	12.6	16.0	12.6	6.7	4.4	7.6	2.0	0.3
19	Conn....	5.2	10.5	13.9	19.2	24.4	8.7	8.7	5.2	.....	3.1	0.7	0.3	0.3	2.9	6.7	9.1	15.9	19.7	14.5	9.0	7.4	11.9	2.5	0.3
	M.A.																								
20	N.Y.....	4.1	15.7	14.7	15.2	16.1	14.8	7.1	5.8	1.5	4.3	0.6	0.2	0.3	1.0	2.2	5.2	11.4	21.3	17.4	12.9	9.1	16.2	2.7	0.2
21	N.J.....	6.9	32.1	13.2	9.2	13.2	9.8	3.4	3.8	1.5	3.6	1.7	1.6	0.8	2.4	3.1	5.7	15.8	26.4	17.7	10.9	6.5	8.7	1.6	0.3
22	Pa.....	5.4	15.8	17.8	8.9	12.4	13.5	10.6	3.6	3.9	5.6	1.9	0.6	0.2	1.6	3.9	8.9	18.1	26.5	16.5	9.2	5.4	8.2	1.2	0.1
	E.N.C.																								
23	Ohio....	6.2	16.3	18.5	15.3	12.3	12.1	7.6	2.9	2.5	5.2	1.1	.....	0.9	4.2	6.2	9.8	21.4	23.9	15.1	7.9	4.5	5.6	0.5	(1)
24	Ind.....	9.7	20.3	17.4	9.7	12.6	11.6	3.9	5.0	3.9	4.5	1.4	.....	2.1	7.5	9.7	8.5	20.7	19.5	14.1	6.9	4.1	6.5	0.3	(1)
25	Ill.....	6.6	22.5	9.3	7.3	8.6	15.3	8.0	8.0	0.7	10.2	3.1	0.5	1.8	4.2	5.6	4.9	15.1	20.4	21.1	12.0	6.4	7.7	0.6	0.1
26	Mich....	3.7	18.8	21.1	14.1	14.6	11.9	5.6	3.9	1.9	2.9	1.3	0.1	0.3	1.4	6.0	6.2	21.6	22.3	16.8	9.8	6.0	8.5	1.0	0.1
27	Wis.....	7.4	18.0	19.6	9.0	11.4	11.4	4.9	5.7	1.6	4.1	4.4	2.5	0.2	1.1	4.2	4.3	22.1	24.4	18.9	10.1	6.1	7.8	0.8	(1)
	W.N.C.																								
28	Minn....	15.9	31.8	18.2	9.1	11.4	4.5	2.3	2.3	.....	4.5	.....	.....	0.4	1.2	3.7	2.9	16.9	20.3	22.5	10.6	8.8	11.7	1.0	(1)
29	Iowa....	30.8	50.0	.....	11.5	3.8	3.8	.....	.....	.....	.....	.....	.....	3.3	7.0	7.6	5.1	14.5	17.9	18.5	9.5	7.3	8.5	0.8	(1)
30	Mo.....	5.4	13.2	16.3	8.5	17.8	13.2	12.4	1.6	1.6	8.5	0.8	0.8	0.9	3.0	8.4	6.3	18.7	18.7	15.7	9.7	6.5	10.2	1.6	0.2
31	N.Dak...	.....	100.0	.....	.....	.....	.....	.....	.....	.....	.....	.....	.....	1.2	1.8	2.2	0.8	2.5	2.5	9.8	3.3	3.7	41.8	27.8	2.7
32	S.Dak...	100.0	.....	.....	.....	.....	.....	.....	.....	.....	.....	.....	.....	1.3	4.1	3.1	1.3	4.4	6.2	16.6	4.1	7.5	31.8	17.1	2.4
33	Nebr....	14.3	50.0	14.3	7.1	7.1	.....	.....	.....	.....	7.1	.....	.....	6.9	6.9	7.2	2.9	10.1	9.1	19.4	8.1	7.7	16.5	3.8	1.4
34	Kans....	10.7	10.7	25.0	3.6	14.3	21.4	7.1	.....	3.6	3.6	.....	.....	2.3	4.8	5.2	3.6	12.1	11.4	20.9	8.4	9.5	17.1	4.4	0.3
	S.A.																								
35	Del.....	.....	26.3	.....	26.3	.....	.....	.....	.....	5.3	31.6	5.3	5.3	....	1.2	2.0	5.7	11.8	18.3	17.5	15.1	9.4	15.9	2.9	0.2
36	Md.....	2.2	15.1	10.8	19.4	10.8	6.5	4.3	6.5	10.8	6.9	4.7	2.2	0.1	1.1	3.4	5.1	12.4	22.8	18.2	12.6	8.1	13.2	2.7	0.4
37	D.C.....	.....	.....	.....	.....	.....	.....	.....	.....	.....	.....	.....	.....	....	....	....	....	....	.....	.....	.....	.....	.....	.....	.....
38	Va.....	.....	8.7	8.2	11.3	10.8	11.3	14.9	7.8	4.6	10.8	8.0	3.6	0.7	5.4	7.2	10.6	13.4	16.9	11.6	8.0	5.4	13.9	5.7	1.3
39	W.Va....	.....	5.0	5.0	12.5	10.0	13.7	6.2	10.2	6.7	20.2	6.5	4.0	1.7	3.8	3.8	9.4	17.4	19.4	15.7	9.7	5.4	10.4	3.0	0.3
40	N.C.....	3.4	15.7	19.8	8.2	14.3	9.6	5.5	5.5	4.1	9.6	1.9	2.5	2.3	6.5	12.6	10.8	15.3	17.5	9.3	7.6	4.9	8.5	3.7	1.0
41	S.C.....	2.3	10.6	13.6	14.4	13.6	13.6	9.8	3.0	2.3	7.7	7.4	1.7	1.6	7.2	4.7	8.8	9.4	12.9	9.7	9.1	6.3	15.8	10.9	3.5
42	Ga.....	2.1	5.3	7.4	2.1	11.6	12.6	5.3	6.3	4.2	22.9	9.5	10.9	1.4	4.3	5.4	8.2	9.0	13.0	10.4	8.4	6.8	18.8	10.3	4.1
43	Fla.....	9.7	32.1	16.4	8.8	8.4	6.6	3.9	2.4	1.5	4.3	2.8	3.0	1.1	2.7	12.4	1.6	11.9	13.0	10.4	12.2	2.6	16.2	10.4	5.5
	E.S.C.																								
44	Ky.....	5.4	23.6	16.1	19.3	11.8	10.7	5.4	4.3	.....	2.1	1.1	0.4	2.5	6.9	9.6	12.4	18.0	20.5	10.6	7.1	3.8	7.4	1.0	0.1
45	Tenn....	6.2	31.0	16.8	13.3	7.1	11.5	5.3	1.8	0.9	4.6	1.2	0.4	1.6	7.5	10.7	14.5	19.3	17.6	10.0	6.4	3.9	7.0	1.2	0.2
46	Ala.....	2.1	13.7	20.0	13.7	14.8	10.5	7.4	2.1	4.2	5.5	3.6	2.3	2.3	7.2	8.6	8.3	11.0	12.7	12.8	6.4	4.0	14.7	8.4	3.6
47	Miss....	3.1	12.5	18.7	12.5	10.9	6.2	10.9	5.0	.....	3.4	7.8	9.0	1.7	6.4	10.5	9.0	17.5	16.3	14.0	7.4	3.5	9.9	3.1	0.8
	W.S.C.																								
48	Ark.....	3.5	13.7	20.0	9.4	17.7	13.7	7.8	3.5	3.5	4.0	2.6	0.6	1.1	3.8	8.3	8.6	18.5	21.0	14.9	8.5	4.9	8.6	1.6	0.2
49	La.....	21.1	52.8	13.7	3.5	1.4	2.8	1.2	0.5	0.5	1.6	0.4	0.7	1.4	12.4	14.9	12.7	18.1	10.9	8.0	4.8	3.3	8.3	4.1	1.2
50	Okla....	2.4	8.5	17.1	7.3	19.5	12.2	15.9	4.9	.....	8.5	3.7	.....	1.2	2.0	4.6	4.5	12.1	12.3	20.5	8.2	10.0	19.5	4.6	0.6
51	Tex.....	8.3	30.7	14.7	8.8	9.9	8.9	5.6	2.1	1.9	5.0	2.9	1.1	2.4	4.3	5.2	6.2	10.7	14.8	13.4	10.0	6.2	17.2	7.0	2.6
	Mt.																								
52	Mont....	37.8	35.1	10.8	8.1	5.4	2.7	.....	.....	.....	.....	.....	.....	1.4	5.5	7.4	3.3	14.3	13.5	10.2	8.0	5.2	17.6	9.3	4.4
53	Idaho...	14.8	29.7	19.3	1.5	11.9	14.8	3.0	.....	.....	1.8	3.0	0.3	6.1	13.7	20.8	8.7	18.4	9.5	8.4	3.0	3.3	6.0	1.8	0.3
54	Wyo.....	.....	.....	.....	.....	100.0	.....	.....	.....	.....	.....	.....	.....	0.6	2.4	1.2	5.5	7.9	9.7	18.9	10.3	8.5	14.0	13.4	7.5
55	Colo....	19.6	39.1	20.1	6.2	6.2	4.1	1.0	0.5	0.5	1.5	1.0	0.1	3.3	5.6	7.2	4.1	10.2	8.6	15.0	4.6	4.9	16.3	14.5	5.5
56	N.Mex...	22.0	31.1	12.8	12.8	5.5	3.7	.....	1.8	1.8	1.8	1.8	4.8	5.2	11.3	7.5	7.7	9.7	6.1	6.7	1.5	1.5	19.4	11.3	12.1
57	Ariz....	15.8	41.5	12.9	11.5	7.2	2.9	5.7	0.3	.....	1.4	0.3	0.6	7.2	26.8	19.7	10.7	11.3	4.8	6.7	1.4	1.3	4.4	3.7	1.9
58	Utah....	20.8	39.9	12.2	12.2	1.7	2.6	3.5	1.7	2.6	1.9	.....	0.9	2.7	11.5	13.9	12.5	17.2	13.3	8.7	5.6	2.5	8.5	2.6	1.0
59	Nev.....	.....	.....	.....	.....	.....	.....	.....	.....	.....	.....	.....	.....	....	8.5	12.7	7.1	21.2	11.3	15.5	5.6	4.2	8.5	2.8	2.5
	Pac.																								
60	Wash....	20.6	43.3	13.8	6.7	4.7	4.0	2.5	1.0	0.7	1.3	1.0	0.3	2.0	14.2	19.6	12.3	16.4	10.5	8.6	4.0	3.1	5.8	2.6	0.7
61	Oreg....	8.4	34.7	19.1	11.5	10.2	6.1	4.4	2.2	0.7	1.8	0.7	0.2	4.2	13.4	15.2	10.8	16.0	10.9	9.1	4.8	3.2	9.0	2.8	0.6
62	Calif...	15.9	40.4	17.6	7.8	6.2	4.0	2.3	1.4	0.9	2.0	1.0	0.6	6.0	21.8	19.7	9.0	10.1	7.8	4.8	3.5	3.0	7.3	4.7	2.3

See footnotes at end of table.

Table 36.—PERCENT DISTRIBUTION OF NUMBER OF FARMS, BY SIZE OF FARM FOR EACH TYPE-OF-FARM GROUP, BY DIVISIONS AND STATES: 1950—Continued

[Data are based on reports for only a sample of farms. See text. Base figures in Volume I]

	Region, division, and State	Percent of POULTRY farms												Percent of LIVESTOCK farms (other than dairy and poultry)											
		Under 10 acres	10-29 acres	30-49 acres	50-69 acres	70-99 acres	100-139 acres	140-179 acres	180-219 acres	220-259 acres	260-499 acres	500-999 acres	1,000 acres or more	Under 10 acres	10-29 acres	30-49 acres	50-69 acres	70-99 acres	100-139 acres	140-179 acres	180-219 acres	220-259 acres	260-499 acres	500-999 acres	1,000 acres or more
1	U.S.....	24.3	19.5	12.7	8.9	11.5	9.0	5.5	2.8	1.7	3.1	0.8	0.2	1.6	3.5	4.4	4.2	9.8	12.0	15.4	8.6	7.4	17.3	7.6	8.2
2	The North..	22.3	20.0	13.2	9.1	12.6	9.5	5.8	2.6	1.6	2.7	0.5	0.1	1.3	2.8	3.7	3.4	10.3	12.9	18.7	9.7	8.8	18.6	6.1	3.7
3	The South..	15.0	17.0	14.2	10.9	13.3	11.2	6.6	3.7	2.1	4.4	1.3	0.3	1.8	4.9	6.3	6.6	10.4	12.4	10.2	7.6	5.4	16.0	9.2	9.1
4	The West...	49.3	23.0	8.0	3.9	4.1	3.0	2.7	1.2	1.0	2.2	1.0	0.7	2.4	4.9	3.9	2.6	4.7	4.3	6.2	3.1	2.9	12.0	13.6	39.4
	Geo. Div.																								
5	N.E....	25.2	23.4	11.6	9.8	9.0	9.2	4.3	2.6	1.5	2.5	0.7	0.1	4.5	9.1	7.5	8.6	13.5	12.3	11.2	6.4	4.9	14.7	6.0	1.2
6	M.A....	25.6	21.9	12.2	10.7	10.5	9.9	4.4	2.0	1.0	1.7	0.2	(1)	2.5	7.2	8.1	10.8	16.7	21.4	11.8	7.0	4.5	7.4	2.1	0.5
7	E.N.C...	20.4	20.5	16.0	9.2	15.0	9.1	4.5	2.2	1.4	1.6	0.2	(1)	1.8	4.6	5.9	5.9	14.7	16.8	16.7	10.1	7.4	13.4	2.4	0.3
8	W.N.C...	18.6	14.8	12.1	6.6	14.5	9.7	10.0	4.1	2.9	5.3	1.2	0.2	1.1	1.9	2.5	2.1	8.2	10.9	19.8	9.6	9.6	21.2	7.8	5.2
9	S.A....	15.2	17.6	14.4	11.2	13.0	11.1	6.3	3.6	2.0	4.0	1.2	0.3	1.6	5.3	6.8	7.9	11.5	14.9	10.0	8.3	5.6	15.5	7.3	5.2
10	E.S.C...	14.4	18.7	17.3	12.9	13.0	10.8	5.1	2.5	1.6	2.7	0.9	0.1	2.3	6.5	8.5	8.7	13.2	15.8	11.1	8.2	5.1	12.4	5.5	2.8
11	W.S.C...	14.9	15.1	12.5	9.5	14.1	11.4	7.7	4.5	2.5	5.9	1.8	0.3	1.5	3.4	4.5	4.3	7.6	8.6	9.6	6.8	5.6	19.1	13.0	16.0
12	Mt.....	40.5	18.6	7.8	4.4	5.5	4.0	4.5	2.9	1.7	4.8	2.6	2.7	1.5	3.0	2.8	1.9	4.1	3.9	6.6	2.8	2.7	12.4	14.0	44.1
13	Pac.....	51.3	24.0	8.0	3.8	3.8	2.8	2.2	0.8	0.8	1.6	0.6	0.2	4.5	9.3	6.5	4.0	6.2	5.3	5.3	3.7	3.2	11.1	12.7	28.1
	N.E.																								
14	Maine...	13.1	14.7	11.3	13.5	13.7	14.6	7.1	4.9	2.2	4.1	0.4	0.3	1.7	0.9	2.6	8.6	18.9	15.4	10.3	12.0	6.9	16.5	5.3	1.0
15	N.H....	17.8	21.2	13.5	12.6	8.3	10.4	6.0	2.8	2.5	2.8	2.0	(1)	....	9.7	1.9	7.7	11.6	9.7	17.4	5.8	1.9	25.1	8.1	1.2
16	Vt.....	23.7	17.1	8.5	9.2	9.2	10.6	7.0	3.9	2.6	6.0	2.0	0.1	2.6	1.3	2.6	11.5	12.8	11.5	14.1	7.9	5.1	20.7	7.7	2.3
17	Mass....	36.1	27.2	10.9	6.3	7.1	6.1	2.2	1.7	0.7	1.6	(1)	0.1	10.7	20.5	17.8	8.9	10.2	7.5	8.2	1.8	0.4	7.5	5.5	1.1
18	R.I.....	32.9	24.6	10.3	8.5	12.2	4.7	4.7	0.9	....	0.9	....	0.2	....	6.7	20.0	6.7	26.7	6.7	13.3	....	....	13.3	6.7	....
19	Conn....	25.3	29.7	12.9	9.8	6.9	8.2	2.7	1.3	1.2	1.5	0.6	(1)	6.0	13.4	6.0	6.0	9.0	19.4	9.0	4.5	12.5	9.3	4.5	0.6
	M.A.																								
20	N.Y.....	24.0	19.3	12.5	11.1	10.3	10.6	5.5	2.4	1.4	2.4	0.4	0.1	1.5	6.3	9.1	10.3	16.0	19.5	13.7	7.7	5.0	8.3	1.9	0.7
21	N.J.....	39.0	33.1	10.3	5.4	5.0	4.4	1.4	0.8	0.2	0.4	(1)	....	15.2	18.6	8.3	9.9	12.3	17.4	5.4	0.9	4.7	6.5	0.5	0.2
22	Pa.....	20.6	18.6	12.9	12.7	13.0	11.9	5.0	2.3	1.0	1.8	0.2	(1)	2.0	6.7	7.7	11.2	17.4	22.6	11.4	7.1	4.2	7.1	2.3	0.4
	E.N.C.																								
23	Ohio....	20.5	20.9	13.2	10.7	15.9	9.5	4.7	1.6	1.1	1.7	0.1	(1)	1.5	4.7	5.4	7.7	16.4	19.8	16.7	9.4	6.0	9.9	2.2	0.2
24	Ind.....	21.0	21.1	15.3	7.6	14.3	10.1	5.1	2.3	1.4	1.7	0.2	(1)	2.1	6.0	7.0	6.6	15.8	17.5	15.4	9.8	6.6	11.0	1.9	0.2
25	Ill.....	24.8	25.8	15.1	9.6	11.4	6.5	3.3	1.8	0.6	1.1	....	(1)	2.0	4.0	5.0	4.3	12.0	13.8	18.2	10.9	9.2	17.4	2.9	0.3
26	Mich....	15.3	16.1	22.0	10.3	17.1	9.9	4.6	1.9	1.6	1.2	0.2	(1)	1.6	4.2	8.5	7.0	18.4	18.4	14.4	8.3	5.5	10.9	2.3	0.7
27	Wis.....	20.9	17.0	15.4	6.4	16.3	8.6	4.8	4.7	2.7	2.8	0.6	....	1.0	1.9	4.5	3.4	14.0	16.4	18.1	11.9	8.5	17.3	2.8	0.4
	W.N.C.																								
28	Minn....	16.9	13.3	11.9	4.3	14.8	10.1	12.8	4.9	3.2	6.7	1.0	0.1	1.0	1.9	2.5	1.8	8.7	11.3	26.6	11.6	12.1	19.5	2.7	0.3
29	Iowa....	27.3	20.1	13.7	6.0	12.1	8.3	5.8	2.6	2.3	1.5	0.3	(1)	1.1	2.1	2.4	1.8	10.2	15.2	26.4	12.4	10.9	15.7	1.7	0.1
30	Mo.....	11.0	13.0	12.1	9.6	18.2	13.0	9.6	4.7	3.3	4.4	0.8	0.1	1.2	2.1	4.1	4.1	11.7	15.6	15.4	10.9	9.0	19.7	5.0	1.0
31	N.Dak...	7.1	26.7	12.5	7.1	5.3	3.6	10.7	....	5.3	17.8	3.9	....	0.6	0.8	0.7	0.3	0.9	1.1	5.3	1.8	2.4	26.2	32.9	27.0
32	S.Dak...	22.8	18.0	7.8	7.2	9.0	6.0	12.1	3.6	1.8	7.3	3.6	0.6	0.7	0.9	1.0	0.7	1.8	2.1	12.2	4.3	7.0	30.5	19.2	19.5
33	Nebr....	30.1	14.0	9.8	4.6	10.3	3.6	10.6	3.3	2.4	7.3	2.9	1.0	1.1	1.8	1.6	1.2	4.0	4.6	19.1	6.8	10.0	25.7	12.3	11.9
34	Kans....	20.5	13.8	12.8	6.5	13.7	8.4	9.7	3.8	2.2	6.3	2.0	0.2	1.4	2.0	2.4	1.9	6.3	5.2	13.4	6.0	8.0	28.6	16.3	8.4
	S.A.																								
35	Del.....	18.3	15.2	15.1	10.7	12.4	10.3	7.8	4.0	1.7	3.4	0.8	0.2	....	8.1	6.0	12.1	14.1	12.1	10.1	16.1	2.0	12.5	4.0	2.8
36	Md.....	17.2	19.6	14.2	13.4	12.6	10.7	4.2	2.8	1.3	2.7	1.0	0.3	2.8	6.9	7.2	6.4	11.7	18.4	11.9	7.6	6.7	13.9	5.2	1.4
37	D.C.....	(*)	(*)	(*)	(*)	(*)	(*)	(*)	(*)	(*)	(*)	(*)	(*)	(*)	(*)	(*)	(*)	(*)	(*)	(*)	(*)	(*)	(*)	(*)	(*)
38	Va.....	17.2	17.1	13.0	8.7	11.2	14.0	5.8	4.3	2.8	4.6	0.9	0.2	1.3	3.8	5.0	7.7	11.7	14.5	10.5	9.2	6.8	18.9	7.6	2.9
39	W.Va....	10.4	10.7	9.5	10.4	13.4	13.7	9.3	5.9	4.2	9.2	2.9	0.5	0.6	2.0	4.5	7.2	11.8	19.1	12.7	10.6	6.2	16.4	6.4	2.7
40	N.C.....	11.7	18.5	16.1	12.4	15.4	11.1	6.7	3.2	1.7	2.3	0.7	0.2	3.1	11.0	10.1	11.1	13.7	14.3	9.9	7.2	3.5	10.6	4.2	1.4
41	S.C.....	14.5	13.6	10.5	9.6	11.9	11.3	7.7	5.6	3.4	7.2	3.7	0.9	2.1	8.6	8.1	8.1	12.6	11.4	6.6	7.4	3.5	16.6	7.8	7.3
42	Ga.....	11.9	16.7	18.0	13.7	15.1	9.9	6.1	2.9	1.1	3.7	0.8	0.3	1.4	6.2	8.8	7.9	9.5	14.1	8.1	7.3	5.8	14.5	9.5	6.7
43	Fla.....	31.4	33.3	11.2	5.9	6.0	4.4	3.9	1.8	0.5	0.5	1.0	0.1	2.2	5.2	8.0	5.7	10.2	10.0	7.2	4.8	4.6	11.4	9.7	21.0
	E.S.C.																								
44	Ky.....	12.4	17.7	15.9	14.9	16.6	13.4	3.9	2.5	0.7	1.1	0.9	....	2.4	6.0	7.1	9.0	14.0	17.7	12.2	9.5	5.8	12.0	3.5	0.8
45	Tenn....	16.7	22.8	14.5	11.6	11.0	8.9	6.5	2.4	1.5	3.0	1.1	....	2.4	6.8	9.3	10.0	14.2	16.8	12.2	8.5	4.9	10.8	3.4	0.9
46	Ala.....	16.9	19.4	19.3	12.3	11.8	7.8	4.7	1.5	1.2	3.5	1.6	0.1	2.6	6.8	10.7	7.3	10.2	10.8	7.1	5.9	3.9	14.3	10.9	9.5
47	Miss....	10.7	14.8	18.8	13.3	13.6	14.2	5.2	3.8	2.9	2.6	....	0.2	1.4	7.1	8.2	6.4	11.8	13.2	9.9	6.4	4.9	14.9	9.9	5.9
	W.S.C.																								
48	Ark.....	11.4	14.8	17.9	10.8	17.1	9.8	6.8	4.3	1.9	4.3	0.8	(1)	1.4	4.5	7.5	6.5	14.6	13.2	11.2	10.0	6.9	15.8	5.9	2.6
49	La.....	18.0	23.3	20.2	1.6	10.9	10.1	6.2	1.6	1.6	3.3	3.3	....	3.1	13.2	13.6	8.1	11.4	9.0	6.7	5.2	4.5	10.6	6.9	7.7
50	Okla....	15.5	14.3	11.9	7.7	13.6	11.6	12.9	4.4	2.4	3.9	1.9	....	1.1	1.9	4.0	3.7	8.7	8.9	15.5	6.6	5.8	22.8	12.2	8.6
51	Tex.....	16.5	14.8	8.9	9.8	12.8	12.3	6.9	4.8	3.0	7.4	2.1	0.6	1.6	2.6	2.8	3.5	4.7	7.1	6.5	6.3	5.2	19.1	16.1	24.5
	Mt.																								
52	Mont....	25.5	11.1	14.3	11.1	6.4	3.2	8.0	4.8	3.2	4.8	3.2	4.5	0.4	1.0	1.0	0.8	2.1	2.6	4.8	2.1	1.8	11.1	16.1	56.1
53	Idaho...	43.6	21.3	10.2	2.8	3.7	2.8	2.8	3.7	1.9	3.7	2.0	1.5	2.5	5.6	6.2	3.4	6.7	6.5	10.3	4.8	4.7	17.5	12.0	19.9
54	Wyo.....	19.5	15.6	....	....	0.8	3.9	15.6	7.8	3.9	23.4	3.9	5.5	0.6	0.8	0.5	0.4	1.5	2.2	5.0	1.3	2.7	11.4	13.6	59.9
55	Colo....	37.8	20.2	6.4	2.6	6.8	3.9	7.3	3.0	1.3	5.7	1.9	3.3	1.2	2.8	2.0	1.6	5.1	3.9	9.2	2.8	3.3	15.4	16.8	36.0
56	N.Mex...	39.4	12.4	8.3	....	6.2	4.1	2.1	4.1	4.1	6.2	6.2	6.6	3.3	5.3	2.7	2.0	1.6	2.3	3.7	1.4	1.2	7.1	11.9	57.6
57	Ariz....	49.8	16.3	10.1	2.7	4.7	5.4	4.5	0.9	....	1.8	2.7	0.9	5.1	6.7	5.4	2.1	4.6	3.6	5.8	2.1	2.2	7.8	7.6	47.0
58	Utah....	43.0	18.8	6.7	6.2	4.7	4.3	2.9	2.4	1.7	4.4	2.5	2.4	1.4	4.2	7.3	6.8	9.2	8.5	6.8	5.7	3.7	13.0	8.5	24.9
59	Nev.....	28.6	33.3	9.5	....	23.8	.....	.....	4.8	....	....	....	....	2.3	5.4	5.8	1.9	8.9	4.6	5.1	5.4	3.5	8.6	13.5	35.0
	Pac.																								
60	Wash....	27.9	34.2	15.2	6.9	5.5	3.3	2.9	1.1	1.0	1.5	0.5	....	4.4	10.8	8.4	4.1	8.2	7.4	6.2	4.2	4.0	11.8	11.6	18.8
61	Oreg....	28.0	23.9	11.9	5.5	9.4	7.7	4.9	2.7	1.4	3.1	1.1	0.2	2.2	5.9	6.4	4.2	7.5	6.1	7.3	3.8	4.0	11.2	12.0	29.3
62	Calif...	63.9	20.9	5.0	2.5	2.0	1.5	1.4	0.2	0.6	1.3	0.5	0.3	5.8	10.7	5.6	3.9	4.6	4.0	3.8	3.3	2.3	10.7	13.6	31.6

See footnotes at end of table.

Table 36.—PERCENT DISTRIBUTION OF NUMBER OF FARMS, BY SIZE OF FARM FOR EACH TYPE-OF-FARM GROUP, BY DIVISIONS AND STATES: 1950—Continued

[Data are based on reports for only a sample of farms. See text. Base figures in Volume I]

	Region, division, and State	Percent of GENERAL—PRIMARILY CROP farms												Percent of GENERAL—PRIMARILY LIVESTOCK farms										
		Under 10 acres	10-29 acres	30-49 acres	50-69 acres	70-99 acres	100-139 acres	140-179 acres	180-219 acres	220-259 acres	260-499 acres	500-999 acres	1,000 acres or more	Under 10 acres	10-29 acres	30-49 acres	50-69 acres	70-99 acres	100-139 acres	140-179 acres	180-219 acres	220-259 acres	260-499 acres	500-999 acres	1,000 acres or more
1	U.S.....	0.7	6.4	11.0	9.8	15.0	14.0	11.7	6.5	4.7	12.0	5.2	3.0	1.2	3.9	6.3	6.5	16.7	17.5	18.9	8.9	6.6	10.9	2.1	0.4
2	The North..	1.1	4.2	6.9	8.3	15.5	16.6	13.6	6.8	6.0	13.2	5.0	2.7	1.0	3.2	5.3	5.6	16.9	18.0	20.4	9.4	7.3	10.9	1.8	0.2
3	The South..	0.5	7.2	12.6	11.7	14.5	14.4	10.9	6.5	4.3	11.1	4.2	2.2	1.4	5.9	9.8	10.7	16.6	17.1	13.8	7.8	4.3	9.5	2.4	0.6
4	The West...	0.9	6.0	10.3	5.9	15.9	10.5	12.2	6.0	4.7	13.6	8.1	6.0	5.4	9.4	10.8	6.7	11.7	8.0	10.5	4.9	3.4	15.6	9.2	4.5
	Geo. Div.																								
5	N.E.....	1.7	4.3	6.5	11.6	12.1	16.4	15.5	8.2	5.2	11.6	5.6	1.4	2.0	5.1	5.1	10.1	13.2	12.2	16.2	12.2	3.0	13.2	7.1	0.6
6	M.A.....	1.4	4.7	8.6	15.0	18.1	21.4	11.6	4.8	4.1	7.7	2.0	0.6	0.6	5.3	8.6	14.4	19.7	22.7	11.3	7.2	3.6	6.0	0.6	0.1
7	E.N.C...	1.4	5.2	9.3	8.1	19.6	18.6	11.8	8.0	5.9	10.4	1.5	0.3	1.0	4.1	7.2	7.1	22.0	22.5	16.5	7.9	5.3	5.9	0.5	(1)
8	W.N.C...	0.5	3.0	3.5	4.2	10.5	11.8	16.3	6.5	7.3	19.5	10.2	6.6	1.0	2.3	3.5	3.4	12.7	14.0	24.4	10.7	9.3	15.4	2.8	0.4
9	S.A.....	0.5	7.3	12.4	13.3	14.7	15.1	8.6	6.4	4.0	10.7	4.4	2.5	1.2	6.8	11.2	10.7	16.9	19.2	12.9	7.5	3.6	7.4	1.8	0.7
10	E.S.C...	0.6	7.7	14.5	13.4	18.1	15.7	11.0	5.7	3.1	7.2	2.3	0.9	2.0	6.4	11.7	14.3	20.2	17.9	10.6	6.8	3.0	5.7	1.1	0.3
11	W.S.C...	0.2	6.7	10.9	7.0	10.4	11.8	14.6	7.5	6.2	15.8	5.9	3.0	1.1	4.4	6.6	7.0	12.6	14.3	18.1	9.1	6.3	15.6	4.2	0.9
12	Mt.....	0.6	3.2	9.5	4.7	18.4	10.7	14.5	5.7	5.0	13.1	8.0	6.8	3.2	5.2	8.6	6.5	11.2	7.5	11.5	7.0	3.4	18.9	11.8	5.3
13	Pac.....	1.2	9.1	11.2	7.3	13.1	10.3	9.7	6.3	4.4	14.2	8.2	5.1	8.9	16.2	14.4	7.0	12.5	8.9	8.9	1.6	3.4	10.2	5.0	3.1
	N.E.																								
14	Maine...	.....	3.7	4.9	8.5	11.0	18.3	17.1	7.3	7.3	12.2	8.5	1.2	....	2.4	7.3	....	19.4	9.7	29.1	9.7	4.9	9.7	7.3	0.5
15	N.H.....	.....	.....	16.3	13.1	16.3	9.8	19.6	9.8	.....	9.8	3.3	2.0	10.0	....	....	10.0	....	.....	20.0	30.0	.....	10.0	20.0	.....
16	Vt.....	.....	4.4	.....	15.5	6.6	8.8	19.9	8.8	2.2	22.1	8.8	2.7	....	11.1	....	22.2	5.6	16.7	5.6	16.7	.....	22.2	.....	.....
17	Mass....	7.1	7.1	7.1	4.7	14.2	25.9	7.1	9.4	7.1	7.1	2.4	0.9	....	16.4	....	24.6	24.6	.....	.....	8.2	.....	16.4	8.2	1.6
18	R.I.....	.....	100.0	.....	.....	.....	.....	.....	.....	.....	.....	.....	.....	....	....	....	....	....	.....	.....	.....	.....	83.3	.....	16.7
19	Conn....	3.2	3.2	9.7	22.6	16.1	16.1	12.9	6.5	6.5	3.2	.....	.....	6.2	....	12.5	12.5	6.2	31.2	6.2	6.2	6.2	6.2	6.2	.....
	M.A.																								
20	N.Y.....	0.3	3.7	7.9	15.2	16.6	23.6	12.9	5.3	5.3	7.0	1.7	0.5	1.5	7.8	10.7	11.2	11.2	18.0	11.2	11.2	3.4	12.2	1.6	0.3
21	N.J.....	3.5	9.3	14.0	17.4	17.4	16.3	8.1	2.3	4.7	3.5	2.8	0.7	....	11.8	17.6	11.8	5.9	17.6	11.8	17.6	5.9	.....	.....	.....
22	Pa.....	2.3	4.6	7.7	13.9	20.4	20.1	10.8	5.0	2.3	10.0	2.0	0.8	0.4	4.7	7.9	15.2	21.9	23.8	11.3	6.1	3.6	4.7	0.5	0.1
	E.N.C.																								
23	Ohio....	1.2	8.9	11.4	10.1	20.3	21.9	10.1	7.3	3.7	4.1	0.8	0.2	0.9	3.7	7.5	8.0	25.1	23.8	15.6	6.8	3.9	4.2	0.4	(1)
24	Ind.....	2.0	6.5	7.2	8.5	19.6	17.6	9.8	5.9	8.5	13.8	0.7	0.1	1.2	5.5	7.5	8.6	21.3	22.4	16.1	7.4	4.8	5.0	0.2	.....
25	Ill.....	2.2	4.3	6.0	8.7	14.6	15.2	11.4	7.0	8.7	19.0	2.7	0.3	1.7	5.3	7.2	5.0	18.0	22.7	18.5	8.6	6.1	6.3	0.6	0.1
26	Mich....	1.0	3.8	11.3	7.6	21.2	17.9	11.1	8.3	6.1	9.6	1.8	0.4	0.5	2.7	7.8	6.6	24.8	21.6	15.4	8.6	5.0	6.1	0.6	0.1
27	Wis.....	1.2	3.5	7.8	6.3	20.0	19.6	16.0	10.2	4.3	9.5	1.3	0.4	0.4	1.5	4.5	4.0	17.2	19.7	17.9	10.6	9.6	12.8	1.6	0.2
	W.N.C.																								
28	Minn....	.....	2.4	6.1	2.0	13.8	11.4	18.7	8.1	7.7	20.0	7.1	2.5	0.4	1.1	2.4	2.1	11.7	14.5	28.5	13.6	10.3	14.1	1.2	0.1
29	Iowa....	0.9	0.9	4.7	4.7	17.8	16.8	19.6	9.3	6.5	15.0	2.8	0.9	1.7	4.2	5.5	4.4	16.9	19.0	25.9	9.4	6.8	6.1	0.2	(1)
30	Mo.....	0.3	5.4	5.1	8.0	12.1	18.4	13.7	8.6	6.7	14.1	6.0	1.7	0.7	2.1	5.0	6.2	17.3	19.4	17.4	10.1	7.6	12.6	1.3	0.1
31	N.Dak...	.....	.....	1.6	1.6	.....	3.1	10.9	4.7	4.7	32.7	26.5	14.3	0.7	0.7	0.7	0.4	1.8	0.7	11.6	2.9	4.3	38.4	32.6	5.1
32	S.Dak...	.....	3.4	.....	3.4	.....	5.6	13.5	2.3	5.6	35.0	19.2	12.0	0.5	2.0	2.6	1.6	4.2	2.3	19.8	7.6	12.9	35.3	9.3	1.8
33	Nebr....	1.0	1.9	1.0	1.0	11.2	8.8	23.4	4.4	9.7	17.0	11.2	9.4	2.9	3.4	3.1	2.0	8.8	7.8	26.0	10.3	9.5	21.9	3.6	0.7
34	Kans....	1.0	3.0	2.0	5.0	7.5	8.0	11.1	4.5	7.0	21.6	14.6	14.5	1.2	2.2	2.4	3.7	10.1	8.9	25.3	9.6	11.9	20.1	4.1	0.4
	S.A.																								
35	Del.....	.....	12.5	4.2	8.3	16.7	8.3	29.2	4.2	8.3	8.3	.....	.....	....	4.2	....	8.3	25.0	33.3	20.8	.....	4.2	.....	4.2	.....
36	Md.....	1.9	7.4	13.0	4.7	16.8	13.0	17.7	3.7	4.7	10.2	5.8	1.1	0.6	3.2	11.5	9.6	13.4	23.6	17.8	9.6	4.5	5.1	0.6	0.6
37	D.C.....	.....	.....	.....	.....	.....	.....	.....	.....	.....	.....	.....	.....	....	....	....	....	....	.....	.....	.....	.....	.....	.....	.....
38	Va.....	0.3	6.6	9.3	11.7	12.6	15.8	12.0	7.5	5.1	13.8	4.7	0.8	1.8	6.8	9.4	11.8	17.3	18.6	12.5	8.5	3.1	8.1	1.4	0.5
39	W.Va....	.....	2.1	12.8	12.8	19.2	17.1	10.7	4.3	10.7	2.1	6.4	1.7	0.9	5.2	11.6	6.1	19.4	19.1	16.5	7.0	4.3	7.0	2.6	0.3
40	N.C.....	0.5	12.4	15.6	14.2	16.4	14.0	6.5	5.9	3.7	7.4	2.0	1.3	0.5	10.6	15.1	13.1	16.1	21.7	7.1	4.5	2.5	6.0	2.1	0.6
41	S.C.....	0.7	12.0	14.8	12.1	13.5	11.0	7.8	6.1	2.7	9.1	5.9	4.2	3.5	5.3	19.4	15.8	10.6	14.1	7.0	7.0	1.8	10.6	3.5	1.4
42	Ga.....	(1)	3.6	10.8	14.3	14.1	17.3	8.8	7.2	3.9	12.1	5.1	2.6	....	9.6	12.5	15.4	17.3	12.5	6.7	9.6	2.9	10.6	1.0	2.1
43	Fla.....	4.1	4.4	10.7	11.1	15.5	12.9	8.1	4.1	5.2	15.2	4.3	4.4	4.0	16.0	....	12.0	8.0	12.0	16.0	4.0	12.0	8.0	4.0	4.0
	E.S.C.																								
44	Ky.....	0.9	5.2	7.8	14.7	15.2	18.7	12.1	8.1	5.5	10.0	1.3	0.5	2.4	5.5	10.3	13.6	23.2	19.8	11.1	7.1	2.2	4.3	0.5	0.1
45	Tenn....	0.6	9.6	13.4	12.4	16.3	17.9	10.9	6.5	3.3	6.9	1.8	0.5	1.8	7.5	12.4	15.4	18.9	15.8	10.5	6.9	3.5	5.9	1.2	0.1
46	Ala.....	0.1	7.3	18.3	14.5	19.5	14.3	10.2	4.7	1.7	6.1	2.3	1.1	....	6.5	14.2	8.7	18.5	18.7	7.6	8.7	5.4	5.4	3.1	3.1
47	Miss....	1.5	7.7	13.1	10.9	20.0	12.9	12.0	4.4	4.1	8.0	3.9	1.5	2.3	4.5	12.8	14.4	15.9	20.4	11.3	3.8	1.5	10.7	2.0	0.5
	W.S.C.																								
48	Ark.....	0.3	3.6	10.5	8.9	21.0	17.4	12.5	5.2	4.9	10.6	3.5	1.6	0.3	4.2	11.9	8.4	17.7	20.9	13.5	9.7	4.2	6.2	2.9	0.1
49	La.....	0.6	29.7	38.5	12.9	8.4	2.8	1.8	1.5	0.6	0.9	0.9	1.2	2.9	17.6	14.7	17.6	14.7	5.9	5.9	.....	.....	5.9	11.8	2.9
50	Okla....	.....	0.7	1.9	2.4	8.2	9.7	23.8	9.0	9.3	24.7	7.9	2.5	1.3	2.9	3.7	3.6	9.9	11.0	24.5	8.8	7.9	22.1	3.9	0.4
51	Tex.....	0.2	2.1	5.8	7.1	9.8	15.2	14.4	9.5	6.8	17.5	7.2	4.3	1.2	5.4	6.3	9.2	12.5	14.8	14.4	9.7	5.9	14.2	4.7	1.7
	Mt.																								
52	Mont....	1.7	1.1	1.1	0.6	6.8	10.2	13.6	5.7	5.1	19.9	16.0	18.2	....	4.3	5.1	3.4	6.8	4.3	11.9	8.5	3.4	22.2	23.0	7.0
53	Idaho...	0.3	2.1	10.9	5.5	27.7	12.7	13.9	5.0	5.0	9.0	4.8	3.0	4.3	6.5	9.7	5.9	14.6	9.7	12.4	7.6	4.9	13.5	7.6	3.5
54	Wyo.....	.....	2.2	.....	.....	5.5	11.0	23.1	3.3	5.5	23.1	13.2	13.2	....	....	....	7.5	2.5	7.5	22.4	2.5	5.0	34.8	12.4	5.5
55	Colo....	0.5	0.7	5.2	2.1	16.0	9.6	19.5	9.2	6.6	16.7	7.8	6.2	5.7	3.8	7.6	4.4	10.7	5.1	8.8	6.9	1.9	24.6	12.0	8.5
56	N.Mex...	0.7	8.2	13.0	6.8	8.9	8.9	12.3	1.4	4.8	12.3	12.3	10.5	13.3	....	20.0	6.7	....	.....	13.3	6.7	6.7	13.3	13.3	6.7
57	Ariz....	.....	7.8	18.3	5.2	20.9	3.9	6.5	3.9	5.2	4.7	14.9	8.6	....	....	32.3	32.3	....	.....	.....	32.3	.....	.....	.....	3.2
58	Utah....	1.2	7.0	17.1	10.1	20.6	12.4	7.8	5.4	1.9	8.9	4.3	3.4	1.3	11.6	11.6	14.1	11.6	13.1	11.6	3.9	2.6	9.0	7.7	2.1
59	Nev.....	.....	6.3	12.7	4.2	8.4	4.2	19.0	4.2	4.2	23.2	6.3	7.2	....	....	16.7	5.6	38.9	11.1	.....	5.6	.....	22.2	.....	.....
	Pac.																								
60	Wash....	0.4	7.9	10.8	9.1	16.1	10.8	10.3	9.9	4.1	10.8	7.1	2.6	7.5	18.7	16.5	4.5	11.2	9.0	11.2	3.0	3.7	8.2	3.0	3.3
61	Oreg....	1.4	5.1	8.5	6.5	12.4	12.4	11.4	7.1	4.4	17.8	8.7	4.3	6.5	12.4	14.2	8.3	16.5	11.2	7.1	1.2	3.0	11.2	5.9	2.5
62	Calif...	1.2	11.8	12.9	7.2	12.7	8.9	8.5	4.9	4.4	13.1	8.2	6.2	16.2	19.9	11.2	8.7	6.2	3.7	8.7	.....	3.7	11.4	6.2	4.0

See footnotes at end of table.

Table 36.—PERCENT DISTRIBUTION OF NUMBER OF FARMS, BY SIZE OF FARM FOR EACH TYPE-OF-FARM GROUP, BY DIVISIONS AND STATES: 1950—Continued

[Data are based on reports for only a sample of farms. See text. Base figures in Volume I]

	Region, division, and State	Percent of GENERAL—CROP AND LIVESTOCK farms												Percent of MISCELLANEOUS farms									
		Under 10 acres	10-29 acres	30-49 acres	50-69 acres	70-99 acres	100-139 acres	140-179 acres	180-219 acres	220-259 acres	260-499 acres	500-999 acres	1,000 acres or more	Under 10 acres	10-29 acres	30-49 acres	50-69 acres	70-99 acres	100-139 acres	140-179 acres	180-219 acres	220-259 acres	260-499 acres	500-999 acres	1,000 acres or more
1	U.S.....	0.4	2.6	5.4	6.0	12.8	14.6	16.6	9.1	8.0	17.0	5.4	1.9	30.3	11.9	6.4	5.5	8.2	8.3	6.6	4.4	3.0	8.2	4.2	3.0
2	The North..	0.2	1.0	2.8	3.4	10.7	13.6	19.7	10.6	10.2	20.6	5.9	1.4	44.3	14.8	6.1	4.3	6.0	6.1	4.9	3.2	2.2	5.6	2.0	0.5
3	The South..	0.6	4.7	9.1	10.2	15.7	17.1	12.7	7.5	5.1	11.7	4.0	1.6	12.4	8.0	6.6	7.6	11.6	12.2	8.9	6.2	4.1	11.2	6.0	5.2
4	The West...	0.7	5.7	8.9	5.6	15.2	9.6	11.0	4.9	4.9	14.6	9.7	9.1	44.7	15.4	6.7	2.8	4.0	3.4	4.2	2.2	1.9	6.6	4.9	3.1
	Geo. Div.																								
5	N.E.....	1.0	4.5	6.5	5.0	11.1	15.1	14.1	8.6	9.6	17.3	5.5	1.5	31.6	11.7	4.6	5.5	6.6	8.5	6.8	5.8	2.4	10.6	5.0	0.9
6	M.A.....	0.6	4.2	9.8	13.8	19.3	21.3	11.6	6.8	4.4	6.5	1.6	0.2	50.4	16.1	6.0	4.6	4.4	5.9	3.9	2.0	2.2	3.2	1.0	0.5
7	E.N.C...	0.3	1.3	4.3	5.3	16.9	20.6	19.0	12.0	7.6	11.3	1.2	0.1	45.7	15.8	7.0	4.4	6.9	5.6	4.1	3.1	1.6	4.3	1.2	0.3
8	W.N.C...	0.1	0.4	0.9	0.9	5.3	7.8	21.1	10.0	12.7	28.8	9.6	2.4	44.0	13.4	6.2	2.1	6.2	5.1	6.3	3.0	3.1	7.5	2.4	0.8
9	S.A.....	0.7	5.5	9.5	12.1	14.9	16.9	10.2	7.7	4.8	11.3	4.3	2.1	12.9	8.1	6.3	7.8	10.8	12.7	8.6	6.9	3.6	11.2	5.6	5.6
10	E.S.C...	0.7	5.7	11.7	12.9	19.5	19.2	11.2	6.3	3.7	6.7	1.9	0.6	6.7	6.9	6.6	8.1	13.8	13.0	10.3	6.3	5.1	12.3	6.5	4.5
11	W.S.C...	0.4	2.5	4.9	5.0	10.8	14.2	16.7	9.2	7.3	19.3	6.9	2.6	21.9	9.7	7.7	5.9	10.3	8.9	7.6	3.3	4.0	9.0	6.8	4.9
12	Mt.....	0.3	3.4	7.5	5.3	16.0	9.6	12.0	4.6	5.1	15.5	10.7	9.9	42.8	15.2	6.5	2.0	2.4	3.8	4.0	2.2	1.9	6.3	5.7	7.2
13	Pac.....	1.5	10.5	11.8	6.4	13.6	9.7	9.0	5.5	4.5	12.7	7.5	7.4	45.2	15.4	6.8	3.1	4.4	3.3	4.3	2.2	2.0	6.6	4.7	2.1
	N.E.																								
14	Maine...	1.1	2.1	4.3	2.1	11.7	19.2	16.0	11.7	8.5	17.1	4.3	1.9	8.8	2.2	2.6	7.6	9.7	12.4	11.0	10.6	4.4	21.2	7.5	1.9
15	N.H.....	.....	.....	3.1	6.2	9.3	6.2	15.4	12.3	15.4	21.6	9.3	1.2	18.3	8.3	8.3	10.0	6.7	6.7	8.3	3.3	3.3	17.0	8.3	1.3
16	Vt.....	.....	.....	3.5	3.5	7.0	14.1	14.1	7.0	14.1	24.6	10.6	1.4	5.8	4.6	3.5	3.5	8.1	17.3	10.4	13.8	4.6	16.1	11.5	0.9
17	Mass....	3.2	9.5	22.2	12.7	9.5	9.5	12.7	.....	3.2	13.3	3.2	1.3	51.3	22.0	6.0	5.0	3.5	3.9	4.1	1.6	0.4	1.4	0.5	0.3
18	R.I.....	.....	66.7	.....	.....	33.3	.....	.....	.....	.....	.....	.....	.....	68.8	8.0	4.8	4.0	4.8	8.0	.....	0.8	0.8	.....	.....	.....
19	Conn....	.....	21.7	.....	10.9	21.7	32.6	.....	.....	10.9	2.2	.....	.....	61.3	19.6	4.8	0.7	5.4	3.7	0.2	.....	.....	1.1	3.0	0.2
	M.A.																								
20	N.Y.....	0.5	2.4	8.1	12.1	17.5	21.3	12.0	8.6	4.4	9.9	3.1	0.3	48.7	15.7	6.7	4.8	3.6	6.1	3.4	2.3	2.8	4.2	1.3	0.5
21	N.J.....	2.9	13.0	11.5	18.7	15.9	14.4	7.2	5.8	4.6	4.3	1.7	.....	65.7	16.7	6.9	2.7	2.6	2.1	0.7	0.3	0.6	0.9	0.3	0.5
22	Pa.....	0.6	4.6	10.6	14.4	20.4	21.6	11.6	5.9	4.4	4.9	0.8	0.2	45.3	16.2	4.9	5.4	5.9	7.3	5.8	2.4	2.3	3.3	0.9	0.4
	E.N.C.																								
23	Ohio....	0.5	1.4	5.2	7.3	19.7	23.2	17.6	9.5	5.7	8.6	0.9	0.1	49.0	20.5	7.7	6.1	4.2	4.1	3.0	2.1	0.9	1.4	0.8	0.2
24	Ind.....	(1)	1.4	5.2	5.6	16.3	20.1	18.6	12.8	7.6	11.1	1.1	0.1	51.5	11.4	6.3	7.7	4.1	6.2	5.7	3.0	2.0	1.7	0.3	0.1
25	Ill.....	0.2	0.9	1.8	3.1	11.3	18.2	22.4	15.1	11.3	14.2	1.5	0.1	53.2	17.9	7.5	2.8	6.4	5.4	1.3	1.5	1.6	2.2	0.1	0.1
26	Mich....	0.3	1.0	4.8	5.9	21.7	21.1	17.6	10.7	5.5	10.2	1.1	0.1	38.8	14.2	6.5	4.7	11.4	5.9	3.8	3.6	1.7	7.0	2.0	0.4
27	Wis.....	1.3	2.7	6.5	4.2	18.9	20.7	14.5	9.7	5.2	13.4	2.6	0.3	38.5	12.5	6.7	1.0	8.0	6.8	7.3	5.1	2.3	8.7	2.5	0.6
	W.N.C.																								
28	Minn....	0.1	0.3	0.8	0.5	5.2	8.0	26.9	11.6	15.2	27.1	4.1	0.3	31.9	12.9	7.4	2.7	7.5	6.7	9.8	4.1	3.1	10.9	2.4	0.5
29	Iowa....	0.1	0.6	1.0	0.8	8.4	14.2	30.5	14.1	12.7	16.3	1.1	(1)	64.1	11.8	6.2	1.0	3.2	5.2	3.2	1.0	2.0	1.6	.....	0.6
30	Mo.....	0.1	1.2	3.0	2.9	9.8	16.0	17.4	12.1	11.5	22.0	3.7	0.4	32.7	11.8	5.6	1.5	8.3	7.1	6.2	4.1	4.9	12.6	3.1	2.1
31	N.Dak...	.....	0.1	.....	0.1	0.4	0.4	5.2	2.2	3.5	40.2	37.2	10.7	43.2	12.3	12.3	6.2	....	6.2	18.5	.....	.....	1.2	.....	.....
32	S.Dak...	0.1	0.1	0.1	0.1	1.2	1.1	12.8	4.8	10.9	44.4	18.9	5.6	37.6	33.3	11.8	....	5.4	.....	5.4	.....	.....	6.5	.....	.....
33	Nebr....	.....	0.2	0.6	0.7	4.7	5.0	24.6	9.9	15.4	29.3	7.1	2.5	56.5	16.7	3.7	....	5.6	1.9	1.9	5.6	0.4	1.9	5.9	.....
34	Kans....	.....	0.1	0.8	1.1	4.4	5.3	16.0	9.4	14.2	34.4	11.8	2.6	64.0	12.5	2.7	4.1	4.1	.....	2.7	.....	4.3	2.7	3.0	.....
	S.A.																								
35	Del.....	.....	6.5	6.5	6.5	13.0	20.8	14.3	5.2	6.5	19.5	.....	1.3	62.5	4.2	25.0	....	....	.....	.....	.....	.....	.....	4.2	4.2
36	Md.....	0.3	3.3	6.6	7.6	13.8	16.8	12.5	10.9	7.3	17.1	3.1	0.7	24.6	25.5	11.0	6.7	3.8	7.4	4.1	3.6	2.4	7.2	2.4	1.4
37	D.C.....	.....	.....	.....	.....	.....	.....	.....	.....	.....	.....	.....	.....	(*)	(*)	(*)	(*)	(*)	(*)	(*)	(*)	(*)	(*)	(*)	(*)
38	Va.....	1.0	5.5	7.7	11.5	15.7	17.4	11.2	8.4	6.4	10.2	4.0	1.0	9.2	8.5	6.0	9.5	11.5	17.7	7.3	8.2	3.2	13.1	3.3	2.5
39	W.Va....	3.2	2.6	4.8	11.7	14.8	20.1	8.5	11.1	3.7	18.0	0.5	1.0	16.4	4.3	2.8	4.9	11.9	16.2	11.2	10.5	4.9	13.3	2.8	0.7
40	N.C.....	0.7	8.1	13.0	16.7	17.5	17.9	8.2	6.3	2.5	6.0	2.3	0.8	8.8	9.9	10.0	11.6	15.7	12.8	9.5	5.5	2.4	8.3	3.7	1.9
41	S.C.....	0.4	7.4	9.8	13.1	11.2	11.2	12.5	7.0	4.5	13.5	5.8	3.6	11.2	5.3	7.1	6.3	9.8	10.2	11.2	7.6	5.3	10.8	8.4	6.8
42	Ga.....	0.3	4.0	8.2	10.7	13.8	17.4	10.2	7.2	4.9	13.2	6.4	3.6	4.8	3.3	4.1	6.7	10.7	14.3	9.4	8.3	5.4	15.1	8.1	9.9
43	Fla.....	0.3	2.7	13.3	7.5	14.7	15.0	8.2	8.6	5.8	12.1	6.9	4.8	41.1	16.6	5.0	4.7	4.1	4.6	4.4	3.2	0.2	5.0	4.8	6.3
	E.S.C.																								
44	Ky.....	0.9	4.5	9.4	12.9	19.4	22.1	12.9	6.9	3.6	6.1	1.2	0.2	12.6	7.5	6.0	7.1	13.4	13.5	9.1	7.1	5.4	11.3	5.0	2.1
45	Tenn....	0.7	6.2	11.9	14.2	19.9	19.2	10.2	6.3	3.6	6.2	1.4	0.2	8.6	9.5	10.0	9.8	13.6	14.5	10.2	4.6	4.3	10.5	2.8	1.6
46	Ala.....	0.5	6.7	16.6	12.3	18.3	13.8	8.0	4.8	3.9	8.4	4.6	2.1	5.6	6.5	6.3	8.3	13.7	10.4	8.3	7.1	3.9	13.2	9.2	7.6
47	Miss....	0.8	7.0	12.5	10.1	20.4	16.6	11.7	6.3	3.9	7.6	2.1	1.1	3.3	4.8	4.5	6.7	14.5	14.8	13.4	6.4	7.0	13.2	7.0	4.4
	W.S.C.																								
48	Ark.....	0.7	3.6	10.5	8.2	17.5	19.8	13.4	8.1	6.0	8.2	3.1	1.0	7.8	5.1	7.1	3.8	16.8	8.8	12.6	6.0	7.6	13.8	8.4	2.2
49	La.....	0.8	17.7	20.0	12.4	12.7	10.0	6.5	6.5	3.1	6.1	2.4	1.9	15.0	12.4	9.1	7.4	12.4	9.1	3.5	2.6	3.3	11.9	9.1	4.3
50	Okla....	0.1	0.9	1.8	1.4	7.1	8.7	23.9	8.3	9.7	27.6	8.2	2.2	46.5	17.5	13.5	1.7	4.8	1.4	5.1	1.4	.....	3.1	4.8	0.3
51	Tex.....	0.5	2.0	3.9	5.9	11.2	16.8	13.5	10.5	6.4	18.1	7.7	3.6	27.4	9.5	6.2	7.5	6.9	10.5	6.9	2.4	3.0	6.3	5.4	7.8
	Mt.																								
52	Mont....	0.3	0.9	0.6	0.6	6.7	4.7	10.5	5.0	5.5	21.3	17.5	26.4	27.5	12.7	2.1	2.5	....	8.5	2.1	4.2	6.4	8.9	10.6	14.4
53	Idaho...	0.3	3.0	10.8	8.1	26.1	13.1	10.8	4.6	3.9	11.2	5.7	2.3	35.3	9.8	5.6	1.4	2.8	2.8	5.6	7.0	2.8	14.0	7.0	5.9
54	Wyo.....	.....	0.6	0.6	.....	10.6	5.6	17.5	6.3	7.5	27.5	10.6	13.0	48.0	4.0	16.0	....	....	.....	12.0	.....	.....	.....	16.0	4.0
55	Colo....	.....	2.1	3.3	2.2	11.2	8.7	15.4	4.1	7.1	18.9	15.9	11.1	48.4	20.6	6.1	3.7	2.2	3.7	2.5	.....	1.2	3.7	.....	7.9
56	N.Mex...	2.5	11.4	7.4	2.5	7.4	4.9	8.2	2.5	2.5	19.6	13.6	17.8	36.8	22.1	....	....	7.4	7.4	.....	.....	.....	.....	14.7	11.8
57	Ariz....	.....	6.5	12.9	3.2	12.9	6.5	9.7	6.5	3.2	20.0	3.2	15.5	50.0	16.7	4.2	4.2	8.3	4.2	.....	.....	.....	8.3	4.2	.....
58	Utah....	0.6	7.2	17.0	13.3	17.9	12.1	8.9	5.2	4.0	6.1	4.9	2.7	54.9	21.2	11.4	0.4	1.9	2.3	5.7	.....	.....	1.9	0.4	.....
59	Nev.....	.....	7.9	11.8	3.9	15.7	11.8	7.9	3.9	.....	7.9	11.8	17.3	32.3	....	....	....	....	.....	.....	.....	.....	.....	16.1	51.6
	Pac.																								
60	Wash....	2.0	10.6	11.4	7.5	18.1	7.1	8.6	4.3	4.7	14.2	4.5	7.1	32.4	16.1	9.2	5.6	6.5	2.7	5.3	4.1	2.9	9.4	4.4	1.5
61	Oreg....	0.9	7.1	10.1	6.9	14.6	12.5	10.1	6.7	5.1	12.0	8.4	5.5	22.2	13.6	9.0	3.1	7.2	6.7	8.3	3.6	3.4	11.3	8.6	3.1
62	Calif...	2.1	15.9	14.7	4.7	8.5	7.1	7.4	4.4	3.5	12.6	8.4	10.7	65.5	16.1	4.2	1.6	1.5	1.7	1.5	0.4	0.6	2.4	2.5	2.0

*Not available.
[1] 0.05 percent or less.

Table 37.—PERCENT DISTRIBUTION OF NUMBER OF FARMS, BY TENURE OF OPERATOR FOR EACH TYPE-OF-FARM GROUP, BY DIVISIONS AND STATES: 1950

[Data are based on reports for only a sample of farms. See text. Base figures in Volume I]

	Region, division, and State	Percent of CASH-GRAIN farms operated by—										Percent of COTTON farms operated by—									
					Tenants										Tenants						
		Full owners	Part owners	Managers	All tenants	Cash	Share-cash	Crop-share	Live-stock-share	Croppers[1] (South only)	Other and unspecified	Full owners	Part owners	Managers	All tenants	Cash	Share-cash	Crop-share	Live-stock-share	Croppers[1] (South only)	Other and unspecified
1	U.S.	31.6	30.4	0.3	37.8	2.1	15.3	14.7	2.9	0.8	2.0	25.0	13.1	0.2	61.7	4.5	2.6	23.8	0.4	27.0	3.4
2	The North..	30.5	29.1	0.1	40.3	2.0	19.2	13.8	3.5	(1)	1.9	19.4	10.2	0.1	70.3	2.1	12.2	53.6	0.4	(1)	2.0
3	The South..	33.8	30.6	0.7	34.8	2.7	5.3	17.6	1.1	5.5	2.5	24.8	12.9	0.2	62.1	4.6	2.4	23.3	0.4	28.1	3.4
4	The West...	35.9	38.7	0.6	24.8	1.7	3.2	16.9	1.5	(1)	1.4	45.9	28.2	1.1	24.8	4.6	2.3	15.1	0.6	(1)	2.2
	Geo. Div.																				
5	N.E....	80.0	10.0	.....	10.0	.....	.....	.....	.....	(1)	10.0	.....	.....	.....	.....	.....	.....	.....	.....	(1)	.....
6	M.A....	70.1	16.6	0.3	13.0	1.8	0.9	5.2	1.1	(1)	4.0	.....	.....	.....	.....	.....	.....	.....	.....	(1)	.....
7	E.N.C...	32.7	26.1	0.1	41.1	2.1	18.9	12.8	5.3	(1)	2.1	29.8	26.5	0.7	43.0	3.3	.....	39.7	.....	(1)	.....
8	W.N.C...	27.7	31.4	0.1	40.8	2.0	20.0	14.7	2.4	(1)	1.7	19.3	10.0	0.1	70.6	2.0	12.3	53.7	0.4	(1)	2.1
9	S.A....	46.5	23.5	1.3	28.8	3.1	0.4	12.5	0.7	8.9	3.1	24.8	10.6	0.2	64.5	6.1	0.8	18.3	0.4	33.6	5.2
10	E.S.C...	39.3	16.5	1.6	42.7	2.8	0.6	15.3	2.0	18.1	3.8	24.2	9.7	0.2	65.9	5.1	0.8	21.9	0.3	34.5	3.3
11	W.S.C...	30.1	34.4	0.5	35.0	2.7	7.1	19.2	1.0	2.9	2.2	25.4	17.1	0.3	57.1	3.4	4.6	26.8	0.5	19.1	2.8
12	Mt.....	36.1	38.9	0.4	24.6	1.4	2.9	17.4	1.4	(1)	1.5	39.4	28.2	1.0	31.4	3.4	1.7	23.2	1.1	(1)	2.0
13	Pac.....	35.4	38.3	1.1	25.2	2.4	3.8	15.9	1.8	(1)	1.2	50.4	28.2	1.2	20.2	5.5	2.7	9.3	0.2	(1)	2.4
	N.E.																				
14	Maine...	77.8	11.1	.....	11.1	.....	.....	.....	.....	(1)	11.1	.....	.....	.....	.....	.....	.....	.....	.....	(1)	.....
15	N.H.....	100.0	.....	.....	.....	.....	.....	.....	.....	(1)	.....	.....	.....	.....	.....	.....	.....	.....	.....	(1)	.....
16	Vt.....	.....	.....	.....	.....	.....	.....	.....	.....	(1)	.....	.....	.....	.....	.....	.....	.....	.....	.....	(1)	.....
17	Mass....	.....	.....	.....	.....	.....	.....	.....	.....	(1)	.....	.....	.....	.....	.....	.....	.....	.....	.....	(1)	.....
18	R.I.....	.....	.....	.....	.....	.....	.....	.....	.....	(1)	.....	.....	.....	.....	.....	.....	.....	.....	.....	(1)	.....
19	Conn....	100.0	.....	.....	.....	.....	.....	.....	.....	(1)	.....	.....	.....	.....	.....	.....	.....	.....	.....	(1)	.....
	M.A.																				
20	N.Y.....	71.0	21.2	.....	7.7	1.3	0.7	1.7	1.0	(1)	3.0	.....	.....	.....	.....	.....	.....	.....	.....	(1)	.....
21	N.J.....	76.5	11.3	1.5	10.7	1.5	4.6	1.5	1.5	(1)	1.5	.....	.....	.....	.....	.....	.....	.....	.....	(1)	.....
22	Pa.....	68.6	12.9	0.4	18.1	2.3	0.8	8.7	1.2	(1)	5.1	.....	.....	.....	.....	.....	.....	.....	.....	(1)	.....
	E.N.C.																				
23	Ohio....	38.8	25.1	0.2	35.8	2.4	3.7	19.3	8.0	(1)	2.4	.....	.....	.....	.....	.....	.....	.....	.....	(1)	.....
24	Ind.....	36.0	29.6	0.2	34.3	1.1	8.9	13.6	7.7	(1)	3.0	.....	.....	.....	.....	.....	.....	.....	.....	(1)	.....
25	Ill.....	21.2	25.9	0.1	52.8	2.4	32.9	11.9	3.9	(1)	1.7	29.8	26.5	0.7	43.0	3.3	.....	39.7	.....	(1)	.....
26	Mich....	60.1	24.5	0.1	15.3	1.9	1.3	6.6	3.5	(1)	1.9	.....	.....	.....	.....	.....	.....	.....	.....	(1)	.....
27	Wis.....	79.0	9.6	0.4	11.0	3.9	0.6	1.9	2.3	(1)	2.3	.....	.....	.....	.....	.....	.....	.....	.....	(1)	.....
	W.N.C.																				
28	Minn....	41.6	22.8	0.2	35.5	3.6	18.5	9.8	2.2	(1)	1.5	.....	.....	.....	.....	.....	.....	.....	.....	(1)	.....
29	Iowa....	28.0	17.4	0.1	54.5	4.0	33.6	9.6	5.4	(1)	2.0	.....	.....	.....	.....	.....	.....	.....	.....	(1)	.....
30	Mo.....	32.6	26.2	0.4	40.8	1.9	14.9	18.8	2.6	(1)	2.6	19.3	10.0	0.1	70.6	2.0	12.3	53.7	0.4	(1)	2.1
31	N.Dak...	34.6	40.8	0.1	24.5	0.6	5.6	15.4	1.8	(1)	1.1	.....	.....	.....	.....	.....	.....	.....	.....	(1)	.....
32	S.Dak...	22.1	35.3	0.1	42.6	1.4	23.7	13.7	1.8	(1)	1.8	.....	.....	.....	.....	.....	.....	.....	.....	(1)	.....
33	Nebr....	20.2	28.4	0.1	51.2	1.9	29.5	15.7	2.1	(1)	2.1	.....	.....	.....	.....	.....	.....	.....	.....	(1)	.....
34	Kans....	18.7	39.3	0.1	41.8	1.3	18.7	18.6	1.5	(1)	1.7	.....	.....	.....	.....	.....	.....	.....	.....	(1)	.....
	S.A.																				
35	Del.....	59.1	17.7	.....	23.2	2.5	.....	17.3	.....	0.8	2.6	.....	.....	.....	.....	.....	.....	.....	.....	.....	.....
36	Md.....	50.4	14.9	0.6	34.0	3.2	2.1	21.2	1.8	3.2	2.5	.....	.....	.....	.....	.....	.....	.....	.....	.....	.....
37	D.C.....	.....	.....	.....	.....	.....	.....	.....	.....	.....	.....	.....	.....	.....	.....	.....	.....	.....	.....	.....	.....
38	Va.....	49.2	32.2	1.0	17.5	1.9	0.2	6.3	1.0	3.8	4.2	41.0	26.2	.....	32.8	1.4	.....	13.7	1.4	16.4	.....
39	W.Va....	53.7	13.4	6.2	26.7	.....	.....	13.4	4.5	3.0	5.9	.....	.....	.....	.....	.....	.....	.....	.....	.....	.....
40	N.C.....	42.3	26.4	1.3	29.9	1.1	0.2	13.2	(2)	12.4	2.9	27.6	12.8	0.1	59.5	1.9	0.9	22.0	0.3	29.0	5.4
41	S.C.....	51.0	19.5	1.4	28.1	6.2	.....	9.2	0.1	10.9	1.7	23.1	12.0	0.2	64.8	6.5	1.2	19.8	0.3	33.4	3.5
42	Ga.....	32.9	17.3	1.4	48.4	8.2	0.5	14.5	0.5	21.5	3.3	24.7	7.8	0.2	67.3	7.7	0.3	15.2	0.4	37.0	6.7
43	Fla.....	46.1	26.0	1.9	26.0	9.7	.....	3.2	.....	9.7	3.2	32.8	18.6	.....	48.5	18.6	1.7	13.0	0.6	7.9	6.8
	E.S.C.																				
44	Ky.....	47.5	19.2	0.7	32.6	0.7	0.5	11.4	5.6	8.5	5.9	17.4	8.8	.....	73.9	0.9	1.7	13.7	1.7	50.7	5.2
45	Tenn....	31.9	15.8	1.1	51.2	2.0	1.0	19.3	0.7	25.6	2.4	25.4	13.0	0.1	61.6	2.4	0.8	27.1	0.4	26.7	4.2
46	Ala.....	47.4	20.0	1.0	31.6	7.5	.....	12.1	0.6	8.0	3.4	30.1	13.5	0.1	56.3	9.3	0.6	24.6	0.3	17.2	4.2
47	Miss....	35.2	11.6	3.8	49.4	4.5	0.7	16.0	.....	25.3	3.0	20.2	6.1	0.3	73.3	3.6	1.0	18.3	0.2	47.9	2.4
	W.S.C.																				
48	Ark.....	31.2	29.2	1.0	38.5	1.2	1.4	24.0	0.9	8.9	2.2	22.2	11.8	0.3	65.6	3.2	6.4	20.8	0.2	32.4	2.5
49	La.....	31.4	33.1	0.7	34.8	0.6	0.7	26.9	0.8	2.6	3.2	24.2	8.5	0.2	67.0	3.6	1.0	31.5	0.2	28.1	2.7
50	Okla....	24.9	39.1	(2)	35.9	2.9	12.8	15.6	1.0	1.8	1.8	24.9	23.9	0.1	51.1	9.3	6.6	28.4	0.9	2.9	3.1
51	Tex.....	35.6	30.3	0.8	33.2	3.3	3.4	20.2	1.1	2.8	2.4	28.2	23.2	0.3	48.2	2.5	4.5	28.8	0.7	8.7	3.0
	Mt.																				
52	Mont....	31.5	48.9	0.3	19.4	0.9	2.3	14.0	1.5	(1)	0.8	.....	.....	.....	.....	.....	.....	.....	.....	(1)	.....
53	Idaho...	41.9	30.2	0.6	27.3	1.6	4.4	17.0	2.0	(1)	2.2	.....	.....	.....	.....	.....	.....	.....	.....	(1)	.....
54	Wyo.....	36.5	34.0	0.2	29.2	2.3	3.1	21.2	0.8	(1)	1.8	.....	.....	.....	.....	.....	.....	.....	.....	(1)	.....
55	Colo....	31.7	37.6	0.4	30.2	1.3	3.4	22.4	1.5	(1)	1.6	.....	.....	.....	.....	.....	.....	.....	.....	(1)	.....
56	N.Mex...	37.3	35.1	0.4	27.2	1.5	1.7	21.4	0.4	(1)	2.1	39.8	26.0	0.4	33.7	2.2	1.5	26.7	0.9	(1)	2.4
57	Ariz....	55.5	35.1	0.8	8.5	2.4	.....	4.3	.....	(1)	1.8	38.6	32.8	2.1	26.5	5.8	2.2	16.0	1.5	(1)	1.1
58	Utah....	52.5	35.9	0.2	11.4	1.9	0.3	7.4	.....	(1)	1.8	.....	.....	.....	.....	.....	.....	.....	.....	(1)	.....
59	Nev.....	62.1	10.3	.....	27.6	.....	8.6	19.0	.....	(1)	.....	.....	.....	.....	.....	.....	.....	.....	.....	(1)	.....
	Pac.																				
60	Wash....	23.7	42.3	0.6	33.4	1.0	5.4	23.5	2.7	(1)	0.8	.....	.....	.....	.....	.....	.....	.....	.....	(1)	.....
61	Oreg....	45.4	35.6	0.6	18.3	1.5	2.7	10.6	2.5	(1)	1.1	.....	.....	.....	.....	.....	.....	.....	.....	(1)	.....
62	Calif...	42.3	35.3	1.9	20.4	4.5	2.7	10.9	0.5	(1)	1.8	50.4	28.2	1.2	20.2	5.5	2.7	9.3	0.2	(1)	2.4

See footnotes at end of table.

Table 37.—PERCENT DISTRIBUTION OF NUMBER OF FARMS, BY TENURE OF OPERATOR FOR EACH TYPE-OF-FARM GROUP, BY DIVISIONS AND STATES: 1950—Continued

[Data are based on reports for only a sample of farms. See text. Base figures in Volume I]

	Region, division, and State	Percent of OTHER FIELD-CROP farms operated by—										Percent of VEGETABLE farms operated by—									
					Tenants										Tenants						
		Full owners	Part owners	Managers	All tenants	Cash	Share-cash	Crop-share	Livestock-share	Croppers[1] (South only)	Other and unspecified	Full owners	Part owners	Managers	All tenants	Cash	Share-cash	Crop-share	Livestock-share	Croppers[1] (South only)	Other and unspecified
1	U.S.....	38.7	14.4	0.2	46.7	2.7	1.1	16.3	1.3	22.5	2.8	54.2	23.4	1.0	21.5	9.4	1.2	4.8	0.3	2.8	3.1
2	The North..	60.9	21.8	0.9	16.5	3.0	1.2	8.1	1.7	(1)	2.5	63.3	23.7	0.7	12.2	6.1	0.9	2.5	0.5	.....	2.2
3	The South..	37.2	13.7	0.1	49.0	2.6	1.1	16.6	1.2	24.6	2.9	50.3	22.4	0.6	26.7	8.5	0.9	6.6	0.1	6.9	3.6
4	The West...	46.1	23.2	0.8	29.8	3.6	3.0	19.7	1.9	(1)	1.7	44.4	24.6	2.2	28.8	17.2	2.2	5.7	0.3	(1)	3.5
	Geo. Div.																				
5	N.E....	77.2	17.0	1.2	4.6	3.1	0.2	0.3	.....	(1)	0.9	66.5	28.0	0.1	5.5	4.0	.....	.....	.....	(1)	1.5
6	M.A....	56.7	27.8	0.8	14.7	4.7	1.4	4.9	0.3	(1)	3.4	62.7	26.2	0.4	10.7	5.2	0.5	2.8	0.1	(1)	2.1
7	E.N.C...	60.8	19.6	0.5	19.0	1.5	0.5	10.0	3.9	(1)	3.2	63.8	20.9	1.0	14.3	7.1	1.2	2.7	1.1	(1)	2.3
8	W.N.C...	34.7	27.7	1.0	36.6	4.3	4.5	23.3	2.0	(1)	2.5	61.4	20.8	1.2	16.6	8.1	2.0	3.0	.....	(1)	3.5
9	S.A....	32.7	12.4	0.1	54.8	2.8	0.8	18.1	0.7	29.6	2.8	53.7	22.3	0.9	23.1	7.7	0.6	5.2	0.2	6.3	3.0
10	E.S.C...	48.9	14.5	0.1	36.5	1.6	1.2	11.9	2.4	16.3	3.1	47.0	17.9	0.1	35.0	6.9	0.2	7.5	0.2	15.9	4.4
11	W.S.C...	27.4	27.1	1.1	44.3	6.9	3.5	25.2	0.5	5.4	2.7	45.1	24.6	0.2	30.0	11.0	1.8	9.1	.....	3.6	4.4
12	Mt.....	44.2	20.9	0.3	34.6	2.3	3.2	24.8	2.3	(1)	1.9	46.6	21.5	1.9	30.1	11.6	3.7	10.3	0.9	(1)	3.5
13	Pac.....	50.3	28.2	1.8	19.7	6.2	2.7	8.7	1.0	(1)	1.1	43.8	25.5	2.3	28.5	18.8	1.8	4.4	0.1	(1)	3.5
	N.E.																				
14	Maine...	83.5	13.2	0.3	3.0	2.0	.....	0.2	.....	(1)	0.7	64.2	31.3	.....	4.5	1.5	.....	.....	.....	(1)	3.0
15	N.H....	70.1	23.0	1.1	5.7	5.7	.....	.....	.....	(1)	.....	50.0	42.9	.....	7.1	7.1	.....	.....	.....	(1)	.....
16	Vt.....	54.1	36.9	.....	9.0	.....	.....	.....	.....	(1)	9.0	100.0	.....	.....	.....	.....	.....	.....	.....	(1)	.....
17	Mass....	74.3	18.7	2.6	4.4	2.0	1.2	.....	.....	(1)	1.2	70.2	27.8	.....	2.0	2.0	.....	.....	.....	(1)	.....
18	R.I....	25.5	40.2	4.9	29.4	24.5	.....	.....	.....	(1)	4.9	42.1	31.6	.....	26.3	21.1	.....	.....	.....	(1)	5.3
19	Conn....	58.1	28.2	4.6	9.0	7.6	0.1	1.2	.....	(1)	.....	67.9	23.6	0.3	8.2	5.4	.....	.....	.....	(1)	2.7
	M.A.																				
20	N.Y....	54.6	33.3	0.4	11.7	6.8	1.7	0.9	0.3	(1)	2.0	61.9	25.3	0.2	12.6	5.9	0.9	3.0	.....	(1)	2.8
21	N.J....	47.1	37.3	0.6	15.0	6.4	1.7	4.0	0.6	(1)	2.3	64.1	27.5	0.5	8.0	3.3	0.3	3.1	.....	(1)	1.2
22	Pa.....	62.6	19.1	1.2	17.1	2.2	1.0	8.7	0.2	(1)	5.1	61.4	25.9	1.1	11.7	7.8	.....	1.4	0.5	(1)	2.0
	E.N.C.																				
23	Ohio....	53.9	17.3	0.6	28.2	1.1	0.4	19.0	3.2	(1)	4.6	61.9	23.9	0.4	13.8	6.4	0.4	2.5	1.8	(1)	2.8
24	Ind....	66.0	15.9	0.4	17.7	0.6	0.6	7.4	5.0	(1)	4.1	52.9	24.9	.....	22.2	3.1	1.5	8.4	3.1	(1)	6.1
25	Ill....	31.5	40.5	0.9	27.0	9.0	.....	9.0	.....	(1)	9.0	44.9	26.4	2.1	26.6	20.8	3.5	0.8	.....	(1)	1.5
26	Mich....	66.0	26.7	0.4	6.9	0.8	0.5	4.1	0.8	(1)	0.8	74.2	17.3	0.2	8.3	3.3	0.2	2.7	0.8	(1)	1.3
27	Wis....	63.8	16.7	0.8	18.7	3.9	0.8	2.7	9.0	(1)	2.3	69.6	16.9	3.0	10.6	3.4	1.7	1.7	1.3	(1)	2.5
	W.N.C.																				
28	Minn....	46.1	36.2	1.9	15.7	6.5	3.9	4.2	.....	(1)	1.2	64.2	21.9	3.1	10.8	4.9	2.5	2.6	.....	(1)	0.8
29	Iowa....	40.3	27.4	8.1	24.2	8.1	.....	8.1	8.1	(1)	.....	59.6	25.8	0.3	14.3	4.8	1.6	6.4	.....	(1)	1.6
30	Mo.....	34.5	19.8	.....	45.7	2.8	5.6	31.7	2.8	(1)	2.8	63.2	13.2	.....	23.5	13.9	1.1	1.1	.....	(1)	7.5
31	N.Dak...	36.8	37.5	0.4	25.2	6.7	6.1	10.1	0.7	(1)	1.6	.....	.....	.....	100.0	100.0	.....	.....	.....	(1)	.....
32	S.Dak...	21.4	37.8	5.1	35.7	.....	10.2	15.3	10.2	(1)	.....	50.0	25.0	.....	25.0	12.5	.....	12.5	.....	(1)	.....
33	Nebr....	16.9	13.1	.....	70.0	0.8	1.5	60.1	3.8	(1)	3.8	53.3	20.0	.....	26.7	13.3	.....	6.7	.....	(1)	6.7
34	Kans....	41.2	10.3	.....	48.5	.....	10.3	22.7	.....	(1)	15.5	58.5	26.8	.....	14.6	4.9	4.9	.....	.....	(1)	4.9
	S.A.																				
35	Del.....	100.0	.....	.....	.....	.....	.....	.....	.....	.....	.....	56.2	28.4	1.2	14.2	4.6	1.5	6.5	.....	.....	1.5
36	Md.....	50.4	9.5	0.4	39.7	0.8	0.2	19.5	0.6	12.7	5.8	59.9	24.0	0.8	15.3	4.7	.....	4.3	0.4	2.1	3.8
37	D.C.....	.....	.....	.....	.....	.....	.....	.....	.....	.....	.....	(*)	(*)	(*)	(*)	(*)	(*)	(*)	(*)	(*)	(*)
38	Va.....	42.6	15.0	(2)	42.4	1.4	0.7	16.2	0.9	20.2	2.9	51.3	24.4	2.3	22.0	8.4	3.0	5.8	.....	2.9	1.8
39	W.Va....	76.2	13.8	0.4	9.7	0.4	.....	5.6	.....	0.8	2.8	86.5	4.5	.....	9.0	4.5	.....	.....	.....	.....	4.5
40	N.C.....	29.6	13.0	0.1	57.4	1.2	0.7	19.9	0.4	32.4	2.7	55.4	22.4	0.1	22.0	2.3	0.4	9.3	0.4	7.0	2.7
41	S.C.....	27.2	9.4	0.1	63.3	4.1	1.9	23.3	0.3	31.0	2.7	49.7	20.8	0.1	29.5	10.3	.....	4.7	0.4	10.2	3.8
42	Ga.....	31.1	9.4	0.2	59.3	8.6	0.6	11.8	2.2	33.4	2.8	45.7	10.4	.....	44.0	13.5	.....	10.5	0.3	15.6	4.1
43	Fla.....	58.7	18.0	0.5	22.7	5.7	0.6	4.5	0.6	8.1	3.2	55.2	26.8	1.6	16.4	7.3	0.6	2.1	(2)	3.8	2.6
	E.S.C.																				
44	Ky.....	51.4	14.3	0.1	34.1	0.5	1.6	11.6	3.4	13.8	3.3	60.5	30.2	.....	9.3	.....	.....	.....	.....	7.0	2.3
45	Tenn....	52.5	16.1	(2)	31.4	0.4	0.3	9.2	0.5	18.0	2.9	52.9	19.0	0.3	27.7	1.7	0.9	8.7	0.9	9.5	6.1
46	Ala.....	24.7	11.9	(2)	63.3	10.6	1.2	20.3	1.5	27.4	2.4	47.7	21.6	.....	30.6	8.5	.....	7.2	.....	11.7	3.3
47	Miss....	65.2	7.9	0.2	26.7	5.9	.....	5.9	.....	12.8	2.0	40.4	12.0	0.1	47.4	10.0	.....	8.5	.....	24.2	4.7
	W.S.C.																				
48	Ark.....	55.9	19.6	.....	24.5	13.1	.....	4.9	.....	1.6	4.9	60.0	21.2	.....	18.8	5.6	0.7	5.6	.....	3.5	3.5
49	La.....	21.5	18.7	3.0	56.8	6.3	1.6	36.2	0.4	10.5	1.8	48.9	23.7	.....	27.5	10.7	1.7	9.0	.....	2.8	3.4
50	Okla....	27.8	26.9	.....	45.3	9.3	7.2	24.1	0.5	1.5	2.7	35.0	29.9	.....	35.0	16.1	0.9	7.6	.....	5.7	4.7
51	Tex.....	30.7	34.1	0.2	35.0	6.2	3.7	18.0	0.7	3.2	3.3	42.4	24.8	0.4	32.4	11.5	2.2	10.2	.....	3.5	4.9
	Mt.																				
52	Mont....	37.3	27.1	0.1	35.5	1.7	4.7	26.7	1.2	(1)	1.2	85.7	14.3	.....	.....	.....	.....	.....	.....	(1)	.....
53	Idaho...	53.2	18.3	0.6	27.9	2.5	3.0	18.9	1.7	(1)	1.8	45.2	21.7	3.0	30.1	12.0	12.0	3.0	3.0	(1)	.....
54	Wyo.....	24.5	23.1	.....	52.4	.....	7.0	40.2	5.2	(1)	.....	.....	.....	.....	100.0	.....	.....	100.0	.....	(1)	.....
55	Colo....	25.8	18.5	0.1	55.6	2.1	3.4	42.8	4.7	(1)	2.6	46.3	16.1	1.1	36.6	11.5	4.3	15.9	1.0	(1)	3.8
56	N.Mex...	32.8	33.3	.....	33.9	2.2	2.2	28.4	.....	(1)	1.1	49.4	35.2	.....	15.4	6.2	.....	6.2	.....	(1)	3.1
57	Ariz....	20.0	67.5	.....	12.5	.....	.....	.....	.....	(1)	12.5	44.4	25.1	9.9	20.6	9.5	.....	9.1	.....	(1)	2.1
58	Utah....	61.2	25.2	0.3	13.4	1.9	1.3	5.7	1.9	(1)	2.5	42.8	28.5	0.2	28.5	15.4	3.3	3.3	1.1	(1)	5.5
59	Nev.....	25.0	.....	.....	75.0	75.0	.....	.....	.....	(1)	.....	.....	.....	.....	100.0	100.0	.....	.....	.....	(1)	.....
	Pac.																				
60	Wash....	50.6	26.5	1.0	21.9	8.1	3.3	6.6	2.4	(1)	1.4	56.9	16.6	1.6	25.0	16.8	1.4	3.2	.....	(1)	3.6
61	Oreg....	60.6	22.9	1.0	15.5	3.9	2.4	7.6	0.6	(1)	0.9	55.7	30.2	0.2	14.0	7.7	0.8	3.5	0.4	(1)	1.5
62	Calif...	38.5	35.2	3.3	22.9	7.5	2.7	11.4	0.3	(1)	1.0	36.7	26.8	3.0	33.5	22.3	2.1	5.0	(2)	(1)	4.0

See footnotes at end of table.

Table 37.—PERCENT DISTRIBUTION OF NUMBER OF FARMS, BY TENURE OF OPERATOR FOR EACH TYPE-OF-FARM GROUP, BY DIVISIONS AND STATES: 1950—Continued

[Data are based on reports for only a sample of farms. See text. Base figures in Volume I]

	Region, division, and State	Percent of FRUIT-AND-NUT farms operated by—										Percent of DAIRY farms operated by—									
					Tenants										Tenants						
		Full owners	Part owners	Managers	All tenants	Cash	Share-cash	Crop-share	Live-stock-share	Croppers[1] (South only)	Other and unspecified	Full owners	Part owners	Managers	All tenants	Cash	Share-cash	Crop-share	Live-stock-share	Croppers[1] (South only)	Other and unspecified
1	U.S.....	81.0	9.9	3.0	6.1	1.2	0.3	2.4	0.2	0.5	1.6	64.6	19.8	0.6	15.0	4.5	1.6	1.9	4.6	0.4	2.0
2	The North..	82.5	11.2	1.8	4.4	1.2	0.2	1.2	0.4	(1)	1.4	64.8	20.0	0.5	14.8	4.1	1.8	1.5	5.5	(1)	1.9
3	The South..	78.9	9.0	4.7	7.5	1.8	0.1	1.4	(2)	2.0	2.1	63.2	19.5	1.1	16.2	4.6	1.1	3.8	2.0	2.5	2.2
4	The West...	81.3	9.9	2.7	6.1	0.9	0.4	3.2	0.1	(1)	1.4	65.8	19.1	0.5	14.5	8.1	1.2	1.2	2.0	(1)	2.0
	Geo. Div.																				
5	N.E....	86.3	10.9	1.7	1.1	0.5	.....	0.3	.....	(1)	0.3	69.1	25.1	0.9	4.9	2.4	0.2	0.1	0.8	(1)	1.5
6	M.A....	81.8	11.4	3.1	3.7	1.0	0.2	1.1	0.4	(1)	1.2	67.5	21.8	0.8	9.8	3.5	0.5	2.1	1.8	(1)	1.9
7	E.N.C...	82.8	11.3	1.2	4.6	0.8	0.4	1.4	0.4	(1)	1.6	64.8	17.5	0.4	17.2	3.9	1.5	1.2	8.8	(1)	1.9
8	W.N.C...	77.9	10.0	0.1	11.9	6.2	.....	2.1	0.4	(1)	3.3	60.9	22.1	0.2	16.8	5.4	4.2	2.1	3.1	(1)	2.0
9	S.A....	80.6	8.2	6.7	4.4	0.8	0.1	0.4	(2)	1.5	1.6	67.1	17.9	1.8	13.2	3.3	0.6	4.4	1.3	1.6	2.0
10	E.S.C...	76.0	8.9	1.9	13.2	1.4	.....	4.7	.....	4.7	2.5	64.9	16.4	0.8	17.9	2.8	0.7	4.0	3.5	4.8	2.1
11	W.S.C...	76.8	10.2	2.1	10.9	3.6	0.2	2.2	.....	2.1	2.8	56.8	24.9	0.6	17.6	8.3	2.0	3.0	0.8	0.9	2.6
12	Mt.....	82.5	9.0	1.6	6.9	0.9	1.3	3.3	0.2	(1)	1.1	66.3	21.2	0.4	12.1	4.2	1.8	2.6	1.7	(1)	1.7
13	Pac.....	81.2	9.9	2.8	6.0	0.9	0.3	3.2	0.1	(1)	1.5	65.5	17.9	0.6	16.0	10.3	0.9	0.4	2.2	(1)	2.1
	N.E.																				
14	Maine...	89.3	7.8	0.3	2.6	0.9	.....	0.9	.....	(1)	0.9	79.8	18.5	0.1	1.6	0.5	.....	.....	0.1	(1)	1.0
15	N.H....	79.0	21.0	.....	.....	.....	.....	.....	.....	(1)	.....	65.1	28.7	2.0	4.2	1.9	.....	.....	.....	(1)	2.3
16	Vt.....	83.8	6.8	9.5	.....	.....	.....	.....	.....	(1)	.....	74.5	18.8	0.9	5.8	2.1	0.3	0.3	1.9	(1)	1.2
17	Mass....	88.2	8.1	3.0	0.7	0.7	.....	.....	.....	(1)	.....	63.3	31.8	1.2	3.7	2.4	0.1	.....	0.1	(1)	1.0
18	R.I.....	85.7	14.3	.....	.....	.....	.....	.....	.....	(1)	.....	51.4	39.8	0.3	8.4	5.9	.....	.....	.....	(1)	2.5
19	Conn....	81.2	17.8	0.7	0.3	.....	.....	.....	.....	(1)	0.3	52.6	38.2	1.0	8.2	5.5	0.1	.....	.....	(1)	2.6
	M.A.																				
20	N.Y.....	82.3	11.2	2.0	4.5	1.0	0.1	1.3	0.6	(1)	1.5	68.6	23.3	0.8	7.3	3.0	0.3	0.3	2.2	(1)	1.5
21	N.J.....	78.6	14.0	6.2	1.1	0.6	.....	.....	.....	(1)	0.6	50.4	27.8	3.5	18.3	11.3	1.2	1.9	1.2	(1)	2.6
22	Pa.....	82.6	10.0	3.9	3.5	1.2	0.4	1.2	.....	(1)	0.8	67.8	19.3	0.6	12.3	3.4	0.7	4.5	1.3	(1)	2.4
	E.N.C.																				
23	Ohio....	86.8	7.7	1.2	4.4	0.7	0.4	1.1	.....	(1)	2.2	65.2	18.5	0.5	15.8	3.5	1.1	2.3	6.4	(1)	2.5
24	Ind.....	80.8	10.9	1.6	6.8	1.9	1.0	.....	1.9	(1)	1.9	61.7	17.9	0.6	19.9	1.6	1.9	2.6	11.3	(1)	2.5
25	Ill.....	72.8	16.7	2.5	8.0	.....	1.3	6.0	.....	(1)	0.7	44.4	18.4	1.0	36.2	9.4	7.9	2.4	14.0	(1)	2.6
26	Mich....	83.2	11.6	0.7	4.5	1.0	0.2	1.2	0.5	(1)	1.7	63.2	25.5	0.4	10.8	2.2	1.0	1.1	5.1	(1)	1.3
27	Wis.....	85.5	10.8	3.8	.....	.....	.....	.....	.....	(1)	.....	68.6	14.0	0.2	17.2	4.3	0.8	0.6	9.8	(1)	1.8
	W.N.C.																				
28	Minn....	79.5	15.9	.....	4.5	.....	.....	2.3	.....	(1)	2.3	64.2	22.3	0.2	13.3	5.6	2.0	0.8	3.4	(1)	1.4
29	Iowa....	88.5	7.7	.....	3.8	3.8	.....	.....	.....	(1)	.....	54.9	15.3	0.3	29.6	7.5	6.3	1.9	11.4	(1)	2.6
30	Mo.....	79.4	8.8	0.2	11.6	7.0	.....	1.6	.....	(1)	3.1	66.3	19.4	0.2	14.1	4.6	3.1	2.7	1.2	(1)	2.5
31	N.Dak...	.....	.....	.....	100.0	100.0	.....	.....	.....	(1)	.....	45.4	32.6	(2)	22.0	3.6	8.0	6.6	2.0	(1)	1.8
32	S.Dak...	100.0	.....	.....	.....	.....	.....	.....	.....	(1)	.....	37.3	39.2	0.3	23.3	5.7	9.3	4.1	0.8	(1)	3.4
33	Nebr....	85.7	7.1	.....	7.1	7.1	.....	.....	.....	(1)	.....	47.4	21.5	0.5	30.6	5.5	14.1	5.3	2.4	(1)	3.3
34	Kans....	57.1	10.7	.....	32.1	10.7	.....	7.1	3.6	(1)	10.7	43.6	29.3	0.1	27.1	5.1	13.4	4.6	1.8	(1)	2.1
	S.A.																				
35	Del.....	52.6	36.8	10.5	.....	.....	.....	.....	.....	.....	.....	53.9	12.6	0.8	32.6	3.3	0.8	19.6	4.1	0.4	4.5
36	Md.....	75.4	8.6	7.3	8.6	.....	.....	2.2	.....	6.5	.....	58.9	13.0	0.8	27.3	6.4	2.1	12.6	2.5	1.5	2.2
37	D.C....	.....	.....	.....	.....	.....	.....	.....	.....	.....	.....	.....	.....	.....	.....	.....	.....	.....	.....	.....	.....
38	Va.....	75.5	14.8	5.1	4.6	.....	0.5	0.5	0.5	1.5	1.5	75.9	17.2	1.3	5.7	1.5	0.2	0.6	1.1	1.5	0.7
39	W.Va....	73.8	8.5	13.5	4.2	1.2	0.2	1.2	.....	1.2	0.2	74.9	14.5	1.4	9.2	2.6	0.3	1.7	1.0	1.0	2.4
40	N.C.....	72.1	18.9	2.2	6.8	.....	.....	0.7	.....	4.1	2.0	67.9	22.9	1.9	7.3	0.7	0.1	1.9	0.5	2.3	2.0
41	S.C.....	60.5	24.8	5.4	9.2	1.5	.....	1.5	.....	4.7	1.5	55.7	31.4	3.1	9.7	3.5	.....	1.6	0.6	3.1	0.9
42	Ga.....	59.2	15.5	7.8	17.4	6.5	.....	2.1	.....	5.7	3.2	62.5	21.5	3.8	12.1	4.8	0.3	0.7	0.2	2.1	3.9
43	Fla.....	86.0	4.2	7.0	2.8	0.6	0.1	.....	.....	0.6	1.6	61.7	20.8	6.7	10.9	9.6	.....	.....	.....	0.5	0.8
	E.S.C.																				
44	Ky.....	80.5	8.6	0.2	10.7	.....	.....	7.5	.....	2.1	1.1	65.1	13.4	0.8	20.8	1.2	0.4	3.5	8.3	5.0	2.4
45	Tenn....	74.0	9.7	0.4	15.9	1.8	.....	4.4	.....	7.1	2.7	63.5	18.0	0.6	17.9	2.4	1.2	3.9	2.6	5.6	2.1
46	Ala.....	72.4	12.0	0.8	14.8	2.1	.....	4.2	.....	4.2	4.2	63.3	20.7	2.1	13.9	6.6	0.2	3.3	0.6	2.2	1.0
47	Miss....	78.2	3.4	8.7	9.7	1.6	.....	1.6	.....	4.7	1.9	67.9	15.6	0.6	15.9	4.2	0.3	5.0	0.6	3.6	2.2
	W.S.C.																				
48	Ark.....	79.5	12.6	0.3	7.6	1.3	.....	3.0	.....	1.5	1.8	73.3	17.1	0.1	9.5	3.1	0.5	2.0	0.6	0.9	2.3
49	La.....	75.4	7.4	0.7	16.4	8.1	0.2	1.4	.....	3.0	3.7	73.3	16.2	1.0	9.4	3.6	.....	1.4	0.6	1.3	2.5
50	Okla....	68.3	12.2	.....	19.5	4.9	1.2	4.9	.....	2.4	6.1	44.1	29.6	0.6	25.7	11.0	4.5	5.3	1.1	0.7	3.1
51	Tex.....	77.4	10.5	5.9	6.1	0.5	0.3	1.6	.....	1.6	2.1	51.3	29.0	0.9	18.8	11.0	1.6	2.2	0.7	0.9	2.4
	Mt.																				
52	Mont....	97.3	2.7	.....	.....	.....	.....	.....	.....	(1)	.....	65.2	24.6	.....	10.2	3.6	0.5	2.5	1.9	(1)	1.6
53	Idaho...	77.2	7.4	0.6	14.8	4.5	4.5	4.5	.....	(1)	1.5	73.7	13.8	0.1	12.4	3.5	2.4	2.2	2.3	(1)	2.0
54	Wyo.....	100.0	.....	.....	.....	.....	.....	.....	.....	(1)	.....	63.3	24.5	0.7	11.6	4.3	1.2	1.8	3.0	(1)	1.2
55	Colo....	79.8	10.9	1.5	7.7	1.0	1.5	4.1	.....	(1)	1.0	59.5	22.4	0.4	17.7	4.6	3.2	5.3	1.9	(1)	2.7
56	N.Mex...	82.4	5.9	0.7	11.0	.....	1.8	5.5	.....	(1)	3.7	62.3	21.6	1.9	14.2	8.2	0.7	3.7	.....	(1)	1.5
57	Ariz....	91.4	2.9	4.3	1.4	.....	.....	.....	.....	(1)	1.4	59.2	19.0	1.9	19.9	13.7	3.2	.....	0.6	(1)	2.4
58	Utah....	80.0	13.9	1.7	4.3	.....	.....	3.5	0.9	(1)	.....	63.8	30.2	0.7	5.4	1.8	0.4	2.1	0.7	(1)	0.4
59	Nev.....	.....	.....	.....	.....	.....	.....	.....	.....	(1)	.....	56.8	29.9	0.6	12.7	8.5	1.4	.....	.....	(1)	2.8
	Pac.																				
60	Wash....	83.0	10.5	2.3	4.2	0.7	0.1	2.5	0.2	(1)	0.7	70.1	19.2	0.2	10.5	6.7	0.5	0.2	1.2	(1)	1.9
61	Oreg....	78.4	13.9	0.9	6.8	1.4	0.7	2.2	0.6	(1)	1.9	73.8	16.7	0.4	9.1	3.3	0.9	0.5	3.0	(1)	1.4
62	Calif...	81.3	9.4	3.1	6.2	0.8	0.3	3.5	0.1	(1)	1.6	57.9	17.5	1.0	23.6	16.6	1.1	0.6	2.6	(1)	2.7

See footnotes at end of table.

Table 37.—PERCENT DISTRIBUTION OF NUMBER OF FARMS, BY TENURE OF OPERATOR FOR EACH TYPE-OF-FARM GROUP, BY DIVISIONS AND STATES: 1950—Continued

[Data are based on reports for only a sample of farms. See text. Base figures in Volume I]

	Region, division, and State	Percent of POULTRY farms operated by—										Percent of LIVESTOCK farms (other than dairy and poultry) operated by—									
					Tenants										Tenants						
		Full owners	Part owners	Managers	All tenants	Cash	Share-cash	Crop-share	Livestock share	Croppers[1] (South only)	Other and unspecified	Full owners	Part owners	Managers	All tenants	Cash	Share-cash	Crop-share	Livestock-share	Croppers[1] (South only)	Other and unspecified
1	U.S.....	83.2	9.0	0.5	7.3	2.1	0.6	1.3	0.5	0.6	2.3	55.4	22.6	0.8	21.1	4.0	6.4	2.7	5.6	0.6	1.8
2	The North..	84.3	8.9	0.4	6.4	1.8	0.9	0.8	0.6	(1)	2.3	51.8	22.3	0.4	25.5	3.9	9.3	2.6	7.9	(1)	1.7
3	The South..	78.9	10.1	0.6	10.4	2.5	0.3	2.8	0.5	1.8	2.6	64.9	19.5	1.5	14.0	4.3	0.9	3.1	1.2	2.2	2.3
4	The West...	87.9	7.2	0.4	4.6	2.1	0.2	0.4	0.3	(1)	1.6	53.8	34.5	2.0	9.7	3.4	1.0	2.3	1.6	(1)	1.5
	Geo. Div.																				
5	N.E.....	90.4	5.6	0.7	3.3	1.1	.....	(2)	0.1	(1)	2.0	84.5	10.9	0.7	3.9	2.0	.....	.....	.....	(1)	1.9
6	M.A.....	86.8	8.0	0.6	4.7	1.5	0.1	0.6	0.2	(1)	2.2	79.8	11.7	1.0	7.5	2.1	0.3	1.7	0.7	(1)	2.6
7	E.N.C...	84.0	10.0	0.2	5.7	1.4	0.6	0.8	1.1	(1)	1.8	56.8	18.5	0.6	24.2	2.4	4.7	2.3	13.0	(1)	1.9
8	W.N.C...	77.7	10.9	0.3	11.1	3.0	2.6	1.4	1.0	(1)	3.1	48.6	24.3	0.3	26.7	4.7	11.7	2.8	6.0	(1)	1.6
9	S.A.....	79.9	10.1	0.6	9.4	1.8	0.2	2.7	0.5	1.9	2.4	74.6	13.6	2.0	9.8	2.0	0.2	1.8	0.7	2.7	2.5
10	E.S.C...	79.3	9.3	0.3	11.0	2.1	0.1	2.9	0.7	2.4	2.9	69.1	15.5	0.9	14.5	2.3	0.4	4.1	2.4	3.3	2.1
11	W.S.C...	76.7	10.5	0.6	12.2	4.0	0.6	2.8	0.5	1.3	3.0	56.7	25.7	1.8	15.8	7.0	1.6	3.1	0.6	1.1	2.3
12	Mt.....	82.9	11.3	0.3	5.4	1.5	0.3	1.1	0.6	(1)	1.9	49.9	38.3	1.9	9.8	2.6	1.1	2.9	1.8	(1)	1.3
13	Pac.....	89.1	6.2	0.4	4.4	2.2	0.2	0.2	0.3	(1)	1.5	63.0	25.5	2.2	9.3	5.1	0.6	0.7	1.0	(1)	1.9
	N.E.																				
14	Maine...	91.4	5.7	0.6	2.3	0.4	.....	.....	.....	(1)	2.0	88.2	9.9	0.9	1.0	0.9	.....	.....	.....	(1)	0.2
15	N.H.....	91.7	4.4	1.0	2.9	1.0	.....	.....	.....	(1)	1.9	87.6	10.4	.....	1.9	.....	.....	.....	.....	(1)	1.9
16	Vt.....	83.7	12.7	0.3	3.3	.....	.....	.....	.....	(1)	3.3	90.5	5.6	1.3	2.6	.....	.....	.....	.....	(1)	2.6
17	Mass....	90.2	5.4	1.1	3.4	1.7	.....	0.1	.....	(1)	1.6	82.2	11.6	.....	6.2	3.6	.....	.....	.....	(1)	2.7
18	R.I.....	87.6	6.6	0.2	5.6	1.9	.....	.....	.....	(1)	3.8	66.7	20.0	6.7	6.7	6.7	.....	.....	.....	(1)	.....
19	Conn....	91.0	4.7	0.3	4.0	1.5	.....	.....	0.5	(1)	2.0	76.4	15.8	0.3	7.5	4.5	.....	.....	.....	(1)	3.0
	M.A.																				
20	N.Y.....	87.3	8.4	0.6	3.7	1.4	0.1	0.1	0.2	(1)	2.0	80.9	12.9	0.8	5.5	2.4	0.1	.....	0.9	(1)	2.1
21	N.J.....	91.6	4.8	0.6	3.0	1.1	0.1	0.2	.....	(1)	1.7	79.2	14.6	0.4	5.8	2.2	0.9	.....	.....	(1)	2.7
22	Pa.....	84.4	9.1	0.5	6.0	1.8	0.2	1.2	0.3	(1)	2.6	79.3	11.0	1.1	8.6	2.0	0.3	2.6	0.7	(1)	2.9
	E.N.C.																				
23	Ohio....	84.6	9.4	0.3	5.7	1.7	0.2	1.0	1.1	(1)	1.7	61.6	15.8	0.6	22.1	2.1	1.3	2.5	14.0	(1)	2.1
24	Ind.....	84.3	9.0	0.1	6.5	1.3	0.5	1.0	1.5	(1)	2.3	57.9	18.9	0.6	22.6	1.1	2.1	2.5	14.8	(1)	2.1
25	Ill.....	79.5	11.6	0.2	8.6	1.8	2.2	1.1	0.9	(1)	2.6	47.8	20.9	0.5	30.9	3.2	10.9	2.6	12.5	(1)	1.6
26	Mich....	86.9	10.0	0.2	3.0	0.6	.....	0.3	1.2	(1)	0.9	71.4	19.5	0.8	8.4	1.5	0.3	1.0	4.2	(1)	1.3
27	Wis.....	84.4	11.4	0.6	3.6	1.5	0.2	.....	0.5	(1)	1.4	64.6	13.4	0.6	21.5	5.0	1.0	0.3	12.7	(1)	2.5
	W.N.C.																				
28	Minn....	77.3	11.5	0.7	10.6	3.7	1.9	1.2	1.0	(1)	2.8	56.3	18.5	0.2	25.0	6.5	9.6	1.8	5.7	(1)	1.5
29	Iowa....	78.5	8.8	0.2	12.5	3.5	3.7	0.5	1.9	(1)	2.9	46.8	16.4	0.3	36.6	7.2	14.7	1.7	11.3	(1)	1.7
30	Mo.....	80.7	10.2	0.1	9.0	2.1	1.1	1.4	0.9	(1)	3.5	63.5	20.9	0.3	15.3	2.6	4.9	2.8	3.0	(1)	1.9
31	N.Dak...	67.6	16.0	0.4	16.0	5.3	3.6	1.8	1.8	(1)	3.6	41.7	46.0	0.3	12.0	1.7	3.3	3.0	3.3	(1)	0.7
32	S.Dak...	75.2	15.7	.....	9.0	3.6	2.4	1.2	.....	(1)	1.8	32.3	44.0	0.3	23.4	2.5	14.6	2.9	2.4	(1)	0.9
33	Nebr....	72.9	11.1	0.3	15.7	3.9	5.7	2.3	0.3	(1)	3.6	41.1	27.7	0.4	30.7	3.8	16.9	4.7	3.7	(1)	1.6
34	Kans....	75.4	12.0	.....	12.6	2.4	4.3	2.7	0.3	(1)	2.9	41.6	34.9	0.4	23.2	3.2	11.2	4.8	2.7	(1)	1.3
	S.A.																				
35	Del.....	70.3	15.7	1.5	12.6	1.9	0.2	5.8	0.9	(2)	3.9	74.2	12.5	3.2	10.1	.....	.....	6.0	.....	2.0	2.0
36	Md.....	82.0	9.3	1.5	7.2	1.3	0.6	1.8	0.9	0.7	2.0	75.2	9.7	4.5	10.7	1.0	0.5	3.0	0.5	1.8	3.9
37	D.C.....	(*)	(*)	(*)	(*)	(*)	(*)	(*)	(*)	(*)	(*)	(*)	(*)	(*)	(*)	(*)	(*)	(*)	(*)	(*)	(*)
38	Va.....	83.1	10.4	0.4	6.1	2.0	0.2	0.9	0.7	0.8	1.6	78.7	12.3	1.6	7.4	1.1	0.1	1.4	1.2	1.6	1.9
39	W.Va....	86.4	8.3	(2)	5.3	0.9	0.2	0.6	0.3	0.8	2.6	82.7	10.8	0.9	5.6	1.1	0.2	0.8	0.3	1.1	2.2
40	N.C.....	78.8	14.0	0.3	6.8	0.8	0.1	2.4	.....	1.4	2.1	75.7	13.7	1.3	9.3	1.1	0.1	2.7	0.4	3.1	2.0
41	S.C.....	71.7	18.5	2.1	7.7	1.7	.....	2.0	0.3	2.0	1.7	62.1	21.4	3.6	12.9	4.1	0.2	2.3	0.2	2.8	3.3
42	Ga.....	75.1	6.8	0.3	17.8	3.0	0.2	5.7	0.5	5.4	2.9	66.4	12.9	2.8	17.9	4.0	0.1	3.0	0.9	6.2	3.7
43	Fla.....	93.3	2.0	0.8	3.9	1.5	.....	.....	.....	0.2	2.2	65.8	21.3	3.1	9.9	3.9	0.5	0.3	0.4	2.7	2.2
	E.S.C.																				
44	Ky.....	80.4	8.3	0.7	10.6	0.7	0.4	1.8	1.8	1.8	4.2	72.3	13.9	0.4	13.4	0.8	0.4	3.3	3.9	3.3	1.7
45	Tenn....	79.1	8.7	0.4	11.9	0.9	0.3	3.3	0.3	4.2	3.0	69.6	14.9	0.6	14.9	1.2	0.4	4.9	2.4	3.7	2.2
46	Ala.....	75.0	13.1	0.2	11.6	4.4	.....	3.5	0.5	1.5	1.8	58.0	22.0	2.3	17.7	8.3	0.2	3.3	0.5	2.6	2.7
47	Miss....	83.8	6.4	.....	9.8	1.7	.....	2.6	0.3	2.3	2.9	69.5	15.3	1.6	13.7	3.2	0.3	4.9	0.1	2.8	2.5
	W.S.C.																				
48	Ark.....	80.0	10.4	0.9	8.6	1.5	0.5	1.4	1.0	1.2	3.1	74.5	14.3	0.5	10.7	2.5	0.5	3.2	0.4	1.2	2.9
49	La.....	81.3	6.2	1.6	10.9	5.4	.....	.....	.....	3.1	2.3	71.3	14.7	2.3	11.8	2.9	0.2	4.3	0.1	1.8	2.4
50	Okla....	73.8	13.6	0.3	12.3	5.3	1.0	3.6	0.5	0.2	1.7	46.6	32.3	0.9	20.2	8.7	3.1	4.7	0.7	1.0	2.1
51	Tex.....	75.2	10.1	0.5	14.2	5.0	0.7	3.6	0.2	1.5	3.3	55.3	26.8	2.5	15.4	7.9	1.4	2.2	0.7	1.0	2.3
	Mt.																				
52	Mont....	78.0	12.4	1.6	8.0	3.2	.....	.....	.....	(1)	4.8	41.3	48.0	1.3	9.4	2.6	1.3	2.4	1.8	(1)	1.3
53	Idaho...	83.7	8.0	.....	8.3	.....	.....	3.7	0.9	(1)	3.7	67.6	23.5	1.1	7.8	1.8	0.5	2.4	2.3	(1)	0.8
54	Wyo.....	67.2	24.2	0.8	7.8	3.9	.....	.....	.....	(1)	3.9	39.3	47.0	2.6	11.0	4.7	1.7	1.6	1.7	(1)	1.3
55	Colo....	84.8	7.0	0.9	7.4	2.1	0.9	2.7	0.9	(1)	0.9	49.5	33.8	1.5	15.2	2.4	1.6	6.3	2.8	(1)	2.0
56	N.Mex...	81.3	14.5	.....	4.1	4.1	.....	.....	.....	(1)	.....	48.4	42.5	2.9	6.1	2.7	0.6	1.0	0.8	(1)	1.0
57	Ariz....	88.0	2.7	0.2	9.1	3.6	.....	.....	.....	(1)	5.4	53.6	35.8	5.7	4.9	2.4	0.3	0.8	0.1	(1)	1.4
58	Utah....	81.9	15.7	.....	2.4	0.5	0.2	0.2	0.7	(1)	0.7	61.2	32.4	1.2	5.2	1.5	0.7	1.1	1.1	(1)	0.7
59	Nev.....	90.5	4.8	.....	4.8	.....	.....	.....	.....	(1)	4.8	77.4	12.0	4.8	5.8	3.0	.....	0.4	1.3	(1)	1.1
	Pac.																				
60	Wash....	89.4	8.0	0.2	2.4	0.9	.....	.....	0.1	(1)	1.4	65.4	25.6	1.2	7.7	3.6	0.1	0.6	1.4	(1)	2.0
61	Oreg....	86.1	8.8	0.2	4.9	2.1	0.3	0.6	0.6	(1)	1.3	67.2	24.0	1.2	7.6	3.3	0.7	1.2	1.1	(1)	1.4
62	Calif...	89.7	5.1	0.5	4.8	2.6	0.2	0.2	0.2	(1)	1.6	59.4	26.3	3.3	11.0	6.9	0.8	0.6	0.7	(1)	2.1

See footnotes at end of table.

Table 37.—PERCENT DISTRIBUTION OF NUMBER OF FARMS, BY TENURE OF OPERATOR FOR EACH TYPE-OF-FARM GROUP, BY DIVISIONS AND STATES: 1950—Continued

[Data are based on reports for only a sample of farms. See text. Base figures in Volume I]

	Region, division, and State	Percent of GENERAL—PRIMARILY CROP farms operated by—										Percent of GENERAL—PRIMARILY LIVESTOCK farms operated by—									
					Tenants										Tenants						
		Full owners	Part owners	Managers	All tenants	Cash	Share-cash	Crop-share	Live-stock-share	Croppers[1] (South only)	Other and unspecified	Full owners	Part owners	Managers	All tenants	Cash	Share-cash	Crop-share	Live-stock-share	Croppers[1] (South only)	Other and unspecified
1	U.S.	49.1	21.8	0.5	28.5	4.4	2.4	12.1	1.4	5.9	2.3	59.1	20.9	0.2	19.8	3.4	6.7	3.0	5.1	0.3	1.5
2	The North	61.5	19.9	0.3	18.2	2.8	4.3	6.8	2.1	(1)	2.2	56.2	21.5	0.1	22.1	3.6	8.1	2.8	6.0	(1)	1.5
3	The South	44.4	21.7	0.4	33.5	5.1	1.6	13.5	1.0	9.9	2.5	70.3	17.8	0.2	11.6	2.5	1.3	3.7	1.1	1.5	1.4
4	The West	50.8	24.2	1.1	23.9	3.8	2.9	13.5	1.8	(1)	2.0	69.4	21.4	0.2	8.9	1.7	1.4	2.3	1.8	(1)	1.7
	Geo. Div.																				
5	N.E.	88.5	5.4	0.9	5.3	0.9	.....	0.1	.....	(1)	4.3	79.5	18.3	0.2	2.0	2.0	.....	.....	.....	(1)	.....
6	M.A.	72.5	18.2	0.6	8.7	4.0	.....	2.4	0.7	(1)	1.6	73.6	14.9	0.5	11.1	1.6	0.5	5.7	1.1	(1)	2.2
7	E.N.C.	62.4	21.2	(2)	16.4	2.5	2.6	5.8	2.9	(1)	2.5	60.3	20.9	0.2	18.6	2.1	3.0	2.5	9.3	(1)	1.6
8	W.N.C.	49.4	22.4	0.3	27.9	2.7	9.4	11.6	2.5	(1)	1.7	50.9	22.7	0.1	26.3	5.1	13.0	2.8	4.0	(1)	1.4
9	S.A.	46.6	20.5	0.6	32.4	5.7	0.6	8.6	0.9	13.9	2.7	80.9	12.5	0.4	6.2	1.3	0.2	1.9	0.6	0.9	1.3
10	E.S.C.	49.1	18.5	0.3	32.2	4.5	0.4	13.7	1.5	9.8	2.2	69.7	17.1	0.2	13.1	1.5	0.4	5.0	1.9	3.2	1.1
11	W.S.C.	35.8	27.1	0.3	36.8	4.8	4.3	21.7	0.6	3.0	2.4	61.0	23.7	0.2	15.1	4.8	3.1	4.2	0.8	0.4	1.8
12	Mt.	48.5	20.5	0.6	30.3	2.7	3.6	19.3	2.6	(1)	2.1	64.8	24.6	0.3	10.2	1.9	1.8	3.6	1.6	(1)	1.3
13	Pac.	53.3	28.2	1.6	16.9	5.0	2.0	7.1	1.0	(1)	1.9	76.9	16.2	0.1	6.8	1.3	0.8	0.3	2.1	(1)	2.3
	N.E.																				
14	Maine	90.0	6.3	1.2	2.4	1.2	.....	.....	.....	(1)	1.2	90.3	9.7	.....	.....	.....	.....	.....	.....	(1)	.....
15	N.H.	89.5	7.2	.....	3.3	.....	.....	.....	.....	(1)	3.3	80.0	20.0	.....	.....	.....	.....	.....	.....	(1)	.....
16	Vt.	90.3	2.7	.....	7.1	.....	.....	0.4	.....	(1)	6.6	55.6	38.9	.....	5.6	5.6	.....	.....	.....	(1)	.....
17	Mass.	88.2	2.4	.....	9.4	2.4	.....	.....	.....	(1)	7.1	82.0	8.2	1.6	8.2	8.2	.....	.....	.....	(1)	.....
18	R.I.	.....	.....	.....	100.0	.....	.....	.....	.....	(1)	100.0	100.0	.....	.....	.....	.....	.....	.....	.....	(1)	.....
19	Conn.	83.9	9.7	3.2	3.2	.....	.....	.....	.....	(1)	3.2	75.0	25.0	.....	.....	.....	.....	.....	.....	(1)	.....
	M.A.																				
20	N.Y.	76.6	15.9	0.4	7.0	3.4	.....	0.8	1.4	(1)	1.4	77.7	17.1	0.4	4.9	1.0	0.5	.....	1.5	(1)	1.9
21	N.J.	60.5	34.7	0.2	4.7	2.3	.....	1.2	.....	(1)	1.2	64.7	29.4	.....	5.9	5.9	.....	.....	.....	(1)	.....
22	Pa.	70.8	15.9	1.0	12.3	5.4	.....	5.0	.....	(1)	1.9	72.8	14.1	0.5	12.6	1.6	0.5	7.0	1.1	(1)	2.3
	E.N.C.																				
23	Ohio	53.7	21.5	.....	24.8	2.8	2.8	13.0	4.5	(1)	1.6	62.3	18.9	(2)	18.8	2.6	1.5	3.3	9.4	(1)	2.0
24	Ind.	57.6	22.2	.....	20.2	.....	2.6	9.1	6.5	(1)	2.0	60.1	22.1	0.1	17.6	1.0	1.8	2.9	10.6	(1)	1.4
25	Ill.	39.9	29.8	.....	30.3	4.9	9.8	8.1	3.8	(1)	3.8	51.2	23.7	0.2	24.9	2.8	10.8	3.3	6.3	(1)	1.7
26	Mich.	68.1	24.1	.....	7.9	1.3	0.8	2.3	1.6	(1)	2.0	64.9	24.0	0.3	10.8	1.8	0.9	0.8	6.3	(1)	1.1
27	Wis.	81.0	9.9	0.2	9.0	3.9	.....	0.8	0.8	(1)	3.5	63.9	15.4	0.7	20.0	3.2	1.0	0.4	13.8	(1)	1.6
	W.N.C.																				
28	Minn.	66.7	20.2	0.2	12.9	2.1	5.0	3.3	1.6	(1)	0.9	55.9	21.3	0.1	22.8	7.1	8.9	1.4	4.5	(1)	0.9
29	Iowa	49.0	11.4	0.2	39.4	3.7	17.9	5.6	8.4	(1)	3.7	48.8	14.5	0.1	36.6	6.9	17.4	1.7	8.9	(1)	1.7
30	Mo.	54.1	17.9	0.3	27.7	1.6	6.7	15.2	2.9	(1)	1.3	59.9	24.0	0.1	16.1	3.1	6.3	3.4	1.5	(1)	1.8
31	N.Dak.	37.1	43.6	.....	19.3	3.1	1.9	10.9	0.3	(1)	3.1	45.4	39.6	0.4	14.6	0.7	8.0	3.6	1.8	(1)	0.4
32	S.Dak.	50.1	23.5	0.2	26.2	5.6	10.2	7.9	2.5	(1)	.....	33.0	22.2	.....	34.7	2.5	25.2	5.0	0.7	(1)	1.4
33	Nebr.	33.0	22.4	0.1	44.5	4.2	14.3	23.9	1.6	(1)	0.6	41.5	23.2	0.2	35.1	3.5	22.8	5.5	1.6	(1)	1.6
34	Kans.	41.1	30.8	1.0	27.1	1.7	11.7	8.4	1.5	(1)	3.8	43.9	30.1	.....	26.0	2.7	15.4	4.4	2.0	(1)	1.5
	S.A.																				
35	Del.	75.0	20.8	.....	4.2	.....	.....	4.2	.....	.....	.....	62.5	16.7	.....	20.8	8.3	.....	8.3	4.2	.....	.....
36	Md.	61.6	19.7	.....	18.6	5.6	.....	8.4	.....	1.9	2.8	78.2	12.2	.....	9.6	0.6	0.6	7.0	0.6	.....	0.6
37	D.C.	.....	.....	.....	.....	.....	.....	.....	.....	.....	.....	.....	.....	.....	.....	.....	.....	.....	.....	.....	.....
38	Va.	53.8	23.6	0.6	22.0	2.4	1.3	10.2	.....	7.2	0.9	82.6	12.6	0.6	4.2	0.6	0.2	0.4	0.9	1.1	1.1
39	W.Va.	70.9	15.8	.....	13.2	2.1	.....	8.5	.....	2.6	.....	84.8	9.9	0.3	5.0	0.9	.....	1.4	0.3	.....	2.3
40	N.C.	44.8	25.6	0.4	29.2	1.6	0.7	11.4	0.4	12.0	3.0	79.5	15.7	0.2	4.5	0.5	.....	1.0	.....	2.0	1.0
41	S.C.	42.1	26.2	0.5	31.2	7.0	0.9	9.7	0.3	10.4	2.9	67.3	19.7	0.7	12.3	7.0	.....	1.8	.....	1.8	1.8
42	Ga.	44.8	15.0	0.7	39.4	8.1	0.4	7.3	1.7	19.3	2.7	78.1	8.1	0.2	13.6	4.8	1.0	3.8	1.0	2.1	1.0
43	Fla.	57.5	23.9	0.7	17.9	4.8	0.7	3.0	0.4	4.9	4.1	81.6	17.6	.....	0.8	.....	.....	.....	.....	.....	0.8
	E.S.C.																				
44	Ky.	58.3	17.7	0.2	23.8	1.5	.....	9.7	4.7	6.0	1.9	71.4	17.6	0.2	10.8	0.2	0.2	4.2	2.7	2.4	1.2
45	Tenn.	46.2	20.8	0.2	32.8	1.0	0.6	14.5	0.8	12.2	3.8	67.1	17.0	(2)	15.9	1.8	0.7	5.9	1.7	4.3	1.4
46	Ala.	42.1	18.6	0.3	39.1	8.3	0.7	16.1	1.2	10.8	1.9	65.6	28.3	0.2	5.9	3.5	.....	1.1	1.3	.....	.....
47	Miss.	62.6	15.3	0.6	21.5	3.3	.....	9.9	0.2	7.2	0.9	80.1	7.1	0.8	12.1	3.8	.....	6.0	.....	2.3	.....
	W.S.C.																				
48	Ark.	56.1	22.2	1.1	20.7	2.0	2.0	9.4	0.3	5.0	2.0	78.7	14.5	.....	6.8	1.3	1.0	3.2	.....	.....	1.4
49	La.	33.7	13.7	0.6	52.0	4.1	1.7	38.4	0.2	5.6	1.9	71.8	22.4	2.9	2.9	.....	.....	2.9	.....	.....	.....
50	Okla.	29.1	30.0	.....	41.0	6.0	6.7	23.2	1.2	1.1	2.7	49.2	29.1	0.4	21.4	6.5	5.7	5.7	1.0	0.3	2.3
51	Tex.	35.7	31.9	0.2	32.3	5.1	4.4	17.3	0.4	2.7	2.4	63.5	22.9	(2)	13.5	5.0	1.7	3.3	1.0	0.7	1.7
	Mt.																				
52	Mont.	48.0	28.8	0.8	22.4	2.4	3.5	12.3	1.8	(1)	2.4	64.0	22.2	.....	13.8	1.7	3.4	5.3	3.4	(1)	.....
53	Idaho	48.8	16.5	0.1	34.6	2.6	5.2	21.0	4.2	(1)	1.6	71.3	20.6	.....	8.1	0.5	1.1	3.8	1.6	(1)	1.1
54	Wyo.	52.3	20.0	0.2	27.5	1.8	1.1	22.2	2.4	(1)	.....	64.7	25.4	.....	10.0	2.5	.....	2.5	5.0	(1)	.....
55	Colo.	33.1	18.0	0.1	48.8	2.9	5.2	34.6	2.4	(1)	3.8	58.2	29.2	.....	12.6	3.8	2.5	4.4	.....	(1)	1.9
56	N.Mex.	53.3	28.6	0.4	17.8	1.4	0.7	13.0	1.4	(1)	1.4	53.3	20.0	13.3	13.3	6.7	6.7	.....	.....	(1)	.....
57	Ariz.	56.9	20.9	5.7	16.4	5.5	1.6	3.9	.....	(1)	5.5	48.4	51.6	.....	.....	.....	.....	.....	.....	(1)	.....
58	Utah.	63.1	23.8	0.6	12.4	3.5	1.2	4.7	2.3	(1)	0.8	68.6	26.2	.....	5.1	1.3	.....	1.3	1.3	(1)	1.3
59	Nev.	70.5	19.8	3.0	6.8	2.1	.....	4.6	.....	(1)	.....	61.1	27.8	.....	11.1	.....	.....	.....	.....	(1)	11.1
	Pac.																				
60	Wash.	58.9	23.7	0.5	17.0	7.9	1.7	5.4	0.4	(1)	1.7	78.7	18.1	0.1	3.0	.....	.....	.....	1.5	(1)	1.5
61	Oreg.	54.6	30.0	0.4	14.9	2.4	2.6	7.2	1.8	(1)	1.0	75.8	16.5	.....	7.7	1.2	0.6	.....	3.5	(1)	2.4
62	Calif.	51.0	28.3	2.6	18.1	5.7	1.9	7.4	0.6	(1)	2.5	76.1	12.4	0.2	11.2	3.7	2.5	1.2	.....	(1)	3.7

See footnotes at end of table.

Table 37.—PERCENT DISTRIBUTION OF NUMBER OF FARMS, BY TENURE OF OPERATOR FOR EACH TYPE-OF-FARM GROUP, BY DIVISIONS AND STATES: 1950—Continued

[Data are based on reports for only a sample of farms. See text. Base figures in Volume I]

	Region, division, and State	Percent of GENERAL-CROP AND LIVESTOCK farms operated by—										Percent of MISCELLANEOUS farms operated by—									
					Tenants										Tenants						
		Full owners	Part owners	Managers	All tenants	Cash	Share-cash	Crop-share	Livestock-share	Croppers[1] (South only)	Other and unspecified	Full owners	Part owners	Managers	All tenants	Cash	Share-cash	Crop-share	Livestock-share	Croppers[1] (South only)	Other and unspecified
1	U.S.....	47.3	26.1	0.2	26.4	2.8	10.7	6.6	3.5	1.2	1.6	80.9	9.6	2.1	7.4	3.2	0.2	1.2	0.2	0.7	1.9
2	The North..	39.5	28.6	0.2	31.7	2.5	17.1	5.8	4.8	(1)	1.4	84.8	7.9	2.5	4.9	2.4	0.2	0.4	0.2	(1)	1.7
3	The South..	58.3	21.8	0.4	19.5	3.3	1.9	7.5	1.6	3.2	2.0	79.4	10.6	1.6	8.3	2.2	0.1	2.3	0.2	1.6	1.9
4	The West...	55.3	26.9	0.3	17.5	2.9	3.3	7.9	2.0	(1)	1.3	75.5	11.1	2.3	11.0	7.9	0.4	0.4	(2)	(1)	2.3
	Geo. Div.																				
5	N.E.....	81.0	15.8	1.1	2.0	1.0	.....	.....	.....	(1)	1.0	89.9	6.2	1.7	2.3	0.6	.....	.....	.....	(1)	1.7
6	M.A.....	65.1	18.9	0.7	15.2	2.1	0.8	8.7	1.4	(1)	2.2	85.8	6.9	2.7	4.6	2.2	.....	0.4	0.3	(1)	1.7
7	E.N.C...	44.1	28.9	0.2	26.8	1.8	8.9	6.5	8.1	(1)	1.5	82.9	9.3	2.6	5.1	2.7	0.1	0.5	0.3	(1)	1.6
8	W.N.C...	33.0	29.6	0.1	37.3	3.1	24.9	5.0	3.0	(1)	1.2	81.2	8.3	2.6	7.8	3.8	0.8	0.5	0.3	(1)	2.4
9	S.A.....	65.2	19.1	0.6	15.1	2.8	0.5	5.2	0.8	3.6	2.1	79.1	10.4	2.0	8.6	2.0	(2)	2.5	0.3	1.8	2.0
10	E.S.C...	62.3	19.0	0.3	18.3	1.9	0.5	7.2	2.5	4.2	2.0	80.6	9.7	1.2	8.6	1.8	0.2	2.9	0.3	1.7	1.8
11	W.S.C...	47.2	28.1	0.2	24.4	5.8	4.8	9.8	0.9	1.3	1.7	78.4	13.5	1.3	6.7	3.6	0.3	0.7	.....	0.6	1.5
12	Mt.....	51.4	28.0	0.3	20.4	1.9	3.9	10.9	2.2	(1)	1.5	79.8	10.1	2.4	7.8	3.4	.....	0.9	.....	(1)	3.4
13	Pac.....	63.7	24.5	0.4	11.4	5.2	2.0	1.7	1.6	(1)	0.8	74.5	11.4	2.3	11.8	9.0	0.5	0.3	(2)	(1)	2.1
	N.E.																				
14	Maine...	87.2	10.4	1.3	1.1	.....	.....	.....	.....	(1)	1.1	96.0	3.0	0.5	0.4	.....	.....	.....	.....	(1)	0.4
15	N.H.....	77.8	22.2	.....	.....	.....	.....	.....	.....	(1)	.....	85.7	10.7	2.0	1.7	.....	.....	.....	.....	(1)	1.7
16	Vt.....	78.9	14.1	.....	7.0	3.5	.....	.....	.....	(1)	3.5	85.9	10.4	.....	3.7	1.4	.....	.....	.....	(1)	2.3
17	Mass....	70.3	23.4	3.2	3.2	3.2	.....	.....	.....	(1)	.....	86.0	7.4	2.7	3.9	0.9	.....	.....	.....	(1)	3.1
18	R.I.....	100.0	.....	.....	.....	.....	.....	.....	.....	(1)	.....	96.0	0.8	3.2	.....	.....	.....	.....	.....	(1)	.....
19	Conn....	67.4	32.6	.....	.....	.....	.....	.....	.....	(1)	.....	89.1	5.9	2.8	2.2	1.1	.....	.....	.....	(1)	1.1
	M.A.																				
20	N.Y.....	67.6	25.5	0.8	6.0	1.9	1.1	0.3	1.5	(1)	1.1	84.2	6.8	3.5	5.5	2.8	.....	0.4	0.2	(1)	2.1
21	N.J.....	78.1	16.1	.....	5.8	1.4	.....	2.9	.....	(1)	1.4	84.6	7.6	4.1	3.7	2.3	.....	0.5	.....	(1)	0.9
22	Pa.....	63.2	15.6	0.7	20.5	2.2	0.7	13.3	1.5	(1)	2.8	87.9	6.7	1.3	4.1	1.6	.....	0.4	0.4	(1)	1.6
	E.N.C.																				
23	Ohio....	45.4	26.1	0.1	28.4	1.8	2.8	11.3	10.4	(1)	2.1	83.8	8.1	3.0	5.0	2.6	.....	0.8	0.8	(1)	0.8
24	Ind.....	42.6	32.2	0.2	25.0	0.8	5.5	6.2	10.8	(1)	1.7	85.0	7.8	1.5	5.7	2.1	.....	1.0	0.5	(1)	2.0
25	Ill.....	29.9	30.9	0.1	39.1	2.7	24.1	6.1	5.2	(1)	1.0	72.1	13.8	3.2	11.0	6.4	0.4	0.4	.....	(1)	3.8
26	Mich....	59.1	29.4	0.1	11.4	1.8	1.3	2.2	5.0	(1)	1.2	85.7	9.9	1.8	2.6	1.7	.....	.....	.....	(1)	0.9
27	Wis.....	67.7	16.5	0.5	15.3	2.1	0.6	0.3	10.3	(1)	1.9	86.8	7.4	3.2	2.6	1.3	.....	0.3	.....	(1)	1.0
	W.N.C.																				
28	Minn....	45.8	24.0	(2)	30.2	4.6	17.9	3.0	3.7	(1)	0.9	82.9	8.8	2.6	5.7	2.6	0.5	.....	.....	(1)	2.6
29	Iowa....	27.8	17.2	(2)	55.0	4.6	40.6	3.0	5.5	(1)	1.3	79.1	5.0	3.8	12.0	6.0	2.0	1.0	1.0	(1)	2.0
30	Mo.....	43.1	29.1	0.1	27.8	2.2	14.5	6.5	2.6	(1)	1.9	80.8	9.2	1.1	8.9	2.7	0.7	0.7	0.7	(1)	4.1
31	N.Dak...	39.2	43.4	.....	17.4	1.1	8.6	4.6	2.2	(1)	0.9	75.3	6.2	12.3	6.2	6.2	.....	.....	.....	(1)	.....
32	S.Dak...	20.3	40.6	0.1	39.0	2.1	30.6	4.1	1.2	(1)	1.0	82.8	1.1	.....	16.1	16.1	.....	.....	.....	(1)	.....
33	Nebr....	24.8	29.0	0.2	46.0	2.4	31.7	8.2	2.2	(1)	1.5	78.8	9.7	2.2	9.3	3.7	1.9	1.9	.....	(1)	1.9
34	Kans....	26.3	38.0	0.1	35.6	2.4	23.4	7.1	1.5	(1)	1.2	82.9	11.1	3.0	3.0	2.7	.....	.....	.....	(1)	0.3
	S.A.																				
35	Del.....	50.9	19.0	.....	30.1	5.2	2.6	17.1	1.3	.....	3.9	50.0	4.2	25.0	20.8	.....	.....	.....	.....	.....	20.8
36	Md.....	57.4	17.7	0.9	24.1	1.6	1.3	15.6	1.0	2.0	2.6	83.3	6.0	3.6	7.2	2.4	.....	.....	.....	1.2	3.6
37	D.C.....	.....	.....	.....	.....	.....	.....	.....	.....	.....	.....	(*)	(*)	(*)	(*)	(*)	(*)	(*)	(*)	(*)	(*)
38	Va.....	75.7	15.9	0.5	7.9	0.3	0.3	2.9	1.1	1.7	1.5	81.6	10.7	2.1	5.5	2.5	.....	1.3	.....	0.7	1.0
39	W.Va....	71.4	19.2	0.1	9.3	2.1	0.6	3.3	1.1	1.2	1.1	85.9	10.1	0.4	3.6	0.7	.....	0.7	0.7	0.1	1.4
40	N.C.....	65.5	23.5	0.5	10.5	1.1	0.3	4.2	0.4	3.3	1.2	82.3	9.7	1.3	6.6	1.7	.....	1.8	0.2	1.7	1.3
41	S.C.....	62.0	22.2	0.7	15.1	4.0	0.4	5.6	.....	2.2	2.9	80.4	11.3	2.0	6.4	1.1	.....	1.3	.....	2.2	1.8
42	Ga.....	59.1	16.1	0.7	24.1	6.3	0.5	5.4	1.3	7.2	3.4	73.3	11.6	1.7	13.5	2.3	(*)	4.9	0.5	3.1	2.7
43	Fla.....	67.2	21.0	0.8	10.9	2.5	0.8	2.7	0.4	3.5	1.1	81.4	8.6	3.6	6.4	2.1	.....	0.6	0.3	0.7	2.6
	E.S.C.																				
44	Ky.....	63.9	19.1	0.2	16.8	0.4	0.5	5.7	4.3	3.8	2.1	81.2	7.8	3.6	7.4	1.7	.....	1.2	0.5	1.6	2.4
45	Tenn....	60.0	20.3	0.3	19.4	0.7	0.7	8.7	2.1	5.0	2.2	79.1	10.8	0.7	9.4	1.0	.....	3.6	0.3	2.6	1.9
46	Ala.....	57.5	19.9	0.6	21.9	7.0	0.6	7.5	0.6	4.2	2.0	77.1	11.4	0.8	10.7	2.5	0.3	4.3	0.4	1.8	1.4
47	Miss....	68.6	14.5	0.4	16.4	3.4	0.3	8.0	0.2	3.3	1.3	85.9	7.4	0.7	6.0	1.7	0.3	1.4	.....	0.8	1.8
	W.S.C.																				
48	Ark.....	68.4	18.0	0.1	13.5	2.3	1.6	6.7	0.4	1.1	1.4	85.2	10.5	0.3	3.9	1.7	.....	1.1	.....	.....	1.1
49	La.....	62.4	18.1	0.7	18.8	4.2	0.4	11.1	0.4	1.5	1.2	88.1	8.1	0.3	3.5	1.0	.....	.....	.....	1.7	0.8
50	Okla....	30.4	34.9	0.2	34.6	8.7	8.5	12.8	1.1	1.2	2.2	67.9	14.1	3.7	14.4	8.7	.....	2.8	.....	1.4	1.4
51	Tex.....	51.1	27.4	0.3	21.2	5.0	3.6	8.5	1.0	1.4	1.6	72.9	17.3	1.8	7.9	4.6	0.7	0.5	.....	0.3	2.0
	Mt.																				
52	Mont....	43.4	39.6	0.1	16.9	1.8	3.9	8.9	1.7	(1)	0.6	83.5	7.6	0.4	8.5	4.2	.....	2.1	.....	(1)	2.1
53	Idaho...	59.9	19.6	0.2	20.4	1.6	5.3	9.3	2.8	(1)	1.5	85.7	7.3	2.8	4.2	1.4	.....	.....	.....	(1)	2.8
54	Wyo.....	43.9	30.8	0.1	25.2	4.9	3.8	13.1	1.3	(1)	2.1	72.0	12.0	.....	16.0	4.0	.....	.....	.....	(1)	12.0
55	Colo....	42.8	26.9	0.2	30.1	1.9	4.6	19.7	2.4	(1)	1.5	79.4	11.1	2.2	7.4	3.7	.....	1.2	.....	(1)	2.5
56	N.Mex...	53.6	30.4	0.3	15.7	1.6	1.6	7.4	2.6	(1)	2.5	80.9	17.6	1.5	.....	.....	.....	.....	.....	(1)	.....
57	Ariz....	51.6	31.0	4.5	12.9	6.5	.....	.....	3.2	(1)	3.2	75.0	16.7	.....	8.3	8.3	.....	.....	.....	(1)	.....
58	Utah....	56.8	35.6	0.5	7.2	0.9	1.2	1.7	1.4	(1)	2.0	76.5	5.7	6.4	11.4	3.8	.....	1.9	.....	(1)	5.7
59	Nev.....	80.3	11.8	.....	7.9	3.9	.....	3.9	.....	(1)	.....	64.5	35.5	.....	.....	.....	.....	.....	.....	(1)	.....
	Pac.																				
60	Wash....	64.2	22.8	0.4	12.7	7.5	1.6	1.2	1.3	(1)	1.2	79.6	12.2	2.3	5.8	3.2	0.3	0.6	.....	(1)	1.8
61	Oreg....	63.8	25.3	0.1	10.8	3.4	2.5	1.7	2.3	(1)	0.9	80.5	15.4	1.0	3.1	0.6	0.6	.....	0.1	(1)	1.9
62	Calif...	63.1	24.6	0.9	11.4	6.3	1.6	2.2	0.9	(1)	0.4	68.2	8.6	3.1	20.2	17.0	0.5	0.3	.....	(1)	2.4

*Not available.
[1]See text.
[2]0.05 percent or less.

Table 38.—PERCENT DISTRIBUTION OF NUMBER OF FARMS, BY ECONOMIC CLASS FOR EACH TYPE-OF-FARM GROUP, BY DIVISIONS AND STATES: 1950

[Data are based on reports for only a sample of farms. See text. Base figures in Volume I]

	Region, division, and State	Percent of CASH-GRAIN farms						Percent of COTTON farms						Percent of OTHER FIELD-CROP farms					
		Class I	Class II	Class III	Class IV	Class V	Class VI	Class I	Class II	Class III	Class IV	Class V	Class VI	Class I	Class II	Class III	Class IV	Class V	Class VI
1	U.S.....	3.2	17.2	29.7	25.5	15.8	8.6	1.8	4.5	7.4	15.0	32.2	39.2	1.2	3.2	9.1	27.9	35.0	23.6
2	The North..	1.5	16.4	31 9	27.2	15.8	7.2	2.1	9.7	20.8	29.0	27.3	11.2	9.5	21.5	20.5	19.5	17.5	11.6
3	The South..	5.7	16.2	21.2	21.1	18.0	17.7	1.5	4.0	6.9	14.7	32.6	40.4	0.3	1.3	7.7	28.8	36.9	25.0
4	The West...	10.6	23.6	25.9	20.4	13.3	6.2	25.3	27.9	19.5	15.5	9.7	2.2	13.2	27.8	30.6	18.1	8.1	2.2
	Geo. Div.																		
5	N.E.....	.....	.....	5.0	10.0	35.0	50.0	.....	.....	.....	.....	.....	.....	14.1	29.3	26.3	17.8	9.4	3.1
6	M.A.....	0.4	2.6	10.3	22.7	34.1	29.8	.....	.....	.....	.....	.....	.....	10.2	23.8	22.4	19.9	15.4	8.3
7	E.N.C...	1.7	19.7	30.3	23.9	16.5	7.9	0.7	.....	.....	3.3	33.1	62.9	3.1	8.6	14.7	23.0	27.7	22.9
9	W.N.C...	1.5	14.8	33.8	29.4	14.7	5.9	2.1	9.8	21.1	29.3	27.2	10.6	15.4	35.9	21.1	13.2	10.1	4.4
9	S.A.....	0.7	3.5	9.5	16.8	24.5	45.0	0.2	0.8	2.3	10.6	35.1	51.0	0.2	1.1	8.5	34.0	38.4	17.8
10	E.S.C...	0.8	4.3	8.8	15.2	22.7	48.2	0.5	0.8	2.1	10.5	34.5	51.5	0.1	1.1	5.1	17.4	34.7	41.5
11	W.S.C...	7.6	21.0	25.8	23.1	15.8	6.8	3.0	8.6	13.7	20.6	29.6	24.4	2.1	4.7	12.9	26.1	30.8	23.5
12	Mt.....	5.9	21.5	28.2	23.4	14.2	6.8	27.2	26.2	19.2	14.9	9.3	3.1	6.7	26.6	35.3	20.3	8.9	2.3
13	Pac.....	20.7	28.2	20.7	13.9	11.4	5.0	23.9	29.1	19.7	15.9	9.9	1.5	27.0	30.2	20.8	13.5	6.4	2.2
	N.E.																		
14	Maine...	.....	.....	5.6	5.6	33.3	55.6	.....	.....	.....	.....	.....	.....	14.5	33.4	27.7	16.1	6.5	1.9
15	N.H.....	.....	.....	.....	.....	100.0	.....	.....	.....	.....	.....	.....	.....	8.0	23.0	5.7	5.7	28.7	28.7
16	Vt.....	.....	.....	.....	.....	.....	.....	.....	.....	.....	.....	.....	.....	27.9	13.5	22.5	9.0	4.5	22.5
17	Mass....	.....	.....	.....	.....	.....	.....	.....	.....	.....	.....	.....	.....	8.0	20.3	22.1	22.1	23.3	4.3
18	R.I.....	.....	.....	.....	.....	.....	.....	.....	.....	.....	.....	.....	.....	26.5	29.4	14.7	14.7	9.8	4.9
19	Conn....	.....	.....	.....	100.0	.....	.....	.....	.....	.....	.....	.....	.....	15.6	20.0	27.5	25.0	9.4	2.5
	M.A.																		
20	N.Y.....	0.4	3.4	13.4	26.4	35.5	20.8	.....	.....	.....	.....	.....	.....	16.4	29.5	20.1	16.1	11.3	6.5
21	N.J.....	1.5	5.2	10.7	22.9	33.6	26.0	.....	.....	.....	.....	.....	.....	8.8	30.6	30.6	19.6	8.1	2.3
22	Pa.....	0.4	1.6	7.4	19.4	32.9	38.4	.....	.....	.....	.....	.....	.....	5.5	16.2	21.0	23.1	21.9	12.3
	E.N.C.																		
23	Ohio....	0.7	8.9	27.4	29.9	22.4	10.7	.....	.....	.....	.....	.....	.....	1.9	4.8	8.4	22.8	33.4	28.7
24	Ind.....	1.4	15.3	27.5	25.5	20.2	10.1	.....	.....	.....	.....	.....	.....	2.1	4.4	6.8	19.1	32.3	35.3
25	Ill.....	2.6	29.2	35.7	19.6	9.1	3.8	0.7	.....	.....	3.3	33.1	62.9	5.4	18.0	.....	18.0	36.0	22.5
26	Mich....	0.2	5.0	18.7	30.6	30.7	14.8	.....	.....	.....	.....	.....	.....	3.6	14.7	24.8	25.5	20.0	11.4
27	Wis.....	0.6	4.8	10.7	19.1	32.9	31.7	.....	.....	.....	.....	.....	.....	6.2	12.6	24.6	25.0	20.3	11.3
	W.N.C.																		
28	Minn....	1.1	17.2	36.3	25.5	13.3	6.5	.....	.....	.....	.....	.....	.....	19.6	42.6	21.7	9.2	3.8	3.2
29	Iowa....	1.0	18.1	37.5	25.6	12.9	4.9	.....	.....	.....	.....	.....	.....	11.3	.....	32.3	16.1	24.2	16.1
30	Mo.....	1.0	8.4	21.6	29.2	22.8	16.9	2.1	9.8	21.1	29.3	27.2	10.6	0.9	2.8	21.6	25.2	35.4	14.0
31	N.Dak...	1.2	15.1	36.8	31.5	12.8	3.7	.....	.....	.....	.....	.....	.....	29.3	48.3	17.4	3.6	1.4	.....
32	S.Dak...	1.1	12.3	31.9	31.1	16.8	6.7	.....	.....	.....	.....	.....	.....	18.4	51.0	5.1	15.3	5.1	5.1
33	Nebr....	1.3	12.9	35.9	31.6	13.8	4.4	.....	.....	.....	.....	.....	.....	7.9	44.9	24.4	16.7	6.1	.....
34	Kans....	2.7	15.4	30.6	29.8	15.9	5.7	.....	.....	.....	.....	.....	.....	5.2	12.4	25.8	25.8	15.5	15.5
	S.A.																		
35	Del.....	1.0	4.4	9.2	15.7	28.0	41.7	.....	.....	.....	.....	.....	.....	50.0	.....	.....	.....	.....	50.0
36	Md.....	0.4	6.1	19.7	21.6	28.3	24.0	.....	.....	.....	.....	.....	.....	0.9	3.8	20.7	33.5	30.6	10.5
37	D.C.....	.....	.....	.....	.....	.....	.....	.....	.....	.....	.....	.....	.....	.....	.....	.....	.....	.....	.....
38	Va.....	1.5	5.0	9.3	18.4	28.6	37.1	.....	.....	.....	12.3	24.9	62.8	0.3	1.6	6.4	23.5	37.1	31.2
39	W.Va....	1.5	.....	12.2	23.7	14.8	47.8	.....	.....	.....	.....	.....	.....	0.1	0.8	.....	2.8	34.2	62.1
40	N.C.....	0.3	1.8	7.1	16.2	21.7	52.8	0.1	0.4	2.4	12.9	39.3	44.8	0.1	0.6	9.4	38.2	37.5	14.1
41	S.C.....	1.1	2.0	8.3	12.1	21.4	55.1	0.3	0.7	2.1	10.0	34.7	52.2	0.1	0.5	5.4	36.1	41.6	16.3
42	Ga.....	0.2	4.1	5.3	12.0	22.7	55.7	0.2	1.1	2.5	10.1	33.4	52.7	0.3	1.8	8.7	30.4	41.5	17.4
43	Fla.....	.....	.....	3.2	13.6	24.0	59.1	0.6	0.6	1.1	9.1	29.9	58.7	3.6	4.4	5.2	17.9	36.5	32.4
	E.S.C.																		
44	Ky.....	1.2	7.9	9.8	19.3	24.8	36.9	2.1	5.2	9.5	19.8	41.2	22.3	0.1	1.4	6.4	19.5	35.2	37.5
45	Tenn....	0.3	1.8	9.1	13.8	22.2	52.8	0.3	1.3	4.0	16.2	40.3	38.0	0.1	0.3	1.2	8.7	30.6	59.1
46	Ala.....	0.1	2.8	5.1	14.1	27.7	50.2	0.2	0.6	2.0	9.4	31.1	56.8	0.3	1.6	6.7	25.9	41.5	23.9
47	Miss....	1.3	4.2	9.0	12.1	17.7	55.7	0.7	0.7	1.5	9.2	34.6	53.4	.....	2.0	1.0	4.0	35.8	57.3
	W.S.C.																		
48	Ark.....	10.8	24.5	22.1	16.4	15.4	10.7	1.4	3.2	7.7	18.8	36.7	32.2	.....	.....	.....	13.4	14.7	71.9
49	La.....	7.0	21.6	21.2	23.2	18.5	8.5	0.6	1.0	2.6	13.6	42.6	39.7	5.3	6.5	10.1	22.4	34.7	21.0
50	Okla....	3.0	18.5	31.4	26.7	15.2	5.3	1.3	8.4	21.4	25.0	23.2	20.5	(1)	1.8	10.1	20.8	29.9	37.4
51	Tex.....	12.6	22.9	21.2	20.3	15.9	7.2	5.4	15.3	21.1	24.0	20.5	13.6	0.7	4.6	16.7	31.7	28.8	17.4
	Mt.																		
52	Mont....	5.0	22.5	28.8	23.1	14.6	6.0	.....	.....	.....	.....	.....	.....	4.8	27.0	40.2	18.6	7.7	1.7
53	Idaho...	6.4	23.5	30.7	23.5	11.5	4.4	.....	.....	.....	.....	.....	.....	5.5	26.8	39.8	19.7	7.1	1.1
54	Wyo.....	4.3	19.3	25.3	31.3	15.0	4.8	.....	.....	.....	.....	.....	.....	5.6	31.5	45.5	14.0	3.5	.....
55	Colo....	7.6	22.5	28.6	22.6	13.3	5.5	.....	.....	.....	.....	.....	.....	12.3	35.7	31.6	12.6	4.6	3.1
56	N.Mex...	3.6	16.8	29.3	21.9	14.5	13.9	14.3	29.2	24.2	18.3	9.8	4.2	0.2	11.2	15.3	38.3	28.4	6.6
57	Ariz....	8.9	18.0	17.4	18.6	16.8	20.4	54.0	19.8	8.9	8.1	8.4	0.8	62.5	12.5	12.5	12.5	.....	.....
58	Utah....	3.6	12.1	19.8	25.1	26.0	13.4	.....	.....	.....	.....	.....	.....	2.7	10.8	22.3	36.3	22.3	5.7
59	Nev.....	5.2	17.2	8.6	25.9	17.2	25.9	.....	.....	.....	.....	.....	.....	.....	25.0	25.0	25.0	25.0	.....
	Pac.																		
60	Wash....	22.7	37.4	21.1	9.6	5.8	3.4	.....	.....	.....	.....	.....	.....	23.3	33.6	19.4	16.6	5.2	2.4
61	Oreg....	12.7	22.5	21.5	19.1	16.5	7.7	.....	.....	.....	.....	.....	.....	15.6	32.8	28.7	14.4	6.4	2.1
62	Calif...	23.5	21.7	19.9	15.5	14.5	5.0	23.9	29.1	19.7	15.9	9.9	1.5	42.4	24.9	12.9	10.6	7.1	2.0

See footnotes at end of table.

Table 38.—PERCENT DISTRIBUTION OF NUMBER OF FARMS, BY ECONOMIC CLASS FOR EACH TYPE-OF-FARM GROUP, BY DIVISIONS AND STATES: 1950—Continued

[Data are based on reports for only a sample of farms. See text. Base figures in Volume I]

	Region, division, and State	Percent of VEGETABLE farms						Percent of FRUIT-AND-NUT farms						Percent of DAIRY farms					
		Class I	Class II	Class III	Class IV	Class V	Class VI	Class I	Class II	Class III	Class IV	Class V	Class VI	Class I	Class II	Class III	Class IV	Class V	Class VI
1	U.S.....	6.6	10.5	14.5	19.9	23.3	25.1	6.4	13.4	18.9	23.0	24.2	14.1	1.7	10.2	25.6	29.9	22.2	10.6
2	The North..	4.2	12.2	18.7	25.3	24.1	15.5	4.7	13.5	18.3	21.4	24.4	17.7	0.9	9.4	27.2	32.2	21.7	8.6
3	The South..	3.8	4.7	7.1	14.8	26.9	42.8	6.7	9.5	13.1	19.3	26.8	24.6	3.1	12.2	18.2	20.4	24.6	21.5
4	The West...	16.7	18.6	21.1	19.9	14.9	8.8	6.8	15.0	21.4	25.2	23.2	8.5	6.6	13.4	23.9	26.1	22.1	7.9
	Geo. Div.																		
5	N.E.....	3.2	14.6	16.7	23.4	25.0	17.1	5.2	11.8	14.7	18.4	28.3	21.6	3.2	18.5	31.9	28.7	14.0	3.7
6	M.A.....	6.0	15.2	20.3	24.0	22.6	11.9	6.6	15.7	19.9	21.1	21.3	15.3	1.8	16.7	34.5	28.9	14.3	3.8
7	E.N.C...	2.9	9.3	17.1	27.5	25.3	18.0	3.9	13.6	18.7	23.1	24.6	16.1	0.4	7.0	27.1	34.9	22.3	8.3
8	W.N.C...	3.0	8.4	20.4	23.3	25.0	19.8	0.7	5.1	13.6	16.0	31.3	33.3	0.4	5.0	19.1	30.6	29.6	15.4
9	S.A.....	5.3	5.8	7.9	17.2	26.3	37.6	10.5	13.7	16.9	21.7	22.5	14.6	4.8	17.6	21.8	19.5	18.2	18.1
10	E.S.C...	0.6	1.8	3.5	10.7	26.4	57.0	2.1	3.6	7.3	13.8	29.4	43.8	1.2	6.7	14.4	21.0	30.0	26.6
11	W.S.C...	2.1	3.8	7.4	11.9	28.4	46.4	1.8	4.1	8.3	16.8	33.2	35.7	3.4	12.6	18.6	20.6	25.4	19.4
12	Mt.....	7.5	15.6	20.1	24.7	18.6	13.5	1.8	8.2	14.5	22.5	31.9	21.1	2.3	9.4	23.7	31.7	23.4	9.5
13	Pac.....	19.3	19.5	21.4	18.5	13.8	7.4	7.1	15.4	21.8	25.3	22.6	7.7	9.0	15.8	24.0	22.9	21.3	7.0
	N.E.																		
14	Maine...	3.0	13.4	16.4	22.4	23.9	20.9	4.1	7.0	19.1	15.3	25.6	29.0	0.9	8.0	24.3	36.9	23.0	6.8
15	N.H.....	.....	14.3	.....	21.4	35.7	28.6	5.9	13.7	20.5	16.4	25.1	18.3	2.3	15.1	29.2	30.2	18.4	4.9
16	Vt.....	.....	.....	16.7	33.3	16.7	33.3	24.3	20.3	14.9	6.8	27.0	6.8	1.4	16.6	36.6	29.5	12.9	3.0
17	Mass....	3.9	16.1	16.1	22.8	27.6	13.4	4.1	11.8	10.5	21.8	30.8	21.0	5.7	25.9	30.3	24.8	10.6	2.7
18	R.I.....	.....	5.3	15.8	36.8	31.6	10.5	.....	28.6	28.6	14.3	28.6	.....	10.8	26.1	27.9	21.8	10.1	3.4
19	Conn....	3.5	16.3	21.7	21.7	17.7	19.0	5.9	15.7	10.5	20.9	29.6	17.4	7.9	30.3	33.0	20.2	6.6	2.0
	M.A.																		
20	N.Y.....	6.6	12.2	22.1	26.0	23.1	10.0	4.4	14.3	19.7	22.5	23.2	15.8	1.9	17.3	37.0	28.1	12.4	3.4
21	N.J.....	5.8	21.1	18.7	22.2	20.1	12.1	12.2	20.3	17.5	16.6	19.6	13.8	10.3	45.6	31.8	8.8	2.8	0.7
22	Pa.....	4.6	9.2	18.2	22.0	27.8	18.2	8.8	16.2	22.0	20.5	17.4	15.1	0.9	13.2	31.7	31.7	17.8	4.6
	E.N.C.																		
23	Ohio....	3.4	8.8	15.2	28.7	22.3	21.6	2.0	13.8	13.8	23.6	25.4	21.4	0.3	6.3	22.6	34.2	25.0	11.6
24	Ind.....	2.1	9.9	14.5	17.6	32.1	23.7	6.0	13.6	11.6	15.5	24.2	29.1	0.5	7.8	20.9	29.1	28.0	13.7
25	Ill.....	3.5	15.8	21.2	27.4	19.7	12.3	6.5	21.9	15.9	22.5	22.5	10.6	1.2	19.5	33.1	21.7	14.5	10.1
26	Mich....	2.1	6.2	17.7	30.4	25.4	18.3	3.7	12.2	21.4	23.7	25.3	13.7	0.3	4.6	20.1	32.6	30.0	12.4
27	Wis.....	3.9	9.1	14.8	25.3	30.8	16.0	4.9	14.7	18.1	24.7	19.6	18.0	0.3	6.4	31.2	38.5	18.8	4.8
	W.N.C.																		
28	Minn....	4.3	13.9	21.3	19.6	22.9	18.0	.....	4.5	13.6	18.2	45.5	18.2	0.2	4.5	24.3	36.8	25.0	9.2
29	Iowa....	7.3	6.4	12.7	21.0	36.6	15.9	.....	3.8	3.8	11.5	30.8	50.0	1.0	12.4	24.4	26.5	21.8	13.9
30	Mo.....	0.6	4.3	21.4	26.7	24.6	22.4	0.5	3.4	14.7	17.1	29.5	34.9	0.3	2.9	9.4	23.3	38.8	25.3
31	N.Dak...	.....	.....	.....	.....	.....	100.0	.....	.....	.....	.....	100.0	.....	0.1	3.0	11.6	27.9	35.4	22.1
32	S.Dak...	.....	25.0	.....	37.5	12.5	25.0	.....	.....	.....	.....	.....	100.0	0.8	8.7	17.1	28.0	30.4	15.0
33	Nebr....	.....	6.7	20.0	20.0	33.3	20.0	7.1	7.1	.....	21.4	21.4	42.9	0.9	7.4	18.0	30.9	26.8	16.0
34	Kans....	.....	2.4	31.7	29.3	14.6	22.0	.....	14.3	25.0	10.7	21.4	28.6	0.7	7.7	20.1	24.4	31.1	16.0
	S.A.																		
35	Del.....	10.2	9.6	7.7	13.9	27.8	30.9	47.4	.....	.....	.....	26.3	26.3	1.8	19.9	34.3	28.6	13.0	2.4
36	Md.....	5.8	9.4	9.4	26.0	24.3	25.1	12.5	12.1	2.2	25.9	25.9	21.6	3.4	26.3	39.6	18.9	8.4	3.4
37	D.C.....	(*)	(*)	(*)	(*)	(*)	(*)	.....	.....	.....	.....	.....	.....	.....	.....	.....	.....	.....	.....
38	Va.....	4.0	7.1	8.8	18.7	20.6	40.9	10.7	15.1	15.4	16.7	22.1	20.0	5.2	16.1	13.5	15.0	23.3	26.9
39	W.Va....	.....	5.4	4.5	18.0	54.1	18.0	15.5	15.2	14.0	17.7	17.5	20.2	1.3	7.3	13.9	24.0	24.9	28.7
40	N.C.....	0.4	2.2	1.5	11.5	23.4	60.9	2.3	7.9	11.9	17.6	26.8	33.5	2.5	11.3	16.1	23.6	21.8	24.7
41	S.C.....	1.9	2.6	3.2	8.8	20.2	63.5	4.7	11.2	12.4	25.9	30.6	15.3	6.8	22.0	21.1	16.1	17.6	16.4
42	Ga.....	0.8	0.9	2.0	13.6	26.4	56.3	9.9	20.6	8.0	21.0	16.2	24.4	5.8	22.3	22.5	20.4	16.7	12.4
43	Fla.....	9.6	8.2	13.2	20.4	29.8	18.8	11.5	13.9	19.4	22.6	21.9	10.7	37.6	28.2	15.2	9.2	6.6	3.2
	E.S.C.																		
44	Ky.....	.....	4.7	14.0	30.2	25.6	25.6	1.3	4.3	9.9	16.1	31.0	37.5	0.6	6.9	20.2	24.3	24.8	23.1
45	Tenn....	2.8	3.6	6.1	12.1	23.5	51.9	2.1	1.2	3.5	15.2	32.7	45.1	0.7	5.2	11.6	20.6	34.9	27.0
46	Ala.....	.....	2.0	1.3	6.6	34.7	55.4	1.3	3.4	9.9	12.9	30.8	41.8	6.8	17.0	16.6	13.7	20.0	25.9
47	Miss....	.....	.....	1.5	9.0	22.0	67.5	4.4	7.2	6.5	9.3	19.0	53.6	1.0	6.1	12.2	20.4	30.2	30.1
	W.S.C.																		
48	Ark.....	0.1	3.5	2.9	6.3	30.8	56.4	1.2	3.3	8.1	19.5	34.1	33.9	0.7	2.6	8.1	13.8	35.6	39.3
49	La.....	1.2	1.7	3.9	11.2	29.8	52.1	0.9	0.4	2.0	11.4	37.1	48.3	4.2	12.3	29.7	32.0	18.1	3.6
50	Okla....	2.5	4.7	12.3	13.3	25.6	41.7	.....	6.1	3.7	14.6	31.7	43.9	0.6	6.6	15.3	25.9	31.4	20.1
51	Tex.....	2.8	4.4	8.6	13.1	27.9	43.2	3.9	8.9	16.9	20.8	28.2	21.4	7.3	25.0	25.2	16.8	15.5	10.2
	Mt.																		
52	Mont....	.....	.....	14.3	28.6	42.9	14.3	.....	.....	5.4	29.7	35.1	29.7	0.3	10.3	23.2	27.7	25.3	13.2
53	Idaho...	9.6	15.1	27.1	21.1	18.1	9.0	5.0	13.4	20.8	19.3	29.7	11.9	0.6	3.6	19.4	37.7	28.7	9.9
54	Wyo.....	.....	.....	.....	.....	100.0	.....	.....	.....	.....	.....	100.0	.....	3.2	9.9	19.5	36.5	21.3	9.7
55	Colo....	5.2	17.8	22.1	28.4	17.3	9.1	0.6	6.7	17.0	22.7	34.0	19.1	2.5	13.3	27.3	28.9	18.3	9.6
56	N.Mex...	7.4	3.1	12.3	9.3	15.4	52.5	.....	5.9	3.7	16.8	37.0	36.6	9.7	19.5	23.1	24.6	16.4	6.7
57	Ariz....	31.7	14.4	14.8	18.5	8.2	12.3	4.0	11.5	14.3	28.7	24.4	17.2	15.2	24.0	26.3	16.7	13.1	4.8
58	Utah....	0.2	17.5	19.7	26.3	24.1	12.1	1.9	9.5	14.8	20.8	30.4	22.6	1.1	8.6	28.9	29.8	22.8	8.8
59	Nev.....	.....	100.0	.....	.....	.....	.....	.....	.....	.....	.....	.....	.....	6.5	25.7	24.0	26.8	12.7	4.2
	Pac.																		
60	Wash....	4.3	13.9	24.3	21.4	23.9	12.1	8.5	17.6	20.3	22.6	21.8	9.2	1.7	11.6	21.9	25.1	29.4	10.4
61	Oreg....	10.6	26.2	25.4	20.0	13.5	4.2	4.2	10.1	17.3	25.9	27.9	14.6	2.9	13.1	21.0	24.2	27.3	11.6
62	Calif...	26.1	19.3	19.5	17.3	11.0	6.9	7.3	15.6	22.7	25.7	22.1	6.6	17.8	20.3	27.2	20.6	12.0	2.0

See footnotes at end of table.

Table 38.—PERCENT DISTRIBUTION OF NUMBER OF FARMS, BY ECONOMIC CLASS FOR EACH TYPE-OF-FARM GROUP, BY DIVISIONS AND STATES: 1950—Continued

[Data are based on reports for only a sample of farms. See text. Base figures in Volume I]

	Region, division, and State	Percent of POULTRY farms						Percent of LIVESTOCK farms (other than dairy and poultry)						Percent of GENERAL—PRIMARILY CROP farms					
		Class I	Class II	Class III	Class IV	Class V	Class VI	Class I	Class II	Class III	Class IV	Class V	Class VI	Class I	Class II	Class III	Class IV	Class V	Class VI
1	U.S.....	4.9	12.8	16.2	19.3	24.5	22.3	4.6	15.2	23.5	21.9	18.9	15.9	2.8	8.2	14.6	22.6	28.1	23.8
2	The North..	4.3	12.2	14.7	19.1	25.8	23.9	4.3	18.5	29.0	23.5	15.6	9.2	2.1	8.7	17.0	20.3	24.0	27.9
3	The South..	3.9	11.2	15.8	19.4	23.9	25.8	2.7	6.2	10.4	18.5	27.6	34.6	1.2	4.5	10.3	23.7	33.3	26.9
4	The West...	9.0	18.1	21.8	20.1	21.0	10.0	12.2	18.2	21.0	20.4	18.3	9.8	8.1	18.6	24.8	21.4	16.6	10.5
	Geo. Div.																		
5	N.E.....	8.5	22.0	21.0	19.7	19.5	9.4	4.4	7.4	7.2	13.0	27.1	40.9	0.5	2.2	3.1	8.1	39.3	46.8
6	M.A.....	5.5	16.3	19.7	21.4	23.4	13.7	3.4	9.8	12.3	18.7	27.1	28.6	2.4	7.9	15.0	23.3	28.0	23.5
7	E.N.C...	2.1	7.0	10.9	19.1	28.9	32.0	4.4	17.7	26.1	23.0	17.7	11.2	1.1	7.1	17.3	22.1	24.4	28.1
8	W.N.C...	2.9	7.3	9.1	15.9	28.9	36.0	4.3	19.1	30.9	23.9	14.2	7.6	3.4	12.0	20.5	19.0	18.3	26.7
9	S.A.....	5.4	13.7	18.3	20.8	22.6	19.2	1.6	4.8	8.1	16.5	27.3	41.8	0.9	4.4	9.7	26.0	35.1	24.0
10	E.S.C...	1.6	4.5	10.8	16.2	24.0	43.0	1.3	5.4	10.3	19.1	27.3	36.6	0.5	2.0	7.2	19.3	34.7	36.3
11	W.S.C...	2.0	9.1	12.9	18.0	26.5	31.6	4.4	7.6	11.6	19.1	28.1	29.3	2.3	7.3	14.8	24.4	28.9	22.3
12	Mt.....	7.9	13.2	16.4	19.8	26.5	16.2	12.9	19.9	22.7	20.5	15.9	8.0	3.2	17.9	28.4	24.1	16.1	10.3
13	Pac.....	9.2	19.2	23.1	20.2	19.7	8.6	10.7	14.1	17.0	20.3	24.0	13.9	13.4	19.3	21.0	18.3	17.2	10.7
	N.E.																		
14	Maine...	8.0	18.7	20.7	21.2	21.9	9.5	2.1	9.1	5.3	7.0	30.9	45.6	1.5	1.5	2.7	9.8	35.6	49.0
15	N.H.....	8.5	20.2	24.1	20.0	18.5	8.7	2.3	3.9	4.2	12.0	17.8	59.8	.....	.....	3.3	6.5	47.1	43.1
16	Vt.....	4.7	21.0	15.1	15.1	25.6	18.4	4.9	4.3	5.6	7.7	27.6	49.9	.....	2.2	6.6	5.8	41.2	44.2
17	Mass....	7.3	22.1	21.7	20.5	19.5	8.9	7.7	9.1	8.9	20.5	24.4	29.4	.....	4.7	2.4	7.5	35.4	50.0
18	R.I.....	3.9	26.5	19.7	17.9	16.9	15.0	6.7	13.3	13.3	13.3	13.3	40.0	.....	.....	.....	.....	.....	100.0
19	Conn....	12.5	26.0	19.7	18.4	16.6	6.9	3.9	6.3	10.4	17.9	34.6	26.9	.....	3.2	.....	9.7	45.2	41.9
	M.A.																		
20	N.Y.....	4.6	13.6	21.7	22.9	24.1	13.1	2.6	6.5	12.0	19.0	29.1	30.8	2.1	5.8	13.9	23.9	29.2	25.0
21	N.J.....	11.8	29.8	20.4	17.0	13.9	7.1	12.8	11.8	13.9	13.6	27.1	20.8	4.0	17.9	25.8	24.4	17.4	10.5
22	Pa.....	3.3	12.1	18.1	22.4	27.1	16.9	3.0	11.2	12.4	19.0	26.3	28.1	2.2	7.4	12.8	22.0	29.8	25.8
	E.N.C.																		
23	Ohio....	2.3	7.0	12.5	20.1	29.5	28.8	2.2	13.2	25.9	25.4	20.3	12.9	0.6	7.7	21.5	27.6	23.9	18.7
24	Ind.....	3.1	9.5	11.7	16.9	28.0	30.9	2.8	16.8	27.7	24.8	17.8	10.2	2.7	12.4	19.6	26.1	15.0	24.3
25	Ill.....	1.4	4.0	5.9	13.7	29.0	46.0	8.3	23.8	24.8	19.4	14.2	9.5	1.2	9.9	23.3	19.1	24.9	21.7
26	Mich....	1.2	6.0	11.9	24.1	30.5	26.3	1.6	7.0	18.2	24.0	28.7	20.4	0.4	6.8	17.5	22.2	25.0	28.0
27	Wis.....	2.3	8.0	11.9	21.2	26.7	29.9	2.1	17.6	33.5	23.1	15.1	8.6	1.6	2.0	7.0	16.2	29.0	44.2
	W.N.C.																		
28	Minn....	4.9	11.4	13.2	21.7	27.0	21.7	2.7	22.9	38.7	21.2	9.9	4.6	3.9	8.7	19.5	13.9	16.8	37.1
29	Iowa....	4.3	8.3	8.5	12.9	27.8	38.2	5.4	27.4	36.7	19.8	7.8	2.9	1.7	7.7	18.7	22.4	22.4	27.1
30	Mo.....	1.5	4.9	8.9	14.0	28.4	42.3	1.8	7.0	17.9	27.7	26.5	19.1	2.6	6.4	20.9	22.0	15.6	32.5
31	N.Dak...	2.1	17.8	3.6	19.6	23.1	33.8	2.5	13.5	30.5	29.7	17.0	6.9	14.3	37.1	18.7	6.5	12.5	10.9
32	S.Dak...	2.0	4.2	4.2	19.8	31.9	37.9	3.7	18.2	35.9	27.5	11.1	3.6	1.1	12.0	13.1	23.5	21.7	28.7
33	Nebr....	2.1	7.2	5.4	10.6	30.4	44.3	6.3	20.0	33.1	24.5	11.6	4.4	2.1	18.8	27.9	20.8	14.6	15.7
34	Kans....	1.0	2.3	5.8	13.8	34.3	42.9	6.0	15.5	24.7	26.2	18.6	9.1	3.5	12.5	18.1	18.8	26.8	20.3
	S.A.																		
35	Del.....	23.7	35.7	15.4	10.7	7.5	6.9	3.6	7.3	6.0	14.5	16.1	52.4	4.2	4.2	12.5	25.0	29.2	25.0
36	Md.....	10.9	22.8	17.8	15.6	18.6	14.3	2.4	10.1	17.2	22.7	23.9	23.7	2.0	8.0	17.9	19.7	30.7	21.6
37	D.C.....	(*)	(*)	(*)	(*)	(*)	(*)	(*)	(*)	(*)	(*)	(*)	(*)	.....	.....	.....	.....	.....	.....
38	Va.....	6.7	11.4	15.1	18.6	23.7	24.5	2.2	6.5	10.8	20.3	27.1	33.1	1.6	7.4	12.0	26.5	28.2	24.3
39	W.Va....	1.2	10.6	17.5	18.9	26.7	25.1	0.6	2.8	5.3	14.2	29.6	47.5	.....	4.7	0.4	11.1	27.8	56.0
40	N.C.....	0.9	7.2	16.2	23.7	26.5	25.5	0.4	1.8	4.7	13.9	26.4	52.8	0.3	3.5	9.4	27.4	34.1	25.3
41	S.C.....	4.3	8.8	14.9	19.4	27.3	25.3	1.0	3.5	6.3	14.8	25.4	49.0	1.2	4.5	7.3	18.3	33.5	35.2
42	Ga.....	1.3	11.7	24.8	27.0	23.0	12.2	0.9	4.4	7.7	14.5	26.9	45.6	0.8	4.1	10.0	28.7	37.6	18.7
43	Fla.....	4.3	11.3	18.3	21.7	22.9	21.5	4.2	7.4	8.3	15.2	28.1	36.8	1.8	4.1	9.3	23.5	35.4	25.9
	E.S.C.																		
44	Ky.....	2.1	3.5	5.0	6.7	23.0	59.8	2.0	7.6	14.1	21.9	26.3	28.1	0.3	4.5	10.2	29.2	29.4	26.3
45	Tenn....	1.5	2.7	7.5	13.3	23.1	51.9	0.7	4.0	9.4	20.1	29.9	35.9	0.7	1.4	9.1	17.6	36.2	34.9
46	Ala.....	2.6	4.4	13.8	20.7	27.0	31.6	1.5	5.3	7.2	16.0	25.6	44.3	0.4	1.6	6.8	20.7	38.1	32.4
47	Miss....	.....	7.1	15.3	21.4	22.0	34.1	0.8	2.9	5.7	12.8	25.8	52.1	0.5	1.7	2.4	9.4	28.7	57.4
	W.S.C.																		
48	Ark.....	1.9	13.6	21.1	26.5	18.8	18.1	0.5	2.1	4.4	13.0	28.5	51.5	1.6	2.2	8.6	16.4	29.0	42.2
49	La.....	0.2	.....	6.4	18.7	21.0	53.8	2.1	4.5	7.6	10.6	29.7	45.5	0.5	0.7	1.8	17.9	46.4	32.8
50	Okla....	0.3	4.1	6.5	11.4	32.2	45.5	3.0	6.2	11.7	20.3	30.5	28.4	1.7	10.9	20.2	27.7	25.8	13.8
51	Tex.....	2.6	8.4	10.2	14.7	30.0	34.0	6.5	10.2	14.0	21.2	26.5	21.7	3.6	9.0	18.1	27.1	23.8	18.4
	Mt.																		
52	Mont....	0.3	11.1	19.4	8.3	35.0	25.8	9.1	21.9	27.5	21.1	14.8	5.6	1.6	14.9	23.6	26.6	16.3	17.0
53	Idaho...	8.2	7.4	8.3	25.0	25.0	26.0	11.6	17.8	23.0	23.5	17.2	6.8	3.1	21.3	33.3	24.0	13.9	4.5
54	Wyo.....	1.6	7.8	16.4	11.7	31.3	31.3	14.8	23.7	23.8	20.2	13.2	4.3	1.5	22.6	20.7	29.5	9.0	16.7
55	Colo....	7.4	11.1	16.7	19.3	28.3	17.2	16.0	20.1	22.3	21.5	13.5	6.6	3.2	21.7	35.1	20.7	12.0	7.3
56	N.Mex...	2.1	14.9	.....	20.7	22.8	39.4	12.1	15.8	16.3	15.3	19.4	21.0	2.0	10.9	18.7	18.7	23.8	25.8
57	Ariz....	4.9	4.5	15.4	17.2	38.0	19.9	17.4	20.9	14.6	14.7	23.3	9.1	13.8	18.3	19.6	13.6	20.4	14.4
58	Utah....	11.5	18.6	20.2	21.7	21.3	6.7	11.7	17.0	21.4	22.3	19.4	8.2	2.9	7.6	21.7	32.7	23.8	11.3
59	Nev.....	.....	9.5	9.5	14.3	38.1	28.6	18.2	18.0	17.8	18.0	19.1	8.9	1.3	22.4	20.7	25.7	19.4	10.5
	Pac.																		
60	Wash....	4.1	13.8	22.4	23.5	24.2	12.0	5.8	8.3	14.4	22.9	29.3	19.3	5.5	13.5	23.8	22.9	18.6	15.7
61	Oreg....	4.8	15.0	20.4	23.1	26.5	10.2	8.0	14.2	17.8	20.8	25.8	13.4	6.5	22.0	23.0	19.8	18.5	10.3
62	Calif...	11.8	21.8	24.0	18.5	16.7	7.1	14.4	16.6	17.7	18.9	20.6	11.7	19.6	19.3	19.1	16.3	16.1	9.7

See footnotes at end of table.

Table 38.—PERCENT DISTRIBUTION OF NUMBER OF FARMS, BY ECONOMIC CLASS FOR EACH TYPE-OF-FARM GROUP, BY DIVISIONS AND STATES: 1950—Continued

[Data are based on reports for only a sample of farms. See text. Base figures in Volume I]

	Region, division, and State	Percent of GENERAL—PRIMARILY LIVESTOCK farms						Percent of GENERAL—CROP AND LIVESTOCK farms						Percent of MISCELLANEOUS farms					
		Class I	Class II	Class III	Class IV	Class V	Class VI	Class I	Class II	Class III	Class IV	Class V	Class VI	Class I	Class II	Class III	Class IV	Class V	Class VI
1	U.S.....	0.4	5.8	23.4	31.1	24.3	15.0	0.8	8.6	24.4	28.3	23.6	14.2	8.7	11.5	13.1	18.1	25.2	23.4
2	The North..	0.4	6.8	27.2	33.7	22.3	9.7	0.7	11.3	33.4	31.8	16.9	5.8	12.5	14.5	15.7	18.0	21.5	17.7
3	The South..	0.4	1.7	6.3	19.2	32.4	40.0	0.6	3.0	9.3	22.9	35.2	29.0	5.0	7.1	9.5	16.7	29.2	32.6
4	The West...	1.0	4.4	19.2	31.1	30.7	13.6	3.5	15.3	28.3	27.7	18.9	6.3	9.3	16.3	16.5	22.3	23.3	12.2
	Geo. Div.																		
5	N.E.....	4.5	10.3	18.3	16.2	25.4	25.4	2.6	6.9	12.3	23.7	26.8	27.7	10.0	10.6	12.1	17.5	30.2	19.5
6	M.A.....	2.2	17.3	23.7	24.2	20.5	12.1	1.9	14.8	23.5	23.2	22.8	13.8	14.2	16.1	16.5	17.0	19.2	17.0
7	E.N.C...	0.4	7.2	26.4	34.1	22.4	9.5	0.7	10.4	30.9	31.3	20.0	6.8	13.4	15.5	16.9	18.4	20.2	15.6
8	W.N.C...	0.2	5.4	28.3	34.4	22.4	9.4	0.6	11.7	36.6	33.2	13.9	4.0	10.0	13.7	15.8	19.5	18.9	22.0
9	S.A.....	0.4	2.4	6.4	16.9	27.1	46.7	0.7	3.3	9.6	21.1	33.0	32.3	5.3	7.4	10.3	17.5	28.6	30.8
10	E.S.C...	0.3	1.5	5.7	19.0	34.3	39.2	0.3	2.1	7.3	20.5	37.9	31.9	3.2	5.4	7.5	14.6	31.6	37.9
11	W.S.C...	0.5	1.2	6.8	21.7	35.4	34.5	0.9	4.0	12.0	28.0	33.0	22.2	7.2	8.9	10.2	17.6	26.9	29.1
12	Mt.....	1.1	4.8	20.4	35.1	29.0	9.5	3.0	15.9	30.4	27.6	17.5	5.6	8.4	16.7	14.5	25.5	24.9	10.0
13	Pac.....	0.8	3.8	17.2	24.6	33.4	20.1	4.4	14.2	23.7	27.9	22.0	7.8	9.5	16.2	17.0	21.5	22.9	12.8
	N.E.																		
14	Maine...	2.9	7.3	19.4	12.1	29.1	29.1	1.5	3.8	12.2	24.9	27.7	29.9	2.3	5.2	9.6	13.9	38.1	30.9
15	N.H.....	.....	20.0	10.0	10.0	20.0	40.0	.....	9.3	12.3	29.0	27.8	21.6	12.0	5.7	12.0	12.0	41.7	16.7
16	Vt.....	.....	5.6	16.7	27.8	22.2	27.8	0.7	3.5	21.1	14.8	31.7	28.2	2.8	2.5	11.5	16.4	36.9	30.0
17	Mass....	9.8	8.2	24.6	8.2	24.6	24.6	10.8	12.7	6.3	25.3	22.8	22.2	18.0	18.4	14.4	19.8	18.8	10.6
18	R.I.....	.....	16.7	.....	83.3	.....	.....	.....	.....	.....	33.3	.....	66.7	4.0	20.0	8.0	32.0	20.0	16.0
19	Conn....	12.5	18.7	18.7	18.7	25.0	6.2	2.2	21.7	10.9	10.9	21.7	32.6	16.3	13.0	14.1	21.7	28.3	6.5
	M.A.																		
20	N.Y.....	1.8	15.0	19.5	21.8	24.8	17.0	2.3	11.5	22.8	26.5	23.9	12.9	13.3	15.3	17.9	16.2	18.9	18.4
21	N.J.....	5.9	35.3	29.4	11.8	11.8	5.9	2.0	13.0	20.2	20.2	33.1	11.5	19.2	18.7	21.5	15.0	15.9	9.8
22	Pa.....	2.2	17.5	24.5	24.9	19.7	11.2	1.7	16.5	24.0	21.7	21.7	14.3	12.9	15.7	13.0	18.7	21.0	18.7
	E.N.C.																		
23	Ohio....	0.2	6.1	28.2	35.3	21.4	8.7	0.4	8.0	31.2	31.7	21.7	7.0	16.9	19.1	16.0	16.5	18.8	12.8
24	Ind.....	0.1	7.0	26.3	34.9	22.7	9.0	0.6	10.6	29.4	32.2	20.8	6.4	11.6	10.7	12.7	19.8	21.9	23.4
25	Ill.....	0.9	8.7	23.2	27.6	25.3	14.2	1.0	15.6	36.5	27.2	14.3	5.4	20.3	16.9	15.4	21.5	14.7	11.2
26	Mich....	0.1	3.2	19.6	40.3	26.5	10.3	0.5	5.3	23.7	35.9	25.9	8.6	10.6	11.5	18.0	16.9	24.4	18.6
27	Wis.....	1.0	13.6	35.5	31.0	14.3	4.6	1.2	10.7	30.8	30.7	17.1	9.5	7.1	17.2	20.9	18.9	21.3	14.6
	W.N.C.																		
28	Minn....	0.2	8.4	42.7	33.5	12.1	3.1	0.6	16.5	43.6	27.5	9.3	2.5	8.9	9.3	15.6	20.2	25.9	20.2
29	Iowa....	0.3	9.3	34.9	30.8	18.3	6.5	0.6	20.2	45.0	24.6	7.9	1.7	14.7	19.1	19.1	15.1	14.1	18.1
30	Mo.....	(1)	0.8	9.3	30.7	35.2	24.0	0.5	4.5	20.2	34.8	25.1	15.0	6.3	10.0	13.4	20.9	21.2	28.2
31	N.Dak...	0.1	4.1	18.3	47.8	25.4	4.3	0.5	6.7	31.5	43.0	15.8	2.5	1.2	24.7	18.5	24.7	.....	30.9
32	S.Dak...	0.2	1.4	22.5	44.9	25.6	5.4	0.3	9.3	40.7	35.8	12.3	1.5	8.6	37.6	16.1	16.1	16.1	5.4
33	Nebr....	0.1	2.2	23.4	38.4	27.3	8.6	0.9	9.9	37.3	37.0	12.6	2.4	16.4	16.7	20.4	18.6	18.6	9.3
34	Kans....	0.1	2.0	14.8	38.2	31.9	13.0	0.4	6.2	28.7	39.1	20.5	5.1	11.9	14.9	12.2	21.7	8.1	31.2
	S.A.																		
35	Del.....	.....	8.3	29.2	29.2	12.5	20.8	0.8	13.5	15.6	27.3	26.0	16.9	37.5	41.7	.....	20.8	.....	.....
36	Md.....	1.0	8.4	11.0	27.4	28.7	23.6	1.5	11.7	24.5	25.4	18.5	18.5	19.6	14.6	10.7	10.7	18.1	26.3
37	D.C.....	.....	.....	.....	.....	.....	.....	.....	.....	.....	.....	.....	.....	(*)	(*)	(*)	(*)	(*)	(*)
38	Va.....	0.3	2.0	7.0	20.8	26.6	43.4	0.6	2.4	7.3	22.7	35.1	31.8	5.4	6.6	10.9	18.4	26.1	32.7
39	W.Va....	.....	0.9	2.7	10.5	27.4	58.6	.....	2.2	6.7	10.8	27.8	52.5	2.0	10.8	7.3	15.5	25.2	39.2
40	N.C.....	0.1	2.2	4.2	14.8	27.2	51.4	0.1	1.1	6.2	21.4	36.9	34.3	1.9	5.5	10.7	18.2	27.8	35.9
41	S.C.....	3.2	1.8	1.8	10.6	31.7	51.1	1.2	3.8	8.7	15.5	33.4	37.4	3.8	8.8	9.2	18.0	31.4	28.8
42	Ga.....	1.3	0.4	8.1	8.1	25.1	57.0	1.0	3.4	11.1	21.4	30.5	32.6	3.9	6.1	8.2	17.9	32.5	31.3
43	Fla.....	.....	.....	14.4	12.0	36.8	36.8	0.8	2.6	10.7	22.3	40.8	22.7	13.4	9.9	16.8	16.7	25.4	17.8
	E.S.C.																		
44	Ky.....	0.3	1.7	6.4	23.2	31.4	37.0	0.3	3.1	11.4	26.3	37.8	21.0	7.7	10.1	12.0	10.9	24.5	34.8
45	Tenn....	0.1	1.1	5.6	18.3	37.4	37.4	0.2	1.6	5.7	20.4	39.8	32.2	4.4	4.5	5.9	13.5	29.0	42.8
46	Ala.....	1.5	3.5	7.0	16.3	30.3	41.4	0.8	2.0	5.0	15.0	37.5	39.7	2.6	4.9	7.9	17.2	34.6	32.8
47	Miss....	0.2	1.8	1.8	6.2	31.7	58.3	0.1	0.7	1.3	9.0	33.8	55.1	0.6	4.4	5.9	14.1	33.7	41.4
	W.S.C.																		
48	Ark.....	0.6	0.6	1.6	10.6	27.8	58.6	0.4	1.4	3.1	11.6	37.1	46.5	2.7	3.0	5.4	13.7	31.1	44.0
49	La.....	.....	4.7	5.9	6.5	30.0	52.9	1.0	0.6	4.2	17.0	34.5	42.7	4.5	6.8	15.2	17.2	28.4	28.1
50	Okla....	0.4	0.7	8.3	24.7	40.9	25.1	0.5	4.3	14.3	33.6	31.5	15.7	12.7	22.5	12.7	14.1	15.5	22.5
51	Tex.....	0.5	1.9	8.0	25.4	33.9	30.4	1.4	4.9	13.9	30.2	32.6	17.0	9.7	10.2	10.5	21.0	26.5	22.0
	Mt.																		
52	Mont....	0.9	4.3	17.1	38.4	31.7	7.7	2.3	16.8	31.7	28.3	14.4	6.5	5.1	4.7	8.9	23.3	32.2	25.8
53	Idaho...	1.8	5.9	26.4	35.1	22.7	8.1	2.8	16.3	35.1	29.1	13.5	3.2	7.3	21.3	5.6	26.6	29.4	9.8
54	Wyo.....	.....	8.0	14.9	32.3	37.3	7.5	4.6	20.4	25.3	31.5	14.9	3.3	.....	4.0	44.0	40.0	4.0	8.0
55	Colo....	0.6	3.9	16.5	32.2	32.8	13.9	4.0	19.3	28.5	25.1	17.4	5.7	17.4	18.7	14.7	20.9	20.9	7.4
56	N.Mex...	.....	6.7	.....	13.3	40.0	40.0	2.1	9.8	25.0	16.5	27.0	19.6	8.8	22.1	17.6	.....	51.5	.....
57	Ariz....	16.1	.....	32.3	32.3	19.4	.....	12.9	10.3	23.9	7.1	36.1	9.7	.....	29.2	20.8	16.7	29.2	4.2
58	Utah....	0.8	1.3	24.7	43.7	24.4	5.1	0.7	9.4	28.1	31.2	25.5	5.2	5.3	13.3	15.2	36.0	22.7	7.6
59	Nev.....	.....	11.1	22.2	27.8	38.9	.....	8.7	3.9	20.5	39.4	19.7	7.9	19.4	48.4	.....	32.3	.....	.....
	Pac.																		
60	Wash....	0.1	3.0	13.5	18.1	40.5	24.7	1.3	9.1	24.0	29.5	25.2	11.0	7.3	12.6	16.1	20.8	28.6	14.6
61	Oreg....	0.6	2.4	15.4	29.7	32.5	19.5	1.8	13.6	24.8	31.5	21.0	7.3	4.8	14.4	15.5	26.5	27.5	11.3
62	Calif...	2.5	8.0	27.4	24.9	23.6	13.7	10.9	18.9	21.8	21.0	21.2	6.2	13.5	19.3	18.4	19.1	17.1	12.6

*Not available.
[1]0.05 percent or less.

Table 39.—CASH-GRAIN FARMS—SELECTED CHARACTERISTICS,

[Data are based on reports for only a sample

	Region, division, and State	Number of cash-grain farms	Averages for cash-grain farms				Percent of cropland harvested on cash-grain farms represented by acres of—			Percent of quantity harvested that was sold			Percent of cash-grain farms reporting—							
			Total land per farm (acres)	Value of land and buildings (dollars)		Farm products sold per farm (dollars)	All corn	Wheat threshed	Oats threshed	Corn for grain	Wheat threshed	Oats threshed	Cattle and calves	Milk cows	Hogs and pigs	Chickens 4 mo. old and over	Tractor	Grain combine	Corn picker	Pick-up hay baler
				Per farm	Per acre															
1	U.S.....	430,389	401.0	31,844	79.54	7,306	17.9	[1]45.8	[1]8.1	70.9	[1]91.2	[1]48.5	75.3	65.9	48.8	71.6	85.6	51.0	26.4	5.4
2	The North..	318,356	322.5	29,677	91.21	6,510	24.8	[1]37.7	10.8	71.2	[1]89.4	46.9	76.2	67.5	52.6	71.7	87.3	51.0	34.5	5.7
3	The South..	62,455	418.8	30,534	74.14	7,867	5.3	[1]59.6	3.1	61.6	[1]93.4	59.9	77.2	64.5	44.0	76.4	75.6	43.8	4.3	4.7
4	The West...	49,578	882.8	47,398	54.55	11,713	1.9	66.0	2.0	75.8	92.9	68.3	67.6	57.4	30.7	65.3	87.5	60.3	2.1	4.7
	Geo. Div.																			
5	N.E.....	100	131.8	5,886	47.76	1,565	4.8	(***)	9.9	100.0	(***)	62.1	50.0	45.0	25.0	30.0	60.0	10.0	.....	.....
6	M.A.....	6,560	133.8	13,104	98.55	2,753	19.7	25.1	12.1	65.5	84.6	42.4	54.8	45.9	32.6	55.4	74.9	27.4	11.8	9.9
7	E.N.C...	120,837	191.6	34,040	175.95	6,840	40.6	14.4	14.7	71.3	90.2	54.0	76.0	66.5	56.2	72.9	86.3	50.9	46.5	7.4
8	W.N.C...	190,859	412.0	27,555	66.83	6,433	19.1	[1]46.2	9.4	71.2	[1]89.3	41.3	77.0	68.8	51.0	71.5	88.3	51.9	27.8	4.5
9	S.A.....	10,255	203.2	14,090	72.18	2,596	32.1	[1]16.8	9.7	62.7	[1]83.4	69.2	67.0	57.8	61.0	74.4	58.3	31.1	11.8	7.2
10	E.S.C...	6,956	159.5	11,960	76.16	2,995	41.8	[1]6.2	2.8	60.4	[1]87.0	43.8	63.2	55.5	59.5	75.6	47.2	21.7	8.9	6.4
11	W.S.C...	45,244	507.5	36,649	74.22	9,857	2.0	[1]64.5	2.7	61.4	[1]93.6	58.1	81.6	67.4	37.8	77.0	83.9	50.0	1.9	3.8
12	Mt.....	33,853	859.2	32,726	38.54	8,790	2.7	68.7	1.6	74.5	92.0	54.9	70.2	60.0	32.7	66.8	88.2	60.9	2.8	3.8
13	Pac.....	15,725	932.2	80,883	88.47	18,006	0.3	61.1	2.7	84.5	94.2	80.6	62.1	52.0	26.6	62.0	85.9	58.9	0.7	6.6
	N.E.																			
14	Maine...	90	134.8	4,691	37.28	1,425	.....	(***)	11.6	.....	(***)	62.1	55.6	50.0	27.8	33.3	61.1	11.1	.....	.....
15	N.H.....	5	60.0	8,500	141.67	1,950	44.4	(***)	.....	.....	(***)	.....	.....	....	....	.....	.....	.....	.....	.....
16	Vt.....	.....	.....	.....	.....	.....	.....	(***)	.....	.....	(***)	.....	.....	....	....	.....	.....	.....	.....	.....
17	Mass....	.....	.....	.....	.....	.....	.....	(***)	(3)	.....	(***)	(3)	.....	....	....	.....	.....	.....	.....	.....
18	R.I.....	.....	.....	.....	.....	.....	.....	(***)	(3)	.....	(***)	(3)	.....	....	....	.....	.....	.....	.....	.....
19	Conn....	5	150.0	20,000	133.33	3,700	25.0	(***)	(3)	100.0	(***)	(3)	.....	....	....	.....	.....	.....	.....	.....
	M.A.																			
20	N.Y.....	2,974	137.1	11,337	82.99	3,208	6.6	26.1	12.3	44.3	85.4	43.5	58.9	51.2	27.1	53.3	80.8	33.6	4.1	9.3
21	N.J.....	327	147.6	25,500	169.71	3,837	38.2	19.2	4.0	77.4	91.8	78.5	41.3	32.1	18.3	47.4	74.0	29.7	28.1	15.6
22	Pa.....	3,259	129.3	13,568	106.04	2,229	30.8	24.9	12.8	67.6	82.9	39.4	52.5	42.5	39.1	58.2	69.6	21.5	17.2	9.8
	E.N.C.																			
23	Ohio....	21,687	161.0	25,590	157.18	5,032	33.1	22.8	12.8	62.8	88.3	49.6	71.5	63.4	44.5	65.9	84.5	47.9	38.3	8.4
24	Ind.....	22,458	189.6	27,528	143.72	6,031	43.3	16.6	9.5	64.4	90.1	44.7	72.0	61.1	57.9	67.9	81.8	45.6	48.9	7.2
25	Ill.....	60,172	218.7	44,361	201.17	8,651	45.0	10.4	16.4	75.3	92.4	57.9	84.0	73.7	67.2	81.2	90.0	57.7	57.8	7.5
26	Mich....	14,972	133.5	15,511	116.37	3,772	14.9	26.0	15.4	51.1	87.4	36.6	61.2	54.3	30.2	60.4	82.8	39.2	12.3	5.7
27	Wis.....	1,548	157.2	13,676	89.21	3,152	27.9	3.1	27.5	72.4	76.7	62.1	34.1	27.3	20.2	39.0	68.3	20.2	15.4	7.7
	W.N.C.																			
28	Minn....	24,842	273.0	22,814	83.04	6,536	25.7	14.0	18.4	71.0	85.3	43.4	69.0	63.0	53.0	66.8	90.0	42.2	37.9	4.8
29	Iowa....	26,244	199.4	35,473	176.36	6,741	53.1	[4]3.0	23.8	70.7	[4]87.9	47.8	77.2	69.7	67.8	73.2	85.5	34.9	50.7	5.4
30	Mo.....	12,936	231.9	19,574	83.58	4,668	36.0	23.5	6.9	60.5	91.3	33.0	74.9	67.0	60.2	73.7	75.4	39.4	27.1	6.9
31	N.Dak...	39,109	617.0	19,326	31.72	6,520	4.0	56.4	7.0	45.7	84.5	31.9	75.8	70.7	44.2	65.3	92.8	63.2	7.2	3.2
32	S.Dak...	13,667	502.3	21,632	42.77	5,786	20.2	36.2	14.1	66.9	85.1	47.7	73.8	62.3	51.7	67.1	88.2	44.9	38.0	4.3
33	Nebr....	33,088	359.1	29,452	81.25	6,321	41.0	36.6	9.2	78.8	92.2	30.2	82.2	73.6	55.1	76.6	88.5	46.1	45.2	3.3
34	Kans....	40,973	506.2	36,684	73.42	6,952	6.1	76.1	2.0	65.6	93.0	34.1	80.2	68.9	39.0	75.8	89.0	69.0	9.4	5.5
	S.A.																			
35	Del.....	611	172.0	13,016	78.26	2,942	37.4	15.3	0.6	68.6	75.7	51.0	51.4	44.8	45.2	50.6	59.6	23.4	15.2	5.9
36	Md.....	1,398	206.2	18,907	92.18	3,729	33.0	32.2	1.0	71.7	90.0	32.1	73.3	62.8	53.1	69.1	74.2	32.0	24.9	7.8
37	D.C.....	.....	.....	.....	.....	.....	.....	.....	.....	.....	.....	.....	.....	....	....	.....	.....	.....	.....	.....
38	Va.....	2,396	221.4	16,411	73.55	3,230	30.3	22.0	3.0	61.5	83.3	53.6	74.2	64.5	70.9	80.1	63.0	36.1	15.6	10.0
39	W.Va....	337	174.6	16,150	90.58	2,381	34.7	22.4	2.8	61.8	81.1	27.9	77.4	66.8	59.6	69.7	48.1	7.4	12.2	5.9
40	N.C.....	3,141	176.1	12,114	75.04	2,043	31.9	15.9	10.3	54.1	75.2	62.3	68.5	60.7	66.5	79.4	57.5	33.8	10.1	6.2
41	S.C.....	1,148	228.9	13,609	65.98	1,928	26.7	(3)	28.2	61.5	(3)	69.0	57.1	43.8	53.1	71.7	44.7	25.3	0.7	8.8
42	Ga.....	1,070	228.4	8,811	42.50	2,146	34.1	(3)	26.5	62.2	(3)	83.0	56.1	48.7	53.6	71.2	49.1	30.0	2.5	3.1
43	Fla.....	154	263.2	13,401	47.19	915	59.6	(***)	(3)	61.3	(***)	(3)	55.8	49.4	39.6	78.6	38.3	22.7	.....	0.6
	E.S.C.																			
44	Ky.....	2,128	187.0	14,149	78.13	3,655	54.1	8.6	0.4	64.3	89.1	31.7	65.2	58.1	58.7	73.4	57.0	23.6	19.4	7.3
45	Tenn....	2,457	125.6	10,669	84.01	2,120	41.9	10.5	3.6	58.1	84.6	62.6	61.9	54.4	59.2	75.6	41.7	19.7	3.8	6.3
46	Ala.....	870	141.1	8,818	66.02	2,025	42.7	(3)	3.6	62.3	(3)	67.4	72.9	63.2	60.5	77.0	50.2	22.4	9.3	5.3
47	Miss....	1,501	186.8	12,720	69.19	2,827	21.9	(3)	5.5	44.2	(3)	22.4	57.0	49.4	60.6	78.1	40.6	21.9	1.9	6.1
	W.S.C.																			
48	Ark.....	3,751	378.3	23,940	70.31	10,688	6.1	0.6	10.2	49.8	79.7	65.0	68.0	57.6	46.6	79.8	78.6	44.1	2.7	6.0
49	La.....	4,474	301.6	29,645	103.40	9,133	1.0	(***)	0.8	38.9	(***)	37.8	89.9	80.1	61.2	89.1	67.2	24.1	0.6	2.9
50	Okla....	19,962	433.6	32,499	75.11	7,193	1.4	86.2	1.6	61.0	92.3	31.0	83.0	67.7	31.0	77.2	87.7	57.4	1.4	4.7
51	Tex.....	17,057	676.4	46,440	70.54	12,983	2.3	59.1	2.9	66.0	95.1	65.5	80.9	65.8	37.7	72.9	85.1	49.5	2.7	2.6
	Mt.																			
52	Mont....	10,370	1,252.3	32,186	25.92	8,545	0.9	84.8	1.0	.....	89.6	37.9	65.1	53.1	26.0	65.1	92.2	74.5	0.8	3.1
53	Idaho...	7,133	505.4	39,845	80.01	9,416	0.2	64.4	3.4	76.6	93.4	70.5	76.7	68.5	28.9	63.6	89.5	59.0	0.4	6.0
54	Wyo.....	2,005	737.7	21,976	31.03	7,717	1.7	56.0	6.2	42.9	91.8	48.3	74.2	65.9	37.4	74.4	92.1	54.1	0.3	2.8
55	Colo....	9,396	855.5	32,493	38.78	9,644	6.8	59.6	1.4	76.5	94.4	49.8	71.3	60.7	39.5	70.7	87.2	56.3	8.4	2.1
56	N.Mex...	2,413	776.5	25,225	33.18	7,111	2.4	42.2	0.3	47.1	94.3	28.7	79.2	68.3	47.2	78.7	86.2	53.6	1.9	2.5
57	Ariz....	834	193.4	40,505	207.07	9,675	1.0	17.4	(3)	91.6	96.3	(3)	38.4	30.3	13.3	57.0	59.8	28.5	0.6	7.4
58	Utah....	1,644	561.2	26,963	49.47	6,153	0.5	76.8	1.0	60.3	88.8	51.7	66.9	57.6	34.2	47.3	76.0	47.7	.....	8.2
59	Nev.....	58	318.7	24,478	83.06	6,363	.....	36.0	(3)	.....	83.8	(3)	55.2	46.6	36.2	53.4	55.2	8.6	.....	27.6
	Pac.																			
60	Wash....	6,392	1,172.7	84,089	73.53	18,013	0.1	84.8	1.6	83.7	94.4	74.2	75.5	64.9	34.5	71.9	90.9	73.7	0.4	6.1
61	Oreg....	3,562	953.0	56,677	60.09	12,378	0.2	72.9	5.1	66.2	93.2	81.4	72.5	62.1	28.6	62.7	85.7	62.9	1.1	7.7
62	Calif...	5,771	653.0	92,707	146.33	21,471	0.7	19.5	3.1	86.8	94.3	86.1	40.8	31.6	16.3	50.7	80.5	40.1	0.7	6.5

***Not available; separate inquiry not on questionnaire for all States. See text. [1]Totals for States tabulated by type of farm. [2]0.05 percent or less. [3]Not tabulated by type of farm. [4]Winter wheat only. Spring wheat not tabulated by type of farm.

BY DIVISIONS AND STATES: CENSUS OF 1950

of farms. See text. Base data in Vol. I]

Percent of total value of farm products sold for cash-grain farms represented by expenditures for—				Percent distribution of total value of farm products sold for cash-grain farms, by source										Percent of totals for all farms represented by totals for cash-grain farms							
				Crops					Livestock and livestock products						Value of farm products sold				Acres of—		
Machine hire	Hired labor	Feed	Gasoline and other petroleum fuel and oil	All crops	Field crops	Vegetables	Fruits and nuts	Horticultural specialties	All livestock and products	Dairy products	Poultry and products	Other livestock and products	Forest products	Number of farms	All products	All crops	Field crops	All livestock and products	All corn	Wheat threshed	Oats threshed	
3.7	6.6	4.2	7.7	79.9	79.4	0.4	0.1	(2)	20.1	3.1	2.5	14.5	0.1	8.0	14.1	25.6	31.1	5.1	20.6	[1]61.8	[1]22.0	1
3.3	5.2	4.9	8.0	75.8	75.5	0.3	(2)	(2)	24.1	4.0	3.3	16.8	(2)	14.0	17.6	43.2	50.6	6.2	27.0	[1]56.9	22.5	2
5.6	8.8	3.8	7.3	85.3	85.0	0.2	0.1	(2)	14.6	1.2	1.4	12.0	0.1	2.4	7.6	10.4	11.7	3.1	3.3	[1]60.9	14.1	3
3.8	10.0	2.2	7.2	89.8	88.5	0.9	0.4	(2)	10.2	1.2	0.7	8.3	(2)	10.7	14.2	24.0	37.4	3.1	29.1	77.4	27.9	4
4.7	11.5	6.4	10.8	80.8	72.5	5.1	2.8	0.3	13.4	7.3	2.1	3.9	5.9	0.1	(2)	0.1	0.1	(2)	0.1	(***)	0.4	5
5.2	10.9	8.3	9.0	80.7	76.9	2.9	0.8	0.1	18.9	6.3	4.8	7.8	0.4	2.2	1.3	4.0	9.3	0.3	4.5	8.9	4.3	6
2.7	4.7	5.3	6.8	75.9	75.3	0.5	0.1	(2)	24.1	4.9	3.2	16.0	0.1	13.7	20.3	47.2	55.9	7.3	35.5	34.2	24.4	7
3.7	5.5	4.6	8.8	75.7	75.6	0.1	(2)	(2)	24.3	3.4	3.3	17.6	(2)	19.4	21.4	52.5	54.1	7.5	25.2	[1]63.4	22.9	8
4.1	17.4	6.5	10.7	83.0	80.0	2.4	0.6	(2)	16.1	2.8	3.6	9.7	0.9	1.1	1.2	1.7	2.1	0.6	3.0	[1]11.8	8.2	9
4.6	14.5	3.7	10.3	84.7	84.2	0.3	0.2	(2)	15.0	1.2	1.6	12.2	0.3	0.8	1.3	1.9	2.0	0.5	2.5	[1]6.4	3.7	10
5.4	8.0	3.6	6.9	85.5	85.3	0.1	(2)	(2)	14.5	1.1	1.2	12.1	(2)	5.8	15.4	20.4	21.4	6.4	5.0	[1]67.9	19.7	11
4.3	8.1	2.7	8.8	87.0	86.7	0.2	(2)	(2)	13.0	1.7	1.0	10.2	(2)	17.4	18.1	35.9	40.2	4.2	30.5	74.3	25.2	12
3.3	11.9	1.6	5.5	92.7	90.4	1.5	0.8	(2)	7.3	0.7	0.4	6.2	(2)	5.9	11.6	18.1	35.0	2.1	16.7	84.4	31.7	13
5.3	9.3	7.8	11.6	76.5	72.7	3.2	0.3	0.4	16.3	8.9	2.6	4.8	7.2	0.3	0.1	0.1	0.2	(2)	....	(***)	0.5	14
.....	25.6	.....	.....	100.0	100.0	.....	.....	.....	.....	.....	.....	.....	.....	(2)	(2)	0.1	0.5	.....	0.7	(***)	.....	15
.....	.....	.....	.....	.....	.....	.....	.....	.....	.....	.....	.....	.....	.....	.....	.....	.....	.....	.....	....	(***)	.....	16
.....	.....	.....	.....	.....	.....	.....	.....	.....	.....	.....	.....	.....	.....	.....	.....	.....	.....	.....	....	(***)	(3)	17
.....	.....	.....	.....	.....	.....	.....	.....	.....	.....	.....	.....	.....	.....	.....	.....	.....	.....	.....	....	(***)	(3)	18
2.7	18.9	.....	10.8	100.0	56.8	21.6	21.6	.....	.....	.....	.....	.....	.....	(2)	(2)	(2)	(2)	.....	0.2	(***)	(3)	19
5.2	10.1	5.7	8.7	81.0	75.8	4.0	1.1	(2)	18.6	6.7	3.7	8.2	0.4	2.4	1.5	4.9	12.0	0.4	2.3	35.4	4.8	20
3.3	21.5	3.6	9.2	94.6	88.8	4.9	0.9	.....	5.1	0.9	2.4	1.8	0.3	1.3	0.6	1.6	6.1	(2)	6.3	6.6	3.5	21
5.5	10.0	12.4	9.3	77.9	76.3	1.1	0.3	0.2	21.7	6.8	6.6	8.3	0.4	2.2	1.3	4.2	7.8	0.4	5.3	6.2	3.8	22
2.9	5.1	5.9	7.6	75.4	74.5	0.8	0.1	(2)	24.5	6.8	3.8	13.8	0.1	10.9	15.2	33.8	42.6	5.7	23.4	24.8	25.9	23
2.7	5.0	5.8	7.4	74.1	73.4	0.5	0.1	(2)	25.8	4.9	3.0	17.9	0.1	13.5	18.2	43.4	47.8	6.9	28.5	29.1	21.9	24
2.4	4.4	5.1	6.5	76.1	75.7	0.3	0.1	(2)	23.9	4.0	3.1	16.8	(2)	30.8	37.8	67.2	72.5	15.8	50.3	57.0	46.0	25
4.1	5.2	4.6	7.3	78.8	77.6	0.9	0.3	.....	21.0	9.0	3.3	8.7	0.2	9.6	11.9	24.2	36.4	4.1	12.0	26.8	14.8	26
4.2	11.3	5.5	8.3	76.7	72.0	4.5	0.1	.....	23.1	8.5	3.2	11.4	0.3	0.9	0.6	4.7	7.1	0.2	1.4	4.2	1.3	27
3.2	5.2	5.4	8.6	73.1	72.8	0.3	(2)	(2)	26.9	4.5	5.6	16.7	(2)	13.9	16.6	42.8	45.9	6.3	22.1	55.2	19.7	28
3.0	4.3	6.7	6.6	69.5	69.3	0.1	(2)	.....	30.5	3.4	4.2	22.9	(2)	12.9	10.8	38.6	40.0	4.1	19.0	[4]34.9	15.6	29
3.8	6.4	5.0	7.9	76.3	76.0	0.1	0.1	(2)	23.6	2.0	2.8	18.8	0.1	5.6	8.4	23.8	25.3	2.7	16.6	26.4	9.3	30
3.0	7.0	2.4	11.6	80.4	80.4	(2)	(2)	(2)	19.6	4.2	1.4	14.0	(2)	59.9	63.2	77.4	77.7	36.0	45.6	74.7	58.9	31
4.6	6.2	3.9	10.4	72.0	72.0	(2)	(2)	.....	28.0	2.7	3.4	21.8	(2)	20.6	18.0	46.4	46.6	7.0	22.7	41.9	22.5	32
3.8	4.0	5.3	8.0	75.2	75.2	(2)	(2)	(2)	24.8	3.3	3.9	17.6	(2)	30.9	26.6	59.8	60.5	9.9	38.1	64.7	30.3	33
4.7	5.7	4.6	8.0	78.2	78.1	0.1	(2)	(2)	21.8	2.5	2.8	16.5	(2)	31.2	36.9	67.6	68.5	14.0	30.1	66.8	29.2	34
4.5	13.6	15.6	9.2	76.5	70.8	5.1	0.6	(2)	21.5	5.9	10.0	5.6	2.0	8.2	2.3	12.1	24.6	0.6	15.0	13.9	5.8	35
5.0	15.1	9.3	8.6	80.2	74.4	5.7	0.1	(2)	19.6	6.6	4.5	8.5	0.3	3.9	2.9	7.2	10.3	0.9	10.7	14.8	3.9	36
.....	.....	.....	.....	.....	.....	.....	.....	.....	.....	.....	.....	.....	.....	.....	.....	.....	.....	.....	....	.....	.....	37
3.2	14.6	5.6	8.5	80.6	78.4	2.0	0.3	(2)	18.1	1.0	4.7	12.4	1.3	1.6	2.4	4.7	5.7	0.8	6.1	11.1	6.7	38
3.5	13.2	5.3	6.2	67.7	64.4	(2)	3.3	.....	32.1	9.4	2.1	20.6	0.1	0.4	1.0	4.2	10.2	0.4	3.0	7.5	2.1	39
4.3	18.6	5.3	14.3	87.1	86.5	0.3	0.1	0.1	12.0	0.8	2.0	9.2	0.9	1.1	1.2	1.2	1.3	0.8	3.3	10.3	9.1	40
4.6	27.4	3.0	14.0	87.0	84.7	0.6	1.7	.....	12.2	2.9	1.1	8.2	0.8	0.8	1.0	1.1	1.2	0.6	1.7	(3)	8.6	41
3.9	21.1	2.5	12.2	92.6	88.5	2.5	1.7	.....	6.7	0.6	0.7	5.3	0.7	0.5	0.6	0.9	0.9	0.1	1.0	(3)	6.7	42
5.8	51.8	9.0	21.0	80.6	75.8	3.9	0.8	.....	17.8	0.5	2.8	14.5	1.6	0.3	(2)	(2)	0.3	(2)	0.9	(***)	(3)	43
2.8	10.8	3.6	8.2	80.1	80.0	0.1	0.1	.....	19.7	1.2	2.0	16.5	0.2	1.0	1.8	3.0	3.1	0.7	5.0	6.3	1.4	44
2.9	9.0	3.1	8.6	83.1	82.8	0.2	0.1	.....	16.7	2.2	1.6	12.9	0.3	1.1	1.4	2.3	2.4	0.5	3.0	6.4	2.9	45
2.1	11.1	6.0	11.0	85.8	82.4	2.3	1.2	(2)	13.5	0.8	1.9	10.8	0.7	0.4	0.6	0.8	0.9	0.3	0.9	(3)	3.2	46
10.6	29.3	3.7	15.8	94.4	94.3	0.1	0.1	.....	5.0	0.3	0.5	4.2	0.5	0.6	1.3	1.6	1.6	0.3	1.4	(3)	6.8	47
2.6	12.8	1.8	9.3	95.8	95.7	0.1	(2)	.....	4.0	0.2	0.3	3.4	0.2	2.1	10.1	13.0	13.6	1.6	3.7	18.3	41.5	48
3.7	9.6	3.1	7.5	91.7	91.6	(2)	(2)	.....	8.2	0.2	0.6	7.5	0.1	3.6	16.6	20.3	21.6	5.6	0.7	(***)	9.0	49
5.9	5.6	5.4	7.1	79.9	79.8	0.1	0.1	.....	20.0	2.6	2.3	15.2	(2)	14.0	30.3	45.2	47.0	13.1	6.8	71.1	18.5	50
5.9	8.4	2.9	6.3	86.0	85.9	0.1	(2)	(2)	13.9	0.5	0.9	12.6	(2)	5.1	12.5	16.7	17.6	4.9	6.1	64.6	17.3	51
2.7	8.2	2.1	11.0	86.4	86.4	(2)	(2)	.....	13.6	1.0	0.8	11.8	(2)	29.6	31.5	67.1	68.1	7.2	27.0	75.4	24.1	52
3.1	8.1	2.4	6.6	89.3	88.9	0.3	(2)	(2)	10.6	2.9	0.6	7.1	0.1	17.7	24.0	39.3	41.3	5.6	9.8	72.8	33.6	53
4.3	6.7	3.7	8.5	83.0	82.8	0.1	(2)	0.1	16.9	1.4	1.3	14.2	(2)	15.9	12.4	43.9	44.4	2.7	17.7	63.8	24.8	54
6.2	7.6	3.1	8.6	86.1	85.8	0.2	(2)	(2)	13.9	1.5	1.3	11.1	(2)	20.6	21.4	44.6	50.6	5.1	36.6	79.3	23.3	55
5.3	6.6	3.4	8.4	85.0	84.8	0.1	(2)	.....	15.0	1.8	1.5	11.8	(2)	10.3	10.9	20.5	21.8	3.0	23.7	69.3	15.3	56
8.9	16.5	1.5	6.7	94.5	91.4	2.5	0.6	.....	5.5	1.5	0.6	3.3	(2)	8.0	4.0	5.6	7.2	0.6	3.0	51.7	(3)	57
4.9	9.2	3.8	8.4	88.1	87.4	0.6	0.1	.....	11.9	2.8	2.1	7.0	(2)	6.8	7.4	22.4	29.2	1.2	5.4	58.8	8.0	58
10.3	13.6	2.9	5.7	89.5	89.5	.....	.....	.....	10.5	0.6	4.0	5.9	.....	1.9	1.1	7.9	8.5	0.1	....	19.0	(3)	59
1.5	8.6	1.9	5.4	92.1	91.4	0.6	0.1	(2)	7.9	0.6	0.5	6.8	(2)	9.2	30.9	46.7	73.8	6.4	9.1	93.3	29.9	60
2.5	9.9	2.2	6.2	90.0	87.8	1.9	0.3	.....	9.9	1.0	0.6	8.4	0.1	6.0	14.8	26.1	40.0	3.1	6.7	76.2	25.6	61
5.2	15.7	1.2	5.3	94.2	90.3	2.2	1.6	0.1	5.8	0.7	0.2	4.9	(2)	4.2	7.0	10.9	22.8	1.0	23.4	60.7	43.2	62

Table 40.—COTTON FARMS—SELECTED CHARACTERISTICS,

[Data are based on reports for only a sample

	Region, division, and State	Number of cotton farms	Average for cotton farms					Percent of cropland harvested on cotton farms represented by acres of—			Percent of cotton farms reporting—								
			Total land per farm (acres)	Value of land and buildings (dollars)		Farm products sold per farm (dol.)	Cotton sold per farm (dol.)	All corn	Cotton	Land from which hay was cut	Cattle and calves	Milk cows	Hogs and pigs	Chickens 4 mo. old and over	No tractor, horses, or mules	No tractor, and only 1 horse or mule	No tractor, and 2 or more horses and/or mules	Tractor and horses and/or mules	Tractor and no horses or mules
				Per farm	Per acre														
1	U.S.....	609,307	108.3	8,690	81.50	3,622	[1]3,069	17.7	[1]60.1	4.7	67.6	61.2	67.2	83.8	26.6	7.9	34.5	14.7	16.3
2	The North..	13,524	86.2	11,620	136.20	5,243	[1]4,430	16.6	[1]58.5	2.6	51.1	47.0	53.4	79.3	33.4	1.1	18.2	19.7	27.6
3	The South..	586,095	104.7	7,747	75.20	3,115	2,656	18.8	59.7	4.6	68.3	61.8	68.2	84.3	26.7	8.2	35.5	14.4	15.3
4	The West...	9,688	357.6	60,323	173.28	32,009	26,191	0.3	67.8	8.7	52.1	44.7	22.9	59.0	10.4	1.5	1.6	21.9	64.6
	Geo. Div.																		
5	N.E.....	.....	.....	.....	.....	.....	.....	.....	.....	.....	.....	.....	.....	.....	.....	.....	.....	.....	.....
6	M.A.....	.....	.....	.....	.....	.....	.....	.....	.....	.....	.....	.....	.....	.....	.....	.....	.....	.....	.....
7	E.N.C...	151	54.5	3,419	63.95	1,246	([3])	17.2	([3])	6.4	33.8	27.2	66.9	69.5	26.5	13.2	56.3	4.0	.....
8	W.N.C...	13,373	86.6	11,702	136.65	5,288	4,430	16.6	58.7	2.6	51.3	47.2	53.3	79.4	33.5	0.9	17.7	19.9	27.9
9	S.A.....	104,487	86.6	4,502	53.12	1,653	1,318	32.2	44.7	6.5	63.9	58.0	75.6	83.8	25.7	18.6	37.7	12.7	5.3
10	E.S.C...	243,192	68.9	4,365	64.95	1,778	1,553	32.5	53.0	6.4	67.6	62.1	72.7	84.6	33.6	8.4	41.2	10.6	6.2
11	W.S.C...	238,416	149.2	12,533	85.32	5,120	4,367	10.6	65.3	3.4	70.8	63.1	60.5	84.2	20.0	3.3	28.6	19.1	28.9
12	Mt.....	4,015	405.2	53,308	144.99	29,853	26,667	0.4	78.8	8.0	58.2	51.2	32.1	61.7	10.0	1.6	2.0	26.8	59.5
13	Pac.....	5,673	324.0	65,345	195.56	33,535	25,854	0.2	60.6	9.2	47.8	40.2	16.4	57.1	10.7	1.3	1.3	18.5	68.2
	N.E.																		
14	Maine...	.....	.....	.....	.....	.....	.....	.....	.....	.....	.....	.....	.....	.....	.....	.....	.....	.....	.....
15	N.H.....	.....	.....	.....	.....	.....	.....	.....	.....	.....	.....	.....	.....	.....	.....	.....	.....	.....	.....
16	Vt.....	.....	.....	.....	.....	.....	.....	.....	.....	.....	.....	.....	.....	.....	.....	.....	.....	.....	.....
17	Mass....	.....	.....	.....	.....	.....	.....	.....	.....	.....	.....	.....	.....	.....	.....	.....	.....	.....	.....
18	R.I.....	.....	.....	.....	.....	.....	.....	.....	.....	.....	.....	.....	.....	.....	.....	.....	.....	.....	.....
19	Conn....	.....	.....	.....	.....	.....	.....	.....	.....	.....	.....	.....	.....	.....	.....	.....	.....	.....	.....
	M.A.																		
20	N.Y.....	.....	.....	.....	.....	.....	.....	.....	.....	.....	.....	.....	.....	.....	.....	.....	.....	.....	.....
21	N.J.....	.....	.....	.....	.....	.....	.....	.....	.....	.....	.....	.....	.....	.....	.....	.....	.....	.....	.....
22	Pa.....	.....	.....	.....	.....	.....	.....	.....	.....	.....	.....	.....	.....	.....	.....	.....	.....	.....	.....
	E.N.C.																		
23	Ohio....	.....	.....	.....	.....	.....	.....	.....	.....	.....	.....	.....	.....	.....	.....	.....	.....	.....	.....
24	Ind.....	.....	.....	.....	.....	.....	.....	.....	.....	.....	.....	.....	.....	.....	.....	.....	.....	.....	.....
25	Ill.....	151	54.5	3,419	63.95	1,246	([3])	17.2	([3])	6.4	33.8	27.2	66.9	69.5	26.5	13.2	56.3	4.0	.....
26	Mich....	.....	.....	.....	.....	.....	.....	.....	.....	.....	.....	.....	.....	.....	.....	.....	.....	.....	.....
27	Wis.....	.....	.....	.....	.....	.....	.....	.....	.....	.....	.....	.....	.....	.....	.....	.....	.....	.....	.....
	W.N.C.																		
28	Minn....	.....	.....	.....	.....	.....	.....	.....	.....	.....	.....	.....	.....	.....	.....	.....	.....	.....	.....
29	Iowa....	.....	.....	.....	.....	.....	.....	.....	.....	.....	.....	.....	.....	.....	.....	.....	.....	.....	.....
30	Mo.....	13,373	86.6	11,703	136.65	5,288	4,430	16.6	58.7	2.6	51.3	47.2	53.3	79.4	33.6	0.9	17.7	19.9	27.9
31	N.D.....	.....	.....	.....	.....	.....	.....	.....	.....	.....	.....	.....	.....	.....	.....	.....	.....	.....	.....
32	S.D.....	.....	.....	.....	.....	.....	.....	.....	.....	.....	.....	.....	.....	.....	.....	.....	.....	.....	.....
33	Neb.....	.....	.....	.....	.....	.....	.....	.....	.....	.....	.....	.....	.....	.....	.....	.....	.....	.....	.....
34	Kans....	.....	.....	.....	.....	.....	.....	.....	.....	.....	.....	.....	.....	.....	.....	.....	.....	.....	.....
	S.A.																		
35	Del.....	.....	.....	.....	.....	.....	.....	.....	.....	.....	.....	.....	.....	.....	.....	.....	.....	.....	.....
36	Md.....	.....	.....	.....	.....	.....	.....	.....	.....	.....	.....	.....	.....	.....	.....	.....	.....	.....	.....
37	D.C.....	.....	.....	.....	.....	.....	.....	.....	.....	.....	.....	.....	.....	.....	.....	.....	.....	.....	.....
38	Va.....	366	70.3	3,260	45.47	1,271	72.8	31.1	36.7	11.6	56.3	50.8	79.5	75.4	23.2	32.8	41.0	1.6	1.4
39	W.Va....	.....	.....	.....	.....	.....	.....	.....	.....	.....	.....	.....	.....	.....	.....	.....	.....	.....	.....
40	N.C.....	21,441	65.3	5,667	85.77	1,658	1,323	25.4	46.6	11.8	63.3	58.6	73.2	79.4	28.8	17.1	32.9	15.8	5.4
41	S.C.....	40,172	78.7	4,564	59.87	1,630	1,340	30.0	46.6	6.7	60.7	54.4	75.9	84.4	27.4	21.1	36.8	10.6	4.1
42	Ga.....	41,622	105.2	3,926	38.57	1,678	1,309	36.0	43.0	4.5	67.2	61.2	76.4	85.5	22.9	16.6	40.9	13.4	6.3
43	Fla.....	886	88.6	3,438	38.17	1,501	897	51.9	28.4	0.6	67.8	56.0	81.9	84.8	11.9	32.2	40.1	8.6	7.3
	E.S.C.																		
44	Ky.....	582	63.9	8,473	141.70	3,985	3,255	26.6	55.1	5.3	44.2	58.0	50.9	61.9	50.7	1.7	22.3	18.4	6.9
45	Tenn....	44,898	70.2	5,008	71.70	2,097	1,767	31.3	49.8	11.1	69.0	63.4	69.3	84.7	27.1	4.1	45.4	16.2	7.2
46	Ala.....	75,245	78.4	4,375	57.10	1,499	1,245	40.5	47.2	4.7	80.4	74.9	77.2	88.9	17.7	13.8	48.2	11.9	8.4
47	Miss....	122,467	62.6	4,109	67.83	1,823	1,656	27.4	58.4	5.8	59.3	53.9	71.2	82.0	45.7	6.6	35.4	7.8	4.4
	W.S.C.																		
48	Ark.....	73,432	86.0	7,044	84.01	3,235	2,915	17.6	66.0	7.3	58.0	52.1	62.0	83.2	32.4	3.0	34.8	17.2	12.6
49	La.....	42,579	63.6	4,732	78.11	2,104	1,827	26.9	58.3	6.1	65.4	57.3	72.1	86.6	26.4	7.6	49.3	11.9	4.8
50	Okla....	15,772	202.4	11,257	55.84	4,629	3,494	11.4	51.2	5.3	87.4	79.9	58.9	86.5	7.3	1.4	21.9	27.3	42.1
51	Tex.....	106,633	219.0	19,565	90.67	7,695	6,509	7.4	67.4	2.0	79.4	70.5	55.1	83.6	10.8	2.2	17.1	22.0	47.8
	Mt.																		
52	Mont....	.....	.....	.....	.....	.....	.....	.....	.....	.....	.....	.....	.....	.....	.....	.....	.....	.....	.....
53	Idaho...	.....	.....	.....	.....	.....	.....	.....	.....	.....	.....	.....	.....	.....	.....	.....	.....	.....	.....
54	Wyo.....	.....	.....	.....	.....	.....	.....	.....	.....	.....	.....	.....	.....	.....	.....	.....	.....	.....	.....
55	Colo....	.....	.....	.....	.....	.....	.....	.....	.....	.....	.....	.....	.....	.....	.....	.....	.....	.....	.....
56	N.Mex...	2,712	282.3	39,539	162.96	15,643	13,524	0.7	75.3	9.0	61.5	56.3	38.0	68.2	9.7	2.0	1.9	26.0	60.4
57	Ariz....	1,303	660.9	84,121	129.92	59,428	54,023	0.2	81.5	7.3	51.3	40.4	19.8	48.3	10.6	0.8	2.2	28.6	57.7
58	Utah....	.....	.....	.....	.....	.....	.....	.....	.....	.....	.....	.....	.....	.....	.....	.....	.....	.....	.....
59	Nev.....	.....	.....	.....	.....	.....	.....	.....	.....	.....	.....	.....	.....	.....	.....	.....	.....	.....	.....
	Pac.																		
60	Wash....	.....	.....	.....	.....	.....	.....	.....	.....	.....	.....	.....	.....	.....	.....	.....	.....	.....	.....
61	Oreg....	.....	.....	.....	.....	.....	.....	.....	.....	.....	.....	.....	.....	.....	.....	.....	.....	.....	.....
62	Calif...	5,673	324.0	65,345	195.56	33,535	25,854	0.2	60.6	9.2	47.8	40.2	16.4	57.1	10.7	1.3	1.3	18.5	68.2

[1]Totals for States for which data were tabulated by type of farm.
[2]0.05 percent or less.
[3]Not tabulated by type of farm.

BY DIVISIONS AND STATES: CENSUS OF 1950

of farms. See text. Base data in Volume I]

Percent of cotton farms reporting—Con.			Percent of total value of farm products sold for cotton farms represented by expenditures for—				Percent distribution of total value of farm products sold for cotton farms, by source										Percent of totals for all farms represented by totals for cotton farms							
							Crops					Livestock and livestock products						Value of farm products sold					Acres of—		
Motor-trucks	Auto-mobiles	Elec-tricty	Ma-chine hire	Hired labor	Feed	Gaso-line and other petro-leum fuel and oil	All crops	Field crops	Veg-tables	Fruits and nuts	Hort. spe-cial-ties	All live-stock and prod-ucts	Dairy prod-ucts	Poul-try and pro-ducts	Other live-stock and prod-ucts	Forest prod-ucts	Number of farms	All prod-ucts	All crops	Cotton	All live-stock and prod-ucts	All corn	Cotton	
23.6	38.4	62.9	4.4	19.7	2.4	4.4	93.3	92.1	0.8	0.4	(2)	6.5	0.7	0.9	4.9	0.2	11.3	9.9	21.0	[1]85.0	1.2	7.5	[1]79.9	1
34.5	40.4	63.1	4.1	16.7	2.0	4.0	95.6	95.5	0.1	(2)	(2)	4.4	0.2	0.4	3.8	(2)	0.6	0.6	1.9	[1]91.6	(2)	0.3	[1]91.3	2
22.7	37.6	62.5	4.4	18.4	2.6	4.5	92.7	91.6	0.9	0.2	(2)	7.1	0.7	1.0	5.4	0.2	22.1	28.4	42.2	84.6	5.5	26.8	79.3	3
61.8	83.6	91.0	4.2	28.4	1.0	4.0	96.4	94.3	0.8	1.2	(2)	3.6	1.1	0.2	2.3	(2)	2.1	7.6	13.8	86.6	0.6	0.5	86.4	4
.....	.....	.....	.....	.....	....	.....	.....	.....	.....	.....	.....	.....	.....	.....	.....	.....	.....	.....	.....	.....	.....	....	.....	5
.....	.....	.....	.....	.....	....	.....	.....	.....	.....	.....	.....	.....	.....	.....	.....	.....	.....	.....	.....	.....	.....	....	.....	6
13.9	20.5	27.2	0.8	11.8	6.0	2.0	90.7	90.3	0.2	0.2	(2)	9.2	(2)	0.4	8.8	0.1	(2)	(2)	(2)	(3)	(2)	(2)	(3)	7
34.7	40.6	63.5	4.1	16.7	2.0	4.0	95.6	95.5	0.1	(2)	(2)	4.4	0.2	0.4	3.8	(2)	1.4	1.2	3.8	[1]91.6	0.1	0.4	[1]91.3	8
16.0	42.7	64.5	3.6	9.8	2.4	4.1	92.7	91.2	1.3	0.2	(2)	6.4	0.8	1.0	4.6	0.9	10.9	8.0	12.1	56.7	1.4	15.5	50.9	9
18.1	24.6	56.6	4.2	11.5	2.7	4.0	91.7	91.1	0.4	0.3	(2)	7.8	1.0	0.9	5.9	0.1	26.7	31.1	48.4	84.3	6.2	29.5	76.3	10
30.4	48.6	67.6	4.6	22.0	2.6	4.7	93.0	91.8	1.0	0.2	(2)	6.9	0.5	1.1	5.3	0.1	30.6	42.3	60.7	90.5	8.4	41.6	87.2	11
66.5	76.7	83.1	5.1	25.7	1.1	4.5	95.8	94.9	0.5	0.5	(2)	4.2	0.5	0.1	3.6	(2)	2.1	7.3	15.9	91.7	0.6	0.3	90.4	12
58.5	88.4	96.6	3.7	30.1	1.0	3.7	96.8	94.0	1.0	1.7	0.1	3.2	1.5	0.2	1.6	(2)	2.1	7.8	12.7	83.3	0.6	1.7	83.4	13
.....	.....	.....	.....	.....	....	.....	.....	.....	.....	.....	.....	.....	.....	.....	.....	.....	.....	.....	.....	.....	.....	....	.....	14
.....	.....	.....	.....	.....	....	.....	.....	.....	.....	.....	.....	.....	.....	.....	.....	.....	.....	.....	.....	.....	.....	....	.....	15
.....	.....	.....	.....	.....	....	.....	.....	.....	.....	.....	.....	.....	.....	.....	.....	.....	.....	.....	.....	.....	.....	....	.....	16
.....	.....	.....	.....	.....	....	.....	.....	.....	.....	.....	.....	.....	.....	.....	.....	.....	.....	.....	.....	.....	.....	....	.....	17
.....	.....	.....	.....	.....	....	.....	.....	.....	.....	.....	.....	.....	.....	.....	.....	.....	.....	.....	.....	.....	.....	....	.....	18
.....	.....	.....	.....	.....	....	.....	.....	.....	.....	.....	.....	.....	.....	.....	.....	.....	.....	.....	.....	.....	.....	....	.....	19
.....	.....	.....	.....	.....	....	.....	.....	.....	.....	.....	.....	.....	.....	.....	.....	.....	.....	.....	.....	.....	.....	....	.....	20
.....	.....	.....	.....	.....	....	.....	.....	.....	.....	.....	.....	.....	.....	.....	.....	.....	.....	.....	.....	.....	.....	....	.....	21
.....	.....	.....	.....	.....	....	.....	.....	.....	.....	.....	.....	.....	.....	.....	.....	.....	.....	.....	.....	.....	.....	....	.....	22
.....	.....	.....	.....	.....	....	.....	.....	.....	.....	.....	.....	.....	.....	.....	.....	.....	.....	.....	.....	.....	.....	....	.....	23
.....	.....	.....	.....	.....	....	.....	.....	.....	.....	.....	.....	.....	.....	.....	.....	.....	.....	.....	.....	.....	.....	....	.....	24
13.9	20.5	27.2	0.8	11.8	6.0	2.0	90.7	90.3	0.2	0.2	(2)	9.2	(2)	0.4	8.8	0.1	0.1	(2)	(2)	(3)	(2)	(2)	(3)	25
.....	.....	.....	.....	.....	....	.....	.....	.....	.....	.....	.....	.....	.....	.....	.....	.....	.....	.....	.....	.....	.....	....	.....	26
.....	.....	.....	.....	.....	....	.....	.....	.....	.....	.....	.....	.....	.....	.....	.....	.....	.....	.....	.....	.....	.....	....	.....	27
.....	.....	.....	.....	.....	.....	.....	.....	.....	.....	.....	.....	.....	.....	.....	.....	.....	.....	.....	.....	.....	.....	....	.....	28
.....	.....	.....	.....	.....	....	.....	.....	.....	.....	.....	.....	.....	.....	.....	.....	.....	.....	.....	.....	.....	.....	....	.....	29
34.7	40.6	63.5	4.1	16.7	2.0	4.0	95.6	95.5	0.1	(2)	(2)	4.4	0.2	0.4	3.8	(2)	5.8	9.8	34.9	91.6	0.6	3.8	91.3	30
.....	.....	.....	.....	.....	....	.....	.....	.....	.....	.....	.....	.....	.....	.....	.....	.....	.....	.....	.....	.....	.....	....	.....	31
.....	.....	.....	.....	.....	....	.....	.....	.....	.....	.....	.....	.....	.....	.....	.....	.....	.....	.....	.....	.....	.....	....	.....	32
.....	.....	.....	.....	.....	....	.....	.....	.....	.....	.....	.....	.....	.....	.....	.....	.....	.....	.....	.....	.....	.....	....	.....	33
.....	.....	.....	.....	.....	....	.....	.....	.....	.....	.....	.....	.....	.....	.....	.....	.....	.....	.....	.....	.....	.....	....	.....	34
.....	.....	.....	.....	.....	....	.....	.....	.....	.....	.....	.....	.....	.....	.....	.....	.....	.....	.....	.....	.....	.....	....	.....	35
.....	.....	.....	.....	.....	....	.....	.....	.....	.....	.....	.....	.....	.....	.....	.....	.....	.....	.....	.....	.....	.....	....	.....	36
.....	.....	.....	.....	.....	....	.....	.....	.....	.....	.....	.....	.....	.....	.....	.....	.....	.....	.....	.....	.....	.....	....	.....	37
9.8	18.0	34.4	2.7	3.1	2.3	1.1	96.0	94.8	1.1	(2)	.....	3.3	0.1	0.5	2.6	0.7	0.2	0.1	0.3	9.6	(2)	0.2	8.3	38
.....	.....	.....	.....	.....	....	.....	.....	.....	.....	.....	.....	.....	.....	.....	.....	.....	.....	.....	.....	.....	.....	....	.....	39
13.9	44.1	65.8	3.3	6.4	3.0	3.5	93.2	92.2	0.9	0.1	(2)	6.2	1.5	1.5	3.3	0.6	7.4	6.4	7.3	42.0	2.4	7.8	35.9	40
14.4	46.1	60.4	3.7	11.1	2.2	4.1	93.8	92.0	1.6	0.2	(2)	5.5	0.5	0.8	4.2	0.7	28.9	30.2	36.4	68.8	8.2	34.9	61.0	41
18.4	39.4	68.3	3.6	10.3	2.3	4.6	91.6	90.0	1.2	0.3	(2)	7.2	0.7	0.9	5.5	1.2	21.0	18.5	27.1	59.3	4.2	23.3	52.8	42
25.5	23.1	57.1	2.7	8.1	4.6	2.9	87.4	82.9	4.1	0.5	.....	12.4	0.1	0.4	12.0	0.2	1.6	0.4	0.5	31.4	0.2	3.7	26.2	43
19.2	27.0	64.8	0.9	16.3	1.1	4.7	91.7	91.6	0.1	(2)	.....	8.2	1.3	0.4	6.6	0.1	0.3	0.5	1.0	82.8	0.1	0.3	78.5	44
21.0	32.8	64.6	2.7	9.2	3.4	3.3	89.9	88.5	0.7	0.7	0.1	9.7	1.3	0.8	7.6	0.3	19.4	27.1	47.0	86.5	5.6	22.4	83.1	45
20.5	23.9	66.1	3.3	8.3	3.1	3.6	88.9	88.1	0.5	0.2	(2)	10.2	0.9	1.6	7.8	0.9	35.6	40.8	55.6	75.2	13.3	43.2	67.8	46
15.6	22.0	47.8	5.4	14.0	2.2	4.5	93.9	93.6	0.2	0.1	(2)	5.7	0.8	0.6	4.3	0.3	48.7	65.9	83.6	88.5	15.7	51.9	79.8	47
27.5	26.4	60.0	4.0	19.8	2.6	4.7	95.0	94.6	0.3	0.1	(2)	4.8	0.3	0.5	4.0	0.2	40.3	60.1	76.6	93.1	11.7	53.6	87.8	48
19.8	29.6	54.4	2.5	12.1	2.9	3.3	92.3	91.8	0.3	0.2	(2)	7.5	0.3	0.6	6.6	0.2	34.3	36.4	44.9	85.9	11.3	47.3	81.3	49
36.6	60.2	65.0	5.2	18.4	3.7	5.0	87.5	87.1	0.2	0.2	(2)	12.5	2.3	1.6	8.7	(2)	11.1	15.4	25.2	74.7	4.2	17.3	67.2	50
35.7	69.8	78.4	4.9	24.0	2.5	4.8	93.0	91.4	1.3	0.2	(2)	7.0	0.5	1.3	5.2	(2)	32.2	46.3	67.0	91.9	9.1	45.0	89.8	51
.....	.....	.....	.....	.....	....	.....	.....	.....	.....	.....	.....	.....	.....	.....	.....	.....	.....	.....	.....	.....	.....	....	.....	52
.....	.....	.....	.....	.....	....	.....	.....	.....	.....	.....	.....	.....	.....	.....	.....	.....	.....	.....	.....	.....	.....	....	.....	53
.....	.....	.....	.....	.....	....	.....	.....	.....	.....	.....	.....	.....	.....	.....	.....	.....	.....	.....	.....	.....	.....	....	.....	54
.....	.....	.....	.....	.....	....	.....	.....	.....	.....	.....	.....	.....	.....	.....	.....	.....	.....	.....	.....	.....	.....	....	.....	55
63.9	73.3	81.9	3.8	28.5	2.4	5.9	94.0	92.1	0.8	1.1	(2)	6.0	0.8	0.3	4.9	.....	11.6	27.0	56.0	91.6	3.0	3.0	87.7	56
71.8	83.9	85.6	5.7	24.2	0.4	3.8	96.8	96.4	0.3	0.1	(2)	3.2	0.4	(2)	2.8	(2)	12.5	37.9	55.5	91.7	3.7	2.1	92.5	57
.....	.....	.....	.....	.....	....	.....	.....	.....	.....	.....	.....	.....	.....	.....	.....	.....	.....	.....	.....	.....	.....	....	.....	58
.....	.....	.....	.....	.....	....	.....	.....	.....	.....	.....	.....	.....	.....	.....	.....	.....	.....	.....	.....	.....	.....	....	.....	59
.....	.....	.....	.....	.....	....	.....	.....	.....	.....	.....	.....	.....	.....	.....	.....	.....	.....	.....	.....	.....	.....	....	.....	60
.....	.....	.....	.....	.....	....	.....	.....	.....	.....	.....	.....	.....	.....	.....	.....	.....	.....	.....	.....	.....	.....	....	.....	61
58.5	88.4	96.6	3.7	30.1	1.0	3.7	96.8	94.0	1.0	1.7	0.1	3.2	1.5	0.2	1.6	(2)	4.1	10.8	17.2	83.3	0.9	3.0	83.4	62

Table 41.—FIELD-CROP FARMS—SELECTED CHARACTERISTICS,

[Data are based on reports for only a sample

	Region, division, and State	Number of field-crop farms	Average for field-crop farms				Percent of cropland harvested on field-crop farms represented by acres of—			Percent of field-crop farms reporting											
			Total land per farm (acres)	Value of land and buildings (dollars)		Farm products sold per farm (dol.)	All corn	Specified cash crops[1]	Land from which hay was cut	Cattle and calves	Milk cows	Hogs and pigs	Chickens 4 mo. old and over	No tractor, horses, or mules	Horses and/or mules with no tractor	Tractor with or without horses and/or mules	Electricity	Irish potatoes	Tobacco[2]	Sugar beets or sugarcane for sugar	Peanuts for nuts
				Per farm	Per acre																
1	U.S.....	409,421	93.1	7,997	86.74	3,610	31.6	26.7	13.1	64.8	58.8	71.9	83.7	18.9	52.6	28.6	72.4	44.9	[4]76.3	2.3	18.2
2	The North..	21,780	171.4	18,766	107.24	11,614	8.3	29.0	15.6	65.3	58.8	38.4	59.8	10.8	17.3	71.8	87.3	70.0	[4]31.7	2.5	....
3	The South..	374,617	84.9	6,437	76.78	2,701	39.2	26.0	12.0	64.4	58.4	75.1	85.8	19.7	56.3	24.0	70.7	42.9	[4]81.5	0.9	19.9
4	The West...	13,024	198.1	34,098	177.97	16,355	2.0	29.4	18.8	73.5	67.6	36.1	62.8	6.9	6.0	87.1	95.0	60.9	.....	42.2	([5])
	Geo. Div.																				
5	N.E.....	6,108	175.7	18,571	104.15	17,623	1.2	48.0	28.6	67.5	60.9	37.7	52.2	12.6	9.8	77.6	90.2	85.0	[4]23.6	.....	....
6	M.A.....	4,707	129.9	23,546	177.38	10,957	7.9	39.1	13.0	53.3	47.5	28.2	59.9	9.5	8.7	81.8	93.8	79.1	[4]19.3	.....	....
7	E.N.C...	7,897	139.7	12,164	85.60	5,768	19.4	20.8	19.1	70.6	64.6	45.6	66.6	11.2	30.9	57.9	82.1	52.5	[4]57.7	6.9	....
8	W.N.C...	3,068	308.5	28,818	91.78	15,706	5.1	18.6	7.0	65.7	57.1	36.6	57.7	8.7	10.6	80.7	84.8	71.3	([6])	([6])	....
9	S.A.....	247,627	78.0	6,238	81.48	2,868	42.2	25.5	7.8	54.6	48.2	79.0	84.8	20.1	56.5	23.4	72.9	40.9	[4]86.6	([5])	21.9
10	E.S.C...	109,805	84.2	6,199	73.61	2,049	41.2	17.8	27.0	83.3	78.5	67.0	87.6	20.9	58.9	20.2	65.9	50.3	[4]82.8	.....	10.3
11	W.S.C...	17,185	188.3	10,708	58.35	4,468	18.0	46.2	2.9	85.3	78.3	70.4	88.0	7.5	35.4	57.1	70.3	24.9	([6])	18.5	53.3
12	Mt.....	8,861	187.2	24,498	135.86	10,430	2.7	26.2	21.8	81.8	77.1	41.3	67.6	6.5	7.4	86.1	94.6	64.9	.....	49.3	0.1
13	Pac.....	4,163	221.3	55,212	255.15	28,966	0.8	35.1	13.3	55.9	47.4	25.1	52.6	7.8	3.1	89.1	95.8	52.3	.....	26.9	....
	N.E.																				
14	Maine...	4,192	213.5	16,313	76.20	14,170	([5])	45.2	29.2	76.1	68.5	45.2	52.5	10.2	9.4	80.4	88.7	100.0	.....	.....	....
15	N.H.....	87	209.7	11,146	52.82	12,329	0.9	27.8	58.1	58.6	58.6	24.1	51.7	17.2	23.0	59.8	94.3	100.0	([6])	.....	....
16	Vt.....	111	246.7	10,461	42.70	14,092	2.3	48.6	44.2	50.5	40.5	18.0	36.0	9.0	22.5	68.5	82.0	100.0	([6])	.....	....
17	Mass....	816	70.7	16,271	254.92	17,351	9.0	56.6	24.0	56.7	52.3	30.5	54.4	23.4	11.0	65.6	93.6	56.7	84.1	.....	....
18	R.I.....	102	128.9	27,407	171.71	16,678	5.7	68.2	4.7	29.4	29.4	9.8	34.3	9.8	.....	90.2	95.1	100.0	.....	.....	....
19	Conn....	800	76.7	34,529	432.49	37,185	6.0	69.4	22.0	41.9	36.6	13.6	53.1	14.5	8.8	76.8	94.5	29.6	94.1	.....	....
	M.A.																				
20	N.Y.....	1,765	154.6	32,373	200.95	14,291	3.2	50.7	12.6	52.1	46.9	17.0	56.1	6.8	4.5	88.7	94.8	99.7	([6])	.....	....
21	N.J.....	866	121.9	26,151	216.67	12,323	7.0	36.8	4.2	32.7	29.8	18.9	51.2	8.1	3.5	88.5	98.3	62.9	.....	.....	....
22	Pa.....	2,076	112.2	15,466	134.50	7,554	13.8	27.4	19.1	62.9	55.3	41.6	66.8	12.4	14.5	73.2	91.0	68.2	43.8	.....	....
	E.N.C.																				
23	Ohio....	2,827	109.1	9,906	89.49	3,965	33.8	16.9	19.6	76.5	69.2	55.3	77.8	13.3	45.8	40.9	79.4	45.6	86.8	([6])	....
24	Ind.....	1,701	121.0	11,200	86.50	5,435	33.2	9.9	13.9	75.3	67.8	47.9	69.3	11.5	49.1	39.4	73.8	31.5	80.9	([6])	....
25	Ill.....	111	159.7	24,799	154.26	6,137	30.0	1.2	2.4	85.6	81.1	63.1	85.6	13.5	13.5	73.0	90.1	27.9	([6])	([6])	....
26	Mich....	1,977	172.9	14,260	83.67	6,500	7.1	27.2	18.2	61.4	58.1	39.5	56.4	7.6	5.8	86.5	93.1	78.1	.....	25.5	....
27	Wis.....	1,281	179.3	13,848	76.82	9,029	10.9	26.3	26.6	64.5	58.9	29.1	52.3	11.3	14.1	74.6	81.4	57.9	57.0	3.1	....
	W.N.C.																				
28	Minn....	928	346.8	31,583	87.14	18,041	2.9	17.8	4.8	55.1	47.7	28.4	44.1	8.8	4.8	86.3	87.1	78.7	([6])	([6])	....
29	Iowa....	62	203.6	38,361	205.84	11,978	26.5	4.3	7.0	56.5	40.3	32.3	40.3	8.1	8.1	83.9	100.0	11.3	([6])	([6])	....
30	Mo.....	536	109.8	8,433	85.68	3,664	37.7	5.0	14.8	84.0	73.7	61.6	85.8	19.6	38.2	42.2	71.8	41.0	([6])	.....	....
31	N.Dak...	690	529.7	40,634	75.49	26,596	1.4	23.9	4.3	57.4	53.3	23.6	39.0	2.9	0.7	96.4	82.5	91.2	.....	([6])	....
32	S.Dak...	98	496.8	24,383	49.80	17,213	9.7	16.6	10.9	63.3	56.1	40.8	72.4	5.1	5.1	89.8	92.9	64.3	.....	([6])	....
33	Nebr....	657	177.8	28,366	169.98	12,204	10.4	12.5	16.8	77.8	64.8	42.0	71.5	5.3	6.1	88.6	94.7	75.6	.....	([6])	....
34	Kans....	97	226.4	25,976	118.25	7,007	3.0	2.2	13.2	52.6	42.3	32.0	68.0	15.5	20.6	63.9	68.0	41.2	([6])	([6])	....
	S.A.																				
35	Del.....	10	131.5	30,000	121.95	21,121	30.4	51.2	16.9	.....	....	50.0	.....	.....	50.0	50.0	50.0	100.0	.....	.....	....
36	Md.....	4,990	109.7	13,657	121.72	4,192	31.2	32.2	15.9	60.1	53.0	65.5	77.3	13.4	28.5	58.1	64.1	43.1	96.1	.....	....
37	D.C.....	.....	.....	.....	.....	.....	.....	.....	.....	.....	....	....	.....	.....	.....	.....	....	....	.....	.....	....
38	Va.....	34,794	95.9	5,862	61.91	2,449	36.3	26.8	18.8	74.2	68.7	80.9	87.1	20.2	56.1	23.7	65.2	62.7	81.0	.....	18.9
39	W.Va....	1,242	113.2	4,800	43.47	1,242	31.2	10.2	44.7	87.4	80.6	66.9	87.8	9.3	83.8	6.9	54.1	60.1	97.1	.....	....
40	N.C.....	135,227	60.5	6,509	109.17	2,839	40.8	24.5	10.1	49.2	44.2	79.1	83.8	20.6	57.7	21.7	76.6	44.4	94.7	.....	15.2
41	S.C.....	27,565	51.5	5,270	104.95	2,571	42.7	15.7	6.0	39.9	32.9	76.5	84.4	24.6	64.4	11.0	69.0	30.1	97.6	.....	2.8
42	Ga.....	38,040	118.3	5,232	45.10	2,886	46.7	29.3	0.3	62.4	52.2	80.4	87.4	17.4	51.2	31.5	72.4	18.3	57.1	.....	64.1
43	Fla.....	5,759	208.3	8,121	41.71	6,567	47.8	27.0	0.5	67.7	51.9	82.5	85.6	11.4	48.6	40.0	66.9	20.7	64.9	0.1	33.6
	E.S.C.																				
44	Ky.....	70,025	85.0	6,833	80.24	2,241	41.9	13.6	34.8	84.3	79.7	62.2	86.5	20.1	59.4	20.5	65.1	48.0	[2]95.2	.....	....
45	Tenn....	27,508	70.8	5,229	74.20	1,342	41.1	8.8	34.7	83.7	78.8	71.5	90.3	25.6	56.3	18.1	68.1	62.1	[2]88.0	.....	....
46	Ala.....	11,766	109.5	4,820	44.50	2,587	39.6	37.8	0.2	76.8	71.3	84.1	88.2	15.5	61.2	23.3	65.0	36.7	([6])	.....	95.9
47	Miss....	506	109.8	3,999	34.35	1,479	39.1	0.9	11.1	86.2	77.3	78.1	88.1	7.9	68.2	23.9	76.3	43.5	.....	.....	12.8
	W.S.C.																				
48	Ark.....	306	93.5	4,449	46.36	1,228	28.5	4.8	22.9	81.7	75.2	62.4	89.9	4.9	75.2	19.9	62.4	81.7	([6])	.....	....
49	La.....	5,945	170.8	15,564	99.62	6,692	19.6	54.0	2.1	78.7	71.5	77.3	87.9	8.3	50.3	41.4	65.7	26.6	([6])	53.5	....
50	Okla....	3,276	198.9	5,998	30.23	2,459	23.8	26.3	5.1	89.9	84.3	72.2	88.2	5.0	38.2	56.8	56.2	32.7	([6])	.....	84.6
51	Tex.....	7,658	201.1	9,302	46.17	3,730	14.6	46.9	2.5	98.7	81.3	64.7	87.8	7.9	21.2	70.9	80.3	18.0	.....	([6])	83.4
	Mt.																				
52	Mont....	860	286.8	20,154	81.17	9,617	4.0	33.3	18.9	80.6	75.3	52.0	75.9	11.6	2.0	86.4	93.8	38.1	.....	76.9	....
53	Idaho...	4,468	130.7	24,030	188.74	9,907	0.4	32.9	28.9	85.3	81.1	36.3	63.3	5.9	7.2	86.9	96.6	87.4	.....	37.8	....
54	Wyo.....	286	242.8	22,049	90.15	10,394	3.5	26.3	20.7	82.5	80.8	57.7	75.2	.....	7.0	93.0	94.8	31.8	.....	91.3	....
55	Colo....	1,944	273.4	31,538	113.09	13,935	5.1	20.6	18.7	76.8	72.8	40.5	72.9	6.4	2.9	90.7	93.0	48.6	.....	61.5	....
56	N.Mex...	457	293.7	13,248	46.65	4,535	2.0	4.1	1.4	75.9	71.6	49.7	81.4	12.0	7.7	80.3	79.0	5.5	.....	([6])	1.1
57	Ariz....	40	359.2	66,699	173.57	42,438	.....	8.3	14.4	42.5	15.0	2.5	57.5	25.0	.....	75.0	87.5	17.5	.....	([6])	....
58	Utah....	786	98.7	21,541	220.31	7,481	2.1	34.7	29.5	82.3	73.4	50.6	59.5	3.2	25.4	71.4	98.0	54.2	.....	71.9	....
59	Nev.....	20	41.5	22,333	421.38	8,910	.....	52.8	14.7	25.0	25.0	50.0	50.0	.....	25.0	75.0	75.0	100.0	.....	.....	....
	Pac.																				
60	Wash....	1,056	157.5	39,175	256.26	21,555	1.4	33.8	18.2	71.9	60.7	25.9	55.2	4.8	4.4	90.8	97.7	41.9	.....	33.6	....
61	Oreg....	1,636	176.0	35,393	206.94	15,188	0.8	24.1	19.7	68.0	60.6	33.3	58.0	5.6	3.1	91.3	96.5	65.4	.....	21.4	....
62	Calif...	1,471	317.3	91,214	285.43	49,610	0.7	41.3	8.6	30.9	23.2	15.2	44.7	12.4	2.2	85.5	93.6	45.3	.....	28.1	....

[1]Irish potatoes, tobacco, sugar beets and sugarcane for sugar, and peanuts for nuts. [2]Includes only farms reporting burley tobacco, for Kentucky and Tennessee. [3]Including tractor repairs. [4]Totals for States tabulated by type of farm. [5]0.05 percent or less. [6]Not tabulated by type of farm.

BY DIVISIONS AND STATES: CENSUS OF 1950

of farms. See text. Base data in Vol. I]

Percent of total value of farm products sold for field-crop farms represented by expenditures for—				Percent distribution of total value of farm products sold for field-crop farms, by source										Percent of totals for all farms represented by totals for field-crop farms							
				Crops					Livestock and livestock products				Forest products		Value of farm products sold						
Machine hire	Hired labor	Gasoline and other petroleum fuel and oil	Farm machinery repairs[3]	All crops	Field crops	Vegetables	Fruits and nuts	Horticultural specialties	All livestock and products	Dairy products	Poultry and products	Other livestock and products		Number of farms	All products	All crops	Irish potatoes	Tobacco	Sugar beets or sugarcane for sugar	All livestock and products	
2.2	13.1	4.0	2.5	90.6	88.5	1.8	0.3	(5)	8.9	1.7	1.1	6.2	0.5	7.6	6.6	13.6	69.1	[4]81.5	57.2	1.1	1
1.3	22.7	4.4	3.7	92.4	89.2	2.9	0.2	(5)	7.3	3.0	1.2	3.1	0.3	1.0	2.1	6.4	73.1	[4]63.3	18.5	0.2	2
2.1	8.7	3.7	1.9	89.9	88.6	1.1	0.2	(5)	9.5	1.3	1.2	7.0	0.6	14.1	15.7	22.7	58.0	[4]83.4	94.7	4.1	3
3.4	23.0	4.7	4.1	91.6	87.1	3.7	0.6	0.1	8.3	2.1	0.4	5.8	(5)	2.8	5.2	9.0	65.9	.....	43.5	0.9	4
0.8	26.3	3.4	3.0	96.0	95.2	0.7	(5)	(5)	3.6	2.1	0.5	1.0	0.5	5.9	19.9	60.4	93.9	[4]97.4	.....	1.1	5
1.5	22.2	5.1	4.6	90.9	82.2	7.9	0.8	0.1	8.9	3.4	2.7	2.8	0.1	1.6	3.6	12.8	62.4	[4]16.7	.....	0.4	6
1.7	16.9	4.8	4.0	84.4	80.8	3.3	0.3	(5)	15.4	7.1	1.6	6.6	0.3	0.9	1.1	2.9	59.5	[4]31.5	18.5	0.3	7
1.7	20.4	5.7	3.7	93.8	91.5	2.2	(5)	(5)	6.2	0.8	0.6	4.9	(5)	0.3	0.8	2.6	64.2	(6)	(6)	0.1	8
1.9	8.1	3.8	1.6	93.4	91.8	1.4	0.2	(5)	5.8	0.3	0.9	4.6	0.7	25.8	33.0	50.2	68.4	[4]91.6	99.7	5.3	9
2.3	6.0	2.6	1.6	78.5	78.0	0.3	0.2	(5)	21.1	4.5	2.0	14.6	0.4	12.0	16.2	21.5	35.4	[4]64.3	.....	8.7	10
3.5	21.9	6.2	5.1	90.7	89.1	1.3	0.3	0.1	9.2	0.7	1.4	7.2	0.1	2.2	2.7	3.7	21.9	(6)	93.6	0.7	11
3.5	17.6	5.9	4.4	85.7	83.8	1.8	0.1	(5)	14.3	3.9	0.6	9.8	(5)	4.5	5.6	11.0	62.5	.....	40.8	1.4	12
3.3	27.1	3.7	3.8	96.2	89.7	5.2	1.2	0.2	3.8	0.8	0.2	2.7	0.1	1.6	4.9	8.0	69.1	.....	47.0	0.5	13
1.0	23.9	4.6	4.2	95.4	95.0	0.4	(5)	.....	3.8	2.0	0.3	1.4	0.8	13.8	46.6	83.5	97.5	.....	.....	4.0	14
0.4	26.6	3.7	3.4	87.5	78.0	8.9	0.1	0.5	12.1	9.7	0.1	2.2	0.4	0.7	2.1	14.1	55.6	(6)	.....	0.3	15
0.5	23.7	4.0	2.9	92.1	91.4	0.7	(5)	.....	5.8	3.3	0.7	1.8	2.1	0.6	1.8	27.6	68.2	(6)	.....	0.1	16
0.7	28.8	2.3	2.1	96.3	94.1	2.0	0.2	(5)	3.7	3.0	0.2	0.4	(5)	3.7	10.5	32.2	73.5	96.0	.....	0.6	17
0.7	26.3	6.2	4.6	94.6	89.9	4.7	(5)	.....	5.4	3.9	1.0	0.6	(5)	3.9	10.8	36.3	91.6	.....	.....	0.8	18
0.4	30.0	1.5	1.2	97.4	97.1	0.2	(5)	(5)	2.6	1.3	0.9	0.5	(5)	5.1	24.0	65.2	74.2	98.1	.....	1.0	19
1.4	25.6	5.3	4.6	93.7	81.2	11.5	0.8	0.1	6.2	3.8	1.0	1.5	0.1	1.4	3.9	15.1	70.0	(6)	.....	0.3	20
1.2	23.3	5.0	5.1	96.5	86.9	8.3	1.4	(5)	3.4	0.8	1.3	1.4	(5)	3.5	4.8	13.7	74.9	.....	.....	0.2	21
1.7	16.1	4.8	4.4	82.7	80.7	1.7	0.3	(5)	17.0	4.8	6.4	5.8	0.3	1.4	2.8	9.7	46.2	16.7	.....	0.6	22
1.6	11.3	3.4	2.9	80.7	77.5	2.6	0.6	.....	19.0	5.4	3.1	10.5	0.3	1.4	1.6	3.7	52.9	41.0	(6)	0.5	23
1.1	19.7	4.3	5.2	88.0	84.9	3.0	0.1	.....	11.8	4.4	1.9	5.5	0.2	1.0	1.2	3.5	76.7	33.1	(6)	0.2	24
1.2	10.8	6.0	3.4	84.8	78.6	5.9	0.2	.....	15.1	1.9	1.8	11.4	0.1	0.1	(5)	0.1	14.9	(6)	(6)	(5)	25
2.4	18.5	6.9	4.9	84.8	80.4	4.2	0.2	.....	14.7	7.9	1.2	5.6	0.5	1.3	2.7	5.9	52.2	.....	19.3	0.7	26
1.5	18.7	4.3	3.1	84.5	81.1	3.1	0.3	(5)	15.4	10.4	0.5	4.5	0.1	0.8	1.5	12.2	68.9	19.9	11.0	0.3	27
1.5	19.8	5.5	3.5	94.3	88.7	5.5	(5)	(5)	5.7	1.1	1.0	3.6	(5)	0.5	1.7	5.7	68.1	(6)	(6)	0.1	28
0.6	22.0	5.1	5.0	97.1	85.7	11.3	(5)	.....	2.9	0.9	0.5	1.5	.....	(5)	(5)	0.2	21.6	(6)	(6)	(5)	29
1.9	9.3	5.3	1.9	80.6	80.5	0.1	(5)	.....	19.4	0.9	1.2	17.3	(5)	0.2	0.3	0.8	43.7	(6)	.....	0.1	30
1.4	23.9	5.1	3.6	95.8	95.8	(5)	.....	(5)	4.2	0.6	0.2	3.3	.....	1.1	4.5	6.6	75.3	.....	(6)	0.6	31
2.7	25.7	7.6	4.7	88.4	88.4	.....	.....	.....	11.6	0.7	0.7	10.2	.....	0.1	0.4	1.2	65.9	.....	(6)	0.1	32
2.6	15.8	7.5	4.3	91.9	91.7	0.2	.....	.....	8.1	0.5	0.4	7.2	.....	0.6	1.0	2.8	41.2	.....	(6)	0.1	33
6.2	14.3	6.2	5.4	93.4	89.2	4.3	.....	.....	6.6	0.3	0.6	5.7	.....	0.1	0.1	0.2	14.7	(6)	(6)	(5)	34
0.5	1.8	0.5	7.1	100.0	99.4	0.6	.....	.....	.....	.....	.....	.....	.....	0.1	0.3	1.9	74.9	.....	.....	.....	35
1.3	13.4	3.7	2.3	90.3	88.0	2.3	(5)	.....	9.1	0.3	3.9	4.9	0.5	13.8	11.7	32.6	54.8	94.5	.....	1.6	36
....	.....	.....	.....	.....	.....	.....	.....	.....	.....	.....	.....	.....	.....	.....	.....	.....	.....	.....	.....	.....	37
1.6	7.0	3.0	1.8	89.5	87.3	1.9	0.4	(5)	9.6	1.0	1.5	7.1	0.9	23.1	26.8	57.0	63.7	85.4	.....	4.6	38
0.6	6.6	1.5	0.7	76.2	74.7	1.2	0.4	.....	23.0	4.9	4.7	13.5	0.7	1.5	1.8	9.1	23.6	58.2	.....	0.5	39
1.6	6.7	3.7	1.2	95.3	94.6	0.5	0.1	(5)	4.1	0.3	0.8	3.0	0.5	46.9	68.9	80.5	69.0	95.0	.....	17.1	40
1.6	6.7	3.8	1.0	96.8	95.5	1.2	0.1	(5)	2.7	(5)	0.4	2.3	0.5	19.8	32.6	40.7	61.0	90.7	.....	4.4	41
3.9	8.4	4.8	2.5	88.9	86.4	2.1	0.4	(5)	9.6	0.1	0.6	8.8	1.5	19.2	29.0	41.4	33.2	78.6	.....	8.7	42
1.1	23.9	3.9	3.5	92.5	85.9	6.1	0.4	0.1	7.1	0.1	0.3	6.7	0.5	10.1	11.2	14.2	82.4	87.1	99.7	3.0	43
1.7	6.4	2.3	1.4	76.7	76.5	0.1	0.1	(5)	23.1	5.3	2.0	15.8	0.2	32.1	36.7	57.8	24.9	67.7	.....	16.7	44
2.2	4.2	2.9	2.1	77.6	76.8	0.5	0.3	(5)	21.8	4.9	3.2	13.7	0.6	11.9	10.6	15.9	24.1	52.3	.....	4.9	45
5.9	6.2	3.7	2.1	88.7	87.3	0.9	0.4	(5)	10.6	0.2	0.5	9.9	0.7	5.6	11.0	15.0	44.0	(6)	.....	3.7	46
1.4	12.6	4.4	2.4	84.9	80.3	3.5	0.9	0.2	13.9	1.3	1.8	10.8	1.2	0.2	0.2	0.3	3.9	.....	.....	0.1	47
3.4	6.4	5.3	1.7	83.0	79.5	2.4	1.1	0.1	14.6	4.4	2.0	8.2	2.4	0.2	0.1	0.1	9.5	(6)	.....	0.1	48
1.7	32.9	6.3	6.2	96.4	95.5	0.8	0.1	(5)	3.5	0.3	0.5	2.7	0.1	4.8	16.2	20.8	32.5	(6)	93.6	2.3	49
4.1	11.7	6.5	3.4	81.8	80.7	0.7	0.5	.....	18.1	2.3	1.9	13.9	(5)	2.3	1.7	2.6	25.5	(6)	.....	0.7	50
5.9	9.7	6.0	4.0	85.3	82.7	2.1	0.4	0.2	14.6	0.6	2.4	11.6	(5)	2.3	1.6	2.1	23.3	.....	(6)	0.7	51
2.9	19.0	8.5	5.5	82.8	82.7	(5)	0.1	.....	17.2	4.5	0.8	12.0	.....	2.5	2.9	6.0	69.0	.....	52.5	0.9	52
3.2	15.9	5.4	4.2	85.4	84.0	1.2	0.1	0.1	14.6	5.2	0.5	8.9	(5)	11.1	15.8	24.8	62.7	.....	56.8	5.1	53
1.9	17.0	7.2	5.2	87.3	87.1	.....	0.1	.....	12.7	1.8	0.9	10.0	.....	2.3	2.4	8.9	44.7	.....	32.8	0.4	54
4.1	18.4	6.1	4.5	86.0	83.7	2.2	(5)	0.1	14.0	2.2	0.6	11.3	.....	4.3	6.4	13.3	67.1	.....	31.6	1.5	55
6.4	21.8	7.6	4.4	89.8	88.6	1.1	0.1	.....	10.2	1.3	1.5	7.4	.....	1.9	1.3	2.6	40.7	.....	(6)	0.2	56
4.0	19.9	3.7	2.3	95.2	83.4	11.9	.....	.....	4.8	0.1	0.4	4.2	.....	0.4	0.8	1.2	19.8	.....	(6)	0.1	57
3.6	22.8	5.0	3.5	85.9	81.2	4.6	0.1	.....	14.1	4.0	1.4	8.7	.....	3.2	4.3	12.7	61.8	.....	31.0	0.9	58
0.4	30.6	4.4	7.6	96.4	60.6	35.9	.....	.....	3.6	.....	.....	3.6	.....	0.6	0.5	4.1	33.5	.....	.....	(5)	59
2.5	31.4	4.1	3.6	94.1	90.5	2.5	1.0	.....	5.8	1.5	0.2	4.1	0.1	1.5	6.1	9.4	74.4	.....	72.1	0.9	60
2.5	24.9	4.8	3.8	92.4	86.7	4.7	0.9	0.2	7.4	2.1	0.5	4.8	0.2	2.7	8.3	15.1	69.0	.....	78.6	1.3	61
3.8	26.5	3.2	3.9	98.1	90.4	6.2	1.2	0.3	1.9	0.2	0.1	1.6	(5)	1.1	4.1	6.7	68.2	.....	39.2	0.2	62

Table 42.—VEGETABLE FARMS—SELECTED CHARACTERISTICS,

[Data are based on reports for only a sample

	Region, division, and State	Number of vegetable farms	Average for vegetable farms					Percent of vegetable farms reporting										
			Total land per farm (acres)	Value of land and buildings (dollars)		Farm products sold per farm (dollars)	Vegetables sold per farm (dollars)	Cattle and calves	Milk cows	Hogs and pigs	Chickens 4 mo. old and over	No tractor, horses, or mules	Horses and/or mules with no tractor	Tractor with or without horses and/or mules	Irrigated land	Operator not residing on farm operated	Operator working off farm 100 or more days	Operator 65 years and over
				Per farm	Per acre													
1	U.S.....	46,415	116.6	21,349	187.16	10,838	9,065	43.4	37.1	30.7	56.4	13.7	25.1	61.2	28.4	9.4	11.5	12.0
2	The North..	18,053	81.3	17,060	210.81	7,122	5,730	34.5	30.5	18.6	44.3	14.3	9.7	76.0	10.5	8.3	13.8	15.5
3	The South..	18,740	138.6	10,397	77.90	6,068	5,025	59.0	49.8	50.1	72.2	13.7	48.1	38.2	13.8	9.4	8.6	10.5
4	The West...	9,622	139.9	50,002	370.27	27,101	23,190	29.6	24.8	15.9	48.1	12.8	9.2	78.1	90.3	11.5	13.1	8.4
	Geo. Div.																	
5	N.E....	1,642	65.1	16,412	221.71	5,756	4,815	34.1	31.7	10.1	34.8	18.6	11.3	70.2	21.9	5.5	12.5	18.0
6	M.A....	7,546	84.3	18,336	222.70	8,667	6,978	35.6	31.4	19.3	44.6	13.0	8.1	78.9	11.2	9.5	12.6	16.1
7	E.N.C...	7,147	80.6	16,247	200.83	5,948	4,780	33.1	28.9	19.0	44.9	14.2	9.2	76.6	6.2	7.9	15.8	13.8
8	W.N.C...	1,718	86.9	15,339	189.45	6,522	5,070	36.0	31.9	21.8	49.9	16.0	17.8	66.2	14.9	6.9	11.6	17.3
9	S.A....	10,819	158.9	11,924	76.17	8,034	6,888	51.4	41.9	50.0	69.0	14.8	45.5	39.6	15.4	11.4	9.5	11.5
10	E.S.C...	2,614	71.6	5,307	76.88	1,914	1,325	68.3	59.0	59.8	81.4	19.0	57.8	23.2	1.6	2.2	4.9	10.0
11	W.S.C...	5,307	130.2	9,857	82.79	4,105	3,049	69.8	61.3	45.4	74.1	8.7	48.7	42.6	16.6	8.8	8.7	8.7
12	Mt.....	2,146	169.0	26,733	157.22	20,753	17,948	40.8	34.2	27.4	60.5	14.7	12.9	72.5	98.1	10.1	12.5	10.9
13	Pac....	7,476	131.6	56,961	457.26	28,924	24,695	26.4	22.2	12.5	44.6	12.2	8.1	79.7	88.1	11.9	13.2	7.7
	N.E.																	
14	Maine...	335	135.1	12,900	90.54	5,753	4,704	58.2	53.7	10.4	34.3	11.9	17.9	70.1	22.4	3.0	14.9	13.4
15	N.H....	70	98.9	10,590	101.03	3,598	3,156	35.7	35.7	14.3	28.6	.....	28.6	71.4	7.1	.....	7.1	42.9
16	Vt.....	30	68.3	4,600	57.50	3,129	2,118	66.7	50.0	.....	50.0	33.3	16.7	50.0	16.7	.....	16.7	.....
17	Mass....	744	43.7	16,410	344.59	5,917	4,997	27.6	25.5	12.2	31.7	24.2	7.4	68.4	25.9	4.8	12.2	19.5
18	R.I.....	95	25.7	20,689	777.77	3,385	2,686	26.3	26.3	10.5	52.6	21.1	.....	78.9	15.8	15.8	15.8	15.8
19	Conn....	368	48.1	21,613	405.72	6,671	5,634	24.5	23.1	5.4	36.7	14.9	12.2	72.8	18.2	8.2	10.9	16.6
	M.A.																	
20	N.Y.....	3,614	78.5	19,152	245.75	8,272	6,583	31.9	28.9	12.9	38.4	17.0	7.3	75.6	10.6	14.6	15.1	15.4
21	N.J.....	2,888	84.4	17,272	213.80	8,960	7,287	35.8	31.3	23.7	48.5	8.3	6.4	85.3	13.5	3.9	9.0	17.4
22	Pa.....	1,044	104.0	18,515	183.47	9,225	7,488	47.9	40.6	29.0	55.0	12.0	15.4	72.6	6.6	7.9	14.0	14.9
	E.N.C.																	
23	Ohio....	1,413	59.1	15,672	269.88	6,154	4,925	36.7	31.0	18.9	43.9	12.7	13.1	74.2	11.0	6.2	11.7	18.1
24	Ind.....	654	71.7	11,544	153.00	4,665	3,679	43.9	39.8	27.8	52.9	22.2	12.2	65.6	7.2	6.4	14.7	16.1
25	Ill.....	1,296	80.9	24,313	294.49	8,075	6,846	30.0	25.5	20.3	54.5	13.9	8.5	77.6	0.8	8.5	9.7	13.9
26	Mich....	2,600	66.2	11,220	168.87	4,859	3,891	32.8	29.3	16.8	41.0	11.2	7.5	81.3	7.2	6.6	17.7	12.1
27	Wis.....	1,184	142.2	22,061	159.36	6,473	4,906	26.9	23.5	17.8	39.5	18.6	7.2	74.2	3.7	13.2	23.7	11.1
	W.N.C.																	
28	Minn....	611	133.9	17,268	105.37	9,834	7,866	31.9	28.8	15.1	32.9	17.2	7.4	75.5	11.6	13.4	14.7	16.4
29	Iowa....	314	86.0	16,327	187.21	6,107	4,048	32.5	30.6	27.7	54.5	11.1	19.1	69.7	12.7	9.9	15.9	17.8
30	Mo.....	468	47.8	12,813	298.81	4,380	3,631	46.2	40.8	27.8	66.5	16.0	29.9	54.1	22.4	.....	6.4	17.3
31	N.Dak...	5	20.0	2,000	100.00	650	500	.....	.....	.....	100.0	.....	100.0	.....	.....	.....	.....	.....
32	S.Dak...	40	81.0	9,968	110.45	4,623	3,350	50.0	50.0	25.0	62.5	12.5	12.5	75.0	50.0	.....	.....	25.0
33	Nebr....	75	65.5	16,717	216.16	3,649	2,919	13.3	6.7	6.7	53.3	13.3	20.0	66.7	13.3	.....	13.3	26.7
34	Kans....	205	48.0	14,188	254.07	3,742	2,823	36.6	29.3	24.4	51.2	22.0	17.1	61.0	4.9	2.4	9.8	14.6
	S.A.																	
35	Del.....	324	169.2	12,997	76.50	6,445	4,914	47.5	42.6	65.4	60.8	15.7	26.2	58.0	.....	6.2	2.5	13.0
36	Md.....	1,173	118.9	12,029	102.48	6,333	4,456	53.4	42.6	50.2	69.7	6.9	20.5	72.5	0.1	6.3	13.3	15.0
37	D.C[3]....	2	(*)	(*)	(*)	(*)	(*)	(*)	(*)	(*)	(*)	(*)	(*)	(*)	(*)	(*)	(*)	(*)
38	Va.....	856	109.8	11,349	109.06	7,652	5,566	50.8	44.9	60.4	79.1	9.3	48.2	42.4	1.5	7.6	6.2	17.3
39	W.Va....	111	125.5	13,036	113.25	2,306	1,695	77.5	73.0	45.9	64.0	13.5	49.5	36.9	.....	.....	18.0	22.5
40	N.C.....	1,348	68.9	5,951	92.87	2,117	1,592	67.4	62.8	62.3	77.0	22.0	60.5	17.4	0.9	7.2	7.1	13.4
41	S.C.....	1,174	141.0	8,129	62.95	3,592	2,716	50.7	42.0	72.0	81.2	15.4	63.7	20.9	1.1	4.8	7.6	10.4
42	Ga.....	1,708	96.8	4,525	49.33	1,804	1,260	60.7	52.6	61.1	79.1	13.5	63.3	23.2	0.9	3.9	6.7	10.9
43	Fla.....	4,125	240.8	18,199	73.87	14,653	13,398	41.7	28.9	31.9	57.2	16.2	36.0	47.8	39.0	20.7	11.8	8.8
	E.S.C.																	
44	Ky.....	215	55.5	10,094	186.28	3,297	2,274	69.8	69.8	46.5	72.1	11.6	37.2	51.2	16.3	2.3	4.7	25.6
45	Tenn....	578	80.1	9,644	129.37	3,128	2,152	71.1	64.9	54.8	81.3	13.0	50.2	36.9	0.5	2.8	6.1	8.0
46	Ala.....	767	71.5	3,890	52.47	1,568	1,046	67.4	60.1	59.3	81.0	16.9	62.7	20.3	.....	2.6	6.0	10.4
47	Miss....	1,054	70.4	3,086	47.07	1,218	881	67.1	52.8	65.7	83.8	25.2	62.7	12.0	0.5	1.5	3.4	7.6
	W.S.C.																	
48	Ark.....	718	92.2	4,920	53.51	1,779	1,210	82.5	74.1	51.9	83.8	4.9	68.2	26.9	1.4	2.8	7.2	7.0
49	La.....	892	57.4	7,130	130.53	1,782	1,431	66.3	60.7	53.8	82.0	5.0	54.9	40.0	10.1	6.7	6.7	5.0
50	Okla....	528	163.5	10,936	68.80	3,817	2,915	71.6	62.9	50.8	70.6	11.4	37.9	50.8	3.0	8.7	9.5	8.5
51	Tex.....	3,169	153.8	11,625	84.79	5,334	3,944	67.7	58.4	40.7	70.3	10.1	44.4	45.5	24.2	10.7	9.4	10.2
	Mt.																	
52	Mont....	70	67.7	14,993	221.41	2,747	2,144	50.0	42.9	.....	57.1	14.3	21.4	64.3	71.4	.....	35.7	28.6
53	Idaho...	166	66.7	20,027	296.44	9,427	6,466	57.2	54.2	27.1	63.3	15.1	12.0	72.9	97.0	9.0	18.1	6.0
54	Wyo.....	5	80.0	16,000	200.00	2,172	1,590	100.0	100.0	100.0	100.0	.....	.....	100.0	100.0	.....	.....	.....
55	Colo....	1,039	75.6	16,564	212.44	7,692	6,192	30.0	25.7	22.8	61.9	14.4	8.2	77.4	100.0	5.4	11.5	8.8
56	N.Mex...	162	203.5	12,514	148.65	14,048	12,488	47.5	34.6	43.2	53.1	21.6	34.0	44.4	96.9	11.1	6.2	16.0
57	Ariz....	243	837.5	97,157	110.72	122,788	110,144	45.7	35.0	21.4	57.2	16.5	4.5	79.0	100.0	23.9	7.4	9.1
58	Utah....	456	50.2	19,842	410.46	5,728	4,461	51.5	42.8	38.4	60.3	12.1	18.6	69.3	97.8	15.4	13.2	14.3
59	Nev.....	5	1,700.0	30,000	17.65	10,100	6,000	100.0	100.0	100.0	100.0	.....	100.0	.....	100.0	.....	100.0	.....
	Pac.																	
60	Wash....	1,400	69.0	19,767	302.74	8,427	7,151	38.7	32.6	17.3	49.2	11.1	12.9	76.1	70.3	3.3	17.3	11.8
61	Oreg....	1,297	125.2	29,419	256.87	12,380	9,934	55.4	48.6	21.0	52.4	11.6	2.4	86.0	77.6	6.4	12.8	8.2
62	Calif...	4,779	151.6	76,267	523.92	39,418	33,840	15.0	12.0	8.9	41.1	12.7	8.3	79.0	96.1	15.9	12.2	6.4

*Not available. [1]Including tractor repairs. [2]0.05 percent or less. [3]Data for District of Columbia not included in totals.

BY DIVISIONS AND STATES: CENSUS OF 1950

of farms. See text. Base data in Volume I]

Percent of total value of farm products sold for vegetable farms represented by expenditures for—			Percent of vegetable farms that are—			Percent distribution of total value of farm products sold for vegetable farms, by source										Percent of totals for all farms represented by totals for vegetable farms					
						Crops					Livestock and livestock products					Value of farm products sold					
Hired labor	Gasoline and other petroleum fuel and oil	Farm machinery repairs[1]	Classes I and II	Classes III and IV	Classes V and VI	All crops	Field crops	Vegetables	Fruits and nuts	Hort. specialties	All livestock and products	Dairy products	Poultry and products	Other livestock and products	Forest products	Number of farms	All products	All crops	Vegetables	All livestock and products	
27.2	3.8	3.0	17.1	34.5	48.5	96.1	9.5	83.6	2.1	0.9	3.8	0.7	0.7	2.3	0.1	0.9	2.3	4.9	67.8	0.2	1
25.8	4.9	3.6	16.4	44.0	39.6	93.8	9.4	80.5	2.4	1.6	6.0	1.7	1.5	2.8	0.2	0.8	1.1	3.3	56.5	0.1	2
25.0	4.8	3.2	8.4	21.9	69.7	94.5	8.8	82.8	2.0	0.8	5.2	0.5	0.9	3.8	0.3	0.7	1.8	2.7	57.4	0.3	3
28.8	2.9	2.6	35.3	41.0	23.7	98.0	9.9	85.6	2.0	0.5	2.0	0.3	0.2	1.5	(2)	2.1	6.4	11.8	81.6	0.3	4
28.5	5.7	3.4	17.8	40.2	42.0	95.4	4.5	83.7	3.8	3.4	4.2	1.1	1.2	1.9	0.4	1.6	1.7	5.3	60.5	0.1	5
28.7	4.8	3.8	21.2	44.3	34.5	94.2	9.7	80.5	2.9	1.0	5.7	1.9	1.8	1.9	0.1	2.5	4.6	16.9	66.1	0.4	6
21.6	4.9	3.3	12.2	44.6	43.2	93.0	8.9	80.4	1.7	2.1	6.8	1.7	1.2	3.9	0.2	0.8	1.0	3.0	47.5	0.1	7
22.6	5.3	3.6	11.5	43.7	44.8	93.3	12.9	77.7	1.2	1.5	6.7	1.2	0.9	4.6	(2)	0.2	0.2	0.6	47.5	(2)	8
25.4	4.3	3.1	11.1	25.1	63.9	95.4	6.4	85.7	2.2	1.0	4.3	0.4	0.9	2.9	0.4	1.1	4.0	6.3	67.0	0.5	9
15.7	5.5	2.9	2.4	14.2	83.4	86.9	15.3	69.2	1.0	1.3	12.3	2.9	1.7	7.7	0.8	0.3	0.4	0.5	31.3	0.1	10
25.6	6.4	3.8	6.0	19.3	74.8	92.6	16.7	74.3	1.5	0.1	7.3	0.4	0.7	6.2	0.1	0.7	0.8	1.1	38.9	0.2	11
24.7	3.4	2.3	23.1	44.8	32.2	96.8	9.7	86.5	0.4	0.3	3.2	0.4	0.3	2.6	(2)	1.1	2.7	6.0	73.4	0.2	12
29.7	2.8	2.7	38.8	39.9	21.3	98.2	9.9	85.4	2.3	0.6	1.8	0.3	0.2	1.2	(2)	2.8	8.9	14.6	83.5	0.4	13
31.4	5.4	2.6	16.4	38.8	44.8	93.5	3.9	81.8	7.1	0.7	5.1	2.0	0.5	2.5	1.5	1.1	1.5	2.7	46.9	0.2	14
37.2	8.6	6.5	14.3	21.4	64.3	96.2	1.6	87.7	2.2	4.6	3.4	0.1	0.4	2.9	0.4	0.5	0.5	3.6	28.7	(2)	15
6.7	3.0	2.8	.....	50.0	50.0	79.6	6.0	67.7	5.0	0.9	19.1	7.8	7.3	4.0	1.3	0.2	0.1	1.4	24.2	(2)	16
30.5	5.4	3.7	20.0	39.0	41.0	96.0	4.8	84.5	2.4	4.3	3.8	0.7	0.9	2.1	0.2	3.4	3.3	10.0	68.8	0.2	17
24.0	9.4	3.9	5.3	52.6	42.1	84.7	3.4	79.4	1.1	0.8	15.3	7.2	6.3	1.8	.....	3.6	2.0	6.1	46.4	0.4	18
23.2	5.7	3.3	19.8	43.5	36.7	97.7	4.8	84.5	4.1	4.3	2.3	.....	1.6	0.8	(2)	2.4	2.0	5.4	76.0	0.1	19
27.3	4.6	3.5	18.8	48.1	33.1	94.2	10.0	79.6	3.6	1.0	5.7	2.4	1.5	1.7	0.1	3.0	4.6	17.9	64.5	0.4	20
28.7	4.8	4.2	26.9	40.9	32.2	95.2	10.0	81.3	2.8	1.1	4.8	1.3	2.2	1.3	0.1	11.7	11.6	32.7	78.2	0.8	21
33.1	5.4	3.9	13.8	40.2	46.0	91.7	8.4	81.2	1.3	0.8	8.0	2.0	1.9	4.1	0.4	0.7	1.7	6.6	49.3	0.2	22
21.6	4.7	3.0	12.2	43.9	43.9	94.3	9.0	80.0	2.4	2.8	5.7	1.5	1.4	2.8	(2)	0.7	1.2	3.4	53.9	0.1	23
18.7	4.7	2.3	12.1	32.1	55.8	91.2	7.9	78.9	0.2	4.1	8.6	1.6	1.6	5.4	0.2	0.4	0.4	1.2	29.7	0.1	24
20.8	4.6	3.7	19.4	48.6	32.0	94.2	7.8	84.8	0.3	1.4	5.8	0.4	0.9	4.5	(2)	0.7	0.8	1.7	59.7	0.1	25
22.4	5.1	3.3	8.3	48.1	43.7	94.4	9.2	80.1	3.3	1.8	5.4	1.8	1.4	2.2	0.2	1.7	2.7	6.5	57.8	0.2	26
22.3	5.5	3.7	13.0	40.1	46.9	88.5	10.2	75.8	0.6	1.9	10.9	3.4	0.8	6.7	0.6	0.7	1.0	8.5	31.2	0.1	27
26.4	5.0	4.1	18.2	40.9	40.9	93.7	12.4	80.0	0.5	0.8	6.3	0.7	0.8	4.9	(2)	0.3	0.6	2.0	45.6	0.1	28
21.6	5.5	2.7	13.7	33.8	52.5	92.7	22.9	66.3	1.1	2.4	7.3	1.0	1.3	5.0	(2)	0.2	0.1	0.6	43.6	(2)	29
16.4	5.4	2.6	4.9	48.1	47.0	95.4	6.4	82.9	2.9	3.2	4.6	1.0	0.6	3.0	(2)	0.2	0.3	1.0	56.9	(2)	30
.....	.....	.....	.....	.....	100.0	100.0	23.1	76.9	.....	.....	.....	.....	.....	.....	.....	(2)	(2)	(2)	7.2	.....	31
14.4	6.6	3.5	25.0	37.5	37.5	79.8	7.1	72.5	(2)	0.3	20.2	0.8	1.0	18.3	.....	0.1	(2)	0.1	64.7	(2)	32
26.1	7.5	5.2	6.7	40.0	53.3	95.4	15.1	80.0	0.3	.....	4.4	0.2	2.3	1.9	0.2	0.1	(2)	0.1	42.0	(2)	33
13.4	5.2	3.6	2.4	61.0	36.6	88.4	9.8	75.4	2.6	0.6	11.6	6.5	1.0	4.1	(2)	0.2	0.1	0.2	51.4	(2)	34
20.3	5.8	6.3	19.8	21.6	58.6	83.2	6.5	76.2	0.5	.....	15.5	6.5	6.3	2.7	1.3	4.3	2.7	15.2	43.1	0.5	35
27.9	5.8	3.9	15.2	35.4	49.4	88.9	12.9	70.4	2.9	2.8	10.7	1.5	4.6	4.5	0.5	3.2	4.2	11.4	50.3	0.7	36
(*)	(*)	(*)	(*)	(*)	(*)	(*)	(*)	(*)	(*)	(*)	(*)	(*)	(*)	(*)	(*)	(*)	(*)	(*)	(*)	(*)	37
28.8	4.3	2.8	11.1	27.5	61.4	95.8	16.3	72.7	4.4	2.3	3.1	0.9	0.7	1.4	1.1	0.6	2.1	4.7	52.0	0.1	38
7.6	5.7	2.3	5.4	22.5	72.1	82.9	2.4	73.5	6.4	0.6	15.7	1.2	5.3	9.2	1.4	0.1	0.3	1.6	26.8	0.1	39
22.6	5.6	2.6	2.7	13.0	84.3	92.2	14.8	75.2	0.3	1.8	6.9	1.1	1.1	4.8	0.9	0.5	0.5	0.6	29.4	0.2	40
25.9	5.2	3.3	4.4	11.9	83.6	95.0	19.2	75.6	0.1	0.1	4.3	0.1	0.4	3.8	0.7	0.8	1.9	2.4	43.9	0.4	41
15.1	6.3	3.2	1.7	15.6	82.7	90.6	20.4	69.9	0.4	(2)	7.9	0.3	1.0	6.6	1.5	0.9	0.8	1.2	20.6	0.2	42
25.6	3.8	2.9	17.9	33.6	48.6	97.0	2.6	91.4	2.3	0.7	2.8	(2)	0.3	2.6	0.2	7.3	17.9	23.8	88.8	2.0	43
18.0	4.9	2.9	4.7	44.2	51.2	84.6	12.4	69.0	2.2	1.1	15.1	6.0	2.1	7.1	0.3	0.1	0.2	0.3	32.1	(2)	44
17.3	6.0	3.0	6.4	18.2	75.4	84.4	12.9	68.8	0.4	2.2	15.2	5.0	1.8	8.4	0.4	0.2	0.5	0.8	35.4	0.2	45
19.9	6.2	4.1	2.0	8.0	90.1	89.8	19.9	66.7	1.7	1.6	9.1	0.8	1.7	6.7	1.0	0.4	0.4	0.6	24.5	0.1	46
8.2	4.4	1.7	.....	10.5	89.5	89.0	16.1	72.4	0.5	.....	9.6	0.2	1.5	7.9	1.4	0.4	0.4	0.5	33.8	0.2	47
10.2	5.4	1.9	3.6	9.2	87.2	86.6	14.8	68.0	3.8	(2)	12.7	1.6	1.4	9.7	0.7	0.4	0.3	0.4	26.1	0.2	48
21.3	8.5	3.0	2.9	15.1	82.0	94.7	9.6	80.3	4.4	0.4	4.9	0.1	1.2	3.6	0.4	0.7	0.6	0.8	37.1	0.1	49
19.7	8.7	5.4	7.2	25.6	67.2	86.7	7.8	76.4	2.4	0.1	13.3	1.3	1.0	11.0	(2)	0.4	0.4	0.7	50.4	0.1	50
27.9	6.0	3.8	7.1	21.7	71.2	93.6	18.6	73.9	0.9	0.1	6.4	0.2	0.6	5.6	0.1	1.0	1.0	1.4	39.3	0.2	51
6.8	3.7	1.5	.....	42.9	57.1	90.2	9.8	78.0	0.4	2.0	9.8	1.4	2.3	6.1	.....	0.2	0.1	0.2	41.5	(2)	52
24.3	5.0	3.7	24.7	48.2	27.1	93.3	20.2	68.6	2.6	1.9	6.7	4.0	0.3	2.4	.....	0.4	0.6	1.0	33.7	0.1	53
14.1	22.1	17.9	.....	.....	100.0	78.4	5.2	73.2	.....	.....	21.6	5.8	8.4	7.4	.....	(2)	(2)	(2)	7.5	(2)	54
21.5	6.3	4.3	23.0	50.5	23.0	97.1	16.0	80.5	0.5	0.1	2.9	0.7	0.4	1.8	.....	2.3	1.9	4.4	57.4	0.1	55
18.2	3.9	2.5	10.5	21.6	67.9	98.1	7.9	88.9	1.3	.....	1.9	(2)	0.3	1.6	.....	0.7	1.4	3.1	73.8	0.1	56
26.7	2.3	1.7	46.1	33.3	20.6	97.2	7.2	89.7	0.1	0.2	2.8	(2)	(2)	2.8	(2)	2.3	14.6	21.5	90.3	1.2	57
18.5	5.4	3.1	17.8	46.1	36.2	92.8	13.4	77.9	1.4	0.1	7.2	1.4	2.4	3.4	.....	1.9	1.9	6.1	40.9	0.2	58
23.3	8.2	6.6	100.0	.....	.....	77.2	17.8	59.4	.....	.....	22.8	.....	15.8	6.9	.....	0.2	0.2	0.9	13.0	(2)	59
28.7	4.2	3.0	18.2	45.7	36.1	95.5	7.3	84.9	3.1	0.2	4.5	1.7	0.6	2.2	(2)	2.0	3.2	5.0	65.5	0.4	60
33.8	4.2	3.8	36.8	45.5	17.7	95.9	10.1	80.2	5.0	0.5	4.0	1.1	0.7	2.2	0.1	2.2	5.4	10.1	72.3	0.5	61
29.4	2.6	2.6	45.4	36.7	17.9	98.6	10.1	85.8	2.0	0.6	1.4	0.2	0.2	1.1	(2)	3.5	10.7	17.3	86.1	0.4	62

Table 43.—FRUIT-AND-NUT FARMS—SELECTED CHARACTERISTICS,

[Data are based on reports for only a sample

	Region, division, and State	Number of fruit-and-nut farms	Average for fruit-and-nut farms				Land in fruit orchards, groves, vineyards, and planted nut trees on fruit-and-nut farms				Percent of fruit-and-nut farms reporting							
			Total land per farm (acres)	Value of land and buildings (dollars)		Farm products sold per farm (dol.)	Fruits and nuts sold per farm (dol.)	Acres	Percent of fruit-and-nut farms reporting	Acres per farm reporting	Percent of acreage on all farms	Cattle and calves	Milk cows	Hogs and pigs	Chickens 4 mo. old and over	No tractor, horses, or mules	Horses and/or mules with no tractor	Tractor with or without horses and/or mules	Operator not residing on farm operated
				Per farm	Per acre														
1	U.S.....	82,178	96.2	32,918	359.88	8,989	8,281	2,677,057	90.7	35.9	57.0	30.8	26.2	14.4	45.3	27.8	10.7	61.5	12.2
2	The North..	16,784	107.2	17,954	169.64	7,017	6,053	476,046	86.3	32.9	45.3	40.8	36.0	18.3	45.8	14.3	10.0	75.7	7.6
3	The South..	18,979	163.5	29,910	196.19	9,812	9,065	818,276	82.1	52.5	44.7	46.5	39.4	28.4	57.4	32.5	26.9	40.7	15.0
4	The West...	46,415	64.8	39,498	632.50	9,366	8,766	1,382,735	95.8	31.1	76.0	20.8	17.2	7.2	40.1	30.7	4.4	64.9	12.8
	Geo. Div.																		
5	N.E.....	1,964	169.6	18,449	106.16	7,205	6,576	36,366	62.3	29.7	46.6	27.8	25.5	7.6	28.4	39.5	6.9	53.6	11.7
6	M.A.....	5,610	104.1	21,099	206.50	8,495	7,329	204,238	92.0	39.6	49.2	37.8	33.8	15.4	42.1	9.7	8.6	81.8	7.5
7	E.N.C...	7,995	97.4	16,729	175.05	6,485	5,548	221,792	90.5	30.7	48.3	44.2	38.6	22.0	50.9	10.7	8.2	81.1	6.9
8	W.N.C...	1,215	85.2	10,549	122.13	3,393	2,643	13,650	71.9	15.6	13.9	53.5	46.5	24.8	57.3	18.9	33.3	47.7	6.7
9	S.A.....	10,733	203.0	42,596	227.44	14,239	13,479	599,562	95.1	58.7	56.3	35.0	27.5	23.6	46.3	42.9	13.3	43.8	21.3
10	E.S.C...	1,827	166.6	11,163	64.54	3,922	3,143	74,111	71.1	57.1	25.5	69.6	63.2	48.6	78.3	20.9	44.1	35.0	6.0
11	W.S.C...	6,419	96.6	15,769	167.80	4,086	3,370	144,603	63.4	35.5	30.5	59.0	52.4	30.7	69.9	18.3	44.7	37.0	6.9
12	Mt.....	2,696	74.0	22,706	328.98	4,872	4,263	49,990	96.8	19.1	45.8	39.2	35.3	17.6	51.0	24.0	12.6	63.5	8.8
13	Pac.....	43,719	64.2	40,549	653.62	9,643	9,044	1,332,745	95.8	31.8	77.9	19.7	16.1	6.6	39.5	31.1	3.9	65.0	13.0
	N.E.																		
14	Maine...	587	274.0	9,985	35.39	4,983	4,428	5,985	37.6	27.1	39.9	34.2	30.7	9.0	26.9	53.3	11.2	35.4	10.6
15	N.H.....	219	213.4	16,863	85.19	9,026	6,542	7,101	95.0	34.1	59.2	34.7	30.1	13.7	32.4	18.3	11.4	70.3	9.1
16	Vt.....	74	294.9	22,535	64.74	19,617	19,231	4,256	93.2	61.7	49.0	14.9	8.1	.....	14.9	33.8	.....	66.2	28.4
17	Mass....	762	93.3	20,685	230.30	6,992	6,665	10,011	54.9	23.9	41.1	19.8	18.5	7.3	25.7	44.2	5.2	50.5	14.6
18	R.I.....	35	146.6	31,400	186.46	7,301	6,078	1,645	100.0	47.0	54.4	28.6	28.6	.....	28.6	57.1	.....	42.9	14.3
19	Conn....	287	96.0	30,189	350.14	8,480	7,560	7,368	94.8	27.1	49.4	33.8	33.8	3.5	38.7	13.9	1.7	84.3	3.5
	M.A.																		
20	N.Y.....	3,445	95.0	18,791	201.97	6,902	5,886	117,059	96.8	35.1	51.8	44.4	40.3	15.0	43.2	8.9	9.4	81.7	5.5
21	N.J.....	871	122.9	23,861	203.44	12,168	10,821	21,097	64.5	37.5	56.8	10.6	9.3	5.9	39.6	10.0	11.5	78.5	9.9
22	Pa.....	1,294	115.7	25,398	218.27	10,263	8,818	66,082	97.7	52.3	43.6	38.6	33.0	22.9	41.0	11.7	4.3	84.1	11.2
	E.N.C.																		
23	Ohio....	1,377	92.0	16,880	187.33	5,176	4,265	35,334	94.2	27.2	34.8	45.0	39.6	20.3	52.0	9.8	11.3	78.9	6.5
24	Ind.....	516	89.0	15,443	168.75	7,270	6,474	16,067	78.7	39.6	38.3	36.0	33.1	28.5	47.9	15.5	15.5	69.0	6.2
25	Ill.....	754	126.7	16,097	131.81	8,979	7,576	29,222	89.4	43.4	46.3	56.1	45.2	39.8	57.6	10.6	11.3	78.1	12.7
26	Mich....	4,736	87.0	16,503	190.06	6,235	5,327	127,905	92.8	29.1	58.5	45.2	39.9	20.1	52.5	9.1	6.5	84.4	5.9
27	Wis.....	612	160.7	20,216	135.36	7,623	6,858	13,264	75.3	28.8	39.1	27.3	22.4	13.1	30.4	20.8	4.1	75.2	8.0
	W.N.C.																		
28	Minn....	220	54.3	12,494	222.66	3,091	2,521	1,525	59.1	11.7	16.1	36.4	31.8	6.8	50.0	15.9	11.4	72.7	2.3
29	Iowa....	130	23.4	9,318	361.84	2,100	1,348	812	88.5	7.1	4.1	30.8	30.8	15.4	50.0	42.3	19.2	38.5	3.8
30	Mo.....	645	113.7	9,860	88.07	3,156	2,367	6,572	67.3	15.1	15.4	70.5	58.9	34.3	63.7	14.0	45.0	41.1	8.7
31	N.Dak...	5	15.0	8,500	566.67	1,833	1,270	[3]	100.0	[3]	[2]	.....	.....	.....	100.0	.....	.....	100.0	.....
32	S.Dak...	5	6.0	3,500	583.33	555	480	4	100.0	0.8	0.1	.....	.....	.....	.....	.....	.....	100.0	.....
33	Nebr....	70	47.6	13,200	272.93	6,406	5,612	1,522	92.9	23.4	20.8	21.4	21.4	21.4	42.9	35.7	28.6	35.7	7.1
34	Kans....	140	84.2	11,013	128.50	4,815	3,952	3,215	85.7	26.8	22.3	42.9	42.9	21.4	53.6	17.9	32.1	50.0	7.1
	S.A.																		
35	Del.....	19	265.0	10,872	76.79	22,371	19,640	1,478	100.0	77.8	29.3	57.9	52.6	36.8	52.6	26.3	.....	73.7	.....
36	Md.....	232	199.4	20,029	105.91	12,493	10,674	15,992	69.8	98.7	57.8	44.4	37.5	44.4	62.1	10.8	21.6	67.7	13.4
37	D.C.....	.....	.....	.....	.....	.....	.....	.....	.....	.....	.....	.....	.....	.....	.....	.....	.....	.....	.....
38	Va.....	974	244.2	31,011	135.59	11,282	9,594	60,573	91.8	67.8	47.6	76.8	67.2	57.2	71.3	13.9	32.0	54.1	9.0
39	W.Va....	401	263.9	35,711	147.91	13,446	11,851	34,804	100.0	86.8	43.6	68.8	63.1	50.6	66.8	11.2	23.9	64.8	8.0
40	N.C.....	732	156.9	13,174	91.30	4,560	3,867	16,366	75.1	29.8	27.9	67.6	62.6	63.4	82.7	16.4	34.3	49.3	7.4
41	S.C.....	661	167.9	21,277	114.18	6,035	5,060	24,601	98.5	37.8	39.0	68.8	60.7	62.9	84.3	10.7	17.4	71.9	4.2
42	Ga.....	476	414.5	19,762	53.31	9,165	6,921	45,371	98.7	96.5	20.4	71.4	59.0	54.0	76.3	13.9	10.1	76.1	10.9
43	Fla.....	7,238	188.0	52,594	310.13	16,777	16,339	400,377	97.5	56.7	83.4	18.4	11.2	7.2	32.1	57.2	7.7	35.1	27.6
	E.S.C.																		
44	Ky.....	467	84.6	7,420	88.94	3,052	2,218	4,353	56.1	16.6	10.3	75.2	66.4	50.7	82.9	15.0	50.3	34.7	5.4
45	Tenn....	565	83.2	7,414	87.01	2,904	2,201	3,434	61.4	9.9	8.4	67.1	63.4	52.7	79.3	24.1	48.7	27.3	4.8
46	Ala.....	474	181.1	9,088	52.88	2,820	2,108	7,534	82.1	19.4	9.1	68.6	63.1	49.6	76.6	13.1	44.9	42.0	4.9
47	Miss....	321	411.5	25,947	57.47	8,606	7,675	58,790	93.8	195.3	47.2	67.6	58.3	36.8	72.3	35.5	25.9	38.6	10.6
	W.S.C.																		
48	Ark.....	1,978	114.0	7,139	64.43	2,998	2,391	28,748	52.8	27.5	41.8	80.2	74.1	42.8	81.7	8.8	51.8	39.3	3.4
49	La.....	2,159	53.6	6,767	129.56	2,215	1,939	26,112	47.7	25.4	48.7	52.9	44.9	29.2	78.2	13.0	65.1	22.0	2.7
50	Okla....	410	132.9	9,908	75.07	2,498	1,748	7,349	78.0	23.0	12.3	79.3	69.5	45.1	79.3	15.9	46.3	37.8	6.1
51	Tex.....	1,872	119.7	38,490	331.20	7,743	6,413	82,394	89.6	49.1	28.3	39.3	34.4	16.6	45.8	34.8	13.4	51.8	15.7
	Mt.																		
52	Mont....	185	24.8	12,397	482.79	2,227	2,053	824	89.2	5.0	18.7	24.3	24.3	.....	35.1	37.8	5.4	56.8	16.2
53	Idaho...	337	78.7	17,324	220.65	7,644	6,642	8,069	92.6	25.9	49.5	49.3	47.5	10.7	62.3	15.1	5.9	78.9	5.9
54	Wyo.....	5	93.0	8,000	86.02	2,250	2,200	35	100.0	7.0	6.6	.....	.....	.....	.....	100.0	.....	.....	.....
55	Colo....	971	47.8	15,852	345.15	4,033	3,452	14,176	97.9	14.9	56.4	41.3	37.2	22.1	57.8	24.2	13.4	62.4	7.7
56	N.Mex...	273	207.8	21,684	141.32	2,884	2,168	4,202	98.2	15.7	23.7	45.1	35.5	37.7	70.3	11.0	20.5	68.5	5.9
57	Ariz....	349	49.0	52,084	1,121.70	7,253	6,856	11,459	100.0	32.8	50.0	9.2	8.6	1.4	20.6	53.0	3.7	43.3	8.3
58	Utah....	576	82.9	25,709	302.17	5,038	4,388	11,225	97.4	20.0	51.6	50.3	45.1	20.0	47.7	12.2	19.1	68.8	11.5
59	Nev.....	.....	.....	.....	.....	.....	.....	.....	.....	.....	.....	.....	.....	.....	.....	.....	.....	.....	.....
	Pac.																		
60	Wash....	6,048	52.5	23,601	442.64	9,780	9,382	98,910	90.1	18.1	78.9	29.4	25.5	7.5	42.9	20.5	5.6	73.8	6.3
61	Oreg....	4,049	64.1	20,739	323.26	6,456	5,906	66,731	87.1	18.9	52.3	46.0	41.2	15.7	52.7	17.0	6.4	76.5	6.7
62	Calif...	33,622	66.3	46,266	729.61	10,011	9,361	1,167,104	97.8	35.5	80.1	14.8	11.4	5.4	37.2	34.7	3.3	62.0	15.0

[1] Including tractor repairs.

[2] 0.05 percent or less.

[3] Reported in small fractions.

BY DIVISIONS AND STATES: CENSUS OF 1950

of farms. See text. Base data in Volume I]

Percent of fruit-and-nut farms reporting—Con.		Percent of total value of farm products sold for fruit-and-nut farms represented by expenditures for—				Percent distribution of total value of farm products sold for fruit-and-nut farms, by source										Percent of totals for all farms represented by totals for fruit-and-nut farms					
						Crops					Livestock and livestock products				Forest products	Number of farms	Value of farm products sold			All livestock and products	
Operator working off farm 100 or more days	Operator 65 years and over	Machine hire	Hired labor	Gasoline and other petroleum fuel and oil	Farm machinery repairs[1]	All crops	Field crops	Vegetables	Fruits and nuts	Hort. specialties	All livestock and products	Dairy products	Poultry and products	Other livestock and products			All products	All crops	Fruits and nuts		
21.5	19.5	2.0	30.8	3.9	2.6	96.5	2.7	1.5	92.1	0.2	3.3	0.6	0.8	1.9	0.2	1.5	3.3	7.3	85.8	0.2	1
16.7	23.1	1.2	36.5	4.4	3.3	92.5	2.8	3.3	86.3	0.3	7.0	1.8	2.0	3.3	0.4	0.7	1.0	3.0	74.9	0.1	2
19.0	19.8	2.0	21.2	3.4	2.2	96.2	2.3	1.2	92.4	0.4	3.4	0.3	0.5	2.6	0.3	0.7	2.9	4.5	83.7	0.3	3
24.3	18.0	2.2	33.4	4.0	2.6	97.7	2.9	1.1	93.6	0.1	2.2	0.4	0.6	1.2	0.1	10.1	10.7	19.6	90.1	0.5	4
21.2	26.9	1.1	41.2	3.3	2.2	95.3	1.2	2.4	91.3	0.3	3.6	0.9	2.1	0.6	1.1	1.9	2.6	7.9	76.3	0.1	5
15.0	23.8	1.1	37.6	4.6	3.4	93.3	2.8	4.0	86.3	0.3	6.6	1.5	2.6	2.4	0.1	1.9	3.3	12.2	75.2	0.3	6
16.9	21.3	1.4	35.0	4.5	3.4	91.5	2.9	2.8	85.6	0.2	7.9	2.1	1.4	4.4	0.5	0.9	1.3	3.6	77.2	0.2	7
16.6	24.9	1.3	27.8	3.6	2.7	86.7	5.9	2.4	77.9	0.5	13.1	3.9	1.9	7.2	0.2	0.1	0.1	0.2	48.0	(2)	8
24.2	23.7	2.0	20.7	3.1	2.0	97.0	1.2	0.9	94.7	0.3	2.7	0.3	0.4	2.1	0.3	1.1	7.1	11.2	90.2	0.5	9
10.5	20.4	2.0	19.4	3.6	2.4	88.6	6.9	1.0	80.1	0.5	10.6	1.6	0.9	8.1	0.8	0.2	0.5	0.8	45.7	0.1	10
12.5	12.9	2.2	24.4	4.7	3.2	94.0	7.2	3.1	82.5	1.1	5.6	0.4	1.3	3.9	0.4	0.8	0.9	1.3	66.2	0.1	11
22.4	19.7	2.5	35.6	4.2	3.2	93.8	4.1	2.2	87.5	(2)	6.1	1.4	1.3	3.5	(2)	1.4	0.8	1.7	73.1	0.1	12
24.4	17.9	2.2	33.3	3.9	2.5	97.9	2.9	1.1	93.8	0.1	2.1	0.3	0.6	1.1	0.1	16.4	17.3	28.4	90.7	0.9	13
21.0	35.1	1.6	35.3	3.1	1.4	91.0	1.5	0.6	88.9	0.1	5.4	1.2	3.6	0.6	3.6	1.9	2.3	3.9	70.7	0.3	14
16.4	22.8	1.3	41.1	4.3	2.5	90.9	3.5	5.3	81.5	0.6	7.3	0.9	5.0	1.4	1.7	1.6	3.5	24.0	77.2	0.3	15
27.0	13.5	0.9	41.4	1.9	2.2	99.2	0.7	0.4	98.0	0.1	0.2	(2)	(2)	0.2	0.6	0.4	1.6	27.6	84.3	(2)	16
23.2	22.6	1.0	45.5	3.0	1.9	98.3	0.9	2.0	95.3	0.1	1.6	0.2	1.0	0.3	0.1	3.4	4.0	12.4	77.8	0.1	17
42.9	.....	0.3	37.9	4.4	3.1	87.2	....	3.9	83.3	.....	12.4	(2)	12.0	0.3	0.5	1.3	1.6	5.0	77.7	0.3	18
15.7	31.4	0.5	39.2	4.3	3.7	95.5	0.5	4.6	89.2	1.2	4.3	2.6	0.8	0.9	0.3	1.8	2.0	5.2	74.5	0.1	19
14.7	24.9	1.3	36.1	4.9	3.4	92.5	3.1	3.9	85.3	0.2	7.5	2.7	2.6	2.1	0.1	2.8	3.7	14.0	73.4	0.4	20
14.0	19.1	0.7	36.8	3.6	3.4	98.2	2.2	6.7	88.9	0.5	1.6	....	1.4	0.2	0.1	3.5	4.8	13.8	80.7	0.1	21
16.5	24.0	1.2	40.7	4.9	3.6	90.9	2.7	2.0	85.9	0.3	8.9	0.6	3.7	4.7	0.2	0.9	2.4	9.1	74.4	0.3	22
17.8	25.5	1.4	31.5	4.8	3.9	89.7	5.3	1.8	82.4	0.1	9.4	1.4	2.7	5.3	1.0	0.7	1.0	2.6	63.9	0.1	23
12.8	23.8	1.9	39.3	3.9	3.2	92.5	2.6	0.7	89.1	(2)	7.4	0.3	1.4	5.7	0.2	0.3	0.5	1.5	70.1	0.1	24
17.4	22.8	1.4	39.5	4.0	3.6	90.8	4.4	1.8	84.4	0.2	8.9	0.7	1.1	7.1	0.2	0.4	0.5	1.0	75.3	0.1	25
16.6	19.6	1.2	33.2	4.7	3.4	91.8	2.3	3.8	85.4	0.2	7.6	2.6	1.2	3.8	0.6	3.0	6.2	14.8	83.0	0.8	26
19.6	21.4	2.0	41.2	4.6	2.4	93.1	1.3	1.6	90.0	0.2	6.8	3.6	0.8	2.4	0.2	0.4	0.6	5.4	76.5	(2)	27
27.3	15.9	0.6	25.5	4.0	1.8	88.3	2.0	3.1	81.6	1.6	11.6	6.7	2.4	2.6	0.1	0.1	0.1	0.2	48.0	(2)	28
11.5	50.0	1.1	27.8	2.8	1.5	79.8	8.8	6.2	64.2	0.6	20.2	1.8	1.8	16.7	.....	0.1	(2)	0.1	20.7	(2)	29
15.0	21.2	1.6	27.4	4.1	3.2	82.6	5.0	2.2	75.0	0.3	17.0	5.4	1.8	9.9	0.4	0.3	0.3	0.9	50.4	0.1	30
100.0	.....	7.9	16.6	16.4	22.1	96.6	....	27.3	69.3	.....	3.4	....	3.4	.....	.....	(2)	(2)	(2)	32.8	(2)	31
.....	.....	5.4	.....	3.2	.....	100.0	....	8.1	86.5	5.4	.....	....	.....	.....	.....	(2)	(2)	(2)	4.8	....	32
14.3	21.4	1.3	34.0	0.8	1.8	97.5	8.1	1.3	87.6	0.5	2.5	....	1.1	1.4	.....	0.1	0.1	0.2	71.8	(2)	33
10.7	35.7	1.1	27.8	3.7	2.7	92.8	9.7	1.0	82.1	.....	7.2	0.4	2.5	4.3	.....	0.1	0.1	0.2	53.1	(2)	34
.....	57.9	0.6	39.8	3.3	2.9	97.6	8.0	1.8	87.8	.....	1.8	....	0.5	1.3	0.7	0.3	0.5	3.6	41.9	(2)	35
13.4	12.1	0.8	46.5	4.8	2.7	91.1	1.0	2.0	85.4	2.6	8.2	2.3	1.6	4.3	0.6	0.6	1.6	4.6	70.1	0.2	36
.....	.....	.....	.....	.....	.....	.....	.....	.....	.....	.....	.....	.....	.....	.....	.....	.....	.....	.....	.....	.....	37
15.3	25.9	0.7	40.9	5.5	2.7	88.2	2.1	1.0	85.0	(2)	10.4	1.3	1.5	7.6	1.5	0.6	3.5	7.2	78.5	0.6	38
7.0	25.7	1.0	45.9	4.9	3.9	90.7	1.8	0.7	88.1	(2)	9.0	1.5	0.6	6.9	0.3	0.5	6.4	37.7	87.4	0.7	39
13.4	10.7	1.7	30.0	6.6	4.0	93.7	7.4	1.4	84.8	.....	4.3	0.5	1.0	2.8	2.0	0.3	0.6	0.7	69.4	0.2	40
22.4	17.1	2.1	27.6	8.1	5.5	93.8	9.3	0.7	83.8	0.1	5.1	0.6	1.0	3.5	1.1	0.5	1.8	2.2	76.1	0.5	41
18.7	21.6	1.8	33.8	11.8	5.9	90.9	14.1	1.2	75.5	(2)	8.0	1.1	0.3	6.6	1.1	0.2	1.2	1.7	55.9	0.3	42
28.4	25.7	2.2	16.2	2.2	1.5	98.6	0.1	0.8	97.4	0.3	1.3	(2)	0.2	1 1	0.1	12.7	36.0	48.6	95.1	1.8	43
9.9	19.3	1.7	23.3	3.2	2.6	81.1	8.0	0.3	72.7	0.1	18.8	4.2	1.5	13.1	0.1	0.2	0.3	0.6	39.8	0.1	44
9.2	18.6	2.3	28.3	4.3	2.5	89.5	12.2	0.9	75.8	0.6	10.0	1.8	1.0	7.3	0.5	0.2	0.5	0.8	34.7	0.1	45
9.9	20.9	1.2	12.7	4.7	3.2	89.8	10.9	3.9	74.8	0.2	8.2	0.7	1.3	6.2	2.0	0.2	0.5	0.7	34.2	0.1	46
14.6	24.6	2.4	15.4	2.8	1.7	91.4	1.3	0.1	89.2	0.7	7.8	0.7	0.3	6.8	0.9	0.1	0.8	1.0	71.1	0.3	47
9.3	12.4	1.7	27.9	5.0	3.2	88.0	6.2	1.9	79.7	0.2	10.8	1.2	2.8	6.8	1.2	1.1	1.5	1.8	64.6	0.7	48
7.3	5.5	1.8	21.9	4.3	2.4	95.5	1.5	6.2	87.5	0.2	3.7	0.1	0.9	2.7	0.8	1.7	1.9	2.5	72.4	0.3	49
12.2	25.6	2.7	19.8	3.4	2.6	80.7	9.7	1.1	70.0	.....	19.1	0.9	2.5	15.7	0.2	0.3	0.2	0.3	25.9	0.1	50
22.1	19.3	2.5	24.1	4.8	3.4	96.8	9.4	2.7	82.8	1.9	3.1	0.1	0.7	2.3	0.1	0.6	0.8	1.2	71.4	0.1	51
18.9	37.8	2.9	31.1	3.5	1.7	94.0	0.9	0.9	92.2	.....	5.7	2.1	1.4	2.2	0.3	0.5	0.1	0.3	64.7	(2)	52
19.3	16.3	1.0	38.2	3.7	4.2	93.7	5.3	1.6	86.9	.....	6.2	1.8	0.5	3.9	0.1	0.8	0.9	1.6	70.0	0.1	53
.....	100.0	2.2	19.9	2.2	.....	100.0	2.2	.....	97.8	.....	.....	....	.....	.....	.....	(2)	(2)	(2)	39.2	....	54
19.6	19.1	3.0	31.7	3.7	2.0	91.7	4.7	1.3	85.6	(2)	8.3	2.1	1.6	4.6	.....	2.1	0.9	2.0	81.8	0.1	55
18.3	12.8	0.8	24.7	5.3	3.4	91.7	14.2	2.4	75.2	.....	8.2	0.9	1.6	5.7	0.1	1.2	0.5	1.0	38.6	0.1	56
39.5	21.8	5.1	30.9	4.5	3.0	97.4	2.5	0.3	94.5	.....	2.6	0.1	0.3	2.3	.....	3.4	1.2	1.8	80.4	0.1	57
21.7	18.2	1.1	46.1	4.8	4.4	94.3	1.4	5.8	87.1	.....	5.7	1.4	2.2	2.1	.....	2.4	2.1	6.9	76.8	0.2	58
.....	.....	.....	.....	.....	.....	.....	.....	.....	.....	.....	.....	.....	.....	.....	.....	.....	.....	.....	.....	.....	59
20.0	11.8	1.6	36.6	3.0	2.1	97.8	0.9	0.7	95.9	0.2	2.1	0.5	0.6	1.1	0.1	8.7	15.9	25.4	94.1	0.9	60
20.0	17.8	1.4	32.8	3.7	2.5	95.6	2.0	1.7	91.5	0.4	3.9	1.0	1.1	1.8	0.6	6.8	8.8	16.4	81.8	0.7	61
25.7	19.0	2.4	32.8	4.1	2.6	98.1	3.3	1.1	93.6	0.1	1.9	0.3	0.6	1.1	(2)	24.5	19.0	30.7	90.9	0.9	62

Table 44.—DAIRY FARMS—SELECTED CHARACTERISTICS,

[Data are based on reports for only a sample

	Region, division, and State	Number of dairy farms	Average for dairy farms				Percent of cropland harvested on dairy farms represented by acres of—				Percent of dairy farms reporting								
			Total land per farm (acres)	Value of land and buildings (dollars)		Farm products sold per farm (dol.)	Milk cows per farm (number)	Corn		Wheat and oats threshed	Land from which hay was cut	Hogs and pigs	Chickens 4 mo. old and over	Horses and/or mules with no tractor	Tractor and horses and/or mules	Tractor and no horses or mules	Grain combine	Corn picker	Pick-up hay baler	Milking machine
				Per farm	Per acre			All corn	Corn for grain											
1	U.S.....	602,093	161.4	13,914	86.60	5,567	15.8	23.1	15.4	[1]24.9	41.7	48.6	76.5	21.0	40.7	31.5	12.2	7.1	8.0	58.3
2	The North..	461,209	158.1	12,835	81.26	5,135	14.6	24.0	15.5	26.5	41.3	48.4	74.7	17.8	42.6	34.2	12.9	8.6	8.2	62.0
3	The South..	92,697	177.2	14,070	80.57	5,834	18.1	24.8	21.5	17.6	37.3	60.0	88.3	38.9	35.6	15.6	10.6	3.3	7.6	40.9
4	The West...	48,187	163.1	23,833	149.00	9,192	22.9	5.4	1.5	16.2	56.6	28.4	71.7	17.2	32.0	36.2	8.0	0.4	6.0	68.5
	Geo. Div.																			
5	N.E.....	27,780	204.1	14,024	68.68	7,520	19.2	8.1	0.3	[3]1.3	86.7	17.9	48.3	28.0	31.2	34.6	2.2	0.2	8.3	76.2
6	M.A.....	102,751	169.3	12,653	75.07	6,837	18.3	17.4	7.9	20.0	53.9	34.0	67.4	16.2	44.4	36.3	14.2	5.5	13.6	73.8
7	E.N.C...	226,808	141.2	13,469	95.56	4,671	13.6	28.0	18.7	30.0	34.7	53.5	77.4	14.4	41.3	38.8	15.3	10.7	7.5	63.1
8	W.N.C...	103,870	171.4	11,352	65.84	3,828	11.7	25.5	19.1	30.3	33.9	59.6	82.9	24.0	46.9	22.1	9.2	9.4	4.5	44.2
9	S.A.....	31,336	199.0	17,694	90.68	7,837	20.6	26.1	20.5	20.7	39.7	65.5	85.8	29.4	42.8	19.0	17.2	6.7	11.9	48.8
10	E.S.C...	33,478	140.7	11,256	80.96	3,916	14.4	33.5	31.1	8.5	42.3	66.0	91.6	49.4	32.6	8.1	7.5	2.5	6.3	30.7
11	W.S.C...	27,883	196.7	13,366	69.18	5,887	19.8	14.0	13.1	22.3	28.7	46.5	87.1	36.8	31.0	20.7	7.0	0.6	4.4	44.2
12	Mt.....	17,568	201.2	18,185	91.16	5,539	14.3	7.4	2.7	20.1	46.8	39.1	76.1	23.6	43.7	22.9	11.5	0.7	5.4	60.6
13	Pac.....	30,619	141.3	27,120	198.03	11,288	27.9	3.4	0.4	12.5	66.2	22.2	69.2	13.5	25.3	43.7	6.0	0.2	6.3	73.0
	N.E.																			
14	Maine...	4,999	197.3	8,100	40.97	4,824	12.6	3.1	0.2	[3]2.6	86.6	21.9	42.0	34.6	24.4	34.0	3.0	0.1	5.7	67.5
15	N.H.....	3,003	227.9	11,918	53.81	6,478	15.6	6.6	0.4	[3]0.7	87.8	20.4	46.5	27.3	30.4	35.9	1.4	0.4	6.1	77.6
16	Vt.....	10,823	240.3	12,307	51.26	6,806	21.3	7.1	0.2	[3]1.6	88.6	19.6	50.0	35.1	38.5	21.9	2.5	0.2	7.0	82.2
17	Mass....	4,515	152.6	16,863	111.61	9,471	20.4	12.1	0.7	([4])	84.1	15.2	46.7	18.0	27.7	44.3	2.0	0.4	11.7	71.2
18	R.I.....	595	131.7	22,999	167.68	10,720	21.1	21.6	1.7	([4])	67.5	11.3	57.3	17.6	17.8	57.8	2.5	0.2	4.7	67.1
19	Conn....	3,845	163.9	25,184	157.35	11,062	22.6	14.5	0.5	([4])	83.1	9.9	53.5	12.9	26.2	55.0	1.0	0.1	13.9	76.8
	M.A.																			
20	N.Y.....	55,169	187.7	12,232	65.41	7,040	20.3	13.0	2.2	14.7	63.5	22.7	58.6	18.4	51.9	27.2	11.5	2.0	12.7	79.9
21	N.J.....	4,041	158.8	26,289	168.23	14,725	28.9	28.2	13.7	15.0	46.0	24.8	64.3	4.6	31.5	59.2	23.9	12.6	29.6	81.4
22	Pa.....	43,541	147.0	11,989	81.99	5,847	14.7	22.2	15.0	27.7	41.7	49.0	78.9	14.4	36.2	45.6	16.7	9.3	13.2	65.4
	E.N.C.																			
23	Ohio....	32,556	127.2	13,732	108.32	4,260	11.1	29.6	25.2	32.2	32.6	57.3	82.5	19.5	27.9	44.4	19.2	15.8	10.4	53.9
24	Ind.....	16,057	119.6	15,129	125.33	4,283	10.0	38.0	34.8	27.8	23.2	61.6	81.4	16.8	25.0	44.2	19.5	24.6	8.0	46.7
25	Ill.....	15,866	144.3	23,478	162.32	6,679	15.6	41.0	34.1	29.5	21.5	66.0	86.1	13.3	45.7	33.5	29.2	31.9	15.3	62.8
26	Mich....	45,800	145.4	11,633	80.30	3,905	10.9	23.0	16.2	32.2	35.6	41.7	74.8	12.7	30.4	52.0	22.1	8.9	8.5	57.7
27	Wis.....	116,529	146.0	12,579	86.56	4,866	15.6	26.0	13.4	29.1	38.7	54.3	75.3	13.5	50.9	32.1	9.1	5.2	5.1	70.1
	W.N.C.																			
28	Minn....	50,118	163.9	11,087	67.49	4,147	12.3	25.5	15.9	28.6	35.3	60.0	77.9	13.0	58.3	24.1	5.2	10.1	4.0	56.1
29	Iowa....	7,907	139.1	19,205	135.60	5,205	12.3	45.2	40.9	27.3	24.0	75.3	85.7	17.0	38.9	34.0	14.3	27.9	6.2	48.1
30	Mo.....	29,743	151.3	7,921	52.54	2,818	10.6	23.2	21.5	23.9	44.5	59.2	88.3	46.3	29.2	13.7	5.4	2.3	4.4	27.6
31	N.Dak...	2,558	426.1	11,094	25.72	3,060	11.8	6.3	1.7	50.0	32.4	61.2	82.5	16.6	70.3	11.5	26.8	3.2	1.6	24.8
32	S.Dak...	1,931	341.7	15,049	42.93	4,222	11.9	19.2	13.8	35.6	31.7	52.3	81.1	17.3	53.3	25.2	20.2	20.1	5.8	35.9
33	Nebr....	2,912	194.8	18,542	90.44	4,286	10.2	44.4	42.6	21.7	26.1	53.9	89.5	18.4	41.6	27.5	20.3	24.6	3.9	33.9
34	Kans....	8,701	192.8	14,883	75.79	4,180	11.6	21.1	19.2	41.0	21.6	47.5	88.9	18.2	42.5	29.3	30.1	6.7	6.6	39.8
	S.A.																			
35	Del.....	1,229	189.5	20,805	117.18	7,112	18.2	29.9	26.4	29.1	26.7	70.1	77.1	14.6	60.8	24.5	30.2	17.6	14.7	59.2
36	Md.....	6,828	181.1	19,758	109.07	8,907	21.6	27.9	22.9	26.5	33.7	66.4	86.6	11.7	52.5	33.3	24.2	16.3	15.6	66.3
37	D.C.....	.....	.....	.....	.....	.....	.....	.....	.....	.....	.....	.....	.....	.....	.....	.....	.....	.....	.....	.....
38	Va.....	8,170	197.6	19,415	98.16	6,719	18.2	24.3	17.9	16.0	50.7	71.4	88.1	39.9	36.7	12.7	12.4	4.3	13.2	35.7
39	W.Va....	4,341	158.9	10,953	70.95	3,924	12.2	18.3	15.5	11.8	61.8	59.1	88.6	51.6	26.1	14.2	3.6	3.3	4.1	37.7
40	N.C.....	5,312	159.5	16,871	107.51	5,249	14.9	23.5	17.1	24.8	45.0	68.6	88.9	28.6	47.1	13.2	23.2	3.1	14.6	41.8
41	S.C.....	1,590	263.3	19,875	73.54	8,626	21.4	30.3	22.7	[3]19.1	26.8	62.5	83.0	18.4	55.9	14.4	24.7	4.1	12.6	50.1
42	Ga.....	2,936	288.3	13,053	46.25	8,413	25.2	28.2	23.2	[3]11.9	24.6	62.6	83.4	21.5	42.9	22.6	18.4	1.5	8.6	58.8
43	Fla.....	930	374.9	32,819	102.29	40,630	93.1	40.3	22.5	([4])	9.1	28.1	50.6	33.2	32.0	15.6	2.8	.....	1.1	78.3
	E.S.C.																			
44	Ky.....	9,041	123.5	12,919	105.78	4,096	12.0	35.9	32.0	6.7	42.5	60.2	89.5	45.7	36.9	8.2	5.9	5.2	7.1	36.3
45	Tenn....	14,611	123.5	10,856	87.56	3,298	12.4	32.4	30.4	12.0	46.8	69.2	93.2	50.7	31.0	7.4	8.8	1.6	6.1	24.6
46	Ala.....	2,554	251.6	16,009	65.68	7,715	25.6	28.6	25.6	[3]7.6	38.7	60.6	88.3	36.2	37.5	17.6	14.9	2.1	10.1	43.3
47	Miss....	7,272	157.7	8,353	54.99	3,600	17.3	35.3	34.5	[3]3.6	33.5	68.8	92.3	55.8	28.9	6.1	4.4	0.9	4.5	31.5
	W.S.C.																			
48	Ark.....	6,608	142.8	6,644	46.97	2,522	11.3	19.3	18.3	8.0	55.0	56.1	90.1	61.5	19.7	8.4	2.1	0.3	3.2	21.2
49	La.....	3,157	148.4	11,676	82.26	6,887	26.5	24.2	22.3	[3]3.6	36.3	41.7	85.4	48.0	30.6	8.9	3.3	0.5	4.3	57.7
50	Okla....	8,449	206.9	11,276	54.14	3,851	13.8	14.7	13.9	35.2	22.9	51.9	90.0	27.2	34.9	27.0	12.7	1.1	4.9	36.2
51	Tex.....	9,669	240.5	20,543	88.02	9,639	28.7	9.9	8.8	18.0	23.2	36.7	83.0	24.7	35.5	27.6	6.6	0.5	4.8	62.5
	Mt.																			
52	Mont....	1,821	291.3	17,339	60.66	5,081	13.8	1.5	0.1	30.9	51.6	43.7	82.6	19.8	50.1	22.1	11.3	.....	4.2	56.0
53	Idaho...	6,286	105.9	14,063	133.75	3,790	10.6	3.5	1.3	22.6	53.1	34.6	79.3	26.3	35.3	24.6	9.3	0.3	3.4	63.1
54	Wyo.....	822	376.4	23,017	59.09	5,740	16.3	1.9	([2])	15.6	60.8	53.5	75.7	14.0	73.8	9.7	19.5	0.6	3.8	60.5
55	Colo....	3,135	321.4	17,869	57.80	6,128	15.5	18.8	7.8	19.4	30.5	40.8	84.7	15.4	46.2	31.2	17.7	2.5	3.9	52.9
56	N.Mex...	671	477.4	27,597	52.68	11,060	24.7	7.1	4.4	26.5	16.1	45.5	86.3	16.1	38.0	35.5	18.9	1.0	8.5	63.3
57	Ariz....	838	154.0	29,682	192.36	13,700	30.7	5.5	0.2	[5]1.8	54.2	21.0	65.9	13.1	37.2	32.3	4.5	.....	7.4	77.4
58	Utah....	3,641	141.1	19,320	142.20	4,923	12.6	4.5	0.7	15.5	55.7	42.4	60.5	34.6	47.7	11.6	8.3	0.3	8.7	59.5
59	Nev.....	354	166.1	28,858	174.70	9,806	24.7	2.7	.....	[5]3.4	81.7	45.5	78.2	18.4	50.6	25.4	14.1	.....	18.6	74.3
	Pac.																			
60	Wash....	10,535	121.0	18,669	153.08	5,362	15.3	1.9	0.3	21.1	69.4	18.8	67.3	14.8	22.0	48.9	5.4	([2])	4.7	67.8
61	Oreg....	6,618	133.1	20,998	165.72	5,707	15.3	3.5	0.5	18.8	52.7	28.2	75.9	14.9	23.9	45.5	13.0	0.2	5.0	65.4
62	Calif...	13,466	161.2	36,740	239.01	18,667	43.9	4.4	0.3	3.8	70.2	21.9	67.4	11.8	28.6	38.8	2.9	0.2	8.2	80.8

[1] Totals for States tabulated by type of farm.
[2] 0.05 percent or less.
[3] Oats only. Separate inquiry for wheat not on questionnaire.
[4] Oats not tabulated by type of farm. Separate inquiry for wheat not on questionnaire.
[5] Wheat only. Oats not tabulated by type of farm.

BY DIVISIONS AND STATES: CENSUS OF 1950

of farms. See text. Base data in Volume I]

Percent of dairy farms reporting—Continued			Percent of total value of farm products sold for dairy farms represented by expenditures for—			Percent distribution of total value of farm products sold for dairy farms, by source										Percent of totals for all farms represented by totals for dairy farms							
						Crops					Livestock and livestock products						Value of farm products sold						
Any silos	Electricity	Electric power feed grinder	Hired labor	Feed	Livestock and poultry purchased	All crops	Field crops	Vegetables	Fruits and nuts	Hort. specialties	All livestock and products	Dairy products	Poultry and products	Other livestock and products	Forest products	Number of farms	All products	All crops	All livestock and products	All dairy products	Whole milk	Cream	
46.2	92.2	2.1	9.5	23.3	7.7	7.3	6.3	0.6	0.3	(2)	92.2	69.4	4.5	18.3	0.5	11.2	15.0	2.5	25.1	74.1	81.3	19.6	1
54.8	92.2	1.7	8.4	21.0	6.8	7.1	6.2	0.7	0.2	(2)	92.4	66.7	5.6	20.1	0.5	20.3	20.1	4.6	27.0	71.7	80.1	19.0	2
17.0	89.7	3.5	12.6	27.9	10.0	8.7	8.0	0.5	0.3	(2)	90.8	74.7	2.6	13.5	0.5	3.5	8.4	1.2	21.1	77.4	82.3	19.5	3
19.5	96.3	2.8	11.6	29.5	10.2	6.4	5.1	0.6	0.7	(2)	93.3	77.6	1.5	14.2	0.2	10.4	10.9	1.3	21.9	82.9	86.1	27.5	4
53.3	97.0	1.0	14.1	33.3	7.9	2.7	1.6	0.6	0.4	0.1	95.5	81.7	3.3	10.4	1.8	26.9	38.7	3.3	55.4	92.9	93.2	77.0	5
64.7	96.7	1.8	11.2	28.1	7.6	6.1	4.9	0.8	0.4	(2)	93.5	77.0	5.1	11.3	0.5	34.7	49.3	11.7	62.5	91.9	92.5	43.8	6
59.1	94.9	1.9	6.4	15.5	5.9	8.6	7.6	0.8	0.2	(2)	91.0	61.6	5.4	24.0	0.4	25.6	26.0	6.8	35.2	71.7	74.1	30.6	7
36.0	80.5	1.6	5.8	16.8	7.1	7.5	7.1	0.2	0.1	(2)	92.3	53.9	8.0	30.4	0.2	10.6	6.9	1.7	9.3	41.3	63.9	15.8	8
33.7	94.2	5.2	16.0	26.1	8.9	7.8	6.7	0.7	0.3	(2)	91.6	77.4	3.0	11.1	0.6	3.3	11.4	1.4	28.9	85.9	88.8	28.1	9
9.2	86.8	3.0	10.5	22.2	9.7	3.2	12.8	0.2	0.2	(2)	86.2	66.7	2.0	17.5	0.5	3.7	9.4	2.1	20.7	64.0	68.9	15.8	10
7.8	88.2	2.3	9.3	35.3	12.0	16.5	6.0	0.2	0.3	(2)	93.3	77.2	2.3	13.8	0.2	3.6	5.7	0.6	15.2	77.1	84.1	18.5	11
19.5	95.0	2.8	9.5	18.9	9.3	11.5	10.2	0.9	0.4	(2)	88.5	66.2	2.6	19.7	(2)	9.0	5.9	1.6	9.4	62.0	68.6	18.0	12
19.5	97.1	2.8	12.2	32.4	10.4	5.0	3.7	0.5	0.8	0.1	94.7	80.8	1.2	12.6	0.3	11.5	14.2	1.2	33.6	89.9	91.4	41.2	13
43.2	95.0	1.1	14.1	33.6	5.6	6.6	3.0	3.0	0.6	0.1	90.1	75.0	4.2	10.9	3.3	16.5	18.9	2.3	39.3	83.6	85.3	57.9	14
47.2	98.7	1.4	14.9	33.9	7.1	3.5	2.3	0.7	0.5	(2)	94.3	78.1	4.4	11.9	2.1	22.4	38.8	10.4	43.4	91.3	-91.7	75.1	15
53.8	97.1	0.6	11.7	32.1	6.3	1.4	1.0	0.2	0.2	(2)	95.6	82.7	2.0	10.9	3.0	56.8	83.2	19.2	88.2	97.2	-97.4	79.5	16
52.8	97.0	1.4	17.1	34.8	10.3	2.6	1.5	0.4	0.7	(2)	96.9	83.5	3.0	10.4	0.5	20.3	31.8	2.6	45.2	91.9	-91.9	91.9	17
58.7	97.5	0.8	13.7	37.1	14.0	3.0	2.3	0.4	0.3	(2)	96.8	84.5	3.9	8.4	0.2	22.8	40.6	4.4	54.9	93.7	93.9	71.4	18
69.6	97.6	1.1	14.8	32.7	9.3	2.6	1.7	0.3	0.3	0.2	97.2	83.2	4.9	9.2	0.2	24.7	34.3	2.4	52.1	92.5	92.6	86.4	19
68.1	97.4	1.4	11.2	28.9	7.1	4.9	3.7	0.7	0.4	(2)	94.5	80.7	3.3	10.6	0.6	44.2	60.4	12.1	76.1	94.6	94.9	39.0	20
68.2	98.2	2.6	17.5	27.2	11.2	5.4	3.2	1.9	0.3	(2)	94.5	81.3	3.8	9.4	0.1	16.3	26.8	4.3	38.3	93.8	93.8	96.8	21
59.9	95.7	2.3	9.8	27.2	7.4	8.0	7.1	0.6	0.2	0.1	91.6	70.4	8.3	12.8	0.4	29.7	45.6	15.4	55.3	87.2	88.1	43.0	22
34.7	94.8	1.9	7.3	20.2	7.0	11.3	10.9	0.2	0.2	(2)	88.2	59.7	6.7	21.7	0.4	16.3	19.3	6.5	25.9	57.9	60.2	16.8	23
24.8	93.4	2.1	5.2	16.0	6.7	12.9	12.4	0.3	0.1	(2)	86.9	53.1	6.2	27.6	0.2	9.6	9.3	3.8	11.7	38.1	40.5	14.3	24
47.8	92.3	2.5	6.9	13.5	8.8	12.6	12.4	0.2	0.1	(2)	87.3	57.3	4.5	25.6	0.1	8.1	7.7	2.3	11.8	47.4	51.4	5.8	25
46.4	96.7	2.7	7.0	12.7	6.0	14.4	13.2	0.7	0.5	(2)	85.1	61.0	4.8	19.2	0.5	29.4	37.6	14.0	52.8	75.4	78.8	49.7	26
77.2	94.9	1.4	6.1	15.5	4.9	4.8	3.5	1.2	0.1	(2)	94.8	64.1	5.3	25.4	0.4	69.1	74.1	33.7	79.0	91.1	91.6	62.7	27
55.4	83.8	1.5	5.8	13.2	5.5	6.4	5.9	0.4	0.1	(2)	93.4	53.8	9.5	30.2	0.3	28.0	21.3	4.8	27.9	58.3	73.4	33.5	28
29.5	89.4	2.2	6.4	17.5	8.2	6.4	6.2	0.1	(2)	(2)	93.6	47.0	6.6	40.0	(2)	3.9	2.5	0.8	2.9	16.5	35.8	6.9	29
12.1	75.1	1.4	5.6	25.7	8.6	4.9	4.4	0.2	0.3	(2)	94.7	59.9	6.8	28.0	0.4	2.9	11.6	2.1	15.1	62.7	72.5	16.5	30
13.5	56.2	1.0	6.8	7.2	5.6	22.5	22.4	(2)	(2)	.....	77.5	45.2	3.8	28.6	(2)	3.9	1.9	0.7	4.4	14.2	40.2	9.6	31
26.0	72.2	4.4	6.8	12.8	8.8	11.7	11.6	0.1	(2)	.....	88.3	47.1	5.6	35.5	0.1	2.9	1.9	0.8	2.3	17.7	49.3	7.1	32
14.1	81.8	2.1	4.8	17.9	11.1	14.2	13.9	0.1	0.1	(2)	85.8	47.5	6.9	31.4	(2)	2.7	1.6	0.7	2.1	16.8	38.4	4.4	33
28.1	80.6	1.7	5.4	18.7	10.6	14.4	14.4	(2)	0.1	.....	85.5	54.6	5.4	25.4	(2)	6.6	4.7	1.6	7.0	40.7	60.3	10.0	34
34.3	89.3	1.2	13.3	20.5	3.3	17.1	14.0	2.9	0.1	.....	82.8	68.1	5.9	8.8	0.1	16.5	11.1	13.1	10.8	82.9	83.1	.....	35
54.2	96.7	3.7	14.1	23.8	7.1	12.4	10.6	1.5	0.3	(2)	87.4	71.2	4.6	11.6	0.2	18.9	34.1	13.0	44.6	90.3	91.2	40.3	36
.....	.....	.....	.....	.....	.....	.....	.....	.....	.....	.....	.....	.....	.....	.....	.....	.....	.....	.....	.....	.....	.....	.....	37
33.0	94.3	5.8	18.4	20.7	9.1	6.4	5.6	0.3	0.4	(2)	92.9	75.1	3.4	14.5	0.7	5.4	17.3	2.6	28.7	82.3	86.8	24.6	38
24.0	88.4	3.8	14.2	25.7	7.4	3.7	2.8	0.5	0.4	(2)	95.8	73.5	5.1	17.3	0.5	5.3	20.2	4.8	23.6	77.4	85.4	22.8	39
31.3	94.1	5.8	16.5	23.5	8.6	9.5	8.9	0.5	0.1	(2)	89.2	76.6	3.0	9.6	1.4	1.8	5.0	0.6	26.9	78.2	81.4	34.4	40
35.2	95.4	7.4	19.8	24.3	10.6	8.9	8.2	0.3	0.4	.....	90.5	79.5	1.3	9.7	0.7	1.1	6.3	0.7	28.4	82.3	85.3	38.4	41
14.7	98.1	8.0	14.3	34.0	10.6	6.9	6.0	0.3	0.6	0.1	91.5	81.5	1.3	8.8	1.6	1.5	6.5	0.7	18.9	84.5	87.9	24.8	42
6.5	94.7	6.1	16.4	36.8	12.2	1.1	0.4	0.3	0.3	0.1	98.7	92.0	0.3	6.5	0.1	1.6	11.2	0.2	42.6	97.9	98.1	84.6	43
14.4	88.2	3.3	9.9	15.9	9.0	20.8	20.3	0.2	0.3	(2)	79.1	56.9	2.1	20.1	0.2	4.1	8.7	3.7	13.5	47.6	56.0	8.1	44
6.9	86.1	2.3	9.6	19.0	9.3	12.8	12.4	0.2	0.2	(2)	86.7	64.0	2.6	20.1	0.5	6.3	13.9	3.4	25.6	64.9	67.3	28.9	45
11.8	91.4	5.4	15.1	28.8	11.4	6.8	6.2	0.1	0.4	(2)	92.3	79.3	1.0	12.0	0.9	1.2	7.1	0.7	21.0	80.0	83.8	46.5	46
6.4	84.9	3.3	9.8	31.9	10.0	8.3	7.7	0.3	0.3	(2)	90.9	76.0	1.7	13.3	0.7	2.9	7.7	0.9	29.3	78.8	80.3	39.9	47
2.9	85.4	1.7	6.2	35.8	11.7	6.2	4.7	0.6	0.9	.....	93.2	69.7	4.7	18.8	0.7	3.6	4.2	0.3	15.9	65.7	73.6	28.7	48
6.5	97.6	4.1	10.2	37.8	13.4	5.1	4.5	0.3	0.3	.....	94.5	84.7	0.6	9.2	0.4	2.5	8.8	0.6	34.4	92.8	93.5	49.3	49
10.1	79.6	1.4	7.0	29.4	12.5	9.7	9.1	0.2	0.5	(2)	90.3	65.3	4.0	20.9	(2)	5.9	6.9	1.2	13.4	56.6	71.4	13.8	50
9.5	94.6	2.8	10.5	36.6	11.5	5.8	5.5	0.2	0.1	(2)	94.1	80.9	1.6	11.5	0.1	2.9	5.3	0.5	13.9	84.4	87.9	22.1	51
7.2	95.9	4.4	10.0	18.0	7.6	9.6	9.0	0.2	0.5	.....	90.2	62.7	2.9	24.6	0.1	5.2	3.3	0.8	5.0	49.1	68.4	14.5	52
12.5	97.0	2.1	7.0	17.2	9.3	14.6	13.4	0.7	0.4	0.1	85.3	59.5	2.8	23.0	0.1	15.6	8.5	2.3	16.0	50.3	52.5	24.8	53
10.6	91.5	4.9	10.3	20.2	7.3	9.8	9.6	0.2	(2)	.....	90.2	63.3	1.6	25.3	.....	6.5	3.8	1.6	4.4	58.9	75.1	13.8	54
31.8	90.9	1.8	8.9	19.3	11.9	11.2	10.1	0.8	0.2	(2)	88.7	65.7	2.4	20.6	0.1	6.9	4.5	1.2	6.9	57.3	67.2	14.1	55
15.2	83.5	4.5	12.1	27.6	11.6	12.0	11.4	(2)	0.5	.....	88.0	75.1	1.2	11.7	(2)	2.9	4.7	1.3	7.6	77.1	81.3	19.9	56
22.2	96.2	3.8	11.1	17.8	10.1	7.7	7.0	0.3	0.4	(2)	92.3	77.2	0.8	14.2	.....	8.0	5.6	0.7	15.5	88.5	88.7	59.0	57
29.7	97.5	2.9	10.1	17.8	6.8	12.8	10.0	2.2	0.6	(2)	87.2	65.5	4.3	17.4	(2)	15.0	13.1	5.8	16.2	71.2	72.8	31.4	58
17.5	94.4	4.5	14.5	19.7	8.3	4.1	2.2	1.7	(2)	0.2	95.9	77.3	1.4	17.2	.....	11.4	10.4	3.4	11.3	86.9	92.8	43.9	59
25.1	97.2	2.4	10.1	30.7	8.3	5.2	3.5	1.1	0.4	0.2	94.2	78.3	3.2	12.7	0.6	15.1	15.2	1.3	37.6	84.0	87.5	33.3	60
22.2	94.8	2.0	9.4	29.2	6.9	7.3	5.7	0.5	1.1	0.1	91.5	75.5	2.6	13.4	1.2	11.1	12.7	1.8	24.8	77.1	81.9	35.1	61
13.7	98.1	3.5	13.1	33.3	11.4	4.6	3.4	0.4	0.8	(2)	95.3	82.2	0.6	12.5	(2)	9.8	14.2	1.1	34.6	93.4	93.7	64.3	62

Table 45.—POULTRY FARMS—SELECTED CHARACTERISTICS,

[Data are based on reports for only a sample

	Region, division, and State	Number of poultry farms	Average for poultry farms				Percent of poultry farms reporting—											
			Total land per farm (acres)	Value of land and buildings (dollars)		Farm products sold per farm (dol.)	Cropland harvested	Cattle and calves	Milk cows	Hogs and pigs	Chickens 4 mo. old and over	Chickens sold	Chicken eggs sold	Tractor	Motor-truck	Electricity	Electric chick brooder	Operator working off farm 100 days or more	Operator 65 years and over
				Per farm	Per acre														
1	U.S.....	175,876	72.6	10,518	142.74	6,796	67.3	59.7	54.1	33.5	86.2	85.0	81.3	41.5	36.5	90.4	32.1	18.2	22.2
2	The North..	94,413	69.4	10,711	154.62	6,140	67.3	54.9	49.5	26.3	87.5	85.5	88.4	47.1	33.9	90.1	35.2	17.9	25.1
3	The South..	54,071	90.6	7,716	84.67	6,220	74.9	75.9	70.1	54.6	84.4	86.3	68.0	32.2	36.6	88.5	19.5	16.9	19.5
4	The West...	27,392	55.1	15,301	280.24	10,193	52.3	44.2	38.6	16.9	85.4	80.4	82.9	40.7	45.3	95.1	46.2	21.9	17.4
	Geo. Div.																		
5	N.E.....	13,131	63.0	11,488	186.65	9,846	59.4	38.4	34.5	9.3	78.9	91.5	84.8	37.1	50.5	95.3	27.5	23.3	18.8
6	M.A.....	30,798	55.6	12,676	224.76	7,509	66.3	44.7	39.9	22.5	89.5	87.1	90.5	53.9	40.8	95.0	41.9	21.7	20.0
7	E.N.C...	27,215	59.8	9,441	150.32	4,298	70.1	60.7	54.7	31.3	88.6	85.5	88.4	48.5	24.7	91.5	45.2	18.1	29.7
9	W.N.C...	23,269	94.3	9,017	91.11	4,391	69.5	71.0	64.7	35.0	88.3	80.0	87.8	42.2	26.3	78.9	19.0	9.7	30.0
9	S.A.....	31,654	88.2	7,961	90.17	7,733	78.1	71.4	66.6	60.1	83.0	90.5	64.0	35.0	38.8	90.0	18.7	19.1	18.0
10	E.S.C...	6,870	74.2	6,044	81.18	3,401	80.2	81.0	75.6	55.2	92.7	84.7	82.2	20.8	30.6	83.3	24.4	12.1	21.5
11	W.S.C...	15,547	102.7	7,952	76.40	4,385	66.0	82.7	74.8	43.1	83.8	78.5	69.9	31.6	34.8	87.9	19.0	14.8	21.7
12	Mt.....	5,209	125.3	14,333	113.47	8,327	62.7	56.3	49.0	28.5	84.9	74.2	80.3	38.6	49.7	90.8	29.5	25.6	17.1
13	Pac.....	22,183	38.6	15,522	405.62	10,632	49.9	41.3	36.2	14.1	85.5	81.9	83.5	41.2	44.3	96.1	50.1	21.0	17.5
	N.E.																		
14	Maine...	2,786	89.6	7,154	82.42	9,075	76.5	47.0	44.1	14.5	75.4	93.3	82.6	38.2	52.2	94.8	20.0	22.0	17.5
15	N.H.....	2,077	80.0	9,773	133.71	10,106	62.9	37.6	33.0	9.3	83.2	94.2	89.7	36.5	51.3	98.3	33.8	23.4	21.4
16	Vt.....	761	93.3	8,436	91.08	7,665	74.1	53.6	48.4	15.1	84.0	88.0	90.5	27.5	43.4	95.4	48.5	23.1	19.2
17	Mass....	4,202	41.7	12,601	299.04	9,700	48.0	29.8	25.4	7.7	82.9	89.9	85.6	38.6	47.2	94.3	29.9	25.8	18.1
18	R.I.....	532	48.1	13,264	269.51	7,759	49.2	32.1	29.3	7.5	82.0	90.4	87.6	34.0	61.5	96.2	19.0	19.7	22.6
19	Conn....	2,773	50.4	16,596	345.37	11,647	55.0	40.3	36.9	5.3	71.2	91.3	79.9	37.3	53.2	95.1	22.8	21.4	18.4
	M.A.																		
20	N.Y.....	9,260	64.4	12,440	189.27	7,338	67.6	46.7	42.7	11.9	85.9	87.0	89.6	54.3	37.1	96.7	43.2	21.2	22.8
21	N.J.....	6,577	28.7	19,925	710.87	11,270	37.0	19.0	16.1	6.1	89.3	86.7	90.0	41.7	54.7	95.8	32.1	15.8	16.2
22	Pa.....	14,961	62.0	9,618	152.36	5,961	78.4	54.8	48.7	36.2	91.8	87.4	91.2	59.0	37.0	93.7	45.4	24.7	20.0
	E.N.C.																		
23	Ohio....	7,510	59.4	10,485	170.17	4,280	72.3	64.4	58.6	30.9	88.4	84.2	90.2	52.8	24.8	94.9	52.7	20.3	28.8
24	Ind.....	6,813	60.8	9,282	144.04	4,978	67.0	64.6	57.3	40.3	85.6	89.8	84.6	44.0	22.4	91.8	39.9	18.4	29.8
25	Ill.....	4,800	47.3	7,917	155.45	2,971	57.5	64.3	57.4	38.5	92.3	86.6	90.6	33.0	20.8	80.1	36.7	12.5	35.4
26	Mich....	5,266	63.0	8,930	137.54	3,973	78.2	54.4	49.4	21.5	89.3	85.0	88.6	59.6	26.5	95.9	47.9	19.8	25.9
27	Wis.....	2,826	73.4	10,456	134.69	5,563	78.3	47.3	42.9	16.8	88.5	77.8	88.5	53.5	33.1	93.3	47.8	17.5	29.4
	W.N.C.																		
28	Minn....	6,289	102.0	9,749	92.27	6,300	76.0	60.0	55.7	31.1	83.3	72.7	85.1	57.1	30.2	86.0	17.3	11.8	19.9
29	Iowa....	4,017	59.4	11,750	188.79	5,128	65.7	65.2	59.9	36.1	89.5	82.4	89.6	41.8	20.5	85.2	26.3	9.9	33.7
30	Mo.....	6,979	96.0	6,244	62.77	3,331	72.3	84.2	76.4	45.7	89.2	83.5	85.4	30.0	27.2	72.5	18.0	9.4	30.1
31	N.Dak...	281	145.9	7,616	45.41	5,506	64.4	53.7	43.1	35.6	69.8	59.1	59.1	55.5	41.3	73.3	10.7	10.7	23.1
32	S.Dak...	832	112.6	8,329	76.82	3,164	60.3	63.2	58.3	24.2	92.7	85.9	93.9	42.3	21.3	77.2	9.6	9.7	34.9
33	Nebr....	1,941	115.1	11,081	85.24	3,594	61.6	69.2	64.8	26.8	91.8	83.6	93.6	41.2	24.9	78.6	18.1	6.8	31.2
34	Kans....	2,930	97.5	9,621	92.49	2,574	62.9	75.8	66.4	24.4	93.2	81.9	94.2	38.9	24.4	71.2	19.0	7.2	44.9
	S.A.																		
35	Del.....	2,466	86.2	10,660	125.39	23,904	76.9	46.8	42.9	49.6	68.4	96.3	38.5	49.8	44.6	90.4	4.4	21.9	15.2
36	Md.....	3,598	77.2	11,300	143.52	12,077	76.1	53.1	47.4	45.3	81.1	91.6	65.1	52.7	49.8	94.5	20.8	20.3	18.9
37	D.C.[2]....	1	(*)	(*)	(*)	(*)	(*)	(*)	(*)	(*)	(*)	(*)	(*)	(*)	(*)	(*)	(*)	(*)	(*)
38	Va.....	5,915	87.9	9,301	104.24	6,839	75.5	74.3	70.2	61.6	85.1	88.7	75.9	39.5	35.2	88.6	20.8	18.8	23.1
39	W.Va....	3,331	134.0	6,998	51.58	4,943	86.0	86.5	84.1	63.9	88.4	88.4	72.7	26.4	43.7	75.7	14.7	16.1	20.5
40	N.C.....	5,391	78.9	7,078	93.74	3,986	85.0	86.3	75.5	70.8	89.9	90.4	75.5	35.2	32.5	89.8	22.8	18.2	20.6
41	S.C.....	1,520	136.0	9,075	67.86	6,149	81.6	70.2	67.0	62.4	84.8	78.7	74.3	45.1	38.4	95.1	38.5	19.0	17.5
42	Ga.....	7,382	82.8	4,907	58.87	5,615	83.2	81.3	75.7	69.2	77.1	93.6	41.5	22.2	38.0	94.1	8.7	20.4	11.0
43	Fla.....	2,051	45.1	9,657	206.01	6,422	38.7	41.8	32.9	25.7	90.2	89.0	87.0	25.6	34.9	90.5	43.0	16.9	20.3
	E.S.C.																		
44	Ky.....	1,414	70.0	6,270	92.37	3,214	81.8	80.8	75.8	43.6	93.0	86.6	90.9	20.0	19.7	69.6	24.2	5.3	25.5
45	Tenn....	1,686	72.7	7,069	95.09	2,686	77.6	78.6	73.3	54.3	92.8	82.4	88.6	22.8	28.8	77.5	30.5	15.6	25.0
46	Ala.....	2,042	74.9	6,126	80.29	4,145	79.8	80.6	74.4	58.0	92.1	85.7	81.2	24.7	41.5	92.4	26.1	12.5	18.7
47	Miss....	1,728	78.5	4,823	62.10	3,372	82.1	83.8	79.2	62.3	93.1	84.3	70.1	14.9	28.5	89.6	16.6	13.6	18.2
	W.S.C.																		
48	Ark.....	4,689	86.1	6,154	71.77	5,711	72.9	82.4	77.4	48.7	71.2	94.0	44.0	26.1	42.2	90.7	11.3	15.1	13.5
49	La.....	643	75.2	7,284	92.48	1,695	56.1	79.6	67.2	44.8	96.1	86.8	89.1	21.3	32.3	85.2	33.0	13.4	21.2
50	Okla....	2,066	95.3	6,844	70.67	2,382	61.8	82.8	74.6	39.4	91.3	74.3	84.8	32.4	30.3	77.0	12.4	13.4	28.6
51	Tex.....	8,149	116.3	9,399	78.87	4,343	63.9	83.0	74.0	40.6	88.1	70.0	79.2	35.3	31.9	89.2	24.1	15.1	24.8
	Mt.																		
52	Mont....	314	153.1	10,952	65.53	4,161	63.4	63.4	53.8	22.9	92.0	86.9	91.7	53.8	64.6	85.4	31.8	8.0	25.8
53	Idaho...	539	86.3	13,911	147.05	6,372	62.9	67.0	63.3	23.2	87.4	81.8	85.5	34.0	46.0	95.9	45.6	22.4	19.5
54	Wyo.....	128	371.8	15,434	36.16	5,322	71.9	68.0	52.3	28.9	74.2	67.2	70.3	48.4	57.0	83.6	21.1	39.1	28.1
55	Colo....	1,168	129.0	13,773	98.18	7,792	64.4	52.3	46.1	28.2	87.2	77.7	78.9	47.7	50.7	93.4	28.9	22.7	18.0
56	N.Mex...	241	251.7	18,497	60.86	3,692	64.7	50.2	43.6	39.4	89.6	79.3	85.5	31.5	37.8	71.0	33.2	12.4	20.7
57	Ariz....	552	64.4	11,588	215.90	5,427	35.3	37.1	30.8	17.2	88.9	88.0	82.6	20.1	42.0	88.2	39.1	27.2	17.2
58	Utah....	2,162	120.2	15,508	140.31	11,398	68.1	59.4	52.1	32.5	80.7	64.5	77.1	38.0	51.0	92.6	22.8	31.4	13.9
59	Nev.....	105	37.3	13,040	346.35	3,078	57.1	61.9	33.3	28.6	95.2	81.0	90.5	28.6	42.9	85.7	33.3	14.3	14.3
	Pac.																		
60	Wash....	4,420	43.1	11,895	276.53	6,928	66.9	65.9	60.5	15.4	87.7	83.7	88.5	50.8	48.6	96.1	46.6	22.9	21.0
61	Oreg....	3,336	67.9	13,930	207.05	7,765	71.0	65.7	60.1	20.9	84.3	74.7	81.7	58.3	44.7	97.8	46.1	21.7	18.9
62	Calif...	14,427	30.4	17,030	569.15	12,429	39.8	28.2	23.2	12.2	85.1	83.0	82.4	34.3	42.9	95.6	52.1	20.3	16.1

*Not available. [1]0.05 percent or less. [2]Data for District of Columbia not included in totals.

BY DIVISIONS AND STATES: CENSUS OF 1950

of farms. See text. Base data in Volume I]

Percent of total value of farm products sold for poultry farms represented by expenditures for—			Percent distribution of total value of farm products sold for poultry farms, by source										Percent of totals for all farms represented by totals for poultry farms									
			Crops					Livestock and livestock products						Value of farm products sold							Chickens 4 mo. old and over on hand	
Hired labor	Feed	Livestock and poultry purchased	All crops	Field crops	Vegetables	Fruits and nuts	Horticultural specialties	All livestock and products	Dairy products	Poultry and products	Other livestock and products	Forest products	Number of farms	All products	All crops	All livestock and products	All poultry and products	Chickens	Chicken eggs	Turkeys, ducks, geese, and their eggs		
5.8	55.5	11.3	4.3	2.9	0.6	0.8	(1)	95.5	2.8	88.2	4.5	0.2	3.3	5.4	0.5	9.3	55.9	70.7	40.5	84.4	21.3	1
6.4	53.0	9.7	4.3	3.1	0.6	0.5	(1)	95.6	4.1	86.1	5.4	0.2	4.2	4.9	0.7	6.8	43.6	53.3	33.9	81.6	19.7	2
4.3	56.8	14.4	4.6	3.2	0.8	0.6	(1)	95.1	1.5	89.0	4.5	0.4	2.0	5.2	0.4	13.7	67.4	86.4	34.6	71.3	11.4	3
6.2	59.2	10.8	4.0	2.0	0.3	1.7	(1)	95.9	1.6	91.8	2.5	0.1	5.9	6.8	0.5	14.2	85.6	86.4	80.1	94.3	57.6	4
7.9	62.6	8.1	1.7	0.6	0.4	0.7	(1)	98.0	2.8	94.1	1.1	0.2	12.7	23.9	1.3	35.2	89.6	92.2	87.9	88.6	78.2	5
6.7	57.6	8.4	4.1	2.6	0.8	0.6	0.1	95.7	3.6	89.3	2.9	0.1	10.4	16.2	2.6	21.1	72.9	74.8	70.2	85.9	56.1	6
5.6	43.0	10.9	6.2	5.1	0.6	0.4	0.1	93.6	5.6	79.1	8.9	0.2	3.1	2.9	0.5	4.0	30.0	39.6	18.2	81.7	10.0	7
4.9	41.9	13.2	5.6	5.2	0.2	0.1	(1)	94.4	5.0	76.7	12.7	0.1	2.4	1.8	0.3	2.4	18.8	17.7	8.0	78.3	4.9	8
4.3	58.0	14.0	4.3	2.9	0.9	0.5	(1)	95.3	1.2	90.8	3.3	0.4	3.3	11.4	0.8	30.0	81.5	91.3	53.9	84.6	21.5	9
4.7	49.4	13.2	6.5	5.8	0.4	0.3	(1)	93.0	2.7	83.8	6.5	0.6	0.8	1.7	0.2	4.0	36.4	54.1	19.0	71.9	4.5	10
3.9	54.8	16.0	4.9	3.4	0.4	1.0	(1)	95.0	2.5	84.2	8.3	0.2	2.0	2.4	0.2	6.4	48.7	81.7	18.9	47.3	6.9	11
5.5	49.2	14.2	4.9	3.9	0.7	0.3	(1)	95.1	2.0	87.0	6.1	(1)	2.7	2.6	0.3	4.5	64.6	62.9	47.7	87.4	24.0	12
6.3	61.1	101.5	3.9	1.7	0.2	1.9	(1)	96.1	1.5	92.7	1.8	0.1	8.3	9.7	0.6	23.3	90.7	90.8	87.3	96.4	71.2	13
7.4	57.2	6.9	2.5	1.2	0.5	0.7	(1)	97.0	2.4	93.6	1.1	0.5	9.2	19.8	0.9	44.4	89.1	91.6	87.0	87.3	75.2	14
9.7	64.5	7.7	1.7	0.5	0.3	0.9	(1)	98.0	2.2	94.1	1.6	0.3	15.5	41.9	5.4	48.7	92.2	93.4	92.0	84.1	83.6	15
7.9	62.4	7.9	1.8	1.4	0.2	0.3	.....	97.4	10.6	84.8	2.1	0.8	4.0	6.6	2.1	7.1	71.6	70.3	70.5	80.9	51.7	16
8.8	62.9	7.9	1.9	0.4	0.6	0.8	(1)	98.0	2.7	94.4	0.9	0.1	18.9	30.3	1.8	43.6	91.5	93.2	90.3	91.9	82.2	17
7.8	69.0	7.6	0.7	0.2	0.2	0.3	.....	99.3	1.4	96.8	1.0	(1)	20.4	26.3	0.7	36.4	89.6	91.8	88.1	89.2	81.4	18
5.8	64.3	9.5	1.0	0.4	0.2	0.5	(1)	98.9	2.5	95.5	0.9	0.1	17.8	26.0	0.7	40.2	89.6	93.7	86.1	85.8	78.1	19
8.0	56.4	7.5	4.3	2.6	0.8	0.9	(1)	95.5	5.0	88.3	2.2	0.1	7.4	10.6	1.9	13.5	72.4	74.3	66.1	91.8	51.1	20
6.1	64.1	7.7	1.4	0.6	0.5	0.2	0.1	98.5	0.8	97.3	0.5	(1)	26.5	33.3	1.4	49.8	93.0	91.3	93.7	87.2	87.9	21
6.1	53.2	9.8	6.2	4.2	1.1	0.7	0.1	93.6	4.8	83.3	5.4	0.3	10.2	16.0	4.1	19.8	60.5	67.9	54.2	78.0	40.9	22
5.5	44.7	11.0	7.2	5.7	0.9	0.6	(1)	92.6	5.4	77.9	9.3	0.2	3.8	4.5	0.9	6.3	33.5	39.9	21.8	84.0	12.7	23
3.9	42.4	11.6	5.5	5.0	0.3	0.2	(1)	94.4	5.1	78.3	11.0	0.1	4.1	4.6	0.8	6.3	37.0	50.5	23.1	83.0	12.8	24
6.0	38.2	11.5	7.3	6.7	0.3	0.3	(1)	92.7	3.5	79.0	10.1	(1)	2.5	1.0	0.2	1.7	17.1	20.0	10.1	71.6	5.5	25
5.6	44.4	10.2	7.8	5.8	0.8	0.9	0.2	92.0	7.3	78.1	6.7	0.2	3.4	4.4	0.9	6.7	39.7	40.4	30.0	84.7	16.2	26
9.6	43.3	9.8	2.9	1.7	0.8	0.3	(1)	97.0	6.8	84.5	5.7	0.1	1.7	2.1	0.6	2.2	24.4	42.8	10.1	83.1	6.5	27
5.7	42.5	13.2	5.5	5.2	0.3	0.1	(1)	94.3	5.8	78.7	9.8	0.1	3.5	4.1	0.8	5.4	25.5	17.7	11.0	86.0	7.6	28
3.6	36.2	13.5	4.3	4.0	0.1	0.1	(1)	95.7	3.9	74.2	17.6	(1)	2.0	1.3	0.3	1.5	12.8	7.0	4.5	72.8	3.2	29
4.7	47.1	14.5	3.3	2.9	0.1	0.3	(1)	96.5	5.2	77.7	13.6	0.2	3.0	3.2	0.4	4.3	29.5	43.9	12.9	82.9	6.8	30
3.8	39.4	9.2	15.7	15.7	(1)	(1)	.....	84.3	1.9	74.1	8.3	(1)	0.4	0.4	0.1	0.9	12.6	3.1	2.1	51.9	1.0	31
6.7	38.0	9.8	7.5	7.4	(1)	(1)	0.1	92.5	4.7	73.7	14.2	.....	1.3	0.6	0.2	0.8	8.0	4.2	4.5	55.9	2.4	32
4.9	43.7	13.0	7.7	7.5	0.1	0.1	.....	92.3	3.5	77.0	11.8	(1)	1.8	0.9	0.2	1.2	13.1	6.6	6.1	76.5	3.5	33
4.2	38.3	10.5	11.3	10.9	0.1	0.3	.....	88.6	5.1	71.0	12.5	0.1	2.2	1.0	0.3	1.5	13.5	22.0	7.7	63.4	4.8	34
4.2	56.7	12.4	4.3	2.1	1.7	0.5	(1)	95.6	0.5	94.1	1.0	0.1	33.1	74.9	22.3	83.9	96.7	97.7	82.5	86.9	66.0	35
5.7	60.2	14.0	5.7	3.3	1.8	0.6	0.1	94.1	1.5	90.4	2.2	0.2	9.9	24.4	4.3	34.3	82.1	92.2	51.1	52.2	32.6	36
(*)	(*)	(*)	(*)	(*)	(*)	(*)	(*)	(*)	(*)	(*)	(*)	(*)	(*)	(*)	(*)	(*)	(*)	(*)	(*)	(*)	(*)	37
4.6	57.1	14.1	3.1	2.5	0.2	0.4	(1)	96.5	1.8	88.4	6.3	0.4	3.9	12.7	0.9	22.0	74.0	85.5	47.2	89.2	22.1	38
3.9	58.8	13.1	1.3	0.8	0.2	0.3	(1)	98.2	1.5	87.0	9.7	0.5	4.1	19.5	1.6	23.4	72.1	84.2	33.7	94.1	14.4	39
3.9	54.7	13.4	7.7	7.2	0.4	0.1	(1)	91.2	1.6	86.0	3.5	1.1	1.9	3.9	0.4	21.2	64.1	76.2	49.3	75.9	15.2	40
8.6	56.4	12.0	6.0	5.4	0.3	0.3	(1)	93.2	2.1	86.6	4.6	0.8	1.1	4.3	0.3	19.9	70.0	68.3	43.4	89.5	11.4	41
1.7	58.7	17.8	3.4	3.0	0.3	0.1	(1)	96.1	0.7	93.0	2.4	0.5	3.7	11.0	0.6	33.2	87.1	94.8	57.8	73.3	17.3	42
6.9	62.8	12.9	3.3	0.2	0.5	2.6	(1)	96.5	0.4	94.0	2.1	0.2	3.6	3.9	0.2	14.5	85.0	90.6	81.3	80.4	49.1	43
7.1	48.1	9.5	5.9	4.8	0.6	0.4	.....	94.0	2.7	82.1	9.1	0.1	0.6	1.1	0.1	2.0	22.7	22.9	8.2	81.9	2.3	44
7.7	47.4	10.3	6.0	5.6	0.1	0.2	(1)	93.4	3.6	80.3	9.6	0.6	0.7	1.3	0.2	2.6	25.2	36.0	18.7	55.0	4.4	45
4.0	49.9	14.4	8.1	7.3	0.5	0.3	(1)	91.2	1.9	84.9	4.4	0.6	1.0	3.1	0.4	8.9	54.8	73.3	33.7	71.0	7.9	46
1.4	51.1	16.5	4.9	4.4	0.2	0.3	(1)	94.3	3.0	86.1	5.3	0.8	0.7	1.7	0.1	6.8	51.4	74.2	23.2	40.5	4.7	47
2.4	60.0	18.0	3.8	1.0	0.6	2.2	(1)	96.0	3.4	87.9	4.8	0.2	2.6	6.8	0.3	26.3	77.9	90.0	28.2	71.5	7.8	48
8.6	55.0	11.2	6.9	4.7	1.2	1.0	.....	92.2	0.4	84.0	7.8	0.9	0.5	0.4	(1)	1.7	23.9	34.6	21.3	8.9	3.6	49
4.2	49.6	13.6	5.9	5.2	0.3	0.3	0.1	94.1	4.5	78.0	11.6	(1)	1.5	1.0	0.1	2.1	19.8	39.0	9.2	53.4	4.0	50
4.9	51.6	15.0	5.5	4.9	0.3	0.3	(1)	94.4	1.6	82.2	10.5	0.1	2.5	2.0	0.2	5.3	45.1	79.4	21.2	44.8	8.6	51
6.4	45.7	11.3	5.8	4.5	1.1	0.1	(1)	93.9	3.9	75.8	14.2	0.4	0.9	0.5	0.1	0.7	24.1	25.4	16.9	54.9	5.1	52
5.9	44.4	12.3	7.2	7.0	0.1	0.1	.....	92.8	2.6	81.3	8.9	.....	1.3	1.2	0.2	2.5	42.2	53.3	26.1	71.7	10.8	53
6.2	55.7	18.1	5.2	5.1	0.1	(1)	.....	94.8	1.9	81.4	11.5	.....	1.0	0.5	0.1	0.7	26.6	16.2	6.1	61.2	3.2	54
5.6	46.4	15.2	4.1	3.6	0.3	0.2	(1)	95.8	2.3	87.8	5.7	(1)	2.6	2.1	0.2	3.5	57.7	68.8	33.5	85.3	14.5	55
4.5	43.1	12.1	9.3	6.9	0.5	1.9	0.1	90.7	1.0	83.0	6.7	(1)	1.0	0.6	0.1	0.9	35.8	54.6	29.6	27.6	9.8	56
8.0	49.4	11.4	3.1	2.6	0.4	0.1	.....	96.9	0.4	93.9	2.7	.....	5.3	1.5	0.1	4.2	83.6	87.4	75.4	92.8	46.2	57
5.0	51.2	14.6	4.8	3.5	0.9	0.3	(1)	95.2	1.9	87.8	5.6	.....	8.9	18.1	3.0	24.3	84.1	74.3	74.4	93.0	57.1	58
11.3	40.4	8.7	14.2	9.4	3.5	0.5	0.8	85.8	4.9	70.0	10.9	.....	3.4	1.0	1.1	0.9	37.3	.....	.....	.....	18.4	59
5.7	60.7	10.0	3.4	1.6	0.5	1.2	(1)	96.4	5.2	88.0	3.3	0.2	6.3	8.2	0.5	20.9	81.6	80.5	77.1	94.5	53.1	60
6.2	55.9	10.6	7.4	4.5	0.4	2.4	0.2	92.3	2.5	86.2	3.6	0.3	5.6	8.7	1.3	17.2	79.9	74.2	66.4	96.0	41.0	61
6.4	61.9	10.1	3.4	1.3	0.2	2.0	(1)	96.6	0.8	94.4	1.3	(1)	10.5	10.1	0.6	25.0	94.0	94.1	92.4	96.7	79.9	62

Table 46.—LIVESTOCK FARMS (OTHER THAN DAIRY AND POULTRY)—SELECTED

[Data are based on reports for only a sample of farms.

	Region, division, and State	Number of livestock farms	Average for livestock farms			Percent of cropland harvested on livestock farms represented by acres of—				Percent of livestock farms reporting—										
			Total land per farm (acres)	Value of land and buildings (dollars)		Farm products sold per farm (dol.)	Corn		Wheat and oats threshed	Land from which hay was cut	Cattle and calves	Milk cows	Hogs and pigs	Sheep and lambs	Chickens 4 mo. old and over	Tractor	Grain combine	Corn picker	Pick-up hay baler	Any silos	Electric power feed grinder
				Per farm	Per acre		All corn	Corn for grain													
1	U.S.....	806,080	625.5	24,656	40.51	7,789	30.7	27.7	[1]28.8	27.8	94.6	81.6	77.2	16.7	84.6	68.5	22.1	23.3	7.2	14.6	1.8
2	The North..	526,298	306.4	23,163	75.16	8,088	33.5	32.4	30.6	24.1	94.5	83.3	85.1	16.2	85.8	78.0	27.5	34.6	7.7	19.6	1.6
3	The South..	209,296	683.9	22,105	32.70	4,643	24.3	21.5	23.2	27.0	95.5	80.3	69.3	15.7	85.2	44.8	9.6	2.4	5.6	4.4	2.0
4	The West...	70,486	2,834.6	43,463	16.16	14,904	3.6	1.6	22.5	55.9	92.6	72.8	42.0	24.1	73.7	68.1	19.1	1.3	7.8	7.6	2.8
	Geo. Div.																				
5	N.E.....	2,204	181.0	13,920	77.29	5,324	5.7	2.1	[3]1.8	87.7	79.6	68.1	38.2	11.9	43.1	41.2	2.6	1.7	5.6	21.2	2.0
6	M.A.....	11,621	140.0	13,739	99.59	5,960	20.3	16.1	23.5	45.2	87.6	71.3	56.3	16.9	69.9	61.1	10.5	6.4	8.0	28.4	3.1
7	E.N.C...	153,897	167.5	22,983	136.07	7,717	42.8	40.0	29.5	17.6	91.7	78.1	87.3	21.0	81.8	77.1	31.0	36.1	9.8	20.6	2.3
8	W.N.C...	358,576	372.1	23,588	63.35	8,333	33.8	30.6	31.0	25.6	96.0	86.0	85.4	14.1	88.2	79.2	26.7	35.0	6.8	18.9	1.3
9	S.A.....	47,878	422.1	16,466	41.88	3,412	31.2	23.2	11.6	36.8	93.0	78.7	78.3	20.8	85.2	42.0	7.7	2.7	5.5	7.8	2.9
10	E.S.C...	69,609	226.3	13,047	59.79	3,487	40.1	36.8	7.5	33.4	96.4	85.7	81.3	13.5	90.0	43.1	9.2	4.0	6.5	3.7	1.9
11	W.S.C...	91,809	1,167.5	31,590	27.37	6,162	13.2	12.6	35.9	19.8	96.2	77.1	55.4	14.6	81.6	47.5	10.8	1.1	4.9	3.1	1.6
12	Mt.....	49,501	3,306.2	41,121	13.10	14,364	4.4	1.9	24.0	54.9	94.1	75.8	43.0	24.4	75.8	70.2	20.9	1.8	7.7	9.1	2.3
13	Pac.....	20,985	1,722.1	49,061	30.38	16,177	0.6	0.3	16.6	60.0	89.1	65.6	39.7	23.3	68.6	63.3	14.7	0.1	8.1	4.2	4.1
	N.E.																				
14	Maine...	583	197.3	7,663	39.58	3,644	1.8	([2])	[3]3.5	88.9	84.6	76.0	44.1	14.2	46.8	40.5	2.6	.....	3.6	12.7	1.7
15	N.H.....	259	220.8	11,773	55.91	2,619	3.5	1.1	[3]0.8	92.8	86.5	71.0	31.7	9.7	48.3	35.9	.....	.....	3.9	13.9	.....
16	Vt.....	391	234.2	12,979	56.28	4,366	3.8	1.2	[3]2.9	91.3	85.7	76.2	20.7	6.4	43.2	24.8	1.5	1.3	4.3	27.1	0.5
17	Mass....	561	125.9	14,727	117.65	8,585	7.7	3.2	([4])	85.3	62.9	54.7	49.4	15.9	33.3	45.8	2.0	2.1	3.9	18.5	1.1
18	R.I.....	75	164.9	33,518	195.08	7,383	4.8	1.1	([4])	88.0	73.3	66.7	53.3	13.3	46.7	66.7	13.3	.....	33.3	40.0	.....
19	Conn....	335	155.5	24,226	166.62	5,536	14.6	6.9	([4])	79.9	88.1	65.7	31.6	9.0	48.4	51.9	4.8	6.0	8.7	35.2	7.5
	M.A.																				
20	N.Y.....	3,406	149.7	12,166	82.92	5,176	10.9	4.8	16.4	62.2	84.1	70.9	32.2	11.3	53.6	60.2	8.5	2.2	6.5	35.6	2.6
21	N.J.....	553	95.0	21,969	273.31	19,049	23.3	16.9	12.5	50.0	58.0	46.7	60.4	11.4	52.4	49.9	6.9	2.5	13.6	15.7	3.3
22	Pa.....	7,662	138.9	13,895	100.81	5,364	23.7	20.3	26.6	38.7	91.2	73.3	66.7	19.9	78.4	62.3	11.6	8.6	8.3	26.1	3.3
	E.N.C.																				
23	Ohio....	34,316	153.9	19,345	125.49	6,029	38.2	35.6	33.8	20.8	93.0	79.5	85.7	34.2	81.1	75.2	30.4	30.3	9.9	17.5	2.5
24	Ind.....	46,281	153.5	21,694	139.65	6,957	43.6	41.7	29.3	15.1	91.9	78.0	91.4	17.5	82.5	76.8	30.3	39.3	8.6	14.6	1.9
25	Ill.....	51,106	186.1	29,804	158.72	10,369	48.1	45.7	27.2	14.0	93.6	79.9	92.1	15.7	85.9	78.8	37.0	45.3	11.4	16.8	2.4
26	Mich....	10,857	160.7	13,772	85.68	4,537	26.8	22.0	34.1	29.8	84.0	69.1	64.3	23.2	70.3	75.2	24.5	14.8	7.3	31.3	3.0
27	Wis.....	11,337	188.8	16,644	88.10	7,024	33.7	25.8	27.8	30.8	86.3	75.4	76.1	16.9	73.3	77.9	15.0	20.0	8.9	61.1	1.9
	W.N.C.																				
28	Minn....	35,492	204.4	21,089	102.29	8,172	38.2	33.0	28.8	16.6	92.3	83.5	88.3	17.6	85.3	87.3	21.1	44.3	6.8	51.4	1.6
29	Iowa....	120,306	185.7	29,331	157.12	9,911	49.5	47.0	29.4	15.3	96.1	88.7	95.3	13.2	89.6	85.2	27.4	50.8	7.8	19.6	1.4
30	Mo.....	78,099	218.0	12,901	59.13	4,800	34.9	33.3	25.0	32.7	96.6	86.1	85.2	20.5	89.5	56.9	15.0	12.3	6.3	7.1	1.2
31	N.Dak...	10,170	948.1	18,487	19.99	6,638	11.9	3.9	42.3	33.1	96.0	85.4	67.1	18.2	81.9	87.5	42.2	13.5	6.5	14.0	1.2
32	S.Dak...	34,583	889.8	22,909	26.26	8,204	24.0	18.4	32.6	32.0	96.3	82.0	77.4	16.7	87.3	88.4	29.6	43.6	4.9	13.5	0.6
33	Nebr....	43,231	669.1	28,513	42.07	10,312	34.7	33.3	20.5	38.8	97.0	86.9	82.5	4.3	88.5	85.8	27.8	41.8	5.2	9.5	1.3
34	Kans....	36,695	476.3	26,115	54.59	9,093	16.4	15.0	51.2	15.3	96.0	82.1	66.6	8.1	86.4	80.3	46.2	12.4	8.8	27.8	1.3
	S.A.																				
35	Del.....	248	209.1	24,083	116.36	3,856	34.5	32.9	14.0	23.3	83.5	69.0	83.1	14.9	74.6	61.3	19.4	8.9	9.3	13.3	0.4
36	Md.....	2,178	196.3	24,682	132.96	5,266	24.5	21.5	22.2	41.0	90.1	75.4	71.8	13.5	79.8	68.6	14.0	11.2	15.4	21.7	6.3
37	D.C[5]....	1	(*)	(*)	(*)	(*)	(*)	(*)	(*)	(*)	(*)	(*)	(*)	(*)	(*)	(*)	(*)	(*)	(*)	(*)	(*)
38	Va.....	13,697	255.9	19,214	76.43	4,200	22.5	19.8	16.9	51.1	97.0	86.9	80.2	30.9	86.9	42.1	7.4	3.8	7.4	12.6	3.5
39	W.Va....	9,957	238.6	10,303	44.22	2,371	15.3	13.9	7.9	72.5	97.2	89.6	70.6	45.3	89.4	25.6	2.0	1.0	2.2	7.3	1.5
40	N.C.....	6,262	172.3	13,464	81.29	1,919	35.2	31.3	12.4	31.5	87.0	76.2	83.0	10.2	88.0	39.1	9.8	2.4	4.3	6.3	3.4
41	S.C.....	3,035	350.4	16,385	51.48	2,634	40.9	33.6	[3]12.0	16.9	86.3	66.6	85.3	2.6	85.1	48.9	18.4	2.7	6.8	4.3	3.9
42	Ga.....	8,089	339.9	11,848	37.49	2,874	48.3	29.9	[3]6.9	8.2	91.7	72.5	87.6	1.4	85.1	51.1	10.4	1.9	6.0	2.5	3.1
43	Fla.....	4,412	2,029.5	30,908	16.19	6,012	45.3	20.5	([4])	4.8	89.0	53.8	64.5	0.7	70.2	47.1	2.2	0.4	1.7	0.7	1.2
	E.S.C.																				
44	Ky.....	26,548	171.1	14,584	86.60	4,372	40.9	39.1	8.5	34.7	96.3	87.7	81.9	19.6	90.0	48.1	8.8	7.3	8.0	4.9	1.7
45	Tenn....	22,685	165.3	11,182	68.17	3,041	39.7	36.9	9.3	37.3	96.6	87.3	84.5	15.8	91.4	40.9	10.5	2.6	5.8	3.4	2.2
46	Ala.....	9,284	418.6	13,499	34.57	3,348	41.3	32.4	[3]3.9	23.9	95.1	79.5	77.7	2.3	87.0	39.8	9.5	1.3	5.4	2.8	1.8
47	Miss....	11,092	322.0	12,759	42.35	2,400	37.5	34.2	[3]4.1	31.8	97.3	82.9	76.6	3.6	89.5	38.4	7.4	1.0	5.1	2.4	1.9
	W.S.C.																				
48	Ark.....	12,994	232.8	8,272	36.60	2,097	26.6	25.5	5.4	48.9	94.9	84.8	70.7	4.8	89.0	27.9	3.7	0.8	4.2	2.1	1.1
49	La.....	6,223	355.3	18,198	55.99	3,216	25.0	21.8	[3]6.1	40.4	95.6	76.6	67.8	7.2	85.7	37.4	7.6	1.2	7.3	1.4	2.6
50	Okla....	24,687	503.4	16,686	33.57	4,981	13.5	13.0	41.9	22.3	96.3	80.4	63.6	4.0	87.2	53.0	14.3	1.6	6.7	4.6	1.3
51	Tex.....	47,905	1,868.7	47,719	25.56	8,256	10.5	10.0	38.7	13.1	96.5	73.3	45.5	23.7	76.1	51.3	11.3	0.9	3.9	2.7	1.7
	Mt.																				
52	Mont....	12,963	3,121.8	35,660	11.72	11,485	3.1	0.1	36.3	52.4	95.2	76.8	39.1	20.0	80.9	81.3	30.9	0.9	7.8	3.1	1.9
53	Idaho...	5,511	1,058.2	28,970	30.19	13,522	0.7	0.3	22.4	61.0	95.1	80.7	48.6	25.4	70.9	70.8	24.7	0.5	10.8	5.3	3.9
54	Wyo.....	5,696	4,915.3	51,975	10.78	15,329	2.2	0.3	13.0	74.9	95.0	78.1	38.0	34.7	78.2	74.6	17.6	0.7	7.2	6.5	2.0
55	Colo....	12,290	1,907.7	38,379	20.85	16,998	8.9	5.8	19.0	43.3	93.7	79.5	50.2	21.1	82.5	77.3	21.9	5.3	6.4	18.1	2.1
56	N.Mex...	5,640	6,211.7	56,417	9.52	12,642	6.7	5.3	30.0	22.1	92.2	66.4	36.8	26.4	71.2	40.6	8.5	0.7	4.7	2.4	1.3
57	Ariz....	1,907	9,549.2	71,738	7.60	24,231	4.5	2.5	[6]2.7	51.3	92.1	60.0	24.3	5.7	65.7	43.6	4.6	0.3	8.7	8.5	3.4
58	Utah....	4,201	1,692.5	31,401	19.42	11,553	2.8	0.3	18.2	59.5	92.0	74.4	51.4	34.7	55.5	61.3	12.3	0.1	8.9	23.1	2.4
59	Nev.....	1,293	4,302.9	55,470	15.66	19,612	0.2	.....	[6]2.2	94.3	95.4	68.9	39.4	34.7	74.9	65.2	17.0	0.3	15.3	3.6	3.0
	Pac.																				
60	Wash....	4,646	1,170.5	25,611	22.90	7,933	0.8	0.4	31.1	55.9	89.7	69.2	38.9	11.2	70.9	64.4	11.3	([2])	7.9	5.5	3.0
61	Oreg....	6,033	1,836.7	33,336	19.19	9,841	0.5	0.3	15.9	71.3	91.9	76.0	45.1	28.0	75.1	70.6	22.1	0.2	7.4	6.7	3.7
62	Calif...	10,306	1,903.6	69,807	39.17	23,603	0.6	0.3	11.9	52.3	87.2	57.9	36.9	25.9	63.7	58.5	11.8	0.1	8.6	2.1	4.7

*Not available. [1]Totals for States tabulated by type of farm. [2]0.05 percent or less. [3]Oats only. Separate inquiry for wheat not on questionnaire. [4]Oats not tabulated by type of farm. Separate inquiry for wheat not on questionnaire. [5]Data for District of Columbia not included in totals. [6]Wheat only. Oats not tabulated by type of farm.

CHARACTERISTICS, BY DIVISIONS AND STATES: CENSUS OF 1950

See text. Base data in Volume I]

Percent of total value of farm products sold for livestock farms represented by expenditures for—			Percent distribution of total value of farm products sold for livestock farms, by source										Percent of totals for all farms represented by totals for livestock farms							
			Crops					Livestock and livestock products						Value of farm products sold						
Hired labor	Feed	Livestock and poultry purchased	All crops	Field crops	Vegetables	Fruits and nuts	Hort. specialties	All livestock and products	Dairy products	Poultry and products	Other livestock and products	Forest products	Number of farms	All farm products	All crops	All livestock and products	Cattle and calves	Hogs and pigs	All dairy products	All poultry and products	
6.7	13.5	23.4	11.8	11.4	0.2	0.2	(2)	88.0	4.2	3.7	80.0	0.2	15.0	28.2	7.6	44.8	70.7	65.2	8.4	12.4	1
4.9	13.9	21.6	12.3	12.1	0.2	0.1	(2)	87.6	5.4	4.8	77.4	0.1	23.2	36.2	14.4	46.0	70.5	68.9	10.4	18.0	2
10.5	11.8	27.2	12.7	11.9	0.4	0.4	(2)	86.6	2.1	2.2	82.2	0.7	7.9	15.1	3.1	36.1	62.3	41.5	4.0	4.9	3
10.7	13.2	27.4	9.1	8.4	0.3	0.3	(2)	90.7	1.4	0.7	88.6	0.2	15.3	25.8	4.4	50.4	80.2	56.4	3.6	2.4	4
16.8	20.4	34.0	3.1	2.3	0.6	0.1	.....	95.9	11.1	1.3	83.5	1.1	2.1	2.2	0.2	3.1	20.7	55.1	0.7	0.1	5
10.9	16.3	34.2	9.5	8.1	1.0	0.3	(2)	90.1	6.9	5.6	77.7	0.4	3.9	4.9	1.8	5.9	27.6	43.1	0.8	1.4	6
5.4	14.2	19.5	14.0	13.5	0.4	0.1	(2)	85.9	6.6	4.0	75.3	0.1	17.4	29.1	12.5	37.3	57.9	60.6	8.7	15.3	7
4.5	13.7	22.0	11.7	11.6	0.1	(2)	(2)	88.2	4.8	5.2	78.3	0.1	36.5	52.2	19.8	66.7	79.9	74.9	27.6	37.1	8
15.7	11.4	26.1	11.4	9.5	1.0	1.0	(2)	86.9	3.1	3.4	80.3	1.7	5.0	7.6	1.4	18.3	55.1	30.9	2.3	2.1	9
10.0	10.5	24.8	17.5	17.0	0.2	0.4	(2)	81.4	3.7	2.2	75.5	1.0	7.6	17.5	5.2	36.1	55.1	48.0	6.5	10.1	10
9.3	12.6	28.5	11.1	10.5	0.3	0.3	(2)	88.7	1.2	1.9	85.6	0.2	11.8	19.6	3.3	49.7	67.3	44.0	4.1	9.0	11
10.8	12.1	25.2	9.6	9.2	0.3	0.1	(2)	90.3	1.4	0.7	88.1	0.1	25.4	43.3	9.5	70.0	83.9	50.5	9.8	9.1	12
10.5	15.5	32.1	8.0	6.7	0.4	0.9	(2)	91.5	1.4	0.6	89.6	0.6	7.9	13.9	1.9	31.9	73.8	62.4	1.5	0.8	13
12.6	17.6	29.5	4.3	2.6	1.5	0.3	.....	93.6	9.0	1.2	83.4	2.1	1.9	1.7	0.1	3.6	22.6	43.0	0.9	0.1	14
21.9	16.4	32.9	2.7	2.2	0.3	0.2	.....	94.4	6.2	0.6	87.6	2.9	1.9	1.4	0.3	1.5	14.0	14.3	0.3	(2)	15
14.4	15.6	42.6	2.3	2.0	(2)	0.3	.....	95.5	19.0	1.0	75.6	2.1	2.1	1.9	0.8	2.0	13.0	6.3	0.5	0.2	16
15.3	25.1	28.8	1.8	1.1	0.6	0.1	.....	97.9	10.5	1.4	86.0	0.3	2.5	3.6	0.2	5.1	30.8	68.6	1.3	0.2	17
37.7	14.9	2.9	11.1	10.2	0.9	.....	.....	88.7	17.3	4.3	67.2	0.1	2.9	3.5	1.4	4.4	32.6	62.5	1.7	0.5	18
19.7	19.0	54.5	3.3	3.1	0.2	(2)	.....	96.2	7.6	0.7	88.0	0.4	2.1	1.5	0.1	2.2	20.9	60.1	0.4	(2)	19
10.6	14.3	29.0	7.2	5.4	1.4	0.4	(2)	92.2	12.0	2.6	77.7	0.6	2.7	2.7	0.8	3.4	20.0	22.5	0.6	0.6	20
14.3	16.1	38.3	2.2	1.1	0.9	0.2	.....	97.7	5.4	1.6	90.8	0.1	2.2	4.7	0.3	7.0	21.1	89.7	1.1	0.2	21
10.1	17.2	35.5	12.4	11.1	0.9	0.3	(2)	87.3	5.1	7.9	74.3	0.4	5.2	7.4	3.8	8.5	34.8	27.7	1.0	2.6	22
6.6	15.0	15.0	15.3	14.9	0.2	0.1	(2)	84.6	7.9	5.0	71.6	0.1	17.5	28.8	13.0	37.0	55.7	60.3	11.4	14.0	23
4.9	15.4	14.7	14.4	13.9	0.3	0.1	(2)	85.5	6.7	4.8	73.9	0.1	27.8	43.4	20.0	54.0	68.6	70.3	22.7	21.8	24
4.9	13.7	24.5	14.6	14.2	0.3	0.1	(2)	85.4	4.0	2.9	78.5	(2)	26.2	38.5	13.1	57.6	75.7	65.7	16.5	23.7	25
7.2	10.9	21.9	14.3	13.3	0.3	0.7	(2)	85.3	10.0	3.8	71.6	0.4	7.0	10.4	3.8	14.6	32.8	36.4	3.4	4.5	26
6.1	12.0	16.4	5.6	4.5	1.1	(2)	(2)	94.2	18.6	4.4	71.2	0.2	6.7	10.4	5.6	11.0	21.7	29.8	3.7	6.4	27
4.8	12.7	15.5	13.4	13.1	0.2	(2)	(2)	86.5	9.4	8.2	69.0	0.1	19.8	29.7	14.0	36.0	53.1	52.1	14.2	19.3	28
3.9	15.2	20.7	9.9	9.8	(2)	(2)	(2)	90.1	5.6	5.8	78.6	(2)	59.2	73.0	37.0	81.7	91.0	84.0	57.4	57.9	29
4.8	16.1	23.2	9.1	9.0	(2)	0.1	(2)	90.7	3.7	5.8	81.1	0.3	34.0	52.0	17.6	64.8	83.9	77.0	17.4	35.7	30
7.7	5.7	11.9	22.7	22.7	(2)	(2)	.....	77.3	5.2	1.9	70.2	(2)	15.6	16.7	5.8	37.5	46.8	39.0	14.1	14.2	31
5.7	9.5	17.4	13.6	13.6	(2)	(2)	(2)	86.3	3.4	4.4	78.6	(2)	52.1	64.7	31.5	77.6	85.8	76.0	44.0	50.9	32
4.4	14.4	27.3	11.3	11.3	(2)	(2)	(2)	88.7	2.9	3.5	82.2	(2)	40.3	56.8	19.2	75.7	85.3	74.2	36.9	38.2	33
4.5	11.2	30.3	16.3	16.2	(2)	(2)	(2)	83.7	2.7	3.2	77.8	(2)	27.9	43.2	16.5	63.1	75.2	64.3	18.6	26.5	34
27.5	25.1	23.8	21.5	13.9	6.6	0.7	0.2	78.5	3.1	8.9	66.5	(2)	3.3	1.2	1.8	1.1	25.7	20.7	0.4	0.1	35
21.2	18.2	31.2	14.1	11.2	2.5	0.4	(2)	85.2	3.4	5.5	76.2	0.7	6.0	6.4	2.8	8.2	41.3	33.2	0.8	1.3	36
(*)	(*)	(*)	(*)	(*)	(*)	(*)	(*)	(*)	(*)	(*)	(*)	(*)	(*)	(*)	(*)	(*)	(*)	(*)	(*)	(*)	37
14.5	9.7	28.8	9.8	8.9	0.1	0.8	(2)	89.2	4.5	4.0	80.7	0.9	9.1	18.1	4.2	28.9	64.6	41.5	5.2	4.8	38
10.9	10.6	24.9	3.5	2.8	0.1	0.6	(2)	95.2	4.2	6.2	84.8	1.2	12.2	28.0	6.4	32.5	63.9	44.6	6.2	7.4	39
19.8	17.9	19.8	16.5	15.3	0.9	0.4	(2)	81.3	3.8	3.7	73.8	2.2	2.2	2.2	0.4	10.6	30.6	19.6	1.7	1.5	40
21.7	12.8	20.8	17.4	15.3	1.3	0.7	(2)	79.3	1.6	2.2	75.5	3.3	2.2	3.7	0.8	14.5	34.3	30.5	1.0	1.5	41
18.1	10.0	21.7	20.4	17.9	1.2	1.2	(2)	76.1	1.4	1.5	73.2	3.5	4.1	6.1	2.0	14.7	40.7	26.8	1.3	0.8	42
14.0	10.1	27.4	8.5	3.8	2.3	2.4	(2)	89.7	0.6	0.6	88.5	1.8	7.8	7.9	0.9	27.2	70.7	39.1	0.5	1.1	43
9.3	10.0	23.6	20.3	20.0	0.1	0.2	(2)	79.4	3.5	2.2	73.6	0.3	12.2	27.2	11.3	42.6	58.2	55.6	9.3	15.8	44
8.0	10.2	24.2	15.5	15.0	0.2	0.3	(2)	83.8	5.4	2.7	75.6	0.7	9.8	19.8	6.0	35.4	52.9	49.8	7.9	13.1	45
14.1	11.8	27.9	15.8	14.5	0.3	1.0	(2)	81.4	1.3	1.4	78.8	2.8	4.4	11.2	2.7	29.3	55.5	29.0	2.0	3.2	46
13.2	11.8	28.3	12.6	11.6	0.3	0.7	(2)	84.4	2.4	1.9	80.2	2.9	4.4	7.9	1.3	27.7	50.2	38.1	2.5	5.2	47
10.4	15.6	25.7	10.7	9.4	0.7	0.6	.....	87.7	4.0	3.6	80.1	1.6	7.1	6.9	1.0	24.4	48.0	35.6	6.2	3.2	48
16.5	12.4	30.5	13.3	12.3	0.2	0.7	(2)	85.6	0.9	1.2	83.5	1.1	5.0	8.1	1.4	28.7	49.2	37.3	0.9	6.4	49
6.8	14.6	29.0	14.5	14.0	0.1	0.3	(2)	85.5	2.5	2.3	80.6	0.1	17.4	25.9	7.0	47.8	63.6	48.1	8.3	14.6	50
9.6	11.7	28.4	9.9	9.4	0.3	0.2	(2)	89.9	0.6	1.7	87.7	0.1	14.5	22.3	3.5	56.3	71.7	46.1	2.7	10.1	51
11.0	8.9	15.2	10.8	10.8	(2)	(2)	.....	89.0	1.7	0.7	86.7	0.1	37.0	53.0	14.1	79.6	85.2	61.4	20.8	26.4	52
12.2	14.2	25.8	12.4	11.9	0.2	0.2	0.2	87.5	2.9	0.7	83.8	0.1	13.7	26.6	6.1	51.3	65.6	37.1	7.8	8.4	53
14.3	14.8	22.3	6.9	6.9	(2)	(2)	0.1	93.0	1.1	0.7	91.3	0.1	45.2	69.7	20.7	84.8	89.1	63.4	19.2	27.5	54
8.5	12.8	31.8	11.7	11.0	0.6	0.1	(2)	88.2	1.4	0.8	86.0	0.1	27.0	49.3	14.0	74.2	86.8	53.8	13.4	12.2	55
8.4	11.1	29.6	6.1	5.9	0.1	0.1	.....	93.8	0.3	0.4	93.1	0.1	24.0	45.3	6.1	77.9	90.0	41.2	3.0	13.2	56
9.4	10.4	29.9	7.3	6.7	0.5	0.1	(2)	92.6	0.4	0.2	92.0	0.1	18.3	22.6	2.5	62.6	80.3	44.1	1.7	3.2	57
12.7	14.5	25.9	8.0	7.1	0.8	0.1	.....	92.0	2.3	1.9	87.9	(2)	17.4	35.6	9.7	46.2	75.7	43.8	6.6	3.6	58
17.0	10.9	14.5	3.9	3.7	0.1	(2)	.....	96.1	0.6	0.5	95.0	(2)	41.5	75.6	23.7	83.0	94.3	58.0	5.3	19.3	59
12.4	13.3	23.1	10.8	8.7	1.4	0.7	(2)	88.5	3.3	1.1	84.0	0.7	6.7	9.9	1.7	23.1	54.8	45.3	2.3	1.2	60
11.4	13.5	17.8	8.8	8.3	0.1	0.2	(2)	89.4	2.1	0.7	86.6	1.8	10.1	19.9	3.4	38.1	74.8	44.4	3.4	1.5	61
9.9	16.3	37.0	7.3	5.9	0.3	1.1	(2)	92.4	0.9	0.4	91.1	0.2	7.5	13.8	1.7	32.5	77.1	72.4	1.0	0.6	62

Table 47.—GENERAL—PRIMARILY CROP FARMS—SELECTED CHARACTERISTICS,

[Data are based on reports for only a sample

	Region, division, and State	Number of general—primarily crop farms	Average for general—primarily crop farms				Percent of cropland harvested on general-primarily crop farms represented by acres of—			Percent of general—primarily crop farms reporting											
			Total land per farm (acres)	Value of land and buildings (dollars)		Farm products sold per farm (dol.)	All corn	Specified cash crops[1]	Land from which hay was cut	Cattle and calves	Milk cows	Hogs and pigs	Chickens 4 mo. old and over	No tractor, horses, or mules	Horses and/or mules with no tractor	Tractor with or without horses and/or mules	Electricity	Cotton	Tobacco[2]	Sugar beets or sugarcane for sugar	Peanuts for nuts
				Per farm	Per acre																
1	U.S.	84,569	247.5	18,833	80.38	5,220	16.7	14.7	24.6	73.8	65.6	58.6	77.1	11.1	30.8	58.1	80.6	[4]43.8	[4]15.0	[4]4.5	[4]17.4
2	The North..	16,970	250.4	18,948	79.07	4,649	15.6	3.8	32.2	56.1	49.0	35.6	57.7	20.1	10.7	69.2	81.9	[4]2.7	[4]3.3	2.7	....
3	The South..	50,443	203.1	11,637	60.67	3,481	25.9	24.0	12.0	81.9	73.4	75.7	88.6	8.5	44.9	46.6	77.0	71.2	[4]24.1	1.1	29.0
4	The West...	17,156	375.2	39,722	112.49	10,896	2.2	7.6	40.2	67.7	59.0	31.3	62.7	9.6	9.1	81.3	90.0	[4]3.7	.....	16.2	0.3
	Geo. Div.																				
5	N.E.....	1,161	188.0	14,088	74.82	1,818	1.0	2.3	86.5	40.1	33.6	14.9	29.6	40.6	16.9	42.5	86.0	.....	[4]0.4	.....	....
6	M.A.....	3,506	144.4	15,925	118.64	4,892	10.5	4.2	38.9	54.5	48.7	31.1	57.2	15.6	9.2	75.8	91.5	.....	[4]3.6	.....	....
7	E.N.C...	6,183	145.5	16,764	115.86	4,064	21.5	3.9	24.9	53.6	46.9	35.9	59.5	19.0	10.3	70.7	87.1	([6])	[4]6.9	7.4	....
8	W.N.C...	6,120	428.8	23,630	58.80	5,637	14.7	3.8	31.4	62.6	54.0	41.6	61.6	20.3	10.9	68.8	70.5	7.4	([6])	([6])	....
9	S.A.....	23,217	208.9	9,905	51.54	3,409	33.2	25.8	7.1	73.9	64.4	81.9	87.9	8.7	46.8	44.4	78.9	71.7	[4]38.1	.....	36.5
10	E.S.C...	13,835	142.1	8,487	61.27	2,456	37.0	21.2	17.2	87.3	81.0	78.3	91.1	10.7	52.2	37.2	75.0	63.7	[4]23.8	.....	27.4
11	W.S.C...	13,391	256.0	17,800	72.51	4,664	12.4	23.3	14.6	90.2	81.4	62.4	87.2	5.9	34.1	60.0	75.9	78.2	([6])	4.0	17.6
12	Mt.....	8,988	432.7	27,025	68.25	7,851	3.8	7.4	40.7	76.1	68.0	37.8	68.6	7.4	11.8	80.9	87.9	[4]2.2	.....	24.8	0.7
13	Pac.....	8,168	311.8	54,185	178.08	14,248	0.5	7.8	39.6	58.5	49.1	24.1	56.3	12.1	6.2	81.7	92.3	5.4	.....	6.7	....
	N.E.																				
14	Maine...	410	204.0	7,092	34.49	1,970	0.9	3.6	86.0	53.4	51.0	23.4	26.8	35.6	25.9	38.5	82.7	.....	.....	.....	....
15	N.H.....	153	178.8	8,768	59.79	1,625	0.3	1.6	92.7	27.5	27.5	17.0	52.9	52.3	11.1	36.6	93.5	.....	([6])	.....	....
16	Vt.....	226	262.1	18,083	69.95	1,598	0.4	0.3	88.4	23.9	19.5	11.5	25.7	48.7	16.8	34.5	79.2	.....	([6])	.....	....
17	Mass....	212	144.0	20,593	137.94	1,924	1.1	1.8	80.9	35.4	23.6	9.4	25.9	33.0	9.4	57.5	88.2	.....	2.4	.....	....
18	R.I.....	5	22.0	([7])	([7])	280	.....	.....	100.0	.....	....	....	.....	100.0	.....	.....	.....	.....	.....	.....	....
19	Conn....	155	112.2	28,418	252.10	1,831	3.5	4.9	83.5	48.4	29.0	3.2	25.8	38.7	9.7	51.6	96.8	.....	.....	.....	....
	M.A.																				
20	N.Y.....	1,780	145.9	13,318	101.76	4,117	5.1	3.1	39.7	53.3	48.5	22.5	50.5	15.6	11.3	73.1	89.5	.....	([6])	.....	....
21	N.J.....	430	119.9	20,883	187.88	8,048	12.2	5.8	32.3	48.1	42.3	20.2	68.8	7.0	3.5	89.5	95.1	.....	.....	.....	....
22	Pa.....	1,296	150.5	17,918	122.28	4,909	16.9	5.0	40.4	58.3	51.2	46.6	62.7	17.0	8.1	74.9	93.1	.....	9.6	.....	....
	E.N.C.																				
23	Ohio....	1,232	116.0	19,785	165.42	4,624	26.6	4.0	18.1	66.2	57.3	39.5	67.0	11.8	11.4	76.9	91.1	.....	20.7	([6])	....
24	Ind.....	767	146.5	18,696	131.61	5,133	36.3	1.1	13.4	71.7	63.9	49.0	71.7	16.4	15.6	67.9	87.0	.....	16.3	([6])	....
25	Ill.....	923	172.8	20,038	119.05	4,758	33.3	0.1	18.1	67.2	58.5	68.1	74.8	12.0	16.3	71.7	78.1	([6])	([6])	([6])	....
26	Mich....	1,983	145.9	14,398	99.51	3,670	10.2	7.7	28.3	52.7	47.4	28.0	57.6	15.2	5.8	79.0	92.6	.....	.....	20.5	....
27	Wis.....	1,278	153.1	13,887	90.76	2,990	11.9	3.4	40.9	22.1	17.7	13.6	36.6	38.5	8.6	52.9	81.3	.....	3.5	4.1	....
	W.N.C.																				
28	Minn....	1,228	277.0	15,324	56.09	4,892	9.2	3.4	33.4	47.6	43.2	30.5	43.5	26.0	10.0	64.0	65.9	.....	([6])	([6])	....
29	Iowa....	535	183.2	22,899	130.84	4,166	35.3	0.2	19.4	66.9	57.4	50.1	58.3	20.7	12.1	67.1	76.6	.....	([6])	([6])	....
30	Mo.....	1,572	207.0	17,823	89.64	4,695	21.6	9.0	27.9	66.7	58.8	53.3	69.3	21.4	17.9	60.7	71.6	28.8	([6])	.....	....
31	N.Dak...	321	568.3	31,929	56.49	13,191	4.2	8.1	15.9	65.4	59.8	47.0	54.5	7.8	6.2	86.0	78.2	.....	.....	([6])	....
32	S.Dak...	443	682.1	14,547	23.78	4,063	12.1	1.6	46.2	54.9	42.9	28.9	62.3	23.0	5.9	71.1	53.0	.....	.....	([6])	....
33	Nebr....	1,027	495.9	28,161	61.70	7,102	19.1	2.2	39.7	72.5	64.3	46.9	73.9	12.6	8.9	78.6	75.8	.....	.....	([6])	....
34	Kans....	994	872.3	40,466	49.77	5,589	8.7	([5])	28.7	64.4	50.5	30.8	62.5	21.9	6.1	71.9	70.9	.....	([6])	([6])	....
	S.A.																				
35	Del.....	120	136.2	14,808	108.76	4,187	29.3	0.5	11.5	54.2	41.7	45.8	66.7	4.2	29.2	66.7	66.7	.....	.....	.....	....
36	Md.....	537	179.8	15,148	89.94	4,478	26.8	2.1	19.2	67.8	60.9	62.4	74.3	6.5	19.6	73.9	89.8	.....	5.0	.....	....
37	D.C.....	.....	.....	.....	.....	.....	.....	.....	.....	.....	....	....	.....	.....	.....	.....	.....	.....	.....	.....	....
38	Va.....	1,673	181.9	12,280	69.94	3,960	27.4	10.5	19.8	75.7	70.4	78.2	82.7	7.8	42.0	50.2	74.8	18.3	43.7	.....	14.7
39	W.Va....	234	180.7	9,959	67.43	2,135	22.8	1.3	56.2	65.4	59.0	46.2	72.2	30.3	34.2	35.5	74.4	.....	13.7	.....	....
40	N.C.....	5,382	141.0	10,642	79.62	3,079	29.0	23.7	11.8	70.5	63.0	80.9	87.7	10.3	46.0	43.7	80.2	69.4	51.1	.....	19.0
41	S.C.....	3,511	228.9	10,942	51.60	3,164	27.6	25.6	9.7	70.3	60.8	82.6	89.0	10.7	50.5	38.8	76.6	89.7	33.2	.....	12.9
42	Ga.....	10,406	221.6	8,528	40.38	3,492	36.6	31.4	2.7	76.8	66.3	85.7	90.4	7.1	48.4	44.5	79.7	85.1	35.7	.....	59.1
43	Fla.....	1,354	385.9	9,895	37.56	3,771	42.0	15.1	1.2	77.0	61.2	75.5	83.6	8.6	49.1	42.3	75.8	43.7	31.1	.....	43.9
	E.S.C.																				
44	Ky.....	2,109	147.2	12,420	83.70	3,328	40.9	4.4	22.2	84.5	76.5	66.6	86.4	13.8	33.8	52.5	69.3	1.5	[2]72.3	.....	....
45	Tenn....	3,594	129.8	10,192	77.83	2,436	30.6	8.7	30.3	84.1	79.3	72.3	90.6	14.8	39.5	45.8	77.9	38.6	[2]49.4	.....	....
46	Ala.....	5,799	136.2	6,471	50.51	2,435	41.0	35.8	4.6	87.7	81.8	85.4	92.2	7.6	62.2	30.2	78.1	91.3	([6])	.....	59.4
47	Miss....	2,333	171.4	7,430	44.51	1,751	32.4	22.6	20.9	93.3	85.7	80.7	93.1	9.3	63.3	27.3	68.3	90.0	.....	.....	14.7
	W.S.C.																				
48	Ark.....	1,525	191.2	12,376	64.62	3,052	19.9	22.9	26.4	86.0	75.4	61.9	84.7	8.2	49.7	42.1	76.7	72.7	([6])	.....	....
49	La.....	2,323	80.4	7,270	99.77	2,135	31.2	30.4	12.1	91.0	84.5	86.7	95.7	2.7	74.3	23.0	61.6	91.6	([6])	22.9	....
50	Okla....	3,725	291.7	18,722	67.08	5,076	11.1	18.3	20.9	91.3	81.8	58.7	85.3	6.5	17.0	76.5	73.0	71.8	([6])	.....	29.2
51	Tex.....	5,818	320.2	22,819	74.44	5,833	10.1	25.9	9.2	90.3	81.5	55.1	85.6	6.3	24.9	68.8	83.2	78.4	.....	([6])	21.9
	Mt.																				
52	Mont....	881	871.3	22,727	27.88	5,617	1.6	4.3	48.5	73.4	58.3	29.5	61.5	8.3	9.5	82.2	76.5	.....	.....	24.5	....
53	Idaho...	2,884	205.6	26,414	130.89	7,738	0.8	8.9	36.0	83.4	77.1	33.0	68.7	5.7	9.1	85.2	95.2	.....	.....	19.6	....
54	Wyo.....	455	811.1	23,335	33.96	8,303	0.9	4.9	56.6	74.5	64.4	36.7	64.4	6.6	8.6	84.8	80.4	.....	.....	27.5	....
55	Colo....	2,127	450.3	23,928	53.98	7,789	10.6	7.5	38.7	77.8	71.8	48.5	83.4	4.7	7.0	88.3	90.7	.....	.....	42.4	....
56	N.Mex...	732	677.9	24,349	51.75	5,364	3.2	9.1	18.8	73.8	61.9	49.3	76.4	6.6	24.5	69.0	80.2	21.3	.....	([6])	8.2
57	Ariz....	383	562.7	80,213	156.98	27,089	0.1	13.7	39.4	52.2	38.9	12.3	46.2	14.6	12.3	73.1	87.5	11.7	.....	([6])	....
58	Utah....	1,289	235.9	21,784	95.74	5,286	1.6	5.0	45.6	70.6	64.4	38.6	53.0	11.7	19.9	68.4	84.9	.....	.....	32.6	....
59	Nev.....	237	785.3	42,318	56.60	7,751	1.0	0.2	75.6	62.4	51.9	35.9	66.2	16.9	17.3	65.8	71.3	([6])	.....	.....	....
	Pac.																				
60	Wash....	1,208	220.9	25,342	111.98	7,181	1.3	5.7	51.0	69.5	60.3	27.5	57.6	11.6	7.1	81.3	91.5	.....	.....	8.3	....
61	Oreg....	2,540	323.8	36,090	113.17	8,943	0.4	1.9	17.7	73.5	67.9	33.8	65.2	8.6	5.2	86.1	93.8	.....	.....	3.7	....
62	Calif...	4,420	329.8	72,858	229.78	19,228	0.5	10.8	48.1	46.9	35.3	17.6	50.8	14.2	6.5	79.3	91.6	9.9	.....	8.0	....

[1]Irish potatoes, cotton, tobacco, sugar beets and sugar cane for sugar, and peanuts for nuts. [2]Includes only farms reporting burley tobacco for Kentucky and Tennessee. [3]Including tractor repairs. [4]Totals for States tabulated by type of farm. [5]0.05 percent or less. [6]Not tabulated by type of farm. [7]Value not reported.

BY DIVISIONS AND STATES: CENSUS OF 1950

of farms. See text. Base data in Volume I]

Percent of total value of farm products sold for general—primarily crop farms represented by expenditures for—				Percent distribution of total value of farm products sold for general—primarily crop farms, by source										Percent of totals for all farms represented by totals for general—primarily crop farms							
				Crops					Livestock and livestock products						Value of farm products sold						
Machine hire	Hired labor	Gasoline and other petroleum fuel and oil	Farm machinery repairs[3]	All crops	Field crops	Vegetables	Fruits and nuts	Hort. specialties	All livestock and products	Dairy products	Poultry and products	Other livestock and products	Forest products	Number of farms	All products	All crops	Cotton	Tobacco	Sugar beets or sugarcane for sugar	All livestock and products	
4.4	16.7	6.4	4.6	85.1	72.8	8.5	3.1	0.7	13.0	1.9	1.6	9.5	1.9	1.6	2.0	3.8	[4]2.6	[4]1.8	[4]11.1	0.5	1
3.3	14.6	6.8	4.7	81.1	65.0	10.7	4.2	1.3	17.9	3.4	3.5	11.0	1.0	0.7	0.7	1.8	2.6	[4]1.0	12.6	0.2	2
4.2	15.0	6.7	4.3	81.1	71.0	7.2	2.6	0.3	14.9	1.0	1.7	12.2	4.0	1.9	2.7	3.6	2.4	[4]1.9	0.9	1.1	3
5.1	19.2	5.8	4.8	90.6	77.7	8.9	3.1	0.9	9.1	2.0	0.7	6.5	0.2	3.7	4.6	7.8	[4]4.0	.....	15.8	0.9	4
4.7	24.6	5.4	3.2	78.4	55.7	11.6	8.9	2.2	11.5	4.1	3.9	3.6	10.1	1.1	0.4	1.0	.....	([4 5])	.....	0.1	5
2.8	24.0	6.5	4.8	83.4	48.6	21.2	11.3	2.3	15.4	3.4	5.9	6.1	1.2	1.2	1.2	3.9	.....	[4]1.4	.....	0.3	6
3.2	12.2	6.7	4.5	80.5	59.9	14.5	4.1	2.1	18.2	5.0	3.2	10.1	1.2	0.7	0.6	1.5	([6])	[4]2.5	12.6	0.2	7
3.7	11.1	7.2	4.8	80.6	77.4	2.6	0.6	0.1	19.2	2.3	2.5	14.4	0.2	0.6	0.6	1.6	2.6	([6])	1([6])	0.2	8
3.3	16.1	7.3	4.2	80.4	67.2	9.9	3.0	0.3	13.2	0.7	1.6	10.9	6.4	2.4	3.7	4.8	6.9	[4]1.9	.....	1.3	9
3.8	10.0	5.8	3.5	77.0	69.4	4.2	3.0	0.5	18.2	1.6	1.8	14.8	4.8	1.5	2.4	3.2	1.5	[4]1.7	.....	1.1	10
5.5	16.4	6.5	4.7	84.3	76.8	5.4	1.9	0.2	15.2	1.1	1.8	12.3	0.6	1.7	2.2	2.8	1.7	([6])	1.1	0.9	11
4.7	15.3	6.6	4.6	86.2	78.6	6.3	0.7	0.6	13.7	3.2	1.0	9.5	0.1	4.6	4.3	8.4	[4]2.6	.....	13.2	1.1	12
5.4	21.6	5.3	5.0	93.3	77.2	10.5	4.6	1.1	6.4	1.3	0.4	4.6	0.3	3.1	4.8	7.5	4.8	.....	19.0	0.8	13
5.3	24.7	5.7	2.2	72.0	52.4	12.1	6.6	1.0	14.6	8.3	1.5	4.8	13.3	1.4	0.6	0.9	.....	.....	.....	0.2	14
2.6	20.5	3.6	1.4	78.3	55.5	14.3	6.6	2.0	8.0	1.0	3.9	3.1	13.7	1.1	0.5	2.9	.....	([6])	.....	([5])	15
6.0	11.3	3.1	1.9	74.4	71.3	0.5	2.6	0.1	9.2	3.7	1.3	4.2	16.4	1.2	0.4	5.2	.....	([6])	.....	([5])	16
3.8	38.6	5.2	7.5	83.8	45.0	15.6	15.3	7.9	15.2	0.6	12.8	1.7	1.1	1.0	0.3	0.8	.....	0.1	.....	0.1	17
.....	.....	.....	.....	100.0	100.0	.....	.....	.....	.....	.....	.....	.....	.....	0.2	([5])	([5])	.....	.....	.....	....	18
4.3	24.9	9.3	3.6	94.0	60.6	16.1	16.6	0.7	3.5	0.1	1.0	2.4	2.6	1.0	0.2	0.6	.....	.....	.....	([5])	19
3.1	25.0	6.4	4.7	85.0	45.6	22.9	13.7	2.9	13.8	3.4	4.1	6.3	1.1	1.4	1.1	4.0	.....	([6])	.....	0.2	20
1.7	25.0	6.3	4.9	85.0	39.8	29.3	14.2	1.8	14.9	3.4	6.1	5.5	([6])	1.7	1.6	3.9	.....	.....	.....	0.4	21
3.2	22.4	6.7	4.8	80.7	56.8	14.9	7.1	1.9	17.4	3.3	7.8	6.2	1.9	0.9	1.1	3.9	.....	1.4	.....	0.3	22
3.2	11.2	6.2	4.4	81.4	59.2	16.7	3.7	1.8	17.5	4.5	3.7	9.2	1.1	0.6	0.8	1.9	.....	3.6	([6])	0.2	23
3.1	10.2	6.3	4.0	74.1	54.3	16.4	2.5	0.9	25.2	6.4	3.1	15.6	0.7	0.5	0.5	1.3	.....	2.8	([6])	0.2	24
2.9	9.8	6.6	5.1	77.8	58.6	10.7	3.2	5.3	20.9	2.4	3.5	15.0	1.3	0.5	0.3	0.6	([6])	([6])	([6])	0.1	25
3.3	13.7	7.3	4.8	82.6	64.9	10.0	6.8	0.9	15.7	5.7	3.2	6.8	1.7	1.3	1.5	3.3	.....	.....	12.1	0.4	26
3.3	15.7	7.0	4.2	85.0	58.5	22.4	2.0	2.1	14.1	5.7	1.8	6.6	0.9	0.8	0.5	4.1	.....	1.0	17.1	0.1	27
3.5	11.6	7.8	4.8	81.1	72.3	8.0	0.6	0.2	18.4	3.8	4.5	10.1	0.5	0.7	0.6	1.8	.....	([6])	([6])	0.2	28
2.7	7.3	6.9	4.7	72.1	64.7	6.2	0.6	0.6	27.9	4.7	4.7	18.5	([6])	0.3	0.1	0.5	.....	([6])	([6])	([5])	29
4.1	13.0	5.6	3.8	83.1	79.3	2.6	1.2	.....	16.6	1.4	1.5	13.6	0.4	0.7	1.0	3.2	2.6	([6])	.....	0.2	30
1.9	16.5	7.8	4.7	85.5	85.5	([6])	.....	([6])	14.5	1.9	1.1	11.5	.....	0.5	1.0	1.4	.....	.....	([6])	0.4	31
6.2	8.9	9.5	6.9	81.8	80.8	0.2	0.9	.....	18.2	1.5	2.2	14.4	.....	0.7	0.4	1.2	.....	.....	([6])	0.1	32
4.4	10.1	8.3	5.5	76.6	75.9	0.6	([6])	0.1	23.4	2.0	1.7	19.7	([6])	1.0	0.9	2.1	.....	.....	([6])	0.3	33
3.1	7.3	6.1	4.8	81.3	80.0	0.7	0.6	([6])	18.7	2.0	3.0	13.7	([6])	0.8	0.7	1.4	.....	([6])	([6])	0.2	34
3.3	17.1	13.3	6.7	81.4	27.6	24.5	29.3	.....	15.2	1.1	7.5	6.6	3.4	1.6	0.6	3.6	.....	.....	.....	0.1	35
3.4	23.2	8.1	5.2	78.7	44.7	27.9	4.8	1.3	17.2	3.4	7.8	6.0	4.1	1.5	1.3	3.3	.....	0.2	.....	0.3	36
.....	.....	.....	.....	.....	.....	.....	.....	.....	.....	.....	.....	.....	.....	.....	.....	.....	.....	.....	.....	....	37
2.1	19.2	5.6	4.2	79.9	59.7	15.6	4.4	0.3	14.0	1.0	2.3	10.7	6.0	1.1	2.1	4.0	8.1	1.1	.....	0.5	38
1.8	15.6	8.3	2.2	82.4	62.9	13.9	5.5	.....	12.4	1.7	2.3	8.3	5.3	0.3	0.6	3.2	.....	3.3	.....	0.1	39
3.7	14.7	7.2	4.2	82.7	73.7	7.7	1.3	([6])	11.6	1.0	2.0	8.6	5.7	1.9	3.0	3.0	4.9	1.0	.....	2.1	40
3.2	20.0	8.4	5.1	82.6	70.7	9.4	2.5	0.1	12.4	0.6	2.2	9.7	4.9	2.5	5.1	5.4	4.5	2.1	.....	3.2	41
3.6	14.5	7.2	4.1	79.4	69.9	7.1	2.2	0.1	13.2	0.4	0.8	12.1	7.4	5.3	9.6	12.2	10.2	9.0	.....	4.0	42
2.1	16.2	5.6	3.3	76.7	43.9	20.4	9.6	2.8	17.1	0.2	0.8	16.1	6.1	2.4	1.5	1.6	15.1	3.2	.....	1.0	43
3.2	8.9	5.5	3.5	74.6	69.1	2.9	2.3	0.2	21.5	2.3	1.7	17.5	3.9	1.0	1.6	2.5	2.6	1.3	.....	0.7	44
3.3	9.9	6.0	3.7	77.7	68.1	3.8	5.7	0.2	20.3	3.0	2.3	15.1	2.0	1.6	2.5	3.8	1.4	3.2	.....	1.1	45
4.2	9.5	5.2	2.8	79.1	72.4	4.5	2.2	([6])	15.7	0.4	1.5	13.8	5.2	2.7	5.1	6.2	3.4	([6])	.....	2.6	46
4.4	14.0	7.8	4.9	72.7	62.2	6.6	1.0	3.0	16.2	1.1	2.1	13.0	11.1	0.9	1.2	1.2	0.6	.....	.....	0.8	47
3.3	20.5	8.6	6.1	84.1	70.1	6.6	6.9	0.5	12.8	1.0	1.3	10.5	3.1	0.8	1.2	1.3	0.7	([6])	.....	0.6	48
2.2	20.2	4.6	3.3	84.3	74.3	5.9	3.0	1.0	14.3	0.2	1.8	12.2	1.5	1.9	2.0	2.3	1.9	([6])	1.1	1.2	49
6.6	13.3	6.6	4.6	82.8	80.0	1.9	1.0	([6])	17.1	2.0	1.8	13.3	0.1	2.6	4.0	6.2	6.8	([6])	.....	1.5	50
5.6	17.1	6.4	4.8	85.1	76.2	7.2	1.5	0.2	14.6	0.7	1.9	12.0	0.3	1.8	1.9	2.5	1.5	.....	([6])	0.8	51
3.7	12.8	9.9	6.5	84.2	83.0	0.9	0.3	([6])	15.5	1.9	1.1	12.6	0.3	2.5	1.8	3.7	.....	.....	8.7	0.5	52
4.1	12.8	6.2	4.4	84.1	79.2	2.7	1.0	1.2	15.9	6.1	0.9	8.9	([6])	7.2	8.0	12.3	.....	.....	11.4	2.8	53
4.2	13.0	7.5	5.1	85.9	85.1	0.2	([6])	0.5	12.7	1.2	1.0	10.5	1.5	3.6	3.0	11.1	.....	.....	14.2	0.5	54
4.5	15.0	7.8	4.8	85.1	74.6	9.5	0.3	0.7	14.9	3.0	1.2	10.7	([6])	4.7	3.9	8.1	.....	.....	16.0	1.0	55
6.6	21.9	7.9	5.5	81.8	76.7	4.1	1.0	.....	18.1	1.3	2.2	14.6	0.1	3.1	2.5	4.5	1.3	.....	([6])	0.8	56
5.9	21.8	3.7	4.1	94.4	78.8	14.3	1.2	0.1	5.6	0.2	0.1	5.3	([6])	3.7	5.1	7.3	3.3	.....	([6])	0.8	57
5.5	13.3	6.6	3.6	86.3	77.8	7.5	1.0	([6])	13.6	2.5	1.6	9.5	0.1	5.3	5.0	14.8	.....	.....	12.3	1.0	58
5.0	17.0	5.1	2.9	89.0	87.2	1.6	0.2	.....	11.0	1.8	1.2	8.0	.....	7.6	5.5	39.2	([6])	.....	.....	0.7	59
3.8	18.8	6.4	4.6	86.3	67.2	15.2	3.1	0.8	12.9	2.9	0.8	9.2	0.8	1.7	2.3	3.3	.....	.....	11.3	0.8	60
3.3	14.4	5.9	5.1	88.0	77.0	6.1	3.0	1.9	11.1	2.8	1.1	7.1	0.9	4.3	7.6	13.1	.....	.....	6.6	1.8	61
6.1	23.7	5.1	5.0	95.4	78.2	11.1	5.2	0.9	4.4	0.7	0.2	3.5	0.1	3.2	4.8	7.6	4.8	.....	21.8	0.5	62

Table 48.—GENERAL—PRIMARILY LIVESTOCK FARMS—SELECTED

[Data are based on reports for only a sample

	Region, division, and State	Number of general—primarily livestock farms	Average for general—primarily livestock farms				Percent of cropland harvested on general—primarily livestock farms represented by acres of—				Percent of general—primarily livestock farms reporting—										
			Total land per farm (acres)	Value of land and buildings (dollars)		Farm products sold per farm (dol.)	Corn		Wheat and oats threshed	Land from which hay was cut	Cattle and calves	Milk cows	Hogs and pigs	Sheep and lambs	Chickens 4 mo. old and over	Tractor	Grain combine	Corn picker	Pick-up hay baler	Any silos	Electric power feed grinder
				Per farm	Per acre		All corn	Corn for grain													
1	U.S.....	134,666	164.1	14,174	85.80	4,226	31.9	28.8	[1]33.2	22.2	97.3	94.6	79.1	13.7	95.0	71.3	19.3	19.3	5.4	22.6	1.6
2	The North..	106,799	160.9	15,126	93.03	4,633	33.1	29.9	34.4	21.0	97.4	94.9	80.9	13.9	94.9	77.5	21.6	23.9	5.8	27.0	1.5
3	The South..	22,861	152.2	9,054	59.86	2,309	28.0	26.6	22.4	28.8	96.9	93.4	75.1	11.5	96.4	42.4	8.3	1.7	3.5	4.5	1.6
4	The West...	5,006	287.9	17,030	60.85	4,315	6.6	4.2	43.7	39.0	96.4	93.5	58.3	17.6	91.1	71.9	20.4	1.4	4.5	10.7	3.1
	Geo. Div.																				
5	N.E.....	493	186.1	14,465	77.03	5,819	4.5	0.7	[3]0.4	82.2	89.9	82.8	31.8	6.1	82.8	46.2	0.2	.....	5.3	28.0	4.1
6	M.A.....	5,729	124.0	13,517	109.90	6,286	22.8	18.6	32.1	33.6	94.7	91.0	65.5	11.3	95.5	76.9	17.6	10.6	10.8	37.0	3.0
7	E.N.C...	44,712	129.2	14,987	114.97	4,636	35.0	32.4	34.0	21.5	97.2	94.5	83.0	16.3	93.4	77.4	24.8	24.1	7.4	24.8	1.7
8	W.N.C...	55,865	189.8	15,403	80.50	4,450	32.8	29.3	34.8	19.7	98.0	95.8	81.3	12.4	96.1	77.9	19.7	25.3	4.0	27.7	1.2
9	S.A.....	7,263	141.1	8,958	66.22	2,357	27.1	24.3	19.3	39.7	96.6	92.2	78.1	15.2	96.5	36.8	7.0	2.4	3.5	8.4	3.1
10	E.S.C...	7,915	120.3	8,322	68.46	2,251	40.6	39.3	9.2	35.9	97.3	95.3	83.0	10.7	96.5	37.0	6.0	1.7	4.2	2.7	1.0
11	W.S.C...	7,683	195.5	9,874	50.41	2,323	19.8	19.3	33.4	17.2	96.6	92.7	64.2	8.8	96.4	53.3	12.0	1.1	2.7	2.6	0.9
12	Mt.....	3,091	334.3	16,853	51.60	4,454	7.8	5.2	31.0	37.2	96.1	94.1	61.4	19.0	91.0	75.6	23.7	2.1	4.6	9.4	3.6
13	Pac.....	1,915	213.0	17,322	85.56	4,090	2.4	1.2	25.3	45.0	96.9	92.6	53.3	15.5	91.2	65.7	15.1	0.3	4.3	12.7	2.2
	N.E.																				
14	Maine...	206	180.6	13,028	71.91	4,703	1.6	0.3	[3]0.9	88.1	92.7	85.4	32.0	4.9	80.6	46.6	.....	.....	2.4	22.3	4.9
15	N.H.....	50	276.8	6,278	20.63	4,898	9.7	0.2	([4])	87.3	100.0	100.0	40.0	10.0	90.0	40.0	.....	.....	20.0	30.0	.....
16	Vt.....	90	151.9	7,156	52.72	3,171	2.1	.....	([4])	95.0	83.3	66.7	38.9	11.1	77.8	16.7	.....	.....	.....	27.8	.....
17	Mass....	61	184.1	17,188	86.48	7,204	2.7	0.6	([5])	54.4	75.4	75.4	49.2	.....	91.8	42.6	1.6	.....	1.6	34.4	.....
18	R.I.....	6	422.5	([6])	([6])	4,267	.....	.....	([5])	95.7	100.0	100.0	16.7	.....	100.0	100.0	.....	.....	.....	16.7	.....
19	Conn....	80	165.6	30,451	170.56	11,305	11.6	3.1	([5])	72.8	93.8	87.5	6.3	6.2	81.3	81.3	.....	.....	12.5	37.5	12.5
	M.A.																				
20	N.Y.....	1,030	147.6	11,545	78.30	5,569	12.7	6.8	27.7	42.8	90.8	86.3	37.4	12.0	90.3	76.2	17.3	5.6	9.6	39.2	2.4
21	N.J.....	85	107.1	24,426	239.97	10,076	30.2	23.0	31.7	37.0	88.2	82.4	35.3	11.8	100.0	82.4	29.4	17.6	29.4	29.4	5.9
22	Pa.....	4,614	119.0	13,768	116.73	6,377	24.9	21.1	33.0	31.5	95.8	92.2	72.3	11.2	96.6	77.0	17.5	11.6	10.7	36.6	3.1
	E.N.C.																				
23	Ohio....	13,862	120.4	15,358	126.98	4,511	33.6	31.7	38.0	22.3	98.1	95.6	85.8	25.5	93.9	76.8	28.1	24.4	8.2	18.0	1.8
24	Ind.....	12,755	121.3	15,193	123.14	4,551	38.2	36.5	32.9	18.9	97.8	94.9	87.5	12.5	93.1	75.3	23.0	29.9	7.1	15.6	1.6
25	Ill.....	7,481	133.1	16,804	125.29	4,724	41.6	39.7	29.0	15.8	97.6	95.2	84.1	11.4	96.1	73.8	27.1	26.1	7.7	18.3	1.8
26	Mich....	5,961	131.2	11,680	88.83	3,867	25.6	21.7	39.8	26.9	94.6	92.0	69.1	14.7	91.5	82.1	26.1	13.5	5.1	34.7	2.4
27	Wis.....	4,653	168.5	14,535	86.21	6,084	31.2	24.5	29.1	28.2	95.3	91.8	78.1	8.9	91.1	85.0	14.5	17.4	8.7	67.8	1.0
	W.N.C.																				
28	Minn....	18,216	180.5	16,050	88.68	5,629	31.6	25.5	31.4	19.6	97.5	96.1	85.5	12.3	95.3	88.8	15.1	32.2	4.2	55.9	1.7
29	Iowa....	11,447	138.3	20,772	149.35	5,383	48.4	45.9	29.4	15.6	97.7	95.9	89.7	11.6	96.3	78.5	18.7	37.5	4.6	21.0	0.8
30	Mo.....	10,100	159.8	8,783	55.16	2,603	31.5	30.7	30.4	31.6	98.5	95.5	80.5	17.0	97.2	52.1	11.1	5.2	3.8	6.1	0.9
31	N.Dak...	1,380	471.9	12,438	26.44	3,850	10.1	4.6	50.7	24.2	99.3	97.8	70.9	19.4	91.7	91.6	29.3	11.2	2.8	11.2	1.8
32	S.Dak...	3,212	303.6	15,711	51.22	3,893	26.8	24.0	40.4	18.7	97.7	94.2	75.7	18.9	94.2	86.1	20.2	36.1	2.5	13.4	1.1
33	Nebr....	4,557	219.4	17,490	78.28	3,906	45.9	44.7	30.3	17.8	98.2	96.2	78.0	3.8	97.7	79.3	27.4	33.6	2.7	9.8	1.0
34	Kans....	6,953	214.7	13,639	62.92	3,243	20.1	19.1	48.4	16.4	98.8	95.6	64.6	8.6	97.0	78.8	38.6	8.3	4.6	18.0	1.0
	S.A.																				
35	Del.....	120	132.7	7,663	56.50	4,182	31.2	28.9	23.3	20.8	91.7	91.7	62.5	8.3	83.3	75.0	8.3	4.2	4.2	25.0	.....
36	Md.....	785	145.0	13,286	91.83	4,757	28.9	25.0	26.5	31.2	96.2	87.9	84.5	10.3	94.0	61.1	11.8	8.5	8.2	23.4	3.9
37	D.C.....	.....	.....	.....	.....	.....	.....	.....	.....	.....	.....	.....	.....	.....	.....	.....	.....	.....	.....	.....	.....
38	Va.....	2,711	135.8	9,986	75.27	2,250	23.8	22.5	20.6	45.3	98.2	93.8	81.4	16.7	98.5	34.8	5.1	2.2	2.9	8.2	3.4
39	W.Va....	1,725	144.1	5,978	43.30	1,516	18.2	17.3	11.9	63.1	97.4	95.4	65.7	27.2	97.3	19.4	1.2	0.6	0.9	5.3	1.7
40	N.C.....	992	120.5	8,928	74.13	1,913	29.2	27.1	24.7	35.6	96.5	93.4	85.9	7.7	97.0	44.6	18.6	3.2	5.5	6.7	3.1
41	S.C.....	284	177.3	8,548	59.31	3,241	43.0	36.6	[3]15.5	17.7	93.0	89.1	75.0	.....	94.4	40.1	10.2	0.7	4.9	6.3	4.2
42	Ga.....	521	155.6	6,748	49.06	1,981	37.1	32.6	[3]11.7	17.4	93.1	85.2	83.7	1.9	90.6	38.8	6.3	.....	3.1	0.4	5.0
43	Fla.....	125	216.3	11,107	61.96	2,521	46.7	19.2	([5])	0.2	83.2	65.6	76.0	4.0	94.4	54.4	.....	.....	8.0	.....	.....
	E.S.C.																				
44	Ky.....	2,975	110.1	7,832	71.07	2,501	45.6	44.8	6.0	35.5	96.3	93.6	78.7	11.5	96.4	43.2	3.9	2.9	4.3	2.8	0.9
45	Tenn....	3,819	115.9	8,812	73.68	2,105	36.2	34.4	13.1	39.5	98.0	96.3	84.7	13.0	96.5	32.7	7.8	1.0	4.0	2.8	0.9
46	Ala.....	459	197.9	8,970	48.48	2,915	41.9	39.6	[3]3.3	24.3	98.7	98.5	90.2	1.3	98.5	42.5	6.1	0.7	6.8	3.5	2.4
47	Miss....	662	137.9	7,334	53.32	1,514	44.1	43.7	[3]5.1	24.0	97.0	95.3	87.0	.....	95.2	29.6	5.3	0.8	3.5	1.8	1.1
	W.S.C.																				
48	Ark.....	1,552	138.9	5,154	38.48	1,633	24.8	24.2	8.1	48.5	96.8	94.8	67.7	3.2	94.8	21.7	2.3	0.3	1.3	1.6	0.3
49	La.....	170	243.2	9,950	52.09	1,991	25.8	24.2	[3]3.6	24.4	91.2	84.7	62.9	4.1	100.0	43.5	0.6	.....	6.5	.....	0.6
50	Okla....	3,082	212.2	9,996	47.31	2,426	14.8	14.3	45.8	15.9	97.9	94.6	64.8	5.1	97.1	66.9	19.3	1.9	3.3	3.8	0.5
51	Tex.....	2,879	205.2	12,411	57.84	2,604	25.4	25.0	24.0	9.4	95.5	89.9	61.9	16.2	96.2	56.3	10.0	0.7	2.6	2.0	1.6
	Mt.																				
52	Mont....	586	456.1	15,289	33.36	4,059	2.5	([2])	38.6	43.2	95.7	93.2	60.8	15.4	94.0	83.8	36.0	1.7	4.3	3.4	2.6
53	Idaho...	927	243.3	17,722	70.95	5,227	0.7	0.5	35.3	42.3	96.8	95.1	54.5	22.8	84.8	70.2	23.3	.....	3.3	5.9	7.0
54	Wyo.....	201	406.2	14,495	36.25	4,073	4.6	2.0	25.3	45.5	95.0	95.0	64.7	24.9	100.0	82.6	25.4	.....	2.5	17.4	2.5
55	Colo....	792	403.1	15,533	43.09	3,854	21.1	15.4	25.1	22.1	96.8	95.6	63.9	9.1	92.4	76.0	24.1	6.9	3.8	15.2	2.5
56	N.Mex...	75	334.9	12,666	33.97	2,268	17.5	17.5	23.6	12.9	86.7	86.7	60.0	6.7	100.0	66.7	6.7	.....	.....	.....	.....
57	Ariz....	31	375.8	32,293	85.94	11,936	0.6	.....	[7]3.3	33.7	100.0	100.0	48.4	16.1	100.0	80.6	16.1	.....	.....	16.1	.....
58	Utah....	389	231.7	20,689	86.59	4,445	1.8	0.6	30.4	46.8	95.9	92.0	72.2	31.6	89.2	71.5	12.3	.....	5.4	14.7	1.5
59	Nev.....	90	140.8	15,925	123.21	4,502	.....	.....	[7]10.7	74.3	94.4	88.9	66.7	33.3	100.0	83.3	5.6	.....	33.3	.....	.....
	Pac.																				
60	Wash....	667	205.0	12,599	66.11	3,005	1.7	0.9	25.0	63.9	96.3	93.3	47.5	1.5	91.8	59.5	6.1	.....	3.0	10.6	1.6
61	Oreg....	846	174.2	16,669	97.13	3,353	3.1	1.6	31.8	32.5	98.2	96.3	60.9	23.0	92.3	75.8	27.2	0.6	5.9	17.1	2.4
62	Calif...	402	307.7	26,442	91.69	7,440	1.7	0.4	9.7	46.7	95.0	83.6	47.0	22.9	87.8	55.0	4.5	.....	3.2	7.0	3.0

[1]Totals for States tabulated by type of farm. [2]0.05 percent or less. [3]Oats only. Separate inquiry for wheat not on questionnaire. [4]No oats reported. Separate inquiry for wheat not on questionnaire. [5]Oats not tabulated by type of farm. Separate inquiry for wheat not on questionnaire. [6]Value not reported. [7]Wheat only. Oats not tabulated by type of farm.

CHARACTERISTICS, BY DIVISIONS AND STATES: CENSUS OF 1950

of farms. See text. Base data in Volume I]

Percent of total value of farm products sold for general—primarily livestock farms represented by expenditures for—			Percent distribution of total value of farm products sold for general—primarily livestock farms, by source										Percent of totals for all farms represented by totals for general—primarily livestock farms								
			Crops					Livestock and livestock products						Value of farm products sold							
Hired labor	Feed	Livestock and poultry purchased	All crops	Field crops	Vegetables	Fruits and nuts	Hort. specialties	All livestock and products	Dairy products	Poultry and products	Other livestock and products	Forest products	Number of farms	All farm products	All crops	All livestock and products	Cattle and calves	Hogs and pigs	All dairy products	All poultry and products	
4.9	18.6	8.1	17.4	16.5	0.6	0.3	(2)	82.3	23.4	20.9	38.0	0.3	2.5	2.6	1.0	3.8	1.9	5.0	4.2	6.3	1
4.4	18.1	7.7	17.2	16.4	0.6	0.2	(2)	82.6	23.8	20.9	38.0	0.2	4.7	4.2	2.3	5.0	2.7	5.5	5.3	9.0	2
8.3	22.4	11.0	18.8	16.9	1.1	0.7	(2)	80.1	19.5	22.2	38.3	1.1	0.9	0.8	0.2	1.8	1.2	2.3	2.0	2.6	3
7.4	21.3	8.3	19.5	17.1	1.0	1.4	(2)	79.8	23.9	18.1	37.9	0.7	1.1	0.5	0.2	0.9	0.5	2.6	1.2	1.3	4
16.8	48.4	5.5	10.4	3.2	2.0	5.2	(2)	87.5	35.3	38.5	13.6	2.1	0.5	0.5	0.2	0.7	1.0	0.9	0.6	0.8	5
8.0	32.2	12.1	16.7	14.5	1.6	0.5	(2)	82.6	26.4	32.1	24.1	0.7	1.9	2.5	1.6	2.8	4.4	6.4	1.6	4.1	6
4.2	18.2	7.0	16.8	15.9	0.7	0.2	(2)	82.9	26.8	18.7	37.5	0.3	5.1	5.1	2.6	6.3	3.4	6.6	6.1	12.6	7
4.0	15.5	7.8	17.6	17.2	0.3	0.1	(2)	82.3	20.7	21.0	40.6	0.1	5.7	4.3	2.5	5.2	2.3	4.8	9.9	12.5	8
10.6	28.3	10.1	15.4	12.7	1.8	0.9	(2)	83.0	20.1	28.9	34.0	1.6	0.8	0.8	0.2	1.8	1.8	2.1	1.6	1.8	9
8.2	14.2	11.1	21.6	20.6	0.4	0.6	(2)	77.2	23.5	12.2	41.6	1.2	0.9	1.3	0.5	2.5	1.6	2.6	3.1	4.0	10
6.1	24.8	11.9	19.3	17.2	1.2	0.8	.....	80.3	15.1	25.9	39.3	0.4	1.0	0.6	0.2	1.4	0.8	2.0	1.6	3.9	11
7.8	15.8	8.3	21.2	19.6	0.8	0.7	0.1	78.7	23.4	15.9	39.4	0.2	1.6	0.8	0.4	1.2	0.6	3.2	3.1	3.8	12
6.6	30.8	8.5	16.5	12.5	1.5	2.5	.....	81.8	24.7	21.8	35.3	1.7	0.7	0.3	0.1	0.7	0.5	2.0	0.6	0.7	13
11.7	47.3	6.5	10.0	2.0	4.0	4.0	.....	87.7	36.0	38.7	13.1	2.2	0.7	0.8	0.1	1.5	1.7	2.3	1.6	1.4	14
18.4	45.3	7.5	3.1	2.7	0.3	0.1	.....	88.4	37.5	37.1	13.7	8.6	0.4	0.5	0.1	0.5	0.9	0.6	0.6	0.4	15
6.2	40.4	3.0	7.2	6.9	0.3	.....	.....	87.9	35.8	27.1	25.1	4.9	0.5	0.3	0.4	0.3	0.7	1.5	0.2	1.1	16
23.5	53.8	5.9	19.9	3.1	0.8	16.0	0.1	79.5	27.4	34.9	17.3	0.6	0.3	0.3	0.2	0.4	0.9	0.5	0.3	0.4	17
112.8	57.8	1.9	3.7	2.6	.....	1.1	.....	94.8	42.7	41.1	11.0	1.5	0.2	0.2	(2)	0.2	0.1	1.6	0.2	0.2	18
19.3	50.1	4.6	9.4	3.4	1.5	4.4	0.1	90.4	37.4	44.1	8.9	0.1	0.5	0.7	0.2	1.0	1.2	0.7	0.9	1.2	19
12.2	30.9	7.9	15.2	11.8	2.1	1.3	(2)	83.2	30.1	31.3	21.9	1.5	0.8	0.9	0.6	1.0	1.4	4.5	0.5	2.2	20
8.3	25.5	3.8	11.8	8.2	3.3	0.3	.....	87.9	39.0	33.4	15.5	0.3	0.3	0.4	0.1	0.5	1.3	0.2	0.6	0.4	21
7.1	32.7	13.1	17.1	15.2	1.5	0.4	(2)	82.3	25.4	32.2	24.8	0.5	3.1	5.3	3.8	5.7	7.3	9.9	3.6	7.7	22
4.0	20.4	6.7	16.5	16.0	0.3	0.2	(2)	83.3	26.4	19.9	36.9	0.3	7.0	8.7	4.2	11.0	6.3	10.9	11.5	16.7	23
3.1	18.9	7.2	16.4	15.8	0.4	0.1	(2)	83.3	25.0	19.6	38.7	0.3	7.7	7.8	4.1	9.5	5.1	7.3	15.2	15.9	24
4.6	16.0	6.9	20.4	20.1	0.2	0.1	(2)	79.6	24.4	15.8	39.3	0.1	3.8	2.6	1.2	3.6	1.5	3.2	6.7	8.5	25
5.2	16.1	7.3	17.8	16.5	0.6	0.7	(2)	81.7	28.3	20.8	32.6	0.4	3.8	4.9	2.2	6.5	5.1	11.7	4.5	11.7	26
5.7	16.3	6.8	13.2	10.0	2.8	0.3	(2)	86.4	32.9	15.6	37.9	0.4	2.8	3.7	4.7	3.6	3.0	7.3	2.3	8.1	27
4.5	13.8	6.5	16.2	15.6	0.5	(2)	(2)	83.7	23.5	21.5	38.7	0.1	10.2	10.5	6.0	12.3	8.0	12.8	12.6	18.0	28
3.4	16.8	8.1	17.4	17.2	0.2	0.1	(2)	82.5	19.4	19.4	43.7	(2)	5.6	3.8	3.4	3.9	1.5	3.2	10.2	10.0	29
3.6	21.9	10.2	14.0	13.4	0.2	0.4	(2)	85.5	21.1	24.4	40.0	0.5	4.4	3.6	1.9	4.3	2.0	3.5	6.9	10.5	30
4.7	6.6	5.7	25.0	24.9	(2)	(2)	.....	75.0	19.6	11.8	43.7	.....	2.1	1.3	0.5	2.9	1.9	3.3	4.2	6.9	31
4.1	10.6	8.9	20.9	20.9	(2)	(2)	.....	79.1	15.8	20.5	42.8	.....	4.8	2.9	2.1	3.1	1.5	3.0	9.1	10.5	32
3.5	16.7	9.3	22.6	22.5	(2)	(2)	0.1	77.4	16.5	20.1	40.7	(2)	4.3	2.3	1.5	2.6	1.2	2.8	8.3	8.7	33
3.3	16.3	8.8	21.0	20.8	0.1	0.1	(2)	79.0	17.7	22.0	39.3	(2)	5.3	2.9	1.4	4.0	1.9	5.1	8.2	12.5	34
7.9	50.5	13.7	13.2	10.6	2.1	0.5	.....	86.1	32.9	38.6	14.5	0.7	1.6	0.6	0.6	0.6	2.9	2.5	2.3	0.3	35
11.3	26.9	9.8	18.2	13.2	4.2	0.8	(2)	81.0	23.7	26.6	30.6	0.8	2.2	2.1	1.2	2.5	3.6	7.7	1.8	2.1	36
.....	.....	.....	.....	.....	.....	.....	.....	.....	.....	.....	.....	.....	.....	.....	.....	.....	.....	.....	.....	.....	37
9.2	25.2	8.9	13.3	11.7	0.7	0.9	(2)	85.2	18.9	29.5	36.8	1.5	1.8	1.9	0.6	2.9	2.4	3.6	2.3	3.7	38
8.3	28.7	11.1	9.3	7.8	0.7	0.9	(2)	88.7	18.7	29.0	41.0	1.9	2.1	3.1	1.9	3.4	2.7	5.6	3.0	3.8	39
8.5	30.8	11.4	20.0	18.4	1.1	0.6	(2)	78.4	21.5	27.5	29.4	1.6	0.3	0.3	0.1	1.6	1.8	1.8	1.5	1.8	40
28.2	34.7	10.4	16.2	14.5	1.6	0.2	(2)	81.3	16.4	33.0	31.9	2.4	0.2	0.4	0.1	1.7	1.3	1.8	1.1	2.6	41
9.5	24.8	12.7	22.0	15.9	3.8	1.8	0.5	74.9	15.9	29.7	29.3	3.0	0.3	0.3	0.1	0.6	0.6	0.5	0.7	0.7	42
18.3	42.2	4.2	26.7	22.6	0.4	3.7	.....	70.0	8.3	22.3	39.3	3.4	0.2	0.1	(2)	0.3	0.2	0.7	(2)	0.5	43
8.1	14.4	11.0	21.2	20.6	0.3	0.4	(2)	78.3	21.2	12.2	44.9	0.5	1.4	1.7	0.8	2.7	1.6	2.8	3.6	5.5	44
7.1	12.9	11.3	22.6	21.7	0.4	0.4	(2)	76.2	26.1	10.5	39.7	1.2	1.6	2.3	1.0	3.8	2.5	3.5	4.4	5.8	45
10.4	19.9	12.5	18.9	17.4	0.5	1.0	(2)	78.1	20.9	18.3	39.0	3.0	0.2	0.5	0.1	1.2	1.0	0.9	1.4	1.9	46
13.9	16.7	7.7	20.1	17.2	0.8	2.2	.....	75.9	22.1	17.5	36.3	3.9	0.3	0.3	0.1	0.9	0.6	1.1	0.9	1.8	47
5.2	30.1	16.8	16.0	9.7	4.7	1.7	.....	82.2	21.0	26.3	34.9	1.7	0.9	0.6	0.1	2.1	1.7	1.7	3.0	2.2	48
17.8	33.6	15.7	16.2	13.9	0.6	1.7	.....	81.9	21.4	21.5	39.0	1.9	0.1	0.1	(2)	0.5	0.3	0.6	0.4	1.9	49
4.4	21.7	12.5	20.8	19.7	0.4	0.7	.....	79.1	19.0	20.2	39.9	0.1	2.2	1.6	0.6	2.7	1.5	3.2	3.8	7.8	50
7.5	25.8	9.6	19.0	17.5	0.9	0.5	.....	80.8	8.9	31.7	40.2	0.2	0.9	0.4	0.1	1.0	0.5	1.7	0.7	3.7	51
7.3	11.5	6.5	23.9	22.8	0.1	0.9	.....	76.0	25.6	10.9	39.6	0.1	1.7	0.8	0.5	1.1	0.5	2.8	5.1	6.3	52
8.9	14.7	8.6	23.6	22.9	0.3	0.4	.....	76.2	23.3	13.1	39.8	0.3	2.3	1.7	0.7	2.9	1.9	4.1	4.0	9.6	53
8.8	13.2	10.0	18.7	18.4	0.3	0.1	.....	81.2	22.4	17.4	41.5	(2)	1.6	0.7	0.5	0.7	0.3	2.8	3.6	6.8	54
6.4	14.8	9.7	20.5	19.0	0.6	1.0	.....	79.3	21.2	16.7	41.4	0.2	1.7	0.7	0.4	1.0	0.4	2.5	2.9	3.7	55
2.6	18.7	9.3	21.3	18.9	0.2	2.3	.....	78.7	11.7	26.6	40.4	.....	0.3	0.1	0.1	0.2	0.1	0.8	0.3	2.2	56
6.4	28.1	1.8	4.4	4.0	.....	0.4	.....	95.6	47.9	9.2	38.5	.....	0.3	0.2	(2)	0.5	0.1	12.5	1.8	1.0	57
8.4	24.2	7.9	18.9	13.4	3.6	1.3	0.5	81.1	18.7	27.9	34.6	.....	1.6	1.3	0.8	1.5	1.1	2.8	2.0	1.9	58
8.6	19.9	6.6	11.5	10.6	0.9	(2)	.....	88.5	32.7	21.5	34.3	.....	2.9	1.2	1.1	1.2	0.3	5.5	4.3	14.4	59
5.7	35.8	7.7	12.1	7.7	1.2	3.2	.....	84.6	29.5	23.5	31.6	3.3	1.0	0.5	0.1	1.2	0.9	2.7	1.1	1.4	60
5.1	29.2	8.5	17.3	14.8	0.6	2.0	.....	80.8	25.6	21.5	33.7	1.9	1.4	1.0	0.3	1.6	0.6	5.3	2.0	2.2	61
8.7	28.9	9.0	18.6	13.6	2.5	2.4	.....	81.0	20.7	21.0	39.3	0.4	0.3	0.2	0.1	0.3	0.3	0.7	0.3	0.3	62

Table 49.—GENERAL CROP AND LIVESTOCK FARMS—SELECTED CHARACTERISTICS,

[Data are based on reports for only a sample of farms.

	Region, division, and State	Number of general—crop and livestock farms	Average for general—crop and livestock farms			Percent of cropland harvested on general—crop and livestock farms represented by acres of—				Percent of general—crop and livestock farms reporting—										
			Total land per farm (acres)	Value of land and buildings (dollars)		Farm products sold per farm (dol.)	Corn		Wheat and oats threshed	Land from which hay was cut	Cattle and calves	Milk cows	Hogs and pigs	Sheep and lambs	Chickens 4 mo. old and over	Tractor	Grain combine	Corn picker	Pick-up hay baler	Any silos	Electric power feed grinder
				Per farm	Per acre		All corn	Corn for grain													
1	U.S.....	275,050	233.1	17,985	77.67	4,838	28.0	26.0	[1]33.2	17.4	95.9	90.8	75.6	10.8	92.0	74.2	27.9	20.2	6.6	14.0	1.6
2	The North..	158,001	237.0	21,424	89.86	5,672	30.0	28.0	37.0	16.2	95.7	91.0	75.7	12.5	90.9	88.1	37.7	33.1	7.7	21.2	1.6
3	The South..	99,332	191.9	10,803	57.62	2,976	28.5	26.2	20.6	17.7	96.4	91.1	80.0	6.8	95.4	50.3	12.1	2.8	4.6	2.6	1.4
4	The West...	17,717	428.8	27,102	65.64	7,851	5.1	3.8	29.4	30.3	94.4	88.0	50.1	17.4	83.2	85.1	29.2	2.3	8.5	12.7	2.2
	Geo. Div.																				
5	N.E.....	992	211.3	12,448	56.86	4,609	2.5	0.8	[2]1.8	72.8	86.8	82.3	29.8	9.3	61.0	52.2	1.5	0.1	5.2	29.2	1.7
6	M.A.....	9,548	131.6	14,736	113.48	5,992	18.2	15.2	30.0	28.6	89.5	82.6	57.1	7.4	83.6	81.5	20.8	9.9	12.3	29.8	2.2
7	E.N.C...	61,213	161.5	20,902	129.45	5,384	34.3	32.7	31.3	15.7	95.0	89.7	75.3	14.6	89.0	86.1	38.1	32.8	9.2	20.2	2.0
8	W.N.C...	86,248	302.6	22,606	74.62	5,852	28.9	26.7	39.7	15.7	97.0	92.9	78.5	11.6	93.4	90.6	39.7	36.2	6.1	20.9	1.2
9	S.A.....	23,406	199.2	10,858	56.65	3,011	35.4	28.6	14.4	16.9	92.6	85.1	86.6	5.1	94.1	49.3	14.3	3.6	5.3	4.1	2.1
10	E.S.C...	45,058	137.4	8,792	65.55	2,569	41.1	39.2	8.7	26.7	97.4	93.8	84.0	7.4	96.3	41.0	8.0	2.9	4.3	1.9	1.3
11	W.S.C...	30,868	266.0	13,610	52.37	3,543	16.0	15.7	32.2	11.6	98.0	91.9	69.1	7.3	95.1	64.5	16.3	2.2	4.4	2.5	0.9
12	Mt.....	12,075	457.4	23,555	53.94	7,502	6.6	5.0	31.4	28.7	95.4	90.3	54.4	16.3	83.3	85.8	29.8	3.1	7.7	13.4	2.2
13	Pac.....	5,642	367.6	34,826	96.45	8,596	1.3	0.7	24.1	34.5	92.3	83.0	41.0	19.6	82.9	83.4	28.0	0.4	10.2	11.2	2.4
	N.E.																				
14	Maine...	469	221.1	9,058	40.06	3,880	2.4	0.9	[3]1	69.0	91.3	90.2	31.1	14.3	53.7	42.0	1.7	0.2	3.8	29.9	1.3
15	N.H.....	162	265.1	12,905	48.62	3,981	1.2	0.6	[2]1.2	80.9	84.6	78.4	31.5	6.2	59.9	64.8	3.1	.....	6.2	34.0	3.1
16	Vt.....	142	250.6	8,056	33.30	4,054	1.6	0.4	[2]0.6	91.5	85.9	78.9	25.4	3.5	61.3	40.1	1.4	.....	8.5	36.6	0.7
17	Mass....	158	141.4	26,080	164.35	7,331	5.1	1.8	([4])	59.6	77.8	68.4	27.2	6.3	77.8	68.4	.....	.....	7.6	17.1	3.2
18	R.I.....	15	39.7	9,000	187.50	1,297	....	.....	([4])	22.6	33.3	33.3	33.3	.....	33.3	66.7	.....	.....	.....	.....	.....
19	Conn....	46	97.1	22,431	239.61	7,695	4.8	.....	([4])	50.4	100.0	89.1	32.6	.....	89.1	89.1	.....	.....	.....	34.8	.....
	M.A.																				
20	N.Y.....	3,093	152.9	12,756	85.09	5,974	9.6	5.4	29.2	30.3	89.8	84.8	41.8	9.6	78.8	83.0	22.1	4.1	13.8	36.7	1.6
21	N.J.....	347	105.9	15,853	173.46	6,245	22.2	20.0	14.1	26.7	66.6	62.2	41.8	4.3	81.3	87.0	20.2	10.1	14.4	10.4	7.2
22	Pa.....	6,108	122.3	15,675	128.64	5,988	22.9	20.5	31.2	27.8	90.6	82.7	65.7	6.5	86.1	80.4	20.2	12.8	11.4	27.3	2.2
	E.N.C.																				
23	Ohio....	15,899	145.4	21,022	145.61	5,059	33.1	31.9	35.3	17.6	95.3	90.9	76.8	23.2	89.3	85.9	38.1	32.5	10.0	13.5	1.5
24	Ind.....	14,235	160.8	21,773	135.83	5,342	38.9	38.0	28.4	13.0	95.7	90.0	81.0	12.6	88.6	84.1	37.8	42.1	9.3	13.7	2.1
25	Ill.....	16,907	183.1	25,137	136.96	6,387	40.0	39.0	29.0	11.1	96.5	90.3	85.3	13.3	94.6	88.5	46.7	42.4	10.0	16.0	1.9
26	Mich....	11,077	152.1	14,274	93.79	4,302	18.5	15.7	36.5	23.7	93.8	89.3	56.9	9.6	83.4	87.0	31.1	12.2	7.0	32.3	2.7
27	Wis.....	3,095	163.0	16,007	96.81	5,645	25.8	19.6	24.9	27.5	85.6	80.4	53.7	5.2	78.3	80.5	17.1	13.1	9.0	65.3	2.0
	W.N.C.																				
28	Minn....	18,328	239.2	20,956	87.46	6,717	30.0	26.6	29.1	14.1	94.8	91.4	78.4	14.7	89.9	94.4	29.2	44.6	5.2	45.4	1.6
29	Iowa....	16,242	192.1	32,467	168.38	7,261	50.3	49.2	28.0	10.2	96.8	92.6	90.8	11.5	93.9	90.6	33.6	56.6	6.7	13.6	1.2
30	Mo.....	9,418	212.5	14,095	66.27	3,977	32.6	32.1	32.3	20.1	97.3	91.5	82.4	13.6	95.3	75.5	31.1	20.0	7.5	6.9	1.3
31	N.Dak...	8,050	582.2	16,032	27.82	5,145	8.1	3.7	54.3	22.3	98.4	96.3	71.9	16.0	91.7	95.5	49.7	11.1	3.7	13.6	1.5
32	S.Dak...	7,822	449.8	20,658	46.74	5,670	24.5	21.5	40.4	18.5	97.6	92.7	80.0	16.6	95.5	94.5	33.2	46.0	4.4	12.9	0.5
33	Nebr....	12,107	299.4	24,302	80.05	5,891	45.6	44.8	32.9	14.7	98.5	93.9	80.2	3.8	95.2	91.1	41.1	45.4	3.9	10.6	1.0
34	Kans....	14,281	333.2	22,568	68.03	4,843	15.5	14.7	58.5	12.4	97.7	93.1	63.7	7.6	94.2	90.7	62.3	14.1	9.5	24.1	1.2
	S.A.																				
35	Del.....	385	169.0	12,296	79.77	5,606	26.8	25.1	24.1	17.0	90.9	88.1	70.9	4.2	85.2	71.4	28.3	16.1	8.1	10.9	.....
36	Md.....	1,517	186.2	21,294	110.78	5,489	29.4	27.8	29.9	21.2	94.0	87.9	79.7	9.3	92.7	79.4	24.2	16.8	10.3	15.3	3.1
37	D.C.....	.....	.....	.....	.....	.....	....	.....	.....	.....	.....	.....	.....	.....	.....	.....	.....	.....	.....	.....	.....
38	Va.....	4,968	171.3	11,299	66.84	2,758	25.3	23.8	21.5	36.1	96.3	92.4	84.4	11.1	94.6	43.3	12.8	4.5	5.3	5.9	2.6
39	W.Va....	944	177.7	7,835	45.81	2,021	22.0	21.6	12.6	47.8	93.1	90.3	71.7	14.7	95.4	29.4	3.3	2.8	3.8	3.3	1.2
40	N.C.....	5,702	133.7	9,785	73.76	2,256	30.7	28.6	22.5	23.0	91.2	86.8	88.1	4.7	95.5	46.0	17.7	2.8	5.1	4.3	1.3
41	S.C.....	2,446	246.6	11,802	52.69	2,992	33.0	29.9	[2]12.9	12.3	89.2	79.5	87.2	1.1	90.7	49.2	19.3	1.8	6.0	3.0	3.6
42	Ga.....	5,980	256.0	9,071	37.21	3,230	44.4	32.7	[2]4.9	5.1	92.1	80.6	91.2	0.6	94.5	51.2	11.6	1.1	4.7	0.7	2.2
43	Fla.....	1,464	273.2	10,059	38.34	3,336	51.4	24.9	([4])	0.8	90.8	74.1	88.5	0.8	93.1	51.0	1.8	0.5	1.8	0.5	0.8
	E.S.C.																				
44	Ky.....	18,155	127.1	9,895	78.49	3,113	42.4	41.5	10.0	31.4	97.9	94.7	81.1	12.5	95.5	46.0	8.1	5.1	5.0	2.3	1.3
45	Tenn....	14,284	123.9	9,052	74.78	2,340	36.8	35.7	12.8	32.5	97.2	93.6	84.7	6.8	96.5	40.9	10.0	2.1	4.6	2.0	1.3
46	Ala.....	6,652	184.7	7,712	43.20	2,553	46.0	39.2	[2]1.9	8.8	95.6	90.1	88.6	0.7	96.1	38.3	7.4	1.2	3.2	1.2	1.7
47	Miss....	5,967	148.5	6,053	43.14	1,481	41.3	40.7	[2]2.2	20.1	98.3	95.6	86.2	0.8	98.7	29.2	3.6	0.2	2.7	1.6	0.8
	W.S.C.																				
48	Ark.....	4,716	166.7	6,896	42.61	1,970	28.9	28.5	5.5	29.3	96.6	93.6	76.8	1.0	96.9	32.8	5.1	0.9	3.3	1.2	1.5
49	La.....	1,302	153.7	10,105	72.62	2,502	32.6	31.1	[2]2.4	19.4	98.8	93.1	84.5	3.5	93.9	38.2	5.4	0.8	4.8	1.4	1.7
50	Okla....	10,496	281.6	14,050	49.22	3,642	12.4	12.2	48.5	12.3	98.0	91.6	65.6	3.3	94.9	76.0	26.4	3.0	6.5	4.1	0.4
51	Tex.....	14,354	297.4	15,828	55.66	4,082	16.5	16.1	23.2	7.9	98.3	91.5	67.7	12.7	94.7	68.8	13.5	2.1	3.2	1.9	1.1
	Mt.																				
52	Mont....	1,713	916.4	23,835	26.39	7,322	1.6	0.2	51.1	29.1	96.9	90.8	52.0	9.1	87.8	91.4	43.9	2.0	6.1	5.2	2.0
53	Idaho....	3,780	221.0	23,434	110.97	7,600	1.1	0.6	32.3	33.3	95.9	92.9	50.5	16.7	78.2	86.1	27.0	0.8	9.3	6.2	3.1
54	Wyo.....	799	589.9	22,110	39.19	7,749	4.0	1.7	24.4	36.9	95.5	88.4	59.7	29.0	92.4	92.0	37.8	2.5	8.8	15.0	1.9
55	Colo....	3,157	527.6	24,081	49.26	8,351	15.5	13.2	22.9	22.5	96.5	90.7	57.9	15.1	93.0	88.6	30.9	9.1	4.1	22.8	1.1
56	N.Mex...	612	720.8	24,369	31.58	6,121	3.8	3.3	30.9	10.2	89.4	81.0	60.9	17.2	85.3	74.2	21.9	0.2	12.1	4.7	0.2
57	Ariz....	155	735.5	49,132	81.48	20,891	0.7	0.6	[5]4.6	42.4	89.7	70.3	29.0	14.2	71.0	81.9	7.1	.....	23.2	15.5	3.2
58	Utah....	1,732	199.1	20,682	110.66	5,065	2.6	0.5	28.6	39.5	93.9	90.7	56.6	18.2	68.9	77.7	20.8	0.3	8.5	22.7	2.9
59	Nev.....	127	641.9	25,518	46.12	7,925	0.1	0.1	[5]6.8	76.1	92.1	72.4	52.8	24.4	80.3	67.7	32.3	.....	16.5	0.8	.....
	Pac.																				
60	Wash....	1,272	272.8	20,496	76.82	5,390	1.8	1.3	30.8	47.6	93.7	87.7	36.7	8.7	84.4	81.1	17.5	.....	10.3	11.7	0.9
61	Oreg....	2,671	337.2	25,767	77.53	6,035	1.4	0.7	30.8	27.2	95.7	89.5	46.1	26.7	83.2	85.7	39.2	0.6	8.2	13.9	1.6
62	Calif...	1,699	486.3	59,206	125.08	15,024	0.9	0.6	13.8	37.3	85.8	69.3	36.2	16.7	81.5	81.5	18.3	0.6	13.3	6.5	4.6

[1]Totals for States tabulated by type of farm. [2]Oats only. Separate inquiry for wheat not on questionnaire. [3]0.05 percent or less. [4]Oats not tabulated by type of farm. Separate inquiry for wheat not on questionnaire. [5]Wheat only. Oats not tabulated by type of farm.

BY DIVISIONS AND STATES: CENSUS OF 1950

See text. Base data in Volume I]

Percent of total value of farm products sold for general—crop and livestock farms represented by expenditures for—			Percent distribution of total value of farm products sold for general—crop and livestock farms, by source										Percent of totals for all farms represented by totals for general—crop and livestock farms								
			Crops					Livestock and livestock products						Value of farm products sold							
Hired labor	Feed	Livestock and poultry purchased	All crops	Field crops	Vege-tables	Fruits and nuts	Hort. spec-ialties	All live-stock and products	Dairy prod-ucts	Poul-try and prod-ucts	Other live-stock and products	Forest prod-ucts	Number of farms	All farm prod-ucts	All crops	All live-stock and products	Cattle and calves	Hogs and pigs	All dairy prod-ucts	All poultry and products	
7.1	10.5	8.5	45.9	42.5	2.0	1.2	0.1	53.3	12.0	8.7	32.6	0.8	5.1	6.0	6.2	5.8	4.9	8.1	5.1	6.1	1
5.3	10.9	7.8	43.4	40.9	1.7	0.7	0.1	56.2	13.2	9.7	33.3	0.3	7.0	7.6	10.7	6.2	5.2	7.6	5.4	7.6	2
10.2	10.2	9.3	50.0	45.7	2.6	1.6	0.1	47.8	8.9	7.6	31.3	2.2	3.7	4.6	3.7	6.1	5.7	11.0	5.0	5.0	3
12.3	8.6	11.6	52.9	45.9	3.1	3.7	0.2	46.4	11.0	4.7	30.7	0.7	3.8	3.4	3.4	3.4	3.4	9.0	3.7	2.2	4
22.1	24.5	6.1	41.3	20.5	12.1	8.3	0.4	49.8	21.3	15.4	13.1	8.9	1.0	0.8	1.1	0.6	1.2	3.2	0.5	0.5	5
12.2	20.1	10.1	45.8	32.7	8.1	4.2	0.8	53.5	19.4	15.7	18.4	0.8	3.2	4.0	7.2	2.9	5.6	6.6	1.9	3.2	6
5.1	11.2	6.7	43.7	40.3	2.3	0.9	0.1	55.8	16.7	8.7	30.4	0.5	6.9	8.1	10.8	6.7	5.3	7.7	6.1	9.3	7
4.6	9.6	8.3	43.0	42.5	0.4	0.1	(3)	56.8	10.2	9.6	37.0	0.1	8.8	8.8	12.3	7.3	5.2	7.6	9.9	11.6	8
14.4	12.4	8.3	50.1	41.2	5.8	2.6	0.5	45.0	8.3	10.0	26.7	4.9	2.4	3.3	2.7	4.1	5.1	10.0	2.7	2.6	9
7.5	8.1	9.3	48.5	46.3	1.0	1.1	(3)	49.3	11.1	5.1	33.1	2.2	4.9	8.3	6.8	10.4	9.3	13.1	9.4	11.0	10
10.3	11.2	10.0	51.6	47.9	2.3	1.4	(3)	47.9	6.9	8.6	32.4	0.6	4.0	3.8	3.0	5.2	4.6	9.0	4.6	8.0	11
10.8	7.4	12.1	53.1	49.7	2.5	0.7	0.2	46.8	10.7	3.6	32.5	0.2	6.2	5.5	6.7	4.6	3.7	12.5	9.3	5.6	12
15.0	10.7	10.6	52.5	38.8	4.0	9.4	0.3	45.8	11.6	6.7	27.4	1.7	2.1	2.0	1.8	2.3	2.8	5.4	1.8	1.3	13
22.5	24.8	6.2	38.5	18.5	13.8	5.9	0.2	50.1	22.2	14.2	13.8	11.5	1.5	1.4	1.0	1.6	3.6	3.0	1.9	1.0	14
15.5	24.7	4.0	32.1	25.3	4.4	2.4	.....	51.2	30.3	10.5	10.5	16.7	1.2	1.3	3.1	0.8	1.7	1.4	1.2	0.3	15
17.8	23.2	3.6	36.0	23.6	3.2	8.4	0.8	51.4	22.8	11.5	17.1	12.5	0.7	0.7	4.0	0.4	0.9	0.6	0.2	1.0	16
25.9	26.4	6.5	49.0	12.2	18.4	17.6	0.9	49.4	15.0	23.7	10.8	1.6	0.7	0.9	1.3	0.6	0.5	3.2	0.4	0.7	17
.....	9.8	7.1	58.1	27.2	30.8	.....	.....	41.9	.....	36.9	5.0	.....	0.6	0.1	0.3	0.1	0.1	0.3	.....	0.2	18
28.0	19.5	12.1	55.1	44.2	10.1	0.8	.....	44.9	20.1	9.2	15.6	.....	0.3	0.3	0.4	0.2	0.2	6.3	0.2	0.1	19
15.0	14.5	5.6	46.4	26.4	11.8	7.8	0.3	52.8	22.3	13.6	16.9	0.8	2.5	2.9	5.5	2.0	3.9	9.8	1.2	3.0	20
17.8	19.6	5.1	55.1	29.0	16.5	3.0	6.6	44.1	16.7	17.7	9.6	0.9	1.4	1.0	1.6	0.7	1.4	0.8	0.7	0.5	21
10.4	22.9	12.6	44.9	36.1	5.7	2.4	0.8	54.4	18.1	16.6	19.6	0.7	4.2	6.5	12.3	4.7	7.6	8.4	3.2	5.0	22
5.1	12.6	6.3	43.1	40.5	1.6	1.0	(3)	56.3	16.9	10.0	29.4	0.6	8.0	11.2	14.2	9.6	7.9	10.4	9.5	10.7	23
4.5	11.1	6.5	43.1	40.0	2.5	0.4	0.3	56.5	15.3	8.2	33.0	0.4	8.5	10.2	14.2	8.4	6.6	7.7	12.2	8.6	24
4.4	11.2	7.2	43.9	42.3	1.0	0.5	0.1	55.9	13.4	8.5	34.0	0.2	8.7	7.8	8.0	7.7	4.8	7.5	11.3	14.0	25
6.9	9.4	6.7	45.6	40.1	2.9	2.6	0.1	53.5	23.0	8.2	22.3	0.9	7.1	10.0	11.8	8.8	9.0	13.4	7.6	9.5	26
7.5	10.8	7.4	42.3	29.4	11.8	1.0	0.1	56.3	24.8	7.6	23.9	1.4	1.8	2.3	9.2	1.4	1.6	2.2	1.1	2.5	27
5.0	9.4	6.8	41.3	39.9	1.3	0.1	(3)	58.5	12.8	11.7	34.1	0.2	10.2	12.6	18.3	10.3	9.3	12.6	8.2	11.7	28
3.6	11.4	8.5	41.9	41.6	0.2	0.1	(3)	58.1	8.8	9.6	39.7	(3)	8.0	7.2	15.5	5.2	2.9	5.5	8.8	9.5	29
4.8	10.6	9.6	45.3	44.0	0.5	0.8	0.1	54.0	9.1	8.8	36.1	0.7	4.1	5.2	8.8	3.9	2.7	4.6	4.2	5.4	30
6.8	4.9	5.4	44.1	44.1	(3)	(3)	(3)	55.9	13.5	4.8	37.6	(3)	12.3	10.3	6.9	16.7	13.9	18.9	22.4	21.7	31
4.9	6.8	7.4	43.4	43.2	(3)	(3)	0.2	56.6	8.4	8.7	39.5	(3)	11.8	10.1	15.7	8.0	5.2	9.4	17.1	15.9	32
4.3	10.0	10.1	45.0	44.9	0.1	(3)	.....	55.0	7.9	9.2	37.9	0.1	11.3	9.1	12.2	7.5	4.8	9.2	16.0	16.0	33
4.0	10.2	10.3	44.0	43.7	0.1	0.2	(3)	56.0	10.2	10.3	35.4	(3)	10.9	9.0	9.2	8.7	6.0	11.3	14.4	18.0	34
8.9	20.0	4.2	48.2	24.4	20.2	1.1	2.5	50.7	21.0	20.7	9.1	1.1	5.2	2.7	9.1	1.6	7.8	7.8	6.3	0.8	35
17.3	17.8	7.3	47.6	33.3	13.2	1.1	(3)	51.2	18.7	14.0	18.4	1.2	4.2	4.7	6.8	3.6	5.2	9.6	3.2	2.4	36
.....	.....	.....	.....	.....	.....	.....	.....	.....	.....	.....	.....	.....	.....	.....	.....	.....	.....	.....	.....	.....	37
12.6	12.0	9.4	47.6	40.1	3.8	3.6	0.1	48.4	8.1	11.8	28.5	4.0	3.3	4.3	4.9	3.7	4.2	7.2	2.2	3.3	38
16.3	12.8	10.6	39.1	27.5	4.1	7.1	0.3	52.9	10.7	10.2	32.0	8.0	1.2	2.3	5.8	1.5	1.7	3.0	1.3	1.0	39
11.5	15.1	8.1	50.3	45.8	3.1	0.9	0.6	45.1	8.9	12.6	23.6	4.6	2.0	2.3	1.4	6.3	8.0	9.0	4.2	5.6	40
21.5	11.7	8.9	51.8	44.7	3.9	2.6	0.7	42.0	7.4	8.0	26.6	6.2	1.8	3.4	2.3	7.0	10.0	10.9	4.1	5.0	41
15.0	8.6	8.8	51.2	45.6	3.6	1.5	0.5	41.2	4.0	5.9	31.3	7.6	3.0	5.1	4.2	6.6	10.3	12.9	3.2	2.6	42
11.0	9.3	6.4	58.5	35.3	11.8	10.7	0.7	38.5	1.9	5.3	31.3	3.0	2.6	1.4	1.2	2.1	2.0	11.1	0.3	1.8	43
6.4	8.0	9.8	47.9	46.7	0.4	0.8	(3)	51.2	11.9	4.7	34.5	0.9	8.3	13.2	13.0	13.4	11.3	15.0	15.2	16.3	44
7.3	7.7	8.8	47.9	45.4	1.1	1.3	0.1	50.2	12.9	5.0	32.3	1.9	6.2	9.6	8.9	10.3	9.6	12.2	9.1	11.5	45
11.0	8.4	8.5	53.2	49.4	2.1	1.8	(3)	42.4	5.6	5.9	30.9	4.4	3.1	6.1	5.0	8.3	7.7	13.5	4.8	7.7	46
8.9	8.9	9.3	45.5	41.9	2.4	1.2	(3)	47.6	10.0	6.6	31.1	6.8	2.4	2.6	1.6	5.2	5.5	7.1	3.5	6.0	47
10.3	13.3	10.4	50.8	42.9	3.6	4.3	0.1	46.2	8.0	7.9	30.3	3.0	2.6	2.3	1.6	4.4	5.4	6.1	4.2	2.4	48
13.3	8.3	9.0	55.1	49.7	3.0	2.4	.....	42.1	5.8	5.0	31.3	2.8	1.0	1.3	1.0	2.3	2.6	3.7	1.0	4.3	49
7.9	10.9	10.2	50.1	47.7	0.9	1.4	(3)	49.9	9.7	6.7	33.5	0.1	7.4	8.1	7.5	8.7	6.9	12.7	9.9	13.2	50
11.7	11.2	9.8	52.5	48.7	2.9	0.8	0.1	47.1	4.9	10.2	32.1	0.4	4.3	3.3	2.7	4.4	3.8	8.8	3.2	9.2	51
10.2	6.4	8.9	50.9	49.9	0.7	0.3	(3)	48.8	8.6	3.0	37.2	0.3	4.9	4.5	5.6	3.7	3.1	9.0	9.1	9.1	52
11.6	7.9	9.8	54.4	51.8	1.4	0.9	0.3	45.3	13.7	2.5	29.1	0.3	9.4	10.3	10.2	10.3	9.5	19.9	14.0	10.8	53
9.2	7.5	16.8	53.9	53.2	0.2	0.1	0.4	46.0	5.3	4.8	35.9	0.1	6.3	4.9	11.4	3.0	2.8	9.0	6.5	14.3	54
9.4	6.8	15.1	52.0	48.7	2.6	0.6	0.1	47.9	8.8	3.7	35.5	(3)	6.9	6.2	7.8	5.1	4.0	10.8	10.5	7.1	55
13.4	11.3	15.0	54.0	51.4	0.6	2.0	.....	46.0	10.2	4.2	31.5	(3)	2.6	2.4	2.8	2.0	1.4	9.9	5.3	7.6	56
23.0	3.8	18.0	54.2	41.4	12.0	0.8	.....	45.8	5.6	0.4	39.8	(3)	1.5	1.6	1.3	2.2	2.2	3.5	1.8	0.4	57
8.7	9.5	7.8	52.3	43.4	8.0	0.8	0.1	47.5	16.5	8.1	22.9	0.1	7.2	6.4	11.6	4.3	4.2	14.8	8.8	2.8	58
15.0	4.2	15.2	62.3	61.9	0.1	0.2	.....	37.7	3.3	2.9	31.6	.....	4.1	3.0	15.0	1.3	1.3	6.3	1.1	4.8	59
13.4	12.9	12.1	49.6	36.1	8.9	4.2	0.4	47.6	14.7	8.1	24.8	2.9	1.8	1.8	1.5	2.3	3.2	4.6	1.9	1.7	60
9.9	11.9	6.9	50.0	42.0	2.6	5.2	0.2	47.1	12.3	7.7	27.1	2.8	4.5	5.4	5.3	5.5	4.5	12.8	5.4	4.5	61
18.6	9.4	12.5	54.9	37.6	3.6	13.4	0.3	44.4	10.4	5.6	28.4	0.7	1.2	1.4	1.3	1.6	2.3	3.2	1.2	0.8	62

Table 50.—FARMS CLASSIFIED AS MISCELLEANEOUS FOR TYPE—SELECTED

[Data are based on reports for only a sample of farms.

	Region, division, and State	Number of miscellaneous farms	Average for miscellaneous farms				Percent of miscellaneous farms reporting—										
			Total land per farm (acres)	Value of land and buildings (dollars)		Farm products sold per farm (dol.)	Cattle and calves	Milk cows	Hogs and pigs	Hort. specialties			No tractor, horses, or mules	Horses and/or mules with no tractor	Tractor with or without horses and/or mules	Operator working off farm 100 or more days	Operator 65 years and over
				Per farm	Per acre					Nursery products sold[1]	Flowers and flowering plants sold	Other hort. spec. sold[2]					
1	U.S.....	50,368	199.8	18,552	90.39	9,419	45.0	38.6	29.1	13.8	26.9	12.9	35.0	26.9	38.1	18.1	17.9
2	The North..	19,896	83.5	20,082	211.84	12,594	25.4	22.4	10.8	14.8	42.9	23.0	43.3	13.3	43.4	16.6	17.0
3	The South..	22,209	315.0	14,878	49.13	5,954	66.6	57.4	52.5	11.5	11.4	3.8	24.9	45.3	29.8	18.0	21.2
4	The West...	8,263	170.3	25,214	137.88	11,087	33.9	27.4	10.5	17.8	30.0	12.9	42.1	10.2	47.7	22.1	11.1
	Geo. Div.																
5	N.E.....	3,594	139.2	16,784	113.82	9,400	35.5	32.3	9.8	12.1	41.1	20.1	40.6	25.5	33.9	18.9	19.7
6	M.A.....	5,965	59.4	24,999	379.60	14,453	19.8	16.5	8.8	15.5	52.4	25.9	46.4	9.5	44.1	15.4	18.2
7	E.N.C...	7,329	68.7	19,788	251.77	13,408	22.5	19.7	11.1	15.3	41.0	25.0	39.9	10.1	50.0	16.7	15.2
8	W.N.C...	3,008	101.1	15,195	121.09	10,737	31.6	28.7	15.2	15.2	30.7	16.0	48.7	13.9	37.4	16.2	15.8
9	S.A.....	12,291	347.7	15,658	47.42	6,271	60.3	50.9	53.3	10.7	10.9	3.5	27.2	40.3	32.4	18.9	20.3
10	E.S.C...	6,507	290.7	13,020	47.87	4,839	80.1	71.2	59.4	6.5	6.5	2.0	19.0	56.6	24.4	15.2	22.5
11	W.S.C...	3,411	243.3	15,694	60.77	6,941	63.4	54.0	36.3	23.7	23.0	8.3	27.4	41.8	30.8	20.3	22.3
12	Mt.....	1,608	266.4	19,821	70.13	9,294	36.4	29.3	11.6	12.0	25.1	11.9	43.5	15.6	40.9	22.4	8.8
13	Pac.....	6,655	147.1	26,455	165.44	11,521	33.3	26.9	10.2	19.2	31.2	13.1	41.8	8.9	49.3	22.1	11.6
	N.E.																
14	Maine...	1,133	231.6	6,278	25.95	3,480	59.4	56.0	15.8	2.4	8.8	7.1	26.1	47.1	26.7	22.2	19.7
15	N.H.....	300	219.6	14,728	73.22	8,341	47.7	39.3	25.7	6.7	33.7	21.7	35.0	27.0	38.0	25.3	25.0
16	Vt.....	434	236.6	10,011	44.81	3,070	64.7	55.5	12.7	2.3	8.1	2.3	19.8	49.5	30.6	22.4	26.7
17	Mass....	1,142	42.2	22,879	549.95	13,985	10.2	9.7	3.2	16.8	72.7	33.4	57.8	6.7	35.6	13.7	15.7
18	R.I.....	125	22.9	27,326	1,090.87	14,330	8.8	8.8	0.8	14.4	75.2	44.0	44.0	.....	56.0	12.0	24.0
19	Conn....	460	39.9	37,018	794.79	17,923	10.9	9.8	1.1	36.7	69.1	28.7	55.7	2.6	41.7	17.8	18.7
	M.A.																
20	N.Y.....	2,431	65.7	26,887	371.55	14,218	18.5	15.1	6.5	14.0	53.0	21.2	45.6	13.3	41.1	15.5	18.1
21	N.J.....	1,070	31.4	30,070	964.43	17,769	5.8	5.0	3.5	27.0	71.9	29.2	47.0	2.3	50.7	10.9	15.0
22	Pa.....	2,464	65.4	20,340	265.50	13,244	27.3	22.8	13.4	12.0	43.4	29.2	47.0	8.8	44.2	17.3	19.6
	E.N.C.																
23	Ohio....	1,916	43.9	25,887	561.80	16,828	19.8	16.3	8.4	17.4	48.2	31.9	37.5	9.2	53.3	16.0	15.9
24	Ind.....	985	50.5	18,491	280.95	10,620	25.7	22.1	15.9	14.5	45.1	23.9	47.4	12.7	39.9	16.3	16.4
25	Ill.....	1,300	37.2	24,399	566.97	19,010	19.2	17.8	11.2	18.5	49.3	31.1	46.8	9.5	43.7	13.5	14.3
26	Mich....	1,618	87.9	16,191	156.59	10,294	20.3	17.5	8.3	17.8	39.6	20.8	33.8	9.3	56.9	17.3	17.9
27	Wis.....	1,510	118.6	13,376	107.62	9,404	29.0	27.1	14.0	7.7	23.7	16.3	38.7	11.0	50.3	19.9	11.5
	W.N.C.																
28	Minn....	967	118.8	12,543	99.08	10,546	35.6	34.0	11.3	14.9	24.5	15.7	41.5	12.0	46.5	16.8	11.6
29	Iowa....	498	40.3	22,571	441.56	17,931	18.5	17.5	14.5	13.1	39.6	17.1	51.6	7.0	41.4	16.5	14.1
30	Mo.....	731	164.6	12,664	60.46	9,638	49.1	43.8	28.6	11.1	29.8	11.4	44.3	29.0	26.7	20.0	16.7
31	N.Dak...	81	52.0	8,009	128.24	9,703	24.7	24.7	6.2	13.6	32.1	24.7	67.9	6.2	25.9	18.5	25.9
32	S.Dak...	93	44.4	21,971	126.70	5,228	.....	.....	.....	17.2	5.4	17.2	59.1	5.4	35.5	16.1	44.1
33	Nebr....	269	73.0	23,029	265.12	8,779	24.2	22.3	13.0	17.5	36.1	16.7	56.5	9.3	34.2	11.2	18.6
34	Kans....	369	56.3	12,220	164.32	6,746	19.2	12.5	7.0	25.2	38.8	21.7	59.9	5.7	34.4	9.8	15.7
	S.A.																
35	Del.....	24	101.1	30,976	448.62	69,813	4.2	.....	25.0	8.3	54.2	25.0	8.3	.....	91.7	.....	41.7
36	Md.....	419	110.7	29,449	229.34	17,908	25.8	23.2	21.7	21.5	41.8	11.7	32.5	15.8	51.8	17.4	21.2
37	D.C[5]....	12	(*)	(*)	(*)	(*)	(*)	(*)	(*)	(*)	(*)	(*)	(*)	(*)	(*)	(*)	(*)
38	Va.....	1,583	206.6	18,777	86.84	6,273	68.0	63.6	56.0	4.8	11.4	4.2	18.8	47.0	34.2	20.5	21.5
39	W.Va....	714	159.0	8,457	53.99	3,879	66.5	60.2	51.8	7.4	9.0	7.8	26.2	50.1	23.7	17.8	16.9
40	N.C.....	2,749	162.4	10,692	65.93	3,372	65.0	61.4	58.7	6.9	8.6	1.9	23.8	45.4	30.8	17.0	25.7
41	S.C.....	1,125	340.0	15,821	52.44	3,929	62.4	51.3	53.2	8.0	10.8	2.2	20.7	39.6	39.6	23.7	16.7
42	Ga.....	4,125	537.1	14,514	29.70	5,003	68.8	53.7	64.9	3.0	3.3	1.7	24.6	44.8	30.6	17.1	19.2
43	Fla.....	1,552	477.1	23,689	51.41	13,450	27.1	16.0	20.1	44.4	26.4	6.7	53.1	16.0	30.9	23.4	15.8
	E.S.C.																
44	Ky.....	936	190.0	31,250	165.56	8,572	73.1	65.6	47.5	4.0	7.3	5.0	18.9	53.6	27.5	13.0	17.1
45	Tenn....	1,547	172.3	9,062	60.57	4,951	78.2	71.6	56.0	11.0	8.8	1.6	20.3	56.0	23.7	12.7	23.7
46	Ala.....	2,231	416.1	10,870	28.50	4,971	79.5	71.1	64.0	7.3	6.2	1.2	18.7	55.9	25.4	19.4	22.8
47	Miss....	1,793	289.4	9,510	33.15	2,630	86.4	73.9	62.7	3.2	4.5	1.7	18.4	59.5	22.1	13.2	23.9
	W.S.C.																
48	Ark.....	920	223.7	8,184	37.13	2,883	80.0	73.5	57.0	8.5	8.9	2.7	11.7	65.1	23.2	20.5	29.0
49	La.....	606	240.3	15,316	64.04	4,883	73.6	59.2	40.4	20.6	16.3	4.5	24.4	42.2	33.3	28.5	19.6
50	Okla....	355	78.8	14,603	131.49	12,185	29.0	23.4	18.6	34.9	44.5	25.9	47.9	22.8	29.3	18.3	13.2
51	Tex.....	1,530	294.4	21,390	66.53	8,979	57.3	47.3	26.3	31.4	29.0	9.0	33.3	32.0	34.7	17.3	21.3
	Mt.																
52	Mont....	236	459.7	15,446	34.98	5,790	47.9	42.8	4.2	13.6	25.8	19.1	36.0	9.3	54.7	15.3	8.5
53	Idaho...	357	223.7	13,103	54.47	7,644	49.3	39.5	14.0	.....	.....	.....	35.0	16.8	48.2	23.8	11.2
54	Wyo.....	125	162.1	15,412	68.56	4,573	28.0	28.0	4.0	4.0	16.0	28.0	44.0	12.0	44.0	16.0	8.0
55	Colo....	407	194.1	27,378	117.34	16,461	21.6	17.4	9.8	19.7	47.9	14.0	47.7	16.0	36.4	17.4	7.6
56	N.Mex...	68	1,134.0	14,853	14.58	3,915	33.8	17.6	23.5	14.7	14.7	14.7	36.8	25.0	38.2	38.2	7.4
57	Ariz....	120	71.3	25,411	286.36	6,449	41.7	29.2	16.7	25.0	37.5	16.7	50.0	12.5	37.5	16.7	16.7
58	Utah....	264	31.2	21,140	565.75	8,854	30.3	22.7	15.2	13.6	27.7	9.5	54.9	15.5	29.5	36.4	5.7
59	Nev.....	31	1,510.6	38,000	27.14	6,482	67.7	51.6	19.4	.....	.....	.....	32.3	51.6	16.1	19.4	.....
	Pac.																
60	Wash....	1,711	139.3	16,741	114.12	7,290	45.2	37.8	11.2	14.1	23.8	14.6	35.9	10.0	54.1	24.0	10.4
61	Oreg....	1,816	230.6	16,699	71.81	7,081	55.5	45.6	17.0	11.7	16.0	14.7	30.6	12.7	56.7	30.4	13.9
62	Calif...	3,128	102.9	38,583	324.52	16,412	14.0	10.1	5.7	26.4	44.0	11.3	51.4	6.1	42.5	16.2	11.0

*Not available.
[1]Trees, shrubs, vines, ornamentals, etc.
[2]Vegetables grown under glass, flower seeds, vegetable seeds, vegetable plants, bulbs, and mushrooms.
[3]Including tractor repairs.
[4]0.05 percent or less.
[5]Data for the District of Columbia not included in totals.

CHARACTERISTICS, BY DIVISIONS AND STATES: CENSUS OF 1950

See text. Base data in Volume I]

Percent of total value of farm products sold for miscellaneous farms represented by expenditures for—			Percent distribution of total value of farm products sold for miscellaneous farms, by source										Percent of totals for all farms represented by totals for miscellaneous farms				
			Crops					Livestock and livestock products						Value of farm products sold				
Hired labor	Gasoline and other petroleum fuel and oil	Farm machinery repairs[3]	All crops	Field crops	Vegetables	Fruits and nuts	Hort. specialties	All livestock and products	Dairy products	Poultry and products	Other livestock and products	Forest products	Number of farms	All farm products	All crops	Hort. specialties	All livestock and products	
26.7	2.8	1.2	78.6	2.2	0.9	0.8	74.8	10.3	0.6	0.6	9.2	11.1	0.9	2.1	3.8	94.9	0.4	1
27.6	2.4	0.9	88.6	0.9	1.0	0.5	86.1	8.1	0.6	0.5	7.1	3.3	0.9	2.1	6.1	96.1	0.3	2
23.6	3.5	1.8	59.3	4.9	0.8	1.1	52.4	12.8	0.5	1.0	11.3	27.9	0.8	2.1	2.0	93.8	0.7	3
28.9	3.0	1.3	79.3	1.6	0.5	0.9	76.3	12.6	0.6	0.3	11.8	8.0	1.8	2.2	3.3	92.4	0.6	4
29.2	3.9	1.0	85.3	0.6	0.9	0.7	83.2	6.0	0.8	0.8	4.4	8.6	3.5	6.3	16.9	96.4	0.6	5
28.7	2.5	0.9	93.3	0.6	1.1	0.4	91.1	4.8	0.5	0.5	3.8	1.9	2.0	6.1	22.0	96.4	0.4	6
26.5	1.9	0.9	86.7	1.0	1.2	0.6	83.9	10.6	0.6	0.3	9.8	2.7	0.8	2.4	6.4	95.6	0.4	7
26.1	2.1	0.8	85.2	1.8	0.6	0.4	82.3	11.5	0.5	0.6	10.3	3.3	0.3	0.6	1.6	96.4	0.1	8
25.1	3.8	2.1	59.7	5.3	1.2	1.6	51.6	8.8	0.5	1.2	7.1	31.5	1.3	3.6	3.5	93.6	0.9	9
20.4	2.8	1.3	45.1	5.9	0.2	0.3	38.7	23.6	0.7	0.8	22.1	31.3	0.7	2.3	1.7	94.4	1.4	10
23.1	3.0	1.2	76.6	2.5	0.3	0.8	73.0	11.7	0.5	0.7	10.5	11.8	0.4	0.8	1.0	93.7	5.3	11
25.0	3.2	1.3	66.4	2.5	0.3	0.2	63.3	27.3	0.4	0.4	26.5	6.3	0.8	0.9	1.4	89.2	0.4	12
29.6	3.0	1.3	81.8	1.4	0.6	1.0	78.8	9.8	0.6	0.3	8.9	8.4	2.5	3.1	4.3	92.9	0.8	13
16.9	2.5	0.8	42.6	1.5	1.0	1.3	38.9	13.4	3.4	4.9	5.0	44.0	3.7	3.1	2.5	94.5	1.0	14
33.5	6.0	0.4	77.7	0.9	0.1	0.2	76.5	9.7	1.1	0.4	8.3	12.6	2.2	5.0	29.2	97.3	0.6	15
28.0	4.2	1.9	15.6	2.0	0.2	0.2	13.2	32.3	6.4	2.2	23.7	52.0	2.3	1.5	4.0	89.4	0.5	16
27.1	3.1	1.3	94.6	0.5	1.3	0.3	92.5	4.6	0.1	0.1	4.4	0.8	5.1	11.9	35.6	96.6	0.8	17
29.9	8.9	1.8	99.8	0.2	1.7	.....	97.9	0.2	0.1	(4)	0.1	.....	4.8	11.4	40.3	96.8	(4)	18
38.0	4.2	0.5	98.2	(4)	0.1	1.5	96.6	1.2	0.1	0.1	0.9	0.6	3.0	6.6	18.2	96.3	0.1	19
29.5	2.5	0.9	92.3	0.6	1.0	0.4	90.3	6.0	0.6	0.6	4.8	1.8	1.9	5.4	20.3	96.9	0.4	20
31.0	3.4	0.9	97.2	0.5	2.5	0.8	93.4	2.8	0.3	0.1	2.3	0.1	4.3	8.6	24.5	95.9	0.4	21
26.4	2.0	0.9	92.1	0.8	0.5	0.2	90.6	4.7	0.6	0.5	3.6	3.2	1.7	5.8	22.6	96.2	0.4	22
27.5	1.6	0.8	95.5	1.0	1.5	0.5	92.4	3.4	0.3	0.3	2.8	1.1	1.0	4.5	12.7	97.8	0.2	23
27.3	1.5	0.5	92.7	0.8	0.7	0.3	91.0	3.9	0.1	0.4	3.4	3.5	0.6	1.4	4.2	94.6	0.1	24
28.5	1.9	0.9	93.4	1.3	1.0	0.9	90.2	6.2	0.1	0.1	6.0	0.3	0.7	1.8	3.9	94.0	0.2	25
24.7	2.3	1.1	90.7	1.0	1.1	0.7	88.0	6.2	0.6	0.2	5.4	3.1	1.0	3.5	8.2	95.4	0.4	26
22.1	2.6	1.0	45.8	0.9	1.2	0.3	43.3	44.9	2.2	0.6	42.1	9.3	0.9	1.9	8.1	93.1	0.9	27
22.6	3.5	1.0	76.2	1.6	0.4	0.7	73.3	19.0	1.2	0.5	17.3	4.9	0.5	1.0	2.8	98.1	0.3	28
29.5	1.0	0.6	92.2	1.3	0.4	0.4	90.1	6.8	0.1	0.7	5.9	1.1	0.2	0.5	2.6	98.5	(4)	29
23.4	1.3	0.4	85.8	1.0	1.7	0.3	82.8	8.4	0.4	0.6	7.3	5.8	0.3	1.0	3.1	93.5	0.1	30
17.0	1.6	0.9	93.4	3.8	(4)	(4)	89.7	5.9	(4)	0.2	5.7	0.6	0.1	0.2	0.3	93.9	(4)	31
56.7	5.3	2.5	60.9	3.3	.....	.....	57.6	32.4	.....	3.0	29.4	6.7	0.1	0.1	0.2	75.5	(4)	32
32.5	2.2	0.8	88.5	5.8	0.1	(4)	82.5	10.9	(4)	0.5	10.3	0.6	0.3	0.3	0.8	97.6	(4)	33
27.3	1.6	0.6	94.9	1.7	0.3	0.3	92.6	4.4	0.1	0.2	4.2	0.6	0.3	0.3	0.7	94.3	(4)	34
31.3	2.1	0.8	98.1	0.1	3.7	.....	94.2	1.9	.....	0.4	1.6	.....	0.3	2.1	14.4	96.3	(4)	35
26.7	3.1	1.1	82.3	1.2	0.5	0.4	80.2	14.9	0.7	4.7	9.6	2.8	1.2	4.2	10.6	94.2	0.9	36
(*)	(*)	(*)	(*)	(*)	(*)	(*)	(*)	(*)	(*)	(*)	(*)	(*)	(*)	(*)	(*)	(*)	(*)	37
26.7	2.9	2.3	66.2	3.2	0.5	0.2	62.3	12.3	0.7	1.5	10.1	21.4	1.0	3.1	4.9	95.5	0.7	38
25.3	2.1	1.3	63.3	0.6	0.1	0.7	61.8	9.4	0.6	2.3	6.5	27.3	0.9	3.3	13.5	97.8	0.4	39
16.5	4.7	2.7	45.4	10.7	0.6	0.2	33.9	7.7	0.9	1.4	5.4	46.8	1.0	1.7	0.9	88.8	0.8	40
23.6	5.4	3.6	44.8	10.4	0.6	1.1	32.7	9.0	1.1	0.7	7.2	46.2	0.8	2.0	1.2	93.2	0.9	41
20.3	4.7	2.6	27.9	9.6	1.1	0.4	16.7	10.9	0.5	0.6	9.8	61.2	2.1	5.5	2.4	92.4	1.9	42
32.1	3.4	1.6	86.0	1.0	2.4	4.7	77.8	3.6	(4)	0.2	3.4	10.4	2.7	6.2	7.3	93.3	0.9	43
29.1	2.7	1.4	29.2	6.8	(4)	0.1	22.2	59.9	0.6	0.6	58.6	10.9	0.4	1.9	1.1	97.0	2.2	44
22.7	2.5	1.0	68.0	4.2	0.3	0.4	63.1	11.1	0.9	0.6	9.5	20.9	0.7	2.2	2.9	95.0	0.5	45
16.6	2.9	1.3	49.7	6.0	0.2	0.3	43.2	8.5	0.5	0.6	7.4	41.8	1.1	4.0	3.1	96.3	1.1	46
11.3	3.5	1.8	24.4	6.9	0.5	0.3	16.6	17.5	1.1	1.4	15.0	58.1	0.7	1.4	0.5	77.2	1.0	47
15.0	2.9	1.1	51.2	4.7	0.3	0.6	45.5	14.0	1.6	1.4	11.1	34.8	0.5	0.7	0.5	94.5	0.4	48
25.3	4.5	1.5	61.6	2.0	0.3	1.0	58.2	11.1	1.0	0.3	9.7	27.3	0.5	1.2	1.0	92.8	0.6	49
26.3	1.9	1.2	90.9	1.2	0.2	0.3	89.2	8.2	0.1	1.2	6.8	0.9	0.2	0.9	1.5	98.1	0.2	50
23.2	3.1	1.1	80.2	2.6	0.3	0.9	76.4	12.4	0.3	0.4	11.8	7.4	0.5	0.8	1.0	92.3	0.3	51
15.7	4.5	2.2	58.6	5.9	0.1	0.1	52.5	18.0	0.5	0.3	17.2	23.4	0.7	0.5	0.7	98.3	0.1	52
17.0	3.4	1.7	47.1	4.4	0.1	0.4	42.1	41.4	1.3	0.7	39.4	11.5	0.9	1.0	0.8	66.1	0.9	53
41.0	4.6	1.5	35.4	2.7	0.1	0.3	32.3	45.5	0.1	0.3	45.1	19.1	1.0	0.5	0.7	62.1	0.3	54
27.3	2.5	0.9	87.3	0.7	0.5	(4)	86.0	11.2	(4)	0.1	11.1	1.5	0.9	1.6	3.3	96.0	0.3	55
49.9	4.8	1.5	42.2	8.5	.....	(4)	33.7	22.4	2.3	0.3	19.8	35.4	0.3	0.2	0.2	87.4	0.1	56
14.0	3.3	0.6	59.1	0.4	.....	0.4	58.3	40.9	0.1	1.3	39.5	.....	1.2	0.4	0.3	81.0	0.5	57
25.4	2.9	1.4	50.1	2.3	0.2	0.6	47.1	49.8	0.4	0.9	48.5	0.1	1.1	1.7	2.9	95.3	1.2	58
82.3	11.1	4.4	21.2	14.9	.....	.....	6.2	78.8	1.0	0.9	77.0	.....	1.0	0.6	1.0	52.8	0.5	59
22.8	3.5	1.5	71.9	1.1	0.7	1.0	69.0	11.3	1.9	0.6	8.8	16.8	2.5	3.3	3.9	94.6	1.0	60
22.3	3.4	1.7	59.6	2.6	0.3	0.9	55.8	14.3	1.4	0.4	12.4	26.1	3.0	4.3	5.0	87.3	1.3	61
33.1	2.8	1.2	89.9	1.2	0.6	1.1	87.0	8.3	0.1	0.1	8.0	1.9	2.3	2.9	4.3	93.6	0.6	62

Table 51.—PART-TIME FARMS—NUMBER AND PERCENT DISTRIBUTION,

[Data are based on reports for

	Division or State	Number of part-time farms by type									
		Total	Cash-grain	Cotton	Other field-crop	Vegetable	Fruit-and-nut	Dairy	Poultry	Livestock other than dairy and poultry	General—primarily crop
1	United States	639,230	46,205	104,967	48,789	13,435	23,058	65,268	71,134	175,526	20,783
2	The North	218,732	31,329	545	3,060	5,175	6,191	36,953	38,914	63,535	8,385
3	The South	362,441	10,535	103,872	45,239	6,985	6,146	19,914	24,144	96,971	9,150
4	The West	58,057	4,341	550	490	1,275	10,721	8,401	8,076	15,020	3,248
	Geographic Divisions:										
5	New England	14,287	115	.....	415	620	1,005	1,752	3,895	2,513	1,396
6	Middle Atlantic	41,279	5,185	.....	725	1,645	1,860	5,001	10,947	8,704	2,425
7	East North Central	99,485	18,230	20	1,740	2,505	2,691	17,697	14,886	27,821	2,853
8	West North Central	63,681	7,799	525	180	405	635	12,503	9,186	24,497	1,711
9	South Atlantic	125,681	4,805	30,357	19,062	3,607	2,619	7,753	10,991	27,213	3,914
10	East South Central	131,827	2,665	47,269	23,582	1,086	1,020	6,794	4,567	27,255	2,840
11	West South Central	104,933	3,065	26,246	2,595	2,292	2,507	5,367	8,586	42,503	2,396
12	Mountain	19,647	2,545	240	310	510	1,220	2,870	2,150	6,407	1,503
13	Pacific	38,410	1,796	310	180	765	9,501	5,531	5,926	8,613	1,745
	New England:										
14	Maine	4,642	100	.....	170	200	360	601	775	866	485
15	New Hampshire	2,296	.....	.....	45	70	115	310	655	471	250
16	Vermont	1,952	10	.....	30	25	40	440	350	340	281
17	Massachusetts	3,215	.....	.....	100	205	325	195	1,285	425	240
18	Rhode Island	350	.....	.....	5	45	30	35	105	35	25
19	Connecticut	1,832	5	.....	65	75	135	171	725	376	115
	Middle Atlantic:										
20	New York	15,537	1,860	.....	225	705	1,025	2,240	3,560	2,756	1,460
21	New Jersey	2,990	210	.....	50	500	215	65	1,255	325	100
22	Pennsylvania	22,752	3,115	.....	450	440	620	2,696	6,132	5,623	865
	East North Central:										
23	Ohio	27,821	5,210	.....	860	275	740	4,140	4,580	8,320	485
24	Indiana	20,706	3,845	.....	400	285	245	2,700	3,170	7,530	246
25	Illinois	15,795	3,020	20	35	205	230	1,160	2,815	6,320	215
26	Michigan	23,893	5,205	.....	310	975	1,326	5,487	2,921	4,036	1,002
27	Wisconsin	11,270	950	.....	135	765	150	4,210	1,400	1,615	905
	West North Central:										
28	Minnesota	11,132	1,370	.....	70	100	150	3,925	1,811	2,010	580
29	Iowa	7,680	1,230	.....	15	75	85	790	1,520	3,000	190
30	Missouri	29,052	1,670	525	45	145	305	6,073	3,170	13,986	445
31	North Dakota	1,381	630	.....	15	.....	.....	170	100	300	36
32	South Dakota	1,807	431	.....	5	20	5	115	240	731	65
33	Nebraska	3,712	787	.....	.....	15	50	340	785	1,335	85
34	Kansas	8,917	1,681	.....	30	50	40	1,090	1,560	3,135	310
	South Atlantic:										
35	Delaware	720	255	.....	.....	45	30	20	150	160	25
36	Maryland	4,792	420	.....	590	400	145	300	1,140	1,042	165
37	District of Columbia	(*)	(*)	(*)	(*)	(*)	(*)	(*)	(*)	(*)	(*)
38	Virginia	20,908	1,066	215	4,302	405	240	2,515	2,547	5,915	411
39	West Virginia	14,337	315	.....	730	75	105	1,940	1,795	6,675	241
40	North Carolina	28,226	1,528	5,845	8,410	655	171	1,541	2,042	3,907	1,022
41	South Carolina	20,519	648	11,503	1,575	476	162	606	832	2,322	740
42	Georgia	26,966	473	12,319	2,504	721	168	761	1,454	4,228	1,083
43	Florida	9,213	100	475	951	830	1,598	70	1,031	2,964	227
	East South Central:										
44	Kentucky	25,458	740	75	12,377	65	235	1,411	1,155	6,202	295
45	Tennessee	35,172	727	5,767	9,832	230	276	3,080	1,220	8,884	738
46	Alabama	34,171	532	19,402	1,147	400	243	717	1,322	5,458	1,018
47	Mississippi	37,026	666	22,025	226	391	266	1,586	870	6,711	789
	West South Central:										
48	Arkansas	26,445	349	8,298	175	382	620	2,226	1,331	9,292	674
49	Louisiana	18,770	221	7,483	595	405	1,116	266	840	6,341	310
50	Oklahoma	19,881	1,095	2,055	735	200	245	1,720	1,630	9,736	480
51	Texas	39,837	1,400	8,410	1,090	1,305	526	1,155	4,785	17,134	932
	Mountain:										
52	Montana	2,519	418	.....	35	15	40	355	200	949	196
53	Idaho	3,810	425	.....	85	10	120	1,140	285	955	325
54	Wyoming	1,016	120	.....	.....	.....	.....	95	100	515	81
55	Colorado	4,096	561	.....	70	205	310	415	555	1,350	250
56	New Mexico	2,654	216	185	35	70	225	105	160	1,298	195
57	Arizona	1,505	185	55	.....	55	180	125	250	424	110
58	Utah	3,622	570	.....	85	145	345	605	545	746	256
59	Nevada	425	50	.....	.....	10	.....	30	55	170	90
	Pacific:										
60	Washington	11,631	496	.....	45	235	1,645	2,680	1,755	2,785	535
61	Oregon	10,365	615	.....	45	120	1,790	2,000	1,255	2,635	455
62	California	16,414	685	310	90	410	6,066	851	2,916	3,193	755

*Not available.

[1]0.05 percent or less.

BY TYPE OF FARM, BY DIVISIONS AND STATES: CENSUS OF 1950

only a sample of farms. See text]

Number of part-time farms by type—Continued			Percent distribution of part-time farms by type											
General—primarily livestock	General—crop and livestock	Miscellaneous	Cash-grain	Cotton	Other field-crop	Vegetable	Fruit-and-nut	Dairy	Poultry	Livestock other than dairy and poultry	General—primarily crop	General—primarily livestock	General—crop and livestock	Miscellaneous	
17,994	30,950	21,121	7.2	16.4	7.6	2.1	3.6	10.2	11.1	27.5	3.3	2.8	4.8	3.3	1
8,266	9,630	6,749	14.3	0.2	1.4	2.4	2.8	16.9	17.8	29.0	3.8	3.8	4.4	3.1	2
8,532	19,283	11,670	2.9	28.7	12.5	1.9	1.7	5.5	6.7	26.8	2.5	2.4	5.3	3.2	3
1,196	2,037	2,702	7.5	0.9	0.8	2.2	18.5	14.5	13.9	25.9	5.6	2.1	3.5	4.7	4
226	590	1,760	0.8	.....	2.9	4.3	7.0	12.3	27.3	17.6	9.8	1.6	4.1	12.3	5
1,245	1,920	1,622	12.6	.....	1.8	4.0	4.5	12.1	26.5	21.1	5.9	3.0	4.7	3.9	6
3,830	5,000	2,212	18.3	(1)	1.7	2.5	2.7	17.8	15.0	28.0	2.9	3.8	5.0	2.2	7
2,965	2,120	1,155	12.2	0.8	0.3	0.6	1.0	19.6	14.4	38.5	2.7	4.7	3.3	1.3	8
3,677	5,969	5,714	3.8	24.2	15.2	2.9	2.1	6.2	8.7	21.7	3.1	2.9	4.7	4.5	9
2,634	8,288	3,827	2.0	35.9	17.9	0.8	0.8	5.2	3.5	20.7	2.2	2.0	6.3	2.9	10
2,221	5,026	2,129	2.9	25.0	2.5	2.2	2.4	5.1	8.2	40.5	2.3	2.1	4.8	2.0	11
461	945	486	13.0	1.2	1.6	2.6	6.2	14.6	10.9	32.6	7.7	2.3	4.8	2.5	12
735	1,092	2,216	4.7	0.8	0.5	2.0	24.7	14.4	15.4	22.4	4.5	1.9	2.8	5.8	13
95	275	715	2.2	.....	3.7	4.3	7.8	12.9	16.7	18.7	10.4	2.0	5.9	15.4	14
50	95	235	.....	.....	2.0	3.0	5.0	13.5	28.5	20.5	10.9	2.2	4.1	10.2	15
31	90	315	0.5	.....	1.5	1.3	2.0	22.5	17.9	17.4	14.4	1.6	4.6	16.1	16
30	90	320	.....	.....	3.1	6.4	10.1	6.1	40.0	13.2	7.5	0.9	2.8	10.0	17
5	10	55	.....	.....	1.4	12.9	8.6	10.0	30.0	10.0	7.1	1.4	2.9	15.7	18
15	30	120	0.3	.....	3.5	4.1	7.4	9.3	39.6	20.5	6.3	0.8	1.6	6.6	19
340	660	706	12.0	.....	1.4	4.5	6.6	14.4	22.9	17.7	9.4	2.2	4.2	4.5	20
55	55	160	7.0	.....	1.7	16.7	7.2	2.2	42.0	10.9	3.3	1.8	1.8	5.4	21
850	1,205	756	13.7	.....	2.0	1.9	2.7	11.8	27.0	24.7	3.8	3.7	5.3	3.3	22
1,185	1,475	551	18.7	.....	3.1	1.0	2.7	14.9	16.5	29.9	1.7	4.3	5.3	2.0	23
1,025	1,015	245	18.6	.....	1.9	1.4	1.2	13.0	15.3	36.4	1.2	5.0	4.9	1.2	24
805	730	240	19.1	0.1	0.2	1.3	1.5	7.3	17.8	40.0	1.4	5.1	4.6	1.5	25
600	1,380	651	21.8	.....	1.3	4.1	5.5	23.0	12.2	16.9	4.2	2.5	5.8	2.7	26
215	400	525	8.4	.....	1.2	6.8	1.3	37.4	12.4	14.3	8.0	1.9	3.5	4.7	27
310	345	461	12.3	.....	0.6	0.9	1.3	35.3	16.3	18.1	5.2	2.8	3.1	4.1	28
435	265	75	16.0	.....	0.2	1.0	1.1	10.3	19.8	39.1	2.5	5.7	3.5	1.0	29
1,440	820	428	5.7	1.8	0.2	0.5	1.0	20.9	10.9	48.1	1.5	5.0	2.8	1.5	30
20	85	25	45.6	.....	1.1	.....	.....	12.3	7.2	21.7	2.6	1.4	6.2	1.8	31
45	105	45	23.9	.....	0.3	1.1	0.3	6.4	13.3	40.5	3.6	2.5	5.8	2.5	32
170	100	45	21.2	.....	.....	0.4	1.3	9.2	21.1	36.0	2.3	4.6	2.7	1.2	33
545	400	76	18.9	.....	0.3	0.6	0.4	12.2	17.5	35.2	3.5	6.1	4.5	0.9	34
.....	35	.....	35.4	.....	.....	6.2	4.2	2.8	20.8	22.2	3.5	.....	4.9	.....	35
195	200	195	8.8	.....	12.3	8.3	3.0	6.3	23.8	21.7	3.4	4.1	4.2	4.1	36
(*)	(*)	(*)	(*)	(*)	(*)	(*)	(*)	(*)	(*)	(*)	(*)	(*)	(*)	(*)	37
1,190	1,221	881	5.1	1.0	20.6	1.9	1.1	12.0	12.2	28.3	2.0	5.7	5.8	4.2	38
1,140	571	750	2.2	.....	5.1	0.5	0.7	13.5	12.5	46.6	1.7	8.0	4.0	5.2	39
520	1,356	1,229	5.4	20.7	29.8	2.3	0.6	5.5	7.2	13.8	3.6	1.8	4.8	4.4	40
215	922	518	3.2	56.1	7.7	2.3	0.8	3.0	4.1	11.3	3.6	1.0	4.5	2.5	41
321	1,363	1,571	1.8	45.7	9.3	2.7	0.6	2.8	5.4	15.7	4.0	1.2	5.1	5.8	42
96	301	570	1.1	5.2	10.3	9.0	17.3	0.8	11.2	32.2	2.5	1.0	3.3	6.2	43
710	1,702	491	2.9	0.3	48.6	0.3	0.9	5.5	4.5	24.4	1.2	2.8	6.7	1.9	44
1,101	2,496	821	.2.1	16.4	28.0	0.7	0.8	8.8	3.5	25.3	2.1	3.1	7.1	2.3	45
443	2,232	1,257	1.6	56.8	3.4	1.2	0.7	2.1	3.9	16.0	3.0	1.3	6.5	3.7	46
380	1,858	1,258	1.8	59.5	0.6	1.1	0.7	4.3	2.3	18.1	2.1	1.0	5.0	3.4	47
615	1,746	737	1.3	31.4	0.7	1.4	2.3	8.4	5.0	35.1	2.5	2.3	6.6	2.8	48
131	545	517	1.2	39.9	3.2	2.2	5.9	1.4	4.5	33.8	1.7	0.7	2.9	2.8	49
725	1,125	135	5.5	10.3	3.7	1.0	1.2	8.7	8.2	49.0	2.4	3.6	5.7	0.7	50
750	1,610	740	3.5	21.1	2.7	3.3	1.3	2.9	12.1	43.0	2.3	1.9	4.0	1.9	51
86	135	90	16.6	.....	1.4	0.6	1.6	14.1	7.9	37.7	7.8	3.4	5.4	3.6	52
145	200	120	11.2	.....	2.2	0.3	3.1	29.9	7.5	25.1	8.5	3.8	5.2	3.1	53
15	60	30	11.8	.....	.....	.....	.....	9.4	9.8	50.7	8.0	1.5	5.9	3.0	54
90	215	75	13.7	.....	1.7	5.0	7.6	10.1	13.5	33.0	6.1	2.2	5.2	1.8	55
35	60	70	8.1	7.0	1.3	2.6	8.5	4.0	6.0	48.9	7.3	1.3	2.3	2.6	56
10	55	56	12.3	3.7	.....	3.7	12.0	8.3	16.6	28.2	7.3	0.7	3.7	3.7	57
80	200	45	15.7	.....	2.3	4.0	9.5	16.7	15.0	20.6	7.1	2.2	5.5	1.2	58
.....	20	.....	11.8	.....	.....	2.4	.....	7.1	12.9	40.0	21.2	.....	4.7	.....	59
330	400	725	4.3	.....	0.4	2.0	14.1	23.0	15.1	23.9	4.6	2.8	3.4	6.2	60
275	455	720	5.9	.....	0.4	1.2	17.3	19.3	12.1	25.4	4.4	2.7	4.4	6.9	61
130	237	771	4.2	1.9	0.5	2.5	37.0	5.2	17.8	19.5	4.6	0.8	1.4	4.7	62

APPENDIX

Form		*Page*
A1	Agriculture Questionnaire—Texas	1324
	Composite Agriculture Questionnaire: 1950	1328
A2	Special Agriculture Questionnaire	1344
A3	Landlord-Tenant Operations Questionnaire	1345
AC50-1	Series Preliminary report	1346
Index		1350

AGRICULTURE QUESTIONNAIRE—TEXAS

This inquiry is authorized by Act of Congress (46 Stat. 21; 13 USC 201–218) which requires that you file a report. Your report is accorded confidential treatment, subject to the provisions

FORM **A1**

TEXAS

U. S. DEPARTMENT OF COMMERCE—BUREAU OF THE CENSUS
WASHINGTON

AGRICULTURE QUESTIONNAIRE

Seventeenth Decennial Census of the United States: **1950**

Agriculture Questionnaire Number .....
(To be filled by Census Enumerator)

The Census Enumerator will pick up and review your questionnaire with you. If you do not know how to answer a particular question, place a question mark beside that question and the Census Enumerator will help you when he calls.

Section I.—PERSON IN CHARGE, APRIL 1, 1950; AND AGRICULTURAL OPERATIONS

(If a member of the family or anyone else fills this questionnaire for the person in charge, please be sure that all the information is given FOR the PERSON IN CHARGE.)

1. What is your name? ..... (Person in charge) (If a partnership, give names of all partners)
2. What is your address? ..... (Route or street number) (Post Office) (State)
3. What is your race? (Check one) (a) ☐ White (b) ☐ Negro (c) ☐ Other; What race? .....
4. How old were you on your last birthday? ..... (Years)
5. Is this place a farm (ranch)? (Check one) ☐ NO. IF "NO," ANSWER QUESTIONS 6 AND 7. ☐ YES. IF "YES," SKIP TO QUESTION [8].
6. What is the total acreage in this place? ..... (Acres)
7. Were there in 1949 or will there be in 1950 on this place—
   (a) 25 or more chickens? ducks? geese? pigeons? or other poultry? ..... ☐ No ☐ Yes
   (If you have checked "Yes" for this question, skip to question [8] and fill the remainder of this questionnaire, likewise, as soon as you check "Yes" for any of the questions (b) through (f), skip to question [8] and complete this questionnaire.)
   (b) Any hogs? cattle? sheep? horses? goats? domestic rabbits? fur animals? other livestock? or bees? .... ☐ No ☐ Yes
   (c) Any crops grown, such as corn, oats, cotton, etc.? ... ☐ No ☐ Yes
   (d) Any hay cut? or land pastured or grazed? ..... ☐ No ☐ Yes
   (e) Any fruits? nuts? or nursery and greenhouse products? ☐ No ☐ Yes
   (f) Any vegetables or berries grown for sale? ..... ☐ No ☐ Yes
   (If you have checked "No" for all questions, 7(a) through 7(f), do not fill the remainder of this questionnaire.)

Office Use Only — A —

Section II.—OWNERSHIP, RENTAL AGREEMENT, AND LOCATION OF LAND, APRIL 1, 1950

OWNED LAND:

[8] How many acres of land do you OWN? ..... ☐ None ..... (Whole acres)
(If you own more than one tract of land, INCLUDE ALL LAND OWNED in this or an adjoining county. Include not only cropland but also pasture land, woodland, wasteland, etc.)
If no land is owned, check the square for "None" above.

LAND RENTED FROM OTHERS:

9. How many acres of land do you RENT FROM others, including any worked on shares? ..... ☐ None ..... (Whole acres)
(Include any separate fields, meadows, pasture land, woodland, wasteland, etc. Also, include land used by you rent free.)
If "None," check and skip to question [13].
(a) Give the following information for each landlord:

Name and address of landlord			How many acres are rented from each landlord? (acres)	Does the landlord live on a farm?
				No ☐ Yes ☐ Not known ☐
(Name)	(Post Office)	(State)		
				No ☐ Yes ☐ Not known ☐
(Name)	(Post Office)	(State)		

(List additional names under REMARKS. Total acres for all landlords must equal total for question 9.)

10. Do you rent any of this land from your own or your wife's parent, grandparent, brother, or sister? ..... ☐ No ☐ Yes
11. Does the landlord furnish ALL the work animals or tractor power (as a part of his share in the operation of this place)? ☐ No ☐ Yes
12. Answer all parts 12(a) through 12(d):
   (a) Do you pay to your landlord any cash as rent? ... ☐ No ☐ Yes
   (b) Do you pay to your landlord any share of the crops? (Such as ½, ⅓, ¼.) ☐ No ☐ Yes
   (c) Do you pay to your landlord any share of the livestock or livestock products? (Such as ½, ⅓, ¼.) ..... ☐ No ☐ Yes
   (d) Do you have this land under any other arrangement? . ☐ No ☐ Yes
   (A fixed quantity of any product, upkeep of land and buildings, payment of taxes, keep of landlord, rent free, etc.)

LAND MANAGED FOR OTHERS:

[13] How many acres do you operate for others as a HIRED MANAGER? ..... ☐ None ..... (Whole acres)
(If a hired manager, enter the name and address of your employer under question 9 (a). If you manage land for others and also operate land on your own account, fill a separate questionnaire for each operation.)

LAND RENTED TO OTHERS:

14. How many acres are RENTED TO others, including land worked on shares by croppers or tenants? ..... ☐ None ..... (Whole acres)
(Include any separate fields rented to others. Land worked by members of your household, with your equipment should not be considered as rented to others.) To enumerator: If there is an entry of acres in question 14, in a county requiring a Landlord-Tenant Operations Questionnaire, fill that form before completing this questionnaire.

15. ***Acres in This Place.***—To obtain this acreage, add *acres owned* (question 8) and *acres rented from* others (question 9); then subtract the *acres rented to* others (question 14). ..... (If a hired manager, subtract acres in question 14 from acres in question 13.) ..... (Acres)

LOCATION OF LAND:

16. Is all the land in this place (question 15) located in this county? ..... ☐ No ☐ Yes
   If "No"—
   (a) How many acres are in this county? ..... (Acres)
   (b) Give names of other counties and acres located in each:

(Name of county)	(Acres)	(Name of county)	(Acres)

RESIDENCE:

17. Do you live on this place? ..... ☐ No ☐ Yes
   If "No," give location of all land in this place—
   ..... acres are in ..... (Precinct) ..... (County) ..... (State)
   ..... acres are in ..... (Precinct) ..... (County) ..... (State)

Section III.—CROPS HARVESTED IN 1949

Include all crops harvested last year on land in this place (question 15), whether harvested by you or by someone else. Be sure to include landlord's share. Do not report crops you grew on land now farmed or rented by others; these crops will be reported on someone else's questionnaire. Do not include crops which were a *complete* failure or which were not harvested because of labor shortage, low prices, or destruction from any cause.

FOR OFFICE USE ONLY — No. — C

CORN:

18. How much CORN was harvested for all purposes last year? ..... ☐ None ★ ..... (Acres)
(Do not include sweet corn, popcorn, "Egyptian corn," kafir, or milo maize.)
If no corn was harvested, check and skip to question [24].
19. How much CORN was harvested for GRAIN? Acres ..... Bu. ..... (70 lb. ear corn or 56 lb. shelled corn=1 bu. Report corn hogged off in question 21, not here.)
20. How much CORN was cut for SILAGE? . . Acres ..... Tons ..... (Green weight)
21. How much CORN was hogged or grazed, or cut for green or dry fodder (ears not husked or snapped)? Acres ..... X X X
(The total of the acres for questions 19 to 21 must equal the acres for question 18.)
23. ***How much of last year's CORN crop was or will be SOLD?*** Value of this corn and other corn [illegible] ● $ ..... /00

C — Color-Tenure

A —

[24] How much SORGHUM was harvested for all purposes except sirup last year? ..... ☐ None ★ ..... (Acres)
If "None," check and skip to SMALL GRAINS, question [30].
25. How much SORGHUM was harvested for GRAIN or for SEED? . . . . . Acres ..... Bu. ..... (Either threshed or combined or fed in the head after cutting from stalk. 1 ton heads=25 bu. grain.)
26. How much SORGHUM was cut for SILAGE? ..... Acres ..... Tons ..... (Green weight)
27. How much SORGHUM or cane was grazed or cut for dry forage or hay? . . . . Acres ..... Tons cut ..... (Dry weight)
(Do not include acreage reported in question 25.)
(The total of the acres for questions 25 to 27 must equal the acres for question 21.)
29. ***What was the value of last year's SORGHUM*** [illegible] ☐ None ● $ ..... /00

C — Size

C — Class

WHICH OF THE FOLLOWING SMALL GRAIN CROPS WERE HARVESTED LAST YEAR—

For each crop harvested, answer these three questions →	(1) How many acres were harvested?	(2) How much was harvested?	(3) How much was sold or will be sold? (Include landlord's share as sold except that used for seed or feed on this place)
(Report grains combined as threshed.)			
[30] GRAINS grown together and threshed as a MIXTURE? ☐ None (Wheat and oats; wheat and barley; wheat and rye; oats and barley; oats and peas. Underline mixture.)	Acres ★	Bu.	Bu. sold
31. WHEAT threshed? ☐ None	Acres ★	Bu.	Bu. sold
36. OATS threshed? ☐ None	Acres ★	Bu.	Bu. sold
37. OATS cut when ripe or nearly ripe for feeding unthreshed? ☐ None (Report oats cut green for hay in question 74.)	Acres ★	X X X	X X X
40. BARLEY threshed? ☐ None	Acres ★	Bu.	Bu. sold
44. FLAXSEED threshed? ☐ None	Acres ★	Bu.	Bu. sold
45. RICE threshed? . . . ☐ None	Acres ★	162-lb. bbl.	162-lb. bbl. sold

E — Type

47. ***What was the total value of all small grain crops, including grain straw, SOLD or to be sold?*** (*Crops reported in questions 30 to 45.*) ..... ☐ None ● $ ..... /00 (Dollars only)

Irrigation

COWPEAS AND PEANUTS:

(If grown with corn or other crops, report acreage of mixture in second column; if grown alone, report acreage in first column.)	Acres grown alone	Acres grown with other crops	Quantity harvested
[illegible]	★	★	X X X
54. How many COWPEAS were harvested for DRY PEAS?			Bu.
55. How many COWPEAS were harvested for GREEN PEAS?			Bu. in shells
56. How many COWPEAS were cut for HAY?			Tons
57. How many COWPEAS were hogged or grazed, or cut for silage?			X X X
58. How many COWPEAS were plowed under for green manure, not grazed or otherwise harvested? (The total of the acres for questions 54 to 58 must equal the acres for question 53.)			X X X
[59] How many PEANUTS were grown for all purposes last year? ☐ None (If "None," check and skip to question [68].)	★	★	X X X
60. How many PEANUTS were harvested for picking or threshing?			Lb.
61. How many PEANUT vines or tops were saved for HAY or FORAGE? (Include tops or vines saved after picking or threshing, tops cut, and whole plants saved for hay. This acreage may also be included in the acres reported in question 60.)			Tons

[68] ***What was the value of last year's cowpeas and peanuts which were or will be SOLD?*** ..... ☐ None ● $ ..... /00 (Dollars only)
(Report landlord's share as sold except that used for seed or feed on this place.)

HAY CROPS:

69. FROM how many acres of land was hay cut last year? . . ☐ None ..... (Acres)
(Do not include cowpea, peanut, or sorghum hay.)
If "None," check and skip to question [79].
(Report mixed hay under the hay which made up the largest part of the mixture. For each hay, give total production of all cuttings. Count only once the acres of land from which cut when two or more cuttings of the same hay crop were made.)

WHICH OF THE FOLLOWING HAY CROPS WERE CUT LAST YEAR—

For each kind of hay cut, answer these two questions →	(1) From how many acres was hay cut last year?	(2) How many tons were cut?
70. ALFALFA for hay (or for dehydrating)? . . .	Acres ★	Tons
71. CLOVER or TIMOTHY, alone or mixed, for hay?	Acres ★	Tons
72. LESPEDEZA for hay?	Acres ★	Tons
74. OATS, WHEAT, BARLEY, RYE, or other small grain cut FOR HAY?	Acres ★	Tons
75. WILD HAY (prairie, range, or marsh grass) cut?	Acres ★	Tons
76. ANY OTHER HAY? (Bermuda grass, orchard grass, Sudan grass, Johnson grass, old meadows. Underline kind.)	Acres ★	Tons

(The sum of the acres in questions 70 to 76 must equal the total for question 69 except where two totally different hay crops were cut from the same land.)

78. ***How much of last year's hay was or will be SOLD?*** ..... ☐ None Tons ..... Value ● $ ..... /00 (Dollars only)
(Report landlord's share as sold except that used for feed on this place.)

TEXAS

(Reduced facsimile)

of law. *Your Census report will be used for statistical purposes only and cannot be used for purposes of taxation, investigation, or regulation.* Bureau of the Budget No. 41-4942. Approval expires December 31, 1950.

ALFALFA SEED, GRASS, AND OTHER FIELD SEED CROPS:

[79] Was any alfalfa seed, grass seed, or other field seed crops harvested last year? ☐ No ☐ Yes

If "No," check and skip to question **[96]**.

(Report production on a "clean seed" basis.)

94. What FIELD SEED CROPS were harvested? Alfalfa, Sudan grass, lespedeza, sweetclover including Hubam, red clover, millet, vetch.

(Give name) ——— Acres ★——— (Give quantity and unit of measure)

95. ***What was the value of last year's alfalfa seed, grass, and other field seed crops which were or will be SOLD?*** ☐ None ● $_____/00 (Dollars only)

(Report landlord's share as sold except that used for seed on this place.)

POTATOES, COTTON, AND OTHER CROPS:

Which of the Following Crops Were Harvested Last Year— For each crop, answer these three questions →	(1) How many acres were harvested? (Report tenths of an acre, if called for, such as ⅒, 1/5, etc.)	(2) How much was harvested?	(3) What is the value of the amount sold or to be sold? (Include landlord's share as sold except that used for seed or feed on this place)
[96] Irish Potatoes for home use or for sale? ☐ None (If less than 15 bushels were harvested, you need not report acres.)	Acres ★ ———	Bu. ———	● $_____/00 (Dollars only)
97. Sweetpotatoes for home use or for sale? ☐ None (If less than 15 bushels were harvested, you need not report acres.)	Acres ★ ———	Bu. ———	● $_____/00 (Dollars only)
98. Cotton? ☐ None	Acres ★ ———	Bales ———	● $_____/00 (Dollars only) (Include cotton sold and given as pay for ginning)
103. Sugarcane or Sorghum for Sirup? ☐ None	Acres ★ ———	Gal. ———	● $_____/00 (Dollars only)
113. Root and Grain Crops hogged or grazed, other than corn, sorghums, and annual legumes? ☐ None			
(Give name)	Acres ★ ———	X X X	X X X

VEGETABLES FOR HOME USE AND FOR SALE:

114. Were any **vegetables, sweet corn, or melons** harvested last year **for home use?** ☐ No ☐ Yes

115. Were any **vegetables, sweet corn, or melons** harvested last year **for sale** for market or to canners or other processors? ☐ No. If "No," check and skip to question **[149]**. ☐ Yes. Answer questions 118 to 148.

HOW MANY ACRES WERE HARVESTED LAST YEAR FOR SALE—

(Report tenths of an acre, such as ⅒, 1/5, ¼, ½, etc. If two or more plantings of the same crop were made, either on the same land or on different land, report the total harvested acres of the several plantings. Include acres of vegetables harvested from land from which other crops were also harvested.)

118. Green beans (snap, string, or wax)?	Acres ★ ———	**136.** Dry onions?	Acres ★ ———
120. Beets (table)?	Acres ★ ———	**138.** English peas?	Acres ★ ———
122. Cabbage?	Acres ★ ———	**142.** Spinach?	Acres ★ ———
123. Cantaloups and muskmelons?	Acres ★ ———	**144.** Tomatoes?	Acres ★ ———
124. Carrots?	Acres ★ ———	**146.** Watermelons?	Acres ★ ———
129. Cucumbers?	Acres ★ ———	**147.** Other? (See list below.) (Give name)	Acres ★ ———
134. Lettuce and romaine?	Acres ★ ———	(Give name)	Acres ★ ———

Asparagus, Dried lima beans, Broccoli, Cauliflower, Celery, Swiss chard, Collards, Sweet corn, Dandelions (greens), Eggplant, Endive and chicory, Escarole, Garlic, Kale, Kohlrabi, Mustard (greens), Okra, Green onions and shallots, Parsley, Parsnips, Hot peppers, Sweet peppers and pimentos, Pumpkins, Radishes, Rutabagas, Salsify, Spinach, Turnips

148. ***What was the value of all vegetables SOLD last year?*** ● $_____/00 (Dollars only)

(Include landlord's share. Do not include the value of Irish potatoes and sweetpotatoes sold.)

BERRIES AND OTHER SMALL FRUITS:

[149] Were any berries or other small fruits harvested last year for **home use?** ☐ No ☐ Yes

150. Were any berries or other small fruits harvested last year **for sale?** ☐ No. If "No," check and skip to question **[159]**. ☐ Yes

HOW MANY WERE HARVESTED LAST YEAR FOR SALE—

(Report tenths of an acre, such as ⅒, 1/5, etc. Do not include nonbearing area.)

152. Blackberries and dewberries (tame)? Acres ★ ——— Quarts ———

158. Other? Blueberries, boysenberries, currants, gooseberries, tame raspberries, strawberries, youngberries.

(Give name) ——— Acres ★ ——— Quarts ———

TREE FRUITS, NUTS, AND GRAPES:

[159] Are any fruit or nut trees or grapevines on this place? ☐ No. If "No," check and skip to question **[202]**. ☐ Yes

160. How much land is in bearing and nonbearing fruit orchards, groves, vineyards, and planted nut trees? ☐ Less than ½ acre OR Acres ★ ———

(Report tenths of an acre, such as ⅒, 1/5, etc. Do not include berry acreage or nurseries.)

Which of the Following Kinds of Fruit and Nut Trees Are on This Place— For each kind, answer these three questions →	(1) How many are trees or vines NOT of bearing age?	(2) How many are trees or vines of bearing age?	(3) How much was harvested in 1949?
161. APPLES?			Bu.
162. PEACHES?			Bu.
165. PEARS?			Bu.
168. CHERRIES?			Lb.
171. PLUMS and PRUNES?			Bu.
176. FIGS?			Lb.
178. GRAPES?			Lb.
183. IMPROVED PECANS? (Budded, grafted, or top worked)			Lb.
184. WILD or SEEDLING PECANS?			Lb.
189. OTHER TREE FRUITS, except citrus, and NUTS? Apricots, quinces, Japanese persimmons, tung nuts, walnuts. (Give name)			(Give quantity and unit of measure)

TREE FRUITS, NUTS, AND GRAPES—Continued

Which of the Following Kinds of Citrus Fruits Are on This Place— For each kind, answer these three questions →	(1) How many trees are NOT of bearing age?	(2) How many trees are of bearing age?	(3) How much was harvested in 1949-50 from the bloom of 1949? (Report fractional tons)
193. VALENCIA ORANGES?			Tons ———
196. OTHER ORANGES, including tangerines and mandarins?			Tons ———
197. GRAPEFRUIT?			Tons ———
200. OTHER CITRUS? Lemons, kumquats, limes. (Give name)			(Give quantity and unit of measure)

[202] ***What was the value of last year's crop of fruits and nuts, including berries and other small fruits, that were or will be SOLD?*** ☐ None ● $_____/00 (Dollars only)

(Report landlord's share as sold.)

OTHER CROPS:

203. Have all the crops harvested last year on this place (question 15) been reported? Popcorn, rye, broomcorn, soybeans, melons for feed, or any other crops not mentioned.

☐ No. If "No," give below the name of the crop, acres harvested, and value of amount sold.

(Give name) ——— Acres harvested ★ ——— (Give quantity and unit of measure) ——— Value of sales in 1949 ☐ None ● $_____/00 (Dollars only)

☐ Yes

NURSERY AND GREENHOUSE PRODUCTS, FLOWER AND VEGETABLE SEEDS AND PLANTS, AND BULBS:

204. Were any nursery or greenhouse products, flower or vegetable seeds or plants, flowers, or bulbs grown for sale last year? ☐ No. If "No," check and skip to question **[208]**. ☐ Yes.

(Report tenths of an acre, such as ⅒, 1/5, etc.)

205. How many NURSERY PRODUCTS (trees, shrubs, vines, ornamentals, etc.) did you have last year? Acres ★ ——— Value of sales in 1949 ● $_____/00 (Dollars only)

206. How many FLOWERS and FLOWERING PLANTS were grown for sale—

(*a*) Under glass? Square feet ———

(*b*) In open? Acres ★ ——— Value of sales in 1949 ● $_____/00 (Dollars only)

207. How many of the following were produced for sale: Vegetables grown under glass, flower seeds, vegetable seeds, vegetable plants, bulbs, and mushrooms—

(*a*) Under glass or in house? Square feet ———

(*b*) In open? Acres ★ ——— Value of sales in 1949 ● $_____/00 (Dollars only)

Section IV.—LAND USE IN 1949

[208] ***Acres in This Place***—(copy acres from question 15). → (Acres)

Now we want to distribute this land according to how it was used last year. After you have accounted for a field or plot do not count this land again. Be sure to account for all the land. Give only whole acres.

209. From how many acres of land were CROPS HARVESTED (including hay cut) last year? ☐ None (Acres)

(This acres may be obtained by adding the acres in the fields from which one or more crops were harvested or hay was cut last year, and the acres in nonbearing and bearing planted tree fruits, nuts, and grapes.)

To Be Filled by Census Enumerator:

(*a*) Add acres of all crops (with ★ in Section III) and enter total here. (Acres)

(*b*) From how many acres of land were two crops harvested last year? (Acres)

(*c*) Subtract the acres for (*b*) from (*a*) and enter difference here (Acres)

(This entry should be within three acres of the acres shown for question 209.)

(These totals must be the same)

210. How many acres of cropland were used only for pasture (or grazing) last year? ☐ None (Acres)

211. How many acres of cropland were in cultivated summer fallow last year? ☐ None (Acres)

212. How many acres of cropland have not been accounted for? ☐ None (Acres)

(Include idle land, land in soil-improvement crops only, and land on which all crops failed.)

213. How many acres of woodland were pastured (or grazed) last year? ☐ None (Acres)

214. How many acres of woodland were not pastured (or grazed) last year? ☐ None (Acres)

215. How many acres were in other pasture (other than cropland pastured and woodland pastured)? ☐ None (Acres)

216. How many acres were in house lots, barn lots, lanes, roads, ditches, and wasteland? ☐ None (Acres)

Add these acres (questions 209, 210, 211, 212, 213, 214, 215, and 216) and enter the total here. → (Acres)

Section V.—YEAR BEGAN OPERATION, AND OFF-FARM WORK AND OTHER INCOME IN 1949

YEAR BEGAN OPERATION:

217. When did you begin to operate this place? ——— (Month) ——— (Year)

(You need not report month if you began to operate this place before 1945.)

OFF-FARM WORK AND OTHER INCOME:

218. How many days did you work last year off your farm? Include work at a nonfarm job, business, profession, or on someone else's farm. (*Check one*) (Do not include exchange work.) (1) ☐ None (2) ☐ 1 to 49 days (3) ☐ 50 to 99 days (4) ☐ 100 to 199 days (5) ☐ 200 days or more

219. Did any other member of your family living with you have a nonfarm job, business, profession, or work on someone else's farm last year? ☐ No ☐ Yes

220. Did you have any income last year from any of the following sources—sale of products from land rented out, cash rent, boarders, old age assistance, pensions, veterans' allowances, unemployment compensation, interest, and help from members of your family? ☐ No ☐ Yes

If "None" for question 218 and "No" for both questions 219 and 220, skip to question **[222]**.

221. Was the income which you and your family received from work off the farm and from other sources (listed in questions 218, 219, and 220) greater than the total value of all agricultural products sold from your place last year? ☐ No ☐ Yes

(Reduced facsimile)

Section VI.—IRRIGATION IN 1949

Office Use Only A-2

[222] Of the total land in this place (reported in question 208), how many acres were IRRIGATED last year? . . . . ☐ None ______ (Acres)
(Do not count land occupied by buildings or roads, or other land not actually irrigated.)
If "None," check and skip to question **[230]**.

223. Of the land from which crops were harvested (reported in question 209), how many acres were IRRIGATED? . . . . ☐ None ______ (Acres)

224. Of the land used only for pasture or grazing (reported in questions 210, 213, and 215)—
(a) How many acres were IRRIGATED wild grass pasture? . . . . ☐ None ______ (Acres)
(b) How many acres were IRRIGATED tame grass pasture? . . . . ☐ None ______ (Acres)
(Include irrigated alfalfa or clover used only for pasture.)

225. Of the cropland not harvested and not pastured (reported in questions 211 and 212), how many acres were IRRIGATED? . . . . ☐ None ______ (Acres)

(These totals must be the same)

Add the acres in questions 223, 224, and 225 and enter the total here ——→ ______ (Acres)

226. Was all land in harvested crops irrigated last year? . . . ☐ No ☐ Yes
(Or are acres in question 223 same as in question 209?)
If "No"—
(a) What are the names of crops that had the entire acreage irrigated?
(If all orchard was irrigated, report "Orchard" as one crop.)

1 ______ 2. ______ 3. ______

4. ______ 5. ______ 6. ______

(b) What are the names, acres, and quantity harvested of the crops that had only part of the acreage irrigated?
(If any orchard was irrigated, report "Orchard" as one crop.)

1. ______ 2. ______ 3. ______

227. Does this place obtain irrigation water by means of its own individual supply ditches or pipe lines, or its own individual wells, pumps, diversion dams, or reservoirs? . . . . . . ☐ No ☐ Yes
If "Yes"—
(a) How many acres were irrigated last year with water obtained by these means? . . . . ☐ None Acres ______
(To enumerator: If "Yes" fill out Irrigation Questionnaire I-1.)

Office use only

228. (a) What is the name of each supply ditch or pipe line (or its owner) not operated by this place individually, that delivered irrigation water on this place last year? . . . . ☐ None
(b) How many acres were irrigated with water delivered by each?

Name ______ Acres ______

Name ______ Acres ______
(Total of acres in questions 227 (a) and 228 (b) must equal or exceed the acres in question 222.)

229. How many acres in this place were irrigated by sprinklers last year? . . . . ☐ None ______ (Acres)

Section VII.—FOREST PRODUCTS IN 1949

G

[230] *How much was received last year from the sale of standing timber?* . . . . ☐ None sold ● $______/00 (Dollars only)

231. Were any forest products cut last year? (We want a report of the firewood, fence posts, sawlogs, etc. cut for home use or for sale.) . . . ☐ No ☐ Yes
If "No," check and skip to question **[243]**.

232. How much FIREWOOD was cut last year on this place? . . . . ☐ None Cords______ (4'×4'×8')

233. How many FENCE POSTS were cut last year on this place? . . . . ☐ None Number______

234. How many SAWLOGS and VENEER LOGS were cut last year on this place? . . . . . . ☐ None Board feet______

235. How much PULPWOOD was cut last year on this place? . . . . ☐ None Cords______

236. How many PILING and POLES were cut last year on this place? . . . . ☐ None Number______

237. *How much was received last year from the sale of firewood, fence posts, logs, lumber, pulpwood, and piling and poles?* . . . . ☐ None sold ● $______/00 (Dollars only)

238. *How much was received last year from the sale of gum for naval stores, bark, bolts, Christmas trees, hewn ties, mine timber, and other miscellaneous forest products?* . . . . . ☐ None sold ● $______/00 (Dollars only)

Section VIII.—PASTURE RECEIPTS IN 1949

H

[243] How much was received last year from the sale of pasture or grazing privileges? . . . . ☐ None ● $______/00 (Dollars only)
(Livestock pastured for others on a per-head basis, at so much per month, etc.)

Section IX.—LIVESTOCK ON THIS PLACE, APRIL 1, 1950, AND LIVESTOCK PRODUCTION IN 1949

Include all animals on this place owned by you and by others. Also, any animals belonging to this place but grazing on open range.

MULES AND HORSES, APRIL 1, 1950:

245. Are any mules, horses, or ponies on this place? . . . ☐ No. If "No," check and skip to question **[248]**. ☐ Yes

246. How many are MULES and MULE COLTS of all ages? . . . . . ______ (Number)

247. How many are HORSES and COLTS of all ages, including ponies? . ______ (Number)

CATTLE AND CALVES, APRIL 1, 1950:

[248] How many cattle and calves of all ages are on this place? . . . . ☐ None ______ (Number)
(Include all cattle and calves, both dairy and beef, on this place.)
If "None," check and skip to question **[257]**.

OF THE TOTAL CATTLE AND CALVES ON THIS PLACE—

249. How many are COWS? Include heifers that have calved . . . . ______ (Number)

250. How many are CALVES born since Jan. 1, this year? . . . . . ______ (Number)
(Include only the calves that are on this place.)

251. How many are heifers and heifer calves born before Jan. 1, this year? ______ (Number)
(Do not include any heifers that have calved.)

252. How many are bulls, bull calves, steers, and steer calves born before Jan. 1, this year? . . . . ______ (Number)
(The total of the numbers for questions 249 to 252 must equal the number for question 248.)

COWS MILKED YESTERDAY:

253. How many COWS and HEIFERS were MILKED YESTERDAY? . . . . ☐ None ______ (Number)

254. How many MILK COWS were on this place yesterday? Include dry milk cows and milk heifers that have calved . . ☐ None ______ (Number)

255. How many gallons of MILK were produced yesterday? . . . . . ______ (Gallons)

256. How many pounds of BUTTER were CHURNED last week? . . . . ☐ None ______ (Pounds)

HOGS AND PIGS, APRIL 1, 1950:

I

[257] How many hogs and pigs of all ages, including sows and boars, are on this place? . . . . ☐ None ______ (Number)
If "None," check and skip to question **[260]**.

258. How many are less than 4 months old? . . . . ______ (Number)

259. How many are 4 months old and over? . . . . ______ (Number)
(The total of the numbers for questions 258 and 259 must equal the number for question 257.)

SHEEP AND LAMBS, APRIL 1, 1950:

J

[260] How many ewes, rams, wethers, and lambs of all ages are on this place? . . . . ☐ None ______ (Number)
If "None," check and skip to question **[263]**.

261. Of the total, how many are LAMBS born since Oct. 1, last year? . ______ (Number)

262. Of the total sheep and lambs born before Oct. 1, last year, how many are—
(a) YEARLING EWES? . . . . ______ (Number)
(b) OLDER EWES? . . . . ______ (Number)
(c) RAMS and WETHERS? . . . . ______ (Number)
(The total of the numbers for questions 261 to 262 (c) must equal the number for question 260.)

GOATS, APRIL 1, 1950, AND MOHAIR AND GOAT MILK IN 1949:

[263] Are any goats or kids on this place or were any kept last year? . . . . . . ☐ No. If "No," check and skip to question **[270]**. ☐ Yes

N

264. How many GOATS and KIDS of all ages are on this place? . . ______ (Number)

265. How many are ANGORA GOATS and KIDS? . . . . . . ______ (Number)

266. How many are OTHER GOATS and KIDS? . . . . ______ (Number)
(The total of the numbers for questions 265 and 266 must equal the number for question 264.)

267. How many goats and kids were CLIPPED last year? . . . . ______ (Number)

268. How many pounds of MOHAIR and KID HAIR were CLIPPED last year, including both spring and fall shearings? . . . . ______ (Pounds)

269. *What was the value of goats and kids and goat milk SOLD and mohair clipped last year?* . . . . ● $______/00 (Dollars only)

RABBITS AND FUR ANIMALS IN CAPTIVITY:

J

[270] Are any of the following on this place or were any kept last year—
(b) ☐ Yes
(c) ☐ Yes

271. *Wh... dressed), f...* ● $______/00 (Dollars only)

SOWS AND GILTS FARROWING:

I

[274] How many sows and gilts have farrowed since December 1, last year? . . . . ☐ None ______ (Number)

275. How many sows and gilts are expected to farrow between now and June 1, this year? . . . . ☐ None ______ (Number)

ANIMALS SOLD ALIVE IN 1949:

WHICH OF THE FOLLOWING ANIMALS WERE SOLD ALIVE LAST YEAR (1949)—
(Report as sold animals received by or sold for your landlord. Report all sales for last year whether or not made from this place.)

For each kind, answer these two questions. ——→		(1) How many were sold?	(2) What was the value of sales in 1949?
276. HOGS and PIGS sold (last year, 1949)?	☐ None	______ (Number)	● $______/00 (Dollars only)
277. CALVES sold (last year, 1949)? .	☐ None	______ (Number)	● $______/00 (Dollars only)
278. CATTLE, not counting calves, sold (last year, 1949)?	☐ None	______ (Number)	● $______/00 (Dollars only)
279. SHEEP and LAMBS sold (last year, 1949)?	☐ None	______ (Number)	● $______/00 (Dollars only)
280. HORSES and MULES sold (last year, 1949)?	☐ None	______ (Number)	● $______/00 (Dollars only)

FARM BUTCHERING IN 1949:

281. Were any hogs, calves, cattle, sheep, or lambs butchered last year on your place or for you? . . . . . ☐ No. If "No," check and skip to question **[287]**. ☐ Yes

282. How many HOGS and PIGS were butchered last year? . . . . ☐ None ______ (Number)

283. How many CALVES were butchered last year? . . . ☐ None ______ (Number)

284. How many CATTLE, not counting calves, were butchered last year? . . . . ☐ None ______ (Number)

285. How many SHEEP and LAMBS were butchered last year? . . . . ☐ None ______ (Number)

286. *How much was received from the sale of meat, lard, hides, and other products from animals butchered last year (1949)?* . . . . ☐ None sold ● $______/00 (Dollars only)
(Report as sold any meat or meat products received by or sold for your landlord.)

DAIRY PRODUCTS SOLD IN 1949:

(Report all sales for last year whether or not made from this place. Report as sold dairy products received ...

[2..] ... If "No," check and skip to question **[291]**.

H

288. How much WHOLE MILK was sold last year? . ☐ None sold {1. Lb. of milk______ OR 3. Gallons of milk ______} Value of sales in 1949 ● $______/00 (Dollars only)

289. How much CREAM was sold last year? . . . . ☐ None sold Pounds of butterfat______ Value of sales in 1949 ● $______/00 (Dollars only)
(If cream sold by gallon, multiply the number of gallons by 2½ to get pounds of butterfat.)

290. *How much was received from the sale of BUTTER, BUTTERMILK, SKIM MILK, and CHEESE last year? Do not include whole milk and cream.* . . . . ☐ None sold ● $______/00 (Dollars only)

WOOL SHORN IN 1949:

J

[291] How many sheep and lambs were shorn last year (1949)? . . . . ☐ None ______ (Number)
If "None," check and skip to question **[294]**.

292. How many pounds of wool were shorn last year, including both spring and fall shearings? . . . . ______ (Pounds)

293. *What was the value of the wool shorn last year (1949)?* ● $______/00 (Dollars only)

POULTRY, APRIL 1, 1950, AND PRODUCTION IN 1949:

K

[294] Are any chickens, turkeys, or other poultry on this place or were any kept last year? . . . . ☐ No. If "No," check and skip to question **[302]**. ☐ Yes.

. . ☐ None Number on hand ______

...ber ______ Value of sales in 1949 ● $______/00 (Dollars only)

297. How many dozens of chicken EGGS were SOLD last year? . . . . ☐ None Dozens ______ Value of sales in 1949 ● $______/00 (Dollars only)

298. How many TURKEYS were RAISED last year? . . . . ☐ None Number raised ______
(Include those raised from poults bought, hatched on this place, or raised under contract, whether sold, eaten, or now on hand.)

299. How many TURKEYS, 4 months old and over, are on this place? . . . . ☐ None Number on hand ______

300. How many DUCKS, GEESE, and other poultry (not counting chickens and turkeys) were RAISED last year? . . . . . ☐ None ______ (Give name) Number raised ______

301. *How much was received from the sale of TURKEYS and TURKEY EGGS, and DUCKS, GEESE, and THEIR EGGS last year?* . . . . ☐ None sold Value of sales in 1949 ● $______/00 (Dollars only)
(Do not include chickens and chicken eggs.)

Office Use Only: No. | Color Tenure | Size | Class | Type | Irrigation

TEXAS

(Reduced facsimile)

BEES AND HONEY IN 1949:

[302] Were any bees owned by you last year? . . . . . ☐ No. If "No," check and skip to question **[306]**. ☐ Yes

303. How many hives of BEES did you own last year? . Number _____

304. How many pounds of HONEY were produced last year by your bees? . . . . . Pounds _____

305. *What was the value of last year's honey and wax SOLD or to be sold, and bees SOLD?* . . . . . ☐ None ☐ sold Value of sales in 1949 $_____/00 (Dollars only)

Section X.—FACILITIES AND EQUIPMENT, APRIL 1, 1950

Include equipment and facilities that are temporarily out of order.

1

[306] Is there a TELEPHONE on this place? . . . . . ☐ No ☐ Yes

307. Do you have a MILKING MACHINE? . . . . . ☐ No ☐ Yes

308. Does this place have ELECTRICITY?
x. ☐ No. If "No," check and skip to question **[310]**.
1. ☐ Yes, from a power line. ***What was the amount of your last monthly electric bill?*** . . . . . $_____ (Dollars) _____ (Cents)
2. ☐ Yes, from a home plant.

309. DO YOU HAVE—

(a) Electric water pump?	☐ No ☐ Yes	(d) Electric washing machine?	☐ No ☐ Yes
(b) Electric hot water heater? (Include only heaters with hot water storage tanks.)	☐ No ☐ Yes	(e) Electric chick brooder?	☐ No ☐ Yes
(c) Home freezer? (For quick freezing and storing foods. Do not include refrigerators.)	☐ No ☐ Yes	(f) Electric power feed grinder?	☐ No ☐ Yes

[310] HOW MANY OF THE FOLLOWING ARE ON THIS PLACE—

Include all equipment kept on this place owned by you or by others.

	Number		Number	Year of newest model
(a) Grain combines? (For harvesting and threshing grains or seeds in one operation.)		(f) Motortrucks? (Include pick-ups.)		
(b) Corn pickers?		(g) Wheel tractors other than garden? (If home-made enter HM under year of newest model.)		
(c) Pick-up hay balers?		(h) Garden tractors?	x x x x	
(d) Upright silos?		(i) Crawler tractors? (Track laying, caterpillar.)		
(e) Pit or trench silos?		(j) Automobiles? (Include all automobiles belonging to you, hired workers, or others living on this place.)		

Section XI.—FARM LABOR LAST WEEK

311. About how many hours last week did you (the person in charge of this place) do farm work or chores on this place? . . . . . (*Check one*)
1. ☐ None
2. ☐ 1 to 14 hours
3. ☐ 15 to 34 hours
4. ☐ 35 to 54 hours
5. ☐ 55 hours or more

. . . . ☐ None _____ (Persons)

313. How many HIRED PERSONS worked any time last week on this place at farm work or chores? (Include members of your family receiving cash wages.) . . . . . ☐ None _____ (Persons)

If "None," check and skip to question **[316]**.

314. How many of these hired persons working last week do you expect to employ for—
(a) 150 days or more during the year? . . . . . _____ (Persons)
(b) Less than 150 days during the year? . . . . . _____ (Persons)
(The total of the numbers for questions 314 (a) and (b) must equal the number for question 313.)

315. What is the present rate of pay and hours of work of these hired persons (question 313)? (Enter information below.)

(a) How many of these hired persons were paid on a—	(b) What was the agreed cash rate of pay? (If more than one person, give average)	(c) How many hours per person are these workers expected to work to earn this pay?	(d) What, other than cash wages, did these workers receive? (*Check which*)
Monthly basis? _____ (Persons) (1)	$_____ (Per month)	_____ hours per month	☐ House ☐ Other ☐ Board and room ☐ None
Weekly basis? _____ (Persons) (2)	$_____ (Per week)	_____ hours per week	☐ House ☐ Other ☐ Board and room ☐ None
Daily basis? _____ (Persons) (3)	$_____ (Per day)	_____ hours per day	☐ House ☐ Other ☐ Board and room ☐ None
Hourly basis? _____ (Persons) (4)	$_____ (Dollars and cents per hour)	xxxxxxxxxxxxxxxx	☐ House ☐ Other ☐ Board and room ☐ None
Piecework basis? _____ (Persons) (5)	xxxxxxxxxxxxxxxx	xxxxxxxxxxxxxxxx	☐ House ☐ Other ☐ Board and room ☐ None

Section XII.—EXPENDITURES IN 1949

If you are renting land from others, include all expenses paid by you and by your landlord.

[316] How much was spent last year for MACHINE HIRE? . . . . . (Include tractor hire, threshing, combining, silo filling, baling, ginning, plowing, and spraying.) ☐ None $_____/00 (Dollars only)

317. How much was spent last year for HIRED LABOR? . . . . . (Do not include housework, custom work, or contract construction work. Include cash payments only.) ☐ None $_____/00 (Dollars only)

318. How much was spent last year for FEED for livestock and poultry? . . . . . (Include cost of grain, hay, mill feeds, concentrates, and roughages; also, amounts paid for grinding and mixing feed.) ☐ None $_____/00 (Dollars only)

319. How much was spent last year for PURCHASE OF LIVESTOCK AND POULTRY (including baby chicks)? . . . . . ☐ None $_____/00 (Dollars only)

320. How much was spent last year for GASOLINE and other petroleum FUEL and OIL for the farm business? . . . . . ☐ None $_____/00 (Dollars only)

321. How much was spent last year for SEEDS, BULBS, PLANTS, and TREES? . . . . . ☐ None $_____/00 (Dollars only)

322. How much was spent last year for TRACTOR REPAIRS, including cost of repairing, parts, tires, tubes, and batteries? . . . . . ☐ None $_____/00 (Dollars only)

323. How much was spent last year for FARM MACHINERY REPAIRS other than for tractors, motortrucks, and automobiles? . . . . . ☐ None $_____/00 (Dollars only)

Section XIII.—MISCELLANEOUS INFORMATION, APRIL 1, 1950

TRADING CENTER:

324. What is the distance to the trading center to which you go most frequently? . . . . . ☐ Less than 1 mile OR Miles _____ (Whole miles)

(a) Of this distance, how much is over dirt or unimproved roads? . . ☐ None OR Miles and tenths of a mile . . _____

KIND OF ROAD:

325. On what kind of road is this place located? . . (*Check one*)
1. ☐ Hard surface
2. ☐ Gravel, shell, or shale
3. ☐ Dirt or unimproved

VALUE, DEBT, AND TAXES:

(When reporting the value of the land, give the approximate amount for which the land and buildings on it would sell. Do not report assessed values. Give either value per acre or total value.)

LAND OWNED BY YOU:

326. Enter here answer for question 8 . . . . . ☐ None _____ (Acres) If "None," skip to question **[329]**.

(a) How much would this land and the buildings on it sell for? . . . . $_____ (Per acre) OR $_____/00 (Total value, dollars only)

327. Is there any MORTGAGE DEBT on the land and buildings owned by you? . . . . . ☐ No ☐ Yes. How much? . . $_____/00 (Dollars only)

328. What was the total amount of property taxes paid (or payable) in 1949 on *all* property owned by you? . . . $_____/00 (Dollars only) ☐ None required

(a) . . . . . $_____/00 (Dollars only) ☐ Not shown separately ☐ on tax bill

LAND RENTED FROM OTHERS:

[329] Enter here answer for question 9 . . . . . ☐ None _____ (Acres) If "None," skip to question **[331]**.

(a) How much would this land and the buildings on it sell for? . . . $_____ (Per acre) OR $_____/00 (Total value, dollars only)

330. If you pay any cash as rent, what is the amount for the year? . . . . . $_____/00 (Dollars only)

OR

LAND MANAGED FOR OTHERS:

[331] Enter here answer for question 13 . . . . . ☐ None _____ (Acres) If "None," skip to question **[332]**.

(a) How much would this land and the buildings on it sell for? . . . $_____ (Per acre) OR $_____/00 (Total value, dollars only)

LAND RENTED TO OTHERS:

[332] Enter here answer for question 14 . . . . . ☐ None _____ (Acres) If "None," skip to question **[333]**.

(a) How much would this land and the buildings on it sell for? . . . $_____ (Per acre) OR $_____/00 (Total value, dollars only)

L. R.	T.	C. L. H.	O. R.	W. P.	T. V. P.
B.	B.	B.	L.	L.	L.

[333] Who furnished the information given in this report? (*Check which*)
☐ Operator; ☐ Wife or other member of operator's family; ☐ Landlord; ☐ Hired laborer; ☐ Neighbor; ☐ Other (Give name under REMARKS)

334. On what date was this questionnaire filled? . . . _____ (Give month and day), 1950

REMARKS:

ENUMERATOR'S RECORD—To be filled by Census Enumerator.

STATE *Texas* COUNTY _____ E. D. No. _____

PRECINCT _____

Is this place in the agriculture sample? . . . . . ☐ No ☐ Yes

Have you reviewed each section of this questionnaire? . . . . . ☐ No ☐ Yes

Certified by _____ (Enumerator) Date _____ (Month) _____ (Day), 1950

Checked by _____ (Crew Leader) Date _____ (Month) _____ (Day), 1950

(Reduced facsimile)

[X indicates States for which item was carried on questionnaire]

Questions 1–13

FORM **A1**

(NAME OF STATE OR STATES)

U. S. DEPARTMENT OF COMMERCE—BUREAU OF THE CENSUS
WASHINGTON

AGRICULTURE QUESTIONNAIRE

Seventeenth Decennial Census of the United States: **1950**

Agriculture Questionnaire Number .....
(To be filled by Census Enumerator)

MAINE, N. H., VT., & R. I.	MASS. & CONN.	N. Y.	N. J.	PA.	OHIO	IND.	ILL.	MICH.	WIS.	MINN.	IOWA	MO.	N. & S. DAK.	NEBR.	KANS.	DEL.	MD. & D. C.	VA.	W. VA.	N. & S. CAR.	GA.	FLA.	KY.	TENN.	ALA. & MISS.	ARK.	LA.	OKLA.	TEXAS	MONT.	IDAHO	WYO.	COLO.	N. MEX.	ARIZ.	UTAH	NEV.	WASH.	OREG.	CALIF.
X	X	X	X	X	X	X	X	X	X	X	X	X	X	X	X	X	X	X	X	X	X	X	X	X	X	X	X	X	X	X	X	X	X	X	X	X	X	X	X

The Census Enumerator will pick up and review your questionnaire with you. If you do not know how to answer a particular question, place a question mark beside that question and the Census Enumerator will help you when he calls.

X	X	X	X	X	X	X	X	X	X	X	X	X	X	X	X	X	X	X	X			X	X	X		X		X	X	X	X	X	X	X	X	X	X	X	X

Section I.—PERSON IN CHARGE, APRIL 1, 1950; AND AGRICULTURAL OPERATIONS

(If a member of the family or anyone else fills this questionnaire for the person in charge, please be sure that all the information is given FOR the PERSON IN CHARGE.)

1. What is your name? _____ (Person in charge) (If a partnership, give names of all partners)

2. What is your address? _____ (Route or street number) (Post Office) (State)

3. What is your race? (Check one) (a) ☐ White (b) ☐ Negro (c) ☐ Other; What race? _____

4. How old were you on your last birthday? . . . . . (Years)

X	X	X	X	X	X	X	X	X	X	X	X	X	X	X	X	X	X	X	X	X	X	X	X	X	X	X	X	X	X	X	X	X	X	X	X	X	X	X	X

5. Is this place a farm? (Check one) ☐ NO. IF "NO," ANSWER QUESTIONS 6 AND 7. ☐ YES. IF "YES," SKIP TO QUESTION [8].

X	X	X	X	X	X	X	X	X	X	X	X	X				X	X	X	X	X	X	X	X	X	X	X	X												

5. Is this place a farm (ranch)? (Check one) ☐ NO. IF "NO," ANSWER QUESTIONS 6 AND 7. ☐ YES. IF "YES," SKIP TO QUESTION [8].

													X	X	X													X	X	X	X	X	X	X	X	X	X	X	X	X

6. What is the total acreage in this place? . . . . . (Acres)

7. Were there in 1949 or will there be in 1950 on this place—

(a) 25 or more chickens? ducks? geese? pigeons? or other poultry? . . . . . ☐ No ☐ Yes
(If you have checked "Yes" for this question, skip to question [8] and fill the remainder of this questionnaire; likewise, as soon as you check "Yes" for any of the questions (b) through (f), skip to question [8] and complete this questionnaire.)

X	X	X	X	X	X	X	X	X	X	X	X	X	X	X	X	X	X	X	X	X	X	X	X	X	X	X	X	X	X	X	X	X	X	X	X	X	X	X	X

(b) Any hogs? cattle? sheep? horses? goats? domestic rabbits? fur animals? other livestock? or bees? . . . . . ☐ No ☐ Yes

(c) Any crops grown, such as corn, oats, wheat, etc.? . . . . . ☐ No ☐ Yes

X	X	X	X	X	X	X	X	X	X	X	X	X	X	X	X	X	X		X										X	X	X	X	X	X	X	X	X	X	X	X

(c) Any crops grown, such as corn, cotton, tobacco, etc.? . . . . . ☐ No ☐ Yes

																				X	X																				

(c) Any crops grown, such as corn, oats, tobacco, etc.? . . . . . ☐ No ☐ Yes

																		X					X	X																

(c) Any crops grown, such as corn, oats, cotton, etc.? . . . . . ☐ No ☐ Yes

																						X			X	X	X	X												

(d) Any hay cut? or land pastured or grazed? . . . . . ☐ No ☐ Yes

(e) Any fruits? nuts? or nursery and greenhouse products? . . . . ☐ No ☐ Yes

(f) Any vegetables or berries grown for sale? . . . . . ☐ No ☐ Yes

X	X	X	X	X	X	X	X	X	X	X	X	X	X	X	X	X	X	X	X	X	X	X	X	X	X	X	X	X	X	X	X	X	X	X	X	X	X	X	X

(If you have checked "No" for all questions, 7 (a) through 7 (f), do not fill the remainder of this questionnaire.)

Section II.—OWNERSHIP, RENTAL AGREEMENT, AND LOCATION OF LAND, APRIL 1, 1950

OWNED LAND:

[8] How many acres of land do you OWN? . . . . . ☐ None _____ (Whole acres)
(If you own more than one tract of land, INCLUDE ALL LAND OWNED in this or an adjoining county. Include not only cropland but also pasture land, woodland, wasteland, etc.)

If no land is owned, check the square for "None" above.

X	X	X	X	X	X	X	X	X	X	X	X	X	X	X	X	X	X	X	X	X	X	X	X	X	X	X	X	X	X	X	X	X	X	X	X	X	X	X	X

LAND RENTED FROM OTHERS:

9. How many acres of land do you RENT FROM others, including any worked on shares? . . . . . ☐ None _____ (Whole acres)
(Include any separate fields, meadows, pasture land, woodland, wasteland, etc. Also, include land used by you rent free.)

X	X	X	X	X	X	X	X	X	X	X	X	X	X	X	X	X	X	X	X	X	X	X	X	X	X	X	X	X	X	X	X	X	X	X	X	X	X	X	X

If "None," check and skip to question [13].

(Include any separate fields, meadows, pasture land, woodland, wasteland, etc. Omit grazing lands used under Government Permit but include other land used by you rent free.)

If "None," check and skip to question [13].

(a) Give the following information for each landlord:

X	X	X	X	X	X	X	X	X	X	X	X	X	X	X	X	X	X	X	X	X	X	X	X	X	X	X	X	X	X	X	X	X	X	X	X	X	X	X	X

Name and address of landlord			How many acres are rented from each landlord? (acres)	Does the landlord live on a farm?
				No ☐ Yes ☐ Not known ☐
(Name)	(Post Office)	(State)		
				No ☐ Yes ☐ Not known ☐
(Name)	(Post Office)	(State)		

(List additional names under REMARKS. Total acres for all landlords must equal total for question 9.)

10. Do you rent any of this land from your own or your wife's parent, grandparent, brother, or sister? . . . . . ☐ No ☐ Yes

X	X	X	X	X	X	X	X	X	X	X	X	X	X	X	X	X	X	X	X	X	X	X	X	X	X	X	X	X	X	X	X	X	X	X	X	X	X	X	X

11. Does the landlord furnish ALL the work animals or tractor power (as a part of his share in the operation of this place)? . . . . . ☐ No ☐ Yes

													X				[1] X	X	X	[1] X	X	X	X	X	X	X	X	X	[1] X	X										

12. Answer all parts 12 (a) through 12 (d)

(a) Do you pay to your landlord any cash as rent? . . . . . ☐ No ☐ Yes

(b) Do you pay to your landlord any share of the crops? (Such as ½, ¼, ⅓.) . . . . . ☐ No ☐ Yes

(c) Do you pay to your landlord any share of the livestock or livestock products? (Such as ½, ¼, ⅓.) . . . . . ☐ No ☐ Yes

(d) Do you have this land under any other arrangement? . . . . . ☐ No ☐ Yes
(A fixed quantity of any product, upkeep of land and buildings, payment of taxes, keep of landlord, rent free, etc.)

X	X	X	X	X	X	X	X	X	X	X	X	X	X	X	X	X	X	X	X	X	X	X	X	X	X	X	X	X	X	X	X	X	X	X	X	X	X	X	X

LAND MANAGED FOR OTHERS:

[13] How many acres do you operate for others as a HIRED MANAGER? . . . . . ☐ None _____ (Whole acres)
(If a hired manager, enter the name and address of your employer under question 9 (a). If you manage land for others and also operate land on your own account, fill a separate questionnaire for each operation.)

[1] When question 11 was omitted for a State, "croppers or tenants" was deleted from question 14, except that "croppers or tenants" was deleted from question 14 for Delaware, West Virginia, and Oklahoma although question 11 was retained.

[X indicates States for which item was carried on questionnaire]

Questions 14-26	MAINE, N. H., VT., & R. I.	MASS. & CONN.	N. Y.	N. J.	PA.	OHIO	IND.	ILL.	MICH.	WIS.	MINN.	IOWA	MO.	N. & S. DAK.	NEBR.	KANS.	DEL.	MD. & D. C.	VA.	W. VA.	N. & S. CAR.	GA.	FLA.	KY.	TENN.	ALA. & MISS.	ARK.	LA.	OKLA.	TEXAS	MONT.	IDAHO	WYO.	COLO.	N. MEX.	ARIZ.	UTAH	NEV.	WASH.	OREG.	CALIF.
LAND RENTED TO OTHERS:																																									
14. How many acres are RENTED TO others, including land worked on shares? . . . ☐ None ____ (Whole acres) (Include any separate fields rented to others. Land worked by members of your household with your equipment should not be considered as rented to others.)	X	X	X	X	X	X	X	X	X	X	X	X		X	X	X	X[1]			X[1]								X[1]		X	X	X	X	X	X	X	X	X	X	X
14. How many acres are RENTED TO others, including land worked on shares by croppers or tenants? . . . ☐ None ____ (Whole acres) (Include any separate fields rented to others. Land worked by members of your household with your equipment should not be considered as rented to others.) [To enumerator: If there is an entry of acres in question 14, fill out a Landlord-Tenant Operations Questionnaire before completing this questionnaire.]													X					X	X		X	X	X	X	X	X	X	X		X										
																					X				X		X														
(Include any separate fields rented to others. Land worked by members of your household with your equipment should not be considered as rented to others.) [To enumerator: If there is an entry of acres in question 14, in a county requiring a Landlord-Tenant Operations Questionnaire, fill that form before completing this questionnaire.]													X					X	X		X		X	X	X	X		X			X										
15. ***Acres in This Place.***—To obtain this acreage, add *acres owned* (question 8) and *acres rented from* others (question 9); then subtract the *acres rented to* others (question 14) . . . . . → ____ (If a hired manager, subtract acres in question 14 from acres in question 13.) (Acres)																																								
LOCATION OF LAND:																																								
16. Is all the land in this place (question 15) located in this county?[2] . . ☐ No ☐ Yes																																								
If "No"—																																								
(a) How many acres are in this county?[3] . . . . . ____ (Acres)																																								
(b) Give names of other counties[3] and acres located in each:																																								
____ (Name of county)[4] ____ (Acres); ____ (Name of county)[4] ____ (Acres)																																								
RESIDENCE:																																								
17. Do you live on this place? . . . . . ☐ No ☐ Yes																																								
If "No," give location of all land in this place—	X	X	X	X	X	X	X	X	X	X	X	X	X	X	X	X	X	X	X	X	X	X	X	X	X	X	X	X	X	X	X	X	X	X	X	X	X	X	X	X
____ acres are in ____ (Precinct)[4] ____ (County)[4] ____ (State)																																								
____ acres are in ____ (Precinct)[4] ____ (County)[4] ____ (State)																																								
Section III.—CROPS HARVESTED IN 1949																																								
Include all crops harvested [illegible] **by you or by someone else. on land now farmed or rented** [illegible] **tionnaire. Do not include cr because of labor shortage, low prices, or destruction from any cause.**																																								
CORN:																																								
18. How much CORN was harvested for all purposes last year? . . ☐ None ★____ (Acres)																																								
(Do not include sweet corn, popcorn, "Egyptian corn," kafir, or milo maize.)													X	X	X													X	X	X	X	X	X		X	X	X		X
(Do not include sweet corn or popcorn.)	X	X	X	X	X	X	X		X	X	X	X				X	X	X	X	X	X	X	X	X	X	X	X											X	X	
(Do not include sweet corn, popcorn, or broomcorn.)								X																																	
(Do not include sweet corn, popcorn, broomcorn, kafir, or milo maize.)																																		X							
If no corn was harvested, check and skip to SMALL GRAINS, question [30].[5]	X	X	X	X	X	X			X	X							X	X		X			X							X					X	X	X	X	X
If no corn was harvested, check and skip to question [24].							X	X			X	X	X	X	X				X		X	X		X	X	X	X	X	X	X		X	X	X	X				
19. How much CORN was harvested for GRAIN? . . . . Acres____ Bu.____ (70 lb. ear corn or 56 lb. shelled corn=1 bu. Report corn hogged off in question 21, not here.)	X	X	X	X	X	X	X	X	X	X	X	X	X	X	X	X	X	X	X	X	X	X	X	X	X	X	X	X	X	X	X	X	X	X	X	X	X	X		
(70 lb. ear corn or 56 lb. shelled corn=1 bu. Report corn hogged off in question 22, not here.)																																								X
20. How much CORN was cut for SILAGE? . . . . . Acres____ Tons____ (Green weight)																																								
21. How much CORN was hogged or grazed, or cut for green or dry fodder (ears not husked or snapped)? . . . . . Acres____ X X X (The total of the acres for questions 19 to 21 must equal the acres for question 18.)	X	X	X	X	X	X	X	X	X	X	X	X	X	X	X	X	X	X	X	X	X	X	X	X	X	X	X	X	X	X	X	X	X	X	X	X	X	X		
22. How much CORN was hogged, grazed, or cut for fodder or silage? . . . . . Acres____ X X X (The total of the acres for questions 19 and 22 must equal the acres for question 18.)																																								X
23. How much of last year's CORN crop was or will be SOLD? ☐ None . . Bushels ____ Value of this corn and other corn products sold or to be sold . . . . . ● $____/00 (Report landlord's share as sold except that used for seed or feed on this place.) (Dollars only)	X	X	X	X	X	X	X	X	X	X	X	X	X	X	X	X	X	X	X	X	X	X	X	X	X	X	X	X	X	X	X	X	X	X	X	X	X	X	X	X
SORGHUMS: (Milo, hegari, atlas, sorghum cane, kafir, "Egyptian corn," sweet sorghums, etc. Report sweet sorghum for sirup in question 104.)[2]							X	X					X						X		X	X	X		X	X	X	X												
SORGHUMS: (Milo, redtop, hegari, atlas, sorghum cane, kafir, "Egyptian corn," sweet sorghums, etc. Report sweet sorghum for sirup in question 103.)																														X										
SORGHUMS: (Milo, hegari, atlas, sorghum cane, kafir, "Egyptian corn," sweet sorghums, etc.)											X	X		X	X	X															X		X	X	X	X				X
24. How much SORGHUM was harvested for all purposes except sirup last year? . . . . . ☐ None ★____ (Acres)							X	X			X	X	X	X	X	X			X		X	X		X	X	X	X	X	X	X	X		X	X	X	X				X
If "None," check and skip to SMALL GRAINS, question [30].[5]							X	X			X	X	X	X	X	X			X		X	X		X	X	X	X	X	X	X	X		X	X	X	X				
If "None," check and skip to question [18].																																								X
Acres ____ Bu. ____ (1 ton heads=25 bu. grain)[7]							X	X			X	X	X	X	X	X					X	X		X	X	X	X	X	X	X	X		X	X						
25. How much SORGHUM was harvested for GRAIN or for SEED? . . . . . Acres ____ 100-lb. bags ____ (Either threshed or combined or fed in the head after cutting from stalk.)																																		X[6]	X[7]					X
26. How much SORGHUM was cut for SILAGE? . . Acres ____ Tons ____ (Green weight)							X	X			X	X	X	X	X	X					X	X		X	X	X	X	X	X	X	X		X	X	X	X				

[1] When question 11 was omitted for a State, "croppers or tenants" was deleted from question 14, except that "croppers or tenants" was deleted from question 14 for Delaware, West Virginia, and Oklahoma although question 11 was retained.
[2] "Parish" or "parishes" in Louisiana.
[3] Appropriate variations.
[4] "Do not include millet" added for North and South Dakota.
[5] "Maine" included for Arizona.
[6] Unit of measure for New Mexico, "100 lb."
[7] "1 ton heads=25 bu. grain" included in note for Arizona.

[X indicates States for which item was carried on questionnaire]

Questions 27–52	MAINE, N. H., VT., & R. I.	MASS. & CONN.	N. Y.	N. J.	PA.	OHIO	IND.	ILL.	MICH.	WIS.	MINN.	IOWA	MO.	N. & S. DAK.	NEBR.	KANS.	DEL.	MD. & D. C.	VA.	W. VA.	N. & S. CAR.	GA.	FLA.	KY.	TENN.	ALA. & MISS.	ARK.	LA.	OKLA.	TEXAS	MONT.	IDAHO	WYO.	COLO.	N. MEX.	ARIZ.	UTAH	NEV.	WASH.	OREG.	CALIF.
27. How much SORGHUM or cane was hogged or grazed, or cut for dry forage or hay? . . . . . Acres ____ Tons cut ____ (Dry weight) (Do not include acreage reported in question 26.) (The total of the acres for questions 25 to 27 must equal the acres for question 24.)							X	X			X	X	X	X	X	X					X	X		X	X	X	X	X	X		X		X	X	X	X					X
27. How much SORGHUM or cane was grazed or cut for dry forage or hay? . . . . . Acres ____ Tons cut ____ (Dry weight) (Do not include acreage reported in question 26.) (The total of the acres for questions 25 to 27 must equal the acres for question 24.)																														X											
27. How much SORGHUM or cane was hogged or grazed, or cut for dry forage or hay? . . . . . Acres ____ Tons cut ____ (Dry weight)																			X																						
28. How much SORGHUM or cane was cut for dry forage, hay, or for silage, or was grazed? . . . . . Acres ____ Tons cut ____ (Dry weight) (Do not include acreage reported in question 25.) (The total of the acres for questions 25 and 28 must equal the acres for question 24.)																																									X
29. ***What was the value of last year's SORGHUM crop which was or will be SOLD?*** . . . . . ☐ None ● $____/00 (Dollars only) (Report landlord's share as sold except that used for seed or feed on this place.)							X	X			X	X	X	X	X	X			X		X	X		X	X	X	X	X	X	X	X		X	X	X	X					X
SMALL GRAINS:																																									
WHICH OF THE FOLLOWING SMALL GRAIN CROPS WERE HARVESTED LAST YEAR—																																								
For each crop harvested, answer these three questions. → (Report grains combined as threshed.) (1) How many acres were harvested? (2) How much was harvested? (3) How much was sold or will be sold? (Include landlord's share as sold except that used for seed or feed on this place)	X	X	X	X	X	X	X	X	X	X	X	X	X	X	X	X	X	X	X	X	X	X	X	X	X	X	X	X	X	X	X	X	X	X	X	X	X	X	X	X
[30] GRAINS grown together and threshed as a MIXTURE? . . . . . ☐ None — Acres ★____ Bu. ____ Bu. sold ____ (Wheat and oats; wheat and barley; wheat and rye; oats and barley; oats and peas. Underline mixture.) [3]	X		X	X	X		X	X	X	X	X	X	X	X	X	X	X			X		X	X		X	X		X	X	X	X	X	X	X	X		X		X	X	[3] X
31. WHEAT threshed? . . . . . ☐ None — Acres ★____ Bu. ____ Bu. sold ____					X	X	X	X					X			X	X	X	X	X	X	X		X	X	X	X		X	X						[3] X				X
32. WINTER WHEAT threshed? . . ☐ None — Acres ★____ Bu. ____ Bu. sold ____			X					X	X	X	X	X			X	X															X	X	X	X	X		X	X	X	X	
33. SPRING WHEAT threshed? . . ☐ None — Acres ★____ Bu. ____ Bu. sold ____			X					X	X	X		X			X																X	X	X	X	X		X	X	X	X	
34. DURUM or MACARONI WHEAT threshed? . . . . . ☐ None — Acres ★____ Bu. ____ Bu. sold ____											X			X																											
35. OTHER SPRING WHEAT threshed? . . . . . ☐ None — Acres ★____ Bu. ____ Bu. sold ____											X			X																											
36. OATS threshed? . . . . . ☐ None — Acres ★____ Bu. ____ Bu. sold ____	X		X	X	X	X	X	X	X	X	X	X	X	X	X	X	X	X	X	X	X	X	X	X	X	X	X	X	X	X	X	X	X	X	[4] X	X	X	X		X
37. OATS cut when ripe or nearly ripe for feeding unthreshed? . . . . . ☐ None — Acres ★____ X X X X X X	X		X	X	X	X	X	X	X	X	X	X	X	X	X	X	X	X	X	X	X	X	X	X	X	X	X	X	X	X	X	X	X	X	X	X	X	X	X	
(Report oats cut green for hay in question 74.)	X		X	X	X	X	X	X	X	X	X	X	X	X	X	X	X	X	X	X	X	X	X	X	X	X	X	X	X	X											
(Report oat hay in question 74.)																															X	X	X	X	X	X	X	X	X	X	X
38. OATS GROWN ALONE threshed? . . . . . ☐ None — Acres ★____ Bu. ____ Bu. sold ____																																									
39. OATS cleaned out of vetch and peas harvested for seed? . . . . . ☐ None — X X X Bu. ____ Bu. sold ____																																								X	
40. BARLEY threshed? . . . . . ☐ None — Acres ★____ Bu. ____ Bu. sold ____	X		X	X	X	X	X	X	X	X	X	X	X	X	X	X	X	X	X	X	X	X		X	X		X		X	X	X	X	X	X	[3] X	X	X	X	X	[3] X
41. RYE threshed? . . . . . ☐ None — Acres ★____ Bu. ____ Bu. sold ____		X	X	X	X	X	X	X	X	X	X	X	X	X	X	X	X	X	X	X	X	X		X	X				X		X		X	X	X			X	X		
42. BUCKWHEAT threshed? . . . . ☐ None — Acres ★____ Bu. ____ Bu. sold ____	X		X		X	X	X		X	X	X							X	X	X																					
43. EMMER and SPELT threshed? . ☐ None — Acres ★____ Bu. ____ Bu. sold ____									X		X			X																											
44. FLAXSEED threshed? . . . . . ☐ None — Acres ★____ Bu. ____ Bu. sold ____									X	X	X	X		X		X												X	X	X					X						X
45. RICE threshed? . . . . . ☐ None — Acres ★____ 162-lb. bbl. ____ 162-lb. bbl. sold ____																											[4] X	X		X											[3] X
46. OTHER GRAIN threshed—Flaxseed, emmer, spelt, buckwheat? [1] . . . ☐ None — Acres ★____ Bu. ____ Bu. sold ____ (Underline kind.)	X		X	X	X	X	X	X	X		X		X	X	X	X	X	X	X	X	X	X	X	X	X	X	X	X	X		X	X	X	X	X	X	X	X	X	
47. ***What was the total value of all small grain crops, including grain straw, SOLD or to be sold?*** (*Crops reported in questions 39 to 46.*) [3] . . . . . ☐ None ● $____/00 (Dollars only)	X		X	X	X	X	X	X	X	X	X	X	X	X	X	X	X	X	X	X	X	X	X	X	X	X	X	X	X	X	X	X	X	X	X	X	X	X	X	X
SOYBEANS, COWPEAS, PEANUTS, AND VELVETBEANS: [2] (If grown with corn or other crops, report acreage of mixture in second column; if grown alone, report acreage in first column.) — Acres grown alone; Acres grown with other crops; Quantity harvested																																								
48. How many SOYBEANS were grown for all purposes last year? . . . . . ☐ None — ★____ ★____ X X X																																								
If "None," check and skip to question **[53]**.[3]																																								
49. How many SOYBEANS were harvested for BEANS? ____ ____ Bu. ____													X						X		X	X		X	X	X	X	X	X											
50. How many SOYBEANS were cut for HAY? . . . . . ____ ____ Tons ____																																								
51. How many SOYBEANS were hogged or grazed, or cut for silage? . . . . . ____ ____ X X X																																								
52. How many SOYBEANS were plowed under for green manure, not grazed or otherwise harvested? . . . . . ____ ____ X X X (The total of the acres for questions 49 to 52 must equal the acres for question 48.)																																								

[1] For Louisiana, the word "cane" was omitted.
[2] Appropriate variations.
[3] Quantity harvested and quantity sold in "100-lb. bags."
[4] Quantity harvested and quantity sold in "100 lb."
[5] Quantity harvested and quantity sold in "Bu."

[X indicates States for which item was carried on questionnaire]

Questions 48–68					MAINE, N. H., VT., & R. I.	MASS. & CONN.	N. Y.	N. J.	PA.	OHIO	IND.	ILL.	MICH.	WIS.	MINN.	IOWA	MO.	N. & S. DAK.	NEBR.	KANS.	DEL.	MD. & D. C.	VA.	W. VA.	N. & S. CAR.	GA.	FLA.	KY.	TENN.	ALA. & MISS.	ARK.	LA.	OKLA.	TEXAS	MONT.	IDAHO	WYO.	COLO.	N. MEX.	ARIZ.	UTAH	NEV.	WASH.	OREG.	CALIF.
SOYBEANS AND COWPEAS: [1]																																													
48. How many SOYBEANS were grown for all purposes last year?	☐ None	Acres ★																																											
If "None," check and skip to question [53]. [1]																																												
49. How many SOYBEANS were harvested for BEANS?	Acres ____	Bu. ____					X	X	X	X	X	X	X	X	X	X		X	X	X	X	X		X																					
50. How many SOYBEANS were cut for HAY?	Acres ____	Tons ____																																											
51. How many SOYBEANS were hogged or grazed, or cut for silage?	Acres ____	X X X																																											
52. How many SOYBEANS were plowed under for green manure, not grazed or otherwise harvested? (The total of the acres for questions 49 to 52 must equal the acres for question 48.)	Acres ____	X X X																																											
[53] How many COWPEAS were grown for all purposes last year?	☐ None	Acres ★																																										
If "None," check and skip to question [68]. [1]																																											
54. How many COWPEAS were harvested for DRY PEAS?	Acres ____	Bu. ____																																											
56. How many COWPEAS were cut for HAY?	Acres ____	Tons ____									X	X										X																						
57. How many COWPEAS were hogged or grazed, or cut for silage?	Acres ____	X X X																																											
58. [illegible]	Acres ____	X X X																																											
COWPEAS AND PEANUTS: [1] (If grown with corn or other crops, report acreage of mixture in second column; if grown alone, report acreage in first column.)	Acres grown alone	Acres grown with other crops	Quantity harvested																																										
[53] How many COWPEAS were grown for all purposes last year? (Include blackeyes, crowders, whippoorwills, purple hulls, etc.) ☐ None	★	★	X X X														X					X		X	X	X	X	X	X	X	X	X	X											
If "None," check and skip to question [59]. [1]																																													
54. How many COWPEAS were harvested for DRY PEAS?			Bu. ____																																										
55. How many COWPEAS were harvested for GREEN PEAS?			Bu. in shells ____																					X	X	X			X		X		X												
56. How many COWPEAS were cut for HAY?			Tons ____																																										
57. How many COWPEAS were hogged or grazed, or cut for silage?			X X X														X					X		X	X	X	X	X	X	X	X	X	X											
58. [illegible]			X X X																																										
[59] How many PEANUTS were grown for all purposes last year? ☐ None	★	★	X X X																																										
If "None," check and skip to question [62]. [1]																																												
60. How many PEANUTS were harvested for picking or threshing?			Lb. ____																			X		X	X	X		X	X	X	X	X	X					[2] X							
61. How many PEANUT vines or tops were saved for HAY or FORAGE? (Include tops or vines saved after picking or threshing, tops cut, and whole plants saved for hay. This acreage may also be included in the acres reported in question 60.)			Tons ____																																										
[62] How many VELVETBEANS were grown for all purposes last year? ☐ None	★	★	Bu. ____																					X	X	X			X		X														
[63] How many MUNGBEANS were harvested for BEANS last year? ☐ None	Acres ★	Bu. ____																														X													
DRY FIELD AND SEED BEANS AND PEAS: [1]																																													X
64. How many LIMA BEANS were harvested for DRY BEANS last year? ☐ None	Acres ★	100-lb. bags ____																																											
65. How many OTHER DRY FIELD and SEED BEANS were harvested for BEANS last year? (Blackeye, small white, pink, red kidney, pinto. Underline kind.) [1] ☐ None	Acres ★	100-lb. bags ____					[3] X						[3] X		[3] X				X																									X
[65] How many DRY FIELD and SEED BEANS were harvested for BEANS last year? (Pinto and all others.) [1] ☐ None	Acres ★	100-lb. bags ____	[3] X																																										
66. How many DRY FIELD and SEED PEAS, other than Austrian winter peas, were harvested for PEAS last year? (Alaska peas, Canada peas, garden seed peas. Underline kind.) [1] ☐ None	Acres ★	Pounds ____																																	[5] X								X	X	
66. How many DRY FIELD and SEED PEAS were harvested for PEAS last year? (Canada peas, garden seed peas. Underline kind.) [1] ☐ None	Acres ★	100-lb. bags ____					[3] X								[3] X				X																X		X	X						X
[67] How many OTHER DRY FIELD and SEED BEANS and PEAS were harvested for BEANS or PEAS last year? (Pea and navy beans, cranberry beans, red kidney beans, Alaska peas, Canada peas, and garden seed peas. Underline kind.) ☐ None	Acres ★	Bu. ____												X																														
68. *What was the value of last year's soybeans, cowpeas, peanuts, and velvetbeans which were or will be SOLD?* [1] (Report landlord's share as sold except that used for seed or feed on this place.)	☐ None	● $ ____/00 (Dollars only)	X				X	X	X	X	X	X	X	X	X	X	X	X	X	X	X	X	X	X	X	X	X	X	X	X	X	X	X	X	X	X	X	X	X	X	X	X	X	X	X

[1] Appropriate variations.
[2] Total acres only for New Mexico.
[3] Quantity harvested in "Bu."
[4] Quantity harvested in "Pounds."
[5] Quantity harvested in "100-lb. bags."

COMPOSITE AGRICULTURE QUESTIONNAIRE: 1950

[X indicates States for which item was carried on questionnaire]

Questions 69–96

MAINE, N. H., VT., & R. I. | MASS. & CONN. | N. Y. | N. J. | PA. | OHIO | IND. | ILL. | MICH. | WIS. | MINN. | IOWA | MO. | N. & S. DAK. | NEBR. | KANS. | DEL. | MD. & D. C. | VA. | W. VA. | N. & S. CAR. | GA. | FLA. | KY. | TENN. | ALA. & MISS. | ARK. | LA. | OKLA. | TEXAS | MONT. | IDAHO | WYO. | COLO. | N. MEX. | ARIZ. | UTAH | NEV. | WASH. | OREG. | CALIF.

HAY CROPS:

69. FROM how many acres of land was hay cut last year? . . . . . ☐ None (Acres)
(Do not include soybean or cowpea hay.)[1]

If "None," check and skip to question [79].

(Report mixed hay under the hay which made up the largest part of the mixture. For each hay, give total production of all cuttings. Count only once the acres of land from which cut when two or more cuttings of the same hay crop were made.)

	MAINE, N. H., VT., & R. I.	MASS. & CONN.	N. Y.	N. J.	PA.	OHIO	IND.	ILL.	MICH.	WIS.	MINN.	IOWA	MO.	N. & S. DAK.	NEBR.	KANS.	DEL.	MD. & D. C.	VA.	W. VA.	N. & S. CAR.	GA.	FLA.	KY.	TENN.	ALA. & MISS.	ARK.	LA.	OKLA.	TEXAS	MONT.	IDAHO	WYO.	COLO.	N. MEX.	ARIZ.	UTAH	NEV.	WASH.	OREG.	CALIF.
WHICH OF THE FOLLOWING HAY CROPS WERE CUT LAST YEAR—	X	X	X	X	X	X	X	X	X	X	X	X	X	X	X	X	X	X	X	X	X	X	X	X	X	X	X	X	X	X	X	X	X	X	X	X	X	X	X	X
For each kind of hay cut, answer these two questions → (1) From how many acres was hay cut last year? (2) How many tons were cut?																																								
70. ALFALFA for hay (or for dehydrating)? Acres ★ Tons	X	X	X	X	X	X	X	X	X	X	X	X	X	X	X	X	X	X	X	X	X	X		X	X	X	X	X	X	X	X	X	X	X	X	X	X	X	X	X
71. CLOVER OR TIMOTHY, alone or mixed, for hay? (Report sweetclover cut for hay in question 76.)[1] Acres ★ Tons	X	X	X	X	X	X	X	X	X	X	X	X	X	X	X	X	X	X	X	X	X	X	X	X	X	X	X	X	X	X	X	X	X	X	X	X	X	X	X	X
72. LESPEDEZA for hay? Acres ★ Tons						X	X	X			X	X		X	X	X	X	X	X	X	X	X		X	X	X	X	X	X											
73. VETCH or PEAS, alone or mixed with oats or other grains, cut FOR HAY? Acres ★ Tons																																						X		
74. OATS, WHEAT, BARLEY, RYE, or other small grain cut FOR HAY? Acres ★ Tons	X	X	X	X	X	X	X	X	X	X	X	X	X	X	X	X	X	X	X	X	X	X	X	X	X	X	X	X	X	X	X	X	X	X	X	X	X	X	X	X[2]
75. WILD HAY (prairie, range, or marsh grass) cut? Acres ★ Tons										X	X	X	X	X	X	X											X		X	X	X	X	X	X	X	X	X	X	X	X	X
76. ANY OTHER HAY? (Crested wheatgrass, orchard grass, lume grass, sweetclover, millets, Sudan grass, old meadows. Underline kind.)[1] Acres ★ Tons	X	X	X	X	X	X	X	X	X	X	X	X	X	X	X	X	X	X	X	X	X	X	X	X	X	X	X	X	X	X	X	X	X	X	X	X	X	X	X	X
77. ANY SILAGE made from grass or hay crops? Acres ★ Tons (Green Weight)	X	X	X	X	X	X	X	X	X	X	X	X	X	X	X	X	X	X	X	X	X	X		X	X	X	X	X										X	X	

(The sum of the acres in questions 70 to 77 must equal the total for question 69 except where two totally different hay crops were cut from the same land, such as grass cut for silage, followed by second growth cut for hay.)[1]

78. *How much of last year's hay was or will be SOLD?* . . . . . ☐ None Tons Value ● $ /00
(Report landlord's share as sold except that used for feed on this place.) (Dollars only).

	MAINE, N. H., VT., & R. I.	MASS. & CONN.	N. Y.	N. J.	PA.	OHIO	IND.	ILL.	MICH.	WIS.	MINN.	IOWA	MO.	N. & S. DAK.	NEBR.	KANS.	DEL.	MD. & D. C.	VA.	W. VA.	N. & S. CAR.	GA.	FLA.	KY.	TENN.	ALA. & MISS.	ARK.	LA.	OKLA.	TEXAS	MONT.	IDAHO	WYO.	COLO.	N. MEX.	ARIZ.	UTAH	NEV.	WASH.	OREG.	CALIF.
78. *How much of last year's hay was or will be SOLD?* ☐ None Tons Value ● $ /00	X	X	X	X	X	X	X	X	X	X	X	X	X	X	X	X	X	X	X	X	X	X	X	X	X	X	X	X	X	X	X	X	X	X	X	X	X	X	X	X

CLOVER SEED, ALFALFA, REDTOP, AND OTHER GRASS, AND OTHER FIELD SEED CROPS:[1]

[79] Was any clover seed, alfalfa seed, redtop, or other grass and field seed crops harvested last year?[1] ☐ No ☐ Yes

If "No," check and skip to question [96].

(Report production on a "clean seed" basis.)

	MAINE, N. H., VT., & R. I.	MASS. & CONN.	N. Y.	N. J.	PA.	OHIO	IND.	ILL.	MICH.	WIS.	MINN.	IOWA	MO.	N. & S. DAK.	NEBR.	KANS.	DEL.	MD. & D. C.	VA.	W. VA.	N. & S. CAR.	GA.	FLA.	KY.	TENN.	ALA. & MISS.	ARK.	LA.	OKLA.	TEXAS	MONT.	IDAHO	WYO.	COLO.	N. MEX.	ARIZ.	UTAH	NEV.	WASH.	OREG.	CALIF.
79. Was any clover seed, alfalfa seed, redtop, or other grass and field seed crops harvested last year?	X	X	X	X	X	X	X	X	X	X	X	X	X	X	X	X	X	X	X	X	X	X	X	X	X	X	X	X	X	X	X	X	X	X	X	X	X	X	X	X
80. How much ALFALFA SEED was harvested? Acres ★ Pounds						X[3]	X[4]		X[3]	X[3]	X[3]	X[3]		X[3]	X[3]	X[3]													X[3]		X	X	X	X	X	X	X	X		X
81. How much RED CLOVER SEED was harvested? Acres ★ Bushels			X	X	X	X	X[4]	X	X	X	X	X	X		X	X		X	X	X			X		X						X[5]						X[5]	X[5]	
82. How much LESPEDEZA SEED was harvested? Acres ★ Pounds							X[5]	X					X			X			X		X	X		X	X	X	X	X	X											
83. How much SWEETCLOVER SEED was harvested? Acres ★ Bushels											X	X		X	X	X															X[5]			X[5]							
84. How much TIMOTHY SEED was harvested? Acres ★ Bushels						X		X		X	X	X	X																												
85. How much REDTOP SEED was harvested? Acres ★ Pounds								X					X																												
86. How much SUDAN GRASS SEED was harvested? Acres ★ Pounds																																		X	X					
87. How much ALSIKE CLOVER SEED was harvested? Acres ★ Bushels						X		X	X	X[5]	X																					X[5]							X[5]	
88. How much LUPINE SEED was harvested? Acres ★ Pounds																						X																			
89. How much COMMON and PERENNIAL (English) RYEGRASS SEED was harvested? Acres ★ Pounds																																							X	
90. How much HAIRY VETCH SEED was harvested? Acres ★ Pounds																																							X	
91. How much OTHER VETCH SEED was harvested? (Willamette, common, purple, Hungarian.) Acres ★ Pounds																																							X	
92. How many AUSTRIAN WINTER PEAS, including Dixie Wonder, were harvested? Acres ★ Pounds																															X								X	X
93. How much CRIMSON CLOVER SEED was harvested? Acres ★ Bushels																										X															
94. What OTHER FIELD SEED CROPS were harvested? Alfalfa, red clover, lupine, rough winter peas, vetch, carpet grass, Dallis grass.[1] . . . . . ☐ None																																								
_____ (Give name) Acres ★ (Give quantity and unit of measure)	X[6]	X[6]	X	X	X	X	X	X	X	X	X	X	X	X	X	X	X[6]	X	X	X	X	X	X	X	X	X	X	X	X[6]	X	X	X	X	X	X	X	X	X	X	X	X
95. *What was the value of last year's lespedeza seed, clover, grass, and other field seed crops which where or will be SOLD?*[1] . . . . . ☐ None ● $ /00
(Report landlord's share as sold except that used for seed on this place.) (Dollars only)																																								

POTATOES:

[96] How many Irish Potatoes were harvested for home use or for sale last year? . . . . . ☐ None Acres ★ ÷ 10 = 100-lb. bags Value of sales ● $ /00
(If less than 10 bags were harvested, you need report acres.) (Dollars only) (Include landlord's share.)

	MAINE, N. H., VT., & R. I.	MASS. & CONN.	N. Y.	N. J.	PA.	OHIO	IND.	ILL.	MICH.	WIS.	MINN.	IOWA	MO.	N. & S. DAK.	NEBR.	KANS.	DEL.	MD. & D. C.	VA.	W. VA.	N. & S. CAR.	GA.	FLA.	KY.	TENN.	ALA. & MISS.	ARK.	LA.	OKLA.	TEXAS	MONT.	IDAHO	WYO.	COLO.	N. MEX.	ARIZ.	UTAH	NEV.	WASH.	OREG.	CALIF.
96. How many Irish Potatoes were harvested for home use or for sale last year? ☐ None Acres ★ ÷ 10 = Bu. Value of sales ● $ /00																																						X		

POTATOES:[1]

[96] How many Irish Potatoes were harvested for home use or for sale last year? . . . . . ☐ None Acres ★ ÷ 10 = Bu. Value of sales ● $ /00
(If less than 15 bushels were harvested, you need not report acres.) (Dollars only) (Include landlord's share)

	MAINE, N. H., VT., & R. I.	MASS. & CONN.	N. Y.	N. J.	PA.	OHIO	IND.	ILL.	MICH.	WIS.	MINN.	IOWA	MO.	N. & S. DAK.	NEBR.	KANS.	DEL.	MD. & D. C.	VA.	W. VA.	N. & S. CAR.	GA.	FLA.	KY.	TENN.	ALA. & MISS.	ARK.	LA.	OKLA.	TEXAS	MONT.	IDAHO	WYO.	COLO.	N. MEX.	ARIZ.	UTAH	NEV.	WASH.	OREG.	CALIF.
96. How many Irish Potatoes were harvested for home use or for sale last year? ☐ None Acres ★ ÷ 10 = Bu. Value of sales ● $ /00	X		X																																					

[1] Appropriate variations.
[2] Specified also "WILD OATS, VOLUNTEER GRAINS."
[3] Quantity harvested in "Bu."
[4] For Indiana, question specified harvested "last year."
[5] Quantity harvested in "Pounds."
[6] The word "OTHER" deleted.

[X indicates States for which item was carried on questionnaire; O indicates States for which vegetable was listed only in note following Question 147 "Other?"]

Questions 96–122	(1) How many acres were harvested? (Report tenths of an acre, if called for, such as 7/10, 1 1/10, etc.)	(2) How much was harvested?	(3) What is the value of the amount sold or to be sold? (Include landlord's share as sold except that used for seed or feed on this place)	MAINE, N. H., VT., & R. I.	MASS. & CONN.	N. Y.	N. J.	PA.	OHIO	IND.	ILL.	MICH.	WIS.	MINN.	IOWA	MO.	N. & S. DAK.	NEBR.	KANS.	DEL.	MD. & D. C.	VA.	W. VA.	N. & S. CAR.	GA.	FLA.	KY.	TENN.	ALA. & MISS.	ARK.	LA.	OKLA.	TEXAS	MONT.	IDAHO	WYO.	COLO.	N. MEX.	ARIZ.	UTAH	NEV.	WASH.	OREG.	CALIF.
POTATOES, COTTON, TOBACCO, ETC.[1]																																										
WHICH OF THE FOLLOWING CROPS WERE HARVESTED LAST YEAR— For each crop, answer these three questions →					X		X	X	X	X	X	X	X	X	X	X	X	X	X	X	X	X	X	X	X	X	X	X	X	X	X	X	X	X	X	X	X	X	X	X	X
[96] Irish Potatoes for home use or for sale? ☐ None (If less than 15 bushels were harvested, you need not report acres.)	Acres ★ /10	Bu.	● $ /00 (Dollars only)		X		X	X	X	X	X	X	X	X	X	X	X	X	X	X	X	X	X	X	X	X	X	X	X	X	X					X						
[96] Irish Potatoes for home use or for sale? ☐ None (If less than 10 bags were harvested, you need not report acres.)	Acres ★ /10	100-lb. bags	● $ /00 (Dollars only)																													X	X	X	X		X	X		X	X	X
97. Sweetpotatoes for home use or for sale? ☐ None (If less than 15 bushels were harvested, you need not report acres.)	Acres ★ /10	Bu.	● $ /00 (Dollars only)				X	X	X	X	X			X	X			X	X	X	X	X	X	X	X	X	X	X	X	X	X					X						
97. Sweetpotatoes for home use or for sale? ☐ None (If less than 1,000 pounds were harvested, you need not report acres.)	Acres ★ /10	Lb.	● $ /00 (Dollars only)																																							X
98. Cotton? ☐ None	Acres ★	Bales	● $ /00 (Dollars only) (Include cottonseed sold and given as pay for ginning)												X						X		X	X	X	X	X	X	X	X	X					X	X				X
99. Tobacco? ☐ None	Acres ★ /10	Lb.	● $ /00 (Dollars only)		X			X	X	X			X			X				X	X	X	X	X	X																	
100. Burley Tobacco? ☐ None	Acres ★ /10	Lb.	● $ /00 (Dollars only)																																							
101. Dark-Fired Tobacco? ☐ None	Acres ★ /10	Lb.	● $ /00 (Dollars only)																							X	X																
102. Dark Air-Cured Tobacco? ☐ None	Acres ★ /10	Lb.	● $ /00 (Dollars only)																																							
103. Sugarcane or Sorghum for Sirup? ☐ None	Acres ★ /10	Gal.	● $ /00 (Dollars only)																					X	X	X			X	X	X		X										
104. Sweet Sorghum for Sirup? ☐ None	Acres ★ /10	Gal.	● $ /00 (Dollars only)						X	X	X		X			X					X	X					X	X				X										
105. Sugarcane cut for Sugar or for sale to mills? ☐ None	Acres ★	Tons	● $ /00 (Dollars only)																												X											
106. Sugarcane cut for Seed? ☐ None	Acres ★	X X X	X X X																																							
107. Broomcorn? ☐ None	Acres ★	Lb. of brush	● $ /00 (Dollars only)								X								X												X					X	X					
108. Popcorn? ☐ None	Acres ★	100 lb. ear corn	● $ /00 (Dollars only)						X	X	X	X		X	X	X		X								X								X									
109. Sugar Beets for Sugar? ☐ None	Acres ★	Tons	● $ /00 (Dollars only)						X			X	X					X															X	X	X	X		X		X	X	X
110. Mint for Oil? ☐ None	Acres ★	Lb. of oil	● $ /00 (Dollars only)							X		X																														
111. Hops? ☐ None	Acres ★	Pounds	● $ /00 (Dollars only)																																					X	X	
112. Sugar-Beet Seed? ☐ None	Acres ★	Lb.	● $ /00 (Dollars only)																																		X					
113. Root and Grain Crops hogged or grazed, other than corn and sorghums? [1] ☐ None																																									
(Give name)	Acres ★	X X X	X X X							X		X			X	X	X	X	X					X	X		X			X	X	X	X	X	X	X		X	X	X
VEGETABLES FOR HOME USE AND FOR SALE:																																									
114. Were any vegetables, sweet corn, or melons harvested last year for home use? ☐ No ☐ Yes																																									
115. Were any vegetables, sweet corn, or melons harvested last year for sale for market or to canners or other processors? ☐ No. If "No," check and skip to question [149].[1] ☐ Yes. Answer questions 116 to 148.[1]				X	X	X	X	X	X	X	X	X	X	X	X	X	X	X	X	X	X	X	X	X	X	X	X	X	X	X	X	X	X	X	X	X	X	X	X	X	X
HOW MANY ACRES WERE HARVESTED LAST YEAR FOR SALE— (Report tenths of an acre, such as 7/10, 1/10, 1/2, etc. If two or more plantings of the same crop were made, either on the same land or on different land, report the total harvested acres of the several plantings. Include acres of vegetables harvested from land from which other crops were also harvested.)																																									
116. Globe artichokes?	Acres ★ /10																																								X
117. Asparagus?	Acres ★ /10			O	X	X	X	X	X	O	X	X	O	X	X	O	O	O	O	X	X	O	O	X	X	O	O	O	O	O	O	O	O	O	O	O	O	O	O	X	O	X
118. Green beans (snap, string, or wax)?	Acres ★ /10			X	X	X	X	X	X	X	X	X	X	X	X	X	O	X	O	X	X	X	X	X	X	X	X	X	X	X	X	X	X	X	X	X	X	X	X	X	X	X
119. Green lima beans?	Acres ★ /10			O	X	X	X	X	X	X	X	X	X	X	O	O	O	O	O	X	X	X	O	X	X	X	O	X	X	X	O	O	O	O	O	O	O	X	O	O	O	X
120. Beets (table)?	Acres ★ /10			X	X	X	X	X	X	O	X	X	X	O	O	O	O	O	O	O	X	O	O	O	O	O	O	O	O	O	O	O	O	O	O	O	O	O	O	X	O	
121. Broccoli?	Acres ★ /10			O	O	O	X	O	O	O	O	O	O	O	O	O	O			O	O	O	O	O		O					O				O		X			O	O	X
Brussels sprouts?	Acres ★ /10			O	O	O	O	O													O																				O	O	O
122. Cabbage?	Acres ★ /10			X	X	X	X	X	X	X	X	X	X	X	X	X	X	X	X	X	X	X	X	X	X	X	X	X	X	X	X	X	X	X	X	X	X	X	X	X	X	X

[1] Appropriate variations.
[2] Quantity harvested in "Tons of brush."

COMPOSITE AGRICULTURE QUESTIONNAIRE: 1950

[X indicates States for which item was carried on questionnaire; O indicates States for which vegetable was listed only in note following Question 147 "Other?"]

Questions 123–144		MAINE, N. H., VT., & R. I.	MASS. & CONN.	N. Y.	N. J.	PA.	OHIO	IND.	ILL.	MICH.	WIS.	MINN.	IOWA	MO.	N. & S. DAK.	NEBR.	KANS.	DEL.	MD. & D. C.	VA.	W. VA.	N. & S. CAR.	GA.	FLA.	KY.	TENN.	ALA. & MISS.	ARK.	LA.	OKLA.	TEXAS	MONT.	IDAHO	WYO.	COLO.	N. MEX.	ARIZ.	UTAH	NEV.	WASH.	OREG.	CALIF.
123. Cantaloups and muskmelons?	Acres ★ 10	O	O	X	X	X	X	X	X	X	X	X	X	X	X	O	X		X	X	X	O	X	X	O	O	X	X	X	X	O	X	O				X		X	O	
123. Cantaloups, honeyballs, honeydews, and muskmelons?	Acres ★ 10																X																	X	X	X		X				
123. Cantaloups, muskmelons, honeyballs, honeydews, casabas, Persians?	Acres ★ 10																																								X
124. Carrots?	Acres ★ 10	X	X	X	X	X	X	X	O	X	X	X	X	O	O	O	O	O	O	O	O	O	O	O	O	O	O	O	O	O	X	X	X	O	X	X	X	X	O	X	X	X
125. Cauliflower?	Acres ★ 10	O	X	X	X	X	O	O	O	O	X	O	O	O	O	O	O	O	O	O		O			O	O				O		O	O	O	O	X	O	X	O	O	O	X	X
126. Celery?	Acres ★ 10	O	X	X	X	X	X	X	O	O	X	O	O	O	O				O	O	O	O			X					O		O	O	O	O	X	O	X	X		O	O	X
Swiss chard?	Acres ★ 10	O	O	O	O	O	O	O	O	O	O														O					O		O						O					O
Chayote?	Acres ★ 10																								O																		O
Chinese cabbage?	Acres ★ 10	O	O	O	O	O	O	O	O	O	O	O	O	O	O		O								O									O					O			O
127. Collards?	Acres ★ 10																		O	O		O	X	O		O	O	O	O	O												
128. Sweet corn?	Acres ★ 10	X	X	X	X	X	X	X	X	X	X	X	X	X	X	X	X	X	X	X	X	X	X	X	X	X	X	X	X	X	O	X	X	X	X	X	X	X	X	X	X	X
Water cress?	Acres ★ 10	O	O	O		O	O												O	O																						
129. Cucumbers?	Acres ★ 10	X	X	X	X	X	X	X	X	X	X	X	X	X	O	O	O	X	X	X	O	X	X	X	X	O	X	X	X	O	X	O	O	O	X	O	O	O	O	O	O	X
Dandelions (greens)?	Acres ★ 10	O	O	O	O	O																									O											O
Dasheen?	Acres ★ 10																						O																			
130. Eggplant?	Acres ★ 10			O	X	O	O	O	O	O	O	O	O	O		O	O	O	O	O	O	O	O	X	O	O	O	O	O	O	O					O					O
Endive and chicory?	Acres ★ 10	O	O	O	O	O	O	O	O	O	O	O					O		O											O		O			O		O			O	
131. Escarole (include endive and chicory)? [1]	Acres ★ 10	O	O	O	O	O			O	O														X						O		O									O
Garlic?	Acres ★ 10	O	O	O																										O		O							O	O	O
132. Horseradish?	Acres ★ 10	O	O	O	O	O	O	O	O	X	O	O		O	X		O	O															O		O					O	O
133. Kale?	Acres ★ 10	O	O	O	O	O	O	O	O	O					O			O	O	O	X	O	O		O	X	O		O		O								O	O	O
Kohlrabi?	Acres ★ 10	O	O	O	O	O	O			O	O	O	O	O	O			O		O										O	O		O									
134. Lettuce and romaine?	Acres ★ 10	X	X	X	X	O	O	O	O	O	O	O	O	O	O	O	O	O	O	O	O	O	X	O	X	O	O	O	O	O	O	X	O	X	O	X	O	X	O	O	X	X	X
Mustard (greens)?	Acres ★ 10	O	O	O	O	O	O	O	O	O	O				O		O	O		O	O	O	O	O	O	O	O	O	O	O	O				O		O				O	O
135. Okra?	Acres ★ 10					O	O	O	O	O	O				O		O		O	O		O	X	X	O	O	O	O	O	O	O				O	O	O					O
136. Dry onions?	Acres ★ 10	O	X	X	X		X	X	X	X	X	X	X	O	O	O	O	O	O	O	O	O	O	O	O	O	O	O	O	X	X	X	O	X	O	X	X	X	X	X	X	X
137. Shallots and green onions?	Acres ★ 10	O	O	O	O	O	O	O	O	O	O	O	O	O	O	O	O	O	O	O	O	O	O	O	O	O	O	O	O	X	O	O	O	O	O	O	O	O	O	O	O	O
Parsley?	Acres ★ 10	O	O	O	O	O	O	O	O	O	O	O	O	O	O	O	O		O	O	O	O		O		O					O	O	O	O	O		O		O	O	O
Parsnips?	Acres ★ 10	O	O	O	O	O	O	O	O	O	O	O	O	O	O	O	O		O	O	O	O		O		O					O	O	O	O	O		O		O	O	O
138. English peas?	Acres ★ 10																					X	X	X	X	X	X	X	O	X	X											
138. Green peas?	Acres ★ 10	X	X	X	X	X	X	X	X	X	X	X	X	X	O	O	X	X	X	X	O										X	X	X	X	O	O	X	O	X	X	X	X
139. Hot peppers?	Acres ★ 10		O	O	O	O	O	O	O	O				O					O		O	O	O	O	O	O		X	O	O				O		O		O			
139. Hot peppers (chili peppers)?	Acres ★ 10																																		X							
146. Sweet peppers and pimientos?	Acres ★ 10	O	X	X	X	O	X	O	X	O	O	O	O	O	O	O	O	O	X	X	X	O	X	X	X	O	O	O	O	O	X	O	O			O	O	O	O	O	O	O
141. Pumpkins?	Acres ★ 10	O	O	O	O	O	O	O	X	O	O	O	O	O	O	O	O	O	O	O	O	O				O	O			O	O	O	O	O	O	O	O	O	O	O	O	O
Radishes?	Acres ★ 10	O	O	O	O	O	O	O	O	O	O	O	O	O	O	O	O	O	O	O	O	O	O	O	O	O	O	O	O	O	O	O	O	O	O	O	O	O	O	O	O	O
Rhubarb?	Acres ★ 10	O	O	O	O	O	O	O	O	O	O	O	O	O	O	O	O	O	O	O	O	O	O			O	O		O		O	O	O	O	O		O	O	O	O	O	O
Rutabagas?	Acres ★ 10	O		O	O	O				O	O	O			O	O			O	O	O	O	O	O			O		O		O	O	O	O	O				O	O	O
Salsify?	Acres ★ 10	O	O	O		O	O		O	O	O	O	O	O					O	O	O									O												O
142. Spinach?	Acres ★ 10	O	X	X	X	X	X	O	X	X	O	O	O	X	O	O	O	O	X	X	O	O	O	O	O	O	O	X	O	X	X	O	O	O	X	O	O	O	O	X	O	X
143. Squash?	Acres ★ 10	X	X	X	X	O	O	O	O	X	O	O	O	O	O	O	O	O	O	O	O	X	X	X	O	O	O	O	O	O	O	O	O	O	O	O	O	O	O	X	X	O
144. Tomatoes?	Acres ★ 10	X	X	X	X	X	X	X	X	X	X	X	X	X	X	X	X	X	X	X	X	X	X	X	X	X	X	X	X	X	X	X	X	X	X	X	X	X	X	X	X	X

[1] "Endive" only.
[2] Appropriate variations.

[X indicates States for which item was carried on questionnaire; O indicates States for which vegetable was listed only in note following Question 147 "Other?"]

Questions 145–185	MAINE, N. H., VT., & R. I.	MASS. & CONN.	N. Y.	N. J.	PA.	OHIO	IND.	ILL.	MICH.	WIS.	MINN.	IOWA	MO.	N. & S. DAK.	NEBR.	KANS.	DEL.	MD. & D. C.	VA.	W. VA.	N. & S. CAR.	GA.	FLA.	KY.	TENN.	ALA. & MISS.	ARK.	LA.	OKLA.	TEXAS	MONT.	IDAHO	WYO.	COLO.	N. MEX.	ARIZ.	UTAH	NEV.	WASH.	OREG.	CALIF.
145. Turnips? Acres ★ (10)	O	O	O	O	O	O	O	O	O	O	O	O	O	O	O	O	O	O	O	O	O	X	O	O	O	O	O	O	O	O	O	O	O	O	O	O	O	O	O	O
Turnip greens? Acres ★ (10)																						O																			
146. Watermelons? Acres ★ (10)	O	O	O	X	O	X	X	X	X	X	X	X	X	O	X	X	X	X	X	O	X	X	X	X	X	X	X	X	X	O	X	O	X	X	X	O	O	O	O	X
147. Other? (See list below.) _____ (Give name) Acres ★ (10)																																								
_____ (Give name) Acres ★ (10)	X	X	X	X	X	X	X	X	X	X	X	X	X	X	X	X	X	X	X	X	X	X	X	X	X	X	X	X	X	X	X	X	X	X	X	X	X	X	X	X
Beets (table) [1] Carrots [1] Eggplant [1] Lettuce and romaine [2] Mustard (greens) [1] Dry onions [1] Green onions and shallots [1] Hot peppers [1] Radishes [1] Rhubarb [1] Rutabagas [1] Spinach [1] Turnip greens [1]																																							
148. What was the value of all vegetables SOLD last year? ● $ _____/00 (Dollars only) (Include landlord's share. Do not include the value of Irish potatoes and sweetpotatoes sold.)																																								
BERRIES AND OTHER SMALL FRUITS:																																								
[149] Were any berries or other small fruits harvested last year for home use? ☐ No ☐ Yes	X	X	X	X	X	X	X	X	X	X	X	X	X	X	X	X	X	X	X	X	X	X	X	X	X	X	X	X	X	X	X	X	X	X	X	X	X	X	X	X
150. Were any berries or other small fruits harvested last year for sale? ☐ No. If "No," check and skip to question [159]. ☐ Yes																																								
HOW MANY WERE HARVESTED LAST YEAR FOR SALE— (Report tenths of an acre, such as $\frac{1}{10}$, $\frac{2}{10}$, $1\frac{1}{10}$, etc. Do not include nonbearing area.)																																								
151. Strawberries? Acres ★ (10) Quarts	X	X	X	X	X	X	X	X	X	X	X	X	X	X	X	X	X	X	X	X	X	X	X	X	X	X	[2] X	[3] X	X		X	X	X	X	X	X	X	[4] X	[4] X	[4] X
152. Blackberries and dewberries (tame)? Acres ★ (10) Quarts			X	X					X				X								X						X		X	X								[5] X	[4] X	
153. Raspberries (tame)? Acres ★ (10) Quarts	X	X	X	X	X	X	X	X	X	X	X	X				X		X		X											X	X		X		X		[4] X	[4] X	
154. Tame blueberries? Acres ★ (10) Quarts	X																																							
155. Wild blueberries? Acres ★ (10) Quarts																																								
156. Cranberries? Acres ★ (10) 100-lb. barrels		X																																					
157. Boysenberries, loganberries, and youngberries? Acres ★ (10) Quarts																										X												[4] X	[4] X	[4] X
158. Other? Blueberries, currants, gooseberries, tame raspberries.[1] _____ (Give name) Acres ★ (10) Quarts	X	X	X	X	X	X	X	X	X	X	X	X	X	X	X	X	X	X	X	X	X	X	X	X	X	X	X	X	X	X	X	X	X	X	X	X	[4] X	[4] X	[4] X
TREE FRUITS, NUTS, AND GRAPES:																																								
[159] Are any fruit or nut trees or grapevines on this place? ☐ No. If "No," check and skip to question [202]. ☐ Yes																																								
160. How much land is in bearing and nonbearing fruit orchards, groves, vineyards, and planted nut trees? ☐ Less than ½ acre OR Acres ★ (10) (Report tenths of an acre, such as $\frac{1}{10}$, $1\frac{1}{10}$, etc. Do not include berry acreage or nurseries.)	X	X	X	X	X	X	X	X	X	X	X	X	X	X	X	X	X	X	X	X	X	X	X	X	X	X	X	X	X	X	X	X	X	X	X	X	X	X	X	X
WHICH OF THE FOLLOWING KINDS OF FRUIT AND NUT TREES ARE ON THIS PLACE—																																								
For each kind, answer these three questions → (1) How many are trees or vines NOT of bearing age? (2) How many are trees or vines of bearing age? (3) How much was harvested in 1949? [6]																																								
161. APPLES? Bu.	X	X	X	X	X	X	X	X	X	X	X	X	X	X	X	X	X	X	X	X	X	X		X	X	X	X	X	X	X	X	X	X	X	X	X	X	[6] X	[6] X	
162. PEACHES? Bu.	X	X	X	X	X	X	X	X	X	X		X	X		X	X	X	X	X	X	X	X	X	X	X	X	X	X	X		X		X	X	X	X	[4] X	[4] X	
165. PEARS? Bu.	X	X	X	X	X	X	X	X	X	X	X	X	X		X	X	X	X	X	X	X	X	X	X	X	X	X	X	X		X		X	X	X	X	X			
166. BARTLETT PEARS? Tons (10)																																						X	X	
167. PEARS other than BARTLETT? Tons (10)																																								
168. CHERRIES? Lb.	X	X		X			X	X		X	X	X	X		X	X	X	X	X	X	X	X		X	X	X	X		X			X		X			X			
169. SOUR CHERRIES? Lb.			X		X	X			X																						X	X		X		X		X	X	
170. SWEET CHERRIES? Lb.																																								
171. PLUMS and PRUNES? Bu.	X	X	X	X	X	X	X	X	X	X	X	X	X	X	X	X		X	X	X	X	X	X	X	X	X	X	X	X	X	X	X	X	X	X	X	X	[7] X	[7] X	
174. APRICOTS? Bu.					X		X	X			X		X											X				X		X		X	X	X	X	X	[4] X	[4] X	
175. AVOCADOS? Lb.																						X																		
176. FIGS? Lb.																					X	X	X		X	X	X		X											
178. GRAPES? Lb.	X	X	X	X	X	X	X	X	X	X	X	X	X		X	X	X	X	X	X	X	X	X	X	X	X	X	X	X		X		X	X	X	X	X	X	X	X
182. IMPROVED and SEEDLING PECANS? [1] Lb.								X				X		X				X	[8]					X																
183. IMPROVED PECANS? (Budded, grafted, or top-worked.) Lb.																					X	X	X			X	X	X	X	X					X	X				
184. WILD or SEEDLING PECANS? Lb.																					X	X	X			X	X	X	X	X										
185. TUNG NUTS? Lb.																						X	X			X		X												

See California Separate

[1] Appropriate variations.
[2] Quantity harvested in "24-qt. crates."
[3] Quantity harvested in "24-pt. crates."
[4] Quantity harvested in "Pounds."
[5] For Washington and Oregon: "(Report fractional tons)."
[6] Quantity harvested in "Loose boxes."
[7] Quantity harvested in "Tons."
[8] "IMPROVED PECANS." No parenthetical note.

[X indicates States for which item was carried on questionnaire]

Questions 186–202 (except California)
Questions 161–202 (California only)

				MAINE, N. H., VT., & R. I.	MASS. & CONN.	N. Y.	N. J.	PA.	OHIO	IND.	ILL.	MICH.	WIS.	MINN.	IOWA	MO.	N. & S. DAK.	NEBR.	KANS.	DEL.	MD. & D. C.	VA.	W. VA.	N. & S. CAR.	GA.	FLA.	KY.	TENN.	ALA. & MISS.	ARK.	LA.	OKLA.	TEXAS	MONT.	IDAHO	WYO.	COLO.	N. MEX.	ARIZ.	UTAH	NEV.	WASH.	OREG.	CALIF.
186. WALNUTS (English or Persian)?			Lb.																																							X	X
188. FILBERTS and HAZELNUTS?			Lb.																																							X	X
189. OTHER TREE FRUITS and NUTS? Nectarines, Japanese persimmons, quinces, almonds, pecans.[1]				X	X	X	X	X	X	X	X	X	X	X	X	X	X	X	X	X	X	X	X	X	X	X	X	X	X		X			X	X	X	X	X		X	X	X	X
189. OTHER TREE FRUITS, except citrus, and NUTS? Apricots, quinces, Japanese persimmons, tung nuts, walnuts.[1]																									X				X		X							X					
(Give name)			(Give quantity and unit of measure)	X	X	X	X	X	X	X	X	X	X	X	X	X	X	X	X	X	X	X	X	X	X	X	X	X	X	X	X	X	X	X	X	X	X	X	X	X	X	X	X	X
WHICH OF THE FOLLOWING KINDS OF CITRUS FRUITS ARE ON THIS PLACE— For each kind, answer these three questions. →	(1) How many are trees NOT of bearing age?	(2) How many are trees of bearing age?	(3) How much was harvested in 1949–50 from the bloom of 1949?																							X				X		X[2]						X[2]					
190. ORANGES, including tangerines and mandarins?			Field boxes																										X														
191. TANGERINES and MANDARINS?			Field boxes																						X																			
192. TEMPLE ORANGES?			Field boxes																						X																			
193. VALENCIA ORANGES?			Field boxes																						X							X[3]							X					
194. NAVEL ORANGES?			Field boxes																						X															X					
195. OTHER ORANGES?			Field boxes																						X																			
196. OTHER ORANGES, including tangerines and mandarins?			Field boxes																													X[3]							X					
197. GRAPEFRUIT?			Field boxes																						X							X[3]							X					
198. LEMONS?			Field boxes																						X															X					
199. LIMES?			Lb.																						X																			
200. OTHER CITRUS? Tangeloes, citrons, kumquats, limequats.[1]																									X				X		X							X					
(Give name)			(Give quantity and unit of measure)																																										
[202] *What was the value of last year's crop of fruits and nuts, including berries and other small fruits, that were or will be SOLD?* (Report landlord's share as sold.) ☐ None ● $_____/00 (Dollars only)				X	X	X	X	X	X	X	X	X	X	X	X	X	X	X	X	X	X	X	X	X	X	X	X	X	X	X	X	X	X	X	X	X	X	X	X	X	X	X

See California Separate

Questions 161–202 CALIFORNIA only

TREE FRUITS, NUTS, AND GRAPES:

[159] Are any fruit or nut trees or grapevines on this place? ☐ No. If "No," check and skip to question [202]. ☐ Yes

160. How much land is in bearing and nonbearing fruit orchards, groves, vineyards, and planted nut trees? (Report tenths of an acre, such as $\frac{1}{10}$, $\frac{1}{5}$, etc. Do not include berry acreage or nurseries.) ☐ Less than ½ acre OR Acres ★ .10

WHICH OF THE FOLLOWING KINDS OF FRUIT AND NUT TREES ARE ON THIS PLACE? For each kind, answer these four questions →	(1) What is the total acreage in trees or vines of all ages? (Report tenths of an acre, such as $\frac{1}{10}$, $\frac{1}{5}$, etc.)	(2) How many trees or vines are NOT of bearing age? (number)	(3) How many trees or vines are of bearing age? (number)	(4) How much was harvested in 1949? (Report fruits on fresh basis except prunes, figs, and raisins. Report fractional tons)
161. Apples?	Acres .10			Tons .10
163. Clingstone peaches?	Acres .10			Tons .10
164. Freestone peaches?	Acres .10			Tons .10
166. Bartlett pears?	Acres .10			Tons .10
167. Pears other than Bartlett?	Acres .10			Tons .10
168. Cherries?	Acres .10			Tons .10
172. Plums?	Acres .10			Tons .10
173. Prunes?	Acres .10			Tons, dry weight .10
174. Apricots?	Acres .10			Tons .10
175. Avocados?	Acres .10			Lb. from 1949 bloom .10
176. Figs? (All varieties)	Acres .10			Tons, dry weight .10
177. Olives?	Acres .10			Tons from 1949 bloom .10
GRAPES: (Report according to variety, irrespective of use.)				
179. Table grapes? (Tokay, Malaga, Emperor, etc.)	Acres .10			Tons .10
180. Raisin grapes? (Thompson, Muscat, etc.)	Acres .10			Tons, fresh .10 / Tons, dried .10
181. Wine or juice grapes? (Zinfandel, Alicante, Carignane, etc.)	Acres .10			Tons .10
186. Walnuts, English?	Acres .10			Tons .10
187. Almonds?	Acres .10			Tons .10

TREE FRUITS, NUTS, AND GRAPES—Continued

WHICH OF THE FOLLOWING KINDS OF CITRUS FRUITS ARE ON THIS PLACE? For each kind, answer these four questions →	(1) What is the total acreage in trees of all ages? (Report tenths of an acre, such as $\frac{1}{10}$, $\frac{1}{5}$, etc.)	(2) How many trees are NOT of bearing age? (number)	(3) How many trees are of bearing age? (number)	(4) How much was harvested in 1948–49 from the bloom of 1948?
193. Valencia oranges?	Acres .10			Field boxes
194. Navel oranges?	Acres .10			Field boxes
196. Other oranges? (Include tangerines and mandarins)	Acres .10			Field boxes
197. Grapefruit?	Acres .10			Field boxes
198. Lemons?	Acres .10			Field boxes
201. Other tree fruits and nuts? Nectarines, Japanese persimmons, dates, pomegranates, quinces, chestnuts, filberts, pecans, loquats, citrons, kumquats, limes, limequats.				Harvested from the bloom of 1949
(Give name)	Acres .10			(Give quantity and unit of measure)
(Give name)	Acres .10			(Give quantity and unit of measure)

[202] *What was the value of last year's crop of fruits and nuts, including berries and other small fruits, that were or will be SOLD?* (Report landlord's share as sold.) ☐ None ● $_____/00 (Dollars only)

[1] Appropriate variations.
[2] "How much was harvested in 1948-49 from the bloom of 1948?"
[3] Quantity harvested in "Tons."

[X indicates States for which item was carried on questionnaire]

Questions 203–221	MAINE, N. H., VT., & R. I.	MASS. & CONN.	N. Y.	N. J.	PA.	OHIO	IND.	ILL.	MICH.	WIS.	MINN.	IOWA	MO.	N. & S. DAK.	NEBR.	KANS.	DEL.	MD. & D. C.	VA.	W. VA.	N. & S. CAR.	GA.	FLA.	KY.	TENN.	ALA. & MISS.	ARK.	LA.	OKLA.	TEXAS	MONT.	IDAHO	WYO.	COLO.	N. MEX.	ARIZ.	UTAH	NEV.	WASH.	OREG.	CALIF.
OTHER CROPS: [1]																																									
203. Have all the crops harvested last year on this place (question 15) been reported? Popcorn, rye, broomcorn, soybeans, melons for feed, or any other crops not mentioned. [2]																																									
☐ No. If "No," give below the name of the crop, acres harvested, and value of amount sold.																																								
_____ (Give name) Acres harvested ★ _____ _____ (Give quantity and unit of measure) Value of sales in 1949 ☐ None ● $_____/00 (Dollars only)																																									
☐ Yes																																								
NURSERY AND GREENHOUSE PRODUCTS, FLOWER AND VEGETABLE SEEDS AND PLANTS, AND BULBS: [2]																																								
204. Were any nursery or greenhouse products, flower or vegetable seeds or plants, flowers, or bulbs grown for sale last year? [2] ☐ No. If "No," check and skip to question [208]. ☐ Yes. (Report tenths of an acre, such as 1/10, 1 1/10, etc.)																																									
205. How many NURSERY PRODUCTS (trees, shrubs, vines, ornamentals, etc.) did you have last year? Acres ★ ___/10 Value of sales in 1949 ● $_____/00 (Dollars only)																																									
206. How many FLOWERS and FLOWERING PLANTS were grown for sale— (a) Under glass? Square feet _____ (b) In open? Acres ★ ___/10 Value of sales in 1949 ● $_____/00 (Dollars only)																																									
207. How many of the following were produced for sale: Vegetables grown under glass, flower seeds, vegetable seeds, vegetable plants, bulbs, and mushrooms— (a) Under glass or in house? Square feet _____ (b) In open? Acres ★ ___/10 Value of sales in 1949 ● $_____/00 (Dollars only)	X	X	X	X	X	X	X	X	X	X	X	X	X	X	X	X	X	X	X	X	X	X	X	X	X	X	X	X	X	X	X	X	X	X	X	X	X	X	X	X
Section IV.—LAND USE IN 1949																																									
[208] ***Acres in This Place***—(copy acres from question 15) → _____ (Acres)																																									
Now we want to distribute this land according to how it was used last year. After you have accounted for a field or plot do not count this land again. Be sure to account for all the land. Give only whole acres.																																									
209. From how many acres of land were CROPS HARVESTED (including hay cut) last year? ☐ None _____ (Acres) (This area may be obtained by adding the acres in the fields from which one or more crops were harvested or hay was cut last year, and the acres in nonbearing and bearing planted tree fruits, nuts, and grapes.)																																									
To be Filled By Census Enumerator: (a) Add acres of all crops (with ★ in Section III) and enter total here _____ (Acres) (b) From how many acres of land were two crops harvested last year? _____ (Acres) (c) Subtract the acres for (b) from (a) and enter difference here _____ (Acres) (This entry should be within three acres of the acres shown for question 209.)																																									
210. How many acres of cropland were used only for pasture (or grazing) last year? ☐ None _____ (Acres) (These totals must be the same)																																									
211. How many acres of cropland were in cultivated summer fallow last year? ☐ None _____ (Acres)														X	X	X													X	X	X	X	X	X	X	X	X	X	X	X	X
212. How many acres of cropland have not been accounted for? ☐ None _____ (Acres) (Include idle land, land in soil-improvement crops only, and land on which all crops failed.)																																									
213. How many acres of woodland were pastured (or grazed) last year? ☐ None _____ (Acres)																																									
214. How many acres of woodland were not pastured (or grazed) last year? ☐ None _____ (Acres)	X	X	X	X	X	X	X	X	X	X	X	X	X	X	X	X	X	X	X	X	X	X	X	X	X	X	X	X	X	X	X	X	X	X	X	X	X	X	X	X
215. How many acres were in other pasture (other than cropland pastured and woodland pastured)? ☐ None _____ (Acres)																																									
216. How many acres were in house lots, barn lots, lanes, roads, ditches, and wasteland? ☐ None _____ (Acres)																																									
Add these acres (questions 209, 210, 211, 212, 213, 214, 215, and 216) and enter the total here → _____ (Acres)														X	X	X													X	X	X	X	X	X	X	X	X	X	X	X
Add these acres (questions 209, 210, 212, 213, 214, 215, and 216) and enter the total here → _____ (Acres)	X	X	X	X	X	X	X	X	X	X	X	X	X				X	X	X	X	X	X	X	X	X	X	X														
Section V.—YEAR BEGAN OPERATION, AND OFF-FARM WORK AND OTHER INCOME IN 1949																																									
YEAR BEGAN OPERATION: 217. When did you begin to operate this place? _____ (Month) _____ (Year) (You need not report month if you began to operate this place before 1945.)																																									
OFF-FARM WORK AND OTHER INCOME: 218. How many days did you work last year off your farm? Include work at a nonfarm job, business, profession, or on someone else's farm. (Check one) (Do not include exchange work.) (1) ☐ None (2) ☐ 1 to 49 days (3) ☐ 50 to 99 days (4) ☐ 100 to 199 days (5) ☐ 200 days or more	X	X	X	X	X	X	X	X	X	X	X	X	X	X	X	X	X	X	X	X	X	X	X	X	X	X	X	X	X	X	X	X	X	X	X	X	X	X	X	X
219. Did any other member of your family living with you have a nonfarm job, business, profession, or work on someone else's farm last year? ☐ No ☐ Yes																																									
220. Did you have any income last year from any of the following sources—sale of products from land rented out, cash rent, boarders, old age assistance, pensions, veterans' allowances, unemployment compensation, interest, and help from members of your family? ☐ No ☐ Yes																																									
If "None" for question 218 and "No" for both questions 219 and 220, skip to question [222].																																									
221. Was the income which you and your family received from work off the farm and from other sources (listed in questions 218, 219, and 220) greater than the total value of all agricultural products sold from your place last year? ☐ No ☐ Yes																																									

[1] Omitted for reasons of space on some questionnaires.
[2] Appropriate variations.

[X indicates States for which item was carried on questionnaire]

Questions 222–237	MAINE, N. H., VT., & R. I.	MASS. & CONN.	N. Y.	N. J.	PA.	OHIO	IND.	ILL.	MICH.	WIS.	MINN.	IOWA	MO.	N. & S. DAK.	NEBR.	KANS.	DEL.	MD. & D. C.	VA.	W. VA.	N. & S. CAR.	GA.	FLA.	KY.	TENN.	ALA. & MISS.	ARK.	LA.	OKLA.	TEXAS	MONT.	IDAHO	WYO.	COLO.	N. MEX.	ARIZ.	UTAH	NEV.	WASH.	OREG.	CALIF.
Section VI.—IRRIGATION IN 1949																																									
[222] Of the total land in this place (reported in question 208), how many acres were IRRIGATED last year? (Do not count land occupied by buildings or roads, or other land not actually irrigated.) ☐ None ____ (Acres)	X	X	X	X	X	X	X	X	X	X	X	X	X				X	X	X	X	X	X	X	X	X	X														
If "None," check and skip to question **[230]**.																																								
229. How many acres in this place were irrigated by sprinklers last year? ☐ None ____ (Acres)																																								
Section VI.—IRRIGATION IN 1949																																								
[222] Of the total land in this place (reported in question 208), how many acres were IRRIGATED last year? ☐ None ____ (Acres) (Do not count land occupied by buildings or roads, or other land not actually irrigated.)																																								
If "None," check and skip to question **[230]**.																																								
223. Of the land from which crops were harvested (reported in question 209), how many acres were IRRIGATED? ☐ None ____ (Acres)																																								
224. Of the land used only for pasture or grazing (reported in questions 210, 213, and 215)— (These totals must be the same)																																								
(a) How many acres were IRRIGATED wild grass pasture? ☐ None ____ (Acres)																																								
(b) How many acres were IRRIGATED tame grass pasture? (Include irrigated alfalfa or clover used only for pasture.) ☐ None ____ (Acres)																																								
225. Of the cropland not harvested and not pastured (reported in questions 211 and 212), how many acres were IRRIGATED? ☐ None ____ (Acres)																																								
Add the acres in questions 223, 224, and 225 and enter the total here → ____ (Acres)																																								
226. Was all land in harvested crops irrigated last year? (Or are acres in question 223 same as in question 209?) ☐ No ☐ Yes																																								
If "No"—																																								
(a) What are the names of crops that had the entire acreage irrigated? (If all orchard was irrigated, report "Orchard" as one crop.)																																								
1. ____ 2. ____ 3. ____														X	X	X							X				X	X	X	X	X	X	X	X	X	X	X	X	X	X
4. ____ 5. ____ 6. ____																																									
(b) What are the names of crops that had only part of the acreage irrigated? (If any orchard was irrigated, report "Orchard" as one crop.)																																								
1. ____ 2. ____ 3. ____																																								
227. Does this place obtain irrigation water by means of its own individual supply ditches or pipe lines, or its own individual wells, pumps, diversion dams, or reservoirs? ☐ No ☐ Yes																																								
If "Yes"—																																								
(a) How many acres were irrigated last year with water obtained by these means? ☐ None Acres ____ (To enumerator: If "Yes," fill out Irrigation Questionnaire I-1.) Office Use Only																																								
228. (a) What is the name of each supply ditch or pipe line (or its owner) not operated by this place individually, that delivered irrigation water on this place last year? ☐ None (b) How many acres were irrigated with water delivered by each?																																								
Name ____ Acres ____																																								
Name ____ Acres ____ (Total of acres in questions 227 (a) and 228 (b) must equal or exceed the acres in question 222.)																																								
229. How many acres in this place were irrigated by sprinklers last year? ☐ None ____ (Acres)																																								
Section VII.—FOREST PRODUCTS IN 1949																																								
[230] ***How much was received last year from the sale of standing timber?*** ☐ None sold ● $____/00 (Dollars only)	X	X	X	X	X	X	X	X	X	X	X	X	X	X	X	X	X	X	X	X	X	X	X	X	X	X	X	X	X	X	X	X	X	X	X	X	X	X	X	X
231. (a) Were any forest products cut last year? (We want a report of the firewood, fence posts, sawlogs, etc., cut for home use or for sale.) ☐ No ☐ Yes																					X	X	X			X		X													
(b) Was any gum for naval stores produced last year? ☐ No ☐ Yes																																								
If "No" in questions 231 (a) and (b), check and skip to question **[243]**.																																								
231. Were any forest products cut last year? (We want a report of the firewood, fence posts, sawlogs, etc., cut for home use or for sale.) ☐ No ☐ Yes	X	X	X	X	X	X	X	X	X	X	X	X	X	X	X	X	X	X	X	X				X	X		X		X	X	X	X	X	X	X	X	X	X	X	X
If "No," check and skip to question **[243]**.[1]																																								
232. How much FIREWOOD and FUELWOOD was cut last year on this place? ☐ None Cords ____ (4' x 4' x 8')																			X		X	X	X	X	X															
232. How much FIREWOOD was cut last year on this place? ☐ None Cords ____ (4' x 4' x 8')	X	X	X	X	X	X	X	X	X	X	X	X	X	X	X	X	X	X		X						X	X	X	X	X	X	X	X	X	X	X	X	X	X	X
233. How many FENCE POSTS were cut last year on this place? ☐ None Number ____	X	X	X	X	X	X	X	X	X	X	X	X	X	X	X	X	X	X	X	X	X	X	X	X	X	X	X	X	X	X	X	X	X	X	X	X	X	X	X	X
234. How many SAWLOGS and VENEER LOGS were cut last year on this place? ☐ None Board feet ____	X	X	X	X	X	X	X	X	X	X	X	X	X	X	X	X	X	X	X	X	X	X	X	X	X	X	X	X	X	X	X	X	X	X	X	X	X	X	X	X
235. How much PULPWOOD was cut last year on this place? ☐ None Cords ____	X		X		X				X	X	X								X	X	X	X	X		X	X	X	X		X								X	X	
236. How many PILING and POLES were cut last year on this place? ☐ None Number ____	X		X	X	X				X	X	X							X	X	X	X	X	X		X	X	X	X		X	X	X						X	X	X
237. ***How much was received last year from the sale of firewood, fence posts, logs, lumber, pulpwood, and piling and poles?*** ☐ None sold ● $____/00 (Dollars only)	X	X	X	X	X	X	X	X	X	X	X	X	X	X	X	X	X	X	X	X	X	X	X	X	X	X	X	X	X	X	X	X	X	X	X	X	X	X	X	X

[1] Question 236 (b): "What are the names, acres, and quantity harvested of the crops that had only part of the acreage irrigated."
[2] Appropriate variations.

[X indicates States for which item was carried on questionnaire]

Questions 238–256	MAINE, N. H., VT., & R. I.	MASS. & CONN.	N. Y.	N. J.	PA.	OHIO	IND.	ILL.	MICH.	WIS.	MINN.	IOWA	MO.	N. & S. DAK.	NEBR.	KANS.	DEL.	MD. & D. C.	VA.	W. VA.	N. & S. CAR.	GA.	FLA.	KY.	TENN.	ALA. & MISS.	ARK.	LA.	OKLA.	TEXAS	MONT.	IDAHO	WYO.	COLO.	N. MEX.	ARIZ.	UTAH	NEV.	WASH.	OREG.	CALIF.
238. *How much was received last year from the sale of gum for naval stores, bark, bolts, Christmas trees, hewn ties, mine timber, and other miscellaneous forest products?.* ☐ None sold ● $_____/00 (Dollars only)																					X	X	X			X	X	X		X											
238. *How much was received last year from the sale of bark, bolts, Christmas trees, hewn ties, mine timber, staves,[1] maple sirup, maple sugar, and other miscellaneous forest products?.* ☐ None sold ● $_____/00 (Dollars only)							X	X			X	X	X							X																			
238. *How much was received last year from the sale of bark, bolts, Christmas trees, hewn ties, mine timber, and other miscellaneous forest products?* ☐ None sold ● $_____/00 (Dollars only)	X	X	X	X	X	X			X	X				X	X	X	X	X	X					X	X				X		X	X	X	X	X	X	X	X	X	X
[239] How many MAPLE TREES were TAPPED last year? ☐ None Number _____																																								
If "None," check and skip to question [243].																																								
240. How much MAPLE SIRUP was made last year? . . . . . Gallons _____	X	X	X		X	X			X	X								X																					
241. How much MAPLE SUGAR was made last year? . . . . . Pounds _____																																								
242. *How much was received last year from the sale of maple sirup and maple sugar?.* ☐ None sold ● $_____/00 (Dollars only)																																								
Section VIII.—PASTURE RECEIPTS IN 1949																																								
[243] How much was received last year from the sale of pasture or grazing privileges? (Livestock pastured for others on a per-head basis, at so much per month, etc.) ☐ None ● $_____/00 (Dollars only)	X	X	X	X	X	X	X	X	X	X	X	X	X	X	X	X	X	X	X	X	X	X	X	X	X	X	X	X	X											
Section VIII.—PASTURE RECEIPTS AND GRAZING PERMITS IN 1949																																								
[243] How much was received last year from the sale of pasture or grazing privileges? (Livestock pastured for others on a per-head basis, at so much per month, etc.) ☐ None ● $_____/00 (Dollars only)																																								
244. Do you have a grazing permit? (From the U. S. Forest Service, Grazing Service, etc.) ☐ No ☐ Yes																																								
If "Yes," all animals belonging to you which are on these permit lands must be included in this questionnaire. Also, give the following information:																														X	X	X	X	X	X	X	X	X[3]	X	X
(Name of agency or Grazing Association) (Post Office) (State)																																								
(Name of agency or Grazing Association) (Post Office) (State)																																								
Section IX.—LIVESTOCK ON THIS PLACE, APRIL 1, 1950, AND LIVESTOCK PRODUCTION IN 1949	X	X	X	X	X	X	X	X	X	X	X	X	X	X	X	X	X	X	X	X	X	X	X	X	X	X	X	X	X	X	X	X	X	X	X	X	X	X	X	X
Include all animals on this place owned by you and by others.	X	X	X	X	X	X	X	X	X	X	X	X	X		X	X	X	X	X	X	X			X	X															
Include all animals on this place owned by you and by others. Also, any animals belonging to this place but grazing on national forests or on open range.														X																								X		
Include all animals on this place owned by you and by others. Also, any animals belonging to this place but grazing on open range.																						X	X			X	X	X	X												
Include all animals on this place owned by you and by others. Also, any animals belonging to this place but grazing on national forests, grazing districts, or on open range.																														X	X	X	X	X	X	X	X		X	X
MULES AND HORSES, APRIL 1, 1950:																																								
245. Are any mules, horses, or ponies on this place? ☐ No ☐ Yes If "No," check and skip to question [248].																																								
246. How many are MULES and MULE COLTS of all ages? . . . . . (Number)																																								
247. How many are HORSES and COLTS of all ages, including ponies? . . . . (Number)																																								
CATTLE AND CALVES, APRIL 1, 1950:																																								
[248] How many cattle and calves of all ages are on this place? (Include all cattle and calves, both dairy and beef, on this place.) . . . ☐ None (Number)																																								
If "None," check and skip to question [257].																																								
OF THE TOTAL CATTLE AND CALVES ON THIS PLACE—	X	X	X	X	X	X	X	X	X	X	X	X	X	X	X	X	X	X	X	X	X	X	X	X	X	X	X	X	X	X	X	X	X	X	X	X	X	X	X	X
249. How many are COWS? Include heifers that have calved. . . . . (Number)																																								
250. How many are CALVES born since Jan. 1, this year? (Include only the calves that are on this place.) . . . . . (Number)																																								
251. How many are heifers and heifer calves born before Jan. 1, this year? (Do not include any heifers that have calved.) . . . (Number)																																								
252. How many are bulls, bull calves, steers, and steer calves born before Jan. 1, this year? (The total of the numbers for questions 249 to 252 must equal the number for question 248.) . . . . . (Number)																																								
COWS MILKED YESTERDAY:																																								
253. How many COWS and HEIFERS were MILKED YESTERDAY? ☐ None (Number)																																								
254. How many MILK COWS were on this place yesterday? Include dry milk cows and milk heifers that have calved. . . . . ☐ None (Number)																																								
255. How many gallons of MILK were produced yesterday? . . . . . (Gallons)																																								
256. How many pounds of BUTTER were CHURNED last week? . . ☐ None (Pounds)																																								

[1] "Staves" specified in Illinois only.
[2] Also specified "holly."
[3] "Grazing Service" not specified.

[X indicates States for which item was carried on questionnaire]

Questions 257–280	MAINE, N. H., VT., & R. I.	MASS. & CONN.	N. Y.	N. J.	PA.	OHIO	IND.	ILL.	MICH.	WIS.	MINN.	IOWA	MO.	N. & S. DAK.	NEBR.	KANS.	DEL.	MD. & D. C.	VA.	W. VA.	N. & S. CAR.	GA.	FLA.	KY.	TENN.	ALA. & MISS.	ARK.	LA.	OKLA.	TEXAS	MONT.	IDAHO	WYO.	COLO.	N. MEX.	ARIZ.	UTAH	NEV.	WASH.	OREG.	CALIF.
HOGS AND PIGS, APRIL 1, 1950:																																									
[257] How many hogs and pigs of all ages, including sows and boars, are on this place? ☐ None ____ (Number)																																									
If "None," check and skip to question **[260]**.																																									
258. How many are less than 4 months old? ____ (Number)	X	X	X	X	X	X	X	X	X	X	X	X	X	X	X	X	X	X	X	X	X	X	X	X	X	X	X	X	X	X	X	X	X	X	X	X	X	X	X	X
259. How many are 4 months old and over? ____ (Number)																																									
(The total of the numbers for questions 258 and 259 must equal the number for question 257.)																																									
SHEEP AND LAMBS, APRIL 1, 1950:																																									
[260] How many ewes, rams, wethers, and lambs of all ages are on this place? ☐ None ____ (Number)	X	X	X	X	X	X	X	X	X	X	X	X	X	X	X	X	X	X	X	X	X	X	X	X	X	X	X	X	X	X	X	X	X	X	X	X	X	X	X	X
If "None," check and skip to question **[272]**.[1]																																									
261. Of the total, how many are LAMBS born since October 1, last year? ____ (Number)																																									
262. Of the total sheep and lambs born before October 1, last year, how many are—																																									
(*a*) EWES? ____ (Number)	X	X	X	X	X	X	X	X	X	X	X	X	X	X		X	X	X	X	X	X	X	X	X	X	X	X	X	X												
(*c*) RAMS and WETHERS? ____ (Number)																																									
(The total of the numbers for questions 261 to 262 (c) must equal the number for question 260.)																																									
262. Of the total sheep and lambs born before October 1, last year, how many are—																																									
(*a*) YEARLING EWES? ____ (Number)																																									
(*b*) OLDER EWES? ____ (Number)														X																X	X	X	X	X	X	X	X	X	X	X	X
(*c*) RAMS and WETHERS? ____ (Number)																																									
(The total of the numbers for questions 261 to 262 (c) must equal the number for question 260.)																																									
GOATS, APRIL 1, 1950, AND MOHAIR AND GOAT MILK IN 1949:																																									
[263] Are any goats or kids on this place or were any kept last year? ☐ No. If "No," check and skip to question **[270]**. ☐ Yes																																									
264. How many GOATS and KIDS of all ages are on this place? ____ (Number)																																									
265. How many are ANGORA GOATS and KIDS? ____ (Number)																																									
266. How many are OTHER GOATS and KIDS? ____ (Number)																																									
(The total of the numbers for questions 265 and 266 must equal the number for question 264.)																																									
267. How many goats and kids were CLIPPED last year? ____ (Number)														X																X				X	X	X		X	X	
268. How many pounds of MOHAIR and KID HAIR were CLIPPED last year, including both spring and fall shearings? ____ (Pounds)																																									
269. ***What was the value of goats and kids and goat milk SOLD and mohair clipped last year?*** ● $____/00 (Dollars only)																																									
RABBITS AND FUR ANIMALS IN CAPTIVITY:																																									
[270] Are any of the following on this place or were any kept last year—																																									
(*b*) DOMESTIC RABBITS? ☐ No ☐ Yes																																									
(*c*) FUR ANIMALS in captivity? ☐ No ☐ Yes																																									
If "No" in both (*b*) and (*c*), check and skip to question **[274]**.																																									
271. ***What was the value of rabbits (alive or dressed), fur animals, and pelts SOLD in 1949?*** ☐ None ● $____/00 (Dollars only)																																									
GOATS; RABBITS; AND FUR ANIMALS IN CAPTIVITY:																																									
[272] Are any of the following on this place or were any kept last year—																																									
(*a*) GOATS? ☐ No ☐ Yes																																									
(*b*) DOMESTIC RABBITS? ☐ No ☐ Yes																																									
(*c*) FUR ANIMALS in captivity? ☐ No ☐ Yes																																									
If "No" in (*a*), (*b*), and (*c*), check and skip to question **[274]**.	X	X	X	X	X	X	X	X	X	X	X	X	X		X	X	X	X	X	X	X	X	X	X	X	X	X	X	X		X	X	X	X			X	X		
273. ***What was the value of mohair clipped; and what was the value of goats and kids, goat milk, rabbits (alive or dressed), fur animals, and pelts SOLD in 1949?*** ☐ None ●$____/00 (Dollars only)																																									
SOWS AND GILTS FARROWING:																																									
[274] How many sows and gilts have farrowed since December 1, last year? ☐ None ____ (Number)																																									
275. How many sows and gilts are expected to farrow between now and June 1, this year? ☐ None ____ (Number)																																									
ANIMALS SOLD ALIVE IN 1949:																																									
WHICH OF THE FOLLOWING ANIMALS WERE SOLD ALIVE LAST YEAR (1949)—																																									
(Report as sold animals received by or sold for your landlord. Report all sales for last year whether or not made from this place.)	X	X	X	X	X	X	X	X	X	X	X	X	X	X	X	X	X	X	X	X	X	X	X	X	X	X	X	X	X	X	X	X	X	X	X	X	X	X	X	X
For each kind, answer these two questions. → (1) How many were sold? (2) What was the value of sales in 1949?																																									
276. HOGS and PIGS sold (last year, 1949)? ☐ None ____ (Number) ● $____/00 (Dollars only)																																									
277. CALVES sold (last year, 1949)? ☐ None ____ (Number) ● $____/00 (Dollars only)																																									
278. CATTLE, not counting calves, sold (last year, 1949)? ☐ None ____ (Number) ● $____/00 (Dollars only)																																									
279. SHEEP and LAMBS sold (last year, 1949)? ☐ None ____ (Number) ● $____/00 (Dollars only)																																									
280. HORSES and MULES sold (last year, 1949)? ☐ None ____ (Number) ● $____/00 (Dollars only)																																									

[1] Appropriate variations.

[X indicates States for which item was carried on questionnaire]

Questions 281–309	MAINE, N. H., VT., & R. I.	MASS. & CONN.	N. Y.	N. J.	PA.	OHIO	IND.	ILL.	MICH.	WIS.	MINN.	IOWA	MO.	N. & S. DAK.	NEBR.	KANS.	DEL.	MD. & D. C.	VA.	W. VA.	N. & S. CAR.	GA.	FLA.	KY.	TENN.	ALA. & MISS.	ARK.	LA.	OKLA.	TEXAS	MONT.	IDAHO	WYO.	COLO.	N. MEX.	ARIZ.	UTAH	NEV.	WASH.	OREG.	CALIF.
FARM BUTCHERING IN 1949:																																									
281. Were any hogs, calves, cattle, sheep, or lambs butchered last year on your place or for you? ☐ No. ☐ Yes. If "No," check and skip to question [287].																																									
282. How many HOGS and PIGS were butchered last year? ☐ None (Number)	X	X	X	X	X	X	X	X	X	X	X	X	X	X	X	X	X	X	X	X	X	X	X	X	X	X	X	X	X	X	X	X	X	X	X	X	X	X	X	X
283. How many CALVES were butchered last year? ☐ None (Number)																																								
284. How many CATTLE, not counting calves, were butchered last year? ☐ None (Number)																																								
285. How many SHEEP and LAMBS were butchered last year? ☐ None (Number)																													X	X	X	X	X	X	X	X	X	X	X	X
286. *How much was received from the sale of meat, lard, hides, and other products from animals butchered last year (1949)?* (Report as sold any meat or meat products received by or sold for your landlord.) ☐ None sold ● $_____/00 (Dollars only)	X	X	X	X	X	X	X	X	X	X	X	X	X	X	X	X	X	X	X	X	X	X	X	X	X	X	X	X	X	X	X	X	X	X	X	X	X	X	X	X
DAIRY PRODUCTS SOLD IN 1949: (Report all sales for last year whether or not made from this place. Report as sold dairy products received by or sold for your landlord.)																																								
[287] Was any milk, cream, butter, or cheese sold last year (1949)? ☐ No. ☐ Yes. If "No," check and skip to question [291].																																								
288. How much WHOLE MILK was sold last year? ☐ None sold (1. Lb. of milk_____ OR 2. Lb. of butterfat_____ OR 3. Gallons of milk_____) Value of sales in 1949 ● $_____/00 (Dollars only)	[1] X	X	[1] X	[1] X	[1] X	X	X	X	X	X	X	X	X	X	X	X	[1] X	[1] X	[1] X	[1] X	X	X	[1] X	[1] X	[1] X	[1] X	[1] X	[1] X	[1] X	X	X	X	X	X	X	X	X	X	X	X
289. How much CREAM was sold last year? ☐ None sold Pounds of butterfat_____ Value of sales in 1949 ● $_____/00 (Dollars only) (If cream sold by gallon, multiply the number of gallons by 2½ to get pounds of butterfat.)																																								
290. *How much was received from the sale of BUTTER, BUTTERMILK, SKIM MILK, and CHEESE last year? Do not include whole milk and cream.* ☐ None sold ● $_____/00 (Dollars only)																																								
WOOL SHORN IN 1949:																																								
[291] How many sheep and lambs were shorn last year (1949)? ☐ None (Number) If "None," check and skip to question [294].																																								
292. How many pounds of wool were shorn last year (1949)? (Pounds)																																								
293. *What was the value of the wool shorn last year (1949)?* ● $_____/00 (Dollars only)	X	X	X	X	X	X	X	X	X	X	X	X	X	X	X	X	X	X	X	X	X	X	X	X	X	X	X	X	[2] X	X	X	X	X	X	X	X	X	X	X	[2] X
POULTRY, APRIL 1, 1950, AND PRODUCTION IN 1949:																																								
[294] Are any chickens, turkeys, or other poultry on this place or were any kept last year? ☐ No. ☐ Yes. If "No," check and skip to question [302].																																								
295. How many CHICKENS, 4 months old and over, are on this place? ☐ None Number on hand_____																																								
296. How many CHICKENS, including cockerels, pullets, and baby chicks, were SOLD last year? (Do not include baby chicks.) ☐ None Number_____ Value of sales in 1949 ● $_____/00 (Dollars only)																																								
297. How many dozens of chicken EGGS were SOLD last year? ☐ None Dozens_____ Value of sales in 1949 ● $_____/00 (Dollars only)																																								
298. How many TURKEYS were RAISED last year? (Include those raised from poults bought, hatched on this place, or raised under contract, whether sold, eaten, or now on hand.) ☐ None Number raised_____																																								
299. How many TURKEYS, 4 months old and over, are on this place? ☐ None Number on hand_____																																								
300. How many DUCKS, GEESE, and other poultry (not counting chickens and turkeys) were RAISED last year? ☐ None (Give name) Number raised_____																																								
301. *How much was received from the sale of TURKEYS and TURKEY EGGS, and DUCKS, GEESE, and THEIR EGGS last year?* (Do not include chickens and chicken eggs.) ☐ None sold Value of sales in 1949 ● $_____/00 (Dollars only)	X	X	X	X	X	X	X	X	X	X	X	X	X	X	X	X	X	X	X	X	X	X	X	X	X	X	X	X	X	X	X	X	X	X	X	X	X	X	X	X
BEES AND HONEY IN 1949:																																								
[302] Were any bees owned by you last year? ☐ No. ☐ Yes. If "No," check and skip to question [306].																																								
303. How many hives of BEES did you own last year? Number_____																																								
304. How many pounds of HONEY were produced last year by your bees? Pounds_____																																								
305. *What was the value of last year's honey and wax SOLD or to be sold, and bees SOLD?* ☐ None sold Value of sales in 1949 ● $_____/00 (Dollars only)																																								
Section X.—FACILITIES AND EQUIPMENT, APRIL 1, 1950 Include equipment and facilities that are temporarily out of order. **1**																																								
[306] Is there a TELEPHONE on this place? ☐ No ☐ Yes																																								
307. Do you have a MILKING MACHINE? ☐ No ☐ Yes																																								
308. Does this place have ELECTRICITY? x. ☐ No. If "No," check and skip to question [310]. 1. ☐ Yes, from a power line. *What was the amount of your last monthly electric bill?* $_____ (Dollars) . _____ (Cents) 2. ☐ Yes, from a home plant.																																								
309. DO YOU HAVE— (a) Electric water pump? ☐ No ☐ Yes																																								
(b) Electric hot water heater? (Include only heaters with hot water storage tanks.) ☐ No ☐ Yes																																								
(c) Home freezer? (For quick freezing and storing foods. Do not include refrigerators.) ☐ No ☐ Yes																																								
(d) Electric washing machine? ☐ No ☐ Yes																																								
(e) Electric chick brooder? ☐ No ☐ Yes																																								
(f) Electric power feed grinder? ☐ No ☐ Yes																																								

[1] Part 2 of question 288 was not on questionnaire.
[2] Question 293: "How many pounds of wool were shorn last year, including both spring and fall shearings?"

[X indicates States for which item was carried on questionnaire]

Questions 310–323	MAINE, N. H., VT., & R. I.	MASS. & CONN.	N. Y.	N. J.	PA.	OHIO	IND.	ILL.	MICH.	WIS.	MINN.	IOWA	MO.	N. & S. DAK.	NEBR.	KANS.	DEL.	MD. & D. C.	VA.	W. VA.	N. & S. CAR.	GA.	FLA.	KY.	TENN.	ALA. & MISS.	ARK.	LA.	OKLA.	TEXAS	MONT.	IDAHO	WYO.	COLO.	N. MEX.	ARIZ.	UTAH	NEV.	WASH.	OREG.	CALIF.
[310] HOW MANY OF THE FOLLOWING ARE ON THIS PLACE— Include all equipment kept on this place owned by you or by others.																																								
(a) Grain combines? (For harvesting and threshing grains or seeds in one operation.) — Number																																							
(b) Corn pickers? — Number																																							
(c) Pick-up hay balers? — Number																																							
(d) Upright silos? — Number																																							
(e) Pit or trench silos? — Number																																							
(f) Motortrucks? (Include pick-ups.) — Number; Year of newest model																																							
(g) Wheel tractors other than garden? (If home-made enter HM under year of newest model.) — Number; Year of newest model																																							
(h) Garden tractors? — Number; Year of newest model: x x x x																																							
(i) Crawler tractors? (Track laying, caterpillar.) — Number; Year of newest model																																							
(j) Automobiles? (Include all automobiles belonging to you, hired workers, or others living on this place.) — Number; Year of newest model																																							

Section XI.—FARM LABOR LAST WEEK

311. About how many hours last week did you (the person in charge of this place) do farm work or chores on this place? (*Check one*)
1. ☐ None
2. ☐ 1 to 14 hours
3. ☐ 15 to 34 hours
4. ☐ 35 to 54 hours
5. ☐ 55 hours or more

312. How many OTHER MEMBERS OF YOUR FAMILY worked on this place 15 hours or more during last week at farm work or chores, WITHOUT RECEIVING CASH WAGES? (Do not include housework.) ☐ None _____ (Persons)

313. How many HIRED PERSONS worked any time last week on this place at farm work or chores? (Include members of your family receiving cash wages.) ☐ None _____ (Persons)

If "None," check and skip to question **[316]**.

314. How many of these hired persons working last week do you expect to employ for—

(a) 150 days or more during the year? _____ (Persons)

(b) Less than 150 days during the year? (The total of the numbers for questions 314 (a) and (b) must equal the number for question 313.) _____ (Persons)

315. What is the present rate of pay and hours of work of these hired persons (question 313)? (Enter information below.) x x x x

[X indicates States for which item was carried on questionnaire]

Questions 324–334	MAINE, N. H., VT., & R. I.	MASS. & CONN.	N. Y.	N. J.	PA.	OHIO	IND.	ILL.	MICH.	WIS.	MINN.	IOWA	MO.	N. & S. DAK.	NEBR.	KANS.	DEL.	MD. & D. C.	VA.	W. VA.	N. & S. CAR.	GA.	FLA.	KY.	TENN.	ALA. & MISS.	ARK.	LA.	OKLA.	TEXAS	MONT.	IDAHO	WYO.	COLO.	N. MEX.	ARIZ.	UTAH	NEV.	WASH.	OREG.	CALIF.
Section XIII.—MISCELLANEOUS INFORMATION, APRIL 1, 1950																																								
TRADING CENTER:																																								
324. What is the distance to the trading center to which you go most frequently? ☐ Less than 1 mile OR Miles _____ (Whole miles)																																								
(a) Of this distance, how much is over dirt or unimproved roads? ☐ None OR Miles and tenths of a mile _____/10																																								
KIND OF ROAD:																																								
325. On what kind of road is this place located? (*Check one*) 1. ☐ Hard surface 2. ☐ Gravel, shell, or shale 3. ☐ Dirt or unimproved																																								
VALUE, DEBT, AND TAXES: (When reporting the value of the land, give the approximate amount for which the land and buildings on it would sell. Do not report assessed values. Give either value per acre or total value.)																																								
LAND OWNED BY YOU:																																								
326. Enter here answer for question 8 ☐ None _____ (Acres) If "None," skip to question [329].																																								
(a) How much would this land and the buildings on it sell for? $_____ (Per acre) OR $_____/00 (Total value, dollars only)																																								
327. Is there any MORTGAGE DEBT on the land and buildings owned by you? ☐ No ☐ Yes. How much? $_____/00 (Dollars only)																																								
328. What was the total amount of property taxes paid (or payable) in 1949 on *all* property owned by you? (Include *only* taxes on real estate and personal property.)[1] $_____/00 (Dollars only) ☐ None required																																								
(a) Of this total, what was the amount of taxes on the land and buildings? $_____/00 (Dollars only) ☐ Not shown separately on tax bill																																								
LAND RENTED FROM OTHERS:																																								
[329] Enter here answer for question 9 ☐ None _____ (Acres) If "None," skip to question [331].																																								
(a) How much would this land and the buildings on it sell for? $_____ (Per acre) OR $_____/00 (Total value, dollars only)																																								
330. If you pay any cash as rent, what is the amount for the year? $_____/00 (Dollars only)	X	X	X[2]	X	X[2]	X	X	X	X	X	X	X	X	X	X	X	X	X[2]	X	X	X	X	X	X	X	X	X	X	X	X	X	X	X	X	X	X	X	X	X	X	X
LAND MANAGED FOR OTHERS:																																								
[331] Enter here answer for question 13 ☐ None _____ (Acres) If "None," skip to question [332]																																								
(a) How much would this land and the buildings on it sell for? $_____ (Per acre) OR $_____/00 (Total value, dollars only)																																								
LAND RENTED TO OTHERS:																																								
[332] Enter here answer for question 14 ☐ None _____ (Acres) If "None," skip to question [333].																																								
(a) How much would this land and the buildings on it sell for? $_____ (Per acre) OR $_____/00 (Total value, dollars only)																																								
L. R. B. / T. B. / C. L. H. B. L. / O. R. L. / W. P. L. / T. V. P. L.																																								
[333] Who furnished the information given in this report? (*Check which*) ☐ Operator; ☐ Wife or other member of operator's family; ☐ Landlord; ☐ Hired laborer; ☐ Neighbor; ☐ Other (Give name under REMARKS)																																								
334. On what date was this questionnaire filled? _____ (Give month and day), 1950																																								
REMARKS:																																								
ENUMERATOR'S RECORD—To be filled by Census Enumerator.																																								
STATE _____ COUNTY[3] _____ E. D. No. _____																																								
MINOR CIVIL DIVISION[4] _____ (Town, township, island, plantation, etc.)																																								
Is this place in the agriculture sample? ☐ No ☐ Yes																																								
Have you reviewed each section of this questionnaire? ☐ No ☐ Yes																																								
Certified by _____ (Enumerator) Date _____ (Month) _____ (Day), 1950																																								
Checked by _____ (Crew Leader) Date _____ (Month) _____ (Day), 1950																																								

[1] Appropriate variations. No note carried for Delaware, Pennsylvania, or New York.
[2] Question 328 (a) not carried on questionnaire.
[3] "PARISH" for Louisiana.
[4] Appropriate variations: TOWN, TOWNSHIP, PLANTATION etc.

This inquiry is authorized by Act of Congress (46 Stat. 21; 13 USC 201-218) which requires that a report be made. The information furnished is accorded confidential treatment, subject to the provisions of law. *The Census report cannot be used for purposes of taxation, investigation, or regulation.*

Bureau of the Budget No. 41-4950. Approval expires December 31, 1950.

1944

FORM **A 2**

DEPARTMENT OF COMMERCE—BUREAU OF THE CENSUS
WASHINGTON

SPECIAL AGRICULTURE QUESTIONNAIRE

Seventeenth Decennial Census of the United States: **1950**

Agriculture Questionnaire Number _____

This questionnaire should be filled for—

1. Every farm.
2. Every place of 3 or more acres regardless of whether it is considered a farm.
3. Every greenhouse or nursery regardless of whether the place contains 3 or more acres.
4. Every place under 3 acres (regardless of whether it is considered a farm) on which—
   (*a*) There are 100 or more poultry, or 300 dozens or more eggs were produced in 1949.
   (*b*) There are 3 or more hives of bees.

PERSON IN CHARGE, APRIL 1, 1950

FILL THIS QUESTIONNAIRE FOR THE PERSON IN CHARGE.

1. What is your name? _____
   (Person in charge) (If a partnership, give names of all partners)
2. What is your address? _____
   (Route or street number) (Post Office) (State)

   Or description of location? _____

3. What is your race? (*Check one*)
   (*a*) ☐ White
   (*b*) ☐ Negro
   (*c*) ☐ Other; What race? _____
4. How old were you on your last birthday? . . . . . _____ (Years)

AGRICULTURAL OPERATIONS

5. Is this place a farm (ranch)? (*Check one*) ☐ No ☐ Yes
6. What is the total acreage in this place? . . . . . _____ (Acres)
7. Were there in 1949 or will there be in 1950 on this place—
   (*a*) 25 or more chickens? ducks? geese? pigeons? or other poultry? . . . . . ☐ No ☐ Yes
   (*b*) Any hogs? cattle? sheep? horses? goats? domestic rabbits? fur animals? other livestock? or bees? . . . . ☐ No ☐ Yes
   (*c*) Any crops grown, such as corn, oats, potatoes, etc.? . . . ☐ No ☐ Yes
   (*d*) Any hay cut? or land pastured or grazed? . . . . . ☐ No ☐ Yes
   (*e*) Any fruits? nuts? or nursery and greenhouse products? . ☐ No ☐ Yes
   (*f*) Any vegetables or berries grown for sale? . . . . . ☐ No ☐ Yes

To Enumerator:
If you have checked "Yes" for any of the above questions, 7 (*a*) through (*f*), inform the respondent that a special enumerator will call to obtain a complete report on the agricultural operations on the place.

REMARKS:

ENUMERATOR'S RECORD

STATE _____ COUNTY _____ E. D. No. _____

CITY _____

MINOR CIVIL DIVISION _____
(Township, precinct, etc.)

Certified by _____ Date _____, 1950
(Enumerator) (Month) (Day)

Checked by _____ Date _____, 1950
(Crew Leader) (Month) (Day)

SPECIAL AGRICULTURE QUESTIONNAIRE

This inquiry is authorized by Act of Congress (46 Stat. 21; 13 USC 201–218) which requires that a report be made. The information furnished is accorded confidential treatment, subject to the provisions of law. *The Census report cannot be used for purposes of taxation, investigation, or regulation.*

Bureau of the Budget No. 41-S02. Approval expires December 31, 1950.

FORM **A3**

U. S. DEPARTMENT OF COMMERCE—BUREAU OF THE CENSUS
WASHINGTON

LANDLORD-TENANT OPERATIONS QUESTIONNAIRE

Seventeenth Decennial Census of the United States: **1950**

Landlord-Tenant Operations Questionnaire No. _____

FOR WHOM SHOULD THIS QUESTIONNAIRE BE FILLED?

(1) For every person who does some farming himself either alone or with the help of his family or wage hands, and also rents farm land to others or has land worked on shares by others, OR

(2) For every person who does no farming himself, but rents farm land to two or more persons or has farm land worked on shares by two or more persons.

If the land on which there are tenants, croppers, or renters is under the control of a hired manager, this questionnaire should be filled in the name of the hired manager.

WHOM TO INTERVIEW:

You should interview the landlord (person named in question 1) to fill this Landlord-Tenant Operations Questionnaire.

☛ If possible, this questionnaire should be completed before filling the individual Agriculture Questionnaires which are required for each part of this over-all operation.

ENUMERATOR'S RECORD:

State _____ County _____ E. D. No. _____

Minor Civil Division _____ (Township, precinct, district, ward, or beat)

Who furnished the information given in this report? _____ (Name)

Certified by _____ (Enumerator) Date _____ (Month) (Day) 1950

Checked by _____ (Crew Leader) Date _____ (Month) (Day) 1950

Section I.—PERSON IN CHARGE OF OVER-ALL OPERATION, APRIL 1, 1950

1. What is your name? _____ (If a partnership, give name of all partners)

2. What is your address? _____ (Route or street number) (Post Office) (State)

3. What is your race? (*Check one*) ☐ White ☐ Negro ☐ Other; What race? _____

4. Do you operate this land as a hired manager? . . . . . ☐ No ☐ Yes

If "Yes"—All following questions should be answered for the employer and refer only to the over-all operation which the hired manager manages.

Name of employer _____

Address of employer _____ (Route or street number) (Post Office) (State)

Section II.—LAND OWNED OR RENTED, APRIL 1, 1950 (A1 8)

OWNED LAND:

5. How many acres of land do you OWN? . . . . . ☐ None _____ (Whole acres)
[If you own more than one tract of land, INCLUDE ALL LAND OWNED in this or an adjoining county. Include not only cropland but also pasture land, woodland, wasteland, etc.]

If no land is owned, check the square for "None" above.

LAND RENTED FROM OTHERS: (A1 9)

6. How many acres of land do you RENT FROM others, including any worked on shares? . . . . . ☐ None _____ (Whole acres)
(Include any separate fields, meadows, pasture land, woodland, wasteland, etc.)

If "None," check the square for "None" above.

TOTAL LAND OWNED AND RENTED FROM OTHERS:

7. Total land owned and rented from others.—Add acres in questions 5 and 6 and enter total here . . . . . → _____ (Acres)
(Also, transfer this total to Section III, line 4, col. 2.)

REMARKS: _____

Section III.—TENANTS, INCLUDING CROPPERS AND RENTERS, ON THIS LAND, APRIL 1, 1950

Name of tenant's or sharecropper's and renter's name as shown in question 1 above. Leave blank for the landlord's own operation.	Was land rented for cash, for a share of the crops, or for a combination of cash and crops?	How much land was harvested as cropland?	How much land was harvested as pasture?	(A1 10) How many PEANUTS were harvested for picking or cashing last year on this land (col. 2)? Pounds of nuts (11)	Value of sales (Dollars) (12)	(A1 18) How much CORN was harvested for grain last year on this land (col. 2)? Acres (13)	Bushels (70 lb. ear corn or 56 lb. shelled = 1 bu.) (14)	(A1 20 to 203) What other CROPS were harvested last year on this land (col. 2)? (Do not report any crop with less than 1 acre harvested) Give name of crop (15)	Acres (16)	Quantity (Give unit) (17)	To enumerator: If acreage and production of crops (col. 4 to 17) are not known by landlord, check "Not known" in this column. (18)	(A1 206 and 207) How many HORSES and MULES of all ages are kept on this place? Owned by you (landlord) (Number) (19)	Owned by tenant (Number) (20)	(A1 11) Do you (the landlord) furnish all work stock or tractor power? (Also part of your share in his operation) (21)	(A1 12) What does he pay as rent? (For example: $250 cash; ½ cotton and ½ corn; 2 bales of cotton; etc.) (22)	Is this place farmed as a separate operating unit? (23)	Where does this tenant, cropper, or renter live? To enumerator: If he does not live in your E. D., give name of County and Minor Civil Division (township, district, precinct, ward, or beat) in which he lives. (24)	Agriculture Questionnaire Number (if in your E. D.) (25)
A. Total								XXXXXX	XXX	XXXXXXXXX	XXXX		XXXXXXX	XXX	XXXXXXXXXX	X	XXXXX	XXX
1.										(Unit)	☐ Not known		☐ Not known	No ☐ Yes ☐			☐ In your E. D.	
2.										(Unit)	☐ Not known		☐ Not known	No ☐ Yes ☐			☐ In your E. D.	
3.										(Unit)	☐ Not known		☐ Not known	No ☐ Yes ☐			☐ In your E. D.	
4.										(Unit)	☐ Not known		☐ Not known	No ☐ Yes ☐			☐ In your E. D.	
5.										(Unit)	☐ Not known		☐ Not known	No ☐ Yes ☐			☐ In your E. D.	
6.										(Unit)	☐ Not known		☐ Not known	No ☐ Yes ☐			☐ In your E. D.	
7.										(Unit)	☐ Not known		☐ Not known	No ☐ Yes ☐			☐ In your E. D.	
8.										(Unit)	☐ Not known		☐ Not known	No ☐ Yes ☐			☐ In your E. D.	
9.										(Unit)	☐ Not known		☐ Not known	No ☐ Yes ☐			☐ In your E. D.	
10.										(Unit)	☐ Not known		☐ Not known	No ☐ Yes ☐			☐ In your E. D.	
11.										(Unit)	☐ Not known		☐ Not known	No ☐ Yes ☐			☐ In your E. D.	
12.										(Unit)	☐ Not known		☐ Not known	No ☐ Yes ☐			☐ In your E. D.	
13.										(Unit)	☐ Not known		☐ Not known	No ☐ Yes ☐			☐ In your E. D.	
14.										(Unit)	☐ Not known		☐ Not known	No ☐ Yes ☐			☐ In your E. D.	
15.										(Unit)	☐ Not known		☐ Not known	No ☐ Yes ☐			☐ In your E. D.	
16.										(Unit)	☐ Not known		☐ Not known	No ☐ Yes ☐			☐ In your E. D.	
17.										(Unit)	☐ Not known		☐ Not known	No ☐ Yes ☐			☐ In your E. D.	
18.										(Unit)	☐ Not known		☐ Not known	No ☐ Yes ☐			☐ In your E. D.	
19.										(Unit)	☐ Not known		☐ Not known	No ☐ Yes ☐			☐ In your E. D.	
20.										(Unit)	☐ Not known		☐ Not known	No ☐ Yes ☐			☐ In your E. D.	
21.										(Unit)	☐ Not known		☐ Not known	No ☐ Yes ☐			☐ In your E. D.	
22.										(Unit)	☐ Not known		☐ Not known	No ☐ Yes ☐			☐ In your E. D.	
23.										(Unit)	☐ Not known		☐ Not known	No ☐ Yes ☐			☐ In your E. D.	
24.										(Unit)	☐ Not known		☐ Not known	No ☐ Yes ☐			☐ In your E. D.	
25.*										(Unit)	☐ Not known		☐ Not known	No ☐ Yes ☐			☐ In your E. D.	
B.								XXXXXX	XXX	XXXXXXXXX	XXXX		XXXXXXX	XXX	XXXXXXXXXX	X	XXXXX	XXX
C.								XXXXXX	XXX	XXXXXXXXX	XXXX		XXXXXXX	XXX	XXXXXXXXXX	X	XXXXX	

Value of amount sold or to be sold

Number owned by tenants is not known by landlord, check "Not known."

A separate operating unit is one which is independent of other units with respect to planting, the use of the cropland, the use of machinery, or the purchase of fertilizer, seed, and supplies. The tenant, cropper, or renter receives little or no supervision from the landlord.

*If there are more than 25 tenants, including croppers and renters, use additional sheets and identify each sheet in this manner: Sheet 1 of 4, sheet 2 of 4, etc. → Sheet _____ of _____

THIS LINE FOR OFFICE USE ONLY → (1) (2) (3) (4) (5) (6) (7) (8) (9) (10) (11) (12) (13) (14) (15) (16) (17) (18) (19) (20) (21) (22) (23) (24) (25)

(Reduced facsimile)

LANDLORD—TENANT OPERATIONS QUESTIONNAIRE

1345

PRELIMINARY REPORT

U. S. DEPARTMENT OF COMMERCE — Preliminary — BUREAU OF THE CENSUS

1950 CENSUS OF AGRICULTURE

FARMS, FARM CHARACTERISTICS, FARM PRODUCTS

For release August 9, 1951 — DICKINSON COUNTY, KANSAS — (48-021) Series AC50-1

This release presents figures from the 1950 Census of Agriculture, together with available comparative data from the 1945 Census of Agriculture. The figures from the 1950 Census are preliminary and are subject to revision. A similar report will be released for every county in the United States. A preliminary report, carrying State totals only, will be issued following the publication of figures for all of the counties in the State. After that, final figures for this county and for other counties in the State will be published in a State Report.

Generally, the data for both 1950 and 1945 are based upon the tabulation of reports for all farms in the county. However, the 1950 data for items followed by a star (*) represent estimates for all farms made on the basis of reports from a sample of approximately 20 percent of the farms.

Inventory items are for April 1, 1950 and January 1, 1945; and production items are for the calendar years 1949 and 1944.

Item			County total
FARMS, ACREAGE, AND VALUE			
Farms	number	1950	1,997
		1945	2,166
Approximate land area	acres	1950	547,200
Proportion in farms	percent	1950	95.8
Land owned by farm operators	acres	1950	311,232
Land rented from others by farm operators	acres	1950	278,250
Land managed by farm operators	acres	1950	2,561
Land rented to others by farm operators	acres	1950	68,826
Land in farms	acres	1950	524,217
		1945	539,668
Average size of farm	acres	1950	262.5
		1945	249.2
Value of land and buildings	average per farm, dollars	1950*	25,686
		1945	15,686
	average per acre, dollars	1950*	96.29
		1945	62.96
Land in farms according to use:			
Cropland harvested	farms reporting	1949	1,836
		1944	1,986
	acres	1949	313,398
		1944	332,546
1 to 9 acres	farms reporting	1949	57
		1944	101
10 to 19 acres	farms reporting	1949	39
		1944	49
20 to 29 acres	farms reporting	1949	40
		1944	30
30 to 49 acres	farms reporting	1949	72
		1944	84
50 to 99 acres	farms reporting	1949	304
		1944	281
100 to 199 acres	farms reporting	1949	718
		1944	805
200 acres and over	farms reporting	1949	606
		1944	636
Cropland used only for pasture	farms reporting	1949	412
		1944[1]	400
	acres	1949	21,060
		1944[1]	8,604
Cropland not harvested and not pastured	farms reporting	1949	755
	acres	1949	26,788
		1944	17,758
Cultivated summer fallow	farms reporting	1949	326
	acres	1949	9,093
1 to 49 acres	farms reporting	1949	286
50 to 199 acres	farms reporting	1949	37
200 acres and over	farms reporting	1949	3
Other	farms reporting	1949	534
	acres	1949	17,695
Woodland pastured	farms reporting	1949	99
		1944	24
	acres	1949	1,619
		1944	465
Woodland not pastured	farms reporting	1949	212
		1944	154
	acres	1949	3,873
		1944	2,844
Other pasture (not cropland and not woodland)	farms reporting	1949	1,470
		1944[1]	1,733
	acres	1949	137,572
		1944[1]	156,210
Other land (house lots, roads, wasteland, etc.)	farms reporting	1949	1,895
		1944	2,124
	acres	1949	19,907
		1944	21,241
Irrigated land in farms	farms reporting	1949	2
		1944	.....
	acres	1949	80
		1944	.....
Land irrigated by sprinklers	farms reporting	1949	.....
	acres	1949	.....
FARM OPERATORS			
Residing on farm operated	operators reporting	1950	1,844
		1945	2,056
Not residing on farm operated	operators reporting	1950	113
		1945	99
With other income of family exceeding value of agricultural products sold	operators reporting	1949	177
Working off their farm, total	operators reporting	1949	562
		1944	300
100 days or more	operators reporting	1949	197
		1944	124
FARMS BY SIZE			
Under 10 acres	number	1950	113
		1945	161
Under 3 acres	number	1950	29
		1945	19
3 to 9 acres	number	1950	84
		1945	142
10 to 29 acres	number	1950	71
		1945	87
30 to 49 acres	number	1950	51
		1945	64
50 to 69 acres	number	1950	40
		1945	46
70 to 99 acres	number	1950	109
		1945	125
100 to 139 acres	number	1950	84
		1945	80
140 to 179 acres	number	1950	324
		1945	349
180 to 219 acres	number	1950	121
		1945	136
220 to 259 acres	number	1950	250
		1945	274
260 to 499 acres	number	1950	647
		1945	581
500 to 999 acres	number	1950	174
		1945	149
1,000 acres and over	number	1950	13
		1945	14
FARMS BY COLOR AND TENURE OF OPERATOR			
Farms by color of operator:			
White operators	number	1950	1,983
		1945	2,162
Nonwhite operators	number	1950	4
		1945	4
Farms by tenure of operator:			
Full owners	number	1950	716
		1945	799
Part owners	number	1950	669
		1945	616
Managers	number	1950	4
		1945	5
All tenants	number	1950	608
		1945	746
Proportion of tenancy	percent	1950	30.4
		1945	34.4
Cash tenants	number	1950	40
		1945	58
Share-cash tenants	number	1950	346
		1945	289
Share tenants and croppers	number	1950	198
		1945	364
Crop-share tenants and croppers	number	1950	159
Livestock-share tenants	number	1950	39
Other and unspecified tenants	number	1950	24
		1945	55
Other tenants	number	1950	4
Unspecified tenants	number	1950	20
SPECIFIED FACILITIES AND EQUIPMENT*			
Telephone	farms reporting	1950	1,718
		1945	1,862
Electricity	farms reporting	1950	1,878
		1945	1,480
From a power line	farms reporting	1950	1,863
Average of last monthly electric bill	dollars	1950	7.18
Electric water pump	farms reporting	1950	988
Electric hot-water heater	farms reporting	1950	341
Home freezer	farms reporting	1950	192
Electric washing machine	farms reporting	1950	1,717
Electric chick brooder	farms reporting	1950	822
Electric power feed grinder	farms reporting	1950	15
Milking machine	farms reporting	1950	230
Grain combines	farms reporting	1950	1,258
	number	1950	1,369
Corn pickers	farms reporting	1950	167
	number	1950	167
Pick-up hay balers	farms reporting	1950	213
	number	1950	214
Upright silos	farms reporting	1950	765
	number	1950	853
Pit or trench silos	farms reporting	1950	163
	number	1950	170

[1] Data for 1944 not strictly comparable with those for 1949.

Item			County total
SPECIFIED FACILITIES AND EQUIPMENT*—Continued			
Motortrucks	farms reporting	1950	1,208
		1945	755
	number	1950	1,372
		1945	802
Tractors	farms reporting	1950	1,659
		1945	1,721
	number	1950	2,530
		1945	2,122
Wheel tractors other than garden	farms reporting	1950	1,654
	number	1950	2,479
Garden tractors	farms reporting	1950	20
	number	1950	20
Crawler tractors	farms reporting	1950	31
	number	1950	31
Automobiles	farms reporting	1950	1,774
		1945	2,011
	number	1950	2,176
		1945	2,305
Farms by class of work power:			
No tractor, horses, or mules	farms reporting	1950	192
No tractor and only 1 horse or mule	farms reporting	1950	10
No tractor and 2 or more horses and /or mules	farms reporting	1950	158
Tractor and horses and/or mules	farms reporting	1950	941
Tractor and no horses or mules	farms reporting	1950	696
TRADING CENTER AND ROAD*			
Distance to trading center visited most frequently:			
Under 1 mile	farms reporting	1950	85
1 to 4 miles	farms reporting	1950	642
5 to 9 miles	farms reporting	1950	621
10 miles and over	farms reporting	1950	610
Average distance reported	miles	1950	7
Distance over dirt or unimproved roads:			
0.0 to 0.2 miles	farms reporting	1950	797
0.3 to 0.9 miles	farms reporting	1950	200
1.0 to 4.9 miles	farms reporting	1950	651
5.0 miles and over	farms reporting	1950	95
Average distance reported	miles	1950	1.3
Kind of road on which farm is located:			
Hard surface	farms reporting	1950	256
Gravel, shell, or shale	farms reporting	1950	902
Dirt or unimproved	farms reporting	1950	760
FARM LABOR*			
Week preceding enumeration:			
Family and/or hired workers	farms reporting	1950	1,828
	persons	1950	5,232
Family workers, including operator	farms reporting	1950	1,822
Operators	persons	1950	1,766
Unpaid members of operator's family	farms reporting	1950	902
	persons	1950	1,323
Hired workers	farms reporting	1950	118
	persons	1950	143
SPECIFIED FARM EXPENDITURES*			
Specified farm expenditures	farms reporting	1949	1,924
Machine hire and/or hired labor	farms reporting	1949	1,624
Machine hire	farms reporting	1949	1,387
	dollars	1949	273,179
Hired labor	farms reporting	1949	1,314
	dollars	1949	445,897
Feed for livestock and poultry	farms reporting	1949	1,739
	dollars	1949	1,276,893
Livestock and poultry purchased	farms reporting	1949	1,639
	dollars	1949	3,346,529
Seeds, bulbs, plants, and trees purchased	farms reporting	1949	1,473
	dollars	1949	209,220
Gasoline and other petroleum fuel and oil	farms reporting	1949	1,789
	dollars	1949	714,624
Tractor repairs	farms reporting	1949	1,499
	dollars	1949	274,862
Other farm machinery repairs	farms reporting	1949	1,559
	dollars	1949	291,329
FARMS BY TOTAL VALUE OF PRODUCTS SOLD			
No sales	number	1950	32
$1 to $249	number	1950	63
$250 to $399	number	1950	55
$400 to $599	number	1950	40
$600 to $999	number	1950	104
$1,000 to $1,499	number	1950	129
$1,500 to $2,499	number	1950	244
$2,500 to $3,999	number	1950	411
$4,000 to $5,999	number	1950	357
$6,000 to $9,999	number	1950	381
$10,000 and over	number	1950	171
FARMS BY TYPE OF FARM			
Field-crop farms other than vegetable and fruit-and-nut	number	1950	578
Cash-grain	number	1950	578
Cotton	number	1950	.....
Other field-crop	number	1950	.....
Vegetable farms	number	1950	15
Fruit-and-nut farms	number	1950	.....
Dairy farms	number	1950	104
Poultry farms	number	1950	73

Item			County total
FARMS BY TYPE OF FARM—Continued			
Livestock farms other than dairy and poultry	number	1950	526
General farms	number	1950	528
Primarily crop	number	1950	15
Primarily livestock	number	1950	133
Crop and livestock	number	1950	380
Miscellaneous and unclassified farms	number	1950	173
FARMS BY ECONOMIC CLASS			
Commercial farms	number	1950	1,824
Class I (Value of products sold, $25,000 or more)	number	1950	47
Class II (Value of products sold, $10,000-$24,999)	number	1950	124
Class III (Value of products sold, $5,000-$9,999)	number	1950	582
Class IV (Value of products sold, $2,500-$4,999)	number	1950	577
Class V (Value of products sold, $1,200-$2,499)	number	1950	326
Class VI (Value of products sold, $250-$1,199)[1]	number	1950	168
Other farms	number	1950	173
Part-time[1]	number	1950	78
Residential (Less than $250 value of products sold)	number	1950	95
Abnormal[2]	number	1950	.....
VALUE OF PRODUCTS SOLD, BY SOURCE			
All farm products sold	dollars	1949	12,035,316
		1944	8,789,563
All crops sold	dollars	1949	4,025,337
		1944	3,443,813
Field crops, other than vegetables and fruits and nuts sold	dollars	1949	3,933,852
		1944	3,390,217
Vegetables sold	dollars	1949	43,182
		1944	33,247
Fruits and nuts sold	dollars	1949	3,956
		1944	1,036
Horticultural specialties sold	dollars	1949	44,347
		1944	19,313
All livestock and livestock products sold	dollars	1949	8,009,194
		1944	5,343,890
Dairy products sold	dollars	1949	719,404
		1944	680,984
Poultry and poultry products sold	dollars	1949	957,421
		1944	947,920
Livestock and livestock products, other than dairy and poultry, sold	dollars	1949	6,332,369
		1944	3,715,006
Forest products sold	dollars	1949	785
		1944	1,860
HORSES AND MULES			
Horses and/or mules	farms reporting	1950	1,106
Horses and colts, including ponies	farms reporting	1950	1,086
		1945	1,521
	number	1950	3,133
		1945	5,386
Mules and mule colts	farms reporting	1950	72
		1945	261
	number	1950	149
		1945	642
CATTLE AND DAIRY PRODUCTS			
Cattle and calves	farms reporting	1950	1,732
		1945	1,948
	number	1950	52,032
		1945	61,273
Cows, including heifers that have calved	farms reporting	1950	1,882
		1945[3]	1,879
	number	1950	21,199
		1945[3]	27,371
Milk cows	farms reporting	1950	1,559
	number	1950	7,752
Heifers born before Jan. 1	farms reporting	1950	1,308
	number	1950	9,847
Steers and bulls born before Jan. 1	farms reporting	1950	1,285
	number	1950	12,472
Calves born since Jan. 1	farms reporting	1950	1,219
	number	1950	8,514
Whole milk sold	farms reporting	1949	401
		1944	342
	pounds	1949	8,085,711
		1944	11,217,995
	dollars	1949	441,262
Cream sold	farms reporting	1949	851
		1944	1,240
	pounds of butterfat	1949	486,177
		1944	734,277
	dollars	1949	278,057
Butter, buttermilk, skim milk, and cheese sold	farms reporting	1949	2
	dollars	1949	105
HOGS			
Hogs and pigs	farms reporting	1950	862
		1945	1,053
	number	1950	15,690
		1945	15,186
4 months old and over	farms reporting	1950	758
	number	1950	6,468
Less than 4 months old	farms reporting	1950	545
	number	1950	9,222
Sows and gilts for spring farrowing	farms reporting	1950	584
		1945	625
	number	1950	2,273
		1945	2,189

[1]Part-time farms include those with value of products sold of $250-$1,199 and operator either reporting 100 days or more of off-farm work or reporting other income exceeding value of agricultural products sold.
[2]Public and private institutional farms, community projects, etc.
[3]Cows and heifers 2 years old and over.

Item			County total
SHEEP AND WOOL			
Sheep and lambs	farms reporting	1950	190
		1945	280
	number	1950	12,997
		1945	18,751
Sheep and lambs born before Oct. 1, 1949	farms reporting	1950	185
	number	1950	7,111
Ewes	farms reporting	1950	183
		1945[1]	270
	number	1950	6,614
		1945[1]	11,929
Rams and wethers	farms reporting	1950	133
	number	1950	497
Lambs born since Oct. 1, 1949	farms reporting	1950	176
	number	1950	5,886
Sheep and lambs shorn	farms reporting	1949	178
		1944	271
	number shorn	1949	8,283
Wool shorn	pounds	1949	67,132
		1944	99,340
Average date of enumeration		1950	Apr. 15
			Apr. 28
POULTRY AND POULTRY PRODUCTS			
Chickens, 4 months old and over, on hand	farms reporting	1950	1,731
		1945	1,994
	number	1950	226,117
		1945	313,870
Chickens sold	farms reporting	1950	1,101
	number	1949	103,541
	dollars	1949	92,377
Chicken eggs sold	farms reporting	1949	1,568
	dozens	1949	1,977,185
	dollars	1949	694,654
Turkeys, 4 months old and over, on hand	farms reporting	1950	25
	number	1950	3,145
Turkeys raised	farms reporting	1949	41
		1944	79
	number	1949	26,690
		1944	5,668
ANIMALS SOLD ALIVE			
Cattle, hogs, sheep, horses, or mules sold alive	farms reporting	1949	1,681
	dollars	1949	6,284,036
Cattle and/or calves sold alive	farms reporting	1949	1,569
		1944	1,604
	number	1949	36,676
		1944	34,544
Cattle sold alive, excluding calves	farms reporting	1949	1,194
	number	1949	27,003
	dollars	1949	4,476,141
Calves sold alive	farms reporting	1949	1,044
	number	1949	9,673
	dollars	1949	907,283
Hogs and pigs sold alive	farms reporting	1949	896
		1944	1,224
	number	1949	20,670
		1944	33,410
	dollars	1949	696,859
Sheep and lambs sold alive	farms reporting	1949	164
		1944	247
	number	1949	9,553
		1944	12,434
	dollars	1949	178,900
Horses and mules sold alive	farms reporting	1949	123
	number	1949	564
	dollars	1949	24,853
FARM SLAUGHTER			
Any cattle or hogs butchered	farms reporting	1949	1,203
Cattle and/or calves butchered	farms reporting	1949	880
	number	1949	989
Cattle butchered, excluding calves	farms reporting	1949	468
		1944	618
	number	1949	524
		1944	668
Calves butchered	farms reporting	1949	421
		1944	382
	number	1949	485
		1944	413
Hogs and pigs butchered	farms reporting	1949	846
		1944	1,353
	number	1949	1,276
		1944	2,228
Meat, lard, hides, and other products sold from animals butchered	farms reporting	1949	302
	dollars	1949	19,125

Item			County total
SPECIFIED CROPS HARVESTED			
Corn:			
Corn for all purposes	farms reporting	1949	1,363
		1944	1,532
	acres	1949	38,535
		1944	48,076
Harvested for grain	farms reporting	1949	1,198
		1944	1,445
	acres	1949	28,942
		1944	44,009
	bushels	1949	728,142
		1944	1,116,101
Cut for silage	farms reporting	1949	379
	acres	1949	6,432
	tons..green weight	1949	29,843
Hogged or grazed or cut for green or dry fodder	farms reporting	1949	198
	acres	1949	3,161
Sorghums:			
Sorghum for all purposes except sirup	farms reporting	1949	1,016
		1944	1,492
	acres	1949	14,219
		1944	28,195
Harvested for grain or for seed	farms reporting	1949	335
		1944	770
	acres	1949	3,631
		1944	11,514
	bushels	1949	67,157
		1944	229,859
Cut for silage	farms reporting	1949	491
	acres	1949	6,814
	tons..green weight	1949	43,851
Sorghum cut hogged or grazed, or cut for dry forage or hay	farms reporting	1949	436
	acres	1949	3,774
	tons cut	1949	7,211
Small grains:			
Grain grown together and threshed as a mixture	farms reporting	1949	34
	acres	1949	913
	bushels	1949	12,382
Wheat threshed or combined	farms reporting	1949	1,696
	acres	1949	199,329
		1944	179,727
	bushels	1949	2,016,757
		1944	2,517,733
Oats threshed or combined	farms reporting	1949	1,188
		1944	1,414
	acres	1949	25,430
		1944	39,588
	bushels	1949	538,506
		1944	555,354
Oats cut for feeding unthreshed	farms reporting	1949	76
		1944	94
	acres	1949	857
		1944	1,652
Barley threshed or combined	farms reporting	1949	61
		1944	262
	acres	1949	853
		1944	5,339
	bushels	1949	12,427
		1944	85,529
Rye threshed or combined	farms reporting	1949	40
		1944	183
	acres	1949	435
		1944	2,633
	bushels	1949	5,537
		1944	36,162
Flaxseed threshed or combined	farms reporting	1949	3
		1944	21
	acres	1949	13
		1944	534
	bushels	1949	80
		1944	2,134
Annual legumes:			
Soybeans grown for all purposes	farms reporting	1949	.....
		1944[2]	12
	acres	1949	.....
		1944[2]	139
Soybeans harvested for beans	farms reporting	1949	.....
		1944	12
	acres	1949	.....
		1944	139
	bushels	1949	.....
		1944	1,047
Soybeans cut for hay	farms reporting	1949	.....
	acres	1949	.....
	tons	1949	.....
Soybeans hogged or grazed, or cut for silage	farms reporting	1949	.....
	acres	1949	.....
Soybeans plowed under for green manure	farms reporting	1949	.....
	acres	1949	.....

[1] Ewes and ewe lambs kept for breeding.
[2] Acres grown alone except for green manure.

Item			County total
SPECIFIED CROPS HARVESTED—Continued			
Hay crops, excluding specified annual legumes and sorghum hay:			
Land from which hay was cut	farms reporting	1949	1,489
	acres	1949	33,472
Alfalfa cut for hay (or for dehydrating)	farms reporting	1949	1,376
		1944	1,183
	acres	1949	22,159
		1944	16,684
	tons	1949	37,346
		1944	40,312
Clover or timothy cut for hay	farms reporting	1949	37
		1944	29
	acres	1949	691
		1944	519
	tons	1949	682
		1944	746
Lespedeza cut for hay	farms reporting	1949	2
		1944	2
	acres	1949	16
		1944	21
	tons	1949	8
		1944	34
Oats, wheat, barley, rye, or other small grain cut for hay	farms reporting	1949	23
		1944	14
	acres	1949	201
		1944	150
	tons	1949	277
		1944	225
Wild hay cut	farms reporting	1949	635
		1944	598
	acres	1949	8,974
		1944	7,958
	tons	1949	9,787
		1944	10,458
Other hay cut	farms reporting	1949	110
		1944	53
	acres	1949	1,285
		1944	463
	tons	1949	1,683
		1944	558
Silage made from grass or hay crops	farms reporting	1949	48
	acres	1949	1,096
	tons..green weight	1949	4,027
Field crops (other):			
Alfalfa seed harvested	farms reporting	1949	232
		1944	65
	acres	1949	4,074
		1944	895
	bushels	1949	6,371
		1944	1,576
Red clover seed harvested	farms reporting	1949	3
		1944	7
	acres	1949	28
		1944	70
	bushels	1949	30
		1944	77
Lespedeza seed harvested	farms reporting	1949	3
	acres	1949	21
	pounds	1949	1,800
Sweetclover seed harvested	farms reporting	1949	59
	acres	1949	892
	bushels	1949	1,451
Irish potatoes harvested for home use or for sale	farms reporting	1949	518
		1944	254
	acres	1949[1]	28
		1944	44
	bushels	1949	5,456
		1944	1,769
Sweetpotatoes harvested for home use or for sale	farms reporting	1949	24
		1944	15
	acres	1949[1]	63
		1944	148
	bushels	1949	4,891
		1944	12,083
Broomcorn harvested	farms reporting	1949	3
	acres	1949	17
	tons	1949	6
Root and grain crops hogged or grazed, other than corn, sorghums, and soybeans	farms reporting	1949	4
	acres	1949	26
Vegetables harvested for home use (other than Irish and sweet potatoes)	farms reporting	1949	1,099
		1944	1,836
Vegetables harvested for sale	farms reporting	1949	30
		1944	69
	acres	1949	320
		1944	411
	sold..dollars	1949	43,182
		1944	33,247
Cabbage	farms reporting	1949	.....
		1944	1
	acres	1949	.....
		1944	(*)
Cantaloups, honeyballs, honeydews, and muskmelons	farms reporting	1949	20
	acres	1949	99
Sweet corn	farms reporting	1949	11
		1944	16
	acres	1949	17
		1944	35
Green peas	farms reporting	1949	.....
		1944	1
	acres	1949	.....
		1944	(*)
Tomatoes	farms reporting	1949	11
		1944	16
	acres	1949	12
		1944	14
Watermelons	farms reporting	1949	26
	acres	1949	190
Other vegetables	acres	1949	2
Berries and other small fruits harvested for sale:			
Strawberries	farms reporting	1949	11
	acres	1949	2
	quarts	1949	1,594
Raspberries (tame)	farms reporting	1949	2
	acres	1949	(*)
	quarts	1949	100
Tree fruits, nuts, and grapes:			
Land in bearing and nonbearing fruit orchards, groves, vineyards, and planted nut trees	farms reporting	1950	542
		1945	24
	acres	1950[2]	70
		1945	78
Apples	farms reporting	1950	219
		1945	120
	trees of all ages..number	1950	1,522
		1945	1,722
	trees not of bearing age..number	1950	663
	trees of bearing age..number	1950	859
	quantity harvested..bushels	1949	918
		1944	13
Peaches	farms reporting	1950	434
		1945	275
	trees of all ages..number	1950	4,168
		1945	4,499
	trees not of bearing age..number	1950	804
	trees of bearing age..number	1950	3,364
	quantity harvested..bushels	1949	2,569
		1944	46
Pears	farms reporting	1950	173
		1945	111
	trees of all ages..number	1950	517
		1945	468
	trees not of bearing age..number	1950	214
	trees of bearing age..number	1950	303
	quantity harvested..bushels	1949	255
		1944	10
Cherries	farms reporting	1950	312
		1945	164
	trees of all ages..number	1950	1,737
		1945	1,057
	trees not of bearing age..number	1950	594
	trees of bearing age..number	1950	1,143
	quantity harvested..pounds	1949	14,961
		1944	.....
Plums and prunes	farms reporting	1950	100
		1945	86
	trees of all ages..number	1950	869
		1945	581
	trees not of bearing age..number	1950	161
	trees of bearing age..number	1950	708
	quantity harvested..bushels	1949	65
		1944	59
Grapes	farms reporting	1950	153
		1945	107
	vines of all ages..number	1950	1,558
		1945	3,095
	vines not of bearing age..number	1950	277
	vines of bearing age..number	1950	1,281
	quantity harvested...pounds	1949	7,917
		1944	7,554
Improved and seedling pecans	farms reporting	1950	6
	trees of all ages..number	1950	17
	trees not of bearing age..number	1950	7
	trees of bearing age..number	1950	10
	quantity harvested..pounds	1949	.....

[1]For 1949, does include acres for farms with less than 15 bushels harvested.
[2]For 1950, does not include acres for farms reporting less than 1/2 acre.
*Reported in small fractions.

[Reference to page numbers: Text references are in "italics"; chart, map, and summary table references are in "roman" type; and division and State tables in "bold face" type]

A

Page

Abnormal farms....*xxxi*,*1110*,1116,1132
by size of farm....1126
by tenure of operator....1204
Acreage, farm, total....4,6,7,9,10,11,20,22,23,30,32,34,35,48,64,66,772,*912*
definitions....*xxix*,*6*
average per farm....44,799
according to use....*7*,*8*,10,11,32,33,35
by class of tenants....1004
by color and tenure of operator....922,926,934,935,956
commercial and other farms....932
by economic class....1116,1136
by nonwhite operators other than Negroes....1028
by tenure....1030
by size of farm....773,774,780,782,800,820,842,843
by tenure of operator....911,992,1001,1034
commercial and other farms....932,940
by type of farm....1218,1238
operated by Negroes....1024,1027
Age classification of livestock....361
See also Horses, Mules, Cattle, etc.
Age of farm operator....70,75,76,113
by color and tenure....86,87,91,116
commercial and other farms....90
by economic class....1120
by size of farm....786
by tenure of operator....84,85,91,116
commercial and other farms....90,944
by type of farm....1222
65 years and over:
by economic class....1144
Agriculture, Census of:
authorization....*xi*
date....*xi*
enumeration....*xv*
Farm and Ranch questionnaires (facsimiles)....1324-1345
history....*xi*
office processing....*xv*
preparation of questionnaires....*xi*
publications....*xxiv*
Agriculture Questionnaires (facsimiles)....*xiii*,1324-1345
Alaska....*xi*
Alfalfa:
for hay....496,*514*,521,526,607,616
by acres harvested....607
for seed....496,*515*,521,620
Alligator pears. See Avocados.
Almonds....521,683,*687*,731
Alsike clover seed....496,624
Alyce seed....496,624
American Samoa....*xi*
Angora goats and kids (7 specified States, 1950)....*356*,364,369,481
age and sex groups....361
clipped....369,481
mohair clipped....369,481
Animals, domestic:
on farms....*351*,952,1128,1230
age and sex groups....361
description of inventory items....359
slaughtered....*358*,370,474,476-478
sold alive....*358*,381,470,794,952,1128,1230
value of inventory....*354*,376,378,379
value of sales....*354*,379
history of enumeration....364
Annual legumes. See Soybeans, Cowpeas, Peanuts, etc.
Annual legumes saved for hay....496,*513*
Appendix....1323
Apples....521,*679*,680,685,693,704
by number of trees of bearing age....708
Apricots....521,681,*687*,722
Area, approximate land....*6*,6,7,8,31,34,64
definition....*xxx*
Area of enumeration....*xi*
Artichokes for feed....496,655

Page

Artichokes, globe....519,667
Asparagus....519,528,660
Austrian winter peas for seed....496,624
Automobiles....*197*,202,203,204,208,232,233,234,856
by age of newest model....205,233
by economic class....1122,1154
by size of farm....788,856
by tenure of operator:
commercial and other farms....946,1056
by type of farm....1224,1257
by year of newest model....206,234
by economic class....1122
by size of farm....788
by tenure of operator:
commercial and other farms....946
by type of farm....1224
Automobile and/or motortruck....204,232
Avocados....681,732

B

Bananas....681,732
Barley threshed....496,511,*512*,521,568,570
by acres harvested....569
by bushels sold....569
Bartlett pears (specified States)....680,*686*,686
Beans:
castor....496,655
dry field and seed beans....496,*513*,521,525,600,601
dry lima beans....*513*,*514*
green lima beans....519,528,660
green beans (snap, string, or wax)....519,528,660
mungbeans....496,*513*,655
soybeans....496,513,521,525,586,587
soybeans, green....519,668
velvetbeans....496,*513*,599
Bees....*358*,361,364,483
farms reporting bees owned preceding year, by number of hives....483
Beets, sugar....496,*517*,521,524,531,642
by economic class....1130
by size of farm....796
by tenure of operator:
commercial and other farms....952
by type of farm....1232
Beets, table....519,660
Belladonna....496,655
Bentgrass seed....496,624
Bermuda grass seed....496,624
Berries and other small fruits....674,*676*,677,696
Birdsfoot trefoil seed....496,624
Black walnuts....683,732
Blackberries and dewberries (tame)....677,697
Blueberries....*676*
tame....677,698
wild....677,698
Bluegrass seed....496,624
Bluestem seed....496,624
Boysenberries....677
Boysenberries, loganberries, and youngberries....677,699
Broccoli....519,661
Bromegrass seed....496,624
Broomcorn....496,531,637,655
Broomcorn seed....496,655
Brussels sprouts....519,667
Buckwheat threshed....496,*512*,576
by acres harvested....577
by bushels sold....577
Bulbs. See Nursery products (trees, shrubs, vines, ornamentals, etc.).
Bur-clover seed....496,624
Burley tobacco....496,632
Butchered, animals....358,370,474,476-478
Butternuts....683

[Reference to page numbers: Text references are in "italics"; chart, map, and summary table references are in "roman" type; and division and State tables in "bold face" type]

Page

Butter:
churned....364, 368
by number of milk cows.... 412
sold....368, 411
Butter, buttermilk, skim milk, and cheese sold....368, 380, 409, 762

C

Cabbage....519, 528, 661
Calves....364, 394, 399
age and sex groups.... 361
See also Cattle and calves.
Canary grass seed....496, 624
Cane sorghums. See Sorghums.
Cane, sugar....496, 643, 655
for sirup....496, 517, 638
for sugar....496, 521, 524, 531, 643
by economic class.... 1130
by size of farm.... 796
by tenure of operator:
commercial and other farms.... 952
by type of farm.... 1232
Cantaloups and muskmelons....519, 528, 661
Caraway seed....496, 655
Carpet grass seed....496, 624
Carrots....519, 661
Cascara seed....496, 655
Cash tenants....*xxx, 913*, 915, 918, 932, 1004, 1102
by color....922, 924, 935
by commercial and other farms....1032, 1034
by economic class.... 1126
by race:
Negro....939, 1026
nonwhite other than Negro.... 939
by size of farm.... 792
by type of farm.... 1228
cash rent paid by....*331*, 332, 333, 334, 339-346
commercial and other farms....334, 342-346
Cash-grain farms....527, 1215, 1234
basis of classification.... *xxxi*
by economic class....1126, 1292
by size of farm....792, 1280
by tenure of operator.... 1286
commercial and other farms.... 950
Cash paid for farm labor. See Hired labor, expenditures for.
Cash rent paid....*331*, 333, 335-346
for commercial and other farms....334, 336, 342
Cash wages paid for farm labor. See Hired labor, expenditures for.
Cassava....496, 655
Castor beans....496, 655
Cattle and calves....*355*, 355, 364, 371, 372, 376, 378, 379, 392, 398, 400, 486, 860
age and sex groups.... 361
farms reporting by numbers.... 393
by economic class....1128, 1158
by size of farm....794, 860
by tenure of operator:
commercial and other farms....952, 1060
by type of farm....1230, 1261
butchered....*358*, 370, 474
farms reporting by number of cattle butchered.... 478
farms reporting by number of calves butchered.... 478
sold....369, 372, 381, 470, 487, 763
by economic class.... 1128
by size of farm.... 794
by tenure of operator:
commercial and other farms.... 952
by type of farm.... 1230
Cauliflower....519, 661
Celery....519, 662
Census Act.... *xi*
Census of Agriculture:
date.... *xi*
enumeration.... *xv*
Farm and Ranch questionnaires (facsimiles)....1324-1345
history.... *xi*
office processing.... *xv*
preparation of questionnaires.... *xi*
publications.... *xxiv*
Cereals. See Corn, Wheat, Oats, etc.
Chayote....519, 667

Page

Cheese sold (Value included with Butter, buttermilk, skim milk, and cheese sold)....368, 380, 409, 762
Cherries....521, 680, *685*, 693, 716
sour cherries....680, *685*, 717
sweet cherries....680, *685*, 717
Chestnuts (cultivated)....683, 732
Chick brooder, electric....198, 199, 213
by economic class.... 1120
by size of farm.... 786
by tenure of operator:
commercial and other farms.... 944
by type of farms.... 1222
Chickens....371, 374, 377, 378, 446, 486, 863
age and sex groups.... 361
by economic class....1128, 1161
by number on hand.... 454
by size of farm....794, 863
by tenure of operator:
commercial and other farms....952, 1063
by type of farm....1230, 1264
farms reporting by number reported....452
sold....356, 357, 364, 369, 374, 378, 380, 448, 487, 749, 763
by economic class.... 1128
by numbers of chickens on hand.... 454
by size of farm.... 794
by tenure of operator:
commercial and other farms.... 952
by type of farm.... 1230
farms reporting by numbers reported.... 452
Chicken eggs.... 356
sold....356, 357, 364, 369, 374, 487, 763
by economic class.... 1128
by number of chickens on hand.... 454
by size of farm.... 794
by tenure of operator:
commercial and other farms.... 792
by type of farm.... 1230
farms reporting classified by dozens of eggs sold.... 450
Chicory....496, 655
Chicory greens....519, 667
Chinese cabbage....519, 667
Chinese farm operators.... 1029
by tenure.... 936
Chufas....496, 521, 655
Citrons....684, 732
Citrus fruits, specified....521, 732
Citrus fruits, total....683, *687*
Class of farm. See Economic class.
Class of work power. See Work power, farm.
Classification, farm:
by color or race of operator.... *xxx*
by economic class.... *xxx*
by large farms.... *xxxii*
by size.... *xxx*
by tenure of operator.... *xxx*
by type.... *xxxi*
by value of products sold.... *xxx*
by class of work power.... *xxxii*
Clover and legume seed, other....496, 624
Clover or timothy (alone or mixed) cut for hay....496, *514*, 521, 526, 608, 617
by acres harvested.... 608
Coconuts....683, 732
Collards....519, 667
Color and tenure of operator....*xxx*, 911, *917*, 922, 924, 934, 992
list of items published by.... *xxxviii*
Color of farm operator....*xxx*, 916, *917*, 920, 921, 992
by tenure....922, 924, 934
Commercial farms....1098-1106, 1111, 1113, 1114
definition.... *1110*
by color and tenure of operator.... 932
by acres of cropland harvested.... 932
by economic class....950, 1111, 1116, 1132
by size of farm.... 792
by tenure of operator....932, 940, 1032
by acres of cropland harvested.... 932
by type of farm.... 1234
Commercial and other farms....1111, 1113, 1114
definition.... *1110*

[Reference to page numbers: Text references are in "italics"; chart, map, and summary table references are in "roman" type; and division and State tables in "bold face" type]

Commercial and other farms—Continued — Page
by color and tenure of operator... 932
age... 90
days worked off farm... 109
residence of farm operator... 97
years on present farm... 103
by economic class... 950, 1116, 1132
by size of farm... 792
by tenure of operator... 932, 940, 950, 1032
age... 90
days worked off farm... 109
residence of farm operator... 97
years on present farm... 103
Completeness of enumeration... *xiii*, *xxxiii*
Conversion factors, fruit and nuts... *516*, 675
Corn:
for all purposes... 496, *508*, 521, 522, 523, 532, 864
by acres harvested... 534
by economic class... 1130, 1162
by size of farm... 796
by tenure of operator:
commercial and other farms... 952, 1064
by type of farm... 1232, 1265
for grain... 496, 508, 523, 536, 538, 540
by acres harvested... 535
by economic class... 1130
by size of farm... 796
by tenure of operator:
commercial and other farms... 952
by type of farm... 1232
hogged or grazed or cut for fodder... 496, 537
cut for silage... 496, 523, 537
Corn and other corn products sold... 530, 761
Corn, Egyptian (grain sorghum). See Sorghums.
Corn pickers... 201, 204, 207, 221, 852
by economic class... 1120, 1150
by size of farm... 786, 852
by tenure of operator:
commercial and other farms... 944, 1052
by type of farm... 1222, 1253
Cotton... 496, *515*, 516, 521, 522, 524, 531, 628, 762
by acres harvested... 630
by bales produced... 631
by economic class... 1130
by size of farm... 796
by tenure of operator:
commercial and other farms... 952
by type of farm... 1232
Cotton farms... 1215, 1234
basis of classification... xxxi
by economic class... 1126, 1292
by size of farm... 792, 1280
by tenure of operator... 1286
commercial and other farms... 950
Cottonseed... 496, *516*, 521, 628
Cowpeas... *513*
for all purposes... 496, 522, 525, 588
grown alone... 496, 588
by number of acres... 589
grown with other crops... 496, 589
for dry peas... 496, 521, 590
grown alone... 496, 590
by acres harvested... 591
grown with other crops... 496, 590
for green peas... 521, 655, 665, 668
grown alone... 665
for hay... 496, 593
hogged or grazed or cut for silage... 496, 521, 593
plowed under for green manure... 496, 593
Cows, including heifers that have calved... 355, 364, 372, 394, 398, 402, 404, 486, 861
age and sex groups... 361
by economic class... 1128, 1159
by size of farm... 794, 861
by tenure of operator:
commercial and other farms... 952, 1061
by type of farm... 1230, 1262
farms reporting by number of cows... 396
Cows milked... 364, 368, 404
Cows milked daily (1930)... 405
Cows milked yesterday (1950)... *355*, 368, 404, 412
Cranberries... *676*, 677, 694, 699
Cream sold... 364, 368, 373, 380, 408, 411, 487, 762
by number of milk cows... 412
Crested wheat grass seed... 496, 624
Crimson clover seed... 496, 624
Crop failure (1944 and earlier)... 10, 36, 38, 40, 42, 44, 46
Crop failure (included in other cropland not harvested and not pastured for 1949)
See Cropland not harvested and not pastured.
Cropland harvested... 6, 7, *8*, 10, 20, 21, 22, 24, 32, 34, 35, 38, 40, 42, 44, 46, 47, 48, 66, 227, 391, 495
by color and tenure of operator... 922, 930, 956
commercial and other farms... 932
by economic class... 1116, 1138
by Negro operators... 1024
by nonwhite operators other than Negroes... 1028
by tenure... 1030
by number of acres... 12
by size of farm... 771, 780, 782, 800, 801, 820
by tenure of operator:
commercial and other farms... 932, 940, 1040
by type of farm... 1218, 1241
Cropland, idle or fallow... 10, 36, 38, 40, 42, 44, 46
Cropland not harvested and not pastured:
total... *8*, 10, 32, 34, 35, 38, 40, 42, 44, 46
by color and tenure of operator... 922, 930, 957
by economic class... 1116
by Negro operators... 1024
by nonwhite operators other than Negroes... 1028
by size of farm... 780, 782, 800, 844
by tenure of operator:
commercial and other farms... 940
by type of farm... 1218
cultivated summer fallow... *8*, 10, 20, 27, 32, 34, 35, 38, 40, 42, 44, 46
by color and tenure of operator... 922, 930, 957
by economic class... 1116
by number of acres... 12
by size of farm... 782, 800
by tenure of operator:
commercial and other farms... 940
by type of farm... 1218
other... *8*, 10, *12*, 13, 32, 34, 35, 38, 40, 42, 44, 46
by color and tenure of operator... 922, 930, 957
by economic class... 1116
by size of farm... 782, 800
by tenure of operator:
commercial and other farms... 940
by type of farm... 1218
Cropland other than cropland pasture not plowed within 7 years (1944)... 11, 37, 39, 41, 43, 45, 47
by color and tenure of operator... 930
by size of farm... 780
Cropland, total... 8, 9, *10*, 11, 13, 21, 22, 28, 33, 34, 37, 39, 41, 43, 45, 47
by color and tenure of operator... 923, 930, 957
by economic class... 1116
by size of farm... 780, 782, 801
by tenure of operator:
commercial and other farms... 940
by type of farm... 1218
Cropland used only for pasture... 7, *8*, 10, 13, 20, 32, 34, 35, 38, 40, 42, 44, 46
by color and tenure of operator... 922, 930, 957
by economic class... 1116
by Negro operators... 1024
by nonwhite operators other than Negroes... 1028
by size of farm... 780, 782, 800
by tenure of operator:
commercial and other farms... 940
by type of farm... 1218
Cropland used only for pasture plowed within 7 years (1944)... 10, *12*, 13, 35, 38, 40, 42, 44, 46
by color and tenure of operator... 930
by size of farm... 780
Croppers (South only)... *xxx*, *914*, 914, 915, 918, 921, 932, 1004, 1106
by color... 914, 922, 924, 935
by commercial and other farms... 1032, 1034
by economic class... 1126
by race:
Negro... 939, 1026
nonwhite other than Negro... 939
by size of farm... 792
by type of farm... 1228

[Reference to page numbers: Text references are in "italics"; chart, map, and summary table references are in "roman" type; and division and State tables in "bold face" type]

Page

Crop-share tenants....xxx,913,915,918,932,1004,1104
by color....922,935
by commercial and other farms....1032,1034
by economic class....1126
by race:
Negro....939,1026
nonwhite other than Negro....939
by size of farm....792
by type of farm....1228
Crops:
duplicated....7
interplanted....513
land used for....495
total value of harvested....495,521,529
See also Individual crops.
Crops harvested, See Individual crops.
Crops harvested, value of all....495,521,529,751
Crops sold, value of all....529,530,750,753,1215
by economic class....1128
by major groups....755-757
by size of farm....794
by tenure of operator:
commercial and other farms....952
by type of farm....1230
County data....xxxvi
Cucumbers....519,528,662
Cultivated summer fallow....8,10,20,27,32,34,35,38,40,42,44,46
by color and tenure of operator....922,930,957
by economic class....1116
by number of acres....12
by size of farm....782,800
by tenure of operator:
commercial and other farms....940
by type of farm....1218
Currants....677,700

D

Dairy farms....373,750,1216,1234
basis of classification by....xxxi
by economic class....1126,1293
by size of farm....792,1282
by tenure of operator....1288
commercial and other farms....950
Dairy products sold....355,364,368,380,406,409,410,487,750,758
by economic class....1128
by number of milk cows....412
by size of farm....794
by tenure of operator:
commercial and other farms....952
by type of farm....1230
Dallis grass seed....496,624
Dandelion (greens)....519,667
Dark air-cured tobacco....496,632
Dark-fired tobacco....496,632
Dasheen....519,667
Date of enumeration....xi,xii,422
Dates....681,732
Days worked off farm....74,74,76,83,106,178,847
by color and tenure of operator....107
commercial and other farms....109
by economic class....1118
by size of farm....784
by tenure of operator....106,180
commercial and other farms....109,942
by type of farm....1220
100 days or more....847,1143
by size of farm....847
by tenure of operator:
commercial and other farms....1047
by type....1248
Definitions....xxix
A farm....xxix,5
effect of change....xxxii
farms reporting or operators reporting....xxix
farm operators....xxix
land area....xxx
land in farms....xxx
land owned, rented and managed....xxix
land owned....xxx
land rented from others....xxx
land rented to others....xxx

Page

Dewberries, tame (included with Blackberries and dewberries)....677,697
Digitalis....496,655
Dill for oil....496,655
Dill seed....496,655
Dirt or unimproved road....200,207,210,215,220
by economic class....1122
by size of farm....788
by tenure of operator:
commercial and other farms....946
by type of farm....1224
Distance from nearest market town(1925)....217,218
Distance to trading center....197,200,216,218,219
Domestic animals....351,364,952,1128,1230
age and sex groups....361
description of inventory items....359
slaughtered....358,370,474,476-478
sold alive....358,381,470,794,952,1128,1230
value of inventory....354,376,378,379
value of sales....354,379
Dry field and seed beans....513
all purposes except green manure....496,521
grown alone....496
grown with other crops....496
harvested for beans....496,525,600,601
by acre harvested....600
Dry field and seed peas....603
all purposes except green manure....496,521
harvested for peas....496
Dry field and seed peas harvested for peas (other than cowpeas and Austrian winter peas)....496,513,521,525,602
by acres harvested....602
Dry lima beans....513,514
Dry weight (fruits reported and conversion factors)....675,686
Ducks....361
raised....364,369,374,468,487
Duplicated crop acreage....7
Durum and macaroni wheat....496,509,510,554
by acres harvested....554
by bushels sold....554

E

Economic areas....xxxvi
Economic class of farms....xxx,1109,1109,1110,1111-1131,1132-1204
definition....1110
by size of farm....1126
by tenure of operator:
commercial and other farms....950
list of items published by....xxxviii
selected characteristics by economic class:
class I farms....1184
class II farms....1186
class III farms....1188
class IV farms....1190
class V farms....1192
class VI farms....1194
part-time farms....1196
residential farms....1198
abnormal farms....1200
Eggplant....519,662
Eggs sold, see also Chicken eggs....369
Electric bill, amount of last monthly....196,198,214
by economic class....1120
by size of farm....786
by tenure of operator:
commercial and other farms....944
by type of farm....1222
Electric facilities (chick brooder, feed grinder, home freezer, hot water heater, washing machine, water pump)....196,198,199,213
by economic class....1120
by size of farm....786
by tenure of operator:
commercial and other farms....944
by type of farm....1222
Electricity....196,198,199,209,212,214,849
by economic class....1120,1147
by size of farm....786
by tenure of operator:
commercial and other farms....944,1049
by type of farm....1222,1250

[Reference to page numbers: Text references are in "italics"; chart, map, and summary table references are in "roman" type; and division and State tables in "bold face" type]

Electricity—Continued Page
from home plant....198,213
by economic class.... 1120
by size of farm.... 786
by tenure of operator:
commercial and other farms.... 944
by type of farm.... 1222
from power line....198,212,214
by economic class.... 1120
by size of farm....786,849
by tenure of operator:
commercial and other farms.... 944
by type of farm.... 1222
Emmer and spelt threshed....496,577
Endive and escarole....519,668
English or Persian walnuts....521,682,*687*,694,731
Enumeration....*xiii*,*xv*,*xxxvii*,364
area of.... *xi*
completeness of....*xxxiii*
date of....*xi*,*xii*,422
Equipment (specified) farm....*197*,*198*,201,221,222
by economic class.... 1120
by size of farm.... 786
by tenure of operator:
commercial and other farms.... 944
by type of farm.... 1222
Ewes....356,364,428,431,434,486
age and sex groups.... 361
Expenditures, specified, farms....*243*,275,293,296,297,298,300
for commercial and other farms....274
by economic class.... 1124
by size of farm.... 790
by tenure of operator:
commercial and other farms.... 948
by type of farm.... 1226

F

Facilities and equipment, specified....*197*,198,201,211-222
by economic class.... 1120
by size of farm.... 786
by tenure of operator:
commercial and other farms.... 944
by type of farm.... 1222
Factors used for converting....*516*,675
Fallow land. See Cultivated summer fallow.
Family and/or hired workers....250,251,276,280
by economic class.... 1122
by size of farm....788,790
by tenure of operator:
commercial and other farms.... 946
by type of farm.... 1224
Family workers....250,276,277,868,1165
by economic class.... 1122
by size of farm....788,790,868
by tenure of operator:
commercial and other farms....946,1068
by type of farm....1224,1268
during specified weeks....251,280
Farm, definition of....*xxix*,*5*
Farm equipment. See Equipment, farm.
Farm gardens. See Vegetables grown for home use.
Farm labor:
basis of payment.... ....*240*,251,256,260,266,270,282
comparison of important points in the instructions (for enumerating farm workers).... *239*
farms reporting kinds of workers....*237*,250,251,277
by economic class.... 1122
by size of farm.... 788
by tenure of operator:
commercial and other farms.... 946
by type of farm.... 1224
persons working specified periods....*237*,239,251,280
by economic class.... 1122
by size of farm.... 788
by tenure of operator:
commercial and other farms.... 946
by type of farm.... 1224
wage rates.... *240*,244,247,248,252,256,260,266,270,282,291
Farm, large....xxi,*xxxii*
Farm operator....70,74,75,76,*912*,992
definition....*xxix*,*70*
by age....*70*,113
Farm operator—Continued
by color and/or tenure of operator: Page
color and tenure....*xxx*,*917*,922,924,934,992
history of classification.... *911*
list of items published by....xxxviii
color....*xxx*,916,*917*,920,921,992
tenure....*xxx*,910,911,*913*,915,917,922,924,956
commercial and other farms....932,940,1032
size of farm.... 792
by race....*xxx*,*917*,917,920,921,1024,1028,1029
by tenure....936,939,1030
by residence....*70*,71,74,77,140
by work off farm....*74*,74,76,83,106,178,847
by years on present farm....*71*,72,*73*,73,74,76-82,152,174,176
working on farms....*240*,250,251,277
Farm population....*15*,16,17,19,66
Farm products sold, value of all....66,*745*,747,748,751,752,1211
by economic class....1109,1113,1128,1174
commercial farms.... 1112
by size of farm....794,876
by tenure of operator:
commercial and other farms....952,1076
by type of farm....1208,1215,1230,1277
comparability of data.... *746*
for farms with new operator.... *746*
for institutional farms.... 746
interfarm sales.... *746*
reliability of data.... *747*
Farm taxes.... 304,*305*,306-309,310-329
Farm work power (tractors, horses, or mules)....*xxxii*,*197*,204,208,227,388
by economic class.... 1122
by size of farm.... 788
by tenure of operator:
commercial and other farms.... 946
by type of farm.... 1224
Farm workers. See Workers on farms.
Farms, number, total.... 5,6,10,19,22,30,32,34,48,246,992,1113
definition.... *5*
by acres of cropland harvested.... 58,59
by size of farm.... 801
by acres of woodland pastured.... 60
by acres of woodland not pastured.... 61
by class of work power....*197*,204,227,388
by color and/or tenure of operator:
color and tenure....*xxx*,910,*911*,913,*917*,922,924,934,935,992
color.... ....916,*917*,920,921,992
tenure....*xxx*,910,911,*913*,915,917,922,924,956
commercial and other farms....932,940,1032
size of farm....792,911
by commercial and other farms....792,932,950,1032,1111,1116,1132
by economic class....1109,1116,1132
by kind of road....200,215
by kind of workers....250,251,277
by race of operator....*xxx*,*917*,920,921,1024,1028,1029
by tenure....936,939,1030
by size of farm....772,773,774,777,778,779,782,800,820,830,842
by type of farm.... 1218
by value of farm products sold....*xxxiii*,764
effect of change in definition....*xxxii*
irrigated....xxi,11,14,62,784,942,1118,1220
Farms and land in farms, changes in.... *17*
Farms not classified by tenure:
by size of farm.... 792
Farms reporting or operators reporting, definition of.... *xxix*
Feed for livestock and poultry, expenditures for....*244*,245,249,275,294,296,297,375,873
for commercial and other farms.... 274
by economic class....1124,1172
by size of farm....790,873
by tenure of operator:
commercial and other farms....948,1073
by type of farm....1226,1275
Feed grinder, electric....198,199,213
by economic class.... 1120
by size of farm.... 786
by tenure of operator:
commercial and other farms.... 944
by type of farm.... 1222
Fence posts cut....690,736,739
Fennel seed....496,655
Fescue seed....496,624
Fenugreek....496,655

[Reference to page numbers: Text references are in "italics"; chart, map, and summary table references are in "roman" type; and division and State tables in "bold face" type]

H

Hairy vetch seed. See Vetches.

Hard-surface roads ... 200, 201, 207, 215, 220
- by economic class ... 1122
- by size of farm ... 788
- by tenure of operator:
  - commercial and other farms ... 946
- by type of farm ... 1224

Hawaii ... *xi*

Hay, all, excluding specified annual legume and sorghum hay ... 496, *514*, 515, 521, 522, 526, 530, 604, 614, 761, 866
- by acres harvested ... 606
- by economic class ... 1130, 1164
- by size of farm ... 796, 866
- by tenure of operator:
  - commercial and other farms ... 952, 1066
- by tons sold ... 606
- by type of farm ... 1232, 1267

Hay balers, pick-up ... 201, 204, 207, 221, 222, 853
- by economic class ... 1120, 1151
- by size of farm ... 786, 853
- by tenure of operator:
  - commercial and other farms ... 944, 1053
- by type of farm ... 1222, 1254

Hay, other ... 496, *514*, 521, 611
- by acres harvested ... 611

Hazelnuts (included with Filberts and hazelnuts) ... 521, 683, *687*, 731

Heifers ... 361, 394, 399

Hemp for fiber ... 496, 655

Hemp seed ... 496, 655

Hides (value of sales included with Meat, lard, hides, and other products sold from animals butchered) ... 370, 381, 474, 763

Hired labor, expenditures for ... *244*, 244, 246, 249, 275, 293, 296, 297, 872
- by economic class ... 1124, 1171
- by size of farm ... 790, 872
- by tenure of operator:
  - commercial and other farms ... 948, 1072
- farms reporting specified amounts of expenditures ... 275, 298, 300
  - for commercial farms and other farms ... 274, 1072
- by type of farm ... 1226, 1274

Hired workers ... 237, 241, 246, 250-273, 276-292, 870
- by economic class ... 1122, 1167
- by number of persons employed ... 250, 251, 278
- by size of farm ... 788, 790, 870
- by tenure of operator:
  - commercial and other farms ... 946, 1070
- by type of farm ... 1224, 1270
- by type of workers ... 250, 278

Hives of bees ... *358*, 361, 364, 483
- farms reporting bees owned preceding year, by number of hives ... 483

Hogs and pigs ... 353, *356*, 364, 371, 373, 377, 378, 379, 420, 424, 486, 862
- age and sex groups ... 361
- by economic class ... 1128, 1160
- by size of farm ... 794
- by tenure of operator:
  - commercial and other farms ... 952, 1062
- by type of farm ... 1230, 1263
- butchered ... *358*, 370, 373, 476
- sold ... 368, 373, 381, 472, 487, 763
  - by economic class ... 1128
  - by size of farm ... 364, 794
  - by tenure of operator:
    - commercial and other farms ... 952
  - by type of farm ... 1230

Home freezers ... 198, 199, 213
- by economic class ... 1120
- by size of farm ... 786
- by tenure of operator:
  - commercial and other farms ... 944
- by type of farm ... 1222

Home gardens ... *518*, 519, 521, 657

Home lighting plants ... *196*

Honey produced ... *358*, 364, 370, 484

Honey, wax, and bees sold ... 370, 381, 485, 763

Hops ... 496, 521, 531, 655

Horseradish ... 519, 668

Horses and colts ... *354*, 355, 364, 371, 372, 382, 384, 486
- age and sex groups ... 361

Horses and mules ... 208, 227, 364, 372, 376, 378, 379, 384, 389, 391
- by economic class ... 1128
- by size of farm ... 794
- by tenure of operator:
  - commercial and other farms ... 952
- by type of farm ... 1230
- sold ... 370, 381, 473, 487, 763

Horses and/or mules ... 203, 389

Horticultural specialties sold ... 521, 531, *674*, *683*, 688, 694, 734, 756
- by economic class ... 1128
- by size of farm ... 794
- by tenure of operator:
  - commercial and other farms ... 952
- by type of farm ... 1230

Hot peppers ... 519, 664

Hot water heater, electric ... 198, 199, 213
- by economic class ... 1120
- by size of farm ... 786
- by tenure of operator:
  - commercial and other farms ... 944
- by type of farm ... 1222

Hungarian grass seed ... 496, 624

I

Idle or fallow cropland. See Cropland, idle or fallow.

Improved land (1850-1920) ... 11, *13*, 770
- by color and tenure of operator ... 930
- by size of farm ... 780

Income, farm. See Value of farm products sold.

Income, other. See Other income of family exceeding value of agricultural products sold.

Indian farm operators ... 1029
- by tenure ... 936

Indian reservations ... *5*

Indigo ... 655

Interplanted crops ... *513*

Introduction ... *ix*

Irish potatoes ... 496, *517*, 517, 521, 526, 530, 644, 646, 650, 761
- by acres harvested ... 646
- by economic class ... 1130
- by size of farm ... 796
- by tenure of operator:
  - commercial and other farms ... 952
- by type of farm ... 1232

Irrigated farms ... 14, 62
- by acres irrigated ... 11, 62

Irrigated land in farms ... 11, 14, 62
- by economic class ... 1118
- by size of farm ... 784
- by tenure of operator:
  - commercial and other farms ... 942
- by type of farm ... 1220

Irrigation ... *13*

J

Japan clover. See Lespedeza cut for hay.

Japanese farm operators ... 1029
- by tenure ... 936

Johnson grass seed ... 496, 624

Jujubes ... 681, 732

K

Kale ... 519, 663

Kids. See Goats and kids.

Kohlrabi ... 519, 668

Kudzu ... 496, 655

Kumquats ... 684, 732

L

Ladino seed ... 496, 624

Lambs. See Sheep and lambs.

Land and buildings, value of, total ... 6, 14, 15, 22, 29, 31, 48, 782, 940, 1116, 1218
- average per farm ... 6
- by color and tenure of operator ... 923, 929, 957
  - commercial and other farms ... 932
- by economic class ... 1116, 1134
- by size of farm ... 776, 782, 801, 820
- by tenure of operator:
  - commercial and other farms ... 932, 940, 1037
- by type of farm ... 1218, 1236
- average per acre ... 6
  - by color and tenure of operator ... 923, 929, 957
    - commercial and other farms ... 932

[Reference to page numbers: Text references are in "italics"; chart, map, and summary table references are in "roman" type; and division and State tables in "bold face" type]

Land and buildings, value of, total—Continued
average per acre—Continued Page
by economic class....1116, 1135
by size of farm....776, 782, 801, 820
by tenure of operator:
commercial and other farms....932, 940, 1037
by type of farm....1218, 1237
Land area, approximate....6, 6, 7, 8, 31, 34, 64
definition.... xxx
Land available for crops (1924-1939)....11, 13, 13, 37, 39, 41, 43, 45, 47
by color and tenure of operator.... 930
by size of farm.... 780
Land by use....4, 7, 8, 9, 10, 11, 32, 33, 35-37
Land in farms, all other (house lots, roads, wasteland, etc.)....8, 11, 33, 34, 36, 37, 39, 41, 43, 45, 47
by color and tenure of operator....923, 957
by economic class.... 1116
by Negro operators.... 1024
by size of farms....782, 800
by tenure of operator:
commercial and other farms.... 940
by type of farm.... 1218
Land in farms,
total....xxx, 4, 6, 7, 9, 10, 20, 22, 23, 30, 32, 34, 35, 44, 48, 64, 66, 772, 799, 912
definition.... xxx, 6
according to use....7, 8, 10, 11, 32, 33, 35
by class of tenants.... 1004
by color and tenure of operator....922, 926, 934, 935, 956
commercial and other farms.... 932
by economic class....1116, 1136
by nonwhite operators other than Negroes.... 1028
by tenure.... 1030
by size of farm....773, 774, 780, 782, 800, 820, 842, 843
by tenure of operator....911, 992, 1001, 1034
commercial and other farms....932, 940
by type of farm....1218, 1238
Operated by Negroes....1024, 1027
Land in fruit orchards, vineyards, and planted nut trees....522, 676, 678, 679, 692, 703
farms reporting by number of acres.... 702
by economic class.... 1130
by size of farm.... 796
by tenure of operator:
commercial and other farms.... 952
by type of farm.... 1232
Land irrigated by sprinklers.... 11, 63
by economic class.... 1118
by size of farm.... 784
by tenure of operator:
commercial and other farms.... 942
by type of farm.... 1220
Landlord living on farm.... 916
by color and tenure of operator....935, 1008
Landlord-tenant operations questionnaire.... xiii
facsimile.... 1345
Land not in farms....4, 6, 7, 7, 64
by use.... 64, 65
Land pastured. See Pasture.
Land rented from others....xxx, 333, 335, 912, 928
definition.... xxx
by class of tenants.... 1004
by color and tenure of operator....934, 935
by commercial and other farms....334, 336, 342
by economic class.... 1116
by Negro operators.... 1024
by nonwhite operators other than Negroes.... 1028
by size of farm.... 782
by tenure of operator.... 1001
commercial and other farms.... 940
by type of farm.... 1218
Land rented to others....xxx, 307, 912
definition.... xxx
by class of tenants.... 1004
by color and tenure of operator....934, 935
by commercial and other farms.... 334
by economic class.... 1116
by Negro operators.... 1024
by nonwhite operators other than Negroes.... 1028
by size of farm.... 782
by tenure of operator.... 1001
commercial and other farms.... 940
by type of farm.... 1218

Page
Land used for agriculture.... 7, 65
cropland other than that used for grazing.... 7, 65
land used only for grazing.... 7, 65
Large farms....xxi, xxxii
Lavender for oil....496, 655
Lemons....521, 684, 694, 727
Lentils....496, 655
Lespedeza cut for hay....496, 514, 521, 526, 609
by acres harvested.... 609
Lespedeza for seed....496, 521, 621
Lettuce and romaine....519, 528, 663
Lima beans, green....519, 528, 660
Limequats....684, 732
Limes....521, 684, 727
Lint cotton....496, 515, 516, 521, 522, 524, 531, 628, 762
by acres harvested.... 630
by bales produced.... 631
by economic class.... 1130
by size of farm.... 796
by tenure of operator:
commercial and other farms.... 954
by type of farm.... 1232
Livestock:
on farms....351, 359, 364
age and sex groups.... 361
by economic class.... 1128
by size of farm.... 794
by tenure of operator:
commercial and other farms.... 952
by type of farm.... 1230
slaughtered....358, 370, 474, 476-478
sold alive....358, 381, 470
by economic class.... 1128
by size of farm.... 794
by tenure of operator:
commercial and other farms.... 952
by type of farm.... 1230
value....376, 378
value of inventory and value of sales....354, 379
Livestock and livestock products sold, other than dairy and poultry....381, 759
by economic class.... 1128
by size of farm.... 794
by tenure of operator:
commercial and other farms.... 952
by type of farm.... 1230
Livestock and livestock products sold, value of all....354, 364, 372, 380, 750, 753
by economic class.... 1128
by major groups....758-760
by size of farm.... 794
by tenure of operator:
commercial and other farms.... 952
by type of farm.... 1230
Livestock and poultry purchased, expenditures for....245, 249, 275, 294, 296, 297, 375, 874
for commercial and other farms.... 274
by economic class....1124, 1173
by size of farm....790, 874
by tenure of operator:
commercial and other farms....948, 1074
by type of farm....1226, 1276
Livestock butchered....358, 370, 474, 476-478
Livestock farms, other than dairy and poultry....373, 1216, 1234
basis of classification.... xxxi
by economic class....1126, 1294
by size of farm....792, 1283
by tenure of operator.... 1289
commercial and other farms.... 950
Livestock-share tenants....xxx, 914, 914, 918, 932, 1004, 1105
by color....922, 935
by commercial and other farms....1032, 1034
by economic class.... 1126
by race:
Negro....939, 1026
nonwhite other than Negro.... 939
by size of farm.... 792
by type of farm.... 1228
Livestock sold alive....358, 364, 381, 470
by economic class.... 1128
by size of farm.... 794
by tenure of operator:
commercial and other farms.... 952
by type of farm.... 1230

[Reference to page numbers: Text references are in "italics"; chart, map, and summary table references are in "roman" type; and division and State tables in "bold face" type]

Lodgers, receipts from (included with Receipts from lodgers, boarders, and campers, 1930) ... Page 1211
Loganberries ... 677
Loquats ... 681,732
Lupine seed ... 496,624

M

Macaroni wheat, durum and ... 496,*509*,510,554
  by acres harvested ... 554
  by bushels sold ... 554
Machine hire and/or hired labor, expenditures for ... 275,293,296,297
  for commercial and other farms ... 274
  by economic class ... 1124
  by size of farm ... 790
  by tenure of operator:
    commercial and other farms ... 948,1067
  by type of farm ... 1226
Machine hire, expenditures for ... *244*,249,275,293,296,297,867
  for commercial and other farms ... 274
  by economic class ... 1124,1170
  by size of farm ... 790,867
  by tenure of operator:
    commercial and other farms ... 948,1067
  by type of farm ... 1226,1273
Machinery repairs, expenditures for farm ... *245*,275,295,296,297
  for commercial and other farms ... 274
  by economic class ... 1124
  by size of farm ... 790
  by tenure of operator:
    commercial and other farms ... 948
  by type of farm ... 1226
  other ... 249,275,296,297
    for commercial and other farms ... 274
    by economic class ... 1124
    by size of farm ... 790
    by tenure of operator:
      commercial and other farms ... 948
    by type of farm ... 1226
  tractor ... 249,275,296,297
    for commercial and other farms ... 274
    by economic class ... 1124
    by size of farm ... 790
    by tenure of operator:
      commercial and other farms ... 948
    by type of farm ... 1226
Managed land ... *xxix*,*912*
  definition ... *xxx*
  by color and tenure of operator ... 934
  by economic class ... 1116
  by size of farm ... 782
  by tenure of operator:
    commercial and other farms ... 940
  by type of farm ... 1218
  for Negro operators ... 1024
  for nonwhite operators other than Negro ... 1028
Managers ... *xxx*,*913*,915,932,992,1100
  by color ... 922,924,934
  by commercial and other farms ... 1032,1034
  by economic class ... 1126
  by race ... 936
    Negro ... 936,939,1026
    nonwhite other than Negro ... 939,1030
  by size of farm ... 792
  by type of farm ... 1228
Mandarins. See Tangerines and mandarins.
Mangels ... 496,655
Mangoes ... 681,732
Maple sirup and maple sugar sold ... 690,740
Maple sirup made ... 690,736,740,741
Maple sugar made ... 690,736,740,741
Maple trees topped ... 690
Meat, lard, hides, and other products sold from animals butchered ... 370,381,474,763
Mechanical refrigeration (1945) ... 198,213
Medicinal crops harvested ... 496,655
Melons. See Cantaloups and muskmelons; also Watermelons.
Melons for feed ... 496,655
Method of rental ... *913*
Milk:
  produced ... 368
  sold as whole milk ... *355*,368,373,380,406,410,412,487,762
    by number of milk cows ... 412
Milk cows ... *351*,355,364,368,371,372,394,403,404,486
  age and sex groups ... 361
Milk cows—Continued
  by economic class ... 1128
  by size of farm ... 794
  by tenure of operator:
    commercial and other farms ... 952
  by type of farm ... 1230
  classification by number in herd ... 412
  farms reporting by number ... 397
Milking machines ... 194,201,204,221,222,850
  by economic class ... 1120,1148
  by size of farm ... 786,850
  by tenure of operator:
    commercial and other farms ... 944
  by type of farm ... 1222,1251
Millet seed ... 496,624
Mink. See Fur animals in captivity.
Minor civil division data ... *xxxvi*
Minor crops ... *517*,*675*
Mint for oil ... 496,531,655
Miscellaneous farms ... *1207*,1234
  basis of classification ... *xxxi*
  by economic class ... 1126,1295
  by size of farm ... 792
  by tenure of operator ... 1291
    commercial and other farms ... 950
Miscellaneous field crops ... 496,655
Miscellaneous orchard fruits and nuts ... *688*
Mixed grains threshed ... 496,*512*,521,580
Mohair clipped ... 364,369,481
Motortrucks ... *197*,202,203,204,208,209,223,224,225,855
  by age of newest model ... 205,224
  by economic class ... 1120,1153
  by size of farm ... 786,855
  by tenure of operator:
    commercial and other farms ... 944,1055
  by type of farm ... 1222,1256
  by year of newest model ... 206,225
    by economic class ... 1120
    by size of farm ... 786
    by tenure of operator:
      commercial and other farms ... 944
    by type of farm ... 1222
  with no automobile ... 204,223
Mules and mule colts ... *354*,355,364,371,372,383,386,486
  age and sex groups ... 361
Multiple units ... *xxiv*
Mungbeans ... 496,*513*,655
Mustard (greens) ... 519,663
Mustard seed ... 496,655

N

Navel oranges ... 683,*687*,725
Nectarines ... 681,724
Negro farm operators ... 1024
  by tenure ... 936,939,1025
Non-commercial farms. See Other farms (non-commercial).
Nonwhite farm operators, all ... 917,920,921,992
  by race and tenure ... 936
  by tenure ... 922,924,936,939
Nonwhite farm operators other than Negroes ... 1028
  by race ... 1029
  by tenure ... 939,1030
Nursery products (trees, shrubs, vines, ornamentals, etc.) ... 688,734
Nuts ... 521,682,*687*

O

Oats for grain (oats threshed and oats cut for feeding unthreshed) ... 560
  threshed or combined ... 496,*511*,511,521,524,560,564,566
    by acres harvested ... 562
  cut for feeding unthreshed ... 496,*511*,511,521,560,562,565
    by acres harvested ... 562
  for hay. See Small grains for hay.
Occupancy, farm (years on present farm) ... *71*,*72*,*73*,73,74,76,77,78,79,80,81,82,152,174,176
  by color and tenure ... 100,154
    commercial and other farms ... 103
  by economic class ... 1120
  by size of farm ... 786
  by tenure of operator ... 99,154
    commercial and other farms ... 103,944
  by type of farm ... 1222
Off-farm work ... *74*,74,76,83,106,178,847
  by color and tenure of operator ... 107
    commercial and other farms ... 109

[Reference to page numbers: Text references are in "italics"; chart, map, and summary table references are in "roman" type; and division and State tables in "bold face" type]

Off-farm work—Continued — Page
by economic class ... 1118
by size of farm ... 784
by tenure of operator ... 106, 180
commercial and other farms ... 109, 942
by type of farm ... 1220
100 days or more ... 847
percent of operators reporting:
by economic class ... 1143
by size of farm ... 847
by tenure of operator:
commercial and other farms ... 1047
by type ... 1248
Office processing ... xv
editing and coding of questionnaires ... xvi
mechanical editing ... xvi
publication of data ... xxiv
punching ... xvi
receiving and packaging of questionnaires ... xv
reliability of estimates for sample farms ... xix
review of tabulations ... xvi
sample data, 1950 ... xvi
sample data, 1945 ... xxiv
tabulation ... xvi
Okra ... 519, 663
Olives ... 681, 732
Onions, dry ... 519, 528, 663
Onions, green and shallots ... 519, 664
Operators, farm ... 74, *912*, 992
definition ... *70*, *xxix*
by age ... *70*, 70, 75, 76, 113
by color and/or tenure of operator:
color and tenure ... *xxx*, *911*, *917*, 922, 924, 934, 992
list of items published by ... *xxxviii*
color ... *xxx*, 916, *917*, 917, 920, 921, 992
tenure ... *xxx*, 910, 911, *913*, 913, 915, 917, 922, 924, 956
commercial and other farms ... 932, 940, 1032
size of farm ... 792, 911
by race ... *xxx*, *917*, 917, 920, 921, 1024, 1028, 1029
by tenure ... 936, 939, 1030
by residence ... 70, 71, 74, 77, 140
by work off farm ... *74*, 74, 76, 83, 106, 178, 847
by years on present farm ... *71*, 72, 73, 73, 74, 76-82, 152, 174, 176
working on farms ... *240*, 250, 251, 277
Oranges, including Satsumas, tangerines, and mandarins ... 521, 683, *687*, 687, 693, 725, 726
Orchard fruits, specified ... 521
Orchard grass seed ... 496, 624
Other, and unspecified nonwhite farm operators ... 1029
by tenure ... 936
Other berries and small fruits ... 521, 677, 701
Other clover seed ... 496, 521, 624
Other farm machinery repairs ... 249, 275, 296, 297
by economic class ... 1124
by size of farm ... 790
by tenure of operator:
commercial and other farms ... 948
by type of farm ... 1226
commercial and other farms ... 274
Other farms (non-commercial) ... 932, 1111, 1114, 1234
definition ... *1110*
by economic class ... 1116, 1132
by size of farm ... 792
by tenure ... 1032
Other farms, not classified by type ... 1234
by economic class ... 1126
by size of farm ... 792
by tenure of operator:
commercial and other farms ... 950
Other field-crop farms ... 527, 1216, 1234
basis of classification ... *xxxi*
by economic class ... 1126, 1292
by size of farm ... 792, 1281
by tenure of operator:
commercial and other farms ... 950, 1287
Other forest products sold (bark, bolts, Christmas trees, hewn ties, mine timber, maple sirup, maple sugar, etc.) ... 690, 691, 735, 738
Other income of family exceeding value of agricultural products sold ... 74, *75*, 76
by economic class ... 848, 1118, 1142
by size of farm ... 784
by tenure of operator ... 180
commercial and other farms ... 942, 1046
by type of farm ... 1220, 1247

Other land (house lots, roads, wasteland, etc.) ... *8*, 11, 33, 34, 36, 37, 39, 41, 43, 45, 47
by color and tenure of operator ... 923, 957
by economic class ... 1116
by Negro operators ... 1024
by size of farm ... 782, 800
by tenure of operator:
commercial and other farms ... 940
by type of farm ... 1218
Other land not in farms ... 7, 65
Other tenants ... *xxx*, 915, 932, 1004
by color ... 922, 935
by race:
Negro ... 939
nonwhite other than Negro ... 939
Other tree fruits and nuts ... 521
Other vegetables ... 519
Owned land ... *xxix*, 307, 308, 310, *912*
definition ... *xxx*
by color and tenure of operator ... 934
by economic class ... 1116
by size of farm ... 782
by tenure of operator ... 1001
commercial and other farms ... 940
by type of farm ... 1218
for Negro operators ... 1024
for nonwhite operators other than Negroes ... 1028
Owned portion of farms of part owners ... 307, 308, 320, 328
Owners ... *305*, 307-309, 310-329, 932, 992
by color ... 922, 924
by race ... 936
Negro ... 936, 939, 1025
nonwhite other than Negro ... 939, 1030

P

Pangola grass cuttings ... 496, 655
Parsley ... 519, 668
Parsnips ... 519, 664
Part owners ... *xxx*, *305*, 307-309, 320-329, *913*, 915, 918, 921, 932, 992, 1089
by color ... 922, 924, 934, 935
relationship to landlord ... 935, 1008
landlord living on a farm ... 935, 1008
by commercial and other farms ... 1032, 1034
by economic class ... 1126
by race ... 936
Negro ... 936, 939, 1025
nonwhite other than Negro ... 939, 1030
by size of farm ... 792
by type of farm ... 1228
cash rent paid by ... *331*, 332, 333, 334, 335
for commercial and other farms ... 334, 336, 337
Part-time farms ... *xxxi*, *1110*, 1115, 1116, 1132
by size of farm ... 1126
by tenure of operator ... 1202
by type of farm ... 1320
Pasture, total ... *10*, 11, 21, 33, 34, 37, 39, 41, 43, 45, 47
by color and tenure of operator ... 923, 930, 957
by economic class ... 1116, 1140
by size of farm ... 771, 780, 782, 801, 845
by tenure of operator:
commercial and other farms ... 940, 1043
by type of farm ... 1218, 1244
Pasture and grazing privileges, receipts from sale of ... 530, 613, 761
Pasture, cropland ... 7, *8*, 10, 13, 20, 32, 34, 35, 38, 40, 42, 44, 46
by color and tenure of operator ... 922, 930, 957
by economic class ... 1116
by Negro operators ... 1024
by nonwhite operators other than Negroes ... 1028
by size of farm ... 780, 782, 800
by tenure of operator:
commercial and other farms ... 940
by type of farm ... 1218
Pasture, other ... *8*, 11, *12*, 13, 20, 27, 33, 34, 36, 39, 41, 45, 47
by color and tenure of operator ... 923, 957
by economic class ... 1116
by Negro operators ... 1024
by nonwhite operators other than Negroes ... 1028
by size of farms ... 782, 800
by tenure of operator:
commercial and other farms ... 940
by type of farm ... 1218

[Reference to page numbers: Text references are in "italics"; chart, map, and summary table references are in "roman" type; and division and State tables in "bold face" type]

Page

Pasture, other, not cropland plowed within 7 years and not woodland (1944)....11,36,41,43,45,47
Pasture, plowable (1924-1939)....10,12,13,35,38,40,42,44,46
  by color and tenure of operator.... 930
  by size of farm.... 780
Pasture, woodland,....8,8,9,10,20,26,33,34,36,38,41,43,45,46
  by color and tenure of operator....923,957
  by economic class.... 1116
  by Negro operators.... 1024
  by nonwhite operators other than Negroes.... 1028
  by number of acres.... 12
  by size of farm....782,800
  by tenure of operator:
    commercial and other farms.... 940
  by type of farm.... 1218
Peaches....521,680,685,685,693,706
  by number of trees of bearing age.... 707
Peanuts:
  for all purposes....496,517,514,525,594
    grown alone....496,594
      by number of acres.... 595
    grown with other crops....496,595
  harvested for nuts....496,514,521,525,596
    by economic class.... 1130
    by size of farm.... 796
    by tenure of operator:
      commercial and other farms.... 954
    by type of farm.... 1232
    grown alone....496,596
      by acres harvested.... 599
    grown with other crops....496,597
  vines saved for hay....496,521,598
    grown alone....496,598
      by acres harvested.... 598
    grown with other crops....496,598
Pears....521,680,685,686,693,714
  Bartlett and other than Bartlett (specified States)....680,686,686
Peas:
  Austrian winter peas for seed....496,624
  cowpeas (dry)....496,521,590,591
  cowpeas (green)....521,655,668
  dry field and seed peas....496,517,521,525,602,603
  green (English)....519,527,664
  rough winter peas for seed....496,624
Pecans....521,682,687,694,728
  improved....682,729
  wild or seedling....682,730
Peppers. See Hot peppers; also Sweet peppers and pimientos.
Perquisites furnished hired workers....241,242,282
  by economic class.... 270
  by size of farm.... 256
  by tenure of operator.... 260
  by type of farm.... 266
  by wage rates....252,291
Persimmons, Japanese....682,732
Pheasants....361,364,368,469
Pigeons....361,364,369,469
Pigs. See Hogs and pigs.
Piling and poles cut....690,736,740
Pimientos. See Sweet peppers and pimientos.
Pineapples....682,732
Pistachios....683,732
Places enumerated and not counted as farms....xxxiii,xxxiv
Plantago seed....496,655
Plums and prunes....521,680,686,686,718
Pomegranates....682,732
Popcorn....496,531,517,636
Population:
  farm population....15,16,17,19,66
    rural.... 66
    urban.... 66
  total....15,16,17
Potatoes. See Irish potatoes; also Sweetpotatoes.
Poultry.... 356
  age and sex groups.... 361
  other than turkeys and chickens:
    farms reporting classified by number of turkeys raised.... 464
  See also Chickens, ducks, geese, etc.
Poultry and poultry products sold, value of....380,454,749,758
  by number of chickens on hand.... 454
  by tenure of farm:
    commercial and other farms....952

Poultry and poultry products sold, value of—Continued
  other:
    by economic class.... 1128
    by number of chickens on hand.... 454
    by size of farm.... 794
    by type of farm.... 1230
Poultry farms....374,749,1216,1234
  basis of classification.... xxxi
  by economic class....1126,1294
  by size of farm....792,1283
  by tenure of operator:
    commercial and other farms....950,1289
Pretesting of questionnaires.... xii
Prices paid by farmers, index numbers of....243,245,747
Prices, unit, of agricultural products....754,404,676
Products traded.... 746
Prunes (included with Plums and prunes)
Puerto Rico.... xi
Pulpwood cut....690,736,740
Pumpkins....519,665
Pumpkins for feed....469,654
Punch cards.... xvii
Punching....xvi,xvii

Q

Quail....361,364,369,469
Questionnaires (facsimiles)....1324-1345
Quinces....682,724

R

Rabbits and fur animals in captivity....356,361
Race of farm operator....xxx,917,1029
  by tenure.... 936
Radishes....519,665
Raisin grapes (California)....686,686
Ramie for fiber....496,655
Rams and wethers....429,432,434
  age and sex groups.... 361
Range grasses (included with Hay, wild)....496,514,521,526,612,619
Range, public.... 6,7
Rape seed....496,655
Raspberries, tame....677,701
Real-estate taxes....304,305,306-309,310-329
Receipts from lodgers, boarders, and campers (1930).... 1211
Receipts from sale of grazing privileges. See Pasture and grazing privileges, receipts from sale of.
Receiving and packaging of questionnaire.... xv
Red clover seed....496,521,622
Redtop seed....496,624
Regionalization of agriculture questionnaire.... xiii
Regionalization of farm and ranch schedule, 1940 and 1945.... xiv
Regular workers....240,246,870,1070,1167,1270
  by economic class.... 1122
  by number of persons employed....250,278
  by size of farm.... 788
  by tenure of operator:
    commercial and other farms.... 946
  by type of farm.... 1224
Related to landlord, operator:
  by color and tenure of operator....935,1008
  tenants for the North and West.... 936
Rent, cash, paid....331,331,332,333,335-346
  commercial and other farms....334,336,342
Rental agreements.... 913
Rented land....xxix,xxx,307-309
  See also Land rented to others and Land rented from others.
Renting farms, most frequent method of....330,919
Reservations, Indian.... 5
Residence of farm operator....70,71,74,77,140
  by color and tenure of operator....96,142
    commercial and other farms.... 97
  by economic class.... 1118
  by size of farm.... 784
  by tenure of operator....96,142
    commercial and other farms....97,942
  by type of farm.... 1220
Residential farms....xxxi,1110,1115,1116,1132
  by size of farm.... 1126
  by tenure of operator.... 1203
Review of tabulations.... xvi
Rhubarb....519,665

[Reference to page numbers: Text references are in "italics": chart, map, and summary table references are in "roman" type; and division and State tables in "bold face" type]

Page

Rice threshed (rough or paddy)....496, 512, *513*, 521, 524, 582
by acres harvested.... 582
by units sold.... 582
Road, kind of....*196*, 200, 207, 210, 215, 220
changes in.... *198*
by economic class.... 1122
by size of farm.... 788
by tenure of operator:
commercial and other farms.... 946
by type of farm.... 1224
Romaine. See Lettuce and romaine.
Root and grain crops hogged and grazed, other than corn, sorghum and annual legumes....496, 654
Root crops for feed....496, 654
Rough winter peas for seed....496, 624
Rural—farm—population.... 66
Rural—population....*15*, 16, 17
Rutabagas....519, 668
Ryegrass seed....496, 624
Rye threshed....496, *512*, 521, 524, **572**, 574
by acres harvested.... 573
by bushels sold.... 573

S

Safflower seed....496, 655
Sage.... 655
Sales of livestock (sold alive)....*358*, 381, 470
by economic class.... 1128
by size of farm.... 794
by tenure of farm operator:
commercial and other farms.... 952
by type of farm.... 1230
Salsify....519, 668
Sample for the 1950 Census....*xvi*, xix
adjustments prior to tabulation of data.... xx
reliability of....*xix*, xxiv, xxv
Sample for the 1945 Census.... *xxiv*
Sapodillas....682, 732
Satsuma oranges. See Oranges, including Satsuma, tangerines, and mandarins.
Sawlogs and veneer logs cut....690, **736**, 739
Seasonal workers....*240*, **870**, 1167
by economic class.... 1122
by number of persons employed....250, 279
by size of farm....788, 871
by tenure of operator:
commercial and other farms....946, 1070
by type of farm....1224, 1270
Seeds. See Individual crops.
Seeds, bulbs, plants, and trees purchased, expenditures for....*245*, 249, 275, **295**, 296, 297
for commercial farms and other farms.... 274
by economic class.... 1124
by size of farm.... 790
by tenure of operator:
commercial and other farms.... 948
by type of farm.... 1226
Seeds, grass and other field....496, *515*, **530**, 624, 761
Sesame seed....496, 655
Shale roads (included with Gravel, shell, or shale)....200, 201, 207, 215, 220
by economic class.... 1122
by size of farm.... 788
by tenure of operator:
commercial and other farms.... 946
by type of farm.... 1224
Share-cash tenants....*xxx*, *913*, 915, 918, 932, **1004**, 1103
by color....922, 924, 935
by commercial and other farms....**1032**, 1034
by economic class.... 1126
by race:
Negro....939, **1026**
nonwhite other than Negro.... 939
by size of farm.... 792
by type of farm.... 1228
Share tenants....*xxx*, *913*, 915, 932, **1004**
by color....922, 924, 935
by race:
Negro.... 939
nonwhite other than Negro.... 939
by size of farm.... 792
by type of farm.... 1228
See also Crop-share tenants and Livestock—share tenants.

Page

Sheep and lambs:
on farms....353, *356*, 356, 371, 374, **377**, **378**, **379**, **427**, **430**, **434**, **486**
age and sex groups.... 361
ewes....428, 431, 434
other sheep and lambs.... 429
rams and wethers....429, 432, 434
butchered....*358*, 370, **477**
shorn....356, 369, **433**, **434**, **444**
farms classified by number shorn.... 441
sold....370, 374, **381**, **473**, **487**, **763**
Shell roads (included with Gravel, shell, or shale)....200, 201, 207, 215, 220
by economic class.... 1122
by size of farm.... 788
by tenure of operator:
commercial and other farms.... 946
by type of farm.... 1224
Silage:
corn....496, 523, **537**
sorghum....496, **545**
grass or hay....496, *514*, 521, **613**
Silage made from grass or hay crops....496, *514*, 521, **613**
Silos....201, 204, 207, **222**, **854**
by economic class....1120, **1152**
by size of farm.... 786
by tenure of operator:
commercial and other farms....944, **1054**
by type of farm....1222, **1255**
pit or trench....204, 222
upright....204, 222
Silver fox. See Fur animals in captivity.
Sirup. See Sweet sorghum for sirup; also Sugarcane for sirup.
Size of farm....*xxx*, *769-772*, 769-774, 776-780, 782, 796, **799-903**
by economic class.... 792
by tenure of operator:
commercial and other farms.... 950
by type of farm.... 792
by value of products sold.... 794
list of items published....xxxviii
selected characteristics by size of farm:
under 10 acre farms.... **880**
10 to 29 acre farms.... **882**
30 to 49 acre farms.... **884**
50 to 69 acre farms.... **886**
70 to 99 acre farms.... **888**
100 to 139 acre farms.... **890**
140 to 179 acre farms.... **892**
180 to 219 acre farms.... **894**
220 to 259 acre farms.... **896**
260 to 499 acre farms.... **898**
500 to 999 acre farms.... **900**
1,000 acres and over.... **902**
Slaughter, farm....*358*, 370, 474, 476-478
Small fruits. See Berries and other small fruits.
Small grains.... *509*
Small grains and grain straw sold....530, 761
Small grains cut for hay....496, *514*, 521, 526, 610, 618
by acres harvested.... 610
Small grains for silage....496, 655
Snap beans. See Green beans.
Soil-improvement crops....496, *513*, **592**, 593
Sorghum except sirup sold....530, 761
Sorghums:
for all purposes except sirup....496, *509*, 521-523, **542**
by acres harvested.... 546
for grain or seed....496, *509*, 523, **544**, **547**
by acres harvested.... 546
cut for silage....496, **545**
hogged or grazed or cut for dry forage or hay....496, *509*, **545**
sold....530, 761
Sour cherries....680, *685*, 717
Source of income....*745*, 752-763, 1211
Sows and gilts....364, 371, 373, **422**, **426**, **486**
age and sex groups.... 361
farms classified by number reported.... 423
Soybeans.... *513*
for all purposes....496, 513, 522, 525, **584**
grown alone....496, **584**
by number of acres.... **585**
grown with other crops....496, **585**

[Reference to page numbers: Text references are in "italics"; chart, map, and summary table references are in "roman" type; and division and State tables in "bold face" type]

Soybeans—Continued — Page
for beans....496,513,521,525,586
grown alone....496,586
by acres harvested.... 587
grown with other crops....496,586
for hay....496,592
hogged or grazed or cut for silage....496,521,592
plowed under for green manure....496,592
Soybeans and cowpeas for hay (1944)....496,521
Soybeans, cowpeas, peanuts, and dry beans and peas sold....530,761
Soybeans, green....519,668
Specified facilities. See Facilities and equipment; also see Electric facilities.
Specified farm expenditures....*243*,243,275,293,296,297,298,300
by commercial and other farms.... 274
by economic class.... 1124
by size of farm.... 790
by tenure of operator:
commercial and other farms.... 948
by type of farm.... 1220
Spinach....519,665
Spring wheat....496,*509*,510,548,551,557
by acres harvested.... 553
by bushels sold.... 553
Squash....519,666
Standing timber sold....688,691,736,738
Steers and bulls....361,394,399
Strawberries....521,*676*,676,677,694,696
Subterranean clover seed....496,624
Sudan grass seed....496,624
Sugar apples....682,732
Sugar beets for sugar....496,*517*,521,524,531,642
by economic class.... 1130
by size of farm.... 796
by tenure of operator:
commercial and other farms.... 952
by type of farm.... 1232
Sugar-beet seed....496,655
Sugarcane:
for all purposes.... 496
for sirup....496,*517*,638
for sugar....496,521,524,531,643
by economic class.... 1130
by size of farm.... 796
by tenure of operator:
commercial and other farms.... 952
by type of farm.... 1232
Sugarcane and sugar beets for sugar sold, value of.... 762
Sugarcane for chewing....496,655
Sugarcane for feed....496,655
Sugarcane for silage....496,655
Sugarcane or sorghums for sirup....496,521,531,638
Sugar crop:
See Sugar beets for sugar; also Sugarcane for sugar.
Summer fallow, cultivated. See Cultivated summer fallow.
Sunflower seed....496,655
Sunflowers for silage....496,655
Sweet cherries....680,685,717
Sweetclover seed....496,621
Sweet corn....519,527,662
Sweet corn for seed....496,655
Sweet corn for silage....496,655
Sweet peppers and pimientos....519,665
Sweetpotatoes....496,*517*,521,526,531,645,648,652,761
by acres harvested.... 648
Sweet sorghum for sirup....*496*,*517*,638,640
Swine. See Hogs and pigs.
Swiss chard....519,667

T

Table grapes (California)....*686*,686
Tangeloes....684,732
Tangerines and mandarins....683,*687*,725
Tansy....496,655
Taxes, farm....304,*305*,306-309,310-329
Taylor grazing lands.... *6*,*18*
Teasels....496,655
Telephone....*196*,198,199,210,211,848
by economic class....1120,1146
by size of farm....786,848
by tenure of operator:
commercial and other farms....944,1048
by type of farm....1222,1249

Tenants, all — Page
....*xxx*,*913*,915,918,919,921,928,932,992,1004,1101
by color....920,921,922,924,934,935
relationship to landlord....935,1008
landlord living on farm....935,1008
by commercial and other farms....1032,1034
by economic class.... 1126
by race.... 936
Negro....936,939,1026
nonwhite other than Negro....939,1030
by size of farm.... 792
by type of farm.... 1228
Tenants, other and unspecified....*914*,915,932,1106
by color....922,924,935
by commercial and other farms....1032,1034
by economic class.... 1126
by race:
Negro....939,1026
nonwhite other than Negro.... 939
by size of farm.... 792
by type of farm.... 1228
Tenure of farm operator....xxx,910,911,*913*,913,914,915,917,922,924,956
by color....922,924,934,992
by commercial and other farms....932,940,1032
by economic class.... 1126
by race.... 936
Negro....936,939,1025
nonwhite operators other than Negroes....939,1030
by size of farm....792,911
by type of farm.... 950
changes in number of farms.... *917*
selected characteristics of commercial farms operated by:
full owners.... 1079
part owners.... 1082
managers.... 1084
all tenants.... 1086
cash tenants.... 1088
share-cash tenants.... 1090
crop-share tenants.... 1092
livestock-share tenants.... 1094
croppers.... 1096
Timber. See Standing timber sold.
Timothy seed....496,623
Tobacco....496,*516*,516,521,524,531,632,634,762
by acres harvested.... 633
by economic class.... 1130
by size of farm.... 796
by tenure of operator:
commercial and other farms.... 952
by type of farm.... 1230
types—burley, dark air-cured, dark-fired....496,632
Tobacco seed....496,655
Tomatoes....519,527,666
Tractor repairs....249,275,296,297
for commercial farms and other farms.... 274
by economic class.... 1124
by size of farm.... 790
by tenure of operator:
commercial and other farms.... 948
by type of farm.... 1226
Tractors....*197*,203,204,206,208,209,226,227,228,355,390,391,857
Total:
by economic class....1122,1155
by number reported....204,229
by size of farm....788,857
by tenure of operator:
commercial and other farms....946,1057
by type of farm....1224,1258
garden.... 204,229
by economic class.... 1122
by size of farm.... 788
by tenure of operator:
commercial and other farms.... 946
by type of farm.... 1224
other than garden:
crawler....204,228
by economic class.... 1122
by size of farm.... 788
by tenure of operator:
commercial and other farms.... 946
by type of farm.... 1224

[Reference to page numbers: Text references are in "italics"; chart, map, and summary table references are in "roman" type; and division and State tables in "bold face" type]

Tractors—Continued
other than garden—Continued Page
wheel....204,228,230,231
by age of newest model....205,230
by economic class.... 1122
by size of farm.... 788
by tenure of operator:
commercial and other farms.... 946
by type of farm.... 1224
by economic class.... 1122
by size of farm.... 788
by tenure of operator:
commercial and other farms.... 946
by type of farm.... 1224
by year of newest model....206,231
Trading center, distance to....*197*,200,217,218,219
Trees and vines not of bearing age and of bearing age.... *679*
Tree fruits, nuts and grapes....674,680
Trucks. See Motortrucks.
Tung nuts....521,682,*687*,731
Turkeys:
on hand....375,377,378,461,486
age and sex groups.... 361
by number raised.... 464
farms reporting turkeys on hand and/or raised.... 462
raised....368,375,462,487
by number raised.... 464
farms reporting classified by number raised.... 462
Turkeys, ducks, geese, and their eggs sold....369,380,763
by number of turkeys raised.... 464
Turnip greens....519,668
Turnips....519,666
Type of farm....1208,*1209*,1210
basis of classification....*xxxi*,*1208*,1212
by economic class....1126,1228,1292-1295
by size of farm....792,1228,1280-1285
by tenure of operator....1228,1286-1291
commercial and other farms.... 950
list of items published by....xxxviii
selected characteristics by type of farm:
cash-grain farms.... 1296
cotton farms.... 1298
field-crop farms.... 1300
vegetable farms.... 1302
fruit-and-nut farms.... 1304
dairy farms.... 1306
poultry farms.... 1308
livestock farms, other than dairy and poultry.... 1310
general—primarily crop farms.... 1312
general—primarily livestock farms.... 1314
general—primarily crop and livestock farms.... 1316
farms classified as miscellaneous for type.... 1318
Type of farming areas.... 1217

U

Under-enumeration....xxxvii
Unimproved roads, dirt or....200,208,210,215,220
by economic class.... 1122
by size of farm.... 788
by tenure of operator:
commercial and other farms.... 946
by type of farm.... 1224
Units of measure....*494*,675,*676*
Unpaid members of operator's family....*240*,246,250,251,276,277,868
by economic class....1122,1165
by size of farm....788,790,868
by tenure of operator:
commercial and other farms....946,1068
by type of farm....1224,1268
Unspecified clover, grass and other field seeds....496,624
Unspecified field crops....496,655
Unspecified tenants....*xxx*,915,932,1004
by color....922,935
by race:
Negro.... 939
nonwhite other than Negro.... 939
Unspecified vegetables....519,668
Urban—farm—population.... 66
Use of land in farms, changes in.... *18*
Uses of land....4,7,*8*,9,10,11,32,33,35-37

V

Valencia oranges....683,*687*,726
Value of all crops sold....529,530,750,753,1215
by economic class.... 1128
by major groups....755-757
by size of farm.... 794
by tenure of operator:
commercial and other farms.... 952
by type of farms.... 1230
Value of all farm products sold....66,*746*,*747*,747,748,751,752
by economic class....1109,1128,1174
commercial farms.... 1112
by size of farm....794,876
by tenure of operator:
commercial and other farms....952,1076
by type of farm....1208,1230,1277
for farms with new operator.... *746*
for institutional farms.... *746*
information enumerated (1950,1945,1940).... 1211
interfarm sales.... *746*
Value of land and buildings, total....6,*14*,15,22,29,31,48
average per farm.... 6
by color and tenure of operator....923,929,957
commercial and other farms.... 932
by economic class....1116,1134
by size of farm....776,782,801,820
by tenure of operator:
commercial and other farms....932,940,1037
by type of farm....1218,1236
average per acre.... 6
by color and tenure of operator....923,929,957
commercial and other farms.... 932
by economic class....1116,1135
by size of farm....776,782,801,820
by tenure of operator:
commercial and other farms....932,940,1037
by type of farm....1218,1237
Vegetable farms....527,749,1215,1234
basis of classification.... *xxxi*
by economic class....1126,1293
by size of farm....792,1281
by tenure of operator.... 1287
commercial and other farms.... 950
Vegetables grown for home use....*518*,519,521,657
Vegetables grown under glass, flower seeds, vegetable seeds, vegetable plants, bulbs, and mushrooms produced for sale....688,689,735
grown under glass....688,735
grown in open....688,735
Vegetables harvested for sale....495,508,*518*,518,519,521,527,529,531,658,749,755
by economic class.... 1128
by size of farm.... 794
by tenure of operator:
commercial and other farms.... 952
by type of farm.... 1230
Velvetbeans for all purposes....496,*513*,599
Velvetbeans, vetches, canada, and other ripe peas for beans, peas, seed, or hay, or grazed (1934).... 599
Vineyards. See Land in fruit orchards, vineyards, and planted nut trees
Vetches:
for hay.... *513*
for seed....*513*,496,521,624
Virgin Islands.... *xi*

W

Wage rates paid to hired workers....*240*,244,247,248,252,282
by economic class.... 270
by perquisites furnished....252,291
by size of farm.... 256
by tenure of operator.... 260
by type of farm.... 266
Walnuts, black....683,732
Walnuts, English or Persian....521,682,*687*,694,731
Washing machine, electric....198,199,213
by economic class.... 1120
by size of farm.... 786
by tenure of operator:
commercial and other farms.... 944
by type of farm.... 1222
Water cress....519,667

INDEX

[Reference to page numbers: Text references are in "italics"; chart, map, and summary table references are in "roman" type; and division and State tables in "bold face" type]

Page

Water pump, electric....198,199,213
by economic class....1120
by size of farm....786
by tenure of operator:
commercial and other farms....944
by type of farm....1222
Watermelons....519,527,666
Wax beans. See Green beans.
Wheat threshed, all....496,*509*,510,521-523,548,556,558,865
by economic class....1130,1163
by size of farm....796,865
by tenure of operator:
commercial and other farms....954,1065
by type of farm....1232,1266
spring....496,*509*,510,548,551,557
by acres harvested....553
by bushels sold....553
durum or macaroni....496,*509*,510,554
by acres harvested....554
by bushels sold....554
other....496,554
by acres harvested....554
by bushels sold....554
winter....496,*509*,510,523,548,550,557,559
by acres harvested....552
by bushels sold....552
White clover seed....496,624
White farm operators....917,992
by tenure....922,924,934
Wild hay cut....496,*514*,521,526,612,619
by acres harvested....612
Wild rye grass....496,655
Wine or juice grapes (California)....*686*,686
Winter wheat threshed....496,*509*,510,523,548,550,557,559
by acres harvested....552
by bushels sold....552
Woodland not grazed, not in farms....7,65
Woodland not pastured....*7*,*8*,9,10,20,26,33,34,36,38,41,43,45,46
by color and tenure of operator....923,957
by economic class....1116
by Negro operators....1024
by nonwhite operators other than Negroes....1028
by number of acres....12
by size of farm....782,800
by tenure of operator:
commercial and other farms....940
by type of farm....1218
Woodland pastured....*8*,8,9,10,20,26,33,34,36,38,41,43,45,46
by color and tenure of operator....923,957
by economic class....1116
by Negro operators....1024

Woodland pastured—Continued Page
by nonwhite operators other than Negroes....1028
by number of acres....12
by size of farm....782,800
by tenure of operator:
commercial and other farms....940
by type of farm....1218
Woodland, total....9,*10*,11,21,22,33,34,37,39,41,43,45,47
by color and tenure of operator....923,930,957
by economic class....1116
by size of farm....780,782,801
by tenure of operator:
commercial and other farms....940
by type of farm....1218
Wool shorn....*356*,364,369,374,381,433,434,445,487,763
Work off farm....*74*,74,76,83,106,178,847
by color and tenure of operator....107
commercial and other farms....109
by economic class....1118
by size of farm....784
by tenure of operator....106,180
commercial and other farms....109,942
by type of farm....1220
100 days or more, percent of operators reporting....847
by economic class....1143
by size of farm....847
by tenure of operator:
commercial and other farms....1047
by type of farm....1248
Work power, farm (tractors, horses, or mules)....*xxxii*,*197*,204,208,227,388
by economic class....1122
by size of farm....788
by tenure of operator:
commercial and other farms....946
by type of farm....1224
Workers on farms....*238*,238,276,277
during specified weeks....251,280
for commercial farms and other farms....250
Wormseed for oil....496,655
Wormwood for oil....496,655

Y

Yams (included with Sweetpotatoes and yams).
Years on present farm....*71*,72,*73*,73,74,76,77,78,79,80,81,82,152,174,176
by color and tenure....100,154
commercial and other farms....103
by economic class....1120
by size of farm....786
by tenure of operator....99,154
commercial and other farms....103,944
by type of farm....1222
Youngberries....677

U. S. GOVERNMENT PRINTING OFFICE : O—1953

[Reference to page numbers: Text references are in "italics"; chart, map, and summary table references are in "roman" type; and division and State tables in "bold face" type]

Page

Field-crop farms, other.... 1234
basis of classification.... xxxi
by economic class.... 1126, 1292
by size of farm.... 792, 1281
by tenure of operator.... 1287
commercial and other farms.... 950
Field-crop farms, other than vegetable and fruit-and-nut farms.... 1234
by economic class.... 1126
by size of farm.... 792
by tenure of operator:
commercial and other farms.... 950
Field crops, other than vegetables and fruits:
harvested.... 495, 508
sold.... 529, 530, 749, 755
by economic class.... 1128
by size of farm.... 794
by tenure of operator:
commercial and other farms.... 952
by type of farm.... 1230
value of production.... 495, 521
Figs.... 681, 725
Filberts and hazelnuts.... 521, 683, *687*, 731
Filipino farm operators.... 1029
by tenure.... 936
Firewood cut.... 690, 736, 739
Firewood, fence posts, logs, lumber, pulpwood, and piling and poles sold, Value of.... 690, 691, 738
Flax for fiber.... 496, 655
Flaxseed threshed.... *496*, *512*, 521, 525, 578, 579
by acres harvested.... 578
by bushels sold.... 578
Flowers and flowering plants grown for sale.... 688, 735
grown under glass.... 688, 735
grown in open.... 688, 735
Forest products.... *690*, 690, 736, 754
sold.... 690, 694, 738
by economic class.... 1128
by size of farm.... 794
by tenure of operator:
commercial and other farms.... 952
by type of farm.... 1230
Fruits, including berries and other small fruits and nuts, sold.... 531, 694, 695, 749, 756
by economic class.... 1128
by size of farm.... 794
by tenure of operator:
commercial and other farms.... 952
by type of farm.... 1230
Fruit-and-nut farms.... 749, 1215, 1234
basis of classification.... xxxi
by economic class.... 1126, 1293
by size of farm.... 792, 1282
by tenure of operator.... 1288
commercial and other farms.... 950
Fruits and nuts, total value.... 521, 674, 680
Fruits and nuts and horticultural specialties.... 674
acreage.... 495
value.... 495, 521
Full owners.... xxx, *303*, 307-309, 310-319, *913*, 915, 918, 921, 932, 992, 1098
by color.... 922, 924, 934
by commercial and other farms.... 1032, 1034
by economic class.... 1126
by race.... 936
Negro.... 936, 939, 1025
nonwhite other than Negro.... 939, 1030
by size of farm.... 792
by type of farm.... 1228
Fur animals in captivity.... *356*, 361, 364

G

Gardens, farm. See Vegetables grown for home use.
Garlic.... 519, 668
Gasoline and other petroleum fuel and oil, expenditures for... *245*, 249, 275, 295, 296, 297, 875
for commercial and other farms.... 274
by economic class.... 1124, 1169
by size of farm.... 790, 875
by tenure of operator:
commercial and other farms.... 948, 1075
by type of farm.... 1226, 1272
Geese.... 361
raised.... 364, 369, 468, 487
General—crop and livestock farms:
basis of classification.... xxxi
by economic class.... 1295
by size of farm.... 792, 1285
by tenure of operator.... 1291
commercial and other farms.... 950
General farms.... 1216, 1234
basis of classification.... xxxi
by economic class.... 1126
by size of farm.... 792
by tenure of operator:
commercial and other farms.... 950
General—primarily crop farms:
basis of classification.... xxxi
by economic class.... 1294
by size of farm.... 792, 1284
by tenure of operator.... 1290
commercial and other farms.... 950
General—primarily livestock farms:
basis of classification.... xxxi
by economic class.... 1295
by size of farm.... 792, 1284
by tenure of operator.... 1290
commercial and other farms.... 950
Gilts. See Sows and gilts.
Ginseng.... 496, 655
Goat milk (value of sales included with Goats and kids, goat milk, and mohair and of rabbits and fur animals and their pelts sold, Value of).. 370, 381, 480, 763
Goats and kids.... *356*, 364, 377, 378, 479, 480, 481, 482
age and sex groups.... 361
Angora goats and kids (7 specified States, 1950).... *356*, 369, 481
clipped.... 369, 481
mohair clipped.... 369, 481
other goats and kids.... 481
value of mohair clipped and of goats and goat milk sold (7 specified States, 1950).... 481
Goats and kids, goat milk, and mohair and of rabbits and fur animals and their pelts sold, Value of.... 370, 381, 480, 763
Golden seal.... 496, 655
Gooseberries.... 677, 700
Gourds.... 496, 655
Government payments and loans.... *746*
Grain combines.... 201, 204, 207, 221, 222, 851
by economic class.... 1120, 1149
by size of farm.... 786, 851
by tenure of operator:
commercial and other farms.... 944, 1051
by type of farm.... 1222, 1252
Grains:
mixed.... 496, *512*, 521, 580
small grains cut for hay.... 496, *514*, 521, 526, 610, 618
Grains threshed, other.... 496, *513*, 583
Grama seed.... 496, 624
Grapefruit.... 521, 683, 687, *688*, 693, 726, 727
Grapes.... 521, 681, *686*, 693, 720
raisin, table, wine or juice (California).... *686*, 686
Grass and clover seed.... 496, *515*, 624
Grass seeds.... 496, *515*, 624
Gravel, shell, or shale, road.... 200, 201, 207, 215, 220
by economic class.... 1122
by size of farm.... 788
by tenure of operator:
commercial and other farms.... 946
by type of farm.... 1224
Grazing land.... *6*, 7
Grazing land not in farms.... 64
Grazing permits.... 7, 7, 21, 207, 937
for full owners.... *916*, 937
for part owners.... 937
Grazing privileges, receipts from. See Pasture and grazing privileges, receipts from sale of.
Green beans (snap, string, or wax).... 519, 528, 660
Greenhouse products. See Nursery products (trees, shrubs, vines, ornamentals, etc.)
Green peas (English).... 519, 527, 664
Gross farm income.... *746*
See also Value of all farm products sold.
Guam.... *xi*
Guavas.... 681, 732
Guineas.... 361
raised.... 364, 368, 469, 487