CHAPTER XIII

TYPE OF FARM

(1205)

CONTENTS

	Page
Introduction	1207
Sources of data	1207
Presentation of statistics	1207
DEFINITIONS AND EXPLANATIONS	
Farms classified by type	1207
Basis of classification by type	1208
DEFINITIONS AND EXPLANATIONS—Continued	
Limitations of the use of value of products sold for classifying farms by type	1209
Comparability of type-of-farm classification for the various censuses	1209
Comparability of average value of products sold per farm by type of farm	1214

CHARTS

	Page
Commercial farms classified by type, and other farms, for the United States: Census of 1950	1208
Value of farm products sold in 1949 for commercial farms by type of farm, and other farms, for the United States: Census of 1950	1208
Percent of commercial farms represented by the four most important types of farm in each State: Census of 1950	1210

MAPS

	Page
Value of all crops sold as a percent of all farm products sold, 1949	1215
Cash-grain farms, number, Census of 1950	1215
Cotton farms, number, Census of 1950	1215
Vegetable farms, number, Census of 1950	1215
Fruit-and-nut farms, number, Census of 1950	1215
Other field-crop farms, number, Census of 1950	1216
Dairy farms, number, Census of 1950	1216
Poultry farms, number, Census of 1950	1216
Livestock farms, number, Census of 1950	1216
General farms, number, Census of 1950	1216
Type-of-farming areas, based on type accounting for 50 percent or more of commercial farms, Census of 1950	1217

TABLES FOR THE UNITED STATES

Table—	Page
1.—Farms and farm characteristics by type of farm, for the United States: Census of 1950	1218

TABLES FOR GEOGRAPHIC REGIONS, DIVISIONS, AND STATES

Table—	Page
2.—Number of farms, by type, by divisions and States: 1950	1234
3.—Average value of land and buildings per farm and per acre, by type of farm, by divisions and States: 1950	1236
4.—Land in farms, by type of farm, by divisions and States: 1950	1238
5.—Cropland harvested—Farms reporting and acreage, by type of farm, by divisions and States: Census of 1950	1241
6.—Land pastured—Farms reporting and total acreage, by type of farm, by divisions and States: Census of 1950	1244
7.—Other income of family exceeding value of agricultural products sold—Operators of commercial and other farms reporting, with percent of operators reporting in each type-of-farm group, by divisions and States: Census of 1950	1247
8.—Work off farm 100 days or more—Operators of commercial and other farms reporting, with percent of operators reporting in each type-of-farm group, by divisions and States: Census of 1950	1248
9.—Telephone—Commercial and other farms reporting, with percent of farms reporting in each type-of-farm group, by divisions and States: 1950	1249
10.—Electricity—Commercial and other farms reporting, with percent of farms reporting in each type-of-farm group, by divisions and States: 1950	1250
11.—Milking machine—Commercial and other farms reporting, with percent of farms reporting in each type-of-farm group, by divisions and States: 1950	1251
12.—Grain combines—Commercial and other farms reporting, with percent of farms reporting in each type-of-farm group, by divisions and States: 1950	1252
13.—Corn pickers—Commercial and other farms reporting, with percent of farms reporting in each type-of-farm group, by divisions and States: 1950	1253
14.—Pick-up hay balers—Commercial and other farms reporting, with percent of farms reporting in each type-of-farm group, by divisions and States: 1950	1254
15.—Silos—Commercial and other farms reporting, with percent of farms reporting in each type-of-farm group, by divisions and States: 1950	1255
16.—Motortrucks—Commercial and other farms reporting, with percent of farms reporting in each type-of-farm group, by divisions and States: 1950	1256
17.—Automobiles—Commercial and other farms reporting, with percent of farms reporting in each type-of-farm group, by divisions and States: 1950	1257
18.—Tractors—Commercial and other farms reporting, with percent of farms reporting in each type-of-farm group, by divisions and States: 1950	1258
19.—No tractor, horses, or mules—Commercial and other farms reporting, with percent of farms reporting in each type-of-farm group, by divisions and States: 1950	1259
20.—Tractor and no horses or mules—Commercial and other farms reporting, with percent of farms reporting in each type-of-farm group, by divisions and States: 1950	1260
21.—Cattle and calves—Number on commercial and other farms, with percent distribution, by type of farm, by divisions and States: 1950	1261
22.—All cows—Number on commercial and other farms, with percent distribution, by type of farm, by divisions and States: 1950	1262
23.—Hogs and pigs—Number on commercial and other farms, with percent distribution, by type of farm, by divisions and States: 1950	1263
24.—Chickens 4 months old and over—Number on commercial and other farms, with percent distribution, by type of farm, by divisions and States: 1950	1264
25.—Corn for all purposes—Acreage on commercial and other farms, with percent distribution, by type of farm, by divisions and States: 1950	1265
26.—Wheat threshed—Acreage on commercial and other farms, with percent distribution, by type of farm, by divisions and States: 1950	1266
27.—Land from which hay was cut—Acreage on commercial and other farms, with percent distribution, by type of farm, by divisions and States: 1950	1267
28.—Family workers—Commercial and other farms reporting and number, with percentages and averages, in each type-of-farm group, by divisions and States: 1950	1268
29.—Hired workers—Commercial and other farms reporting and number, with percent of farms reporting in each type-of-farm group, by divisions and States: 1950	1270
30.—Expenditures for gasoline and other petroleum fuel and oil—Amount expended on commercial and other farms, with percent distribution, by type of farm, by divisions and States: 1950	1272
31.—Expenditures for machine hire—Amount expended on commercial and other farms, with percent distribution, by type of farm, by divisions and States: 1950	1273
32.—Expenditures for hired labor—Amount expended on commercial and other farms, with percent distribution, by type of farm, by divisions and States: 1950	1274
33.—Expenditures for feed for livestock and poultry—Amount expended on commercial and other farms, with percent distribution, by type of farm, by divisions and States: 1950	1275
34.—Expenditures for livestock and poultry purchased—Amount expended on commercial and other farms, with percent distribution, by type of farm, by divisions and States: 1950	1276
35.—Value of all farm products sold, average per farm reporting and percent distribution, by type of farm, by divisions and States: Census of 1950	1277
36.—Percent distribution of number of farms, by size of farm for each type-of-farm group, by divisions and States: 1950	1280
37.—Percent distribution of number of farms, by tenure of operator for each type-of-farm group, by divisions and States: 1950	1286
38.—Percent distribution of number of farms, by economic class for each type-of-farm group, by divisions and States: 1950	1292
39.—Cash-grain farms—Selected characteristics, by divisions and States: Census of 1950	1296
40.—Cotton farms—Selected characteristics, by divisions and States: Census of 1950	1298
41.—Field-crop farms—Selected characteristics, by divisions and States: Census of 1950	1300
42.—Vegetable farms—Selected characteristics, by divisions and States: Census of 1950	1302
43.—Fruit-and-nut farms—Selected characteristics, by divisions and States: Census of 1950	1304
44.—Dairy farms—Selected characteristics, by divisions and States: Census of 1950	1306
45.—Poultry farms—Selected characteristics, by divisions and States: Census of 1950	1308
46.—Livestock farms (other than dairy and poultry)—Selected characteristics, by divisions and States: Census of 1950	1310
47.—General—Primarily crop farms—Selected characteristics, by divisions and States: Census of 1950	1312
48.—General—Primarily livestock farms—Selected characteristics, by divisions and States: Census of 1950	1314
49.—General—Crop and livestock farms—Selected characteristics, by divisions and States: Census of 1950	1316
50.—Farms classified as miscellaneous for type—Selected characteristics, by divisions and States: Census of 1950	1318
51.—Part-time farms—Number and percent distribution, by type of farm, by divisions and States: Census of 1950	1320

CHAPTER XIII.—TYPE OF FARM

Introduction.—In this chapter, the major items of information from the 1950 Census of Agriculture are presented by type of farm for those farms which were classified as "Commercial." Some data are given also for "Other farms," i. e., those which were not classified as "Commercial."

The purpose of a classification of farms by type is to show (*a*) the kinds of farms in various parts of the Nation; (*b*) the variation in resources, production, sales, and organization between farms of the various types; and (*c*) the characteristics of the operators on different types of farms. The classification of farms, by type, groups together farms having a high degree of uniformity in the kind, relative amount, and proportion of crops and livestock handled and in the methods and practices followed in production. The degree of agricultural specialization and the pattern of production can thus be shown. Information of this nature provides a basis for the study and analysis of agricultural problems, such as those relating to the development of land-use and soil-conservation programs as well as other programs dealing with the production or the marketing of agricultural commodities. It is also of value to those who provide products and services for farms and the farm population.

Sources of data.—All data presented in this chapter are for the 1950 Census of Agriculture. Comparable figures are not given for earlier census years because the classification of farms by type has been made on a different basis in each census.

The estimates are based upon reports for only a sample of farms. A description of the sampling plan and data regarding the reliability of estimates based on reports for only a sample of farms are given in the Introduction to this volume.

Presentation of statistics.—The statistics are presented as totals, averages, or percentages for the United States, for three major regions, for nine geographic divisions, and for each of the States. An outline map showing geographic areas appears in the Introduction to this volume. The data in this chapter are intended to serve as a general summary and to afford a broad appraisal of type-of-farm relationships and comparisons by areas.

The maps accompanying this text show the geographic distribution of each of the major types of farms. They serve the purpose of giving a quick visual picture of the distribution of each type of farm.

Table 1 gives, for the United States, totals for items for which data are available by type of farm. Each of tables 2 through 38 shows for one item the relationship of totals for each type of farm to the over-all totals for the item, for States, and larger areas. The remaining tables present statistics relating to selected characteristics for each type of farm. The latter group shows the principal characteristics for each type and the variations in these characteristics from State to State.

Most of the data in this chapter are averages and percentages which were derived from State totals published in Economic Area Tables 7 and 11 of Volume I, "Counties and State Economic Areas" of the 1950 Census of Agriculture reports. Totals are shown by type of farm for many of the items for the United States as a whole, while only a few of the totals are given for the individual States. For most of the items, totals are shown for States only for all farms, for commercial farms as a group, and for other farms as a group.

A few of the data, in Volume I, have been adjusted to equal the total for all farms and will vary from the estimated totals in this chapter. For example, in County Table 7 in Volume I, the number of commercial farms and of other farms has been adjusted to equal the total number of farms, for each county, as well as for each State. Likewise, the number of farms by type, as presented in the same table, has been adjusted to equal the total for commercial farms.

The number of farms designated as "miscellaneous," in the type-of-farm classification, was not shown separately in Volume I because the number of such farms was too small to give statistical reliability for areas smaller than States. Data for the types grouped under "miscellaneous" were separated for presentation in this chapter by subtracting totals for the types listed in Economic Area Tables 7 and 11 from the totals for all commercial farms shown in Economic Area Tables 8 and 12 in Volume I. If State economic area totals for the miscellaneous types of commercial farms are desired, they may be secured by the same procedure.

Data for "large farms" classified by type are given in State Table 13 of Volume I. The numbers of large farms classified as "Commercial" and as "Other" farms are also given in that table. (See introduction to this volume for the definition of a large farm.)

DEFINITIONS AND EXPLANATIONS

Definitions having general application such as those for "a farm," "farms reporting," etc., are shown in the Introduction to this volume. Reference should also be made to the Introduction to this volume for a discussion of the effect that the change in definition of a farm has had on the number of farms, number of farms reporting, etc.

Farms classified by type.—For the 1950 Census, not all farms were classified by type. Only farms grouped as commercial and part-time farms were classified by type of farm. In making the classification by type of farm, farms were divided into two groups—commercial farms and other farms. In general, commercial farms are those with a total value of farm products sold of $1,200 or more in 1949 plus those farms with a value of farm products sold of $250 to $1,199 provided the farm operator worked off his farm less than 100 days and the total value of farm products sold was greater than the income the farm operator and members of his family received from nonfarm sources. (See Chapter XII, "Economic Class of Farm," for a more complete discussion of the composition of commercial farms.)

Other farms comprise part-time, residential, and abnormal farms. Part-time farms are farms with a value of farm products sold of $250 to $1,199 provided that the farm operator reported 100 or more days of work off the farm in 1949, or that the nonfarm income received by him and members of his family was greater than the value of farm products sold. Residential farms include all farms, except abnormal farms, with a total value of products sold of less than $250. Abnormal farms comprise public and private institutional farms, community enterprises, experiment

COMMERCIAL FARMS CLASSIFIED BY TYPE, AND OTHER FARMS, FOR THE UNITED STATES: CENSUS OF 1950

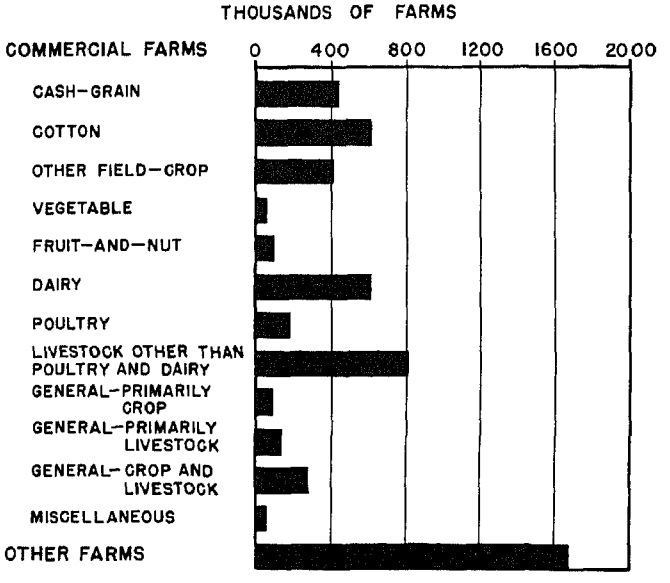

VALUE OF FARM PRODUCTS SOLD IN 1949 FOR COMMERCIAL FARMS BY TYPE OF FARM, AND OTHER FARMS, FOR THE UNITED STATES: CENSUS OF 1950

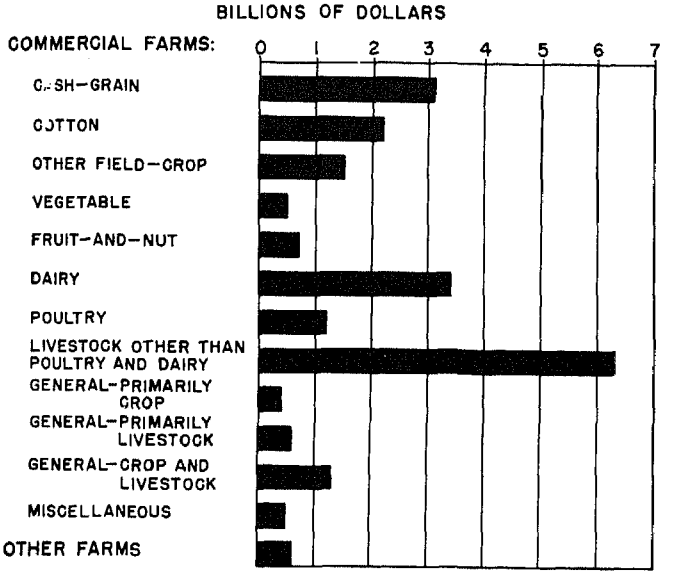

station farms, grazing associations, etc. Abnormal farms were classified on the basis of the name of the farm operator, the name of the owner, etc.

For 1950, the tabulations of farm characteristics by type-of-farm were limited to the commercial farms. The part-time farms, even though classified by type, were not included in the tabulations by type. Part-time farms were classified by type-of-farm primarily to obtain a count of each type and to see how the distribution differed from that for commercial farms. This count appears in table 51 of this chapter. Characteristics of part-time farms are shown for the group as a whole, since no tabulations, except a count, were made for part-time farms classified by type.

Separate data for part-time, residential, and abnormal farms are shown in chapter XII of this volume. In the tables given in this chapter these three groups have been combined and totals are shown only for the combined group.

Basis of classification by type.—The classification of commercial farms by type was made on the basis of the relationship of the value of sales from a particular source, or sources, to the total value of all farm products sold from the farm. In some cases, the type of farm was determined on the basis of the sale of an individual farm product, such as cotton, or on the basis of closely related inquiries, such as dairy products. In other cases, the type was determined on the basis of sales of a broader group of products such as corn, sorghums, all small grains, field peas, field beans, cowpeas, and soybeans. In order to be classified as a particular type, sales or anticipated sales of a product or a group of products had to represent 50 percent or more of total sales from the farm.

The value of farm products sold represents the sum of the values of all farm products sold from the farm. The number of products for which the value of sales was obtained varied from 31 to 39, depending on the content of the agriculture questionnaire for the various States. The various products for which the values of sales were obtained are shown in table A. The value of sales was usually obtained in connection with the quantity of the product produced and also the quantity sold or to be sold. In case data regarding the value of sales were not reported, the figures were estimated during the office processing, if it appeared that the production was sufficient for sales to have occurred. When the determination as to whether sales should be estimated and as to how much sales were to be estimated, was being made, liberal allowances were made for requirements for use on the farms for production purposes as well as for use by the household of the farm operator and other households on the farm. These estimated data for the values of farm products sold represent only a very small percentage of the value of all farm products sold.

The types of commercial farms together with the product or group of products that had to represent 50 percent or more of the total sales for the farm to be so classified, are as follows:

Type of farm	*Product or group of products amounting to 50 percent or more of the value of all farm products sold*
Cash-grain	Corn, sorghums, small grains, field peas, field beans, cowpeas, and soybeans.
Cotton	Cotton.
Other field-crop	Peanuts, Irish potatoes, sweetpotatoes, tobacco, sugarcane, sugar beets for sugar, and other miscellaneous crops.
Vegetable	Vegetables.
Fruit-and-nut	Berries and other small fruits, and tree fruits and nuts.
Dairy	Milk and other dairy products. The criterion of 50 percent of the total sales was modified in the case of dairy farms. A farm for which the value of sales of dairy products represented less than 50 percent of the total value of farm products sold was classified as a dairy farm if: (*a*) Milk and other dairy products accounted for 30 percent or more of the total value of products, and (*b*) Milk cows represented 50 percent or more of all cows, and (*c*) Sales of dairy products, together with the sales of cattle and calves, amounted to 50 percent or more of the total sales.
Poultry	Chickens, eggs, turkeys, and other poultry and poultry products.
Livestock other than dairy and poultry.	Cattle, calves, hogs, sheep, goats, wool, mohair, goat milk, and products from animals slaughtered on the farm, provided the farm did not already classify as a dairy farm.
General	Farms were classified as general when the value of products from one source or group of sources did not represent as much as 50 percent of the total of the

Type of farm	*Product or group of products amounting to 50 percent or more of the value of all farm products sold*
	value of all farm products sold. Separate figures are given for three types of general farms: (*a*) Primarily crop. (*b*) Primarily livestock. (*c*) Crop and livestock. *Primarily crop* farms are those for which the sale of one of the following crops or groups of crops—vegetables, fruits and nuts, cotton, cash grains, or other field crops—did not amount to 50 percent or more of the value of all farm products sold, but for which the value of sales for all these groups of crops represented 70 percent or more of the value of all farm products sold. *Primarily livestock* farms are those which could not be classified as dairy farms, poultry farms, or livestock farms other than dairy and poultry, but on which the sale of livestock and poultry and livestock and poultry products amounted to 70 percent or more of the value of all farm products sold. *General crop and livestock* farms are those which could not be classified as either crop farms or livestock farms, but on which the sale of all crops amounted to at least 30 percent but less than 70 percent of the value of all farm products sold.
Miscellaneous	This group of farms includes those which had 50 percent or more of the total value of products accounted for by sale of horticultural products; or sale of horses; or sale of fur animals; or sale of forest products; or sale of bees, wax, and honey.

The above types were selected because they provided a classification meaningful to large areas of the United States both as to number of farms, and as to the kind of farming followed. Relatively unimportant types as to number, such as forest-product farms, horse farms, etc., were grouped as miscellaneous since the main purpose in classifiying these was to exclude them from the other types.

Cotton farms were classified separately from "other field-crop farms" because they constitute such a large proportion of the total farms. A separation of cotton farms also makes the data more useful in areas where cotton competes with peanuts or tobacco as a cash crop. Usually it is possible to identify the crops accounting for the "other field-crop farms" because, in most areas, only one of the crops included in this group is grown.

General farms were separated into three groups to more adequately describe these farms.

The "home" farms of multiple-unit operations were classified on the same basis as all other farms. No attempt was made to consider value of sales of products from the land rented out. The "home" farm may have been classified as residential, even though it was the headquarters of a large productive plantation.

Limitations of the use of value of products sold for classifying farms by type.—The value of farm products sold is probably the best possible basis for making a classification of farms by type. It provides a common denominator in which the relative importance of all enterprises may be expressed. As a general rule, it reflects the physical resources and productivity of the farm. However, the use of income data has limitations for those farms where crop failure curtailed production during the year, and for farms where livestock or other inventories were expanding or contracting at greater than the usual yearly rate for the farm. Also, use of gross sales without adjustment for any of the costs of production may give too great an importance to certain products. For example, many farms purchasing feeder cattle may be classified as livestock farms even though the net income from crops may exceed the net income from livestock and livestock products. Farms may be classified differently from one year to another if prices of the several groups of farm products rise or fall at different rates. This is particularly true for farms on which more than one product or groups of products provide important sources of income. However, farms on which the production of one product provides a large part of the total sales will classify the same as to type regardless of the change in price level or of changes in classification criteria.

Comparability of type-of-farm classification for the various censuses.—Comparative data by type of farm for earlier years are not presented in the reports of the 1950 Census of Agriculture. However, an analysis and explanation of the types, the criteria used, and the information upon which the classification was based, for each of the prior censuses, are presented to aid those who make reference to comparative data.

Type-of-farm classifications were made for the 1930, 1940, and 1945 Censuses. The type-of-farm classifications used for these three prior censuses were not comparable with each other or with that used for the 1950 Census. Data classified by type of farm for the four censuses are not comparable because of differences in (*a*) the number and grouping of products for which separate data on the value of sales were obtained, (*b*) the bases used for selecting farms to be classified by type, (*c*) the criteria used for relating sales of a product or groups of products to the total sales for the purpose of determining type, and (*d*) the definition of a farm used.

The products and grouping of products for which the values of sales were enumerated for each of the four censuses are shown in table A. The most significant difference in regard to the products for which value information was enumerated between the 1950 and prior censuses is the omission for 1950 of the inquiry regarding the value of farm products used by households on the farm. The omission of this inquiry for 1950 affected the total value of farm products to which the value of a product or groups of products was related. The use of a large number of inquiries for the sale of farm products for 1950 permitted the classification of farms directly into more type-of-farm groups than for prior censuses. While a considerable number of type-of-farm groups were determined for the 1930 Census, these determinations were made on the basis of calculations for production, acreage, or inventory items as well as the value of products sold. The combining of the several products into a group limited the kind of type-of-farm classification that could have been made for censuses prior to 1950.

Table B indicates the basis for the classification of farms by type for the four censuses and the kinds of farms not classified by type on the basis of source of income.

The groups of farms for the 1945, 1940, and 1930 Censuses, not classified by type of farm are not the same as the groups of "other farms" for 1950. Generally, the groups not classified by type for 1945, 1940, and 1930 include farms for which the value of farm products used by farm households exceeded the value of farm products sold and exclude farms for which the value of farm products sold or used by farm households was not reported or was incompletely reported.

The value of farm products used by farm households reported for the 1945, 1940, and 1930 Censuses varied from a very small amount to more than $2,000 for individual farms. The average value of farm products used by farm households was $341 for 1945, $197 for 1940, and $250 for 1930. Farms with a value of farm products used by farm households greater than total sales in 1945, or greater than each of the nine value-of-product groups for 1940, or 40 percent or more of combined value of farm products sold and value of products used by the operator's family in 1930, would have been eliminated from the groups classified by type of farm. In 1950, because of the difference in criteria, some of these same farms would be classified by type. Some would be commercial and some part-time or residential.

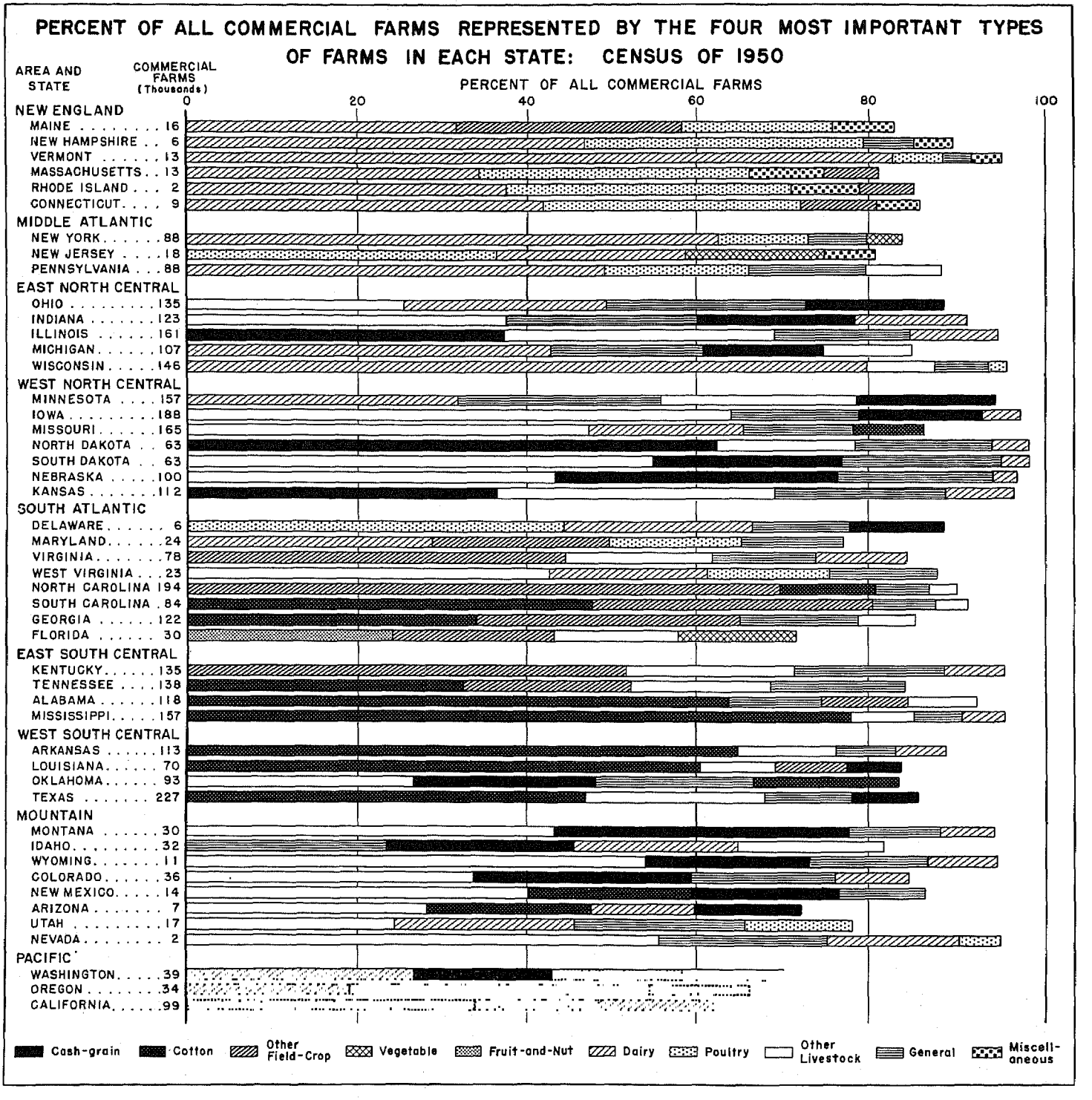
PERCENT OF ALL COMMERCIAL FARMS REPRESENTED BY THE FOUR MOST IMPORTANT TYPES OF FARMS IN EACH STATE: CENSUS OF 1950
AREA AND STATE
COMMERCIAL FARMS (Thousands)
PERCENT OF ALL COMMERCIAL FARMS
0
20
40
60
80
100
NEW ENGLAND
MAINE 16
NEW HAMPSHIRE 6
VERMONT 13
MASSACHUSETTS 13
RHODE ISLAND 2
CONNECTICUT 9
MIDDLE ATLANTIC
NEW YORK 88
NEW JERSEY 18
PENNSYLVANIA 88
EAST NORTH CENTRAL
OHIO 135
INDIANA 123
ILLINOIS 161
MICHIGAN 107
WISCONSIN 146
WEST NORTH CENTRAL
MINNESOTA 157
IOWA 188
MISSOURI 165
NORTH DAKOTA 63
SOUTH DAKOTA 63
NEBRASKA 100
KANSAS 112
SOUTH ATLANTIC
DELAWARE 6
MARYLAND 24
VIRGINIA 78
WEST VIRGINIA 23
NORTH CAROLINA 194
SOUTH CAROLINA 84
GEORGIA 122
FLORIDA 30
EAST SOUTH CENTRAL
KENTUCKY 135
TENNESSEE 138
ALABAMA 118
MISSISSIPPI 157
WEST SOUTH CENTRAL
ARKANSAS 113
LOUISIANA 70
OKLAHOMA 93
TEXAS 227
MOUNTAIN
MONTANA 30
IDAHO 32
WYOMING 11
COLORADO 36
NEW MEXICO 14
ARIZONA 7
UTAH 17
NEVADA 2
PACIFIC
WASHINGTON 39
OREGON 34
CALIFORNIA 99
Cash-grain
Cotton
Other Field-Crop
Vegetable
Fruit-and-Nut
Dairy
Poultry
Other Livestock
General
Miscellaneous

TABLE A.—SALES AND VALUE OF PRODUCTS INFORMATION ENUMERATED IN THE CENSUSES OF 1950, 1945, 1940, AND 1930

[The number preceding the product is the inquiry number which appeared on the questionnaire. Value of sales and value of products used by farm households relate to the year preceding the census]

Census of 1950	Census of 1945	Census of 1940	Census of 1930
VALUE-OF-SALES INQUIRIES			
23. Corn and other corn products. 29. [illegible] 47. [illegible] 68. [illegible], velvetbeans, and other dry field beans and peas. 78. Hays, except annual legume and sorghum hay. 95. Clover, alfalfa, grass, and other field seed crops. 96. Irish potatoes. 97. Sweetpotatoes. 98. Cotton. 99. Tobacco (100, 101, and 102 in Kentucky and Tennessee). 103. Sugarcane or sorghum for sirup. 104. Sweet sorghum for sirup. 105. Sugarcane for sugar or sale to mills. 107. Broomcorn. 108. Popcorn. 109. Sugar beets for sugar. 110. Mint for oil. 111. Hops. 112. Sugar-beet seed. 203. Field crops not included in other inquiries. 243. Pasture receipts.	142. All crops other than vegetables, fruits, nuts, and horticultural specialties.	143. All crops other than vegetables, fruits, nuts, and horticultural specialties.	221. Grain, cotton, tobacco, hay, vegetables, fruits, plants, flowers, and all other crops. (Following also asked separately: 184.-197. Vegetables harvested for sale. 219. Trees, plants, vines, etc. in nurseries, flowers and vegetable seeds, and bulbs. 220. Flowers, plants, and vegetables grown under glass and flowers grown in the open.)
148. Vegetables.	203. Vegetables.	146-168. Vegetables.	
202. Fruits and nuts.	193. Fruits and nuts.	229. Fruits and nuts.	
205. Nursery products. 206. Flowers and flowering plants. 207. Vegetables under glass, flower seeds, vegetable seeds and plants, bulbs, and mushrooms.	204. Horticultural specialties.	169. Crops grown under glass. 170. Nursery products. 171. Flower and vegetable seeds, bulbs, flowers and plants grown in the open.	
230. Standing timber. 237. Firewood, fence posts, logs, lumber, pulpwood, piling and poles. 238. Gum for naval stores, bark, bolts, Christmas trees, ties, mine timber, etc. 242. Maple sirup and sugar.	234. All forest products.	232. All forest products.	224. All forest products.
273. Goats and kids, goat milk, mohair, rabbits, fur animals and pelts. (In 7 States, this inquiry was in 2 parts: 269. Goats and kids, goat milk, and mohair. 271. Rabbits, fur animals and pelts.) 276. Hogs and pigs. 277. Calves. 278. Cattle, not counting calves. 279. Sheep and lambs. 280. Horses and mules. 286. Meat and other products from animals butchered. 293. Wool. 305. Bees, wax, and honey.	221. Livestock, wool, mohair, meat, etc.	74. All livestock except poultry, bees, and fur animals. 86. Wool, mohair, meat, hides, etc., bees, honey, wax, and fur animals and pelts.	222. All livestock. 223. Milk, cream, butter, butterfat, meat, poultry, eggs, honey, wool, mohair, and other livestock products. (Following also asked separately: 88. Milk sold as whole milk. 89. Cream sold as butterfat. 90. Cream sold not as butterfat. 91. Butter sold.)
288. Whole milk. 289. Cream. 290. Butter, buttermilk, skim milk, and cheese.	227. All dairy products.	61. Dairy products.	
296. Chickens. 297. Chicken eggs. 301. Turkeys, ducks, geese, and their eggs.	232. All poultry, eggs, baby chicks, poults, etc.	81. All poultry, eggs, baby chicks, poults, etc.	
VALUE-FOR-HOME-USE INQUIRIES			
No inquiry.	235. Value of products of the farm used and to be used by all households on the farm.	231. Value of products of the farm that were used by operator's family and by all households on the farm.	225. Value of products of the farm that were used by operator's family.
OTHER-INCOME INQUIRIES			
No inquiry.	No inquiry.	No inquiry.	226. Gross receipts from lodgers, boarders, and campers.

TABLE B.—BASIS OF THE CLASSIFICATION OF FARMS BY TYPE: CENSUSES OF 1950, 1945, 1940, AND 1930

Item	1950	1945	1940	1930
Classification basis	Value of all farm products sold	Value of all farm products sold.	Value of all farm products sold plus value of products used by farm households.	Value of all farm products sold plus value of products used by operator's family.
Classification criteria	The sale of products from a particular source had to account for 50 percent or more of the total value of all farm products sold from the farm.	The sale of products from a particular source had to account for 50 percent or more of the total value of all farm products sold from the farm.	The source that was largest among the 10 value-of-products groups (the value of farm products used by farm households was also used. (See table A.)	The [illegible] sou [illegible] mo [illegible] products sold and value of products used by operator's family. In the case of some types of farms, it was necessary to determine type from the value of sales from a particular source on the basis of crop or pasture acreages or livestock inventories.
How classification was made.	Hand coding by visual inspection of each questionnaire during office processing.	Mechanical comparison of the value of sales for each of 9 value-of-products groups with the total value of farm products.	Mechanical comparison of the 10 value-of-farm products groups.	Hand coding by visual inspection of each questionnaire during office processing.
Information used for classification.	46 sales items representing sales of an individual product or group of similar products. Some were considered singly and others grouped.	Value of sales for 8 groups of farm products and value of farm products used by farm household.	Sales for 9 groups and value of products used by farm households.	5 sales groups and 1 group for value of products used by operator's family. For some of these groups, the information on crop or pasture acreages and livestock inventories was used for a sub-classification.
Kinds of farms not classified by type of farm on the basis of income from a particular source or sources.	(a) Part-time farms ($250 to $1,199 sales of farm products and the operator worked off the farm 100 or more days in 1949 or reported that other family income was greater than sales of farm products. A count of these part-time farms was made by type but a tabulation of their characteristics was not made. (b) Residential farms (less than $250 sales of farm products in 1949). (c) Abnormal farms (primarily private and public institutional farms, experiment station farms, Indian reservations, and grazing associations).	(a) Farms with no farm products sold or used by farm households in 1944. (b) Farms where value of products used by farm households exceeded total sales.	(a) Farms with no farm products sold or used by farm households in 1939. (b) Farms with incomplete reports. (c) Farms where value of products used by farm households exceeded sales for each of the 9 value-of-sales groups.	(a) Farms with no farm products sold or used by operator's household in 1929. (b) Farms not operated in 1929. (c) Farms with incomplete reports. (d) Greenhouses, nurseries, apiaries. (e) Part-time farms (farms where operator worked 150 days or more at off-farm work and farm sales were less than $750). (f) Places where receipts from boarders and lodgers represented 50 percent or more of total value of all sales and value of products used by operator's family. (g) Farms where value of products used by operator's household exceeded total sales.

TABLE C.—TOTAL NUMBER OF FARMS WITH THE NUMBER AND PROPORTION CLASSIFIED BY TYPE OF FARM ON THE BASIS OF SOURCE OF INCOME: CENSUSES OF 1950, 1945, 1940, AND 1930

Item	1950	1945	1940	1930	Item	1950	1945	1940	1930
Total number of farms	5,379,250	5,859,169	6,096,799	6,288,648	Not classified by type:				
Classified by type:					Number	1,672,838	1,395,467	2,070,773	1,170,877
Number	3,706,412	4,463,702	4,026,026	5,117,771	Percent of total	31.1	23.8	34.0	18.6
Percent of total	68.9	76.2	66.0	81.4					

TABLE D.—CRITERIA USED FOR CLASSIFICATION OF FARMS BY TYPE: CENSUSES OF 1950, 1945, 1940, AND 1930

Item	1950	1945	1940	1930
Cash-grain farms	Combined sales of corn, sorghums (except sirup), small grains and grain straw, soybeans, cowpeas, velvetbeans, and other dry field beans and peas accounting for 50 percent or more of total sales.	Not classified separately; included with "field-crop farms."	Not classified separately; included with "field-crop farms."	Combined value of corn, sorghums (except sirup), and small grains available for sale accounting for 40 percent or more of the total value of products sold and used by operator's family.
Cotton farms	Sales of cotton (lint and seed) accounting for 50 percent or more of total sales.	Not classified separately; included with "field-crop farms."	Not classified separately; included with "field-crop farms."	Value of cotton (lint and seed) accounting for 40 percent or more of the total value of products sold and used by operator's family.
Other field-crop farms (field-crop farms).	Combined sales of peanuts, Irish potatoes, sweetpotatoes, tobacco, sugarcane and sugar beets for sugar, and other miscellaneous crops accounting for 50 percent or more of total sales.	Combined sales of all crops except vegetables, berries, fruits, nuts, and horticultural specialties accounting for 50 percent or more of total sales.	[illegible] greater than any one of the other sales groups or the value of products of the farm used by farm households.	Combined value of sweet sorghum for sirup, sugarcane, sugar beets, maple sirup and sugar, soybeans, cowpeas, velvetbeans, dry field beans and peas, tobacco, hay, peanuts, Irish potatoes, sweetpotatoes, mushrooms, hops, broomcorn, and other field crops available for sale accounting for 40 percent or more of the total value of products sold and used by operator's family.
Vegetable farms	Sales of vegetables accounting for 50 percent or more of total sales.	Sales of vegetables accounting for 50 percent or more of total sales.	Sales of vegetables greater than any one of the other sales groups or the value of products of the farm used by farm households.	Value of vegetables sold accounting for 40 percent or more of the total value of products sold and used by operator's family (called "truck farms").

TABLE D.—CRITERIA USED FOR CLASSIFICATION OF FARMS BY TYPE: CENSUSES OF 1950, 1945, 1940, AND 1930
Continued

Item	1950	1945	1940	1930
Fruit-and-nut farms	Sales of berries, fruits, and nuts accounting for 50 percent or more of total sales.	Sales of berries, fruits, and nuts accounting for 50 percent or more of total sales.	Sales of berries, fruits, and nuts greater than any one of the other sales groups or the value of products of the farm used by farm households.	Value of berries, fruits, and nuts available for sale accounting for 40 percent or more of the total value of products sold and used by operator's family.
Dairy farms	Sales of milk and other dairy products accounting for 50 percent or more of total sales. Also, those farms where sales of dairy products accounted for 30 to 49 percent of total sales provided one-half of the cows were milk cows and the addition of cattle and calf sales together with sales of dairy products accounted for 50 percent of total sales.	Sales of dairy products accounting for 50 percent or more of total sales.	Sales of dairy products greater than any one of the other sales groups or the value of products of the farm used by farm households.	Value of dairy products available for sale together with sales of dairy cattle and calves accounting for 40 percent or more of the total value of products sold and used by operator's family.
Poultry farms	Sales of poultry and poultry products (excluding baby chicks) accounting for 50 percent or more of total sales.	Sales of poultry and poultry products (including baby chicks) accounting for 50 percent or more of total sales.	Sales of poultry and poultry products (including baby chicks) greater than any one of the other sales groups or the value of products of the farm used by farm households.	Value of poultry and poultry products available for sale accounting for 40 percent or more of the total value of products sold and used by operator's family.
Livestock farms other than dairy and poultry.	Sales of all livestock and livestock products (other than dairy products, poultry and poultry products, horses and mules sold alive, and bees and honey) accounting for 50 percent or more of total sales—provided the farm did not already classify as a dairy farm.	Sales of all livestock and livestock products other than dairy products and poultry and poultry products accounting for 50 percent or more of total sales. (Horses, mules, fur animals, and bees included.)	Sales of livestock other than poultry, bees, and fur animals greater than any one of the other sales groups or the value of products of the farm used by farm households. (Horses and mules included.)	Value of all classes of meat animals such as beef cattle, sheep, and hogs; also wool, mohair, and slaughtered animals; accounting for 40 percent or more of the total value of products sold and used by operator's family. These were divided into 2 groups: (a) Animal-specialty, and (b) Stock-ranch, depending upon the ratio of crop acreage to pasture acreage. Livestock dealers and feed-lot farms were separated. (See below.)
Other livestock-products farms.	Included with "livestock farms other than dairy and poultry." (See above.)	Included with "livestock farms other than dairy and poultry." (See above.)	Sales of wool, mohair, meat, hides, bees, honey, wax, and fur animals greater than any one of the other sales groups or the value of products of the farm used by farm households.	Included with "animal-specialty," "stock-ranch," or "unclassified farms." (See above.)
General farms: (a) Primarily crop.	Less than 50 percent of sales from any one sales group but 70 percent or more of sales from all crops. Also, farms where 50 percent or more of sales were from hay sold or from pasture receipts.			
(b) Primarily livestock.	Less than 50 percent of sales from any one sales group but 70 percent or more of sales from all livestock and poultry and their products.	No single sales group accounting for as much as 50 percent of total sales.	No "general farm" type. The use of the largest single source left no farms for such a type.	Value of products available for sale from each of the sales groups less than 40 percent of the total value of products sold and used by operator's family.
(c) Crop-and-livestock.	Less than 50 percent of sales from any one sales group and less than 70 percent from all crops or all livestock and poultry and their products.			
Miscellaneous farms (type not identified separately in 1950): (a) Forest-products farms.	Sales of forest products, including maple sirup and sugar, accounting for 50 percent or more of total sales.	Sales of forest products, including maple sirup and sugar, accounting for 50 percent or more of total sales.	Sales of forest products, including maple sirup and sugar, greater [illegible] households.	Sales of forest products, excluding maple-sirup and sugar, accounting for 50 percent or more of the total value of products sold and used by operator's family.
(b) Horticultural-specialty farms (greenhouses and nurseries).	Sales of nursery products, flowers, plants [illegible] more of total sales.	Sales of horticultural specialties accounting for 50 percent or more of total sales.	Sales of horticultural specialties greater than any one of the other sales groups or the value of products of the farm used by farm households.	Included with "unclassified farms."
(c) Apiaries	Sales of bees, honey, and wax accounting for 50 percent or more of total sales.	Included with "livestock farms other than dairy and poultry." (See above.)	Included with "other livestock products farms." (See above.)	Included with "unclassified farms."
(d) Fur-animal farms.	Sales of rabbits, fur animals, and pelts accounting for 50 percent or more of total sales.	Included with "livestock farms other than dairy and poultry." (See above.)	Included with "other livestock products farms." (See above.)	Fur animals not enumerated.
(e) Horse farms	Sales of horses and mules accounting for 50 percent or more of the total sales.	Included with "livestock farms other than dairy and poultry." (See above.)	Included with "livestock farms other than dairy and poultry." (See above.)	Value of horses and mules sold accounting for 50 percent or more of the total value of products sold and used by operator's family.
(f) Feed-lot farms	Not classified separately; included with "livestock farms other than dairy and poultry."	Not classified separately; included with "livestock farms other than dairy and poultry." (See above.)	Not classified separately; included with "livestock farms other than dairy and poultry." Resales of animals purchased were included only when information on questionnaire indicated sufficient pasture and feed for the livestock.	Separated from "animal-specialty farms" when information indicated acreage in farm was small, with little or no crop production, and expenditures for feed were large.
(g) Livestock dealers.	Not classified separately. Dealer operations were not to be enumerated.	Not classified separately. Dealer operations were not to be enumerated.	Not classified separately. Dealer operations not included when information on questionnaire indicated that animals were purchased for immediate resale.	Separated from "animal-specialty farms" when large numbers of animals were reported [illegible] sales, wh[illegible] grown or [illegible], and the operator reported an occupation other than farming.

Part-time farms were excluded from the classification by type in 1930. The criteria for designating part-time farms were different in the two censuses, 1950 and 1930. In 1945 and 1940, part-time farms were not separately classified, as off-farm work, etc., were not used as criteria for classification. For these two censuses, many of these same kind of farms were classified by type of farm when the value of products sold in 1945, or the values of any of the nine groups for farm products sold in 1940 exceeded the value of products used by farm households.

Table C indicates the number of farms classified by type on the basis of the income from a particular source. For some censuses, farms not classified by type were further classified into part-time, and subsistence, abnormal, etc.

The different criteria used as the bases for classifying farms by type are shown in table D.

Some of the significant differences in the criteria between 1950 and prior censuses are as follows:

For 1945 and 1950, the percentage criteria of sales from a specific source or sources to total sales were the same. However, the grouping of products by sources was somewhat different. The significant differences between data by type of farm for the 1950 and the 1945 Censuses arise from the differences in the kind of farms not classified by type. Farms with value of farm products used by farm households exceeding the value of farm products sold were not further classified by type in 1945; and part-time, residential, and abnormal farms were not so classified for 1950.

For 1940 and 1950, the percentage criteria as well as the basis for classification were significantly different. For 1950, 50 percent or more was the percentage of total sales from a particular source used as a basis for determining type for commercial farms. For 1940, the percentage could have been as low as 12 percent of the total value of all farm products sold, as the farm was classified by type by determining which of the nine value-of-product groups was largest. There was a significant difference in the kinds of farms classified by type for 1940 and 1950. In 1940, farms for which the value of farm products used by farm households exceeded the value of each of the nine value-of-product groups were not further classified by type; such farms were designated as subsistence farms. For 1950, part-time, residential, and abnormal farms were not included in the tabulations of farms by type.

For 1930 and 1950, there are two major differences in criteria used as a basis for the type-of-farm classification. First, the percentage used was 40 percent for most types in 1930, and 50 in 1950. Second, the percentage in 1930 was related to the sum of the total value of farm products sold plus the value of farm products used by the farm operator's family, while in 1950, the percentage was related only to the total value of farm products sold. Part-time farms and farms with the value of farm products used by the operator's family exceeding the value of farm products sold, were not further classified by type in 1930, while in 1950 residential and abnormal farms were excluded from the groups tabulated by type.

The effect of differences in the grouping of products, in the basis for selecting farms for classification by type, and in the criteria used for relating sales from a specific source to total sales or to the total value of farm products sold plus the value of products used by farm households, may be illustrated by the following two examples of the classification of the same farms for the four censuses.

Farm A

Source of sales:	
Poultry and poultry products	$100
Vegetables	$75
Value of farm products used by farm households	$90
Total value of sales	$175
Total value of sales and value of farm products used by farm households	$265
Days worked off farm by farm operator	250

Classification of farm:
1950—Residential farm
1945—Poultry farm
1940—Poultry farm
1930—Part-time farm

Farm B

	Grouping of income items as they would have appeared in each of the census years			
	1950	1945	1940	1930
Source of sales:				
Cash grains (Wheat, $2,000; corn, $500; oats, $51.)	2, 551	3, 451	3, 451	3, 451
Other field crops (Potatoes, $900.)	900			
Dairy and dairy products (Whole milk, $2,800.)	2, 800	2, 800	2, 800	3, 666
Poultry and poultry products (Chicken eggs, $450; live chickens, $416.)	866	866	866	
Hogs	1, 500	2, 417	2, 417	2, 417
Cattle and calves	917			
Total value of sales	9, 534	9, 534	9, 534	9, 534
Value of farm products used by farm households	(1)	786	786	786
Total value of farm products sold and used by farm households	-----	10, 320	10, 320	10, 320

[1] Not enumerated.

Type of farm:
1950—General—crop and livestock farm
1945—General farm
1940—Field-crop farm
1930—Dairy farm

The definition of a farm used in 1950 excluded some places counted as farms in 1945 and prior censuses. (See Introduction to this volume.) The farms excluded in 1950 were generally farms with very limited production of farm products and would have been included usually in the groups of farms not classified by type of farm on the basis of source of income in all four censuses.

Comparability of average value of products sold per farm by type of farm.—In comparing average value of farm products sold per farm for the different types of farms, it should be noted that gross income for some types of farms is much nearer to net income than for other types. For example, "livestock farms other than dairy and poultry" usually will show the largest average gross income. Much of the income for such farms, however, is the result of the resale of fattened cattle which had been purchased for feeding.

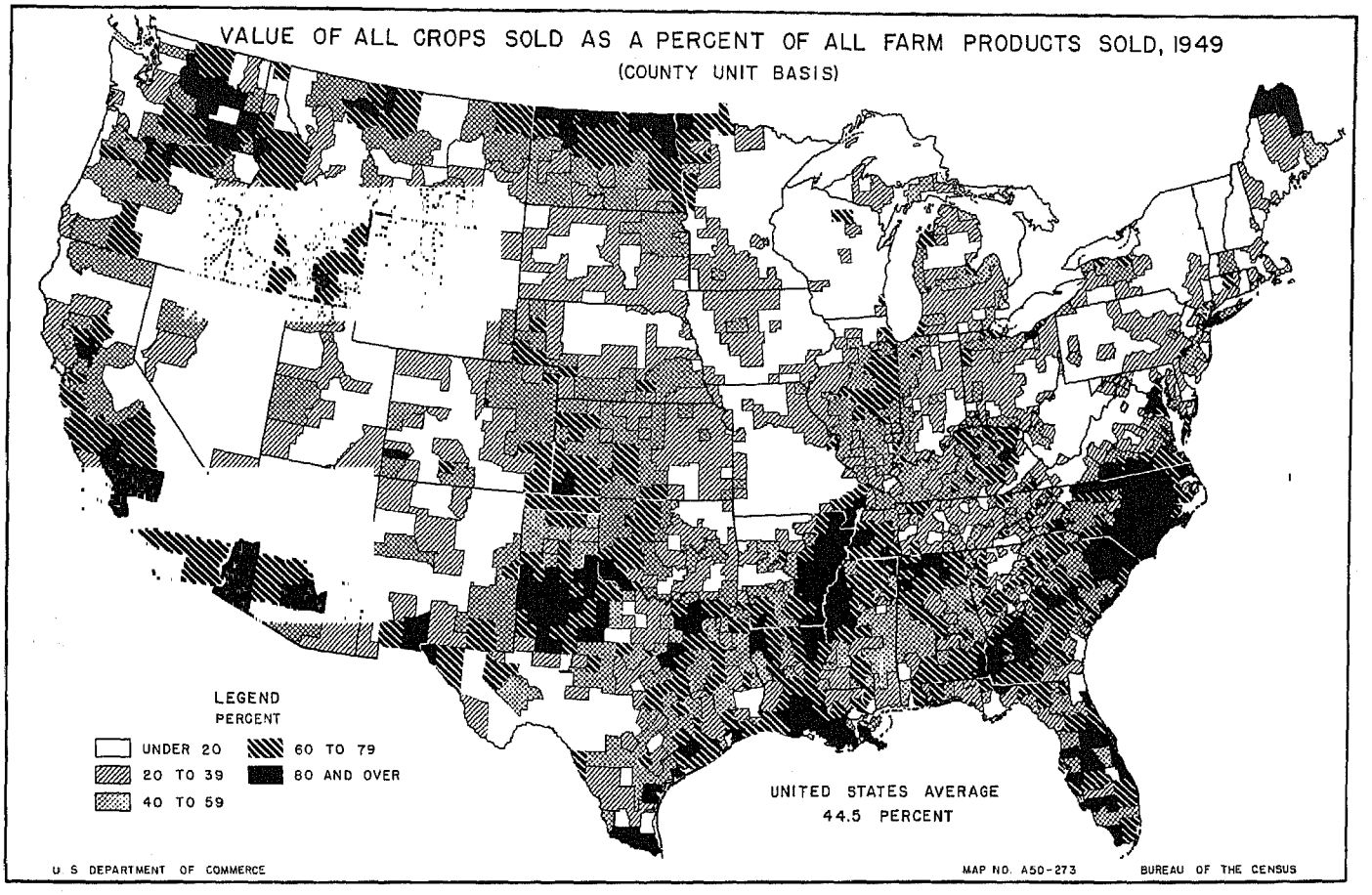
VALUE OF ALL CROPS SOLD AS A PERCENT OF ALL FARM PRODUCTS SOLD, 1949
(COUNTY UNIT BASIS)
LEGEND
PERCENT
UNDER 20
20 TO 39
40 TO 59
60 TO 79
80 AND OVER
UNITED STATES AVERAGE
44.5 PERCENT
U S DEPARTMENT OF COMMERCE
MAP NO. A50-273
BUREAU OF THE CENSUS

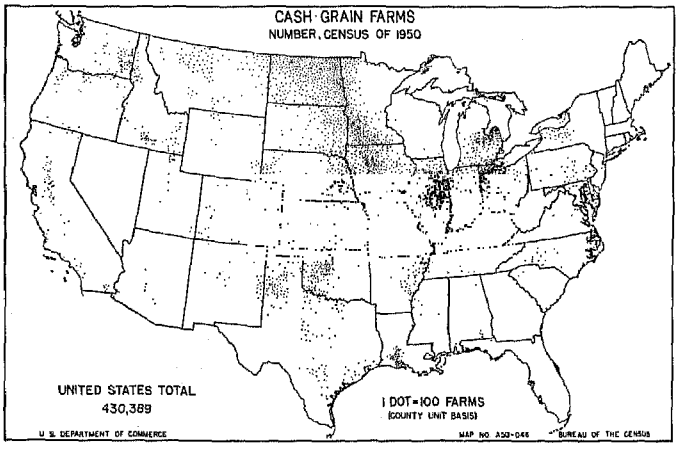
CASH-GRAIN FARMS
NUMBER, CENSUS OF 1950
UNITED STATES TOTAL
430,389
1 DOT=100 FARMS
(COUNTY UNIT BASIS)
U.S. DEPARTMENT OF COMMERCE
MAP NO. A50-046
BUREAU OF THE CENSUS

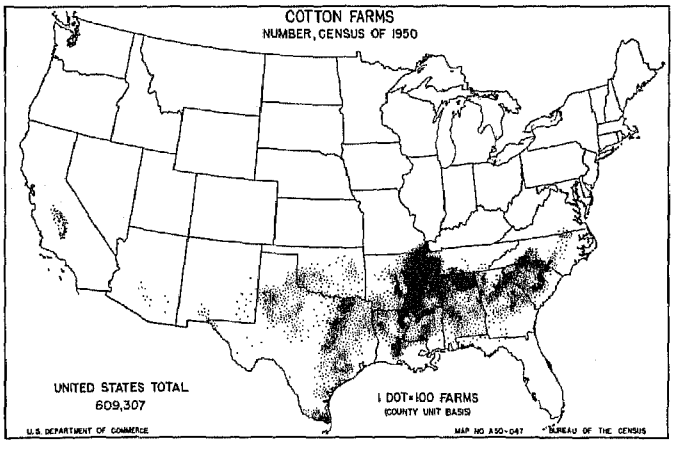
COTTON FARMS
NUMBER, CENSUS OF 1950
UNITED STATES TOTAL
609,307
1 DOT=100 FARMS
(COUNTY UNIT BASIS)
U.S. DEPARTMENT OF COMMERCE
MAP NO. A50-047
BUREAU OF THE CENSUS

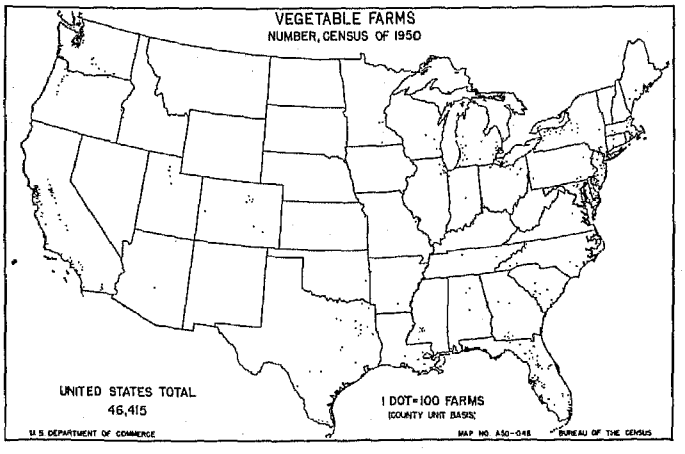
VEGETABLE FARMS
NUMBER, CENSUS OF 1950
UNITED STATES TOTAL
46,415
1 DOT=100 FARMS
(COUNTY UNIT BASIS)
U.S. DEPARTMENT OF COMMERCE
MAP NO. A50-048
BUREAU OF THE CENSUS

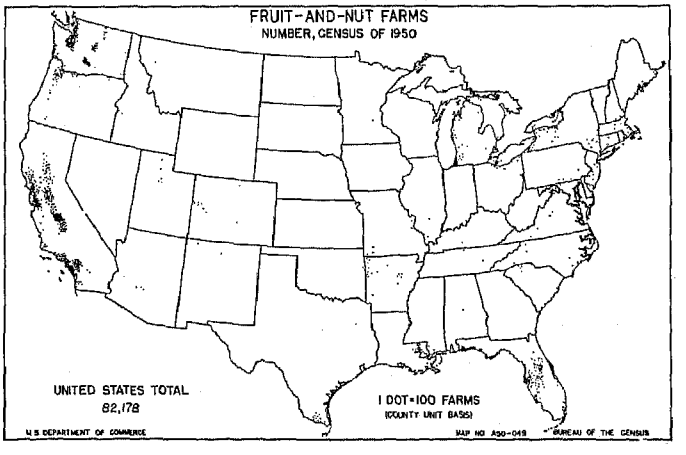
FRUIT-AND-NUT FARMS
NUMBER, CENSUS OF 1950
UNITED STATES TOTAL
82,178
1 DOT=100 FARMS
(COUNTY UNIT BASIS)
U.S. DEPARTMENT OF COMMERCE
MAP NO. A50-049
BUREAU OF THE CENSUS

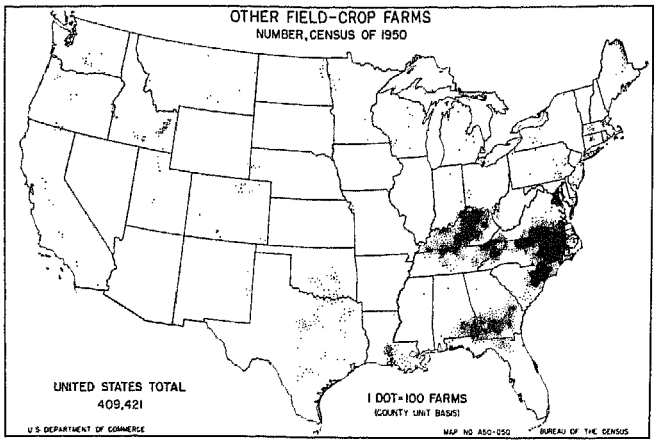
OTHER FIELD-CROP FARMS
NUMBER, CENSUS OF 1950
UNITED STATES TOTAL
409,421
1 DOT=100 FARMS
(COUNTY UNIT BASIS)
U.S. DEPARTMENT OF COMMERCE
MAP NO. A50-050
BUREAU OF THE CENSUS

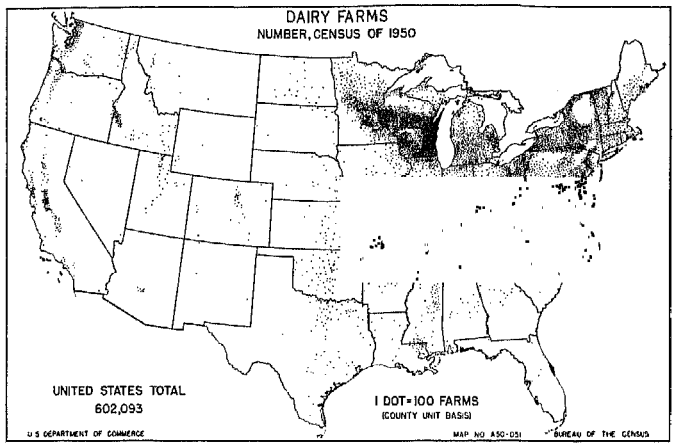
DAIRY FARMS
NUMBER, CENSUS OF 1950
UNITED STATES TOTAL
602,093
1 DOT=100 FARMS
(COUNTY UNIT BASIS)
U.S. DEPARTMENT OF COMMERCE
MAP NO. A50-051
BUREAU OF THE CENSUS

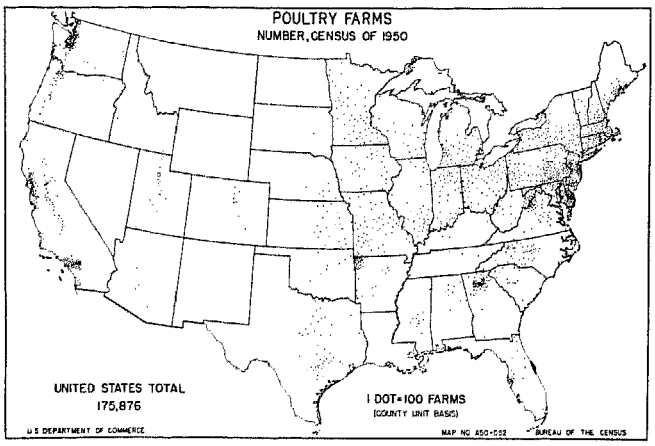
POULTRY FARMS
NUMBER, CENSUS OF 1950
UNITED STATES TOTAL
175,876
1 DOT=100 FARMS
(COUNTY UNIT BASIS)
U.S. DEPARTMENT OF COMMERCE
MAP NO. A50-052
BUREAU OF THE CENSUS

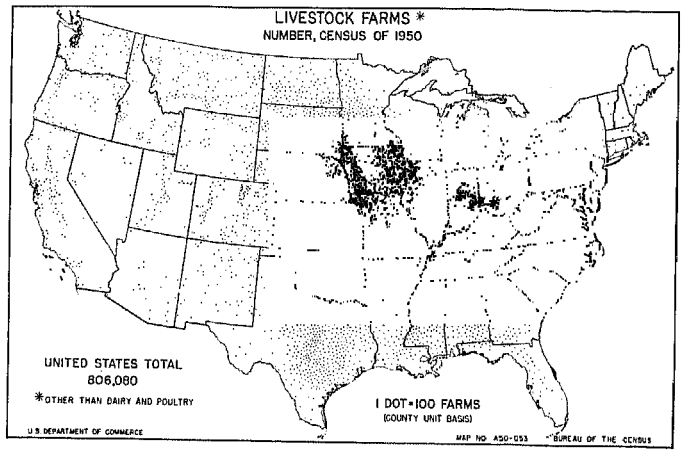
LIVESTOCK FARMS *
NUMBER, CENSUS OF 1950
UNITED STATES TOTAL
806,080
*OTHER THAN DAIRY AND POULTRY
1 DOT=100 FARMS
(COUNTY UNIT BASIS)
U.S. DEPARTMENT OF COMMERCE
MAP NO. A50-053
BUREAU OF THE CENSUS

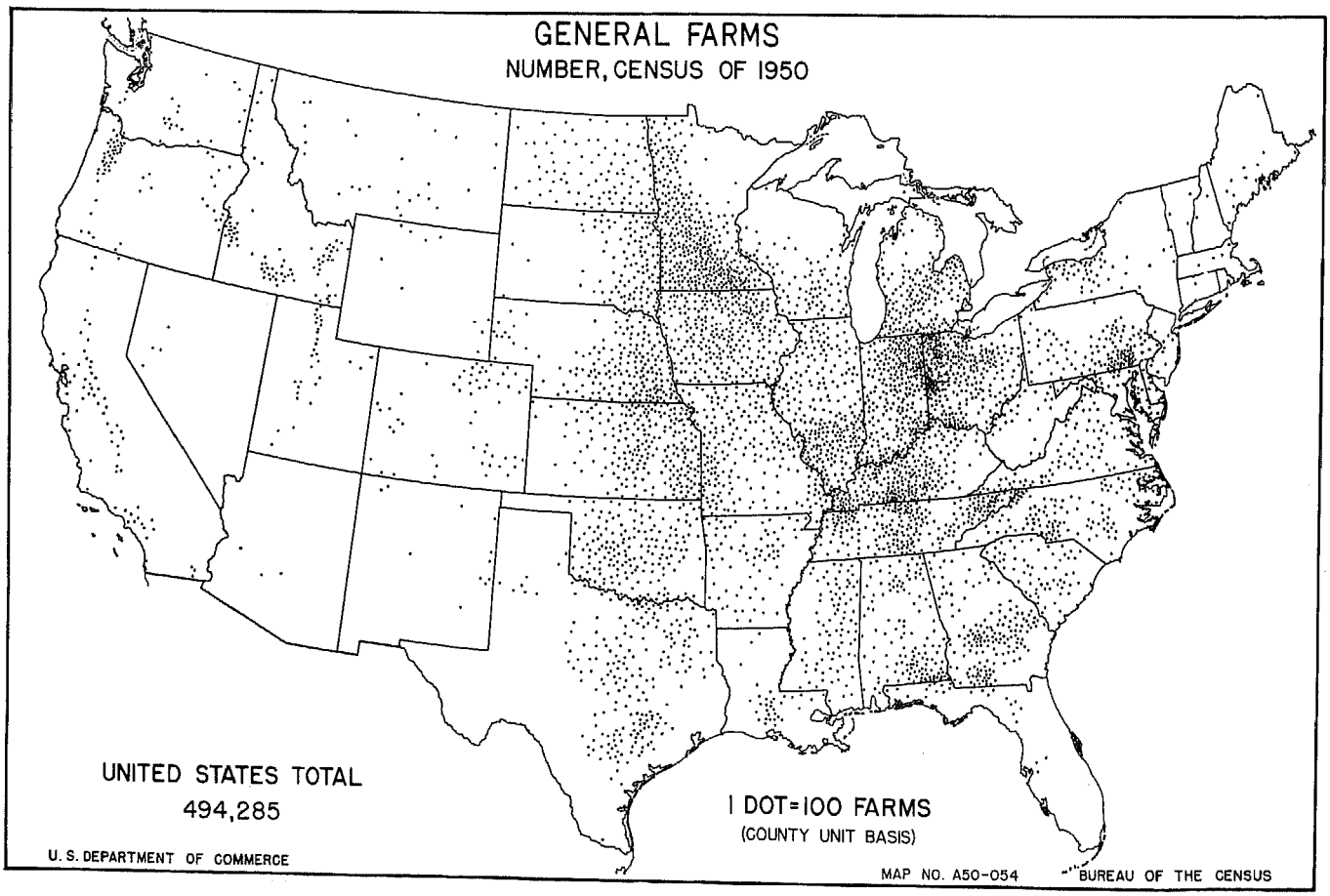
GENERAL FARMS
NUMBER, CENSUS OF 1950
UNITED STATES TOTAL
494,285
1 DOT=100 FARMS
(COUNTY UNIT BASIS)
U. S. DEPARTMENT OF COMMERCE
MAP NO. A50-054
BUREAU OF THE CENSUS

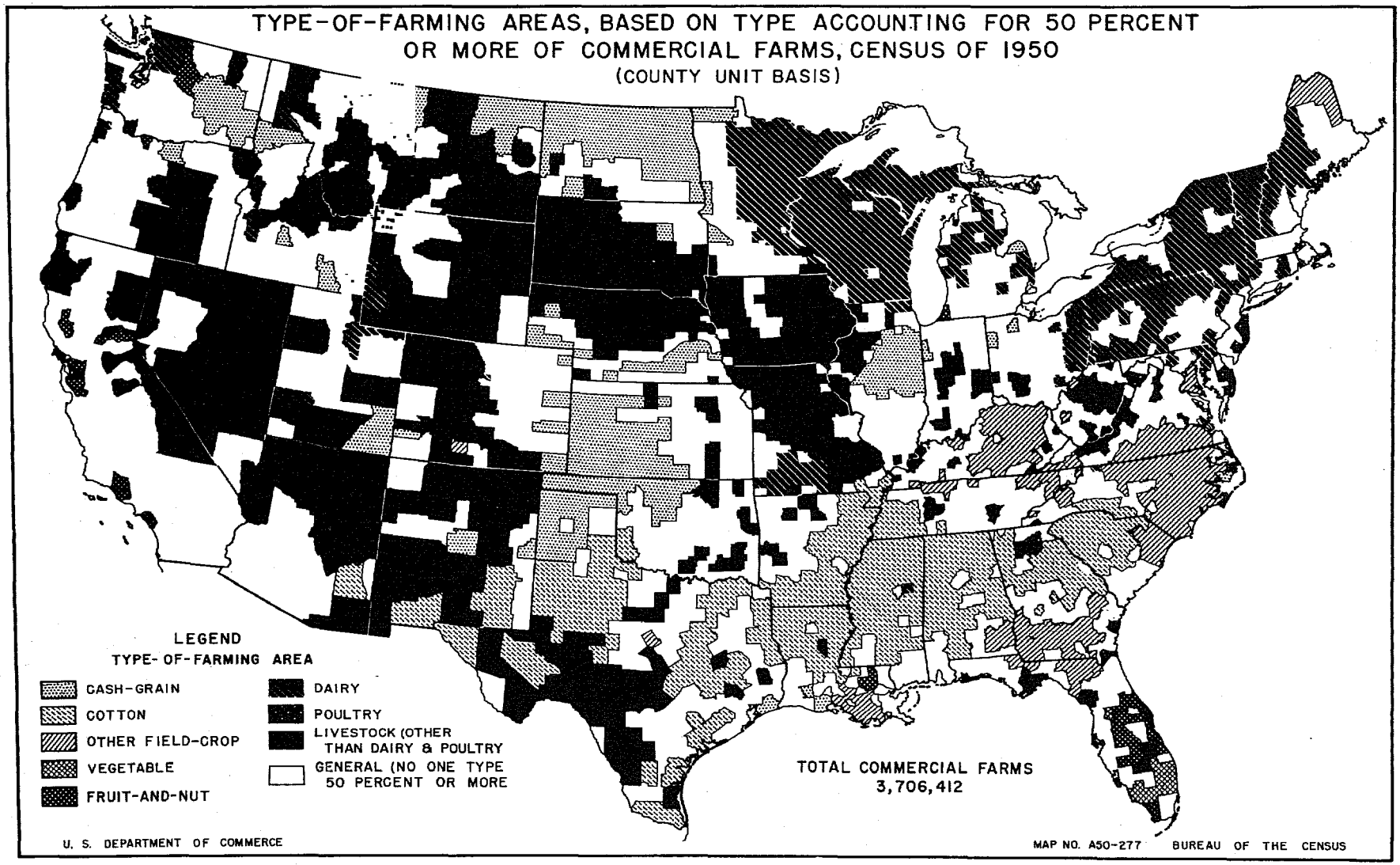

237460 O - 53 - 80

Table 1.—FARMS AND FARM CHARACTERISTICS BY TYPE

[Data are based on reports for only a sample of farms. See

	Item	Total, all farms	Commercial farms by type				
			Commercial, total	Cash-grain	Cotton	Other field-crop	Vegetable
	FARMS, ACREAGE, AND VALUE						
1	Farms.....number..	5,379,250	3,706,412	430,389	609,307	409,421	46,415
2	Percent distribution.....percent..	100.0	68.9	8.0	11.3	7.6	0.9
3	Land owned by farm operators.....farms reporting..	3,932,388	2,542,274	266,691	232,163	217,622	35,978
4	acres..	720,488,414	624,468,016	87,677,609	33,611,068	23,906,257	3,381,136
5	Land rented from others by farm operators.....farms reporting..	2,264,575	1,873,708	293,298	455,346	249,978	20,836
6	acres..	409,297,098	387,713,147	91,495,280	35,983,634	15,362,435	1,576,980
7	Land managed by farm operators.....farms reporting..	23,163	19,705	1,194	1,409	788	448
8	acres..	110,152,156	70,646,959	2,870,930	2,647,808	1,136,407	707,683
9	Land rented to others by farm operators.....farms reporting..	724,531	471,690	42,018	72,655	50,909	3,691
10	acres..	80,148,648	61,473,620	9,470,068	6,249,552	2,288,433	253,852
11	Land in farms.....acres..	1,159,789,020	1,021,354,502	172,573,751	65,992,958	38,116,666	5,411,947
12	Average size of farm.....acres..	215.6	275.6	401.0	108.3	93.1	116.6
13	Percent distribution.....percent..	100.0	88.1	14.9	5.7	3.3	0.5
14	Value of land and buildings.....average per farm, dollars..	13,911	17,696	31,844	8,690	7,997	21,349
15	average per acre, dollars..	66.75	65.10	79.54	81.50	86.74	187.16
16	Proportion of farms reporting value.....percent..	87	88	89	87	87	84
17	Proportion of land in farms for which value was reported.....percent..	85	87	89	86	86	82
	Land in farms according to use:						
18	Cropland harvested.....farms reporting..	4,744,308	3,523,084	430,389	609,307	409,421	46,415
19	acres..	345,528,410	328,050,079	95,731,967	35,305,769	14,401,973	2,491,563
20	1 to 9 acres.....farms reporting..	889,949	258,621	1,581	34,693	59,922	10,045
21	10 to 19 acres.....farms reporting..	768,361	461,001	7,447	142,555	113,690	11,234
22	20 to 29 acres.....farms reporting..	574,612	429,565	10,653	133,194	86,826	7,095
23	30 to 49 acres.....farms reporting..	685,449	588,607	25,130	133,217	79,819	7,342
24	50 to 99 acres.....farms reporting..	815,017	780,779	75,118	89,476	49,511	6,304
25	100 to 199 acres.....farms reporting..	624,464	619,481	141,679	46,540	14,276	2,698
26	200 acres and over.....farms reporting..	386,456	385,030	168,781	29,632	5,377	1,697
27	Cropland used only for pasture.....farms reporting	2,142,993	1,577,312	153,604	153,119	160,402	11,427
28	acres..	69,841,001	59,510,758	5,993,410	3,377,487	3,368,566	265,488
29	Cropland not harvested and not pastured.....farms reporting..	1,556,392	1,035,792	177,688	152,744	129,461	15,884
30	acres..	64,001,705	53,659,397	24,437,447	3,769,055	2,490,371	395,252
31	Cultivated summer fallow.....farms reporting..	209,552	194,593	95,802	7,599	3,308	896
32	acres..	25,602,164	25,118,129	18,205,817	439,424	184,299	24,815
33	Other.....farms reporting..	1,412,194	902,696	109,648	146,982	127,130	15,214
34	acres..	38,399,541	28,541,268	6,231,630	3,329,631	2,306,072	370,437
35	Woodland pastured.....farms reporting..	1,712,385	1,219,796	72,430	157,648	123,177	8,453
36	acres..	135,119,501	110,000,324	4,709,778	6,695,854	3,752,284	606,657
37	Woodland not pastured.....farms reporting..	1,658,725	1,068,506	72,152	146,690	196,107	13,581
38	acres..	85,155,253	60,245,206	3,583,029	7,339,317	9,655,491	612,120
39	Other pasture (not cropland and not woodland).....farms reporting..	2,055,493	1,540,810	207,724	157,203	90,370	8,418
40	acres..	414,731,311	371,803,649	30,942,592	7,076,746	2,494,270	608,715
41	Other land (house lots, roads, wasteland, etc.).....farms reporting..	4,710,010	3,267,937	396,862	427,335	330,807	38,015
42	acres..	45,411,839	38,085,089	7,175,528	2,428,730	1,953,711	432,152
43	Cropland, total.....farms reporting..	5,057,893	3,600,673	430,389	609,307	409,421	46,415
44	acres..	479,371,116	441,220,234	126,162,824	42,452,311	20,260,910	3,152,303
45	Land pastured, total.....farms reporting..	4,065,379	2,920,620	345,673	327,733	252,258	21,077
46	acres..	619,691,813	541,314,731	41,645,780	17,150,087	9,615,120	1,480,860
47	Woodland, total.....farms reporting..	2,753,552	1,845,682	125,031	235,767	245,962	19,098
48	acres..	220,274,754	170,245,530	8,292,807	14,035,171	13,407,775	1,218,777
	Proportion of farms reporting—						
49	Cropland harvested.....percent..	88.2	95.1	100.0	100.0	100.0	100.0
50	1 to 9 acres.....percent..	16.5	7.0	0.4	5.7	14.6	21.6
51	10 to 19 acres.....percent..	14.3	12.4	1.7	23.4	27.8	24.2
52	20 to 29 acres.....percent..	10.7	11.6	2.5	21.9	21.2	15.3
53	30 to 49 acres.....percent..	12.7	15.9	5.8	21.9	19.5	15.8
54	50 to 99 acres.....percent..	15.2	21.1	17.5	14.7	12.1	13.6
55	100 to 199 acres.....percent..	11.6	16.7	32.9	7.6	3.5	5.8
56	200 acres and over.....percent..	7.2	10.4	39.2	4.9	1.3	3.7
57	Cropland used only for pasture.....percent..	39.8	42.6	35.7	25.1	39.2	24.6
58	Cropland not harvested and not pastured.....percent..	28.9	27.9	41.3	25.1	31.6	34.2
59	Cultivated summer fallow.....percent..	3.9	5.3	22.3	1.2	0.8	1.9
60	Other.....percent..	26.3	24.4	25.5	24.1	31.1	32.6
61	Woodland pastured.....percent..	31.8	32.9	16.8	25.9	30.1	18.2
62	Woodland not pastured.....percent..	30.8	28.8	16.8	24.1	47.9	29.3
63	Other pasture (not cropland and not woodland).....percent..	38.2	41.6	48.3	25.8	22.1	18.1
64	Other land (house lots, roads, wasteland, etc.).....percent..	87.6	88.2	92.2	70.1	80.8	81.9
65	Cropland, total.....percent..	94.0	97.1	100.0	100.0	100.0	100.0
66	Land pastured, total.....percent..	75.6	78.8	80.3	53.8	61.6	45.4
67	Woodland, total.....percent..	51.2	49.8	29.1	38.7	60.1	41.1
	Percent distribution of farms reporting—						
68	Cropland harvested.....percent..	100.0	74.3	9.1	12.8	8.6	1.0
69	1 to 9 acres.....percent..	100.0	29.1	0.2	3.9	6.7	1.1
70	10 to 19 acres.....percent..	100.0	60.0	1.0	18.6	14.8	1.5
71	20 to 29 acres.....percent..	100.0	74.8	1.9	23.2	15.1	1.2
72	30 to 49 acres.....percent..	100.0	85.9	3.7	19.4	11.6	1.1
73	50 to 99 acres.....percent..	100.0	95.8	9.2	11.0	6.1	0.8
74	100 to 199 acres.....percent..	100.0	99.2	22.7	7.5	2.3	0.4
75	200 acres and over.....percent..	100.0	99.6	43.7	7.7	1.4	0.4
76	Cropland used only for pasture.....percent..	100.0	73.6	7.2	7.1	7.5	0.5
77	Cropland not harvested and not pastured.....percent..	100.0	66.6	11.4	9.8	8.3	1.0
78	Cultivated summer fallow.....percent..	100.0	92.9	45.7	3.6	1.6	0.4
79	Other.....percent..	100.0	63.9	7.8	10.4	9.0	1.1
80	Woodland pastured.....percent..	100.0	71.2	4.2	9.2	7.2	0.5
81	Woodland not pastured.....percent..	100.0	64.4	4.3	8.8	11.8	0.8
82	Other pasture (not cropland and not woodland).....percent..	100.0	75.0	10.1	7.6	4.4	0.4
83	Other land (house lots, roads, wasteland, etc.).....percent..	100.0	69.4	8.4	9.1	7.0	0.8
84	Cropland, total.....percent..	100.0	71.2	8.5	12.0	8.1	0.9
85	Land pastured, total.....percent..	100.0	71.8	8.5	8.1	6.2	0.5
86	Woodland, total.....percent..	100.0	67.0	4.5	8.6	8.9	0.7

See footnotes at end of table.

OF FARM, FOR THE UNITED STATES: CENSUS OF 1950

text. Data for States in tables 2 to 50 and in Volume I]

Commercial farms by type—Continued								Other farms	
Fruit-and-nut	Dairy	Poultry	Livestock other than dairy and poultry	General—primarily crop	General—primarily livestock	General—crop and livestock	Miscellaneous		
82,178	602,093	175,876	806,080	84,569	134,666	275,050	50,368	1,672,838	1
1.5	11.2	3.3	15.0	1.6	2.5	5.1	0.9	31.1	2
74,740	508,524	162,206	629,205	60,014	107,664	201,869	45,598	1,390,114	3
6,413,632	73,824,795	12,793,868	303,449,521	14,393,286	15,724,675	39,918,625	9,373,544	96,020,398	4
13,145	209,457	28,597	352,723	42,548	54,993	144,193	8,594	390,867	5
935,301	25,147,807	2,070,249	172,082,334	7,575,134	7,621,976	26,843,300	1,018,717	21,583,951	6
2,465	3,467	809	6,720	461	232	667	1,045	3,458	7
1,501,053	1,563,622	219,718	56,752,114	1,126,787	163,342	1,019,900	937,595	39,505,197	8
6,539	45,827	28,557	145,436	14,547	16,199	36,381	8,931	252,481	9
941,652	3,346,426	2,315,753	28,097,760	2,165,113	1,406,973	3,673,413	1,264,625	18,675,028	10
7,908,334	97,189,798	12,768,082	504,186,209	20,930,094	22,103,020	64,108,412	10,065,231	138,434,518	11
96.2	161.4	72.6	625.5	247.5	164.1	233.1	199.8	82.8	12
0.7	8.4	1.1	43.5	1.8	1.9	5.5	0.9	11.9	13
32,918	13,914	10,518	24,656	18,833	14,174	17,985	18,552	5,406	14
359.88	86.60	142.74	40.51	80.38	85.80	77.67	90.39	82.09	15
87	88	86	88	87	89	90	79	87	16
82	88	87	86	83	90	90	81	69	17
82,153	571,498	118,328	730,013	84,079	129,689	274,602	37,190	1,221,224	18
3,544,438	36,934,405	3,678,518	86,289,453	7,976,147	10,565,022	30,141,500	989,324	17,478,331	19
21,263	25,538	36,191	37,440	2,192	5,808	7,405	16,543	631,328	20
20,064	46,335	24,760	53,276	7,113	8,865	18,366	7,296	307,360	21
11,042	59,501	16,963	54,913	10,954	10,933	23,032	4,459	145,047	22
12,878	131,562	19,099	94,955	18,188	21,765	40,355	4,297	96,842	23
10,286	211,437	15,369	183,005	23,348	43,322	70,646	2,957	34,238	24
4,272	83,196	4,731	198,277	14,059	32,056	76,605	1,092	4,983	25
2,348	13,929	1,215	108,147	8,225	6,940	38,193	546	1,426	26
14,020	349,194	60,857	412,538	31,099	72,608	145,560	12,884	565,681	27
396,293	11,469,750	1,125,423	25,649,793	1,021,434	1,846,025	4,456,219	540,870	10,330,243	28
22,266	125,803	47,899	191,934	29,613	34,292	91,889	16,319	520,600	29
527,516	3,315,897	968,908	11,637,262	1,172,000	915,949	3,482,907	546,833	10,342,308	30
2,472	8,900	2,673	43,994	4,057	4,612	19,204	1,076	14,959	31
63,052	344,803	109,258	4,098,531	267,966	173,776	1,183,544	22,844	484,035	32
20,428	119,827	45,792	164,364	26,765	31,399	79,593	15,554	509,498	33
464,464	2,971,094	859,650	7,538,731	904,034	742,173	2,299,363	523,989	9,858,273	34
9,957	311,020	41,771	298,629	28,186	53,730	100,354	14,441	492,589	35
880,002	14,368,243	1,592,359	64,906,620	2,111,731	2,221,387	5,612,828	2,542,581	25,119,177	36
17,246	206,574	60,608	178,255	31,817	38,499	85,445	21,532	590,219	37
1,168,416	8,923,451	2,445,874	14,077,969	2,828,118	1,286,495	4,274,473	4,050,453	24,910,047	38
11,421	308,875	57,656	447,478	28,640	73,569	138,491	10,965	514,683	39
717,045	16,957,617	1,925,846	288,287,021	4,934,094	3,951,038	12,981,447	927,218	42,927,662	40
63,998	573,121	161,411	764,202	75,257	131,002	264,647	41,280	1,442,073	41
674,624	5,220,435	1,031,154	13,338,091	886,570	1,317,104	3,159,038	467,952	7,326,750	42
82,158	588,877	138,711	763,495	84,251	131,848	274,791	41,010	1,457,220	43
4,468,247	51,720,052	5,772,849	123,576,508	10,169,581	13,326,996	38,080,626	2,077,027	38,150,882	44
27,000	586,856	116,023	768,189	61,666	130,147	258,548	25,450	1,144,759	45
1,993,340	42,795,610	4,643,628	378,843,434	8,067,259	8,018,450	23,050,494	4,010,669	78,377,082	46
23,730	416,085	86,003	395,822	46,975	75,217	148,613	27,379	907,870	47
2,048,418	23,291,694	4,038,233	78,984,589	4,939,849	3,507,882	9,887,301	6,593,034	50,029,224	48
100.0	94.9	67.3	90.6	99.4	96.3	99.8	73.8	73.0	49
25.9	4.2	20.6	4.6	2.6	4.3	2.7	32.8	37.7	50
24.4	7.7	14.1	6.6	8.4	6.6	6.7	14.5	18.4	51
13.4	9.9	9.6	6.8	13.0	8.1	8.4	8.9	8.7	52
15.7	21.9	10.9	11.8	21.5	16.2	14.7	8.5	5.8	53
12.5	35.1	8.7	22.7	27.6	32.2	25.7	5.9	2.0	54
5.2	13.8	2.7	24.6	16.6	23.8	27.9	2.2	0.3	55
2.9	2.3	0.7	13.4	9.7	5.2	13.9	1.1	0.1	56
17.1	58.0	34.6	51.2	36.8	53.9	52.9	25.6	33.8	57
27.1	20.9	27.2	23.8	35.0	25.5	33.4	32.4	31.1	58
3.0	1.5	1.5	5.5	4.8	3.4	7.0	2.1	0.9	59
24.9	19.9	26.0	20.4	31.6	23.3	28.9	30.9	30.5	60
12.1	51.7	23.8	37.0	33.3	39.9	36.5	28.7	29.4	61
21.0	34.3	34.5	22.1	37.6	28.6	31.1	42.7	35.3	62
13.9	51.3	32.8	55.5	33.9	54.6	50.4	21.8	30.8	63
77.9	95.2	91.8	94.8	89.0	97.3	96.2	82.0	86.2	64
100.0	97.8	78.9	94.7	99.6	97.9	99.9	81.4	87.1	65
32.9	97.5	66.0	95.3	72.9	96.6	94.0	50.5	68.4	66
28.9	69.1	48.9	49.1	55.5	55.9	54.0	54.4	54.3	67
1.7	12.0	2.5	15.4	1.8	2.7	5.8	0.8	25.7	68
2.4	2.9	4.1	4.2	0.2	0.7	0.8	1.9	70.9	69
2.6	6.0	3.2	6.9	0.9	1.2	2.4	0.9	40.0	70
1.9	10.4	3.0	9.6	1.9	1.9	4.0	0.8	25.2	71
1.9	19.2	2.8	13.9	2.7	3.2	5.9	0.6	14.1	72
1.3	25.9	1.9	22.5	2.9	5.3	8.7	0.4	4.2	73
0.7	13.3	0.8	31.8	2.3	5.1	12.3	0.2	0.8	74
0.6	3.6	0.3	28.0	2.1	1.8	9.9	0.1	0.4	75
0.7	16.3	2.8	19.3	1.5	3.4	6.8	0.6	26.4	76
1.4	8.1	3.1	12.3	1.9	2.2	5.9	1.0	33.4	77
1.2	4.2	1.3	21.0	1.9	2.2	9.2	0.5	7.1	78
1.4	8.5	3.2	11.6	1.9	2.2	5.6	1.1	36.1	79
0.6	18.2	2.4	17.4	1.6	3.1	5.9	0.8	28.8	80
1.0	12.5	3.7	10.7	1.9	2.3	5.2	1.3	35.6	81
0.6	15.0	2.8	21.8	1.4	3.6	6.7	0.5	25.0	82
1.4	12.2	3.4	16.2	1.6	2.8	5.6	0.9	30.6	83
1.6	11.6	2.7	15.1	1.7	2.6	5.4	0.8	28.8	84
0.7	14.4	2.9	18.9	1.5	3.2	6.4	0.6	28.2	85
0.9	15.1	3.1	14.4	1.7	2.7	5.4	1.0	33.0	86

Table 1.—FARMS AND FARM CHARACTERISTICS BY TYPE OF

[Data are based on reports for only a sample of farms. See

	Item	Total, all farms	Commercial farms by type				
			Commercial, total	Cash-grain	Cotton	Other field-crop	Vegetable
	FARMS, ACREAGE AND VALUE—Continued						
	Average acreage per farm reporting—						
1	Cropland harvested....acres..	72.8	93.1	222.4	57.9	35.2	53.7
2	Cropland used only for pasture....acres..	32.6	37.7	39.0	22.1	21.0	23.2
3	Cropland not harvested and not pastured....acres..	41.1	51.8	137.5	24.7	19.2	24.9
4	Cultivated summer fallow....acres..	122.2	129.1	190.0	57.8	55.7	27.7
5	Other....acres..	27.2	31.6	56.8	22.7	18.1	24.3
6	Woodland pastured....acres..	78.9	90.2	65.0	42.5	30.5	71.8
7	Woodland not pastured....acres..	51.3	56.4	49.7	50.0	49.2	45.1
8	Other pasture (not cropland and not woodland)....acres..	201.8	241.3	149.0	45.0	27.6	72.3
9	Other land (house lots, roads, wasteland, etc.)....acres..	9.6	11.7	18.1	5.7	5.9	11.4
10	Cropland, total....acres..	94.8	122.5	293.1	69.7	49.5	67.9
11	Land pastured, total....acres..	152.4	185.3	120.5	52.3	38.1	70.3
12	Woodland, total....acres..	80.0	92.2	66.3	59.5	54.5	63.8
	Proportion of land in farms represented by—						
13	Cropland harvested....percent..	29.8	32.1	55.5	53.5	37.8	46.0
14	Cropland used only for pasture....percent..	6.0	5.8	3.5	5.1	8.8	4.9
15	Cropland not harvested and not pastured....percent..	5.5	5.3	14.2	5.7	6.5	7.3
16	Cultivated summer fallow....percent..	2.2	2.5	10.5	0.7	0.5	0.5
17	Other....percent..	3.3	2.8	3.6	5.0	6.1	6.8
18	Woodland pastured....percent..	11.7	10.8	2.7	10.1	9.8	11.2
19	Woodland not pastured....percent..	7.3	5.9	2.1	11.1	25.3	11.3
20	Other pasture (not cropland and not woodland)....percent..	35.8	36.4	17.9	10.7	6.5	11.2
21	Other land (house lots, roads, wasteland, etc.)....percent..	3.9	3.7	4.2	3.7	5.1	8.0
22	Cropland, total....percent..	41.3	43.2	73.1	64.3	53.2	58.2
23	Land pastured, total....percent..	53.4	53.0	24.1	26.0	25.2	27.4
24	Woodland, total....percent..	19.0	16.7	4.8	21.3	35.2	22.5
	Percent distribution of acreage of—						
25	Cropland harvested....percent..	100.0	94.9	27.7	10.2	4.2	0.7
26	Cropland used only for pasture....percent..	100.0	85.2	8.6	4.8	4.8	0.4
27	Cropland not harvested and not pastured....percent..	100.0	83.8	38.2	5.9	3.9	0.6
28	Cultivated summer fallow....percent..	100.0	98.1	71.1	1.7	0.7	0.1
29	Other....percent..	100.0	74.3	16.2	8.7	6.0	1.0
30	Woodland pastured....percent..	100.0	81.4	3.5	5.0	2.8	0.4
31	Woodland not pastured....percent..	100.0	70.7	4.2	8.6	11.3	0.7
32	Other pasture (not cropland and not woodland)....percent..	100.0	89.6	7.5	1.7	0.6	0.1
33	Other land (house lots, roads, wasteland, etc.)....percent..	100.0	83.9	15.8	5.3	4.3	1.0
34	Cropland, total....percent..	100.0	92.0	26.3	8.9	4.2	0.7
35	Land pastured, total....percent..	100.0	87.4	6.7	2.8	1.6	0.2
36	Woodland, total....percent..	100.0	77.3	3.8	6.4	6.1	0.6
37	Irrigated land in farms....farms reporting..	306,617	246,463	31,552	21,538	14,607	13,182
38	Proportion of farms reporting....percent..	5.7	6.6	7.3	3.5	3.6	28.4
39	Percent distribution....percent..	100.0	80.4	10.3	7.0	4.8	4.3
40	acres..	25,832,480	24,941,641	4,642,751	3,594,923	1,511,794	930,770
41	Average per farm....acres..	84.2	101.2	147.1	166.9	103.5	70.6
42	Proportion of land in farms....percent..	2.2	2.4	2.7	5.4	4.0	17.2
43	Percent distribution....percent..	100.0	96.6	18.0	13.9	5.9	3.6
44	Land irrigated by sprinklers....farms reporting..	25,987	20,602	498	263	1,694	3,554
45	Proportion of irrigated farms....percent..	8.5	8.4	1.6	1.2	11.6	27.0
46	Percent distribution....percent..	100.0	79.3	1.9	1.0	6.5	13.7
47	acres..	660,913	629,627	27,569	36,619	89,341	99,482
48	Average per farm....acres..	25.4	30.6	55.4	139.2	52.7	28.0
49	Percent of total irrigated land....percent..	2.6	2.5	0.6	1.0	5.9	10.7
50	Percent distribution....percent..	100.0	95.3	4.2	5.5	13.5	15.1
	FARM OPERATORS						
51	Residing on farm operated....operators reporting..	5,005,595	3,451,932	373,126	571,625	384,389	40,961
52	Not residing on farm operated....operators reporting..	248,685	174,793	48,797	22,126	14,257	4,356
	Proportion of operators reporting as to residence—						
53	Residing on farm operated....percent..	95.3	95.2	88.4	96.3	96.4	90.4
54	Not residing on farm operated....percent..	4.7	4.8	11.6	3.7	3.6	9.6
55	With other income of family exceeding value of agricultural products sold..operators reporting..	1,566,154	335,547	30,943	36,311	24,918	5,175
56	Proportion of operators reporting....percent..	29.1	9.1	7.2	6.0	6.1	11.1
57	Percent distribution....percent..	100.0	21.4	2.0	2.3	1.6	0.3
	Off-farm work:						
58	Working off their farms, total....operators reporting..	2,089,834	990,387	128,160	164,266	86,388	13,125
59	1-99 days....operators reporting..	835,224	653,591	85,949	131,606	62,512	7,770
60	100 days or more....operators reporting..	1,254,610	336,796	42,211	32,660	23,876	5,355
61	Not working off their farms....operators reporting..	3,150,267	2,617,742	289,827	432,147	313,513	31,933
	Proportion of operators reporting as to off-farm work—						
62	Working off their farms, total....percent..	39.9	27.4	30.7	27.5	21.6	29.1
63	1-99 days....percent..	15.9	18.1	20.6	22.1	15.6	17.2
64	100 days or more....percent..	23.9	9.3	10.1	5.5	6.0	11.9
65	Not working off their farms....percent..	60.1	72.6	69.3	72.5	78.4	70.9

See footnotes at end of table.

FARM, FOR THE UNITED STATES: CENSUS OF 1950—Continued

text. Data for States in tables 2 to 50 and in Volume I]

Commercial farms by type—Continued									
Fruit-and-nut	Dairy	Poultry	Livestock other than dairy and poultry	General—primarily crop	General—primarily livestock	General—crop and livestock	Miscellaneous	Other farms	
43.1	64.6	31.1	118.2	94.9	81.5	109.8	26.6	14.3	1
28.3	32.8	18.5	62.2	32.8	25.4	30.6	42.0	18.3	2
23.7	26.4	20.2	60.6	39.6	26.7	37.9	33.5	19.9	3
25.5	38.7	40.9	93.2	66.1	37.7	61.6	21.2	32.4	4
22.7	24.8	18.8	45.9	33.8	23.6	28.9	33.7	19.3	5
88.4	46.2	38.1	217.3	74.9	41.3	55.9	176.1	51.0	6
67.7	43.2	40.4	79.0	88.9	33.4	50.0	188.1	42.2	7
62.8	54.9	33.4	644.2	172.3	53.7	93.7	84.6	83.4	8
10.5	9.1	6.4	17.5	11.8	10.1	11.9	11.3	5.1	9
54.4	87.8	41.6	161.9	120.7	101.1	138.6	50.6	26.2	10
73.8	72.9	40.0	493.2	130.8	61.6	89.2	157.6	68.5	11
86.3	56.0	47.0	199.5	105.2	46.6	66.5	240.8	55.1	12
44.8	38.0	28.8	17.1	38.1	47.8	47.0	9.8	12.6	13
5.0	11.8	8.8	5.1	4.9	8.4	7.0	5.4	7.5	14
6.7	3.4	7.6	2.3	5.6	4.1	5.4	5.4	7.5	15
0.8	0.4	0.9	0.8	1.3	0.8	1.8	0.2	0.3	16
5.9	3.1	6.7	1.5	4.3	3.4	3.6	5.2	7.1	17
11.1	14.8	12.5	12.9	10.1	10.1	8.8	25.3	18.1	18
14.8	9.2	19.2	2.8	13.5	5.8	6.7	40.2	18.0	19
9.1	17.4	15.1	57.2	23.6	17.9	20.2	9.2	31.0	20
8.5	5.4	8.1	2.6	4.2	6.0	4.9	4.6	5.3	21
56.5	53.2	45.2	24.5	48.6	60.3	59.4	20.6	27.6	22
25.2	44.0	36.4	75.1	38.5	36.3	36.0	39.8	56.6	23
25.9	24.0	31.6	15.7	23.6	15.9	15.4	65.5	36.1	24
1.0	10.7	1.1	25.0	2.3	3.1	8.7	0.3	5.1	25
0.6	16.4	1.6	36.7	1.5	2.6	6.4	0.8	14.8	26
0.8	5.2	1.5	18.2	1.8	1.4	5.4	0.9	16.2	27
0.2	1.3	0.4	16.0	1.0	0.7	4.6	0.1	1.9	28
1.2	7.7	2.2	19.6	2.4	1.9	6.0	1.4	25.7	29
0.7	10.6	1.2	48.0	1.6	1.6	4.2	1.9	18.6	30
1.4	10.5	2.9	16.5	3.3	1.5	5.0	4.8	29.3	31
0.2	4.1	0.5	69.5	1.2	1.0	3.1	0.2	10.4	32
1.5	11.5	2.3	29.4	2.0	2.9	7.0	1.0	16.1	33
0.9	10.8	1.2	25.8	2.1	2.8	7.9	0.4	8.0	34
0.3	6.9	0.7	61.1	1.3	1.3	3.7	0.6	12.6	35
0.9	10.6	1.8	35.9	2.2	1.6	4.5	3.0	22.7	36
44,229	31,214	9,220	42,497	15,596	3,124	14,982	4,722	60,154	37
53.8	5.2	5.2	5.3	18.4	2.3	5.4	9.4	3.6	38
14.4	10.2	3.0	13.9	5.1	1.0	4.9	1.5	19.6	39
1,637,951	1,824,798	184,339	7,022,497	1,910,424	190,592	1,395,363	95,439	890,839	40
37.0	58.5	20.0	165.2	122.5	61.0	93.1	20.2	14.8	41
20.7	1.9	1.4	1.4	9.1	0.9	2.2	0.9	0.6	42
6.3	7.1	0.7	27.2	7.4	0.7	5.4	0.4	3.4	43
5,778	2,387	1,177	1,307	918	143	670	2,213	5,385	44
13.1	7.6	12.8	3.1	5.9	4.6	4.5	46.9	9.0	45
22.2	9.2	4.5	5.0	3.5	0.6	2.6	8.5	20.7	46
155,440	65,520	9,424	55,443	49,760	1,905	20,652	18,472	31,286	47
26.9	27.4	8.0	42.4	54.2	13.3	30.8	8.3	5.8	48
9.5	3.6	5.1	0.8	2.6	1.0	1.5	19.4	3.5	49
23.5	9.9	1.4	8.4	7.5	0.3	3.1	2.8	4.7	50
70,645	580,317	167,355	748,849	77,208	130,490	263,957	43,010	1,553,663	51
10,046	11,924	3,909	41,106	5,592	1,873	6,320	4,487	73,892	52
87.6	98.0	97.7	94.8	93.2	98.6	97.7	90.6	95.5	53
12.4	2.0	2.3	5.2	6.8	1.4	2.3	9.4	4.5	54
16,291	55,876	37,926	78,648	8,818	10,394	19,974	10,273	1,230,607	55
19.8	9.3	21.6	9.8	10.4	7.7	7.3	20.4	73.6	56
1.0	3.6	2.4	5.0	0.6	0.7	1.3	0.7	78.6	57
29,417	163,469	55,492	201,138	24,773	35,186	73,866	15,107	1,099,447	58
11,738	102,263	23,418	124,444	16,655	25,718	55,552	5,966	181,633	59
17,679	61,206	32,074	76,694	8,118	9,468	18,314	9,141	917,814	60
49,260	424,636	113,571	581,848	57,416	96,312	195,525	31,754	532,525	61
37.4	27.8	32.8	25.7	30.1	26.8	27.4	32.2	67.4	62
14.9	17.4	13.9	15.9	20.3	19.6	20.6	12.7	11.1	63
22.5	10.4	19.0	9.8	9.9	7.2	6.8	19.5	56.2	64
62.6	72.2	67.2	74.3	69.9	73.2	72.6	67.8	32.6	65

Table 1.—FARMS AND FARM CHARACTERISTICS BY TYPE OF

[Data are based on reports for only a sample of farms. See

	Item	Total, all farms	Commercial farms by type: Commercial, total	Cash-grain	Cotton	Other field-crop	Vegetable
	FARM OPERATORS—Continued						
	Operators by age:						
1	Under 25 years....operators reporting..	163,726	121,380	22,447	34,991	21,313	1,020
2	25-34 years....operators reporting..	791,323	573,283	89,782	99,403	76,393	6,411
3	35-44 years....operators reporting..	1,186,918	832,925	100,612	151,412	98,186	10,448
4	45-54 years....operators reporting..	1,157,085	806,949	86,552	132,073	81,419	10,492
5	55-64 years....operators reporting..	1,000,350	696,096	69,471	92,540	60,458	9,312
6	65 years and over....operators reporting..	744,594	452,191	38,611	50,913	37,685	5,573
7	Average age....years..	48.3	47.6	44.8	44.9	44.9	48.3
	Proportion of operators reporting as to age—						
8	Under 25 years....percent..	3.2	3.5	5.5	6.2	5.7	2.4
9	25-34 years....percent..	15.7	16.5	22.0	17.7	20.3	14.8
10	35-44 years....percent..	23.5	23.9	24.7	27.0	26.2	24.2
11	45-54 years....percent..	22.9	23.2	21.2	23.5	21.7	24.3
12	55-64 years....percent..	19.8	20.0	17.0	16.5	16.1	21.5
13	65 years and over....percent..	14.8	13.0	9.5	9.1	10.0	12.9
	Operators by years on present farm:						
14	Less than 5 years....operators reporting..	1,855,558	1,240,238	152,747	297,442	180,586	14,071
15	1 year or less....operators reporting..	471,320	287,736	34,384	86,922	54,957	2,851
16	5-9 years....operators reporting..	1,011,185	703,266	82,630	110,252	69,539	9,166
17	10 years or more....operators reporting..	2,191,287	1,554,174	170,874	165,630	135,662	20,496
18	Average on present farm....years..	13	13	12	9	10	13
	Proportion of operators reporting as to years on farm—						
19	Less than 5 years....percent..	36.7	35.5	37.6	51.9	46.8	32.2
20	1 year or less....percent..	9.3	8.2	8.5	15.2	14.2	6.5
21	5-9 years....percent..	20.0	20.1	20.3	19.2	18.0	21.0
22	10 years or more....percent..	43.3	44.4	42.1	28.9	35.2	46.9
	Percent distribution of operators on present farms—						
23	Less than 5 years....percent..	100.0	66.8	8.2	16.0	9.7	0.8
24	1 year or less....percent..	100.0	61.0	7.3	18.4	11.7	0.6
25	5-9 years....percent..	100.0	69.5	8.2	10.9	6.9	0.9
26	10 years or more....percent..	100.0	70.9	7.8	7.6	6.2	0.9
	SPECIFIED FACILITIES						
27	Telephone....farms reporting..	2,057,556	1,583,467	234,988	46,550	49,790	20,714
28	Electricity....farms reporting..	4,213,599	2,980,354	350,615	383,537	296,375	38,532
29	From a power line....farms reporting..	4,154,359	2,927,852	334,908	382,626	295,552	38,424
30	Average of last monthly electric bill....dollars..	7.39	8.29	8.47	5.17	4.68	10.22
31	From a home plant....farms reporting..	59,240	52,502	15,707	911	823	108
32	Electric water pump....farms reporting..	2,018,578	1,536,582	196,816	83,403	81,104	23,174
33	Electric hot-water heater....farms reporting..	936,066	728,774	91,304	29,761	31,832	9,954
34	Home freezer....farms reporting..	650,512	518,245	74,279	29,861	26,765	6,024
35	Electric washing machine....farms reporting..	3,160,141	2,289,966	299,157	171,659	178,722	29,473
36	Electric chick brooder....farms reporting..	800,477	647,316	83,822	39,458	33,685	3,878
37	Electric power feed grinder....farms reporting..	61,923	51,999	5,504	3,079	2,701	342
	Proportion of farms reporting—						
38	Telephone....percent..	38.2	42.7	54.6	7.6	12.2	44.6
39	Electricity....percent..	78.3	80.4	81.5	62.9	72.4	83.0
40	Electric water pump....percent..	37.5	41.5	45.7	13.7	19.8	49.9
41	Electric hot-water heater....percent..	17.4	19.7	21.2	4.9	7.8	21.4
42	Home freezer....percent..	12.1	14.0	17.3	4.9	6.5	13.0
43	Electric washing machine....percent..	58.7	61.8	69.5	28.2	43.7	63.5
44	Electric chick brooder....percent..	14.9	17.5	19.5	6.5	8.2	8.4
45	Electric power feed grinder....percent..	1.2	1.4	1.3	0.5	0.7	0.7
	Proportion of farms reporting electricity that also reported—						
46	Electric water pump....percent..	47.9	51.6	56.1	21.7	27.4	60.1
47	Electric hot-water heater....percent..	22.2	24.5	26.0	7.8	10.7	25.8
48	Home freezer....percent..	15.4	17.4	21.2	7.8	9.0	15.6
49	Electric washing machine....percent..	75.0	76.8	85.3	44.8	60.3	76.5
50	Electric chick brooder....percent..	19.0	21.7	23.9	10.3	11.4	10.1
51	Electric power feed grinder....percent..	1.5	1.7	1.6	0.8	0.9	0.9
	SPECIFIED EQUIPMENT ON FARMS						
52	Milking machine....farms reporting..	636,341	614,347	41,356	4,343	7,224	1,302
53	Grain combines....farms reporting..	665,378	647,857	219,690	29,547	15,379	1,644
54	....number..	713,633	694,951	245,795	33,487	16,497	1,853
55	Corn pickers....farms reporting..	447,387	442,599	113,728	3,255	3,188	723
56	....number..	455,519	450,603	116,792	3,454	3,296	805
57	Pick-up hay balers....farms reporting..	191,658	183,906	23,453	9,260	8,678	658
58	....number..	195,858	187,821	23,981	9,772	8,878	693
59	Silos....farms reporting..	557,188	534,250	42,609	2,975	5,059	1,775
	Proportion of farms reporting—						
60	Milking machine....percent..	11.8	16.6	9.6	0.7	1.8	2.8
61	Grain combines....percent..	12.4	17.5	51.0	4.8	3.8	3.5
62	Corn pickers....percent..	8.3	11.9	27.1	0.5	0.8	1.6
63	Pick-up hay balers....percent..	3.6	5.0	5.4	1.5	2.1	1.4
64	Silos....percent..	10.4	14.4	9.9	0.5	1.2	3.8
65	Motortrucks....farms reporting..	1,840,391	1,484,156	234,690	143,840	104,397	30,460
66	Proportion of farms reporting....percent..	34.2	40.0	54.5	23.6	25.5	65.6
67	Percent distribution....percent..	100.0	80.6	12.8	7.8	5.7	1.7
68	....number..	2,206,670	1,810,744	306,402	165,125	124,103	45,394
69	Percent distribution....percent..	100.0	82.1	13.9	7.5	5.6	2.1
70	Year of newest model....farms reporting..	1,789,974	1,442,012	227,966	140,375	101,874	29,699
71	Proportion of farms reporting motortrucks....percent..	97.3	97.2	97.1	97.6	97.6	97.5
72	Under 5 years....farms reporting..	864,949	720,393	113,785	76,973	53,772	13,349
73	5-9 years....farms reporting..	231,374	183,519	29,294	19,995	14,269	4,213
74	10 years and over....farms reporting..	693,651	538,100	84,887	43,407	33,833	12,137
	Percent distribution:						
75	All farms reporting....percent..	100.0	100.0	100.0	100.0	100.0	100.0
76	Under 5 years....percent..	48.3	50.0	49.9	54.8	52.8	44.9
77	5-9 years....percent..	12.9	12.7	12.9	14.2	14.0	14.2
78	10 years and over....percent..	38.8	37.3	37.2	30.9	33.2	40.9

See footnotes at end of table.

FARM, FOR THE UNITED STATES: CENSUS OF 1950—Continued

text. Data for States in tables 2 to 50 and in Volume I]

Commercial farms by type—Continued								Other farms	
Fruit-and-nut	Dairy	Poultry	Livestock other than dairy and poultry	General—primarily crop	General—primarily livestock	General—crop and livestock	Miscellaneous		
855	11,386	2,200	15,560	2,471	2,221	6,331	585	42,346	1
6,941	87,186	17,671	108,663	12,969	18,543	44,888	4,433	218,040	2
13,686	137,313	29,547	170,297	20,044	27,538	63,949	9,893	353,993	3
18,236	138,161	36,542	182,073	17,926	29,693	62,029	11,753	350,136	4
20,087	124,001	42,306	168,214	15,294	29,490	54,011	10,912	304,254	5
15,986	76,879	39,035	116,816	9,703	21,075	30,901	9,014	292,403	6
52.9	48.6	53.0	49.4	47.4	49.8	47.5	51.9	49.8	7
1.1	2.0	1.3	2.0	3.2	1.7	2.4	1.3	2.7	8
9.2	15.2	10.6	14.3	16.5	14.4	17.1	9.5	14.0	9
18.1	23.9	17.7	22.4	25.6	21.4	24.4	21.2	22.7	10
24.1	24.0	21.8	23.9	22.9	23.1	23.7	25.2	22.4	11
26.5	21.6	25.3	22.1	19.5	22.9	20.6	23.4	19.5	12
21.1	13.4	23.3	15.3	12.4	16.4	11.8	19.3	18.7	13
17,706	156,782	46,360	217,197	29,466	34,563	80,988	12,330	615,320	14
3,273	29,023	7,682	41,987	6,977	4,813	12,655	2,212	183,584	15
15,112	122,457	33,088	155,355	15,423	26,439	55,574	8,231	307,919	16
43,078	295,332	84,244	387,641	34,570	66,855	124,804	24,988	637,113	17
16	15	15	15	13	15	14	35	12	18
23.3	27.3	28.3	28.6	37.1	27.0	31.0	27.1	39.4	19
4.3	5.1	4.7	5.5	8.8	3.8	4.8	4.9	11.8	20
19.9	21.3	20.2	20.4	19.4	20.7	21.3	18.1	19.7	21
56.8	51.4	51.5	51.0	43.5	52.3	47.8	54.9	40.8	22
1.0	8.4	2.5	11.7	1.6	1.9	4.4	0.7	33.2	23
0.7	6.2	1.6	8.9	1.5	1.0	2.7	0.5	39.0	24
1.5	12.1	3.3	15.4	1.5	2.6	5.5	0.8	30.5	25
2.0	13.5	3.8	17.7	1.6	3.1	5.7	1.1	29.1	26
48,805	349,564	97,479	467,442	27,375	80,140	138,178	22,442	474,089	27
73,067	554,869	158,960	666,148	68,194	115,902	235,998	38,157	1,233,245	28
72,851	551,537	158,077	642,171	67,652	114,512	231,766	37,776	1,226,507	29
11.79	10.73	9.90	8.59	8.41	8.35	7.58	11.03	5.17	30
216	3,332	883	23,977	542	1,390	4,232	381	6,738	31
48,446	392,162	100,414	364,503	34,841	67,571	125,518	18,630	481,996	32
32,307	202,732	43,098	175,792	16,891	29,151	55,111	10,841	207,292	33
14,003	123,321	31,090	133,168	10,789	21,824	40,815	6,306	132,267	34
60,381	499,335	130,563	548,171	46,091	103,330	197,028	26,056	870,175	35
8,694	137,250	56,445	166,299	11,220	38,921	64,219	3,425	153,161	36
760	12,677	3,663	14,644	1,159	2,170	4,284	1,016	9,924	37
59.4	58.1	55.4	58.0	32.4	59.5	50.2	44.6	28.3	38
88.9	92.2	90.4	82.6	80.6	86.1	85.8	75.8	73.7	39
59.0	65.1	57.1	45.2	41.2	50.2	45.6	37.0	28.8	40
39.3	33.7	24.5	21.8	20.0	21.6	20.0	21.5	12.4	41
17.0	20.5	17.7	16.5	12.8	16.2	14.8	12.5	7.9	42
73.5	82.9	74.2	68.0	54.5	76.7	71.6	51.7	52.0	43
10.6	22.8	32.1	20.6	13.3	28.9	23.3	6.8	9.2	44
0.9	2.1	2.1	1.8	1.4	1.6	1.6	2.0	0.6	45
66.3	70.7	63.2	54.7	51.1	58.3	53.2	48.8	39.1	46
44.2	36.5	27.1	26.4	24.8	25.2	23.4	28.4	16.8	47
19.2	22.2	19.6	20.0	15.8	18.8	17.3	16.5	10.7	48
82.6	90.0	82.1	82.3	67.6	89.2	83.5	68.3	70.6	49
11.9	24.7	35.5	25.0	16.5	33.6	27.2	9.0	12.4	50
1.0	2.3	2.3	2.2	1.7	1.9	1.8	2.7	0.8	51
1,636	356,858	9,998	95,660	4,294	40,688	50,035	953	21,994	52
1,491	73,293	9,790	178,021	15,046	26,033	76,664	1,259	17,521	53
1,655	74,897	10,053	186,042	17,042	26,494	79,719	1,417	18,682	54
298	42,991	5,519	187,841	3,300	25,951	55,520	285	4,788	55
305	43,282	5,594	190,888	3,448	26,100	56,299	340	4,916	56
856	47,871	3,005	57,725	6,231	7,234	18,158	777	7,752	57
890	48,577	3,076	58,876	6,534	7,325	18,410	809	8,037	58
1,772	277,952	9,900	117,638	4,582	30,379	38,382	1,227	22,938	59
2.0	59.3	5.7	11.9	5.1	30.2	18.2	1.9	1.3	60
1.8	12.2	5.6	22.1	17.8	19.3	27.9	2.5	1.0	61
0.4	7.1	3.1	23.3	3.9	19.3	20.2	0.6	0.3	62
1.0	8.0	1.7	7.2	7.4	5.4	6.6	1.5	0.5	63
2.2	46.2	5.6	14.6	5.4	22.6	14.0	2.4	1.4	64
45,343	266,438	64,272	364,394	41,019	44,645	121,298	23,360	356,235	65
55.2	44.3	36.5	45.2	48.5	33.2	44.1	46.4	21.3	66
2.5	14.5	3.5	19.8	2.2	2.4	6.6	1.3	19.4	67
69,773	314,682	74,900	436,982	52,019	48,668	137,816	34,880	395,926	68
3.2	14.3	3.4	19.8	2.4	2.2	6.2	1.6	17.9	69
43,953	257,887	62,485	353,696	40,040	43,435	118,072	22,530	347,962	70
96.9	96.8	97.2	97.1	97.6	97.3	97.3	96.4	97.7	71
16,882	114,045	27,419	198,617	20,157	18,557	54,516	12,321	144,556	72
6,051	31,076	7,240	42,114	5,890	4,990	15,518	2,869	47,855	73
21,020	112,766	27,826	112,965	13,993	19,888	48,038	7,340	155,551	74
100.0	100.0	100.0	100.0	100.0	100.0	100.0	100.0	100.0	75
38.4	44.2	43.9	56.2	50.3	42.7	46.2	54.7	41.5	76
13.8	12.1	11.6	11.9	14.7	11.5	13.1	12.7	13.8	77
47.8	43.7	44.5	31.9	34.9	45.8	40.7	32.6	44.7	78

Table 1.—FARMS AND FARM CHARACTERISTICS BY TYPE OF

[Data are based on reports for only a sample of farms. See

	Item	Total, all farms	Commercial farms by type: Commercial, total	Cash-grain	Cotton	Other field-crop	Vege-table
	SPECIFIED EQUIPMENT ON FARMS—Continued						
1	Tractors.....farms reporting..	2,525,206	2,181,954	368,475	188,924	116,918	28,387
2	Proportion of farms reporting.....percent..	46.9	58.9	85.6	31.0	28.6	61.2
3	Percent distribution.....percent..	100.0	86.4	14.6	7.5	4.6	1.1
4	number..	3,609,281	3,217,848	614,372	277,212	156,892	55,188
5	Percent distribution.....percent..	100.0	89.2	17.0	7.7	4.3	1.5
6	Wheel (other than garden) and/or crawler tractors.....farms reporting..	2,433,168	2,146,861	366,878	187,711	115,625	26,403
7	Wheel tractors (other than garden).....farms reporting..	2,382,951	2,106,999	358,165	185,700	113,448	24,874
8	number..	3,249,866	2,951,620	561,334	267,635	145,888	39,624
9	Garden tractors.....farms reporting..	206,024	130,068	20,016	2,517	3,175	6,840
10	number..	215,521	137,794	20,842	2,763	3,445	8,360
11	Crawler tractors.....farms reporting..	120,272	105,970	24,932	5,273	6,001	4,901
12	number..	143,894	128,434	32,196	6,814	7,559	7,204
	Percent distribution of number:						
13	Wheel tractors (other than garden).....percent..	100.0	90.8	17.3	8.2	4.5	1.2
14	Garden tractors.....percent..	100.0	63.9	9.7	1.3	1.6	3.9
15	Crawler tractors.....percent..	100.0	89.3	22.4	4.7	5.3	5.0
16	Year of newest model of wheel tractors (other than garden).....farms reporting..	2,162,342	1,922,458	330,287	171,766	103,706	22,330
17	Proportion of farms reporting wheel tractors (other than garden).....percent..	90.7	91.2	92.2	92.5	91.4	89.8
18	Under 5 years.....farms reporting..	1,031,942	928,687	152,792	96,310	65,914	12,322
19	5-9 years.....farms reporting..	497,367	453,733	76,188	38,226	19,991	5,211
20	10 years and over.....farms reporting..	633,033	540,038	101,307	37,230	17,801	4,797
	Percent distribution:						
21	All farms reporting.....percent..	100.0	100.0	100.0	100.0	100.0	100.0
22	Under 5 years.....percent..	47.7	48.3	46.3	56.1	63.6	55.2
23	5-9 years.....percent..	23.0	23.6	23.1	22.3	19.3	23.3
24	10 years and over.....percent..	29.3	28.1	30.7	21.7	17.2	21.5
25	Automobiles.....farms reporting..	3,389,773	2,511,151	357,658	233,895	208,897	28,560
26	Proportion of farms reporting.....percent..	63.0	67.8	83.1	38.4	51.0	61.5
27	Percent distribution.....percent..	100.0	74.1	10.6	6.9	6.2	0.8
28	number..	4,199,224	3,164,658	453,746	275,735	244,292	40,808
29	Percent distribution.....percent..	100.0	75.4	10.8	6.6	5.8	1.0
30	Year of newest model.....farms reporting..	3,205,137	2,360,261	333,467	226,057	202,632	26,673
31	Proportion of farms reporting automobiles.....percent..	94.6	94.0	93.2	96.6	97.0	93.4
32	Under 5 years.....farms reporting..	1,370,496	1,092,229	194,828	72,384	71,677	12,526
33	5-9 years.....farms reporting..	452,575	321,628	43,630	34,604	32,252	3,801
34	10 years and over.....farms reporting..	1,382,066	946,404	95,009	119,069	98,703	10,346
	Percent distribution:						
35	All farms reporting.....percent..	100.0	100.0	100.0	100.0	100.0	100.0
36	Under 5 years.....percent..	42.8	46.3	58.4	32.0	35.4	47.0
37	5-9 years.....percent..	14.1	13.6	13.1	15.3	15.9	14.3
38	10 years and over.....percent..	43.1	40.1	28.5	52.7	48.7	38.8
	Class of work power:						
39	No tractor, horses, or mules.....farms reporting..	1,213,125	527,523	39,256	161,934	77,193	6,367
40	No tractor and only 1 horse or mule.....farms reporting..	494,106	195,225	3,892	48,057	60,378	4,634
41	No tractor and 2 or more horses and/or mules.....farms reporting..	1,146,813	801,710	18,766	210,392	154,932	7,027
42	Tractor and horses and/or mules.....farms reporting..	1,276,133	1,165,471	147,968	89,455	76,822	10,331
43	Tractor and no horses or mules.....farms reporting..	1,249,073	1,016,483	220,507	99,469	40,096	18,056
	Percent distribution:						
44	All farms.....percent..	100.0	100.0	100.0	100.0	100.0	100.0
45	No tractor, horses, or mules.....percent..	22.6	14.2	9.1	26.6	18.9	13.7
46	No tractor and only 1 horse or mule.....percent..	9.2	5.3	0.9	7.9	14.7	10.0
47	No tractor and 2 or more horses and/or mules.....percent..	21.3	21.6	4.4	34.5	37.8	15.1
48	Tractor and horses and/or mules.....percent..	23.7	31.4	34.4	14.7	18.8	22.3
49	Tractor and no horses or mules.....percent..	23.2	27.4	51.2	16.3	9.8	38.9
	KIND OF ROAD ON WHICH FARMS IS LOCATED						
50	Hard surface.....farms reporting..	1,646,886	1,072,312	95,750	118,858	123,416	24,298
51	Gravel, shell, or shale.....farms reporting..	1,807,370	1,344,511	192,666	201,749	76,494	7,974
52	Dirt or unimproved.....farms reporting..	1,677,604	1,136,363	121,640	261,466	192,559	10,761
	Percent distribution:						
53	Farms reporting kind of road.....percent..	100.0	100.0	100.0	100.0	100.0	100.0
54	Hard surface.....percent..	32.1	30.2	23.4	20.4	31.4	56.5
55	Gravel, shell, or shale.....percent..	35.2	37.8	47.0	34.7	19.5	18.5
56	Dirt or unimproved.....percent..	32.7	32.0	29.7	44.9	49.1	25.0
	FARM LABOR WEEK PRECEDING ENUMERATION						
57	Family and/or hired workers.....farms reporting..	4,547,947	3,340,158	371,509	533,719	368,452	39,164
58	persons..	8,538,064	6,762,153	660,611	1,030,545	735,472	157,007
59	Family workers including operator.....farms reporting..	4,470,603	3,280,595	365,226	527,316	364,347	37,897
60	persons..	6,982,795	5,322,846	552,741	826,820	599,328	61,375
61	Operators working 1 hour or more.....persons..	4,246,072	3,158,000	354,818	506,030	347,866	36,320
62	Unpaid members of operator's family working 15 hours or more.....farms reporting..	1,847,973	1,427,030	134,366	199,965	153,996	15,506
63	persons..	2,736,723	2,164,846	197,923	320,790	251,462	25,055
64	Hired workers.....farms reporting..	703,134	630,889	64,816	61,541	50,346	12,790
65	persons..	1,555,269	1,439,307	107,870	203,725	136,144	95,632
66	1 hired worker.....farms reporting..	447,144	394,335	45,883	31,499	29,493	4,710
67	2 hired workers.....farms reporting..	133,695	121,473	11,508	12,232	9,707	2,554
68	3-4 hired workers.....farms reporting..	72,872	67,882	5,040	8,799	6,096	2,293
69	5-9 hired workers.....farms reporting..	33,762	32,093	1,791	5,408	3,448	1,669
70	10 hired workers or more.....farms reporting..	15,661	15,106	594	3,603	1,602	1,564
71	Regular workers (to be employed 150 days or more).....farms reporting..	504,041	472,046	49,496	43,435	31,318	9,294
72	persons..	1,014,518	961,489	72,292	131,404	76,318	49,516
73	1 hired worker.....farms reporting..	343,309	318,450	37,870	23,446	20,199	4,005
74	2 hired workers.....farms reporting..	88,120	83,771	7,665	8,491	5,852	1,962
75	3-4 hired workers.....farms reporting..	43,073	41,475	2,831	5,626	2,954	1,592
76	5-9 hired workers.....farms reporting..	19,799	19,047	875	3,557	1,442	979
77	10 hired workers or more.....farms reporting..	9,740	9,303	255	2,315	871	756
78	Seasonal workers (to be employed less than 150 days).....farms reporting..	271,340	227,301	21,639	25,645	24,657	5,917
79	persons..	540,751	477,818	35,578	72,321	59,826	46,116
80	1 hired worker.....farms reporting..	187,549	154,254	16,238	14,754	14,904	2,327
81	2 hired workers.....farms reporting..	45,293	38,207	3,174	5,033	4,552	1,072
82	3-4 hired workers.....farms reporting..	23,932	21,111	1,412	3,133	2,946	916
83	5-9 hired workers.....farms reporting..	9,871	9,150	567	1,630	1,617	846
84	10 hired workers or more.....farms reporting..	4,695	4,579	248	1,095	638	756
85	Regular hired workers and no seasonal hired workers.....farms reporting..	431,794	403,588	43,177	35,896	25,689	6,873

See footnotes at end of table.

FARM, FOR THE UNITED STATES: CENSUS OF 1950—Continued

text. Data for States in tables 2 to 50 and in Volume I]

Commercial farms by type—Continued								Other farms	
Fruit-and-nut	Dairy	Poultry	Livestock other than dairy and poultry	General—primarily crop	General—primarily livestock	General—crop and livestock	Miscellaneous		
50,545	434,769	73,037	552,259	49,164	96,080	204,202	19,194	343,252	1
61.5	72.2	41.5	68.5	58.1	71.3	74.2	38.1	20.5	2
2.0	17.2	2.9	21.9	1.9	3.8	8.1	0.8	13.6	3
75,751	590,309	91,338	826,723	78,768	127,392	294,050	29,853	391,433	4
2.1	16.4	2.5	22.9	2.2	3.5	8.1	0.8	10.8	5
48,618	430,702	63,031	546,936	48,564	95,010	202,732	14,651	286,307	6
38,310	426,778	61,383	541,394	47,668	94,480	201,153	13,646	275,952	7
50,065	554,838	71,519	773,695	70,403	120,380	278,023	18,216	298,246	8
5,373	20,941	16,314	29,663	2,559	5,386	9,913	7,371	75,956	9
5,695	21,552	16,748	30,682	2,765	5,500	10,245	9,197	77,727	10
16,881	12,904	2,903	19,289	4,235	1,419	5,216	2,016	14,302	11
19,991	13,919	3,071	22,346	5,600	1,512	5,782	2,440	15,460	12
1.5	17.1	2.2	23.8	2.2	3.7	8.6	0.6	9.2	13
2.6	10.0	7.8	14.2	1.3	2.6	4.8	4.3	36.1	14
13.9	9.7	2.1	15.5	3.9	1.1	4.0	1.7	10.7	15
34,048	383,007	54,223	494,740	43,469	87,130	185,860	11,892	239,884	16
88.9	89.7	88.3	91.4	91.2	92.2	92.4	87.1	86.9	17
16,594	171,383	24,303	237,610	24,516	34,785	85,512	6,646	103,255	18
8,190	97,706	12,814	115,468	10,056	21,720	45,787	2,376	43,634	19
9,264	113,918	17,106	141,662	8,897	30,625	54,561	2,870	92,995	20
100.0	100.0	100.0	100.0	100.0	100.0	100.0	100.0	100.0	21
48.7	44.7	44.8	48.0	56.4	39.9	46.0	55.9	43.0	22
24.1	25.5	23.6	23.3	23.1	24.9	24.6	20.0	18.2	23
27.2	29.7	31.5	28.6	20.5	35.1	29.4	24.1	38.8	24
61,060	482,114	124,607	615,648	51,073	108,714	210,847	28,078	878,622	25
74.3	80.1	70.8	76.4	60.4	80.7	76.7	55.7	52.5	26
1.8	14.2	3.7	18.2	1.5	3.2	6.2	0.8	25.9	27
90,388	618,824	150,801	786,352	66,831	132,463	266,004	38,414	1,034,566	28
2.2	14.7	3.6	18.7	1.6	3.2	6.3	0.9	24.6	29
57,563	448,295	117,434	574,059	48,303	101,694	197,825	26,259	844,876	30
94.3	93.0	94.2	93.2	94.6	93.5	93.8	93.5	96.2	31
30,556	181,859	47,609	314,414	22,789	39,874	90,402	13,311	278,267	32
8,578	60,353	15,827	70,414	6,925	13,755	28,212	3,277	130,947	33
18,429	206,083	53,998	189,231	18,589	48,065	79,211	9,671	435,662	34
100.0	100.0	100.0	100.0	100.0	100.0	100.0	100.0	100.0	35
53.1	40.6	40.5	54.8	47.2	39.2	45.7	50.7	32.9	36
14.9	13.5	13.5	12.3	14.3	13.5	14.3	12.5	15.5	37
32.0	46.0	46.0	33.0	38.5	47.3	40.0	36.8	51.6	38
22,819	40,963	66,443	65,359	9,363	9,754	10,452	17,620	685,602	39
4,065	15,208	12,555	25,034	5,370	3,245	8,366	4,421	298,881	40
4,749	111,153	23,841	163,428	20,672	25,587	52,030	9,133	345,103	41
11,037	245,026	21,967	357,841	26,037	54,086	117,385	7,516	110,662	42
39,508	189,743	51,070	194,418	23,127	41,994	86,817	11,678	232,590	43
100.0	100.0	100.0	100.0	100.0	100.0	100.0	100.0	100.0	44
27.8	6.8	37.8	8.1	11.1	7.2	3.8	35.0	41.0	45
4.9	2.5	7.1	3.1	6.3	2.4	3.0	8.8	17.9	46
5.8	18.5	13.6	20.3	24.4	19.0	18.9	18.1	20.6	47
13.4	40.7	12.5	44.4	30.8	40.2	42.7	14.9	6.6	48
48.1	31.5	29.0	24.1	27.3	31.2	31.6	23.2	13.9	49
54,405	232,766	83,793	186,453	26,054	34,355	69,251	22,913	574,574	50
12,090	225,340	42,916	364,934	21,443	67,588	122,802	8,515	462,859	51
10,041	125,141	40,298	224,851	32,901	29,032	75,709	11,964	541,241	52
100.0	100.0	100.0	100.0	100.0	100.0	100.0	100.0	100.0	53
71.1	39.9	50.2	24.0	32.4	26.2	25.9	52.8	36.4	54
15.8	38.6	25.7	47.0	26.7	51.6	45.9	19.6	29.3	55
13.1	21.5	24.1	29.0	40.9	22.2	28.3	27.6	34.3	56
67,218	569,969	152,910	738,198	74,102	126,658	259,498	38,761	1,207,789	57
187,846	1,214,164	283,541	1,442,711	169,362	243,140	507,798	129,956	1,775,911	58
61,552	560,003	150,554	721,738	72,421	125,750	256,924	36,867	1,190,008	59
84,789	985,828	234,890	1,143,610	117,457	222,094	437,484	56,430	1,659,949	60
59,135	539,572	143,022	697,273	69,595	121,242	248,188	34,939	1,088,072	61
18,117	295,489	60,791	304,510	30,066	67,425	123,916	14,883	420,943	62
25,654	446,256	91,868	446,337	47,862	100,852	189,296	21,491	571,877	63
28,592	134,312	26,121	165,029	17,739	14,920	40,092	14,591	72,245	64
103,057	228,336	48,666	299,126	51,905	21,046	70,319	73,481	115,962	65
12,922	89,292	17,034	110,100	9,236	11,583	27,531	5,052	52,809	66
6,254	27,187	5,034	30,760	3,838	2,251	7,112	3,036	12,222	67
4,854	12,554	2,603	15,929	2,422	829	3,680	2,783	4,990	68
2,964	4,266	1,145	6,158	1,471	198	1,314	2,261	1,669	69
1,598	1,013	305	2,082	772	59	455	1,459	555	70
20,009	112,094	18,344	125,430	12,982	10,346	27,603	11,695	31,995	71
62,829	181,442	32,373	210,485	31,923	13,870	44,270	54,767	53,029	72
10,505	78,893	12,680	90,011	7,449	8,547	20,448	4,397	24,859	73
4,160	20,684	3,298	20,766	2,673	1,217	4,347	2,656	4,349	74
2,820	8,630	1,541	9,585	1,630	427	1,802	2,037	1,598	75
1,595	3,070	615	3,757	828	113	745	1,471	752	76
929	817	210	1,311	402	42	261	1,134	437	77
13,244	33,942	10,779	56,389	7,303	5,489	16,175	6,122	44,039	78
40,228	46,894	16,293	88,641	19,982	7,176	26,049	18,714	62,933	79
6,862	26,461	8,148	41,170	4,252	4,401	11,719	3,018	33,295	80
2,807	5,015	1,576	8,930	1,341	778	2,558	1,371	7,086	81
1,948	1,939	712	4,584	923	252	1,379	967	2,821	82
1,036	431	277	1,281	495	53	414	503	721	83
591	96	66	424	292	5	105	263	116	84
15,348	100,370	15,342	108,640	10,436	9,431	23,917	8,469	28,206	85

Table 1.—FARMS AND FARM CHARACTERISTICS BY TYPE OF

[Data are based on reports for only a sample of farms. See

	Item	Total, all farms	Commercial farms by type				
			Commercial, total	Cash-grain	Cotton	Other field-crop	Vege-table
	FARM LABOR WEEK PRECEDING ENUMERATION—Continued						
	Proportion of farms reporting—						
1	Family and/or hired workers....percent..	84.5	90.1	86.3	87.6	90.0	84.4
2	Family workers, including operator....percent..	83.1	88.5	84.9	86.5	89.0	81.6
3	Operators working 1 hour or more....percent..	78.9	85.2	82.4	83.1	85.0	78.3
4	Unpaid members of operator's family working 15 hours or more....percent..	34.4	38.5	31.2	32.8	37.6	33.4
5	Hired workers....percent..	13.1	17.0	15.1	10.1	12.3	27.6
6	Regular workers....percent..	9.4	12.7	11.5	7.1	7.6	20.0
7	Seasonal workers....percent..	5.0	6.1	5.0	4.2	6.0	12.7
8	Regular hired workers and no seasonal workers....percent..	8.0	10.9	10.0	5.9	6.3	14.8
	Average per farm reporting—						
9	Family and hired workers....persons..	1.9	2.0	1.8	1.9	2.0	4.0
10	Family workers, including operator....persons..	1.6	1.6	1.5	1.6	1.6	1.6
11	Hired workers....persons..	2.2	2.3	1.7	3.3	2.7	7.5
12	Regular workers....persons..	2.0	2.0	1.5	3.0	2.4	5.3
13	Seasonal workers....persons..	2.0	2.1	1.6	2.8	2.4	7.8
	Proportion of farms reporting hired workers represented by those reporting—						
14	Regular workers....percent..	71.7	74.8	76.4	70.6	62.2	72.7
15	Seasonal workers....percent..	38.6	36.0	33.4	41.7	49.0	46.3
	Kind of workers:						
16	Both family and hired workers....farms reporting..	625,790	571,326	58,533	55,138	46,241	11,523
17	Family workers only....farms reporting..	3,844,813	2,709,269	306,693	472,178	318,106	26,374
18	Operators only....farms reporting..	2,224,587	1,491,410	191,365	288,169	181,011	15,134
19	Unpaid members of operator's family only....farms reporting..	203,293	105,515	8,879	19,735	14,867	1,267
20	Hired workers only....farms reporting..	77,344	59,563	6,283	6,403	4,105	1,267
	Proportion of farms reporting—						
21	Both family and hired workers....percent..	11.6	15.4	13.6	9.0	11.3	24.8
22	Family workers only....percent..	71.5	73.1	71.3	77.5	77.7	56.8
23	Operators only....percent..	41.4	40.2	44.5	47.3	44.2	32.6
24	Unpaid members of operator's family only....percent..	3.8	2.8	2.1	3.2	3.6	2.7
25	Hired workers only....percent..	1.4	1.6	1.5	1.1	1.0	2.7
	SPECIFIED FARM EXPENDITURES IN 1949						
26	Specified farm expenditures....farms reporting..	4,782,184	3,455,629	407,468	523,217	366,387	42,270
27	Machine hire and/or hired labor....farms reporting..	3,548,279	2,925,944	362,900	429,511	300,920	35,130
28	dollars..	3,030,084,313	2,915,489,458	324,844,918	531,178,975	225,973,760	144,817,797
29	Machine hire....farms reporting..	2,757,864	2,304,933	291,332	329,845	207,588	20,241
30	dollars..	611,623,456	579,047,088	116,180,035	96,061,702	31,817,595	8,031,782
31	Hired labor....farms reporting..	2,670,043	2,315,368	288,467	311,112	255,141	31,335
32	dollars..	2,418,460,857	2,336,442,370	208,674,893	435,117,273	194,156,165	136,786,865
33	Feed for livestock and poultry....farms reporting..	3,875,704	2,827,575	306,889	316,997	256,659	25,260
34	dollars..	3,023,840,651	2,816,605,302	133,360,941	52,276,847	43,628,808	8,906,222
35	Livestock and poultry purchased....farms reporting..	2,948,808	2,304,348	278,408	213,813	201,553	15,779
36	dollars..	2,389,809,254	2,304,471,950	157,296,296	44,571,446	39,029,705	5,870,160
37	Seeds, bulbs, plants, and trees purchased....farms reporting..	3,335,882	2,582,300	316,044	335,310	256,532	35,802
38	dollars..	542,887,067	509,326,861	89,763,084	41,531,409	47,243,594	18,068,747
39	Gasoline and other petroleum fuel and oil....farms reporting..	2,983,476	2,575,279	381,703	232,310	204,769	33,796
40	dollars..	1,133,707,955	1,090,767,448	243,042,409	97,024,472	58,643,579	19,335,057
41	Farm machinery repairs....farms reporting..	2,752,064	2,449,025	370,472	261,275	184,160	28,447
42	dollars..	774,819,161	751,183,251	173,745,442	66,199,935	36,876,440	15,085,976
43	Tractor repairs....farms reporting..	2,029,485	1,867,922	337,848	159,221	85,289	23,023
44	dollars..	389,023,289	376,415,854	85,136,707	43,684,201	18,640,981	9,077,698
45	Other farm machinery repairs....farms reporting..	2,333,378	2,119,176	332,610	200,842	159,528	19,928
46	dollars..	385,795,872	374,767,397	88,608,735	22,515,734	18,235,459	6,008,278
	Proportion of farms reporting—						
47	Specified farm expenditures....percent..	88.9	93.2	94.7	85.9	89.5	91.1
48	Machine hire and/or hired labor....percent..	66.0	78.9	84.3	70.5	73.5	75.7
49	Machine hire....percent..	51.3	62.2	67.7	54.1	50.7	43.6
50	Hired labor....percent..	49.6	62.5	67.0	51.1	62.3	67.5
51	Feed for livestock and poultry....percent..	72.0	76.3	71.3	52.0	62.7	54.4
52	Livestock and poultry purchased....percent..	54.8	62.2	64.7	35.1	49.2	34.0
53	Seeds, bulbs, plants, and trees purchased....percent..	62.0	69.7	73.4	55.0	62.7	77.1
54	Gasoline and other petroleum fuel and oil....percent..	55.5	69.5	88.7	38.1	50.0	72.8
55	Farm machinery repairs....percent..	51.2	66.1	86.1	42.9	45.0	61.3
56	Tractor repairs....percent..	37.7	50.4	78.5	26.1	20.8	49.6
57	Other farm machinery repairs....percent..	43.4	57.2	77.3	33.0	39.0	42.9
	Average amount of expenditures per farm reporting—						
58	Machine hire and/or hired labor....dollars..	854	996	895	1,237	751	4,122
59	Machine hire....dollars..	222	251	399	291	153	397
60	Hired labor....dollars..	906	1,009	723	1,399	761	4,365
61	Feed for livestock and poultry....dollars..	780	996	435	165	170	353
62	Livestock and poultry purchased....dollars..	810	1,000	565	208	194	372
63	Seeds, bulbs, plants, and trees purchased....dollars..	163	197	284	124	184	505
64	Gasoline and other petroleum fuel and oil....dollars..	380	424	637	418	286	572
65	Farm machinery repairs....dollars..	282	307	469	253	200	530
66	Tractor repairs....dollars..	192	202	252	274	219	394
67	Other farm machinery repairs....dollars..	165	177	266	112	114	301
	Percent of total value of farm products sold represented by expenditures for—						
68	Machine hire and/or hired labor....percent..	13.6	13.4	10.3	24.1	15.3	28.8
69	Machine hire....percent..	2.7	2.7	3.7	4.4	2.2	1.6
70	Hired labor....percent..	10.9	10.8	6.6	19.7	13.1	27.2
71	Feed for livestock and poultry....percent..	13.6	13.0	4.2	2.4	3.0	1.8
72	Livestock and poultry purchased....percent..	10.7	10.6	5.0	2.0	2.6	1.2
73	Seeds, bulbs, plants, and trees purchased....percent..	2.4	2.3	2.9	1.9	3.2	3.6
74	Gasoline and other petroleum fuel and oil....percent..	5.1	5.0	7.7	4.4	4.0	3.8
75	Farm machinery repairs....percent..	3.5	3.5	5.5	3.0	2.5	3.0
76	Tractor repairs....percent..	1.7	1.7	2.7	2.0	1.3	1.8
77	Other farm machinery repairs....percent..	1.7	1.7	2.8	1.0	1.2	1.2

See footnotes at end of tables.

FARM, FOR THE UNITED STATES: CENSUS OF 1950—Continued

text. Data for States in tables 2 to 50 and in Volume I]

Commercial farms by type—Continued								Other farms	
Fruit-and-nut	Dairy	Poultry	Livestock other than dairy and poultry	General—primarily crop	General—primarily livestock	General—crop and livestock	Miscellaneous		
81.8	94.7	86.9	91.6	87.6	94.1	94.3	77.0	72.2	1
74.9	93.0	85.6	89.5	85.6	93.4	93.4	73.2	71.1	2
72.0	89.6	81.3	86.5	82.3	90.0	90.2	69.4	65.0	3
22.0	49.1	39.1	37.8	35.6	50.1	45.1	29.5	25.2	4
34.8	22.3	14.9	20.5	21.0	11.1	14.6	29.0	4.3	5
24.3	18.6	10.4	15.6	15.4	7.7	10.0	23.2	1.9	6
16.1	5.6	6.1	7.0	8.6	4.1	5.9	12.2	2.6	7
18.7	16.7	8.7	13.5	12.3	7.0	8.7	16.8	1.7	8
2.8	2.1	1.9	2.0	2.3	1.9	2.0	3.4	1.5	9
1.4	1.8	1.6	1.6	1.6	1.8	1.7	1.5	1.4	10
3.6	1.7	1.9	1.8	2.9	1.4	1.8	5.0	1.6	11
3.1	1.6	1.8	1.7	2.5	1.3	1.6	4.7	1.7	12
3.0	1.4	1.5	1.6	2.7	1.3	1.6	3.1	1.4	13
70.0	83.5	70.2	76.0	73.2	69.3	68.8	80.2	44.3	14
46.3	25.3	41.3	34.2	41.2	36.8	40.3	42.0	61.0	15
22,926	124,346	23,765	148,569	16,058	14,012	37,518	12,697	54,464	16
38,626	435,657	126,789	573,169	56,363	111,738	219,406	24,170	1,135,544	17
26,205	191,225	68,960	321,321	31,820	51,059	111,140	14,001	733,177	18
1,694	16,572	6,764	20,245	2,395	3,905	7,676	1,516	97,778	19
5,666	9,966	2,356	16,460	1,681	908	2,574	1,894	17,781	20
27.9	20.7	13.5	18.4	19.0	10.4	13.6	25.2	3.3	21
47.0	72.4	72.1	71.1	66.6	83.0	79.8	48.0	67.9	22
31.9	31.8	39.2	39.9	37.6	37.9	40.4	27.8	43.8	23
2.1	2.8	3.8	2.5	2.8	2.9	2.8	3.0	5.8	24
6.9	1.7	1.3	2.0	2.0	0.7	0.9	3.8	1.1	25
74,690	584,945	165,070	770,915	77,395	131,849	269,756	41,667	1,326,555	26
69,247	511,120	108,879	655,527	67,710	115,198	239,513	30,289	622,335	27
242,752,285	399,395,677	78,968,596	558,946,518	93,408,193	45,691,806	139,678,017	129,832,916	114,594,855	28
42,698	432,141	78,254	529,408	52,436	102,420	202,771	15,799	452,931	29
15,004,075	80,069,227	10,209,844	136,569,107	19,589,931	17,866,055	44,541,973	3,105,762	32,576,368	30
64,269	396,331	78,984	534,246	56,061	85,016	188,820	25,586	354,675	31
227,748,345	319,326,450	68,769,232	422,380,146	73,818,387	27,825,751	95,147,169	126,691,694	82,018,487	32
36,736	557,840	158,273	710,748	53,710	126,537	246,377	31,549	1,048,129	33
13,041,076	779,614,493	663,571,750	845,889,486	15,323,196	105,733,077	139,977,259	15,282,147	207,235,349	34
22,870	407,911	148,200	619,706	43,260	117,661	219,803	15,384	644,460	35
6,500,101	259,530,571	134,631,702	1,470,205,186	18,522,177	45,919,512	113,682,761	8,712,333	85,337,304	36
41,870	471,918	94,768	604,266	59,082	111,389	225,453	29,866	753,582	37
8,522,753	71,108,215	8,633,043	116,694,584	15,057,617	15,165,355	39,101,731	38,436,729	33,560,206	38
59,675	501,824	107,103	633,680	56,203	110,869	226,846	26,501	408,197	39
28,615,816	164,625,841	26,383,507	284,840,571	28,041,061	34,804,740	92,007,827	13,402,568	42,940,507	40
47,987	480,385	70,978	599,611	54,514	108,132	224,653	18,411	303,039	41
18,986,211	118,646,494	12,708,225	197,394,311	20,223,404	24,174,940	61,407,882	5,733,991	23,635,910	42
39,791	366,212	49,482	486,487	40,694	85,600	181,873	12,402	161,563	43
11,064,671	52,896,359	6,031,599	94,580,324	11,192,458	11,045,974	29,853,615	3,211,267	12,607,435	44
33,256	431,546	53,912	531,944	44,771	98,180	200,355	12,304	214,202	45
7,921,540	65,750,135	6,676,626	102,813,987	9,030,946	13,128,966	31,554,267	2,522,724	11,028,475	46
90.9	97.2	93.9	95.6	91.5	97.9	98.1	82.7	79.3	47
84.3	84.9	61.9	81.3	80.1	85.5	87.1	60.1	37.2	48
52.0	71.8	44.5	65.7	62.0	76.1	73.7	31.4	27.1	49
78.2	65.8	44.9	66.3	66.3	63.1	60.6	50.8	21.2	50
44.7	92.7	90.0	88.2	63.5	94.0	89.6	62.6	62.7	51
27.8	67.7	84.3	76.9	51.2	87.4	79.9	30.5	38.5	52
51.0	78.4	53.9	75.0	69.9	82.7	82.0	59.3	45.0	53
72.6	83.3	60.9	78.6	66.5	82.3	82.5	52.6	24.4	54
58.4	79.8	40.4	74.4	64.5	80.3	81.7	36.6	18.1	55
48.4	60.8	28.1	60.4	48.1	63.6	66.1	24.6	9.7	56
40.5	71.7	30.7	66.0	52.9	72.9	72.8	24.4	12.8	57
3,506	781	725	853	1,380	397	583	4,286	184	58
351	185	130	258	374	174	220	197	72	59
3,544	806	871	791	1,317	327	504	4,952	231	60
355	1,398	4,193	1,190	285	836	568	484	198	61
284	636	908	2,372	428	390	517	566	132	62
204	151	91	193	255	136	173	1,287	45	63
480	328	246	450	499	314	406	506	105	64
396	247	179	329	371	224	273	311	78	65
278	144	122	194	275	129	164	259	78	66
238	152	124	193	202	134	157	205	51	67
32.9	11.9	6.6	8.9	21.2	8.0	10.5	27.4	20.2	68
2.0	2.4	0.9	2.2	4.4	3.1	3.3	0.7	5.8	69
30.8	9.5	5.8	6.7	16.7	4.9	7.1	26.7	14.5	70
1.8	23.3	55.5	13.5	3.5	18.6	10.5	3.2	36.6	71
0.9	7.7	11.3	23.4	4.2	8.1	8.5	1.8	15.1	72
1.2	2.1	0.7	1.9	3.4	2.7	2.9	8.1	5.9	73
3.9	4.9	2.2	4.5	6.4	6.1	6.9	2.8	7.6	74
2.6	3.5	1.1	3.1	4.6	4.2	4.6	1.2	4.2	75
1.5	1.6	0.5	1.5	2.5	1.9	2.2	0.7	2.2	76
1.1	2.0	0.6	1.6	2.0	2.3	2.4	0.5	1.9	77

Table 1.—FARMS AND FARM CHARACTERISTICS BY TYPE OF

[Data are based on reports for only a sample of farms. See

	Item	Total, all farms	Commercial farms by type: Commercial, total	Cash-grain	Cotton	Other field-crop	Vegetable
	FARMS BY SIZE						
	Classification of farms by size of farm:						
1	Under 10 acres ... number..	480,373	136,835	535	22,565	19,430	4,240
2	10-29 acres ... number..	852,956	414,884	6,387	169,331	91,462	12,190
3	30-49 acres ... number..	623,582	347,442	12,171	110,947	71,415	7,970
4	50-69 acres ... number..	426,048	266,658	11,320	63,100	54,735	5,075
5	70-99 acres ... number..	620,131	444,218	32,945	67,300	54,194	5,336
6	100-139 acres ... number..	581,099	462,467	37,563	54,848	46,815	4,053
7	140-179 acres ... number..	522,272	453,984	65,484	39,745	26,049	2,556
8	180-219 acres ... number..	276,283	245,968	33,478	19,815	14,377	1,248
9	220-259 acres ... number..	213,972	196,633	35,481	13,043	9,051	752
10	260-499 acres ... number..	477,558	445,385	108,369	32,097	15,951	1,678
11	500-999 acres ... number..	183,913	174,380	56,010	11,670	4,474	768
12	1,000 acres and over ... number..	121,063	117,558	30,646	4,846	1,468	549
	Percent distribution of farms by size:						
13	All farms ... percent..	100.0	100.0	100.0	100.0	100.0	100.0
14	Under 10 acres ... percent..	8.9	3.7	0.1	3.7	4.7	9.1
15	10-29 acres ... percent..	15.9	11.2	1.5	27.8	22.3	26.3
16	30-49 acres ... percent..	11.6	9.4	2.8	18.2	17.4	17.2
17	50-69 acres ... percent..	7.9	7.2	2.6	10.4	13.4	10.9
18	70-99 acres ... percent..	11.5	12.0	7.7	11.0	13.2	11.5
19	100-139 acres ... percent..	10.8	12.5	8.7	9.0	11.4	8.7
20	140-179 acres ... percent..	9.7	12.2	15.2	6.5	6.4	5.5
21	180-219 acres ... percent..	5.1	6.6	7.8	3.3	3.5	2.7
22	220-259 acres ... percent..	4.0	5.3	8.2	2.1	2.2	1.6
23	260-499 acres ... percent..	8.9	12.0	25.2	5.3	3.9	3.6
24	500-999 acres ... percent..	3.4	4.7	13.0	1.9	1.1	1.7
25	1,000 acres and over ... percent..	2.3	3.2	7.1	0.8	0.4	1.2
	FARMS BY TENURE						
	Classification of farms by tenure of operator:						
26	Full owners ... number..	3,091,473	1,812,999	135,885	152,534	158,649	25,134
27	Part owners ... number..	840,924	729,275	130,810	79,629	58,948	10,844
28	Managers ... number..	23,163	19,705	1,215	1,417	789	451
29	All tenants ... number..	1,423,690	1,144,433	162,479	375,727	191,035	9,986
30	Cash tenants ... number..	217,196	133,277	9,046	27,637	10,943	4,350
31	Share-cash tenants ... number..	197,329	190,046	65,945	15,699	4,588	536
32	Share tenants ... number..	525,663	459,335	75,611	147,248	71,739	2,387
33	Crop-share tenants ... number..	409,977	347,260	63,202	144,976	66,553	2,250
34	Livestock-share tenants ... number..	115,686	112,075	12,409	2,272	5,186	137
35	Croppers[1] ... number..	338,775	278,466	3,466	164,502	92,112	1,293
36	Other and unspecified tenants ... number..	144,727	83,309	8,411	20,641	11,653	1,420
	Percent distribution of farms by tenure:						
37	All farms ... percent..	100.0	100.0	100.0	100.0	100.0	100.0
38	Full owners ... percent..	57.5	48.9	31.6	25.0	38.7	54.2
39	Part owners ... percent..	15.6	19.7	30.4	13.1	14.4	23.4
40	Managers ... percent..	0.4	0.5	0.3	0.2	0.2	1.0
41	All tenants ... percent..	26.5	30.9	37.8	61.7	46.7	21.5
42	Cash tenants ... percent..	4.0	3.6	2.1	4.5	2.7	9.4
43	Share-cash tenants ... percent..	3.7	5.1	15.3	2.6	1.1	1.2
44	Share tenants ... percent..	9.8	12.4	17.6	24.2	17.5	5.1
45	Crop-share tenants ... percent..	7.6	9.4	14.7	23.8	16.3	4.8
46	Livestock-share tenants ... percent..	2.2	3.0	2.9	0.4	1.3	0.3
47	Croppers[1] ... percent..	6.3	7.5	0.8	27.0	22.5	2.8
48	Other and unspecified tenants ... percent..	2.7	2.2	2.0	3.4	2.8	3.1
	FARMS BY ECONOMIC CLASS						
	Classification of farms by economic class—						
49	Commercial farms ... number..	3,706,412	3,706,412	430,389	609,307	409,421	46,415
50	Class I ... number..	103,231	103,231	13,763	11,246	4,845	3,074
51	Class II ... number..	381,151	381,151	74,102	27,242	13,073	4,858
52	Class III ... number..	721,211	721,211	127,744	44,972	37,316	6,743
53	Class IV ... number..	882,302	882,302	109,815	91,377	114,317	9,248
54	Class V ... number..	901,316	901,316	68,041	195,921	143,253	10,824
55	Class VI ... number..	717,201	717,201	36,924	238,549	96,617	11,668
56	Other farms ... number..	1,672,838	xxxxxxxxxxx	xxxxxxxxxxx	xxxxxxxxxxx	xxxxxxxxxxx	xxxxxxxxxxx
	Percent distribution of farms by economic class:						
57	Commercial farms ... percent..	xxxxxxxxxxxx	100.0	100.0	100.0	100.0	100.0
58	Class I ... percent..	xxxxxxxxxxxx	2.8	3.2	1.8	1.2	6.6
59	Class II ... percent..	xxxxxxxxxxxx	10.3	17.2	4.5	3.2	10.5
60	Class III ... percent..	xxxxxxxxxxxx	19.5	29.7	7.4	9.1	14.5
61	Class IV ... percent..	xxxxxxxxxxxx	23.8	25.5	15.0	27.9	19.9
62	Class V ... percent..	xxxxxxxxxxxx	24.3	15.8	32.2	35.0	23.3
63	Class VI ... percent..	xxxxxxxxxxxx	19.4	8.6	39.2	23.6	25.1

See footnotes at end of table.

FARM, FOR THE UNITED STATES: CENSUS OF 1950—Continued

text. Data for States in tables 2 to 50 and in Volume I]

Commercial farms by type—Continued								Other farms	
Fruit-and-nut	Dairy	Poultry	Livestock other than dairy and poultry	General—primarily crop	General—primarily livestock	General—crop and livestock	Miscellaneous		
9,950	6,363	42,663	12,537	570	1,670	1,045	15,267	343,538	1
26,765	22,068	34,328	28,520	5,406	5,260	7,180	5,987	438,072	2
13,718	37,562	22,338	35,321	9,290	8,490	14,976	3,244	276,140	3
7,512	39,415	15,613	33,518	8,310	8,725	16,566	2,769	159,390	4
7,130	103,489	20,201	79,211	12,652	22,475	35,180	4,105	175,913	5
5,712	120,905	15,858	96,824	11,858	23,577	40,255	4,199	118,632	6
3,406	98,516	9,757	124,245	9,880	25,430	45,615	3,301	68,288	7
1,999	56,404	4,843	69,012	5,471	12,045	25,079	2,197	30,315	8
1,143	37,926	2,920	59,840	3,996	8,896	22,084	1,501	17,339	9
2,757	63,542	5,483	139,799	10,180	14,623	46,757	4,149	32,173	10
1,313	13,294	1,460	61,040	4,380	2,876	14,955	2,140	9,533	11
773	2,609	412	66,213	2,576	599	5,358	1,509	3,505	12
100.0	100.0	100.0	100.0	100.0	100.0	100.0	100.0	100.0	13
12.1	1.1	24.3	1.6	0.7	1.2	0.4	30.3	20.5	14
32.6	3.7	19.5	3.5	6.4	3.9	2.6	11.9	26.2	15
16.7	6.2	12.7	4.4	11.0	6.3	5.4	6.4	16.5	16
9.1	6.5	8.9	4.2	9.8	6.5	6.0	5.5	9.5	17
8.7	17.2	11.5	9.8	15.0	16.7	12.8	8.2	10.5	18
7.0	20.1	9.0	12.0	14.0	17.5	14.6	8.3	7.1	19
4.1	16.4	5.5	15.4	11.7	18.9	16.6	6.6	4.1	20
2.4	9.4	2.8	8.6	6.5	8.9	9.1	4.4	1.8	21
1.4	6.3	1.7	7.4	4.7	6.6	8.0	3.0	1.0	22
3.4	10.6	3.1	17.3	12.0	10.9	17.0	8.2	1.9	23
1.6	2.2	0.8	7.6	5.2	2.1	5.4	4.2	0.6	24
0.9	0.4	0.2	8.2	3.0	0.4	1.9	3.0	0.2	25
66,569	389,178	146,285	446,690	41,557	79,579	130,194	40,745	1,278,474	26
8,171	119,336	15,882	182,514	18,467	28,145	71,676	4,853	111,649	27
2,459	3,462	817	6,717	458	217	657	1,046	3,458	28
4,979	90,117	12,892	170,159	24,087	26,725	72,523	3,724	279,257	29
951	26,910	3,609	32,156	3,709	4,542	7,822	1,602	83,919	30
248	9,883	1,025	51,520	2,009	9,018	29,492	83	7,283	31
2,090	39,201	3,295	67,145	11,430	10,804	27,660	725	66,328	32
1,960	11,237	2,345	21,804	10,258	4,001	18,050	624	62,717	33
130	27,964	950	45,341	1,172	6,803	9,610	101	3,611	34
384	2,358	972	4,543	4,981	346	3,152	357	60,309	35
1,306	11,765	3,991	14,795	1,958	2,015	4,397	957	61,418	36
100.0	100.0	100.0	100.0	100.0	100.0	100.0	100.0	100.0	37
81.0	64.6	83.2	55.4	49.1	59.1	47.3	80.9	76.4	38
9.9	19.8	9.0	22.6	21.8	20.9	26.1	9.6	6.7	39
3.0	0.6	0.5	0.8	0.5	0.2	0.2	2.1	0.2	40
6.1	15.0	7.3	21.1	28.5	19.8	26.4	7.4	16.7	41
1.2	4.5	2.1	4.0	4.4	3.4	2.8	3.2	5.0	42
0.3	1.6	0.6	6.4	2.4	6.7	10.7	0.2	0.4	43
2.5	6.5	1.9	8.3	13.5	8.0	10.1	1.4	4.0	44
2.4	1.9	1.3	2.7	12.1	3.0	6.6	1.2	3.7	45
0.2	4.6	0.5	5.6	1.4	5.1	3.5	0.2	0.2	46
0.5	0.4	0.6	0.6	5.9	0.3	1.1	0.7	3.6	47
1.6	2.0	2.3	1.8	2.3	1.5	1.6	1.9	3.7	48
82,178	602,093	175,876	806,080	84,569	134,666	275,050	50,368	xxxxxxxxxxxxxxxx	49
5,249	9,982	8,648	36,853	2,329	551	2,324	4,367	xxxxxxxxxxxxxxxx	50
11,022	61,232	22,531	122,905	6,940	7,871	23,573	5,802	xxxxxxxxxxxxxxxx	51
15,491	153,980	28,427	189,087	12,364	31,451	67,039	6,597	xxxxxxxxxxxxxxxx	52
18,929	179,935	34,030	176,500	19,071	41,906	77,963	9,131	xxxxxxxxxxxxxxxx	53
19,924	133,417	43,033	152,708	23,727	32,736	65,027	12,705	xxxxxxxxxxxxxxxx	54
11,563	63,547	39,207	127,947	20,138	20,151	39,124	11,766	xxxxxxxxxxxxxxxx	55
xxxxxxxxxxxxxxxx	xxxxxxxxxxxxxxxx	xxxxxxxxxxxxxxxx	xxxxxxxxxxxxxxxx	xxxxxxxxxxxxxxxx	xxxxxxxxxxxxxxxx	xxxxxxxxxxxxxxxx	xxxxxxxxxxxxxxxx	1,672,838	56
100.0	100.0	100.0	100.0	100.0	100.0	100.0	100.0	xxxxxxxxxxxxxxxx	57
6.4	1.7	4.9	4.6	2.8	0.4	0.8	8.7	xxxxxxxxxxxxxxxx	58
13.4	10.2	12.8	15.2	8.2	5.8	8.6	11.5	xxxxxxxxxxxxxxxx	59
18.9	25.6	16.2	23.5	14.6	23.4	24.4	13.1	xxxxxxxxxxxxxxxx	60
23.0	29.9	19.3	21.9	22.6	31.1	28.3	18.1	xxxxxxxxxxxxxxxx	61
24.2	22.2	24.5	18.9	28.1	24.3	23.6	25.2	xxxxxxxxxxxxxxxx	62
14.1	10.6	22.3	15.9	23.8	15.0	14.2	23.4	xxxxxxxxxxxxxxxx	63

Table 1.—FARMS AND FARM CHARACTERISTICS BY TYPE OF

[Data are based on reports for only a sample of farms. See

	Item	Total, all farms	Commercial farms by type				
			Commercial, total	Cash-grain	Cotton	Other field-crop	Vegetable
	VALUE OF FARM PRODUCTS SOLD						
1	All products sold....dollars..	22,279,562,599	21,713,216,602	3,144,515,648	2,206,927,271	1,477,981,921	503,045,935
2	All crops sold....dollars..	9,819,185,008	9,603,007,877	2,511,660,021	2,058,878,086	1,338,915,684	483,488,126
3	Field crops, other than vegetables and fruits and nuts, sold....dollars..	8,032,079,094	7,859,543,873	2,496,228,048	2,032,116,613	1,307,536,701	47,778,637
4	Vegetables sold....dollars..	620,397,332	602,060,691	11,236,690	18,430,523	26,631,959	420,741,695
5	Fruits and nuts sold....dollars..	792,814,981	771,950,346	3,656,445	7,816,676	4,046,841	10,611,241
6	Horticultural specialties sold....dollars..	373,893,601	369,452,967	538,838	514,274	700,183	4,356,553
7	All livestock and livestock products sold....dollars..	12,325,622,579	11,991,661,746	631,212,435	143,651,837	132,186,582	18,931,287
8	Dairy products sold....dollars..	3,139,529,000	3,073,814,786	96,425,624	15,822,696	25,160,669	3,661,680
9	Poultry and poultry products sold....dollars..	1,888,201,872	1,810,029,330	78,780,429	19,749,193	15,733,326	3,543,690
10	Livestock and livestock products, other than dairy and poultry, sold....dollars..	7,297,891,707	7,107,817,630	456,006,382	108,079,948	91,292,587	11,725,917
11	Forest products sold....dollars..	134,755,012	118,546,979	1,643,192	4,397,348	6,879,655	626,522
12	Farms reporting sales of any farm products....number..	5,018,221	3,706,412	430,389	609,307	409,421	46,415
13	Average sales per farm reporting....dollars..	4,440	5,858	7,306	3,622	3,610	10,838
14	Proportion of farms reporting....percent..	93.3	100.0	100.0	100.0	100.0	100.0
	Percent distribution:						
15	All products sold....percent..	100.0	97.5	14.1	9.9	6.6	2.3
16	All crops sold....percent..	100.0	97.8	25.6	21.0	13.6	4.9
17	Field crops, other than vegetables and fruits and nuts, sold....percent..	100.0	97.9	31.1	25.3	16.3	0.6
18	Vegetables sold....percent..	100.0	97.0	1.8	3.0	4.3	67.8
19	Fruits and nuts sold....percent..	100.0	97.4	0.5	1.0	0.5	1.3
20	Horticultural specialties sold....percent..	100.0	98.8	0.1	0.1	0.2	1.2
21	All livestock and livestock products sold....percent..	100.0	97.3	5.1	1.2	1.1	0.2
22	Dairy products sold....percent..	100.0	97.9	3.1	0.5	0.8	0.1
23	Poultry and poultry products sold....percent..	100.0	95.9	4.2	1.0	0.8	0.2
24	Livestock and livestock products, other than dairy and poultry, sold....percent..	100.0	97.4	6.2	1.5	1.3	0.2
25	Forest products sold....percent..	100.0	88.0	1.2	3.3	5.1	0.5
	Percent distribution within each type group:						
26	All products sold....percent..	100.0	100.0	100.0	100.0	100.0	100.0
27	All crops sold....percent..	44.1	44.2	79.9	93.3	90.6	96.1
28	Field crops, other than vegetables and fruits and nuts, sold....percent..	36.1	36.2	79.4	92.1	88.5	9.5
29	Vegetables sold....percent..	2.8	2.8	0.4	0.8	1.8	83.6
30	Fruits and nuts sold....percent..	3.6	3.6	0.1	0.4	0.3	2.1
31	Horticultural specialties sold....percent..	1.7	1.7	(2)	(2)	(2)	0.9
32	All livestock and livestock products sold....percent..	55.3	55.2	20.1	6.5	8.9	3.8
33	Dairy products sold....percent..	14.1	14.2	3.1	0.7	1.7	0.7
34	Poultry and poultry products sold....percent..	8.5	8.3	2.5	0.9	1.1	0.7
35	Livestock and livestock products, other than dairy and poultry, sold....percent..	32.8	32.7	14.5	4.9	6.2	2.3
36	Forest products sold....percent..	0.6	0.5	0.1	0.2	0.5	0.1
	SPECIFIED LIVESTOCK						
	Livestock on farms April 1, 1950:						
37	Horses and mules....farms..	2,917,052	2,162,406	170,626	347,904	292,132	21,992
38	number..	7,634,185	6,106,060	464,716	899,026	619,021	43,781
39	All cattle and calves....farms reporting..	4,090,583	2,991,113	324,179	412,060	265,102	20,135
40	number..	77,520,335	72,027,797	6,250,895	2,893,816	1,654,024	219,045
41	Cows, including heifers that have calved....farms reporting..	3,958,585	2,921,831	314,519	400,421	256,588	19,035
42	number..	37,567,618	34,724,126	2,854,378	1,527,463	875,730	103,409
43	Milk cows....farms reporting..	3,681,627	2,733,691	283,526	372,749	240,553	17,230
44	number..	21,367,470	19,348,871	1,356,773	873,296	650,691	49,839
45	All hogs and pigs....farms reporting..	3,030,217	2,292,811	210,183	409,343	294,357	14,269
46	number..	56,291,740	52,390,381	4,513,769	2,357,924	2,556,206	130,278
47	Chickens 4 months old and over....farms reporting..	4,243,025	2,989,579	308,261	510,408	342,597	26,156
48	number..	343,108,669	295,876,355	27,659,113	17,407,880	12,280,850	1,200,595
	Average per farm reporting—						
49	Horses and mules....number..	2.6	2.8	2.7	2.6	2.1	2.0
50	All cattle and calves....number..	19.0	24.1	19.3	7.0	6.2	10.9
51	Cows, including heifers that have calved....number..	9.5	11.9	9.1	3.8	3.4	5.4
52	Milk cows....number..	5.8	7.1	4.8	2.3	2.7	2.9
53	All hogs and pigs....number..	18.6	22.8	21.5	5.8	8.7	9.1
54	Chickens 4 months old and over....number..	80.9	99.0	89.7	34.1	35.8	45.9
	Proportion of farms reporting—						
55	Horses and mules....percent..	54.2	58.3	39.6	57.1	71.4	47.4
56	All cattle and calves....percent..	76.0	80.7	75.3	67.6	64.8	43.4
57	Cows, including heifers that have calved....percent..	73.6	78.8	73.1	65.7	62.7	41.0
58	Milk cows....percent..	68.4	73.8	65.9	61.2	58.8	37.1
59	All hogs and pigs....percent..	56.3	61.9	48.8	67.2	71.9	30.7
60	Chickens 4 months old and over....percent..	78.9	80.7	71.6	83.8	83.7	56.4
	Percent distribution of number of—						
61	Horses and mules....percent..	100.0	80.0	6.1	11.8	8.1	0.6
62	All cattle and calves....percent..	100.0	92.9	8.1	3.7	2.1	0.3
63	Cows, including heifers that have calved....percent..	100.0	92.4	7.6	4.1	2.3	0.3
64	Milk cows....percent..	100.0	90.6	6.3	4.1	3.0	0.2
65	All hogs and pigs....percent..	100.0	93.1	8.0	4.2	4.5	0.2
66	Chickens 4 months old and over....percent..	100.0	86.2	8.1	5.1	3.6	0.3
	Livestock and livestock products sold in 1949:						
67	Cattle and calves sold alive....farms reporting..	3,023,122	2,477,137	260,838	215,936	154,124	11,093
68	number..	36,499,641	35,051,025	2,243,309	848,470	544,810	77,086
69	Hogs and pigs sold alive....farms reporting..	2,119,174	1,796,619	192,901	173,099	147,391	8,153
70	number..	66,465,228	63,736,324	4,865,786	1,428,384	1,657,163	109,647
71	Chickens sold....farms reporting..	1,744,797	1,412,289	163,675	93,926	84,489	6,256
72	number..	602,472,896	580,827,860	16,742,798	3,753,736	4,508,969	1,162,798
73	Chicken eggs sold....farms reporting..	2,459,984	1,950,726	227,338	179,450	137,676	9,551
74	dozens..	2,483,696,061	2,357,912,503	164,926,957	39,442,443	26,817,193	4,221,964
	Average per farms reporting—						
75	Cattle and calves sold alive....number..	12.1	14.1	8.6	3.9	3.5	6.9
76	Hogs and pigs sold alive....number..	31.4	35.5	25.2	8.3	11.2	13.4
77	Chickens sold....number..	345.3	411.3	102.3	40.0	53.4	185.9
78	Chickens eggs sold....dozens..	1,009.6	1,208.7	725.5	219.8	194.8	442.0
	Proportion of farms reporting—						
79	Cattle and calves sold alive....percent..	56.2	66.8	60.6	35.4	37.6	23.9
80	Hogs and pigs sold alive....percent..	39.4	48.5	44.8	28.4	36.0	17.6
81	Chickens sold....percent..	32.4	38.1	38.0	15.4	20.6	13.5
82	Chicken eggs sold....percent..	45.7	52.6	52.8	29.5	33.6	20.6
	Percent distribution of number of—						
83	Cattle and calves sold alive....percent..	100.0	96.0	6.1	2.3	1.6	0.2
84	Hogs and pigs sold alive....percent..	100.0	95.9	7.3	2.1	2.5	0.2
85	Chickens sold....percent..	100.0	96.4	2.8	0.6	0.7	0.2
86	Chickens eggs sold....percent..	100.0	94.9	6.6	1.6	1.1	0.2

See footnotes at end of table.

FARM, FOR THE UNITED STATES: CENSUS OF 1950—Continued

text. Data for States in tables 2 to 50 and in Volume I]

Commercial farms by type—Continued								Other farms	
Fruit-and-nut	Dairy	Poultry	Livestock other than dairy and poultry	General—primarily crop	General—primarily livestock	General—crop and livestock	Miscellaneous		
738,723,776	3,352,087,052	1,195,203,799	6,278,923,779	441,411,881	569,149,898	1,330,809,364	474,436,278	566,345,997	1
713,083,206	244,588,252	51,289,710	742,609,614	375,849,470	99,019,518	610,612,133	373,014,057	216,177,131	2
20,142,973	212,208,040	34,443,542	718,190,755	321,185,718	93,636,558	565,732,926	10,343,362	172,535,221	3
10,809,620	21,304,260	6,771,209	13,665,190	37,680,036	3,636,504	26,941,093	4,211,912	18,336,641	4
680,531,978	10,283,441	9,674,489	10,100,849	13,741,550	1,681,396	16,176,941	3,628,499	20,864,635	5
1,598,635	792,511	400,470	652,820	3,242,166	65,060	1,761,173	354,830,284	4,440,634	6
24,268,994	3,091,831,759	1,141,615,566	5,524,042,774	57,299,485	468,260,227	709,514,318	48,846,482	333,960,833	7
4,327,280	2,326,869,255	33,226,049	264,040,322	8,248,710	133,044,424	160,283,593	2,704,484	65,714,214	8
5,966,031	152,467,092	1,054,609,982	234,597,178	6,989,269	119,114,079	115,783,887	2,695,174	78,172,542	9
13,975,683	612,495,412	53,779,535	5,025,405,274	42,061,506	216,101,724	433,446,838	43,446,824	190,074,077	10
1,371,576	15,667,041	2,298,523	12,271,391	8,262,926	1,870,153	10,682,913	52,575,739	16,208,033	11
82,178	602,093	175,876	806,080	84,569	134,666	275,050	50,368	1,311,809	12
8,989	5,567	6,796	7,789	5,220	4,226	4,838	9,419	432	13
100.0	100.0	100.0	100.0	100.0	100.0	100.0	100.0	78.4	14
3.3	15.0	5.4	28.2	2.0	2.6	6.0	2.1	2.5	15
7.3	2.5	0.5	7.6	3.8	1.0	6.2	3.8	2.2	16
0.3	2.6	0.4	8.9	4.0	1.2	7.0	0.1	2.1	17
1.7	3.4	1.1	2.2	6.1	0.6	4.3	0.7	3.0	18
85.8	1.3	1.2	1.3	1.7	0.2	2.0	0.5	2.6	19
0.4	0.2	0.1	0.2	0.9	(2)	0.5	94.9	1.2	20
0.2	25.1	9.3	44.8	0.5	3.8	5.8	0.4	2.7	21
0.1	74.1	1.1	8.4	0.3	4.2	5.1	0.1	2.1	22
0.3	8.1	55.9	12.4	0.4	6.3	6.1	0.1	4.1	23
0.2	8.4	0.7	68.9	0.6	3.0	5.9	0.6	2.6	24
1.0	11.6	1.7	9.1	6.1	1.4	7.9	39.0	12.0	25
100.0	100.0	100.0	100.0	100.0	100.0	100.0	100.0	100.0	26
96.5	7.3	4.3	11.8	85.1	17.4	45.9	78.6	38.2	27
2.7	6.3	2.9	11.4	72.8	16.5	42.5	2.2	30.5	28
1.5	0.6	0.6	0.2	8.5	0.6	2.0	0.9	3.2	29
92.1	0.3	0.8	0.2	3.1	0.3	1.2	0.8	3.7	30
0.2	(2)	(2)	(2)	0.7	(2)	0.1	74.8	0.8	31
3.3	92.2	95.5	88.0	13.0	82.3	53.3	10.3	59.0	32
0.6	69.4	2.8	4.2	1.9	23.4	12.0	0.6	11.6	33
0.8	4.5	88.2	3.7	1.6	20.9	8.7	0.6	13.8	34
1.9	18.3	4.5	80.0	9.5	38.0	32.6	9.2	33.6	35
0.2	0.5	0.2	0.2	1.9	0.3	0.8	11.1	2.9	36
19,851	371,387	58,363	546,303	52,079	82,918	177,781	21,070	754,646	37
42,489	920,165	119,532	2,067,779	145,416	219,475	484,940	78,920	1,528,125	38
25,349	597,026	104,961	762,431	62,447	131,035	263,741	22,647	1,099,470	39
284,572	16,539,479	923,551	34,757,123	818,033	2,369,365	5,020,501	297,393	5,492,538	40
23,714	595,829	100,170	739,188	60,336	130,003	260,253	21,775	1,036,754	41
137,427	9,773,142	450,457	14,923,977	374,760	1,174,855	2,377,662	150,866	2,843,492	42
21,509	592,936	95,233	657,746	55,483	127,438	249,840	19,448	947,936	43
58,881	9,495,172	332,748	3,706,644	179,806	1,004,460	1,581,747	58,814	2,018,599	44
11,828	292,465	58,928	622,691	49,596	106,540	207,943	14,668	737,406	45
107,770	4,352,665	600,766	29,522,873	679,846	2,652,488	4,761,443	154,273	3,901,359	46
37,197	460,819	151,610	681,577	65,243	127,948	253,117	24,646	1,253,446	47
1,850,339	40,053,565	72,951,177	68,540,246	3,307,035	21,184,193	28,452,378	988,984	47,232,314	48
2.1	2.5	2.0	3.8	2.8	2.6	2.7	3.7	2.0	49
11.2	27.7	8.8	45.6	13.1	18.1	19.0	13.1	5.0	50
5.8	16.4	4.5	20.2	6.2	9.0	9.1	6.9	2.7	51
2.7	16.0	3.6	5.6	3.2	7.9	6.3	3.0	2.1	52
9.1	14.9	10.2	47.4	13.7	24.9	22.9	10.5	5.3	53
49.7	86.9	481.2	100.6	50.7	165.6	112.4	40.1	37.7	54
24.2	61.7	33.2	67.8	61.6	61.6	64.6	41.8	45.1	55
30.8	99.2	59.7	94.6	73.8	97.3	95.9	45.0	65.7	56
28.9	99.0	57.0	91.7	71.3	96.5	94.6	43.2	62.0	57
26.2	98.5	54.1	81.6	65.6	94.6	90.8	38.6	56.7	58
14.4	48.6	33.5	77.2	58.6	79.1	75.6	29.1	44.1	59
45.3	76.5	86.2	84.6	77.1	95.0	92.0	48.9	74.9	60
0.6	12.1	1.6	27.1	1.9	2.9	6.4	1.0	20.0	61
0.4	21.3	1.2	44.8	1.1	3.1	6.5	0.4	7.1	62
0.4	26.0	1.2	39.7	1.0	3.1	6.3	0.4	7.6	63
0.3	44.4	1.6	17.3	0.8	4.7	7.4	0.3	9.4	64
0.2	7.7	1.2	52.4	1.2	4.7	8.5	0.3	6.9	65
0.5	11.7	21.3	20.0	1.0	6.2	8.3	0.3	13.8	66
14,011	576,585	72,195	745,234	42,317	125,822	244,979	14,003	545,985	67
94,166	6,634,291	320,973	21,031,946	239,480	905,290	2,024,325	86,879	1,448,616	68
7,279	246,156	43,528	622,097	37,996	108,910	200,313	8,796	322,555	69
108,215	5,059,437	660,488	40,241,324	569,349	3,357,482	5,553,487	125,562	2,728,904	70
8,612	215,205	149,460	392,371	20,322	105,806	165,524	6,643	332,508	71
1,282,863	25,559,823	435,081,397	46,411,013	1,549,531	21,077,961	22,962,746	734,225	21,645,036	72
14,659	323,312	142,967	529,158	34,013	124,581	216,934	11,087	509,258	73
8,692,722	289,123,647	868,356,887	486,853,866	11,866,580	228,485,813	225,981,509	3,142,922	125,783,558	74
6.7	11.5	4.4	28.2	5.7	7.2	8.3	6.2	2.7	75
14.9	20.6	15.2	64.7	15.0	30.8	27.7	14.3	8.5	76
149.0	118.8	2,911.0	118.3	76.2	199.2	138.7	110.5	65.1	77
593.0	894.3	6,073.8	920.1	348.9	1,834.0	1,041.7	283.5	247.0	78
17.0	95.8	41.0	92.5	50.0	93.4	89.1	27.8	32.6	79
8.9	40.9	24.7	77.2	44.9	80.9	72.8	17.5	19.3	80
10.5	35.7	85.0	48.7	24.0	78.6	60.2	13.2	19.9	81
17.8	53.7	81.3	65.6	40.2	92.5	78.9	22.0	30.4	82
0.3	18.2	0.9	57.6	0.7	2.5	5.5	0.2	4.0	83
0.2	7.6	1.0	60.5	0.9	5.1	8.4	0.2	4.1	84
0.2	4.2	72.2	7.7	0.3	3.5	3.8	0.1	3.6	85
0.3	11.6	35.0	19.6	0.5	9.2	9.1	0.1	5.1	86

Table 1.—FARMS AND FARM CHARACTERISTICS BY TYPE OF

[Data are based on reports for only a sample of farms. See

	Item	Total, all farms	Commercial farms by type				
			Commercial, total	Cash-grain	Cotton	Other field-crop	Vegetable
	SPECIFIED CROPS HARVESTED IN 1949						
1	Corn for all purposes.....farms reporting..	3,414,237	2,653,097	276,205	462,543	353,960	20,305
2	acres..	83,351,015	77,751,706	17,155,712	6,241,293	4,554,908	236,140
3	Corn harvested for grain.....farms reporting..	3,212,063	2,480,145	261,925	455,701	347,249	19,066
4	acres..	75,172,813	69,873,511	16,461,091	6,080,968	4,154,896	207,747
5	bushels harvested..	2,783,502,060	2,658,891,397	682,694,075	113,216,085	107,039,439	6,431,229
6	bushels sold..	867,509,479	854,646,779	484,305,876	15,804,005	10,942,827	1,863,620
7	Wheat threshed[3].....farms reporting[4].	1,047,142	957,913	263,977	20,598	48,577	3,843
8	acres..	71,043,483	70,038,189	43,873,402	1,084,106	731,205	91,283
9	bushels harvested..	1,008,544,957	994,504,249	623,695,443	14,203,234	14,642,514	2,248,267
10	bushels sold..	847,943,564	840,261,500	568,800,372	12,714,366	9,645,758	1,875,440
11	Peanuts harvested for picking or threshing[3].....farms reporting..	172,041	143,705	896	29,345	74,684	1,065
12	acres grown alone..	2,129,443	2,045,740	20,100	164,520	1,383,801	6,203
13	acres grown with other crops..	3,430	3,045	30	1,035	1,445	25
14	pounds harvested..	1,720,699,037	1,674,642,697	14,629,341	100,387,418	1,221,068,573	3,882,045
15	Land from which hay was cut.....farms reporting..	2,741,915	2,190,513	239,198	155,388	185,082	14,034
16	acres..	66,021,167	60,628,128	6,340,651	1,673,976	1,889,964	195,533
17	Irish potatoes harvested for home use or for sale.....farms reporting..	1,663,945	1,134,376	76,207	174,458	183,877	11,475
18	acres..	1,519,116	1,417,087	64,383	44,631	786,667	42,242
19	bushels harvested..	369,253,920	357,427,825	9,966,340	9,470,665	240,916,412	8,606,418
20	sold..dollars..	356,605,127	350,858,809	8,027,244	8,825,615	246,357,025	9,770,333
21	Cotton harvested[3].....farms reporting..	1,108,630	892,314	9,375	609,156	127,822	3,466
22	acres..	26,546,000	24,966,540	273,305	21,217,804	1,068,956	57,674
23	bales harvested..	15,422,092	14,903,897	144,562	13,116,132	495,806	35,076
24	lint cotton and cottonseed sold..dollars..	2,198,276,212	2,122,588,713	19,005,483	1,869,452,208	71,171,148	5,061,691
25	Tobacco harvested[3].....farms reporting[5].	491,372	426,600	1,862	7,035	312,354	881
26	acres..	1,526,101	1,454,488	4,622	15,507	1,179,839	1,768
27	pounds harvested..	1,765,793,148	1,698,109,322	4,816,980	14,730,629	1,362,137,782	1,867,992
28	sold..dollars..	809,887,781	783,841,530	1,688,068	6,215,888	660,140,067	692,240
29	Sugarcane harvested for sugar or for sale to mills.....farms reporting..	5,036	4,683	32	777	3,186	37
30	acres..	318,000	313,223	2,532	5,993	296,781	325
31	tons harvested..	6,362,282	6,279,342	43,315	106,815	5,983,054	7,670
32	sold..dollars..	40,710,513	40,215,959	255,071	546,480	38,537,913	48,805
33	Sugar beets harvested for sugar[3].....farms reporting..	22,927	22,434	2,390	51	6,034	849
34	acres..	520,842	517,809	42,988	4,331	197,693	33,835
35	tons harvested..	8,372,294	8,341,835	600,572	66,235	3,386,740	632,262
36	sold..dollars..	95,153,249	94,860,866	6,732,285	726,989	39,189,833	7,657,597
37	Land in bearing and nonbearing fruit orchards, groves, vineyards, and planted nut trees.....farms reporting..	2,253,951	1,479,215	118,887	168,672	154,304	16,426
38	acres..	4,698,873	4,039,630	73,180	166,791	95,863	63,978
	Proportion of farms reporting—						
39	Corn for all purposes.....percent..	63.5	71.6	64.2	75.9	86.5	43.7
40	Corn harvested for grain.....percent..	59.7	66.9	60.9	74.8	84.8	41.1
41	Wheat threshed.....percent..	19.5	25.8	61.3	3.4	11.9	8.3
42	Peanuts harvested for picking or threshing.....percent..	3.2	3.9	0.2	4.8	18.2	2.3
43	Land from which hay was cut.....percent..	51.0	59.1	55.6	25.5	45.2	30.2
44	Irish potatoes harvested for home use or for sale.....percent..	30.9	30.6	17.7	28.6	44.9	24.7
45	Cotton harvested.....percent..	20.6	24.1	2.2	100.0	31.2	7.5
46	Tobacco harvested.....percent..	9.1	11.5	0.4	1.2	76.3	1.9
47	Sugarcane harvested for sugar or for sale to mills.....percent..	0.1	0.1	(2)	(2)	0.8	0.1
48	Sugar beets harvested for sugar.....percent..	0.4	0.6	0.6	0.4	1.5	1.8
49	Land in bearing and nonbearing fruit orchards, groves, vineyards, and planted nut trees.....percent..	41.9	39.9	27.6	27.7	37.7	35.4
	Percent of total cropland harvested represented by acres of—						
50	Corn for all purposes.....percent..	24.1	23.7	17.9	17.7	31.6	9.5
51	Corn harvested for grain.....percent..	21.8	21.3	17.2	17.2	28.8	8.3
52	Wheat threshed.....percent..	20.6	21.3	45.8	3.1	5.1	3.7
53	Peanuts grown alone harvested for picking or threshing.....percent..	0.6	0.6	(2)	0.5	9.6	0.2
54	Land from which hay was cut.....percent..	19.1	18.5	6.6	4.7	13.1	7.0
55	Irish potatoes harvested for home use or for sale.....percent..	0.4	0.4	0.1	0.1	5.5	1.7
56	Cotton harvested.....percent..	7.7	7.6	0.3	60.1	7.4	2.3
57	Tobacco harvested.....percent..	0.4	0.4	(2)	(2)	8.2	0.1
58	Sugarcane harvested for sugar or for sale to mills.....percent..	0.1	0.1	(2)	(2)	2.1	(2)
59	Sugar beets harvested for sugar.....percent..	0.2	0.2	(2)	(2)	1.4	1.4
60	Land in bearing and nonbearing fruit orchards, groves, vineyards, and planted nut trees.....percent..	1.4	1.2	0.1	0.5	0.7	2.6
	Percent distribution of acres of —						
61	Corn for all purposes.....percent..	100.0	93.3	20.6	7.5	5.5	0.3
62	Corn harvested for grain.....percent..	100.0	93.0	21.9	8.1	5.5	0.3
63	Wheat threshed.....percent..	100.0	98.6	61.8	1.5	1.0	0.1
64	Peanuts grown alone harvested for picking or threshing.....percent..	100.0	96.1	0.9	7.7	65.0	0.3
65	Land from which hay was cut.....percent..	100.0	91.8	9.6	2.5	2.9	0.3
66	Irish potatoes harvested for home use or for sale.....percent..	100.0	93.3	4.2	2.9	51.8	2.8
67	Cotton harvested.....percent..	100.0	94.1	1.0	79.9	4.0	0.2
68	Tobacco harvested.....percent..	100.0	95.3	0.3	1.0	77.3	0.1
69	Sugarcane harvested for sugar or for sale to mills.....percent..	100.0	98.5	0.8	1.9	93.3	0.1
70	Sugar beets harvested for sugar.....percent..	100.0	99.4	8.3	0.8	38.0	6.5
71	Land in bearing and nonbearing fruit orchards, groves, vineyards, and planted nut trees.....percent..	100.0	86.0	1.6	3.5	2.0	1.4

[1]See text.
[2]0.05 percent or less.
[3]Totals for States for which data were tabulated by type of farm.
[4]Farms reporting are for the most commonly grown kind of wheat in each of the States where there were inquiries for 2 or more kinds of wheat.
[5]Includes only farms reporting burley tobacco for Kentucky and Tennessee.

FARM, FOR THE UNITED STATES: CENSUS OF 1950—Continued

text. Data for States in tables 2 to 50 and in Volume I]

Commercial farms by type—Continued								Other farms	
Fruit-and-nut	Dairy	Poultry	Livestock other than dairy and poultry	General—primarily crop	General—primarily livestock	General—crop and livestock	Miscellaneous		
12,982	450,443	74,679	582,996	56,427	114,285	232,451	15,821	761,140	1
120,103	8,541,549	1,011,996	26,516,195	1,335,795	3,369,206	8,444,365	224,444	5,599,309	2
12,020	353,526	71,324	556,739	54,536	110,380	222,755	14,924	731,918	3
108,191	5,699,759	944,478	23,939,521	1,209,703	3,043,681	7,828,452	195,024	5,299,302	4
3,765,146	262,630,356	35,789,711	988,846,064	32,437,476	126,514,960	294,474,816	5,052,040	124,610,663	5
729,437	28,227,751	4,585,383	155,698,210	12,683,875	22,583,307	116,500,913	721,575	12,862,700	6
4,219	161,088	30,195	221,253	19,200	59,730	123,033	2,200	89,229	7
62,556	2,907,007	473,985	12,264,254	929,309	1,525,961	6,063,351	31,770	1,005,294	8
1,408,097	55,657,970	8,705,023	152,426,401	16,145,246	23,267,040	81,549,554	555,460	14,040,708	9
1,055,758	33,787,319	3,829,543	113,920,031	13,956,965	14,958,606	64,923,950	793,392	7,682,064	10
228	1,712	771	7,216	14,675	638	11,534	941	28,336	11
1,582	16,231	4,410	91,971	200,170	4,752	145,361	6,639	83,703	12
48	20	25	140	105	.....	172	.....	385	13
1,203,111	11,480,810	3,217,350	62,214,317	147,011,695	3,043,145	101,193,334	5,311,558	46,056,340	14
17,561	529,910	76,018	584,811	48,438	112,423	212,593	15,057	551,402	15
252,024	15,389,925	1,012,095	24,030,080	1,963,006	2,344,861	5,253,683	282,330	5,393,039	16
10,046	206,376	47,367	233,564	27,294	52,181	100,542	10,989	529,569	17
8,336	127,356	19,076	78,890	111,301	18,842	110,771	4,592	102,029	18
1,616,933	19,545,564	3,447,913	14,818,265	23,909,209	2,750,921	21,602,583	776,602	11,826,095	19
2,045,004	14,669,044	2,915,012	10,772,930	24,186,833	2,080,296	20,505,097	704,376	5,746,318	20
2,376	13,564	7,402	29,478	37,014	3,633	44,861	4,167	216,316	21
44,791	208,617	66,410	491,927	746,079	34,734	708,053	48,190	1,579,460	22
36,241	105,743	28,257	207,285	403,127	13,172	301,778	16,718	518,195	23
5,278,027	14,989,780	4,092,574	29,438,850	56,910,419	1,902,256	42,795,470	2,490,807	75,687,499	24
520	19,434	2,517	23,764	12,691	6,735	36,882	1,925	64,772	25
1,004	44,076	5,320	55,462	34,683	13,384	94,097	4,726	71,613	26
1,029,255	58,592,172	6,329,559	69,113,509	37,600,011	17,420,680	119,482,981	4,987,772	67,683,826	27
454,785	20,233,292	2,244,505	26,589,787	14,421,352	5,667,414	43,425,699	2,068,433	26,046,251	28
.....	25	5	27	533	.....	61	.....	353	29
.....	1,291	35	921	3,965	.....	1,380	.....	4,777	30
.....	28,310	75	15,563	61,540	.....	33,000	.....	82,940	31
.....	169,686	450	87,933	379,021	.....	190,600	.....	494,554	32
107	2,866	140	2,337	3,234	243	4,159	24	493	33
3,507	27,674	1,561	61,831	80,018	1,942	61,953	476	3,033	34
59,544	316,490	22,326	1,033,462	1,300,290	21,504	891,789	10,621	30,459	35
692,025	3,545,504	244,981	11,092,674	14,747,281	203,766	9,905,791	122,140	292,383	36
74,548	270,379	80,291	343,726	37,344	66,461	128,420	19,757	774,736	37
2,677,057	193,959	102,927	262,924	137,601	35,456	184,427	45,467	659,243	38
15.8	74.8	42.5	72.3	66.7	84.9	84.5	31.4	45.5	39
14.6	58.7	40.6	69.1	64.5	82.0	81.0	29.6	43.8	40
5.1	26.8	17.2	27.4	22.7	44.4	44.7	4.4	5.3	41
0.3	0.3	0.4	0.9	17.4	0.5	4.2	1.9	1.7	42
21.4	88.0	43.2	72.5	57.3	83.5	77.3	29.9	33.0	43
12.2	34.3	26.9	29.0	32.3	38.7	36.6	21.8	31.7	44
2.9	2.3	4.2	3.7	43.8	2.7	16.3	8.3	12.9	45
0.6	3.2	1.4	2.9	15.0	5.0	13.4	3.8	3.9	46
.....	(2)	(2)	(2)	0.6	.....	(2)	.....	(2)	47
0.1	0.5	0.1	0.3	3.8	0.2	1.5	(2)	(2)	48
90.7	44.9	45.7	42.6	44.2	49.4	46.7	39.2	46.3	49
3.4	23.1	27.5	30.7	16.7	31.9	28.0	22.7	32.0	50
3.1	15.4	25.7	27.7	15.2	28.8	26.0	19.7	30.3	51
1.8	7.9	12.9	14.2	11.7	14.4	20.1	3.2	5.8	52
(2)	(2)	0.1	0.1	2.5	(2)	0.5	0.7	0.5	53
7.7	41.7	27.5	27.8	24.6	22.2	17.4	28.5	30.9	54
0.2	0.3	0.5	0.1	1.4	0.2	0.4	0.5	0.6	55
1.3	0.6	1.8	0.6	9.4	0.3	2.3	4.9	9.0	56
(2)	0.1	0.1	0.1	0.4	0.1	0.3	0.5	0.4	57
.....	(2)	(2)	(2)	(2)	.....	(2)	.....	(2)	58
0.1	0.1	(2)	0.1	1.0	(2)	0.2	(2)	(2)	59
75.5	0.5	2.8	0.3	1.7	0.3	0.6	4.6	3.8	60
0.1	10.2	1.2	31.8	1.6	4.0	10.1	0.3	6.7	61
0.1	7.6	1.3	31.8	1.6	4.0	10.4	0.3	7.0	62
0.1	4.1	0.7	17.3	1.3	2.1	8.5	(2)	1.4	63
0.1	0.8	0.2	4.3	9.4	0.2	6.8	0.3	3.9	64
0.4	23.3	1.5	36.4	3.0	3.6	8.0	0.4	8.2	65
0.5	8.4	1.3	5.2	7.3	1.2	7.3	0.3	6.7	66
0.2	0.8	0.3	1.9	2.8	0.1	2.7	0.2	5.9	67
0.1	2.9	0.3	3.6	2.3	0.9	6.2	0.3	4.7	68
.....	0.4	(2)	0.3	1.2	.....	0.4	.....	1.5	69
0.7	5.3	0.3	11.9	15.4	0.4	11.9	0.1	0.6	70
57.0	4.1	2.2	5.6	2.9	0.8	3.9	1.0	14.0	71

237460 O - 53 - 81

Table 2.—NUMBER OF FARMS, BY TYPE,

[Data are based on reports for

	Region, division, and State	All farms (number)	Commercial farms, by type (number): Commercial, total	Field-crop farms, other than vegetable and fruit-and-nut: Field-crop, total	Cash-grain	Cotton	Other field-crop	Vegetable	Fruit-and-nut	Dairy	Poultry	Livestock other than dairy and poultry	General—: General, total	Primarily crop	Primarily livestock	Crop and livestock	Miscellaneous	Other farms
1	U.S.	5,379,250	3,706,412	1,449,117	430,389	609,307	409,421	46,415	82,178	602,093	175,876	806,080	494,285	84,569	134,666	275,050	50,368	1,672,838
2	The North	2,267,083	1,772,083	353,660	318,356	13,524	21,780	18,053	16,784	461,209	94,413	526,298	281,770	16,970	106,799	158,001	19,896	495,000
3	The South	2,650,803	1,611,795	1,023,167	62,455	586,095	374,617	18,740	18,979	92,697	54,071	209,296	172,636	50,443	22,861	99,332	22,209	1,039,008
4	The West	461,364	322,534	72,290	49,578	9,688	13,024	9,622	46,415	48,187	27,392	70,486	39,879	17,156	5,006	17,717	8,263	138,830
	Geo. Divisions:																	
5	New England	103,191	59,169	6,208	100	.....	6,108	1,642	1,964	27,780	13,131	2,204	2,646	1,161	493	992	3,594	44,022
6	Middle Atlantic	296,310	194,341	11,267	6,560	.....	4,707	7,546	5,610	102,751	30,798	11,621	18,783	3,506	5,729	9,548	5,965	101,969
7	E.N. Central	885,171	671,384	128,885	120,837	151	7,897	7,147	7,995	226,808	27,215	153,897	112,108	6,183	44,712	61,213	7,329	213,787
8	W.N. Central	982,411	847,189	207,300	190,859	13,373	3,068	1,718	1,215	103,870	23,269	358,576	148,233	6,120	55,865	86,248	3,008	135,222
9	South Atlantic	958,403	560,966	362,369	10,255	104,487	247,627	10,819	10,733	31,336	31,654	47,878	53,886	23,217	7,263	23,406	12,291	397,437
10	E.S. Central	912,408	547,666	359,953	6,956	243,192	109,805	2,614	1,827	33,478	6,870	69,609	66,808	13,835	7,915	45,058	6,507	364,742
11	W.S. Central	779,992	503,163	300,845	45,244	238,416	17,185	5,307	6,419	27,883	15,547	91,809	51,942	13,391	7,683	30,868	3,411	276,829
12	Mountain	194,766	149,611	46,729	33,853	4,015	8,861	2,146	2,696	17,568	5,209	49,501	24,154	8,988	3,091	12,075	1,608	45,155
13	Pacific	266,598	172,923	25,561	15,725	5,673	4,163	7,476	43,719	30,619	22,183	20,985	15,725	8,168	1,915	5,642	6,655	93,675
	New England:																	
14	Maine	30,368	15,790	4,282	90	.....	4,192	335	587	4,999	2,786	583	1,085	410	206	469	1,133	14,578
15	N.H.	13,382	6,385	92	5	.....	87	70	219	3,003	2,077	259	365	153	50	162	300	6,997
16	Vt.	19,043	13,082	111	.....	.....	111	30	74	10,823	761	391	458	226	90	142	434	5,961
17	Mass.	22,205	13,173	816	.....	.....	816	744	762	4,515	4,202	561	431	212	61	158	1,142	9,032
18	R.I.	2,606	1,585	102	.....	.....	102	95	35	595	532	75	26	5	6	15	125	1,021
19	Conn.	15,587	9,154	805	5	.....	800	368	287	3,845	2,773	335	281	155	80	46	460	6,433
	Middle Atlantic:																	
20	N.Y.	124,780	87,967	4,739	2,974	.....	1,765	3,614	3,445	55,169	9,260	3,406	5,903	1,780	1,030	3,093	2,431	36,813
21	N.J.	24,779	18,055	1,193	327	.....	866	2,888	871	4,041	6,577	553	862	430	85	347	1,070	6,724
22	Pa.	146,751	88,319	5,335	3,259	.....	2,076	1,044	1,294	43,541	14,961	7,662	12,018	1,296	4,614	6,108	2,464	58,432
	East North Central:																	
23	Ohio	199,220	134,595	24,514	21,687	.....	2,827	1,413	1,377	32,556	7,510	34,316	30,993	1,232	13,862	15,899	1,916	64,625
24	Ind.	166,638	123,222	24,159	22,458	.....	1,701	654	516	16,057	6,813	46,281	27,757	767	12,755	14,235	985	43,416
25	Ill.	195,212	160,867	60,434	60,172	151	111	1,296	754	15,866	4,800	51,106	25,311	923	7,481	16,907	1,300	34,345
26	Mich.	155,519	106,847	16,949	14,972	.....	1,977	2,600	4,736	45,800	5,266	10,857	19,021	1,983	5,961	11,077	1,618	48,672
27	Wis.	168,582	145,853	2,829	1,548	.....	1,281	1,184	612	116,529	2,826	11,337	9,026	1,278	4,653	3,095	1,510	22,729
	West North Central:																	
28	Minn.	179,119	157,239	25,770	24,842	.....	928	611	220	50,118	6,289	35,492	37,772	1,228	18,216	18,328	967	21,880
29	Iowa	203,155	187,702	26,306	26,244	.....	62	314	130	7,907	4,017	120,306	28,224	535	11,447	16,242	498	15,453
30	Mo.	229,958	164,600	26,845	12,936	13,373	536	468	645	29,743	6,979	78,099	21,090	1,572	10,100	9,418	731	65,358
31	N.Dak.	65,302	62,650	39,799	39,109	.....	690	5	5	2,558	281	10,170	9,751	321	1,380	8,050	81	2,652
32	S.Dak.	66,331	62,726	13,765	13,667	.....	98	40	5	1,931	832	34,583	11,477	443	3,212	7,822	93	3,605
33	Nebr.	107,174	99,934	33,745	33,088	.....	657	75	70	2,912	1,941	43,231	17,691	1,027	4,557	12,107	269	7,240
34	Kans.	131,372	112,338	41,070	40,973	.....	97	205	140	8,701	2,930	36,695	22,228	994	6,953	14,281	369	19,034
	South Atlantic:																	
35	Del.	7,452	5,556	621	611	.....	10	324	19	1,229	2,466	248	625	120	120	385	24	1,896
36	Md.	36,162	23,655	6,388	1,398	.....	4,990	1,173	232	6,828	3,598	2,178	2,839	537	785	1,517	419	12,507
37	D.C.[2]	28	16	.....	.....	.....	.....	2	.....	.....	1	1	.....	.....	.....	.....	12	12
38	Va.	150,823	78,103	37,556	2,396	366	34,794	856	974	8,170	5,915	13,697	9,352	1,673	2,711	4,968	1,583	72,720
39	W.Va.	81,418	23,337	1,579	337	.....	1,242	111	401	4,341	3,331	9,957	2,903	234	1,725	944	714	58,081
40	N.C.	288,473	193,679	159,809	3,141	21,441	135,227	1,348	732	5,312	5,391	6,262	12,076	5,382	992	5,702	2,749	94,794
41	S.C.	139,195	84,231	68,885	1,148	40,172	27,565	1,174	661	1,590	1,520	3,035	6,241	3,511	284	2,446	1,125	54,964
42	Ga.	198,037	122,355	80,732	1,070	41,622	38,040	1,708	476	2,936	7,382	8,089	16,907	10,406	521	5,980	4,125	75,682
43	Fla.	56,843	30,050	6,799	154	886	5,759	4,125	7,238	930	2,051	4,412	2,943	1,354	125	1,464	1,552	26,793
	East South Central:																	
44	Ky.	218,237	134,595	72,735	2,128	582	70,025	215	467	9,041	1,414	26,548	23,239	2,109	2,975	18,155	936	83,642
45	Tenn.	231,524	138,232	74,863	2,457	44,898	27,508	578	565	14,611	1,686	22,685	21,697	3,594	3,819	14,284	1,547	93,292
46	Ala.	211,361	118,143	87,881	870	75,245	11,766	767	474	2,554	2,042	9,284	12,910	5,799	459	6,652	2,231	93,218
47	Miss.	251,286	156,696	124,474	1,501	122,467	506	1,054	321	7,272	1,728	11,092	8,962	2,333	662	5,967	1,793	94,590
	West South Central:																	
48	Ark.	182,386	113,189	77,489	3,751	73,432	306	718	1,978	6,608	4,689	12,994	7,793	1,525	1,552	4,716	920	69,197
49	La.	124,022	70,473	52,998	4,474	42,579	5,945	892	2,159	3,157	643	6,223	3,795	2,323	170	1,302	606	53,549
50	Okla.	142,168	92,808	39,010	19,962	15,772	3,276	528	410	8,449	2,066	24,687	17,303	3,725	3,082	10,496	355	49,360
51	Tex.	331,416	226,693	131,348	17,057	106,633	7,658	3,169	1,872	9,669	8,149	47,905	23,051	5,818	2,879	14,354	1,530	104,723
	Mountain:																	
52	Mont.	35,074	29,999	11,230	10,370	.....	860	70	185	1,821	314	12,963	3,180	881	586	1,713	236	5,075
53	Idaho	40,311	32,388	11,601	7,133	.....	4,468	166	337	6,286	539	5,511	7,591	2,884	927	3,780	357	7,923
54	Wyo.	12,615	10,527	2,291	2,005	.....	286	5	5	822	128	5,696	1,455	455	201	799	125	2,088
55	Colo.	45,536	36,426	11,340	9,396	.....	1,944	1,039	971	3,135	1,168	12,290	6,076	2,127	792	3,157	407	9,110
56	N.Mex.	23,503	14,056	5,582	2,413	2,712	457	162	273	671	241	5,640	1,419	732	75	612	68	9,447
57	Ariz.	10,412	6,755	2,177	834	1,303	40	243	349	838	552	1,907	569	383	31	155	120	3,657
58	Utah	24,198	17,140	2,430	1,644	.....	786	456	576	3,641	2,162	4,201	3,410	1,289	389	1,732	264	7,058
59	Nev.	3,117	2,320	78	58	.....	20	5	.....	354	105	1,293	454	237	90	127	31	797
	Pacific:																	
60	Wash.	69,821	39,355	7,448	6,392	.....	1,056	1,400	6,048	10,535	4,420	4,646	3,147	1,208	667	1,272	1,711	30,466
61	Oreg.	59,747	34,404	5,198	3,562	.....	1,636	1,297	4,049	6,618	3,336	6,033	6,057	2,540	846	2,671	1,816	25,343
62	Calif.	137,030	99,164	12,915	5,771	5,673	1,471	4,779	33,622	13,466	14,427	10,306	6,521	4,420	402	1,699	3,128	37,866

[1]0.05 percent or less.
[2]Data for the District of Columbia not included in totals.

BY DIVISIONS AND STATES: 1950

only a sample of farms. See text]

Percent of all farms										Percent of commercial farms												
	Commercial farms, by type of farm (Percentages not shown for General and Miscellaneous)																	General—				
Commercial, total	Cash-grain	Cotton	Other field-crop	Vegetable	Fruit-and-nut	Dairy	Poultry	Livestock other than dairy and poultry	Other farms	Cash-grain	Cotton	Other field-crop	Vegetable	Fruit-and-nut	Dairy	Poultry	Livestock other than dairy and poultry	Primarily crop	Primarily livestock	Crop and livestock	Miscellaneous	
68.9	8.0	11.3	7.6	0.9	1.5	11.2	3.3	15.0	31.1	11.6	16.4	11.0	1.3	2.2	16.2	4.7	21.7	2.3	3.6	7.4	1.4	1
78.2	14.0	0.6	1.0	0.8	0.7	20.3	4.2	23.2	21.8	18.0	0.8	1.2	1.0	0.9	26.0	5.3	29.7	1.0	6.0	8.9	1.1	2
60.8	2.4	22.1	14.1	0.7	0.7	3.5	2.0	7.9	39.2	3.9	36.4	23.2	1.2	1.2	5.8	3.4	13.0	3.1	1.4	6.2	1.4	3
69.9	10.7	2.1	2.8	2.1	10.1	10.4	5.9	15.3	30.1	15.4	3.0	4.0	3.0	14.4	14.9	8.5	21.9	5.3	1.6	5.5	2.6	4
57.3	0.1	.....	5.9	1.6	1.9	26.9	12.7	2.1	42.7	0.2	.....	10.3	2.8	3.3	47.0	22.2	3.7	2.0	0.8	1.7	6.1	5
65.6	2.2	.....	1.6	2.5	1.9	34.7	10.4	3.9	34.4	3.4	.....	2.4	3.9	2.9	52.9	15.8	6.0	1.8	2.9	4.9	3.1	6
75.8	13.7	(1)	0.9	0.8	0.9	25.6	3.1	17.4	24.2	18.0	(1)	1.2	1.1	1.2	33.8	4.1	22.9	0.9	6.7	9.1	1.1	7
86.2	19.4	1.4	0.3	0.2	0.1	10.6	2.4	36.5	13.8	22.5	1.6	0.4	0.2	0.1	12.3	2.7	42.3	0.7	6.6	10.2	0.4	8
58.5	1.1	10.9	25.8	1.1	1.1	3.3	3.3	5.0	41.5	1.8	18.6	44.1	1.9	1.9	5.6	5.6	8.5	4.1	1.3	4.2	2.2	9
60.0	0.8	26.7	12.0	0.3	0.2	3.7	0.8	7.6	40.0	1.3	44.4	20.0	0.5	0.3	6.1	1.3	12.7	2.5	1.4	8.2	1.2	10
64.5	5.8	30.6	2.2	0.7	0.8	3.6	2.0	11.8	35.5	9.0	47.4	3.4	1.1	1.3	5.5	3.1	18.2	2.7	1.5	6.1	0.7	11
76.8	17.4	2.1	4.5	1.1	1.4	9.0	2.7	25.4	23.2	22.6	2.7	5.9	1.4	1.8	11.7	3.5	33.1	6.0	2.1	8.1	1.1	12
64.9	5.9	2.1	1.6	2.8	16.4	11.5	8.3	7.9	35.1	9.1	3.3	2.4	4.3	25.3	17.7	12.8	12.1	4.7	1.1	3.3	3.8	13
52.0	0.3	.....	13.8	1.1	1.9	16.5	9.2	1.9	48.0	0.6	.....	26.5	2.1	3.7	31.7	17.6	3.7	2.6	1.3	3.0	7.2	14
47.7	(1)	.....	0.7	0.5	1.6	22.4	15.5	1.9	52.3	0.1	.....	1.4	1.1	3.4	47.0	32.5	4.1	2.4	0.8	2.5	4.7	15
68.7	.....	.....	0.6	0.2	0.4	56.8	4.0	2.1	31.3	.....	.....	0.8	0.2	0.6	82.7	5.8	3.0	1.7	0.7	1.1	3.3	16
59.3	.....	.....	3.7	3.4	3.4	20.3	18.9	2.5	40.7	.....	.....	6.2	5.6	5.8	34.3	31.9	4.3	1.6	0.5	1.2	8.7	17
60.8	.....	.....	3.9	3.6	1.3	22.8	20.4	2.9	39.2	.....	.....	6.4	6.0	2.2	37.5	33.6	4.7	0.3	0.4	0.9	7.9	18
58.7	(1)	.....	5.1	2.4	1.8	24.7	17.8	2.1	41.3	0.1	.....	8.7	4.0	3.1	42.0	30.3	3.7	1.7	0.9	0.5	5.0	19
70.5	2.4	.....	1.4	2.9	2.8	44.2	7.4	2.7	29.5	3.4	.....	2.0	4.1	3.9	62.7	10.5	3.9	2.0	1.2	3.5	2.8	20
72.9	1.3	.....	3.5	11.7	3.5	16.3	26.5	2.2	27.1	1.8	.....	4.8	16.0	4.8	22.4	36.4	3.1	2.4	0.5	1.9	5.9	21
60.2	2.2	.....	1.4	0.7	0.9	29.7	10.2	5.2	39.8	3.7	.....	2.4	1.2	1.5	49.3	16.9	8.7	1.5	5.2	6.9	2.8	22
67.6	10.9	.....	1.4	0.7	0.7	16.3	3.8	17.2	32.4	16.1	.....	2.1	1.0	1.0	24.2	5.6	25.5	0.9	10.3	11.8	1.4	23
73.9	13.5	.....	1.0	0.4	0.3	9.6	4.1	27.8	26.1	18.2	.....	1.4	0.5	0.4	13.0	5.5	37.6	0.6	10.4	11.6	0.8	24
82.4	30.8	0.1	0.1	0.7	0.4	8.1	2.5	26.2	17.6	37.4	0.1	0.1	0.8	0.5	9.9	3.0	31.8	0.6	4.7	10.5	0.8	25
68.7	9.6	.....	1.3	1.7	3.0	29.4	3.4	7.0	31.3	14.0	.....	1.9	2.4	4.4	42.9	4.9	10.2	1.9	5.6	10.4	1.5	26
86.5	0.9	.....	0.8	0.7	0.4	69.1	1.7	6.7	13.5	1.1	.....	0.9	0.8	0.4	79.9	1.9	7.8	0.9	3.2	2.1	1.0	27
87.8	13.9	.....	0.5	0.3	0.1	28.0	3.5	19.8	12.2	15.8	.....	0.6	0.4	0.1	31.9	4.0	22.6	0.8	11.6	11.7	0.6	28
92.4	12.9	.....	(1)	0.2	0.1	3.9	2.0	59.2	7.6	14.0	.....	(1)	0.2	0.1	4.2	2.1	64.1	0.3	6.1	8.7	0.3	29
71.6	5.6	5.8	0.2	0.2	0.3	12.9	3.0	34.0	28.4	7.9	8.1	0.3	0.3	0.4	18.1	4.2	47.4	1.0	6.1	5.7	0.4	30
95.9	59.9	.....	1.1	(1)	(1)	3.9	0.4	15.6	4.1	62.4	.....	1.1	(1)	(1)	4.1	0.4	16.2	0.5	2.2	12.8	0.1	31
94.6	20.6	.....	0.1	0.1	(1)	2.9	1.3	52.1	5.4	21.8	.....	0.2	0.1	(1)	3.1	1.3	55.1	0.7	5.1	12.5	0.1	32
93.2	30.9	.....	0.6	0.1	0.1	2.7	1.8	40.3	6.8	33.1	.....	0.7	0.1	0.1	2.9	1.9	43.3	1.0	4.6	12.1	0.3	33
85.5	31.2	.....	0.1	0.2	0.1	6.6	2.2	27.9	14.5	36.5	.....	0.1	0.2	0.1	7.7	2.6	32.7	0.9	6.2	12.7	0.3	34
74.6	8.2	.....	0.1	4.3	0.3	16.5	33.1	3.3	25.4	11.0	.....	0.2	5.8	0.3	22.1	44.4	4.5	2.2	2.2	6.9	0.4	35
65.4	3.9	.....	13.8	3.2	0.6	18.9	9.9	6.0	34.6	5.9	.....	21.1	5.0	1.0	28.9	15.2	9.2	2.3	3.3	6.4	1.8	36
57.1	.....	.....	.....	.....	7.1	.....	3.6	3.6	42.9	.....	.....	.....	.....	12.5	.....	6.3	6.3	.....	.....	.....	75.0	37
51.8	1.6	0.2	23.1	0.6	0.6	5.4	3.9	9.1	48.2	3.1	0.5	44.5	1.1	1.2	10.5	7.6	17.5	2.1	3.5	6.4	2.0	38
28.7	0.4	.....	1.5	0.1	0.5	5.3	4.1	12.2	71.3	1.4	.....	5.3	0.5	1.7	18.6	14.3	42.7	1.0	7.4	4.0	3.1	39
67.1	1.1	7.4	46.9	0.5	0.3	1.8	1.9	2.2	32.9	1.6	11.1	69.8	0.7	0.4	2.7	2.8	3.2	2.8	0.5	2.9	1.4	40
60.5	0.8	28.9	19.8	0.8	0.5	1.1	1.1	2.2	39.5	1.4	47.7	32.7	1.4	0.8	1.9	1.8	3.6	4.2	0.3	2.9	1.3	41
61.8	0.5	21.0	19.2	0.9	0.2	1.5	3.7	4.1	38.2	0.9	34.0	31.1	1.4	0.4	2.4	6.0	6.6	8.5	0.4	4.9	3.4	42
52.9	0.3	1.6	10.1	7.3	12.7	1.6	3.6	7.8	47.1	0.5	2.9	19.2	13.7	24.1	3.1	6.8	14.7	4.5	0.4	4.9	5.2	43
61.7	1.0	0.3	32.1	0.1	0.2	4.1	0.6	12.2	38.3	1.6	0.4	52.0	0.2	0.3	6.7	1.1	19.7	1.6	2.2	13.5	0.7	44
59.7	1.1	19.4	11.9	0.2	0.2	6.3	0.7	9.8	40.3	1.8	32.5	19.9	0.4	0.4	10.6	1.2	16.4	2.6	2.8	10.3	1.1	45
55.9	0.4	35.6	5.6	0.4	0.2	1.2	1.0	4.4	44.1	0.7	63.7	10.0	0.6	0.4	2.2	1.7	7.9	4.9	0.4	5.6	1.9	46
62.4	0.6	48.7	0.2	0.4	0.1	2.9	0.7	4.4	37.6	1.0	78.2	0.3	0.7	0.2	4.6	1.1	7.1	1.5	0.4	3.8	1.1	47
62.1	2.1	40.3	0.2	0.4	1.1	3.6	2.6	7.1	37.9	3.3	64.9	0.3	0.6	1.7	5.8	4.1	11.5	1.3	1.4	4.2	0.8	48
56.8	3.6	34.3	4.8	0.7	1.7	2.5	0.5	5.0	43.2	6.3	60.4	8.4	1.3	3.1	4.5	0.9	8.8	3.3	0.2	1.8	0.9	49
65.3	14.0	11.1	2.3	0.4	0.3	5.9	1.5	17.4	34.7	21.5	17.0	3.5	0.6	0.4	9.1	2.2	26.6	4.0	3.3	11.3	0.4	50
68.4	5.1	32.2	2.3	1.0	0.6	2.9	2.5	14.5	31.6	7.5	47.0	3.4	1.4	0.8	4.3	3.6	21.1	2.6	1.3	6.3	0.7	51
85.5	29.6	.....	2.5	0.2	0.5	5.2	0.9	37.0	14.5	34.6	.....	2.9	0.2	0.6	6.1	1.0	43.2	2.9	2.0	5.7	0.8	52
80.3	17.7	.....	11.1	0.4	0.8	15.6	1.3	13.7	19.7	22.0	.....	13.8	0.5	1.0	19.4	1.7	17.0	8.9	2.9	11.7	1.1	53
83.4	15.9	.....	2.3	(1)	(1)	6.5	1.0	45.2	16.6	19.0	.....	2.7	(1)	(1)	7.8	1.2	54.1	4.3	1.9	7.6	1.2	54
80.0	20.6	.....	4.3	2.3	2.1	6.9	2.6	27.0	20.0	25.8	.....	5.3	2.9	2.7	8.6	3.2	33.7	5.8	2.2	8.7	1.1	55
59.8	10.3	11.5	1.9	0.7	1.2	2.9	1.0	24.0	40.2	17.2	19.3	3.3	1.2	1.9	4.8	1.7	40.1	5.2	0.5	4.4	0.5	56
64.9	8.0	12.5	0.4	2.3	3.4	8.0	5.3	18.3	35.1	12.3	19.3	0.6	3.6	5.2	12.4	8.2	28.2	5.7	0.5	2.3	1.8	57
70.8	6.8	.....	3.2	1.9	2.4	15.0	8.9	17.4	29.2	9.6	.....	4.6	2.7	3.4	21.2	12.6	24.5	7.5	2.3	10.1	1.5	58
74.4	1.9	.....	0.6	0.2	.....	11.4	3.4	41.5	25.6	2.5	.....	0.9	0.2	.....	15.3	4.5	55.7	10.2	3.9	5.5	1.3	59
56.4	9.2	.....	1.5	2.0	8.7	15.1	6.3	6.7	43.6	16.2	.....	2.7	3.6	15.4	26.8	11.2	11.8	3.1	1.7	3.2	4.3	60
57.6	6.0	.....	2.7	2.2	6.8	11.1	5.6	10.1	42.4	10.4	.....	4.8	3.8	11.8	19.2	9.7	17.5	7.4	2.5	7.8	5.3	61
72.4	4.2	4.1	1.1	3.5	24.5	9.8	10.5	7.5	27.6	5.8	5.7	1.5	4.8	33.9	13.6	14.5	10.4	4.5	0.4	1.7	3.2	62

Table 3.—AVERAGE VALUE OF LAND AND BUILDINGS PER FARM AND PER

[Data are based on reports for

	Region, division, and State	Average value of land and buildings per farm (dollars)															Proportion of farms reporting value		
		All farms	Commercial farms, by type of farm													Other farms	All farms	Commercial farms	Other farms
			Commercial, total	Cash-grain	Cotton	Other field-crop	Vegetable	Fruit-and-nut	Dairy	Poultry	Livestock other than dairy and poultry	General— Primarily crop	General— Primarily livestock	General— Crop and livestock	Miscellaneous				
1	U.S.....	13,911	17,696	31,844	8,690	7,997	21,349	32,918	13,914	10,518	24,656	18,833	14,174	17,985	18,552	5,406	87	88	87
2	The North..	17,152	20,064	29,677	11,620	18,766	17,060	17,954	12,835	10,711	23,163	18,948	15,126	21,424	20,082	6,435	88	88	86
3	The South..	8,495	11,248	30,534	7,747	6,437	10,397	29,910	14,070	7,716	22,105	11,637	9,054	10,803	14,878	4,309	87	87	87
4	The West...	28,807	36,486	47,398	60,323	34,098	50,002	39,498	23,833	15,301	43,463	39,722	17,030	27,102	25,214	10,715	88	88	87
	Geo. Div.																		
5	N.E.....	11,470	14,270	5,886	.....	18,571	16,412	18,449	14,024	11,488	13,920	14,088	14,465	12,448	16,784	7,752	85	85	86
6	M.A.....	11,736	13,963	13,104	.....	23,546	18,336	21,099	12,653	12,676	13,739	15,925	13,517	14,736	24,999	7,527	87	86	87
7	E.N.C...	16,864	20,126	34,040	3,419	12,164	16,247	16,729	13,469	9,441	22,983	16,764	14,987	20,902	19,788	6,421	87	87	86
8	W.N.C...	19,561	21,745	27,555	11,702	28,818	15,339	10,549	11,352	9,017	23,588	23,630	15,403	22,606	15,195	5,189	89	90	85
9	S.A.....	7,216	9,009	14,090	4,502	6,238	11,924	42,596	17,694	7,961	16,466	9,905	8,958	10,858	15,658	4,695	86	86	87
10	E.S.C...	5,559	7,000	11,960	4,365	6,199	5,307	11,163	11,256	6,044	13,047	8,487	8,322	8,792	13,020	3,397	87	87	87
11	W.S.C...	13,430	18,221	36,649	12,533	10,708	9,857	15,769	13,366	7,952	31,590	17,800	9,874	13,610	15,694	4,583	88	88	87
12	Mt.....	26,492	31,343	32,726	53,308	24,498	26,733	22,706	18,185	14,333	41,121	27,025	16,853	23,555	19,821	9,633	88	89	85
13	Pac.....	30,514	41,033	80,883	65,345	55,212	56,961	40,549	27,120	15,522	49,061	54,185	17,322	34,826	26,455	11,219	88	87	88
	N.E.																		
14	Maine...	7,570	10,249	4,691	.....	16,313	12,900	9,985	8,100	7,154	7,663	7,092	13,028	9,058	6,278	4,639	88	89	88
15	N.H.....	8,950	11,415	8,500	.....	11,146	10,590	16,863	11,918	9,773	11,773	8,768	6,278	12,905	14,728	6,700	87	87	87
16	Vt.....	10,309	12,064	.....	.....	10,461	4,600	22,535	12,307	8,436	12,979	18,083	7,156	8,056	10,011	6,485	88	88	89
17	Mass....	13,536	16,109	.....	.....	16,271	16,410	20,685	16,863	12,601	14,727	20,593	17,188	26,080	22,879	9,963	82	80	85
18	R.I.....	16,844	20,420	.....	.....	27,407	20,689	31,400	22,999	13,264	33,518	.....	.....	9,000	27,326	11,408	78	78	79
19	Conn....	20,023	24,104	20,000	.....	34,529	21,613	30,189	25,184	16,596	24,226	28,418	30,451	22,431	37,018	14,267	79	79	79
	M.A.																		
20	N.Y.....	11,841	13,513	11,337	.....	32,373	19,152	18,791	12,232	12,440	12,166	13,318	11,545	12,756	26,887	7,883	87	86	87
21	N.J.....	19,642	22,077	25,500	.....	26,151	17,272	23,861	26,289	19,925	21,969	20,883	24,426	15,853	30,070	12,956	84	84	83
22	Pa.....	10,361	12,795	13,568	.....	15,466	18,515	25,398	11,989	9,618	13,895	17,918	13,768	15,675	20,340	6,715	87	87	88
	E.N.C.																		
23	Ohio....	14,563	18,151	25,590	.....	9,906	15,672	16,880	13,732	10,485	19,345	19,785	15,358	21,022	25,887	7,056	87	87	86
24	Ind.....	16,518	20,349	27,528	.....	11,200	11,544	15,443	15,129	9,282	21,694	18,696	15,193	21,773	18,491	5,499	85	85	84
25	Ill.....	28,279	32,767	44,361	3,419	24,799	24,313	16,097	23,478	7,917	29,804	20,038	16,804	25,137	24,399	6,158	87	88	83
26	Mich....	10,932	12,913	15,511	.....	14,260	11,220	16,503	11,633	8,930	13,772	14,398	11,680	14,274	16,191	6,635	86	85	86
27	Wis.....	12,225	13,130	13,676	.....	13,848	22,061	20,216	12,579	10,456	16,644	13,887	14,535	16,007	13,376	6,265	90	90	88
	W.N.C.																		
28	Minn....	15,686	17,074	22,814	.....	31,583	17,268	12,494	11,087	9,749	21,089	15,324	16,050	20,956	12,543	5,278	91	92	88
29	Iowa....	27,563	29,128	35,473	.....	38,361	16,327	9,318	19,205	11,750	29,331	22,899	20,772	32,467	22,571	6,778	89	89	82
30	Mo.....	9,781	11,968	19,574	11,703	8,433	12,813	9,860	7,921	6,244	12,901	17,823	8,783	14,095	12,664	4,215	88	88	87
31	N.Dak...	18,011	18,515	19,326	.....	40,634	2,000	8,500	11,094	7,616	18,487	31,929	12,438	16,032	8,009	5,226	93	93	87
32	S.Dak...	20,740	21,498	21,632	.....	24,383	9,968	3,500	15,049	8,329	22,909	14,547	15,711	20,658	21,971	6,799	91	92	87
33	Nebr....	25,939	27,212	29,452	.....	28,366	16,717	13,200	18,542	11,081	28,513	28,161	17,490	24,302	23,029	6,671	87	88	80
34	Kans....	24,738	27,553	36,684	.....	25,976	14,188	11,013	14,883	9,621	26,115	40,466	13,639	22,568	12,220	6,494	88	89	81
	S.A.																		
35	Del.....	12,561	14,085	13,016	.....	30,000	12,997	10,872	20,805	10,660	24,083	14,808	7,663	12,296	30,976	8,365	76	74	79
36	Md.....	14,163	17,220	18,907	.....	13,657	12,029	20,029	19,758	11,300	24,682	15,148	13,286	21,294	29,449	8,400	85	85	85
37	D.C.[1]...	48,871	32,259	.....	.....	.....	(*)	.....	.....	(*)	(*)	.....	.....	.....	(*)	74,545	100	(*)	(*)
38	Va.....	8,447	11,454	16,411	3,260	5,862	11,349	31,011	19,415	9,301	19,214	12,280	9,986	11,299	18,777	5,220	88	88	88
39	W.Va....	5,793	9,706	16,150	.....	4,800	13,036	35,711	10,953	6,998	10,303	9,959	5,978	7,835	8,457	4,208	89	89	89
40	N.C.....	6,486	7,337	12,114	5,667	6,509	5,951	13,174	16,871	7,078	13,464	10,642	8,928	9,785	10,692	4,727	85	86	85
41	S.C.....	5,614	6,473	13,609	4,564	5,270	8,129	21,277	19,875	9,075	16,385	10,942	8,548	11,802	15,821	4,293	87	87	87
42	Ga.....	5,323	6,236	8,811	3,926	5,232	4,525	19,762	13,053	4,907	11,848	8,528	6,748	9,071	14,514	3,850	87	87	87
43	Fla.....	15,437	24,522	13,401	3,438	8,121	18,199	52,594	32,819	9,657	30,908	9,895	11,107	10,059	23,689	5,503	85	84	86
	E.S.C.																		
44	Ky.....	7,148	9,558	14,149	8,473	6,833	10,094	7,420	12,919	6,270	14,584	12,420	7,832	9,895	31,250	3,301	87	87	87
45	Tenn....	6,123	7,520	10,669	5,008	5,229	9,644	7,414	10,856	7,069	11,182	10,192	8,812	9,052	9,062	4,087	86	85	87
46	Ala.....	4,637	5,880	8,818	4,375	4,820	3,890	9,088	16,009	6,126	13,499	6,471	8,970	7,712	10,870	3,040	86	87	86
47	Miss....	4,448	5,228	12,720	4,109	3,999	3,086	25,947	8,353	4,823	12,759	7,430	7,334	6,053	9,510	3,152	88	88	88
	W.S.C.																		
48	Ark.....	6,054	7,705	23,940	7,044	4,449	4,920	7,139	6,644	6,154	8,272	12,376	5,154	6,896	8,184	3,353	89	89	89
49	La.....	6,983	9,145	29,645	4,732	15,564	7,130	6,767	11,676	7,284	18,198	7,270	9,950	10,105	15,316	4,107	86	87	86
50	Okla....	13,010	17,598	32,499	11,257	5,998	10,936	9,908	11,276	6,844	16,686	18,722	9,996	14,050	14,603	4,171	90	90	88
51	Tex.....	20,156	26,600	46,440	19,565	9,302	11,625	38,490	20,543	9,399	47,719	22,819	12,411	15,828	21,390	5,872	87	88	86
	Mt.																		
52	Mont....	27,682	30,797	32,186	.....	20,154	14,993	12,397	17,339	10,952	35,660	22,727	15,289	23,835	15,446	8,641	91	91	88
53	Idaho...	22,471	26,107	39,845	.....	24,030	20,027	17,324	14,063	13,911	28,970	26,414	17,722	23,434	13,103	7,245	90	91	88
54	Wyo.....	33,284	38,034	21,976	.....	22,049	16,000	8,000	23,017	15,434	51,975	23,335	14,495	22,110	15,412	9,097	88	88	87
55	Colo....	26,129	29,964	32,493	.....	31,538	16,564	15,852	17,869	13,773	38,379	23,928	15,533	24,081	27,378	10,324	88	88	86
56	N.Mex...	26,868	39,145	25,225	39,539	13,248	12,514	21,684	27,597	18,497	56,417	24,349	12,666	24,369	14,853	7,177	84	86	80
57	Ariz....	47,138	59,092	40,505	84,121	66,699	97,157	52,084	29,682	11,588	71,738	80,213	32,293	49,132	25,411	23,130	82	84	78
58	Utah....	19,094	23,209	26,963	.....	21,541	19,842	25,709	19,320	15,508	31,401	21,784	20,689	20,682	21,140	8,826	91	91	89
59	Nev.....	36,046	43,599	24,478	.....	22,333	30,000	.....	28,858	13,040	55,470	42,318	15,925	25,518	38,000	12,750	87	89	84
	Pac.																		
60	Wash....	20,693	30,524	84,089	.....	39,175	19,767	23,601	18,669	11,895	25,611	25,342	12,599	20,496	16,741	8,022	88	88	88
61	Oreg....	19,918	28,161	56,677	.....	35,393	29,419	20,739	20,998	13,930	33,336	36,090	16,669	25,767	16,699	8,853	90	89	90
62	Calif...	40,427	49,899	92,707	65,345	91,214	76,267	46,266	36,740	17,030	69,807	72,858	26,442	59,206	38,583	15,520	86	86	86

*Not available.

[1]Data for the District of Columbia not included in totals.

ACRE, BY TYPE OF FARM, BY DIVISIONS AND STATES: 1950

only a sample of farms. See text]

Average value of land and buildings per acre (dollars)															Proportion of land in farms for which value was reported			
	Commercial farms, by type of farm																	
										General—								
All farms	Commercial, total	Cash-grain	Cotton	Other field-crop	Vegetable	Fruit-and-nut	Dairy	Poultry	Livestock other than dairy and poultry	Primarily crop	Primarily livestock	Crop and livestock	Miscellaneous	Other farms	All farms	Commercial farms	Other farms	
66.75	65.10	79.54	81.50	86.74	187.16	359.88	86.60	142.74	40.51	80.38	85.80	77.67	90.39	82.09	85	87	69	1
86.94	85.43	91.21	136.20	107.24	210.81	169.64	81.26	154.62	75.16	79.07	93.03	89.86	211.84	109.18	89	89	85	2
58.30	56.13	74.14	75.20	76.78	77.90	196.19	80.57	84.67	32.70	60.67	59.86	57.62	49.13	69.52	85	86	84	3
46.51	44.11	54.55	173.28	177.97	370.27	632.50	149.00	280.24	16.16	112.49	60.85	65.64	137.88	82.60	77	84	36	4
93.73	88.63	47.76	.....	104.15	221.71	106.16	68.68	186.65	77.29	74.82	77.03	56.86	113.82	109.08	85	86	85	5
109.08	103.50	98.55	.....	177.38	222.70	206.50	75.07	224.76	99.59	118.64	109.90	113.48	379.60	134.49	86	86	86	6
131.46	131.28	175.95	63.95	85.60	200.83	175.05	95.56	150.32	136.07	115.86	114.97	129.45	251.77	133.30	88	88	86	7
67.08	66.99	66.83	136.65	91.78	189.45	122.13	65.84	91.11	63.35	58.80	80.50	74.62	121.09	89.82	90	90	84	8
70.50	67.35	72.18	53.12	81.48	76.17	227.44	90.68	90.17	41.88	51.54	66.22	56.65	47.42	80.67	83	83	83	9
65.28	66.17	76.16	64.95	73.61	76.88	64.54	80.96	81.18	59.79	61.27	68.46	65.55	47.87	62.69	84	84	85	10
50.12	48.72	74.22	85.32	58.35	82.79	167.80	69.18	76.40	27.37	72.51	50.41	52.37	60.77	63.44	87	87	84	11
23.97	23.46	38.54	144.99	135.86	157.22	328.98	91.16	113.47	13.10	68.25	51.60	53.94	70.13	31.74	76	84	30	12
116.89	108.87	88.47	195.56	255.15	457.26	653.62	198.03	405.62	30.38	178.08	85.56	96.45	165.44	230.83	82	83	72	13
54.06	54.64	37.28	.....	76.20	90.54	35.39	40.97	82.42	39.58	34.49	71.91	40.06	25.95	52.70	89	89	89	14
72.68	67.31	141.67	.....	52.82	101.03	85.19	53.81	133.71	55.91	59.79	20.63	48.02	73.22	82.98	83	84	83	15
55.80	52.27	.....	.....	42.70	57.50	64.74	51.26	91.08	56.28	69.95	52.72	33.30	44.81	76.80	88	88	87	16
187.89	176.12	.....	.....	254.92	344.59	230.30	111.61	299.04	117.65	137.94	86.48	164.35	549.95	221.05	80	80	79	17
229.98	222.45	.....	.....	171.71	777.77	186.46	167.68	269.51	195.08	.....	.....	187.50	1,090.87	253.34	77	79	71	18
248.33	229.22	133.33	.....	432.49	405.72	350.14	157.35	345.37	166.62	252.10	170.56	239.61	794.79	309.90	77	77	76	19
91.97	86.26	82.99	.....	200.95	245.75	201.97	65.41	189.27	82.92	101.76	78.30	85.09	371.55	125.73	86	86	86	20
294.64	274.58	169.71	.....	216.67	213.80	203.44	168.23	710.87	273.31	187.88	239.97	173.46	964.43	447.80	80	81	74	21
107.53	103.04	106.04	.....	134.50	183.47	218.27	81.99	152.36	100.81	122.28	116.73	128.64	265.50	122.81	87	87	87	22
136.81	134.33	157.18	.....	89.49	269.88	187.33	108.32	170.17	125.49	165.42	126.98	145.61	561.80	151.92	87	87	88	23
137.09	137.09	143.72	.....	86.50	153.00	168.75	125.33	144.04	139.65	131.61	123.14	135.83	280.95	137.01	87	87	85	24
174.59	175.19	201.17	63.95	154.26	294.49	131.81	162.32	155.45	158.72	119.05	125.29	136.96	566.97	160.08	89	89	86	25
98.47	94.67	116.37	.....	83.67	168.87	190.06	80.30	137.54	85.68	99.51	88.83	93.79	156.59	118.56	85	85	86	26
88.71	88.23	89.21	.....	76.82	159.36	135.36	86.56	134.69	88.10	90.76	86.21	96.81	107.62	96.03	90	90	87	27
84.21	84.80	83.04	.....	87.14	150.37	222.66	67.49	92.27	102.29	56.09	88.68	87.46	99.08	72.01	92	93	90	28
160.98	160.46	176.36	.....	205.84	187.21	361.84	135.60	188.79	157.12	130.84	149.35	168.38	441.56	198.08	90	90	84	29
63.73	64.28	83.58	136.65	85.68	298.81	88.07	52.54	62.77	59.13	89.64	55.16	66.27	60.46	60.05	88	88	87	30
28.89	28.86	31.72	.....	75.49	100.00	566.67	25.72	45.41	19.99	56.49	26.44	27.82	128.24	32.14	92	92	71	31
31.40	31.62	42.77	.....	49.80	110.45	583.33	42.93	76.82	26.26	23.78	51.22	46.74	126.70	22.36	90	90	71	32
57.58	57.19	81.25	.....	169.98	216.16	272.93	90.44	85.24	42.07	61.70	78.28	80.05	265.12	99.38	89	89	86	33
66.21	65.44	73.42	.....	118.25	254.07	128.50	75.79	92.49	54.59	49.77	62.92	68.03	164.32	97.54	89	89	84	34
115.01	107.46	78.26	.....	121.95	76.50	76.79	117.18	125.39	116.36	108.76	56.50	79.77	448.62	170.51	72	71	80	35
124.75	115.65	92.18	.....	121.72	102.48	105.91	109.07	143.52	132.96	89.94	91.83	110.78	229.34	179.20	85	86	82	36
3,688.41	3,283.83	.....	.....	.....	(*)	.....	.....	(*)	(*)	.....	.....	.....	(*)	4,019.61	29	(*)	(*)	37
82.33	77.18	73.55	45.47	61.91	109.06	135.59	98.16	104.24	76.43	69.94	75.27	66.84	86.84	97.66	87	87	88	38
58.74	52.60	90.58	.....	43.47	113.25	147.91	70.95	51.58	44.22	67.43	43.30	45.81	53.99	65.92	88	87	88	39
98.71	98.25	75.04	85.77	109.17	92.87	91.30	107.51	93.74	81.29	79.62	74.13	73.76	65.93	100.20	83	84	82	40
69.61	67.07	65.98	59.87	104.95	62.95	114.18	73.54	67.86	51.48	51.60	59.31	52.69	52.44	76.30	82	82	82	41
43.25	40.47	42.50	38.57	45.10	49.33	53.31	46.25	58.87	37.49	40.38	49.06	37.21	29.70	52.68	82	82	81	42
57.61	54.03	47.19	38.17	41.71	73.87	310.13	102.29	206.01	16.19	37.56	61.96	38.34	51.41	85.15	78	77	83	43
80.77	84.76	78.13	141.70	80.24	186.28	88.94	105.78	92.37	86.60	83.70	71.07	78.49	165.56	66.32	86	86	86	44
77.23	74.33	84.01	71.70	74.20	129.37	87.01	87.56	95.09	68.17	77.83	73.68	74.78	60.57	86.24	85	85	86	45
48.91	47.95	66.02	57.10	44.50	52.47	52.88	65.68	80.29	34.57	50.51	48.48	43.20	28.50	51.46	83	83	82	46
55.91	57.25	69.19	67.83	34.35	47.07	57.47	54.99	62.10	42.35	44.51	53.32	43.14	33.15	52.53	84	84	85	47
60.21	64.51	70.31	84.01	46.36	53.51	64.43	46.97	71.77	36.60	64.62	38.48	42.61	37.13	48.16	87	87	87	48
82.47	80.87	103.40	78.11	99.62	130.53	129.56	82.26	92.48	55.99	99.77	52.09	72.62	64.04	87.60	81	81	81	49
51.42	51.71	75.11	55.84	30.23	68.80	75.07	54.14	70.67	33.57	67.08	47.31	49.22	131.49	49.16	90	90	89	50
46.16	44.54	70.54	90.67	46.17	84.79	331.20	88.02	78.87	25.56	74.44	57.84	55.66	66.53	72.59	86	87	82	51
17.07	16.71	25.92	.....	81.17	221.41	482.79	60.66	65.53	11.72	27.88	33.36	26.39	34.98	31.65	87	88	57	52
72.31	71.35	80.01	.....	188.74	296.44	220.65	133.75	147.05	30.19	130.89	70.95	110.97	54.47	90.73	85	86	74	53
13.64	13.27	31.03	.....	90.15	200.00	86.02	59.09	36.16	10.78	33.96	36.25	39.19	68.56	34.10	78	86	14	54
32.56	31.10	38.78	.....	113.09	212.44	345.15	57.80	98.18	20.85	53.98	43.09	49.26	117.34	73.89	84	85	61	55
16.26	15.44	33.18	162.96	46.65	148.65	141.32	52.68	60.86	9.52	51.75	33.97	31.58	14.58	30.35	69	78	22	56
18.00	20.61	207.07	129.92	173.57	110.72	1,121.70	192.36	215.90	7.60	156.98	85.94	81.48	286.36	10.92	56	82	30	57
47.52	43.24	49.47	.....	220.31	410.46	302.17	142.20	140.31	19.42	95.74	86.59	110.66	565.75	135.24	81	87	36	58
21.68	20.23	83.06	.....	421.38	17.65	.....	174.70	346.35	15.66	56.60	123.21	46.12	27.14	87.16	65	74	9	59
87.17	78.77	73.53	.....	256.26	302.74	442.64	153.08	276.53	22.90	111.98	66.11	76.82	114.12	182.93	83	84	68	60
62.83	54.77	60.09	.....	206.94	256.87	323.26	165.72	207.05	19.19	113.17	97.13	77.53	71.81	168.92	84	85	71	61
163.01	154.32	146.33	195.56	285.43	523.92	729.61	239.01	569.15	39.17	229.78	91.69	125.08	324.52	311.30	81	82	77	62

Table 4.—LAND IN FARMS, BY

[Data are based on reports for

	Region, division, and State	Land in all farms (acres)	Land in commercial farms, by type of farm (acres): Commercial farms, total	Cash-grain	Cotton	Other field-crop	Vegetable	Fruit-and-nut	Dairy	Poultry	Livestock other than dairy and poultry	General—primarily crop
1	**United States**	1,159,789,020	1,021,354,502	172,573,751	65,992,958	38,116,666	5,411,947	7,908,334	97,189,798	12,768,082	504,186,209	20,930,094
2	The North	441,225,732	411,888,214	102,674,134	1,165,942	3,733,995	1,468,011	1,799,474	72,898,328	6,360,836	161,246,291	4,248,878
3	The South	394,237,903	329,274,606	26,154,983	61,362,320	31,802,991	2,597,655	3,103,184	16,429,957	4,899,198	143,141,011	10,244,927
4	The West	324,325,385	280,191,682	43,744,634	3,464,696	2,579,680	1,346,281	3,005,676	7,861,513	1,508,048	199,798,907	6,436,289
	Geographic Divisions:											
5	New England	12,601,397	9,441,060	13,180	.....	1,072,877	106,900	333,177	5,668,618	827,412	398,888	218,246
6	Middle Atlantic	32,040,822	26,274,997	877,494	.....	611,443	636,062	584,207	17,399,092	1,712,399	1,626,574	506,303
7	East North Central	112,316,663	102,115,343	23,150,851	8,226	1,103,348	575,770	778,525	32,023,161	1,626,775	25,781,743	899,822
8	West North Central	284,266,850	274,056,814	78,632,609	1,157,716	946,327	149,279	103,565	17,807,457	2,194,250	133,439,086	2,624,507
9	South Atlantic	102,413,182	78,398,213	2,083,623	9,048,159	19,322,523	1,719,194	2,178,954	6,234,795	2,792,009	20,207,366	4,850,158
10	East South Central	79,875,339	59,566,748	1,109,591	16,747,375	9,245,209	187,247	304,438	4,709,563	510,022	15,750,874	1,966,579
11	West South Central	211,949,382	191,309,645	22,961,769	35,566,786	3,235,259	691,214	619,792	5,485,599	1,597,167	107,182,771	3,428,190
12	Mountain	250,257,848	211,657,190	29,085,225	1,626,774	1,658,614	362,627	199,575	3,535,375	652,881	163,661,461	3,889,375
13	Pacific	74,067,537	68,534,492	14,659,409	1,837,922	921,066	983,654	2,806,101	4,326,138	855,167	36,137,446	2,546,914
	New England:											
14	Maine	4,213,183	2,950,943	12,130	.....	895,028	45,250	160,859	986,080	249,688	115,007	83,635
15	New Hampshire	1,722,019	1,130,154	300	.....	18,247	6,925	46,734	684,511	166,228	57,200	27,350
16	Vermont	3,536,756	3,025,460	.....	.....	27,380	2,050	21,826	2,600,467	70,970	91,589	59,231
17	Massachusetts	1,641,697	1,208,488	.....	.....	57,690	32,515	71,065	688,986	175,236	70,636	30,535
18	Rhode Island	194,218	143,098	.....	.....	13,147	2,445	5,130	78,335	25,571	12,370	110
19	Connecticut	1,293,524	982,917	750	.....	61,385	17,715	27,563	630,239	139,719	52,086	17,385
	Middle Atlantic:											
20	New York	16,127,010	13,797,887	407,725	.....	272,829	283,687	327,395	10,355,154	596,806	509,942	259,735
21	New Jersey	1,734,938	1,518,863	48,262	.....	105,600	243,794	107,066	641,857	188,743	52,508	51,578
22	Pennsylvania	14,178,874	10,958,247	421,507	.....	233,014	108,581	149,746	6,402,081	926,850	1,064,124	194,990
	East North Central:											
23	Ohio	21,049,530	18,089,918	3,491,903	.....	308,333	83,501	126,738	4,142,634	446,127	5,282,131	142,925
24	Indiana	19,718,523	17,992,829	4,257,071	.....	205,850	46,887	45,903	1,920,270	414,184	7,104,343	112,397
25	Illinois	30,991,429	29,712,349	13,160,130	8,226	17,730	104,871	95,529	2,289,952	227,057	9,509,926	159,532
26	Michigan	17,302,432	14,557,470	1,998,359	.....	341,726	172,087	411,993	6,658,460	331,936	1,744,709	289,366
27	Wisconsin	23,254,749	21,762,777	243,388	.....	229,709	168,424	98,362	17,011,845	207,471	2,140,634	195,602
	West North Central:											
28	Minnesota	33,004,827	31,431,868	6,782,580	.....	321,846	81,797	11,950	8,213,639	641,496	7,252,827	340,153
29	Iowa	34,284,909	33,773,391	5,233,596	.....	12,625	27,011	3,045	1,099,808	238,777	22,336,351	98,034
30	Missouri	35,157,456	30,571,002	2,999,311	1,157,716	58,860	22,381	73,340	4,499,658	670,190	17,028,394	325,374
31	North Dakota	41,319,451	40,794,368	24,131,041	.....	365,501	100	75	1,089,885	40,995	9,642,356	182,425
32	South Dakota	44,586,538	43,242,698	6,864,428	.....	48,690	3,240	30	659,740	93,720	30,772,876	302,171
33	Nebraska	47,330,568	46,878,008	11,881,638	.....	116,840	4,915	3,330	567,373	223,435	28,926,756	509,263
34	Kansas	48,583,101	47,365,479	20,740,015	.....	21,965	9,835	11,795	1,677,354	285,637	17,479,526	867,087
	South Atlantic:											
35	Delaware	855,410	763,271	105,084	.....	1,315	54,824	5,035	232,955	212,472	51,846	16,345
36	Maryland	4,113,684	3,502,639	288,302	.....	547,551	139,520	46,260	1,236,313	277,879	427,639	96,560
37	District of Columbia[2]	1,265	69	.....	.....	.....	(*)	.....	.....	(*)	(*)	.....
38	Virginia	15,622,584	11,715,377	530,529	25,712	3,336,910	94,014	237,831	1,614,578	519,666	3,505,315	304,401
39	West Virginia	8,154,951	4,403,537	58,838	.....	140,587	13,930	105,834	689,765	446,338	2,376,158	42,275
40	North Carolina	19,426,054	14,779,837	553,139	1,400,959	8,179,150	92,894	114,875	847,423	425,136	1,078,923	758,641
41	South Carolina	11,918,968	8,649,692	262,830	3,162,782	1,419,080	165,521	111,011	418,671	206,645	1,063,583	803,583
42	Georgia	25,783,945	19,826,161	244,361	4,380,176	4,498,392	165,362	197,301	846,425	611,440	2,749,739	2,305,809
43	Florida	16,537,586	14,757,699	40,540	78,530	1,199,538	993,129	1,360,807	348,665	92,433	8,954,163	522,544
	East South Central:											
44	Kentucky	19,534,312	15,321,217	397,884	37,218	5,954,136	11,940	39,500	1,116,207	98,998	4,542,551	310,480
45	Tennessee	18,591,207	14,124,004	308,592	3,151,575	1,947,068	46,313	47,009	1,804,048	122,572	3,750,621	466,580
46	Alabama	20,931,188	15,167,442	122,745	5,896,264	1,288,443	54,841	85,846	642,582	152,877	3,886,517	789,560
47	Mississippi	20,818,632	14,954,085	280,370	7,662,318	55,562	74,153	132,083	1,146,726	135,575	3,571,185	399,959
	West South Central:											
48	Arkansas	18,867,915	13,927,676	1,419,041	6,316,577	28,599	66,172	225,519	943,833	403,810	3,025,140	291,562
49	Louisiana	11,200,024	8,542,259	1,349,288	2,709,122	1,015,155	51,173	115,664	468,627	48,357	2,210,895	186,852
50	Oklahoma	35,877,063	31,735,360	8,655,326	3,192,439	651,530	86,350	54,490	1,747,698	196,920	12,426,741	1,086,691
51	Texas	146,004,380	137,104,350	11,538,114	23,348,648	1,539,975	487,519	224,119	2,325,441	948,080	89,519,995	1,863,085
	Mountain:											
52	Montana	59,125,270	57,002,159	12,986,456	.....	246,628	4,740	4,590	530,543	48,078	40,467,954	767,617
53	Idaho	13,258,110	12,504,971	3,605,304	.....	584,020	11,075	26,525	665,925	46,510	5,831,711	592,972
54	Wyoming	34,402,935	30,846,432	1,479,084	.....	69,455	400	465	309,397	47,594	27,997,726	369,051
55	Colorado	38,104,324	36,320,216	8,038,330	.....	531,476	78,554	46,393	1,007,477	150,624	23,445,867	957,770
56	New Mexico	47,475,783	39,317,700	1,873,606	765,632	134,225	32,966	56,737	320,368	60,671	35,033,923	496,187
57	Arizona	40,026,931	19,982,036	161,335	861,142	14,370	203,522	17,110	129,015	35,535	18,210,276	215,525
58	Utah	10,854,289	9,702,370	922,625	.....	77,610	22,870	47,755	513,855	259,954	7,110,356	304,135
59	Nevada	7,010,206	5,981,306	18,485	.....	830	8,500	.....	58,795	3,915	5,563,648	186,118
	Pacific:											
60	Washington	17,706,301	15,968,478	7,496,160	.....	166,321	96,578	317,591	1,274,444	190,332	5,438,141	266,845
61	Oregon	20,275,572	18,582,380	3,394,607	.....	287,973	162,406	259,692	880,862	226,621	11,080,910	822,503
62	California	36,085,664	33,983,634	3,768,642	1,837,922	466,772	724,670	2,228,818	2,170,832	438,214	19,618,395	1,457,566

See footnotes at end of table.

TYPE OF FARM; BY DIVISIONS AND STATES: 1950

only a sample of farms. See text]

Land in commercial farms, by type of farm (acres)—Continued				Average acreage per farm (acres)															
General—					Commercial farms, by type of farm														
Primarily livestock	Crop and livestock	Miscellaneous	Land in other farms (acres)	All farms	Commercial, total	Cash-grain	Cotton	Other field-crop	Vegetable	Fruit-and-nut	Dairy	Poultry	Livestock other than dairy and poultry	General— Primarily crop	General— Primarily livestock	General— Crop and livestock	General— Miscellaneous	Other farms	
22,103,020	64,108,412	10,065,231	138,434,518	215.6	275.6	401.0	108.3	93.1	116.6	96.2	161.4	72.6	625.5	247.5	164.1	233.1	199.8	82.8	1
17,183,248	37,446,834	1,662,243	29,337,518	194.6	232.4	322.5	86.2	171.4	81.3	107.2	158.1	67.4	306.4	250.4	160.9	237.0	83.5	59.3	2
3,478,606	19,064,083	6,995,691	64,963,297	148.7	204.3	418.8	104.7	84.9	138.6	163.5	177.2	90.6	683.9	203.1	152.2	191.9	315.0	62.5	3
1,441,166	7,597,495	1,407,297	44,133,703	703.0	868.7	882.3	357.6	198.1	139.9	64.8	163.1	55.1	2,834.6	375.2	287.9	428.8	170.3	517.9	4
91,735	209,630	500,397	3,160,337	122.1	159.6	131.8	.....	175.7	65.1	169.6	204.1	63.0	181.0	188.0	186.1	211.3	139.2	71.8	5
710,180	1,256,907	354,336	5,765,825	108.1	135.2	133.8	.....	129.9	84.3	104.1	169.3	55.6	140.0	144.4	124.0	131.6	59.4	56.5	6
5,777,755	9,885,934	503,433	10,201,320	126.9	152.1	191.6	54.5	139.7	80.6	97.4	141.2	59.8	167.5	145.5	129.2	161.5	68.7	47.7	7
10,603,578	26,094,363	304,077	10,210,036	289.4	323.5	412.0	86.6	308.5	86.9	85.2	171.4	94.3	372.1	428.8	189.8	302.6	101.1	75.5	8
1,024,551	4,662,783	4,274,098	24,014,969	106.9	139.8	203.2	86.6	78.0	158.9	203.0	199.0	88.2	422.1	208.9	141.1	199.2	347.7	60.4	9
952,389	6,191,766	1,891,695	20,308,591	87.5	108.8	159.5	68.9	84.2	71.6	166.6	140.7	74.2	226.3	142.1	120.3	137.4	290.7	55.7	10
1,501,666	8,209,534	829,898	20,639,737	271.7	380.2	507.5	149.2	188.3	130.2	96.6	196.7	102.7	1,167.5	256.0	195.5	266.0	243.3	74.6	11
1,033,271	5,523,696	428,316	38,600,658	1,284.9	1,414.7	859.2	405.2	187.2	169.0	74.0	201.2	125.3	3,306.2	432.7	334.3	457.4	266.4	854.8	12
407,895	2,073,799	978,981	5,533,045	277.8	396.3	932.2	324.0	221.3	131.6	64.2	141.3	38.6	1722.1	311.8	213.0	367.6	147.1	59.1	13
37,210	103,685	262,371	1,262,240	138.7	186.9	134.8	.....	213.5	135.1	274.0	197.3	89.6	197.3	204.0	180.6	221.1	231.6	86.6	14
13,840	42,954	65,865	591,865	128.7	177.0	60.0	.....	209.7	98.9	213.4	227.9	80.0	220.8	178.8	276.8	265.1	219.6	84.6	15
13,675	35,585	102,687	511,296	185.7	231.3	.....	.....	246.7	68.3	294.9	240.3	93.3	234.2	262.1	151.9	250.6	236.6	85.8	16
11,230	22,346	48,249	433,209	73.9	91.7	.....	.....	70.7	43.7	93.3	152.6	41.7	125.9	144.0	184.1	141.4	42.2	48.0	17
2,535	595	2,860	51,120	74.5	90.3	.....	.....	128.9	25.7	146.6	131.7	48.1	164.9	22.0	422.5	39.7	22.9	50.1	18
13,245	4,465	18,365	310,607	83.0	107.4	150.0	.....	76.7	48.1	96.0	163.9	50.4	155.5	112.2	165.6	97.1	39.9	48.3	19
152,008	472,935	159,671	2,329,123	129.2	156.9	137.1	.....	154.6	78.5	95.0	187.7	64.4	149.7	145.9	147.6	152.9	65.7	63.3	20
9,105	36,755	33,595	216,075	70.0	84.1	147.6	.....	121.9	84.4	122.9	158.8	28.7	95.0	119.9	107.1	105.9	31.4	32.1	21
549,067	747,217	161,070	3,220,627	96.6	124.1	129.3	.....	112.2	104.0	115.7	147.0	62.0	138.9	150.5	119.0	122.3	65.4	55.1	22
1,669,090	2,312,406	84,130	2,959,612	105.7	134.4	161.0	.....	109.1	59.1	92.0	127.2	59.4	153.9	116.0	120.4	145.4	43.9	45.8	23
1,547,145	2,289,085	49,694	1,725,694	118.3	146.0	189.6	.....	121.0	71.7	89.0	119.6	60.8	153.5	146.5	121.3	160.8	50.5	39.7	24
995,872	3,095,152	48,372	1,279,080	158.8	184.7	218.7	54.5	159.7	80.9	126.7	144.3	47.3	186.1	172.8	133.1	183.1	37.2	37.2	25
781,813	1,684,812	142,209	2,744,962	111.3	136.2	133.5	.....	172.9	66.2	87.0	145.4	63.0	160.7	145.9	131.2	152.1	87.9	56.4	26
783,835	504,479	179,028	1,491,972	137.9	149.2	157.2	.....	179.3	142.2	160.7	146.0	73.4	188.8	153.1	168.5	163.0	118.6	65.6	27
3,287,256	4,383,426	114,898	1,572,959	184.3	199.9	273.0	.....	346.8	133.9	54.3	163.9	102.0	204.4	277.0	180.5	239.2	118.8	71.9	28
1,583,407	3,120,657	20,080	511,518	168.8	179.9	199.4	.....	203.6	86.0	23.4	139.1	59.4	185.7	183.2	133.3	192.1	40.3	33.1	29
1,614,270	2,001,161	120,347	4,586,454	152.9	185.7	231.9	86.6	159.8	47.8	113.7	151.3	96.0	218.0	207.0	159.8	212.5	164.6	70.2	30
651,225	4,686,550	4,215	525,083	632.7	651.1	617.0	.....	529.7	20.0	15.0	426.1	145.9	948.1	568.3	471.9	582.2	52.0	198.0	31
975,015	3,518,659	4,129	1,343,840	672.2	689.4	502.3	.....	495.8	81.0	6.0	341.7	112.6	889.8	682.1	303.6	449.8	44.4	372.8	32
999,935	3,624,881	19,642	452,560	441.6	469.1	359.1	.....	177.8	65.5	47.6	194.8	115.1	669.1	495.9	219.4	299.4	73.0	62.5	33
1,492,470	4,759,029	20,766	1,217,622	369.8	421.6	506.2	.....	226.4	48.0	84.2	192.8	97.5	476.3	872.3	214.7	333.2	56.3	64.0	34
15,920	65,048	2,427	92,139	114.8	137.4	172.0	.....	131.5	169.2	265.0	189.5	86.2	209.1	136.2	132.7	169.0	101.1	48.6	35
113,826	282,411	46,378	611,045	113.8	148.1	206.2	.....	109.7	118.9	199.4	181.1	77.2	196.3	179.8	145.0	186.2	110.7	48.9	36
.....	.....	(*)	1,196	45.2	4.3	.....	.....	.....	(*)	.....	.....	(*)	(*)	.....	.....	.....	(*)	99.7	37
368,189	851,199	327,033	3,907,207	103.6	150.0	221.8	70.3	95.9	109.8	244.2	197.6	87.9	255.9	181.9	135.8	171.3	206.6	53.7	38
248,600	167,721	113,491	3,751,414	100.2	188.7	174.6	.....	113.2	125.5	263.9	158.9	134.0	238.6	180.7	144.1	177.7	159.0	64.6	39
119,566	762,593	446,538	4,646,217	67.3	76.3	176.1	65.3	60.5	68.9	156.9	159.5	78.9	172.3	141.0	120.5	133.7	162.4	49.0	40
50,344	603,188	382,454	3,269,276	85.6	102.7	228.9	78.7	51.5	141.0	167.9	263.3	136.0	350.4	228.9	177.3	246.6	340.0	59.5	41
81,066	1,530,711	2,215,379	5,957,784	130.2	162.0	228.4	105.2	118.3	96.8	414.5	288.3	82.8	339.9	221.6	155.6	256.0	537.1	78.7	42
27,040	399,912	740,398	1,779,887	290.9	491.1	263.2	88.6	208.3	240.8	188.0	374.9	45.1	2,029.5	385.9	216.3	273.2	477.1	66.4	43
327,475	2,306,968	177,860	4,213,095	89.5	113.8	187.0	63.9	85.0	55.5	84.6	123.5	70.0	171.1	147.2	110.1	127.1	190.0	50.4	44
442,765	1,770,239	266,622	4,467,203	80.3	102.2	125.6	70.2	70.8	80.1	83.2	123.5	72.7	165.3	129.8	115.9	123.9	172.3	47.9	45
90,833	1,228,699	928,235	5,763,746	99.0	128.4	141.1	78.4	109.5	71.5	181.1	251.6	74.9	418.6	136.2	197.9	184.7	416.1	61.8	46
91,316	885,860	518,978	5,864,547	82.8	95.4	186.8	62.6	109.8	70.4	411.5	157.7	78.5	322.0	171.4	137.9	148.5	289.4	62.0	47
215,610	786,006	205,807	4,940,239	103.5	123.0	378.3	86.0	93.5	92.2	114.0	142.8	86.1	232.8	191.2	138.9	166.7	223.7	71.4	48
41,343	200,131	145,652	2,657,765	90.3	121.2	301.6	63.6	170.8	57.4	53.6	148.4	75.2	355.3	80.4	243.2	153.7	240.3	49.6	49
653,989	2,955,202	27,984	4,141,703	252.4	341.9	433.6	202.4	198.9	163.5	132.9	206.9	95.3	503.4	291.7	212.2	281.6	78.8	83.9	50
590,724	4,268,195	450,455	8,900,030	440.5	604.8	676.4	219.0	201.1	153.8	119.7	240.5	116.3	1,868.7	320.2	205.2	297.4	294.4	85.0	51
267,265	1,569,810	108,478	2,123,111	1,685.7	1,900.1	1,252.3	.....	286.8	67.7	24.8	291.3	153.1	3,121.8	871.3	456.1	916.4	459.7	418.3	52
225,540	835,522	79,867	753,139	328.9	386.1	505.4	.....	130.7	66.7	78.7	105.9	86.3	1,058.2	205.6	243.3	221.0	223.7	95.1	53
81,650	471,350	20,260	3,556,503	2,727.1	2,930.2	737.7	.....	242.8	80.0	93.0	376.4	371.8	4,915.3	811.1	406.2	589.9	162.1	1,703.3	54
319,253	1,665,488	78,984	1,784,108	836.8	942.2	855.5	.....	273.4	75.6	47.8	321.4	129.0	1,907.7	450.3	403.1	527.6	194.1	195.8	55
25,120	441,152	77,113	8,158,083	2,020.0	2,797.2	776.5	282.3	293.7	203.5	207.8	477.4	251.7	6,211.7	677.9	334.9	720.8	1,134.0	863.6	56
11,649	114,002	8,555	20,044,895	3,844.3	2,958.1	193.4	660.9	359.2	837.5	49.0	154.0	64.4	9,549.2	562.7	375.8	735.5	71.3	5,481.2	57
90,124	344,857	8,229	1,151,919	448.6	566.1	561.2	.....	98.7	50.2	82.9	141.1	120.2	1,692.5	235.9	231.7	199.1	31.2	163.2	58
12,670	81,515	46,830	1,028,900	2,249.0	2,578.1	318.7	.....	41.5	1,700.0	.....	166.1	37.3	4,302.9	785.3	140.8	641.9	1,510.6	1,291.0	59
136,749	347,017	238,300	1,737,823	253.6	405.8	1,172.7	.....	157.5	69.0	52.5	121.0	43.1	1,170.5	220.9	205.0	272.8	139.3	57.0	60
147,450	900,599	418,757	1,693,192	339.4	540.1	953.0	.....	176.0	125.2	64.1	133.1	67.9	1,836.7	323.8	174.3	337.2	230.6	66.8	61
123,696	826,183	321,924	2,102,030	263.3	342.7	653.0	324.0	317.3	151.6	66.3	161.2	30.4	1,903.6	329.8	307.7	486.3	102.9	55.5	62

Table 4.—LAND IN FARMS, BY TYPE OF FARM; BY DIVISIONS AND STATES: 1950—Continued

[Data are based on reports for only a sample of farms. See text]

	Region, division, and State	Percent of land in farms													
		Commercial farms, by type of farm													Other farms
		Commercial, total	Cash-grain	Cotton	Other field-crop	Vegetable	Fruit-and-nut	Dairy	Poultry	Livestock other than dairy and poultry	General— Primarily crop	General— Primarily livestock	General— Crop and livestock	Miscellaneous	
1	U.S.	88.1	14.9	5.7	3.3	0.5	0.7	8.4	1.1	43.5	1.8	1.9	5.5	0.9	11.9
2	The North	93.4	23.3	0.3	0.8	0.3	0.4	16.5	1.4	36.5	1.0	3.9	8.5	0.4	6.6
3	The South	83.5	6.6	15.6	8.1	0.7	0.8	4.2	1.2	36.3	2.6	0.9	4.8	1.8	16.5
4	The West	86.4	13.5	1.1	0.8	0.4	0.9	2.4	0.5	61.6	2.0	0.4	2.3	0.4	13.6
	Geo. Divisions:														
5	New England	74.9	0.1	.....	8.5	0.8	2.6	45.0	6.6	3.2	1.7	0.7	1.7	4.0	25.1
6	Middle Atlantic	82.0	2.7	.....	1.9	2.0	1.8	54.3	5.3	5.1	1.6	2.2	3.9	1.1	18.0
7	E.N. Central	90.9	20.6	(1)	1.0	0.5	0.7	28.5	1.4	23.0	0.8	5.1	8.8	0.4	9.1
8	W.N. Central	96.4	27.7	0.4	0.3	0.1	(1)	6.3	0.8	46.9	0.9	3.7	9.2	0.1	3.6
9	South Atlantic	76.6	2.0	8.8	18.9	1.7	2.1	6.1	2.7	19.7	4.7	1.0	4.6	4.2	23.4
10	E.S. Central	74.6	1.4	21.0	11.6	0.2	0.4	5.9	0.6	19.7	2.5	1.2	7.8	2.4	25.4
11	W.S. Central	90.3	10.8	16.8	1.5	0.3	0.3	2.6	0.8	50.6	1.6	0.7	3.9	0.4	9.7
12	Mountain	84.6	11.6	0.7	0.7	0.1	0.1	1.4	0.3	65.4	1.6	0.4	2.2	0.2	15.4
13	Pacific	92.5	19.8	2.5	1.2	1.3	3.8	5.8	1.2	48.8	3.4	0.6	2.8	1.3	7.5
	New England:														
14	Maine	70.0	0.3	.....	21.2	1.1	3.8	23.4	5.9	2.7	2.0	0.9	2.5	6.2	30.0
15	N.H.	65.6	(1)	.....	1.1	0.4	2.7	39.8	9.7	3.3	1.6	0.8	2.5	3.8	34.4
16	Vt.	85.5	.....	.....	0.8	0.1	0.6	73.5	2.0	2.6	1.7	0.4	1.0	2.9	14.5
17	Mass.	73.6	.....	.....	3.5	2.0	4.3	42.0	10.7	4.3	1.9	0.7	1.4	2.9	26.4
18	R.I.	73.7	.....	.....	6.8	1.3	2.6	40.3	13.2	6.4	0.1	1.3	0.3	1.5	26.3
19	Conn.	76.0	0.1	.....	4.7	1.4	2.1	48.7	10.8	4.0	1.3	1.0	0.3	1.4	24.0
	Middle Atlantic:														
20	N.Y.	85.6	2.5	.....	1.7	1.8	2.0	64.2	3.7	3.2	1.6	0.9	2.9	1.0	14.4
21	N.J.	87.5	2.8	.....	6.1	14.1	6.2	37.0	10.9	3.0	3.0	0.5	2.1	1.9	12.5
22	Pa.	77.3	3.0	.....	1.6	0.8	1.1	45.2	6.5	7.5	1.4	3.9	5.3	1.1	22.7
	East North Central:														
23	Ohio	85.9	16.6	.....	1.5	0.4	0.6	19.7	2.1	25.1	0.7	7.9	11.0	0.4	14.1
24	Ind.	91.2	21.6	.....	1.0	0.2	0.2	9.7	2.1	36.0	0.6	7.8	11.6	0.3	8.8
25	Ill.	95.9	42.5	(1)	0.1	0.3	0.3	7.4	0.7	30.7	0.5	3.2	10.0	0.2	4.1
26	Mich.	84.1	11.5	.....	2.0	1.0	2.4	38.5	1.9	10.0	1.7	4.5	9.7	0.8	15.9
27	Wis.	93.6	1.0	.....	1.0	0.7	0.4	73.2	0.9	9.2	0.8	3.4	2.2	0.8	6.4
	West North Central:														
28	Minn.	95.2	20.6	.....	1.0	0.2	(1)	24.9	1.9	22.0	1.0	10.0	13.3	0.3	4.8
29	Iowa	98.5	15.3	.....	(1)	0.1	(1)	3.2	0.7	65.1	0.3	4.6	9.1	0.1	1.5
30	Mo.	87.0	8.5	3.3	0.2	0.1	0.2	12.8	1.9	48.4	0.9	4.6	5.7	0.3	13.0
31	N.Dak.	98.7	58.4	.....	0.9	(1)	(1)	2.6	0.1	23.3	0.4	1.6	11.3	(1)	1.3
32	S.Dak.	97.0	15.4	.....	0.1	(1)	(1)	1.5	0.2	69.0	0.7	2.2	7.9	(1)	3.0
33	Nebr.	99.0	25.1	.....	0.2	(1)	(1)	1.2	0.5	61.1	1.1	2.1	7.7	(1)	1.0
34	Kans.	97.5	42.7	.....	(1)	(1)	(1)	3.5	0.6	36.0	1.8	3.1	9.8	(1)	2.5
	South Atlantic:														
35	Del.	89.2	12.3	.....	0.2	6.4	0.6	27.2	24.8	6.1	1.9	1.9	7.6	0.3	10.8
36	Md.	85.1	7.0	.....	13.3	3.4	1.1	30.1	6.8	10.4	2.3	2.8	6.9	1.1	14.9
37	D.C.[2]	5.5	.....	.....	.....	(*)	.....	.....	(*)	(*)	.....	.....	.....	(*)	94.5
38	Va.	75.0	3.4	0.2	21.4	0.6	1.5	10.3	3.3	22.4	1.9	2.4	5.4	2.1	25.0
39	W.Va.	54.0	0.7	.....	1.7	0.2	1.3	8.5	5.5	29.1	0.5	3.0	2.1	1.4	46.0
40	N.C.	76.1	2.8	7.2	42.1	0.5	0.6	4.4	2.2	5.6	3.9	0.6	3.9	2.3	23.9
41	S.C.	72.6	2.2	26.5	11.9	1.4	0.9	3.5	1.7	8.9	6.7	0.4	5.1	3.2	27.4
42	Ga.	76.9	0.9	17.0	17.4	0.6	0.8	3.3	2.4	10.7	8.9	0.3	5.9	8.6	23.1
43	Fla.	89.2	0.2	0.5	7.3	6.0	8.2	2.1	0.6	54.1	3.2	0.2	2.4	4.5	10.8
	East South Central:														
44	Ky.	78.4	2.0	0.2	30.5	0.1	0.2	5.7	0.5	23.3	1.6	1.7	11.8	0.9	21.6
45	Tenn.	76.0	1.7	17.0	10.5	0.2	0.3	9.7	0.7	20.2	2.5	2.4	9.5	1.4	24.0
46	Ala.	72.5	0.6	28.2	6.2	0.3	0.4	3.1	0.7	18.6	3.8	0.4	5.9	4.4	27.5
47	Miss.	71.8	1.3	36.8	0.3	0.4	0.6	5.5	0.7	17.2	1.9	0.4	4.3	2.5	28.2
	West South Central:														
48	Ark.	73.8	7.5	33.5	0.2	0.4	1.2	5.0	2.1	16.0	1.5	1.1	4.2	1.1	26.2
49	La.	76.3	12.0	24.2	9.1	0.5	1.1	4.2	0.4	19.7	1.7	0.4	1.8	1.3	23.7
50	Okla.	88.5	24.1	8.9	1.8	0.2	0.2	4.9	0.5	34.6	3.0	1.8	8.2	0.1	11.5
51	Tex.	93.9	7.9	16.0	1.1	0.3	0.2	1.6	0.6	61.3	1.3	0.4	2.9	0.3	6.1
	Mountain:														
52	Mont.	96.4	22.0	.....	0.4	(1)	(1)	0.9	0.1	68.4	1.3	0.5	2.7	0.2	3.6
53	Idaho	94.3	27.2	.....	4.4	0.1	0.2	5.0	0.4	44.0	4.5	1.7	6.3	0.6	5.7
54	Wyo.	89.7	4.3	.....	0.2	(1)	(1)	0.9	0.1	81.4	1.1	0.2	1.4	0.1	10.3
55	Colo.	95.3	21.1	.....	1.4	0.2	0.1	2.6	0.4	61.5	2.5	0.8	4.4	0.2	4.7
56	N.Mex.	82.8	3.9	1.6	0.3	0.1	0.1	0.7	0.1	73.8	1.0	0.1	0.9	0.2	17.2
57	Ariz.	49.9	0.4	2.2	(1)	0.5	(1)	0.3	0.1	45.5	0.5	(1)	0.3	(1)	50.1
58	Utah	89.4	8.5	.....	0.7	0.2	0.4	4.7	2.4	65.5	2.8	0.8	3.2	0.1	10.6
59	Nev.	85.3	0.3	.....	(1)	0.1	.....	0.8	0.1	79.4	2.7	0.2	1.2	0.7	14.7
	Pacific:														
60	Wash.	90.2	42.3	.....	0.9	0.5	1.8	7.2	1.1	30.7	1.5	0.8	2.0	1.3	9.8
61	Oreg.	91.6	16.7	.....	1.4	0.8	1.3	4.3	1.1	54.7	4.1	0.7	4.4	2.1	8.4
62	Calif.	94.2	10.4	5.1	1.3	2.0	6.2	6.0	1.2	54.4	4.0	0.3	2.3	0.9	5.8

*Not available. [1]0.05 percent or less. [2]Data for the District of Columbia not included in totals.

Table 5.—CROPLAND HARVESTED—FARMS REPORTING AND ACREAGE, BY TYPE OF FARM, BY DIVISIONS AND STATES: CENSUS OF 1950

[Data are based on reports for only a sample of farms. See text]

	Region, division, and State	Number of farms reporting cropland harvested														
		All farms	Commercial farms, by type of farm													Other farms
			Commercial, total	Cash-grain	Cotton	Other field-crop	Vegetable	Fruit-and-nut	Dairy	Poultry	Livestock other than dairy and poultry	General— Primarily crop	General— Primarily livestock	General— Crop and livestock	Miscellaneous	
1	U.S.	4,744,308	3,523,084	430,389	609,307	409,421	46,415	82,153	571,498	118,328	730,013	84,079	129,689	274,602	37,190	1,221,224
2	The North	2,055,081	1,688,803	318,356	13,524	21,780	18,053	16,769	448,688	63,493	496,777	16,771	103,234	157,873	13,485	366,278
3	The South	2,310,738	1,548,016	62,455	586,095	374,617	18,740	18,979	82,120	40,504	175,079	50,312	21,781	99,104	18,230	762,722
4	The West	378,489	286,265	49,578	9,688	13,024	9,622	46,405	40,690	14,331	58,157	16,996	4,674	17,625	5,475	92,224
	Geo. Divisions:															
5	New England	88,855	52,078	100	.....	6,108	1,642	1,964	27,258	7,804	1,922	1,155	488	987	2,650	36,777
6	Middle Atlantic	264,226	180,246	6,560	.....	4,707	7,546	5,610	101,861	20,418	10,853	3,505	5,669	9,543	3,974	83,980
7	E.N. Central	801,357	641,800	120,837	151	7,897	7,147	7,995	221,337	19,088	142,045	6,120	43,022	61,192	4,969	159,557
8	W.N. Central	900,643	814,679	190,859	13,373	3,068	1,718	1,200	98,232	16,183	341,957	5,991	54,055	86,151	1,892	85,964
9	South Atlantic	856,205	544,811	10,255	104,487	247,627	10,819	10,733	29,388	24,732	43,012	23,191	7,054	23,366	10,147	311,394
10	E.S. Central	822,641	534,827	6,956	243,192	109,805	2,614	1,827	30,430	5,513	62,535	13,829	7,569	44,957	5,600	287,814
11	W.S. Central	631,892	468,378	45,244	238,416	17,185	5,307	6,419	22,302	10,259	69,532	13,292	7,158	30,781	2,483	163,514
12	Mountain	170,521	138,009	33,853	4,015	8,861	2,146	2,696	15,935	3,265	42,452	8,887	2,970	12,003	926	32,512
13	Pacific	207,968	148,256	15,725	5,673	4,163	7,476	43,709	24,755	11,066	15,705	8,109	1,704	5,622	4,549	59,712
	New England:															
14	Maine	27,917	14,889	90	.....	4,192	335	587	4,909	2,131	548	404	206	469	1,018	13,028
15	N.H.	11,476	5,479	5	.....	87	70	219	2,938	1,306	219	153	50	162	270	5,997
16	Vt.	18,101	12,805	.....	.....	111	30	74	10,798	564	381	226	90	142	389	5,296
17	Mass.	16,894	10,122	.....	.....	816	744	762	4,319	2,016	414	212	56	153	630	6,772
18	R.I.	1,866	1,195	.....	.....	102	95	35	550	262	65	5	6	15	60	671
19	Conn.	12,601	7,588	5	.....	800	368	287	3,744	1,525	295	155	80	46	283	5,013
	Middle Atlantic:															
20	N.Y.	114,601	83,564	2,974	.....	1,765	3,614	3,445	54,745	6,258	3,170	1,779	1,015	3,088	1,711	31,037
21	N.J.	17,598	13,195	327	.....	866	2,888	871	3,915	2,436	356	430	80	347	679	4,403
22	Pa.	132,027	83,487	3,259	.....	2,076	1,044	1,294	43,201	11,724	7,327	1,296	4,574	6,108	1,584	48,540
	East North Central:															
23	Ohio	176,488	127,544	21,687	.....	2,827	1,413	1,377	31,050	5,428	31,844	1,232	13,442	15,899	1,345	48,944
24	Ind.	142,733	114,072	22,458	.....	1,701	654	516	14,482	4,566	42,022	757	12,070	14,230	616	28,661
25	Ill.	174,787	152,950	60,172	151	111	1,296	754	14,891	2,762	47,032	917	7,076	16,906	882	21,837
26	Mich.	144,590	103,649	14,972	.....	1,977	2,600	4,736	45,085	4,119	10,101	1,971	5,831	11,072	1,185	40,941
27	Wis.	162,759	143,585	1,548	.....	1,281	1,184	612	115,829	2,213	11,046	1,243	4,603	3,085	941	19,174
	West North Central:															
28	Minn.	170,649	153,254	24,842	.....	928	611	220	49,348	4,781	34,311	1,228	17,996	18,318	671	17,395
29	Iowa	191,176	181,013	26,244	.....	62	314	130	7,322	2,638	116,278	535	10,972	16,242	276	10,163
30	Mo.	192,240	152,977	12,936	13,373	536	468	630	27,021	5,043	71,907	1,556	9,605	9,393	509	39,263
31	N.Dak.	63,972	62,002	39,109	.....	690	5	5	2,398	181	9,842	321	1,355	8,050	46	1,970
32	S.Dak.	63,539	61,152	13,667	.....	98	40	5	1,801	502	33,618	431	3,132	7,816	42	2,387
33	Nebr.	101,127	96,764	33,088	.....	657	75	70	2,511	1,195	41,634	1,001	4,302	12,087	144	4,363
34	Kans.	117,940	107,517	40,973	.....	97	205	140	7,831	1,843	34,367	919	6,693	14,245	204	10,423
	South Atlantic:															
35	Del.	6,503	4,957	611	.....	10	324	19	1,224	1,897	243	120	120	385	4	1,546
36	Md.	31,308	22,370	1,398	.....	4,990	1,173	232	6,733	2,739	1,971	531	770	1,517	316	8,938
37	D.C.[1]	14	7	.....	.....	.....	(*)	.....	.....	(*)	(*)	.....	.....	.....	(*)	7
38	Va.	128,842	75,251	2,396	366	34,794	856	974	7,928	4,468	12,862	1,653	2,605	4,943	1,406	53,591
39	W.Va.	71,528	22,469	337	.....	1,242	111	401	4,246	2,866	9,755	234	1,695	934	648	49,059
40	N.C.	267,094	191,446	3,141	21,441	135,227	1,348	732	4,978	4,585	5,527	5,382	982	5,702	2,401	75,648
41	S.C.	129,978	83,379	1,148	40,172	27,565	1,174	661	1,433	1,240	2,796	3,511	279	2,446	954	46,599
42	Ga.	176,718	118,345	1,070	41,622	38,040	1,708	476	2,478	6,143	6,760	10,406	505	5,975	3,162	58,373
43	Fla.	44,234	26,594	154	886	5,759	4,125	7,238	368	794	3,098	1,354	98	1,464	1,256	17,640
	East South Central:															
44	Ky.	198,151	131,177	2,128	582	70,025	215	467	8,346	1,157	24,334	2,109	2,845	18,135	834	66,974
45	Tenn.	205,141	134,098	2,457	44,898	27,508	578	565	13,365	1,309	20,586	3,589	3,654	14,239	1,350	71,043
46	Ala.	189,869	115,775	870	75,245	11,766	767	474	2,242	1,629	8,056	5,799	443	6,622	1,862	74,094
47	Miss.	229,480	153,777	1,501	122,467	506	1,054	321	6,477	1,418	9,559	2,332	627	5,961	1,554	75,703
	West South Central:															
48	Ark.	154,971	109,212	3,751	73,432	306	718	1,978	5,889	3,417	11,236	1,525	1,482	4,710	768	45,759
49	La.	99,238	67,049	4,474	42,579	5,945	892	2,159	2,174	361	4,254	2,322	145	1,297	447	32,189
50	Okla.	115,834	86,446	19,962	15,772	3,276	528	410	7,204	1,276	20,664	3,713	2,887	10,485	269	29,388
51	Tex.	261,849	205,671	17,057	106,633	7,658	3,169	1,872	7,035	5,205	33,378	5,732	2,644	14,289	999	56,178
	Mountain:															
52	Mont.	32,185	28,659	10,370	.....	860	70	185	1,725	199	11,971	867	566	1,692	154	3,526
53	Idaho	36,220	30,803	7,133	.....	4,468	166	337	5,616	339	4,989	2,878	882	3,774	221	5,417
54	Wyo.	11,022	9,775	2,005	.....	286	5	5	787	92	5,095	445	191	799	65	1,247
55	Colo.	40,556	34,211	9,396	.....	1,944	1,039	971	2,833	752	11,038	2,114	752	3,146	226	6,345
56	N.Mex.	19,160	11,471	2,413	2,712	457	162	273	537	156	3,328	706	75	596	56	7,689
57	Ariz.	7,170	5,071	834	1,303	40	243	349	573	195	933	364	30	137	70	2,099
58	Utah	21,578	15,910	1,644	.....	786	456	576	3,556	1,472	3,915	1,276	389	1,732	108	5,668
59	Nev.	2,630	2,109	58	.....	20	5	.....	308	60	1,183	237	85	127	26	521
	Pacific:															
60	Wash.	56,111	35,735	6,392	.....	1,056	1,400	6,048	9,647	2,957	3,989	1,208	622	1,262	1,154	20,376
61	Oreg.	47,525	31,137	3,562	.....	1,636	1,297	4,049	5,671	2,367	5,288	2,540	766	2,671	1,290	16,388
62	Calif.	104,332	81,384	5,771	5,673	1,471	4,779	33,612	9,437	5,742	6,428	4,361	316	1,689	2,105	22,948

See footnotes at end of table.

Table 5.—CROPLAND HARVESTED—FARMS REPORTING AND ACREAGE, BY

[Data are based on reports for

	Region, division, and State	Acreage of cropland harvested									
			Commercial farms, by type of farm								
		All farms	Commercial, total	Cash-grain	Cotton	Other field-crop	Vegetable	Fruit-and-nut	Dairy	Poultry	Livestock other than dairy and poultry
1	**United States**	345,528,410	328,050,079	95,731,967	35,305,769	14,401,973	2,491,563	3,544,438	36,934,405	3,678,518	86,289,453
2	The North	208,493,139	202,039,827	65,066,239	893,530	1,803,868	832,190	795,555	30,677,807	2,306,334	66,226,360
3	The South	97,073,641	87,255,285	13,998,552	32,460,651	11,167,882	823,351	1,080,661	4,259,256	1,024,603	10,974,860
4	The West	39,961,630	38,754,967	16,667,176	1,951,588	1,430,223	836,022	1,668,222	1,997,342	347,581	9,088,233
	Geographic Divisions:										
5	New England	2,819,271	2,299,139	3,245	.....	379,016	37,858	79,447	1,437,017	125,565	70,574
6	Middle Atlantic	12,341,843	10,984,539	468,156	.....	328,350	365,465	312,894	6,969,074	624,498	561,185
7	East North Central	59,823,799	57,268,229	17,106,939	3,570	436,696	332,175	369,527	14,825,043	665,182	13,749,034
8	West North Central	133,508,226	131,487,920	47,487,899	889,960	659,806	96,692	33,687	7,446,673	891,089	51,845,567
9	South Atlantic	25,168,887	21,482,179	810,270	4,190,060	7,130,563	527,454	723,281	1,820,820	624,584	2,116,827
10	East South Central	22,654,700	19,030,067	532,118	7,918,966	2,766,230	63,128	110,893	1,233,407	110,069	3,108,188
11	West South Central	49,250,054	46,743,039	12,656,164	20,351,625	1,271,089	232,769	246,487	1,205,029	289,950	5,749,845
12	Mountain	24,549,867	23,887,386	10,731,536	765,540	915,013	135,368	69,729	986,476	139,012	7,278,347
13	Pacific	15,411,763	14,867,581	5,935,640	1,186,048	515,210	700,654	1,598,493	1,010,866	208,569	1,809,886
	New England:										
14	Maine	938,904	721,090	2,765	.....	307,403	10,880	27,641	240,161	43,116	20,444
15	New Hampshire	293,227	207,979	180	.....	6,345	1,665	11,070	138,962	20,568	6,544
16	Vermont	851,879	759,804	.....	.....	5,800	580	6,140	680,389	13,539	16,967
17	Massachusetts	375,405	304,260	.....	.....	23,130	14,688	22,258	184,208	26,085	11,089
18	Rhode Island	42,553	36,779	.....	.....	6,604	1,525	1,760	19,735	2,346	3,780
19	Connecticut	317,303	269,227	300	.....	29,734	8,520	10,578	173,562	19,911	11,750
	Middle Atlantic:										
20	New York	5,845,293	5,326,128	223,478	.....	134,049	159,896	184,063	3,836,212	181,463	148,191
21	New Jersey	796,228	746,579	27,165	.....	75,856	143,275	39,975	313,938	58,449	15,555
22	Pennsylvania	5,700,322	4,911,832	217,513	.....	118,445	62,294	88,856	2,818,924	384,586	397,439
	East North Central:										
23	Ohio	10,377,521	9,713,560	2,456,604	.....	99,031	46,667	57,016	1,816,187	181,995	2,626,811
24	Indiana	11,070,796	10,638,956	3,044,073	.....	80,863	27,484	21,943	974,484	172,483	3,928,105
25	Illinois	20,372,700	20,005,904	10,179,706	3,570	10,855	80,065	48,989	1,386,244	89,745	5,499,600
26	Michigan	7,849,486	7,122,935	1,291,129	.....	150,858	83,131	217,242	3,026,093	142,273	716,193
27	Wisconsin	10,153,296	9,786,874	135,427	.....	95,089	94,828	24,337	7,622,035	78,686	978,325
	West North Central:										
28	Minnesota	19,809,064	19,421,545	4,975,245	.....	227,218	57,864	4,185	3,865,400	314,261	4,666,724
29	Iowa	22,547,610	22,367,399	4,016,036	.....	10,600	16,936	1,710	586,391	131,143	14,228,955
30	Missouri	12,284,947	11,604,046	1,801,584	889,960	21,085	11,667	19,707	1,236,511	175,513	5,644,311
31	North Dakota	20,342,560	20,204,770	13,512,912	.....	268,404	35	15	465,964	23,240	3,118,103
32	South Dakota	17,629,826	17,431,676	4,540,643	.....	30,823	2,015	5	310,117	49,861	9,641,027
33	Nebraska	19,387,069	19,245,155	6,918,343	.....	89,691	2,535	2,440	278,895	91,806	9,052,674
34	Kansas	21,507,150	21,213,329	11,723,136	.....	11,985	5,640	5,625	703,395	105,265	5,493,773
	South Atlantic:										
35	Delaware	386,079	361,804	52,802	.....	1,185	27,356	2,922	110,701	98,347	17,068
36	Maryland	1,558,843	1,449,235	144,904	.....	145,954	72,459	21,245	597,302	93,625	140,897
37	District of Columbia[1]	266	23	.....	.....	.....	(*)	.....	.....	(*)	(*)
38	Virginia	3,343,051	2,842,354	191,130	6,801	849,928	46,527	87,803	423,939	111,083	673,326
39	West Virginia	1,222,079	756,888	20,995	.....	20,709	2,372	47,997	160,170	59,449	343,542
40	North Carolina	5,832,946	5,121,307	216,449	653,641	3,139,104	30,178	30,446	235,387	85,847	166,308
41	South Carolina	3,969,030	3,259,915	87,465	1,570,952	665,797	54,364	44,629	118,807	45,948	168,460
42	Georgia	7,135,852	6,189,049	88,753	1,920,656	1,936,326	54,183	79,237	156,613	121,533	431,645
43	Florida	1,721,007	1,501,627	7,772	38,010	371,560	240,015	409,002	17,901	8,752	175,581
	East South Central:										
44	Kentucky	5,126,812	4,522,944	203,602	27,349	1,531,873	4,250	13,583	339,902	22,455	1,299,398
45	Tennessee	5,631,457	4,762,794	146,871	1,477,410	606,951	16,634	15,127	527,390	27,951	948,466
46	Alabama	5,766,095	4,702,780	53,069	2,648,578	613,861	21,568	18,509	138,282	36,671	445,322
47	Mississippi	6,130,336	5,041,549	128,576	3,765,629	13,545	20,676	63,674	227,833	22,992	415,002
	West South Central:										
48	Arkansas	5,947,250	5,274,356	676,754	3,420,212	7,900	20,721	67,434	181,902	65,753	452,398
49	Louisiana	3,126,468	2,791,785	552,642	1,257,253	486,372	19,188	43,416	71,865	4,443	206,876
50	Oklahoma	11,885,247	11,278,823	5,211,861	1,579,434	193,813	35,007	16,660	470,605	48,297	1,827,949
51	Texas	28,291,089	27,398,075	6,214,907	14,094,726	583,004	157,853	118,977	480,657	171,457	3,262,622
	Mountain:										
52	Montana	7,557,150	7,428,120	4,126,934	.....	98,291	1,135	1,560	123,850	8,895	2,559,013
53	Idaho	3,662,377	3,565,679	1,658,216	.....	349,598	7,207	11,432	236,575	13,730	601,027
54	Wyoming	1,906,163	1,861,113	418,720	.....	36,300	370	35	87,493	6,335	1,101,558
55	Colorado	6,879,193	6,768,974	3,270,562	.....	311,819	42,914	21,485	249,801	31,098	1,958,331
56	New Mexico	1,927,046	1,810,720	827,778	336,436	71,140	6,823	5,875	55,913	5,257	311,922
57	Arizona	898,629	818,279	96,452	429,104	6,460	61,524	12,682	34,329	2,270	79,391
58	Utah	1,313,726	1,237,059	324,404	.....	40,865	14,850	16,660	179,514	69,997	361,097
59	Nevada	405,583	397,442	8,470	.....	540	545	.....	19,001	1,430	306,008
	Pacific:										
60	Washington	4,254,999	4,079,534	2,890,564	.....	80,928	66,844	131,244	319,922	43,644	305,745
61	Oregon	3,206,101	3,048,206	1,081,878	.....	148,779	90,373	113,827	215,204	69,806	673,599
62	California	7,950,663	7,739,841	1,963,198	1,186,048	285,503	543,437	1,353,422	475,740	95,119	830,542

*Not available.

[1]Data for the District of Columbia not included in totals.

TYPE OF FARM, BY DIVISIONS AND STATES: CENSUS OF 1950—Continued

only a sample of farms. See text]

Acreage of cropland harvested—Continued					Average acreage of cropland harvested per farm reporting													
Commercial farms, by type of farm—Continued				Other farms	Commercial farms, by type of farm												Other farms	
General—			Miscellaneous		Commercial, total	Cash-grain	Cotton	Other field-crop	Vegetable	Fruit-and-nut	Dairy	Poultry	Livestock other than dairy and poultry	General—			Miscellaneous		
Primarily crop	Primarily livestock	Crop and livestock												Primarily crop	Primarily livestock	Crop and livestock			
7,976,147	10,565,022	30,141,500	989,324	17,478,331	93.1	222.4	57.9	35.2	53.7	43.1	64.6	31.1	118.2	94.9	81.5	109.8	26.6	14.3	1
1,784,255	9,308,991	22,021,723	322,975	6,453,312	119.6	204.4	66.1	82.8	46.1	47.4	68.4	36.3	133.3	106.4	90.2	139.5	24.0	17.6	2
3,891,698	944,131	6,078,798	550,842	9,818,356	56.4	224.1	55.4	29.8	43.9	56.9	51.9	25.3	62.7	77.4	43.3	61.3	30.2	12.9	3
2,300,194	311,900	2,040,979	115,507	1,206,663	135.4	336.2	201.4	109.8	86.9	35.9	49.1	24.3	156.3	135.3	66.7	115.8	21.1	13.1	4
47,738	18,705	41,219	58,755	520,132	44.1	32.4	.....	62.1	23.1	40.5	52.7	16.1	36.7	41.3	38.3	41.8	22.2	14.1	5
256,557	347,405	669,344	81,611	1,357,304	60.9	71.4	.....	69.8	48.4	55.8	68.4	30.6	51.7	73.2	61.3	70.1	20.5	16.2	6
495,290	3,130,920	6,040,666	113,187	2,555,570	89.2	141.6	23.6	55.3	46.5	46.2	67.0	34.8	96.8	80.9	72.8	98.7	22.8	16.0	7
984,670	5,811,961	15,270,494	69,422	2,020,306	161.4	248.8	66.5	215.1	56.3	28.1	75.8	55.1	151.6	164.4	107.5	177.3	36.7	23.5	8
1,643,932	250,503	1,320,141	323,744	3,686,708	39.4	79.0	40.1	28.8	48.8	67.4	62.0	25.3	49.2	70.9	35.5	56.5	31.9	11.8	9
746,021	284,228	1,998,297	158,522	3,624,633	35.6	76.5	32.6	25.2	24.1	60.7	40.5	20.0	49.7	53.9	37.6	44.4	28.3	12.6	10
1,501,745	409,400	2,760,360	68,576	2,507,015	99.8	279.7	85.4	74.0	43.9	38.4	54.0	28.3	82.7	113.0	57.2	89.7	27.6	15.3	11
1,118,760	238,900	1,477,425	31,280	662,481	173.1	317.0	190.7	103.3	63.1	25.9	61.9	42.6	171.4	125.9	80.4	123.1	33.8	20.4	12
1,181,434	73,000	563,554	84,227	544,182	100.3	377.5	209.1	123.8	93.7	36.6	40.8	18.8	115.2	145.7	42.8	100.2	18.5	9.1	13
16,382	7,980	18,963	25,355	217,814	48.4	30.7	.....	73.3	32.5	47.1	48.9	20.2	37.3	40.5	38.7	40.4	24.9	16.7	14
5,546	2,360	8,628	6,111	85,248	38.0	36.0	.....	72.9	23.8	50.5	47.3	15.7	29.9	36.2	47.2	53.3	22.6	14.2	15
13,690	2,795	6,449	13,455	92,075	59.3	.....	.....	52.3	19.3	83.0	63.0	24.0	44.5	60.6	31.1	45.4	34.6	17.4	16
7,425	2,338	5,258	7,781	71,145	30.1	.....	.....	28.3	19.7	29.2	42.7	12.9	26.8	35.0	41.8	34.4	12.4	10.5	17
100	47	155	727	5,774	30.8	.....	.....	64.7	16.1	50.3	35.9	9.0	58.2	20.0	7.8	10.3	12.1	8.6	18
4,595	3,185	1,766	5,326	48,076	35.5	60.0	.....	37.2	23.2	36.9	46.4	13.1	39.8	29.6	39.8	38.4	18.8	9.6	19
126,250	61,499	236,049	34,978	519,165	63.7	75.1	.....	75.9	44.2	53.4	70.1	29.0	46.7	71.0	60.6	76.4	20.4	16.7	20
35,293	5,125	18,181	13,767	49,649	56.6	83.1	.....	87.6	49.6	45.9	80.2	24.0	43.7	82.1	64.1	52.4	20.3	11.3	21
95,014	280,781	415,114	32,866	788,490	58.8	66.7	.....	57.1	59.7	68.7	65.3	32.8	54.2	73.3	61.4	68.0	20.7	16.2	22
86,837	903,100	1,413,957	25,355	663,961	76.2	113.3	.....	35.0	33.0	41.4	58.5	33.5	82.5	70.5	67.2	88.9	18.9	13.6	23
69,979	875,320	1,430,491	13,731	431,840	93.3	135.5	.....	47.5	42.0	42.5	67.3	37.8	93.5	92.4	72.5	100.5	22.3	15.1	24
93,390	570,891	2,018,255	24,594	366,796	130.8	169.2	23.6	97.8	61.8	65.0	93.1	32.5	116.9	101.8	80.7	119.4	27.9	16.8	25
151,374	398,223	919,808	26,611	726,551	68.7	86.2	.....	76.3	32.0	45.9	67.1	34.5	70.9	76.8	68.3	83.1	22.5	17.7	26
93,710	383,386	258,155	22,896	366,422	68.2	87.5	.....	74.2	80.1	39.8	65.8	35.6	88.6	75.4	83.3	83.7	24.3	19.1	27
183,673	2,074,740	3,027,742	24,493	387,519	126.7	200.3	.....	244.8	94.7	19.0	78.3	65.7	136.0	149.6	115.3	165.3	36.5	22.3	28
64,494	1,021,469	2,278,474	11,191	180,211	123.6	153.0	.....	171.0	53.9	13.2	80.1	49.7	122.4	120.5	93.1	140.3	40.5	17.7	29
169,109	590,005	1,028,773	15,821	680,901	75.9	139.3	66.5	39.3	24.9	31.3	45.8	34.8	78.5	108.7	61.4	109.5	31.1	17.3	30
115,203	325,900	2,372,034	2,960	137,790	325.9	345.5	.....	389.0	7.0	3.0	194.3	128.4	316.8	358.9	240.5	294.7	64.3	69.9	31
107,210	592,704	2,155,701	1,570	198,150	285.1	332.2	.....	314.5	50.4	1.0	172.2	99.3	286.8	248.7	189.2	275.8	37.4	83.0	32
199,282	529,870	2,071,559	8,060	141,914	198.9	209.1	.....	136.5	33.8	34.9	111.1	76.8	217.4	199.1	123.2	171.4	56.0	32.5	33
145,699	677,273	2,336,211	5,327	293,821	197.3	286.1	.....	123.6	27.5	40.2	89.8	57.1	159.9	158.5	101.2	164.0	26.1	28.2	34
8,850	6,065	34,659	1,849	24,275	73.0	86.4	.....	118.5	84.4	153.8	90.4	51.8	70.2	73.8	50.5	90.0	462.2	15.7	35
41,268	43,533	136,693	11,355	109,608	64.8	103.7	.....	29.2	61.8	91.6	88.7	34.2	71.5	77.7	56.5	90.1	35.9	12.3	36
.....	.....	.....	(*)	243	3.3	.....	.....	.....	(*)	.....	.....	(*)	(*)	.....	.....	.....	(*)	34.7	37
99,324	88,671	222,448	41,374	500,697	37.8	79.8	18.6	24.4	54.4	90.1	53.5	24.9	52.4	60.1	34.0	45.0	29.4	9.3	38
10,366	44,192	34,519	12,577	465,191	33.7	62.3	.....	16.7	21.4	119.7	37.7	20.7	35.2	44.3	26.1	37.0	19.4	9.5	39
278,666	30,023	206,789	48,469	711,639	26.8	68.9	30.5	23.2	22.4	41.6	47.3	18.7	30.1	51.8	30.6	36.3	20.2	9.4	40
276,012	15,483	177,230	34,768	709,115	39.1	76.2	39.1	24.2	46.3	67.5	82.9	37.1	60.3	78.6	55.5	72.5	36.4	15.2	41
833,646	17,595	407,159	141,703	946,803	52.3	82.9	46.1	50.9	31.7	166.5	63.2	19.8	63.9	80.1	34.8	68.1	44.8	16.2	42
95,800	4,941	100,644	31,649	219,380	56.5	50.5	42.9	64.5	58.2	56.5	48.6	11.0	56.7	70.8	50.4	68.7	25.2	12.4	43
135,937	104,504	814,523	25,568	603,868	34.5	95.7	47.0	21.9	19.8	29.1	40.7	19.4	53.4	64.5	36.7	44.9	30.7	9.0	44
190,922	140,306	630,307	34,459	868,663	35.5	59.8	32.9	22.1	28.8	26.8	39.5	21.4	46.1	53.2	38.4	44.3	25.5	12.2	45
309,917	19,413	338,092	59,498	1,063,315	40.6	61.0	35.2	52.2	28.1	39.0	61.7	22.5	55.3	53.4	43.8	51.1	32.0	14.4	46
109,245	20,005	215,375	38,997	1,088,787	32.8	85.7	30.7	26.8	19.6	198.4	35.2	16.2	43.4	46.8	31.9	36.1	25.1	14.4	47
112,144	44,240	204,622	20,276	672,894	48.3	180.4	46.6	25.8	28.9	34.1	30.9	19.2	40.3	73.5	29.9	43.4	26.4	14.7	48
83,246	4,731	50,196	11,557	334,683	41.6	123.5	29.5	81.8	21.5	20.1	33.1	12.3	48.6	35.9	32.6	38.7	25.9	10.4	49
511,445	213,662	1,165,313	4,777	606,424	130.5	261.1	100.1	59.2	66.3	40.6	65.3	37.9	88.5	137.7	74.0	111.1	17.8	20.6	50
794,910	146,767	1,340,229	31,966	893,014	133.2	364.4	132.2	76.1	49.8	63.6	68.3	32.9	97.7	138.7	55.5	93.8	32.0	15.9	51
137,674	57,730	305,296	7,742	129,030	259.2	398.0	.....	114.3	16.2	8.4	71.8	44.7	213.8	158.8	102.0	180.4	50.3	16.6	52
290,062	62,870	327,962	7,000	96,698	115.8	232.5	.....	78.2	43.4	33.9	42.1	40.5	120.5	100.8	71.3	86.9	31.7	17.9	53
84,245	16,902	106,270	2,885	45,050	190.4	208.8	.....	126.9	74.0	7.0	111.2	68.9	216.2	189.3	88.5	133.0	44.4	36.1	54
308,747	70,328	498,395	5,494	110,219	197.9	348.1	.....	160.4	41.3	22.1	88.2	41.4	177.4	146.0	93.5	158.4	24.3	17.4	55
93,851	4,485	89,935	1,305	116,326	157.9	343.0	124.1	155.7	42.1	21.5	104.1	33.7	93.7	132.9	59.8	150.9	23.3	15.1	56
74,444	1,810	19,323	490	80,350	161.4	115.6	329.3	161.5	253.2	36.3	59.9	11.6	85.1	204.5	60.3	141.0	7.0	38.3	57
93,642	20,300	113,291	2,439	76,667	77.8	197.3	.....	52.0	32.6	28.9	50.5	47.6	92.2	73.4	52.2	65.4	22.6	13.5	58
36,095	4,475	16,953	3,925	8,141	188.5	146.0	.....	27.0	109.0	.....	61.7	23.8	258.7	152.3	52.6	133.5	151.0	15.6	59
104,219	22,577	92,766	21,081	175,465	114.2	452.2	.....	76.6	47.7	21.7	33.2	14.8	76.6	86.3	36.3	73.5	18.3	8.6	60
339,379	35,958	249,616	29,787	157,895	97.9	303.7	.....	90.9	69.7	28.1	37.9	29.5	127.4	133.6	46.9	93.5	23.1	9.6	61
137,836	14,465	221,172	33,359	210,832	95.1	340.2	209.1	194.1	113.7	40.3	50.4	16.6	129.2	169.2	45.8	130.9	15.8	9.2	62

Table 6.—LAND PASTURED—FARMS REPORTING AND TOTAL ACREAGE, BY

[Data are based on reports for

	Region, division, and State	Number of farms reporting any land pastured														
		All farms	Commercial farms, by type of farm													Other farms
			Commercial, total	Cash-grain	Cotton	Other field-crop	Vegetable	Fruit-and-nut	Dairy	Poultry	Livestock other than dairy and poultry	General— Primarily crop	General— Primarily livestock	General— Crop and livestock	Miscellaneous	
1	**United States**	4,065,379	2,920,620	345,673	327,733	252,258	21,077	27,000	586,856	116,023	768,189	61,666	130,147	258,548	25,450	1,144,759
2	The North	1,928,558	1,591,957	262,292	5,940	15,079	7,325	8,017	452,542	61,910	505,041	12,567	103,673	150,686	6,885	336,601
3	The South	1,837,119	1,113,217	48,685	318,787	228,827	11,129	9,534	89,501	41,504	197,288	38,388	21,865	92,309	15,400	723,902
4	The West	299,702	215,446	34,696	3,006	8,352	2,623	9,449	44,813	12,609	65,860	10,711	4,609	15,553	3,165	84,256
	Geographic Divisions:															
5	New England	72,103	45,824	60	.....	4,500	548	680	27,050	7,218	1,923	794	473	871	1,707	26,279
6	Middle Atlantic	223,401	159,571	4,520	.....	2,589	2,940	2,446	100,733	18,040	10,518	2,530	5,404	8,240	1,611	63,830
7	East North Central	750,622	608,193	98,388	76	6,215	2,995	4,096	223,016	18,708	146,224	4,444	43,447	58,296	2,288	142,429
8	West North Central	882,432	778,369	159,324	5,864	1,775	842	795	101,743	17,944	346,376	4,799	54,349	83,279	1,279	104,063
9	South Atlantic	601,022	342,888	6,745	49,465	128,470	5,800	4,267	30,578	22,960	43,715	15,607	6,993	20,499	7,789	258,134
10	East South Central	640,839	387,408	4,393	123,748	87,010	1,698	1,388	31,894	5,548	65,278	11,390	7,470	42,212	5,379	253,431
11	West South Central	595,258	382,921	37,547	145,574	13,347	3,631	3,879	27,029	12,996	88,295	11,391	7,402	29,598	2,232	212,337
12	Mountain	149,371	120,967	25,682	1,424	6,233	717	918	16,200	2,925	46,360	6,340	2,815	10,627	726	28,404
13	Pacific	150,331	94,479	9,014	1,582	2,119	1,906	8,531	28,613	9,684	19,500	4,371	1,794	4,926	2,439	55,852
	New England:															
14	Maine	21,526	12,575	60	.....	3,430	180	222	4,827	1,655	503	279	191	418	810	8,951
15	New Hampshire	9,011	4,984	.....	.....	61	35	96	2,902	1,161	229	123	50	147	180	4,027
16	Vermont	16,876	12,500	.....	.....	81	10	30	10,727	540	376	160	90	142	344	4,376
17	Massachusetts	12,669	8,228	.....	.....	448	198	182	4,269	2,091	450	127	56	118	289	4,441
18	Rhode Island	1,505	974	.....	.....	35	25	10	555	246	70	.....	6	10	17	531
19	Connecticut	10,516	6,563	.....	.....	445	100	140	3,770	1,525	295	105	80	36	67	3,953
	Middle Atlantic:															
20	New York	98,534	74,937	2,253	.....	942	1,270	1,675	54,401	5,453	3,194	1,351	985	2,798	615	23,597
21	New Jersey	12,792	10,205	155	.....	329	1,099	198	3,917	3,457	358	233	75	256	128	2,587
22	Pennsylvania	112,075	74,429	2,112	.....	1,318	571	573	42,415	9,130	6,966	946	4,344	5,186	868	37,646
	East North Central:															
23	Ohio	167,937	121,415	17,124	.....	2,468	621	760	31,921	5,491	32,952	952	13,522	15,114	490	46,522
24	Indiana	141,314	111,393	18,006	.....	1,379	347	268	15,501	4,945	43,937	621	12,380	13,635	374	29,921
25	Illinois	168,126	145,031	52,038	76	75	419	473	15,426	3,342	48,605	752	7,211	16,300	314	23,095
26	Michigan	119,189	90,585	10,188	.....	1,308	1,040	2,386	44,709	3,212	9,890	1,272	5,741	10,372	467	28,604
27	Wisconsin	154,056	139,769	1,032	.....	985	568	209	115,459	1,718	10,840	847	4,593	2,875	643	14,287
	West North Central:															
28	Minnesota	159,122	144,354	19,175	.....	513	223	95	49,277	4,457	33,759	884	17,796	17,713	462	14,768
29	Iowa	187,365	176,532	22,117	.....	47	183	45	7,652	2,952	116,281	439	11,072	15,596	148	10,833
30	Missouri	206,361	150,125	10,554	5,864	425	286	540	29,353	6,176	76,249	1,279	9,895	9,075	429	56,236
31	North Dakota	56,854	55,167	32,797	.....	400	.....	5	2,468	191	9,840	255	1,344	7,847	20	1,687
32	South Dakota	60,903	58,376	11,263	.....	92	25	5	1,850	572	33,462	377	3,082	7,612	36	2,527
33	Nebraska	95,288	90,949	28,285	.....	252	25	30	2,752	1,370	41,508	767	4,357	11,516	87	4,339
34	Kansas	116,539	102,866	35,133	.....	46	100	75	8,391	2,226	35,277	798	6,803	13,920	97	13,673
	South Atlantic:															
35	Delaware	4,557	3,766	374	.....	.....	205	11	1,154	1,269	213	75	115	349	1	791
36	Maryland	26,340	18,979	1,121	.....	3,470	671	108	6,728	2,133	2,017	411	760	1,426	134	7,361
37	District of Columbia[2]	10	3	.....	.....	.....	(*)	.....	.....	(*)	(*)	.....	.....	.....	(*)	7
38	Virginia	117,245	64,217	1,770	236	25,169	469	785	8,075	4,571	13,384	1,283	2,651	4,651	1,173	53,028
39	West Virginia	71,647	22,426	276	.....	1,192	111	320	4,281	3,006	9,837	224	1,705	929	545	49,221
40	North Carolina	170,714	110,362	1,851	10,644	69,626	934	528	5,127	4,157	5,525	3,819	937	5,179	2,035	60,352
41	South Carolina	61,719	34,852	653	15,014	8,030	567	478	1,489	1,049	2,440	2,117	239	2,010	766	26,867
42	Georgia	120,294	72,449	623	23,135	17,246	1,035	355	2,820	5,897	6,617	6,767	486	4,754	2,714	47,845
43	Florida	28,506	15,837	77	436	3,737	1,808	1,682	904	878	3,682	911	100	1,201	421	12,669
	East South Central:															
44	Kentucky	182,359	118,130	1,631	187	57,344	165	412	8,721	1,194	25,475	1,903	2,840	17,509	749	64,229
45	Tennessee	178,774	109,381	1,399	27,459	21,863	417	420	14,024	1,320	21,329	2,982	3,584	13,392	1,192	69,393
46	Alabama	143,476	84,229	642	50,420	7,398	497	344	2,404	1,551	8,325	4,470	439	5,921	1,818	59,247
47	Mississippi	136,230	75,668	721	45,682	405	619	212	6,745	1,483	10,149	2,035	607	5,390	1,620	60,562
	West South Central:															
48	Arkansas	123,380	69,259	2,162	33,137	271	608	1,826	6,512	4,138	12,440	1,340	1,527	4,509	789	54,121
49	Louisiana	76,877	41,287	3,578	20,641	3,355	421	1,047	2,996	446	5,540	1,609	135	1,106	413	35,590
50	Oklahoma	127,490	85,935	17,856	13,791	2,996	408	355	8,219	1,736	23,890	3,343	2,982	10,234	125	41,555
51	Texas	267,511	186,440	13,951	78,005	6,725	2,194	651	9,302	6,676	46,425	5,099	2,758	13,749	905	81,071
	Mountain:															
52	Montana	31,414	27,265	8,609	.....	680	45	55	1,790	244	12,730	765	561	1,652	134	4,149
53	Idaho	33,404	27,488	5,324	.....	3,497	96	161	5,996	341	5,124	2,303	887	3,543	216	5,916
54	Wyoming	11,347	9,683	1,636	.....	211	5	5	777	107	5,577	370	196	744	55	1,664
55	Colorado	33,286	27,881	6,810	.....	1,076	252	336	2,759	711	11,110	1,358	722	2,612	135	5,405
56	New Mexico	15,508	10,346	2,076	982	292	49	93	544	111	5,192	452	40	492	23	5,162
57	Arizona	5,594	3,685	194	442	16	65	42	685	235	1,697	132	26	106	45	1,909
58	Utah	16,330	12,628	991	.....	451	200	226	3,320	1,126	3,725	808	303	1,381	97	3,702
59	Nevada	2,488	1,991	42	.....	10	5	.....	329	50	1,205	152	80	97	21	497
	Pacific:															
60	Washington	51,441	29,248	4,415	.....	696	613	1,928	10,380	3,212	4,385	945	627	1,201	846	22,193
61	Oregon	45,931	27,617	2,651	.....	1,137	691	2,091	6,448	2,384	5,793	1,954	816	2,515	1,137	18,314
62	California	52,959	37,614	1,948	1,582	286	602	4,512	11,785	4,088	9,322	1,472	351	1,210	456	15,345

See footnotes at end of table.

TYPE OF FARM, BY DIVISIONS AND STATES: CENSUS OF 1950

only a sample of farms. See text]

Total acreage of land pastured															
	Commercial farms, by type of farm														
All farms	Commercial, total	Cash-grain	Cotton	Other field-crop	Vegetable	Fruit-and-nut	Dairy	Poultry	Livestock other than dairy and poultry	General— Primarily crop	General— Primarily livestock	General— Crop and livestock	Miscellaneous	Other farms	
619,691,813	541,314,731	41,645,780	17,150,087	9,615,120	1,480,860	1,993,340	42,795,610	4,643,628	378,843,434	8,067,259	8,018,450	23,050,494	4,010,669	78,377,082	1
158,662,678	147,417,919	19,034,822	109,785	645,937	176,123	252,852	29,362,836	1,903,724	78,511,865	1,626,730	5,340,402	10,036,350	416,493	11,244,759	2
207,152,015	180,124,397	8,448,069	16,104,942	8,266,253	979,047	1,016,001	8,774,650	1,990,090	118,471,101	3,224,267	1,743,620	8,406,417	2,699,940	27,027,618	3
253,877,120	213,772,415	14,162,889	935,360	702,930	325,690	724,487	4,658,124	749,814	181,860,468	3,216,262	934,428	4,607,727	894,236	40,104,705	4
4,069,898	3,343,444	2,190	.....	141,619	12,066	23,519	2,553,999	196,851	155,825	52,905	29,872	62,891	111,707	726,454	5
10,322,575	8,805,802	128,224	.....	79,816	64,403	56,793	6,935,169	365,952	604,067	92,515	160,694	244,234	73,935	1,516,773	6
33,032,292	29,491,632	3,268,853	700	333,836	77,164	130,155	12,320,626	510,641	8,480,253	185,235	1,746,006	2,329,228	108,935	3,540,660	7
111,237,913	105,777,041	15,635,555	109,085	90,666	22,490	42,385	7,553,042	830,280	69,271,720	1,296,075	3,403,830	7,399,997	121,916	5,460,872	8
34,584,476	27,551,139	305,100	1,386,893	3,212,238	630,985	715,835	2,601,321	722,553	13,444,392	1,119,138	422,791	1,446,733	1,543,160	7,033,337	9
30,494,175	23,301,985	220,146	3,931,167	3,798,681	58,583	72,277	2,586,426	200,447	8,261,954	581,101	413,282	2,455,442	722,479	7,192,190	10
142,073,364	129,271,273	7,922,823	10,786,882	1,255,334	289,479	227,889	3,586,903	1,067,090	96,764,755	1,524,028	907,547	4,504,242	434,301	12,802,091	11
207,523,484	170,769,329	9,999,928	625,560	471,868	182,601	93,948	2,089,053	378,891	150,216,664	2,350,946	653,441	3,384,040	322,389	36,754,155	12
46,353,636	43,003,086	4,162,961	309,800	231,062	143,089	630,539	2,569,071	370,923	31,643,804	865,316	280,987	1,223,687	571,847	3,350,550	13
867,453	634,846	2,190	.....	108,892	5,225	9,645	319,637	47,094	37,437	15,163	11,425	30,395	47,743	232,607	14
534,371	397,276	.....	.....	2,330	1,370	2,782	284,689	40,982	22,834	8,045	4,330	10,013	19,901	137,095	15
1,683,790	1,503,073	.....	.....	9,885	575	1,015	1,347,286	28,124	42,870	17,627	6,215	14,306	35,170	180,717	16
483,353	396,596	.....	.....	8,778	2,481	5,745	288,421	40,542	26,563	7,700	2,185	6,795	7,386	86,757	17
53,003	43,368	.....	.....	2,015	140	10	32,512	3,940	4,375	.....	62	70	244	9,635	18
447,928	368,285	.....	.....	9,719	2,275	4,322	281,454	36,169	21,746	4,370	5,655	1,312	1,263	79,643	19
6,116,258	5,437,994	67,959	.....	41,153	33,978	39,911	4,613,730	157,482	220,787	58,547	47,002	119,410	38,035	678,264	20
332,391	295,762	3,225	.....	4,475	16,686	4,406	200,284	32,128	16,204	5,324	2,325	4,735	5,970	36,629	21
3,873,926	3,072,046	57,040	.....	34,188	13,739	12,476	2,121,155	176,342	367,076	28,644	111,367	120,089	29,930	801,880	22
6,681,746	5,541,300	525,500	.....	112,180	13,167	26,460	1,688,671	155,592	1,884,651	27,060	524,257	561,935	21,827	1,140,446	23
5,177,388	4,571,297	625,541	.....	74,289	5,458	10,143	633,464	126,803	2,122,645	24,260	426,645	509,562	12,487	606,091	24
6,931,022	6,455,265	1,741,821	700	3,150	8,687	19,547	668,014	77,749	2,955,930	32,976	273,312	664,393	8,986	475,757	25
5,228,575	4,413,568	323,963	.....	77,873	25,723	61,660	2,407,997	86,403	666,268	51,775	245,291	443,220	23,395	815,007	26
9,013,561	8,510,202	52,028	.....	66,344	24,129	12,345	6,922,480	64,094	850,759	49,164	276,501	150,118	42,240	503,359	27
7,567,623	7,057,647	666,979	.....	18,181	7,213	2,455	2,909,310	161,553	1,712,670	52,354	774,977	724,124	27,831	509,976	28
8,793,952	8,570,674	767,746	.....	890	4,316	560	406,299	73,791	6,264,142	24,138	422,499	601,598	4,695	223,278	29
16,893,264	14,294,965	688,886	109,085	26,310	6,391	36,580	2,645,399	353,344	8,834,139	101,083	764,613	662,427	66,708	2,598,299	30
12,263,837	11,986,998	4,567,345	.....	21,412	.....	20	401,853	8,710	5,242,581	28,573	218,428	1,497,801	275	276,839	31
23,935,564	22,886,400	1,627,033	.....	9,109	800	15	263,303	30,965	19,439,616	167,004	283,041	1,063,516	1,998	1,049,164	32
23,291,756	23,078,739	2,756,365	.....	13,199	1,510	270	219,650	91,672	18,223,879	258,404	355,625	1,151,178	6,987	213,017	33
18,491,917	17,901,618	4,561,201	.....	1,565	2,260	2,485	707,228	110,245	9,554,693	664,519	584,647	1,699,353	13,422	590,299	34
119,144	105,890	9,078	.....	.....	4,400	113	49,486	15,140	15,181	1,290	2,925	8,242	35	13,254	35
960,650	817,089	37,675	.....	107,100	12,093	4,827	357,135	38,731	155,257	12,610	33,417	52,936	5,308	143,561	36
210	10	.....	.....	.....	(*)	.....	.....	(*)	(*)	.....	.....	.....	(*)	200	37
5,325,865	4,056,758	89,881	5,060	690,608	9,506	56,077	712,539	158,965	1,741,910	63,114	164,327	288,011	76,760	1,269,107	38
4,269,627	2,472,068	21,490	.....	62,360	3,468	25,611	381,591	219,272	1,468,411	18,993	132,776	85,023	53,073	1,797,559	39
3,227,884	2,286,874	63,246	180,654	892,429	22,527	14,369	288,454	74,287	361,661	100,408	32,939	183,423	72,477	941,010	40
2,190,463	1,579,270	39,023	407,292	125,884	20,315	21,227	145,924	43,690	392,562	127,109	10,530	149,986	95,728	611,193	41
6,885,808	5,469,767	42,330	778,466	977,510	38,112	36,695	416,717	132,753	1,265,672	484,992	28,817	488,291	779,412	1,416,041	42
11,605,035	10,763,423	2,377	15,421	356,347	520,564	556,916	249,475	39,715	8,043,738	310,622	17,060	190,821	460,367	841,612	43
8,585,885	7,002,143	81,504	3,142	2,816,468	3,380	10,532	589,985	39,446	2,201,186	91,227	142,851	953,764	68,658	1,583,742	44
6,463,706	5,028,277	60,669	681,351	679,214	13,649	14,146	931,681	40,777	1,613,967	119,593	182,637	631,284	59,309	1,435,429	45
7,047,900	5,398,768	27,152	1,365,583	284,179	12,295	21,461	364,172	44,084	2,247,231	214,527	41,143	438,908	338,033	1,649,132	46
8,396,684	5,872,797	50,821	1,881,091	18,820	29,259	26,138	700,588	76,140	2,199,570	155,754	46,651	431,486	256,479	2,523,887	47
7,317,942	4,931,380	229,294	1,270,364	11,709	26,799	97,271	603,276	235,101	1,781,477	92,140	126,400	369,361	88,188	2,386,562	48
4,792,780	3,608,237	616,259	784,899	155,670	11,058	26,869	294,016	30,079	1,455,729	56,611	23,883	91,099	62,065	1,184,543	49
19,974,597	17,262,760	2,667,799	1,192,604	346,485	38,900	30,520	1,034,849	119,775	9,543,743	456,497	350,912	1,463,556	17,120	2,711,837	50
109,988,045	103,468,896	4,409,471	7,539,015	741,470	212,722	73,229	1,654,762	682,135	83,983,806	918,780	406,352	2,580,226	266,928	6,519,149	51
45,162,948	43,436,053	4,942,664	.....	118,127	2,170	1,100	346,874	28,445	36,109,464	548,967	168,590	1,091,183	78,469	1,726,895	52
7,338,201	6,854,327	810,171	.....	130,143	1,882	9,805	310,248	19,125	4,809,845	210,957	130,324	376,612	45,215	483,874	53
31,528,380	28,078,706	760,783	.....	23,747	5	150	201,959	36,945	26,397,944	264,171	57,441	319,396	16,165	3,449,674	54
26,584,683	25,132,113	2,343,286	.....	127,867	26,319	13,828	616,270	91,125	20,118,148	554,024	212,283	968,196	60,767	1,452,570	55
43,706,797	35,861,479	819,856	368,978	52,320	22,471	43,837	243,980	47,727	33,502,941	359,129	18,420	308,157	73,663	7,845,318	56
38,309,120	18,488,475	35,025	256,582	6,779	125,824	558	83,150	21,720	17,745,593	113,120	9,526	86,118	4,480	19,820,645	57
8,495,400	7,517,139	285,481	.....	12,690	3,555	24,670	261,749	133,099	6,393,313	170,598	51,497	177,429	3,058	978,261	58
6,397,955	5,401,037	2,662	.....	195	375	.....	24,823	705	5,139,416	129,980	5,360	56,949	40,572	996,918	59
9,284,910	8,203,205	2,015,560	.....	58,456	12,405	93,440	681,179	84,148	4,740,603	103,557	96,500	203,246	114,111	1,081,705	60
14,193,328	13,137,669	1,360,377	.....	82,146	52,576	61,451	446,227	99,039	9,800,868	339,653	86,075	539,669	269,588	1,055,659	61
22,875,398	21,662,212	787,024	309,800	90,460	78,108	475,648	1,441,665	187,736	17,102,333	422,106	98,412	480,772	188,148	1,213,186	62

Table 6.—LAND PASTURED—FARMS REPORTING AND TOTAL ACREAGE, BY TYPE OF FARM, BY DIVISIONS AND STATES: CENSUS OF 1950—Continued

[Data are based on reports for only a sample of farms. See text]

	Region, division, and State	Percent of total land pastured													
		Commercial farms, by type of farm													Other farms
		Commercial, total	Cash-grain	Cotton	Other field-crop	Vegetable	Fruit-and-nut	Dairy	Poultry	Livestock other than dairy and poultry	General— Primarily crop	General— Primarily livestock	General— Crop and livestock	Miscellaneous	
1	**United States**	87.4	6.7	2.8	1.6	0.2	0.3	6.9	0.7	61.1	1.3	1.3	3.7	0.6	12.6
2	The North	92.9	12.0	0.1	0.4	0.1	0.2	18.5	1.2	49.5	1.0	3.4	6.3	0.3	7.1
3	The South	87.0	4.1	7.8	4.0	0.5	0.5	4.2	1.0	57.2	1.6	0.8	4.1	1.3	13.0
4	The West	84.2	5.6	0.4	0.3	0.1	0.3	1.8	0.3	71.6	1.3	0.4	1.8	0.4	15.8
	Geographic Divisions:														
5	New England	82.2	0.1	.....	3.5	0.3	0.6	62.8	4.8	3.8	1.3	0.7	1.5	2.7	17.8
6	Middle Atlantic	85.3	1.2	.....	0.8	0.6	0.6	67.2	3.5	5.9	0.9	1.6	2.4	0.7	14.7
7	East North Central	89.3	9.9	(1)	1.0	0.2	0.4	37.3	1.5	25.7	0.6	5.3	7.1	0.3	10.7
8	West North Central	95.1	14.1	0.1	0.1	(1)	(1)	6.8	0.7	62.3	1.2	3.1	6.7	0.1	4.9
9	South Atlantic	79.7	0.9	4.0	9.3	1.8	2.1	7.5	2.1	38.9	3.2	1.2	4.2	4.5	20.3
10	East South Central	76.4	0.7	12.9	12.5	0.2	0.2	8.5	0.7	27.1	1.9	1.4	8.1	2.4	23.6
11	West South Central	91.0	5.6	7.6	0.9	0.2	0.2	2.5	0.8	68.1	1.1	0.6	3.2	0.3	9.0
12	Mountain	82.3	4.8	0.3	0.2	0.1	(1)	1.0	0.2	72.4	1.1	0.3	1.6	0.2	17.7
13	Pacific	92.8	9.0	0.7	0.5	0.3	1.4	5.5	0.8	68.3	1.9	0.6	2.6	1.2	7.2
	New England:														
14	Maine	73.2	0.3	.....	12.6	0.6	1.1	36.8	5.4	4.3	1.7	1.3	3.5	5.5	26.8
15	New Hampshire	74.3	.....	.....	0.4	0.3	0.5	53.3	7.7	4.3	1.5	0.8	1.9	3.7	25.7
16	Vermont	89.3	.....	.....	0.6	(1)	0.1	80.0	1.7	2.5	1.0	0.4	0.8	2.1	10.7
17	Massachusetts	82.1	.....	.....	1.8	0.5	1.2	59.7	8.4	5.5	1.6	0.5	1.4	1.5	17.9
18	Rhode Island	81.8	.....	.....	3.8	0.3	(1)	61.3	7.4	8.3	.....	0.1	0.1	0.5	18.2
19	Connecticut	82.2	.....	.....	2.2	0.5	1.0	62.8	8.1	4.9	1.0	1.3	0.3	0.3	17.8
	Middle Atlantic:														
20	New York	88.9	1.1	.....	0.7	0.6	0.7	75.4	2.6	3.6	1.0	0.8	2.0	0.6	11.1
21	New Jersey	89.0	1.0	.....	1.3	5.0	1.3	60.3	9.7	4.9	1.6	0.7	1.4	1.8	11.0
22	Pennsylvania	79.3	1.5	.....	0.9	0.4	0.3	54.8	4.6	9.5	0.7	2.9	3.1	0.8	20.7
	East North Central:														
23	Ohio	82.9	7.9	.....	1.7	0.2	0.4	25.3	2.3	28.2	0.4	7.8	8.4	0.3	17.1
24	Indiana	88.3	12.1	.....	1.4	0.1	0.2	12.2	2.4	41.0	0.5	8.2	9.8	0.2	11.7
25	Illinois	93.1	25.1	(1)	(1)	0.1	0.3	9.6	1.1	42.6	0.5	3.9	9.6	0.1	6.9
26	Michigan	84.4	6.2	.....	1.5	0.5	1.2	46.1	1.7	12.7	1.0	4.7	8.5	0.4	15.6
27	Wisconsin	94.4	0.6	.....	0.7	0.3	0.1	76.8	0.7	9.4	0.5	3.1	1.7	0.5	5.6
	West North Central:														
28	Minnesota	93.3	8.8	.....	0.2	0.1	(1)	38.4	2.1	22.6	0.7	10.2	9.6	0.4	6.7
29	Iowa	97.5	8.7	.....	(1)	(1)	(1)	4.6	0.8	71.2	0.3	4.8	6.8	0.1	2.5
30	Missouri	84.6	4.1	0.6	0.2	(1)	0.2	15.7	2.1	52.3	0.6	4.5	3.9	0.4	15.4
31	North Dakota	97.7	37.2	.....	0.2	.....	(1)	3.3	0.1	42.7	0.2	1.8	12.2	(1)	2.3
32	South Dakota	95.6	6.8	.....	(1)	(1)	(1)	1.1	0.1	81.2	0.7	1.2	4.4	(1)	4.4
33	Nebraska	99.1	11.8	.....	0.1	(1)	(1)	0.9	0.4	78.2	1.1	1.5	4.9	(1)	0.9
34	Kansas	96.8	24.7	.....	(1)	(1)	(1)	3.8	0.6	51.7	3.6	3.2	9.2	0.1	3.2
	South Atlantic:														
35	Delaware	88.9	7.6	.....	.....	3.7	0.1	41.5	12.7	12.7	1.1	2.5	6.9	(1)	11.1
36	Maryland	85.1	3.9	.....	11.1	1.3	0.5	37.2	4.0	16.2	1.3	3.5	5.5	0.6	14.9
37	District of Columbia[2]	4.8	.....	.....	.....	(*)	.....	.....	(*)	(*)	.....	.....	.....	(*)	95.2
38	Virginia	76.2	1.7	0.1	13.0	0.2	1.1	13.4	3.0	32.7	1.2	3.1	5.4	1.4	23.8
39	West Virginia	57.9	0.5	.....	1.5	0.1	0.6	8.9	5.1	34.4	0.4	3.1	2.0	1.2	42.1
40	North Carolina	70.8	2.0	5.6	27.6	0.7	0.4	8.9	2.3	11.2	3.1	1.0	5.7	2.2	29.2
41	South Carolina	72.1	1.8	18.6	5.7	0.9	1.0	6.7	2.0	17.9	5.8	0.5	6.8	4.4	27.9
42	Georgia	79.4	0.6	11.3	14.2	0.6	0.5	6.1	1.9	18.4	7.0	0.4	7.1	11.3	20.6
43	Florida	92.7	(1)	0.1	3.1	4.5	4.8	2.1	0.3	69.3	2.7	0.1	1.6	4.0	7.3
	East South Central:														
44	Kentucky	81.6	0.9	(1)	32.8	(1)	0.1	6.9	0.5	25.6	1.1	1.7	11.1	0.8	18.4
45	Tennessee	77.8	0.9	10.5	10.5	0.2	0.2	14.4	0.6	25.0	1.9	2.8	9.8	0.9	22.2
46	Alabama	76.6	0.4	19.4	4.0	0.2	0.3	5.2	0.6	31.9	3.0	0.6	6.2	4.8	23.4
47	Mississippi	69.9	0.6	22.4	0.2	0.3	0.3	8.3	0.9	26.2	1.9	0.6	5.1	3.1	30.1
	West South Central:														
48	Arkansas	67.4	3.1	17.4	0.2	0.4	1.3	8.2	3.2	24.3	1.3	1.7	5.0	1.2	32.6
49	Louisiana	75.3	12.9	16.4	3.2	0.2	0.6	6.1	0.6	30.4	1.2	0.5	1.9	1.3	24.7
50	Oklahoma	86.4	13.4	6.0	1.7	0.2	0.2	5.2	0.6	47.8	2.3	1.8	7.3	0.1	13.6
51	Texas	94.1	4.0	6.9	0.7	0.2	0.1	1.5	0.6	76.4	0.8	0.4	2.3	0.2	5.9
	Mountain:														
52	Montana	96.2	10.9	.....	0.3	(1)	(1)	0.8	0.1	80.0	1.2	0.4	2.4	0.2	3.8
53	Idaho	93.4	11.0	.....	1.8	(1)	0.1	4.2	0.3	65.5	2.9	1.8	5.1	0.6	6.6
54	Wyoming	89.1	2.4	.....	0.1	(1)	(1)	0.6	0.1	83.7	0.8	0.2	1.0	0.1	10.9
55	Colorado	94.5	8.8	.....	0.5	0.1	0.1	2.3	0.3	75.7	2.1	0.8	3.6	0.2	5.5
56	New Mexico	82.1	1.9	0.8	0.1	0.1	0.1	0.6	0.1	76.7	0.8	(1)	0.7	0.2	17.9
57	Arizona	48.3	0.1	0.7	(1)	0.3	(1)	0.2	0.1	46.3	0.3	(1)	0.2	(1)	51.7
58	Utah	88.5	3.4	.....	0.1	(1)	0.3	3.1	1.6	75.3	2.0	0.6	2.1	(1)	11.5
59	Nevada	84.4	(1)	.....	(1)	(1)	.....	0.4	(1)	80.3	2.0	0.1	0.9	0.6	15.6
	Pacific:														
60	Washington	88.3	21.7	.....	0.6	0.1	1.0	7.3	0.9	51.1	1.1	1.0	2.2	1.2	11.7
61	Oregon	92.6	9.6	.....	0.6	0.4	0.4	3.1	0.7	69.1	2.4	0.6	3.8	1.9	7.4
62	California	94.7	3.4	1.4	0.4	0.3	2.1	6.3	0.8	74.8	1.8	0.4	2.1	0.8	5.3

*Not available.
[1]0.05 percent or less.
[2]Data for the District of Columbia not included in totals.

Table 7.—OTHER INCOME OF FAMILY EXCEEDING VALUE OF AGRICULTURAL PRODUCTS SOLD—OPERATORS OF COMMERCIAL AND OTHER FARMS REPORTING, WITH PERCENT OF OPERATORS REPORTING IN EACH TYPE-OF-FARM GROUP, BY DIVISIONS AND STATES: CENSUS OF 1950

[Data are based on reports for only a sample of farms. See text. Base data in Volume I]

	Region, division, and State	Number of farm operators with other income of family exceeding value of agricultural products sold			Percent distribution		Percent of operators in each group with other income of family exceeding value of agricultural products sold														
								Commercial farms, by type of farm													
		All farms	Commercial farms	Other farms	Commercial farms	Other farms	All farms	Commercial, total	Cash-grain	Cotton	Other field-crop	Vegetable	Fruit-and-nut	Dairy	Poultry	Livestock other than dairy and poultry	General— Primarily crop	General— Primarily livestock	General— Crop and livestock	Miscellaneous	Other farms
1	U.S.	1,566,154	335,547	1,230,607	21.4	78.6	29.1	9.1	7.2	6.0	6.1	11.1	19.8	9.3	21.6	9.8	10.4	7.7	7.3	20.4	73.6
2	The North	516,103	144,973	371,130	28.1	71.9	22.8	8.2	6.8	6.0	8.5	12.0	15.0	8.2	19.1	7.2	12.3	6.8	5.9	16.4	75.0
3	The South	890,017	143,945	746,072	16.2	83.8	33.6	8.9	8.9	5.9	5.9	10.1	17.9	12.1	23.4	15.2	9.5	10.2	8.9	22.8	71.8
4	The West	160,034	46,629	113,405	29.1	70.9	34.7	14.5	7.4	10.9	7.9	11.6	22.3	13.9	26.6	12.7	11.4	15.9	9.8	23.5	81.7
	Geo. Divisions:																				
5	New England	42,794	9,060	33,734	21.2	78.8	41.5	15.3	20.0	.....	8.1	10.0	16.7	11.4	24.7	17.3	23.6	17.2	15.3	21.3	76.6
6	Middle Atlantic	103,802	26,577	77,225	25.6	74.4	35.0	13.7	21.2	.....	10.5	11.3	14.7	9.7	23.2	21.6	16.1	11.5	13.1	15.2	75.7
7	E.N. Central	226,254	65,034	161,220	28.7	71.3	25.6	9.7	9.4	3.3	9.1	13.2	14.9	7.9	18.1	10.8	12.7	9.4	8.8	15.1	75.4
8	W.N. Central	143,253	44,302	98,951	30.9	69.1	14.6	5.2	4.7	6.1	5.1	11.4	14.4	6.8	11.5	5.1	7.6	4.1	3.0	16.1	73.2
9	South Atlantic	335,638	53,722	281,916	16.0	84.0	35.0	9.6	11.8	6.6	6.0	11.7	20.3	11.3	25.0	15.6	10.4	10.4	10.7	22.2	70.9
10	E.S. Central	295,433	41,174	254,259	13.9	86.1	32.4	7.5	8.9	5.2	5.5	6.6	10.5	11.5	20.9	12.6	8.9	10.2	8.7	23.1	69.7
11	W.S. Central	258,946	49,049	209,897	18.9	81.1	33.2	9.7	8.2	6.2	6.7	8.6	16.0	13.7	21.1	16.9	8.5	10.2	8.0	24.5	75.8
12	Mountain	50,836	15,257	35,579	30.0	70.0	26.1	10.2	6.7	8.6	6.7	11.9	22.1	12.3	28.2	9.9	10.3	13.6	7.7	23.3	78.8
13	Pacific	109,198	31,372	77,826	28.7	71.3	41.0	18.1	9.0	12.6	10.4	11.5	22.4	14.7	26.3	19.3	12.6	19.6	14.3	23.6	83.1
	New England:																				
14	Maine	13,849	2,311	11,538	16.7	83.3	45.6	14.6	22.2	.....	4.3	13.4	10.6	15.4	24.2	18.9	14.6	17.0	9.6	27.4	79.1
15	N.H.	6,833	1,252	5,581	18.3	81.7	51.1	19.6	.....	.....	28.7	28.6	22.8	14.5	24.6	13.9	32.7	10.0	27.8	25.7	79.8
16	Vt.	6,065	1,304	4,761	21.5	78.5	31.8	10.0	.....	.....	13.5	.....	27.0	7.5	27.1	12.5	31.4	11.1	14.8	23.5	79.9
17	Mass.	9,103	2,376	6,727	26.1	73.9	41.0	18.0	.....	.....	13.6	6.7	19.8	13.8	25.6	17.1	25.9	16.4	19.0	15.1	74.5
18	R.I.	958	298	660	31.1	68.9	36.8	18.8	.....	.....	19.6	5.3	42.9	16.5	20.7	13.3	100.0	83.3	.....	24.0	64.6
19	Conn.	5,986	1,519	4,467	25.4	74.6	38.4	16.6	.....	.....	17.5	12.2	10.5	10.9	24.0	24.2	19.4	25.0	23.9	16.3	69.4
	Middle Atlantic:																				
20	N.Y.	38,630	10,705	27,925	27.7	72.3	31.0	12.2	21.4	.....	6.8	12.3	15.0	8.6	23.2	25.4	17.2	16.0	14.1	14.3	75.9
21	N.J.	7,309	2,338	4,971	32.0	68.0	29.5	12.9	29.1	.....	6.9	8.7	16.9	5.9	18.0	22.8	9.3	17.6	13.0	12.2	73.9
22	Pa.	57,863	13,534	44,329	23.4	76.6	39.4	15.3	20.2	.....	15.2	14.9	12.5	11.5	25.5	19.9	17.0	10.4	12.6	17.4	75.9
	East North Central:																				
23	Ohio	65,931	16,914	49,017	25.7	74.3	33.1	12.6	13.2	.....	10.1	11.3	21.8	13.0	19.2	12.3	12.6	10.0	10.2	12.9	75.8
24	Ind.	46,732	14,040	32,692	30.0	70.0	28.0	11.4	10.8	.....	8.8	10.7	14.7	12.5	18.5	11.7	9.8	9.4	8.5	15.9	75.3
25	Ill.	35,947	10,640	25,307	29.6	70.4	18.4	6.6	5.3	3.3	18.0	8.9	11.9	5.8	14.1	7.7	13.0	7.1	5.2	11.5	73.7
26	Mich.	51,797	14,225	37,572	27.5	72.5	33.3	13.3	16.8	.....	7.6	14.2	13.7	10.5	19.8	17.9	13.9	13.4	12.3	18.4	77.2
27	Wis.	25,847	9,215	16,632	35.7	64.3	15.3	6.3	20.0	.....	8.6	19.5	12.4	5.0	17.7	10.2	12.3	6.4	9.5	16.7	73.2
	West North Central:																				
28	Minn.	24,301	7,503	16,798	30.9	69.1	13.6	4.8	4.5	.....	3.2	11.5	25.0	5.1	12.0	4.6	8.0	2.8	2.6	20.5	76.8
29	Iowa	17,069	6,594	10,475	38.6	61.4	8.4	3.5	4.8	.....	.....	15.9	15.4	5.1	10.4	3.0	8.6	3.1	2.2	12.2	67.8
30	Mo.	63,222	14,762	48,460	23.3	76.7	27.5	9.0	8.7	6.1	9.3	8.5	10.1	10.0	12.4	9.2	8.8	7.5	6.5	14.9	74.1
31	N.Dak.	3,629	1,854	1,775	51.1	48.9	5.6	3.0	3.0	.....	3.9	.....	.....	3.2	10.7	3.1	6.5	3.3	1.9	6.2	66.9
32	S.Dak.	4,599	2,208	2,391	48.0	52.0	6.9	3.5	4.3	.....	5.1	.....	.....	4.7	8.4	3.5	9.5	2.3	1.4	21.5	66.3
33	Nebr.	8,613	3,670	4,943	42.6	57.4	8.0	3.7	3.5	.....	5.3	6.7	7.1	7.4	9.6	3.5	4.6	4.4	2.3	16.7	68.3
34	Kans.	21,820	7,711	14,109	35.3	64.7	16.6	6.9	6.3	.....	10.3	14.6	21.4	8.2	12.3	7.9	7.5	5.2	4.2	12.2	74.1
	South Atlantic:																				
35	Del.	1,921	781	1,140	40.7	59.3	25.8	14.1	11.5	.....	.....	10.8	.....	5.3	20.6	16.9	12.5	8.3	9.4	.....	60.1
36	Md.	12,701	3,288	9,413	25.9	74.1	35.1	13.9	14.1	.....	11.7	16.2	15.1	7.6	23.8	24.9	16.9	11.6	8.8	15.3	75.3
37	D.C.[1]	4	.....	4	.....	100.0	14.3	.....	.....	.....	.....	.....	.....	.....	.....	.....	.....	.....	.....	.....	33.3
38	Va.	59,793	7,930	51,863	13.3	86.7	39.6	10.2	15.4	3.0	4.8	6.0	15.0	10.2	21.4	16.9	10.5	11.4	8.5	23.2	71.3
39	W.Va.	46,678	3,183	43,495	6.8	93.2	57.3	13.6	7.4	.....	7.6	13.5	4.0	12.3	22.9	13.3	12.8	7.9	9.6	21.3	74.9
40	N.C.	77,861	14,822	63,039	19.0	81.0	27.0	7.7	8.8	7.8	5.9	8.5	17.2	13.7	23.9	12.4	9.8	11.2	10.5	23.6	66.5
41	S.C.	45,766	6,914	38,852	15.1	84.9	32.9	8.2	13.2	6.4	5.9	8.4	29.2	19.9	26.4	15.1	12.1	11.6	15.5	25.1	70.7
42	Ga.	65,168	11,837	53,331	18.2	81.8	32.9	9.7	10.3	6.3	6.2	7.9	19.7	15.0	31.4	15.0	9.5	11.9	11.0	20.7	70.5
43	Fla.	25,750	4,967	20,783	19.3	80.7	45.3	16.5	7.1	6.9	9.6	15.3	21.7	12.0	24.7	18.3	11.4	16.8	12.2	23.3	77.6
	East South Central:																				
44	Ky.	66,484	9,503	56,981	14.3	85.7	30.5	7.1	7.4	5.2	5.4	4.7	7.7	9.3	11.7	9.9	10.3	8.3	6.8	16.7	68.1
45	Tenn.	76,775	11,428	65,347	14.9	85.1	33.2	8.3	9.8	5.7	5.1	7.1	9.9	10.8	17.7	12.8	8.3	10.9	9.2	19.5	70.0
46	Ala.	76,868	9,997	66,871	13.0	87.0	36.4	8.5	12.0	5.8	6.9	8.6	11.0	13.3	24.5	18.3	9.6	17.6	11.3	28.3	71.7
47	Miss.	75,306	10,246	65,060	13.6	86.4	30.0	6.5	7.8	4.6	8.9	5.3	15.0	14.8	27.5	13.5	6.8	10.0	10.1	23.0	68.8
	West South Central:																				
48	Ark.	60,347	9,299	51,048	15.4	84.6	33.1	8.2	7.1	5.6	9.8	8.6	11.2	10.8	25.3	13.9	8.3	8.4	9.1	26.8	73.8
49	La.	47,043	6,274	40,769	13.3	86.7	37.9	8.9	11.7	5.9	5.0	8.4	13.3	20.9	15.9	20.2	6.3	21.2	11.5	36.5	76.1
50	Okla.	47,705	10,024	37,681	21.0	79.0	33.6	10.8	7.1	7.9	6.7	7.6	12.2	13.5	19.8	16.3	7.4	12.2	7.1	17.2	76.3
51	Tex.	103,851	23,452	80,399	22.6	77.4	31.3	10.3	8.9	6.6	8.0	8.7	25.2	13.5	19.5	17.6	10.1	8.3	8.0	19.9	76.8
	Mountain:																				
52	Mont.	5,938	1,976	3,962	33.3	66.7	16.9	6.6	3.7	.....	5.2	42.9	24.3	9.9	14.3	7.5	12.4	12.8	3.0	17.4	78.1
53	Idaho	9,919	3,379	6,540	34.1	65.9	24.6	10.4	7.0	.....	6.3	18.1	19.3	15.1	23.2	11.8	10.8	13.5	6.5	26.6	82.5
54	Wyo.	2,486	799	1,687	32.1	67.9	19.7	7.6	9.2	.....	5.2	.....	.....	8.0	43.8	5.8	10.1	17.4	7.8	4.0	80.8
55	Colo.	10,929	3,422	7,507	31.3	68.7	24.0	9.4	7.1	.....	4.1	10.7	23.2	10.9	24.5	9.9	5.1	13.3	6.7	18.9	82.4
56	N.Mex.	7,905	1,447	6,458	18.3	81.7	33.6	10.3	7.7	10.0	9.8	9.3	16.5	12.8	19.1	10.3	12.4	6.7	8.3	38.2	68.4
57	Ariz.	3,927	1,018	2,909	25.9	74.1	37.7	15.1	10.2	5.6	25.0	2.1	28.9	13.7	29.9	19.2	12.0	.....	20.0	16.7	79.5
58	Utah	8,782	2,926	5,856	33.3	66.7	36.3	17.1	14.9	.....	14.6	13.2	20.0	11.1	33.7	15.5	15.6	14.1	14.2	39.8	83.0
59	Nev.	950	290	660	30.5	69.5	30.5	12.5	19.0	.....	25.0	100.0	.....	5.9	19.0	12.5	6.3	22.2	20.5	16.1	82.8
	Pacific:																				
60	Wash.	32,492	6,785	25,707	20.9	79.1	46.5	17.2	5.3	.....	9.6	18.2	18.7	17.5	28.3	20.6	15.0	21.7	13.0	24.5	84.4
61	Oreg.	27,943	6,062	21,881	21.7	78.3	46.8	17.6	10.9	.....	11.3	10.0	20.2	16.9	28.2	18.0	11.7	13.6	12.3	36.3	86.3
62	Calif.	48,763	18,525	30,238	38.0	62.0	35.6	18.7	12.0	12.6	9.9	10.0	23.3	11.5	25.2	19.5	12.6	28.6	18.4	15.7	79.9

[1]Data for the District of Columbia not included in totals.

Table 8.—WORK OFF FARM 100 DAYS OR MORE—OPERATORS OF COMMERCIAL AND OTHER FARMS REPORTING, WITH PERCENT OF OPERATORS REPORTING IN EACH TYPE-OF-FARM GROUP, BY DIVISIONS AND STATES: CENSUS OF 1950

[Data are based on reports for only a sample of farms. See text. Base data in Volume I]

	Region, division, and State	Number of farm operators working off their farms 100 days or more			Percent distribution		Percent of operators in each group working off their farms 100 days or more														
								Commercial farms, by type of farm													
		All farms	Commercial farms	Other farms	Commercial farms	Other farms	All farms	Commercial, total	Cash-grain	Cotton	Other field-crop	Vegetable	Fruit-and-nut	Dairy	Poultry	Livestock other than dairy and poultry	General— Primarily crop	General— Primarily livestock	General— Crop and livestock	Miscellaneous	Other farms
1	U.S.	1,254,610	336,796	917,814	26.8	73.2	23.3	9.1	9.8	5.4	5.8	11.5	21.5	10.2	18.2	9.5	9.6	7.0	6.7	18.1	54.9
2	The North	483,548	162,068	321,480	33.5	66.5	21.3	9.1	9.3	5.2	11.9	13.8	16.7	9.6	17.9	7.5	13.1	6.7	6.6	16.6	64.9
3	The South	629,152	125,486	503,666	19.9	80.1	23.7	7.8	11.2	5.2	5.3	8.6	19.0	10.7	16.9	13.7	7.2	6.8	6.1	18.0	48.5
4	The West	141,910	49,242	92,668	34.7	65.3	30.8	15.3	11.1	17.1	10.6	13.1	24.3	14.7	21.9	12.1	13.2	14.7	9.9	22.1	66.7
	Geo. Divisions:																				
5	New England	38,811	9,672	29,139	24.9	75.1	37.6	16.3	25.0	.....	15.0	12.5	21.2	13.0	23.3	16.3	21.0	7.1	13.4	18.9	66.2
6	Middle Atlantic	98,857	28,829	70,028	29.2	70.8	33.4	14.8	24.5	.....	13.8	12.6	15.0	11.9	21.7	20.4	17.0	10.8	14.1	15.4	68.7
7	E.N. Central	220,394	74,160	146,234	33.6	66.4	24.9	11.0	11.8	3.3	9.8	15.8	16.9	9.4	18.1	11.6	14.6	9.7	9.9	16.7	68.4
8	W.N. Central	125,486	49,407	76,079	39.4	60.6	12.8	5.8	7.2	5.2	8.5	11.6	16.6	6.8	9.7	5.2	7.9	3.9	3.4	16.2	56.3
9	South Atlantic	252,276	45,988	206,288	18.2	81.8	26.3	8.2	11.2	4.8	5.4	9.5	24.2	10.8	19.1	13.8	8.2	7.4	8.3	18.9	51.9
10	E.S. Central	192,643	31,809	160,834	16.5	83.5	21.1	5.8	8.2	3.7	4.8	4.9	10.5	9.5	12.1	11.3	6.0	6.5	5.1	15.2	44.1
11	W.S. Central	184,233	47,689	136,544	25.9	74.1	23.6	9.5	11.7	6.8	6.7	8.7	12.5	12.0	14.8	15.5	6.7	6.7	6.0	20.3	49.3
12	Mountain	46,394	17,668	28,726	38.1	61.9	23.8	11.8	10.6	13.4	10.6	12.5	22.4	14.1	25.6	10.2	11.4	13.3	8.7	22.4	63.6
13	Pacific	95,516	31,574	63,942	33.1	66.9	35.8	18.3	12.0	19.3	10.5	13.2	24.4	15.0	21.0	16.8	15.2	17.0	12.4	22.1	68.3
	New England:																				
14	Maine	11,833	2,471	9,362	20.9	79.1	39.0	15.6	22.2	.....	10.8	14.9	21.0	14.9	22.0	17.3	11.0	7.3	10.9	22.2	64.2
15	N.H.	5,889	1,143	4,746	19.4	80.6	44.0	17.9	100.0	.....	24.1	7.1	16.4	14.6	23.4	8.1	22.9	(1)	12.3	25.3	67.8
16	Vt.	5,660	1,712	3,948	30.2	69.8	29.7	13.1	.....	.....	13.5	16.7	27.0	11.4	23.1	15.1	35.0	(1)	15.5	22.4	66.2
17	Mass.	8,747	2,491	6,256	28.5	71.5	39.4	18.9	.....	.....	27.3	12.2	23.2	13.0	25.8	15.5	23.6	8.2	19.0	13.7	69.3
18	R.I.	905	280	625	30.9	69.1	34.7	17.7	.....	.....	24.5	15.8	42.9	13.4	19.7	20.0	100.0	83.3	(1)	12.0	61.2
19	Conn.	5,777	1,575	4,202	27.3	72.7	37.1	17.2	(1)	.....	22.1	10.9	15.7	13.3	21.4	22.7	19.4	12.5	21.7	17.8	65.3
	Middle Atlantic:																				
20	N.Y.	37,937	12,311	25,626	32.5	67.5	30.4	14.0	25.8	.....	12.0	15.1	14.7	11.2	21.2	22.7	18.3	14.6	16.4	15.5	69.6
21	N.J.	6,513	2,188	4,325	33.6	66.4	26.3	12.1	30.6	.....	4.6	9.0	14.0	7.2	15.8	21.7	11.9	5.9	11.5	10.9	64.3
22	Pa.	54,407	14,330	40,077	26.3	73.7	37.1	16.2	22.7	.....	19.1	14.0	16.5	13.2	24.7	19.2	17.0	10.1	13.2	17.3	68.6
	East North Central:																				
23	Ohio	63,492	18,205	45,287	28.7	71.3	31.9	13.5	15.6	.....	8.9	11.7	17.8	14.2	20.3	12.9	13.1	10.0	10.9	15.7	70.1
24	Ind.	45,935	15,918	30,017	34.7	65.3	27.6	12.9	13.6	.....	6.8	14.7	12.8	13.4	18.4	13.0	13.0	10.7	10.7	16.3	69.1
25	Ill.	33,864	12,357	21,507	36.5	63.5	17.3	7.7	7.3	3.3	18.0	9.7	17.4	7.1	12.5	8.3	11.4	5.9	6.0	13.5	62.6
26	Mich.	49,595	15,373	34,222	31.0	69.0	31.9	14.4	20.7	.....	11.5	17.7	16.6	11.2	19.8	17.1	15.9	13.4	12.7	17.3	70.3
27	Wis.	27,508	12,307	15,201	44.7	55.3	16.3	8.4	23.3	.....	12.4	23.7	19.6	7.1	17.5	12.0	17.4	7.3	11.8	19.9	66.9
	West North Central:																				
28	Minn.	21,733	8,411	13,322	38.7	61.3	12.1	5.3	7.1	.....	6.9	14.7	27.3	5.4	11.8	4.4	9.7	3.4	2.9	16.8	60.9
29	Iowa	18,951	8,996	9,955	47.5	52.5	9.3	4.8	7.9	.....	8.1	15.9	11.5	7.5	9.9	4.0	10.7	3.5	3.4	16.5	64.4
30	Mo.	47,096	13,364	33,732	28.4	71.6	20.5	8.1	9.1	5.2	10.3	6.4	15.0	8.7	9.4	8.5	5.4	5.8	6.1	20.0	51.6
31	N.Dak.	4,563	3,056	1,507	67.0	33.0	7.0	4.9	5.7	.....	8.8	(1)	100.0	3.5	10.7	4.1	6.5	2.2	2.0	18.5	56.8
32	S.Dak.	4,885	3,028	1,857	62.0	38.0	7.4	4.8	7.7	.....	5.1	(1)	(1)	6.5	9.7	4.0	11.5	2.4	3.0	16.1	51.5
33	Nebr.	8,223	4,015	4,208	48.8	51.2	7.7	4.0	12.8	.....	8.5	13.3	14.3	8.2	6.8	3.2	6.1	3.4	2.0	11.2	58.1
34	Kans.	20,035	8,537	11,498	42.6	57.4	15.3	7.6	9.4	.....	15.5	9.8	10.7	8.3	7.2	7.1	8.9	4.5	4.6	9.8	60.4
	South Atlantic:																				
35	Del.	1,844	784	1,060	42.5	57.5	24.7	14.1	10.6	.....	(1)	2.5	(1)	7.7	21.9	8.5	20.8	4.2	6.5	(1)	55.9
36	Md.	11,221	3,198	8,023	28.5	71.5	31.0	13.5	15.2	.....	13.1	13.3	13.4	8.4	20.3	24.5	11.5	9.2	6.7	17.4	64.1
37	D.C.[2]	2	1	1	50.0	50.0	7.1	6.2	.....	.....	.....	(*)	.....	.....	(*)	(*)	.....	.....	.....	(*)	8.3
38	Va.	49,188	7,377	41,811	15.0	85.0	32.6	9.4	15.4	3.0	4.7	6.2	15.3	10.3	18.8	15.0	10.3	8.5	8.3	20.5	57.5
39	W.Va.	35,022	2,647	32,375	7.6	92.4	43.0	11.3	5.9	.....	4.8	18.0	7.0	11.8	16.1	11.2	15.4	5.2	10.3	17.8	55.7
40	N.C.	59,983	12,553	47,430	20.9	79.1	20.8	6.5	7.5	6.4	5.3	7.1	13.4	11.4	18.2	10.4	7.4	5.6	7.3	17.0	50.0
41	S.C.	32,768	5,513	27,255	16.8	83.2	23.5	6.5	12.4	4.8	4.8	7.6	22.4	16.2	19.0	14.4	9.7	7.7	10.9	23.7	49.6
42	Ga.	43,449	8,907	34,542	20.5	79.5	21.9	7.3	10.0	3.9	5.5	6.7	18.7	14.6	20.4	12.4	7.0	7.1	8.1	17.1	45.6
43	Fla.	18,801	5,009	13,792	26.6	73.4	33.1	16.7	(1)	7.3	9.0	11.8	28.4	8.3	16.9	18.2	9.7	12.0	10.0	23.4	51.5
	East South Central:																				
44	Ky.	45,907	8,271	37,636	18.0	82.0	21.0	6.1	9.0	4.3	5.1	4.7	9.9	7.8	5.3	8.9	8.9	6.6	4.3	13.0	45.0
45	Tenn.	53,516	8,992	44,524	16.8	83.2	23.1	6.5	8.8	4.2	3.9	6.1	9.2	9.2	15.6	11.7	6.8	6.4	5.4	12.7	47.7
46	Ala.	49,312	7,005	42,307	14.2	85.8	23.3	5.9	8.0	3.9	5.2	6.0	9.9	12.7	12.5	16.8	4.7	11.1	5.9	19.4	45.4
47	Miss.	43,908	7,541	36,367	17.2	82.8	17.5	4.8	6.4	3.5	5.9	3.4	14.6	11.3	13.6	11.5	5.5	3.0	5.9	13.2	38.4
	West South Central:																				
48	Ark.	38,226	7,195	31,031	18.8	81.2	21.0	6.4	6.8	4.9	8.2	7.2	9.3	6.8	15.1	10.9	4.9	2.9	3.6	20.5	44.8
49	La.	30,523	4,995	25,528	16.4	83.6	24.6	7.1	7.0	4.8	5.1	6.7	7.3	21.0	13.4	16.6	2.5	5.9	6.8	28.5	47.7
50	Okla.	33,391	9,760	23,631	29.2	70.8	23.5	10.5	12.8	7.4	6.0	9.5	12.2	11.0	13.4	13.4	6.3	7.1	6.6	18.3	47.9
51	Tex.	82,093	25,739	56,354	31.4	68.6	24.8	11.4	12.6	8.8	8.2	9.4	22.1	13.5	15.1	17.7	9.0	8.2	6.2	17.3	53.8
	Mountain:																				
52	Mont.	5,504	2,376	3,128	43.2	56.8	15.7	7.9	8.2	.....	8.7	35.7	18.9	10.8	8.0	7.1	9.3	11.1	4.0	15.3	61.6
53	Idaho	9,301	3,836	5,465	41.2	58.8	23.1	11.8	10.9	.....	14.9	18.1	19.3	14.9	22.4	10.5	10.5	14.6	8.8	23.8	69.0
54	Wyo.	2,317	996	1,321	43.0	57.0	18.4	9.5	12.2	.....	12.2	(*)	(1)	6.7	39.1	7.6	13.8	14.9	8.0	16.0	63.3
55	Colo.	9,566	3,774	5,792	39.5	60.5	21.0	10.4	10.3	.....	7.3	11.5	19.6	13.0	22.7	9.3	7.1	10.1	7.3	17.4	63.6
56	N.Mex.	6,493	1,753	4,740	27.0	73.0	27.6	12.5	9.9	15.3	15.3	6.2	18.3	17.9	12.4	12.0	9.7	20.0	4.4	38.2	50.2
57	Ariz.	3,522	1,233	2,289	35.0	65.0	33.8	18.3	17.5	10.9	25.0	7.4	39.5	16.7	27.2	19.5	14.9	16.1	22.6	16.7	62.6
58	Utah	8,812	3,391	5,421	38.5	61.5	36.4	19.8	22.1	.....	16.5	13.2	21.7	16.4	31.4	17.7	20.2	18.0	15.4	36.4	76.8
59	Nev.	879	309	570	35.2	64.8	28.2	13.3	20.7	.....	25.0	100.0	.....	9.9	14.3	11.9	17.7	11.1	19.7	19.4	71.5
	Pacific:																				
60	Wash.	27,983	6,578	21,405	23.5	76.5	40.1	16.7	8.4	.....	9.8	17.3	20.0	16.8	22.9	17.3	19.1	18.0	11.1	24.0	70.3
61	Oreg.	23,660	5,560	18,100	23.5	76.5	39.6	16.2	13.1	.....	11.3	12.8	20.0	15.3	21.7	15.5	12.0	14.8	10.6	30.4	71.4
62	Calif.	43,873	19,436	24,437	44.3	55.7	32.0	19.6	15.2	19.3	10.1	12.2	25.7	13.4	20.3	28.4	16.0	20.1	16.2	16.2	64.5

*Not available.
[1] 0.05 percent or less.
[2] Data for the District of Columbia not included in totals.

Table 9.—TELEPHONES—COMMERCIAL AND OTHER FARMS REPORTING, WITH PERCENT OF FARMS REPORTING IN EACH TYPE-OF-FARM GROUP, BY DIVISIONS AND STATES: 1950

[Data are based on reports for only a sample of farms. See text. Base data in Volume I]

	Region, division, and State	Number of farms reporting telephones			Percent distribution		Percent of farms in each group reporting telephones														
								Commercial farms, by type of farm													
		All farms	Commercial farms	Other farms	Commercial farms	Other farms	All farms	Commercial, total	Cash-grain	Cotton	Other field-crop	Vegetable	Fruit-and-nut	Dairy	Poultry	Livestock other than dairy and poultry	General— Primarily crop	General— Primarily livestock	General— Crop and livestock	Miscellaneous	Other farms
1	U.S.	2,057,556	1,583,467	474,089	77.0	23.0	38.2	42.7	54.6	7.6	12.2	44.6	59.4	58.1	55.4	58.0	32.4	59.5	50.2	44.6	28.3
2	The North	1,394,757	1,143,898	250,859	82.0	18.0	61.5	64.6	60.0	4.4	57.2	64.3	71.1	62.1	66.5	70.4	59.8	65.5	66.0	60.6	50.7
3	The South	427,946	267,268	160,678	62.5	37.5	16.1	16.6	34.7	7.1	7.9	17.9	31.4	38.6	32.8	31.4	16.1	32.9	24.3	25.5	15.5
4	The West	234,853	172,301	62,552	73.4	26.6	50.9	53.4	45.1	42.2	58.8	59.6	66.6	56.7	62.0	44.1	53.1	52.6	54.8	57.1	45.1
	Geo. Divisions:																				
5	New England	75,182	45,900	29,282	61.1	38.9	72.9	77.6	70.0	.....	72.9	74.7	73.4	80.5	81.0	71.2	69.1	73.6	69.3	63.5	66.5
6	Middle Atlantic	182,693	128,467	54,226	70.3	29.7	61.7	66.1	57.2	.....	67.7	66.4	76.1	68.4	65.3	54.1	80.9	55.4	60.3	63.0	53.2
7	E.N. Central	533,183	426,455	106,728	80.0	20.0	60.2	63.5	63.4	4.0	39.4	61.1	69.9	60.1	64.0	69.5	55.2	64.4	64.4	60.8	49.9
8	W.N. Central	603,699	543,076	60,623	90.0	10.0	61.5	64.1	58.0	4.4	55.2	59.0	52.5	55.3	62.7	71.3	50.7	67.4	67.8	51.6	44.8
9	South Atlantic	146,123	80,948	65,175	55.4	44.6	15.2	14.4	28.1	4.2	4.8	19.4	34.7	49.9	33.7	32.9	12.7	37.1	20.7	26.9	16.4
10	E.S. Central	123,228	79,102	44,126	64.2	35.8	13.5	14.4	19.8	4.9	14.0	16.5	23.5	33.3	23.5	29.9	15.4	28.0	23.2	18.7	12.1
11	W.S. Central	158,595	107,218	51,377	67.6	32.4	20.3	21.3	38.4	10.7	13.4	15.7	28.1	32.2	35.1	31.9	22.6	33.9	28.6	33.9	18.6
12	Mountain	86,000	68,521	17,479	79.7	20.3	44.2	45.8	36.4	30.4	58.2	69.5	72.0	57.1	57.1	40.6	49.2	52.4	52.6	57.6	38.7
13	Pacific	148,853	103,780	45,073	69.7	30.3	55.8	60.0	63.8	50.6	60.0	56.8	66.3	56.5	63.1	52.5	57.5	53.0	59.4	57.0	48.1
	New England:																				
14	Maine	19,467	11,185	8,282	57.5	42.5	64.1	70.8	66.7	.....	70.3	77.6	57.1	76.9	75.8	64.5	57.1	70.9	62.9	50.8	56.8
15	N.H.	10,055	5,244	4,811	52.2	47.8	75.1	82.1	100.0	.....	77.0	92.9	79.5	86.2	80.5	70.7	77.1	70.0	65.4	76.7	68.8
16	Vt.	13,267	9,781	3,486	73.7	26.3	69.7	74.8	.....	.....	68.5	66.7	89.2	75.7	79.0	68.3	58.8	66.7	71.8	59.4	58.5
17	Mass.	17,309	10,419	6,890	60.2	39.8	78.0	79.1	.....	.....	68.1	70.4	73.6	84.1	81.7	71.8	85.8	83.6	87.3	67.6	76.3
18	R.I.	2,003	1,297	706	64.8	35.2	76.9	81.8	.....	.....	90.2	89.5	85.7	79.5	81.2	73.3	.....	100.0	66.7	91.2	69.1
19	Conn.	13,081	7,974	5,107	61.0	39.0	83.9	87.1	100.0	.....	39.4	74.2	96.2	90.3	85.8	85.1	87.1	81.2	78.3	72.2	79.4
	Middle Atlantic:																				
20	N.Y.	87,683	64,482	23,201	73.5	26.5	70.3	73.3	67.5	.....	72.4	60.5	79.1	74.4	76.6	66.9	68.0	70.4	75.5	65.4	63.0
21	N.J.	17,829	13,356	4,473	74.9	25.1	72.0	74.0	72.5	.....	84.4	75.1	72.3	71.3	74.5	69.1	80.0	82.4	67.7	72.3	66.5
22	Pa.	77,181	50,629	26,552	65.6	34.4	52.6	57.3	46.2	.....	56.8	62.5	70.5	60.6	54.2	47.4	98.8	51.6	52.1	56.6	45.4
	East North Central:																				
23	Ohio	119,736	85,347	34,389	71.3	28.7	60.1	63.4	60.5	.....	32.4	64.1	71.3	62.4	67.5	67.0	56.2	62.3	65.6	68.8	53.2
24	Ind.	102,963	81,270	21,693	78.9	21.1	61.8	66.0	62.4	.....	36.6	53.2	58.3	64.2	64.1	70.2	59.5	66.4	66.6	44.0	50.0
25	Ill.	127,528	111,599	15,929	87.5	12.5	65.3	69.4	67.8	4.0	40.5	65.0	70.0	73.2	61.2	72.5	53.8	64.9	68.2	66.5	46.4
26	Mich.	83,135	58,886	24,249	70.8	29.2	53.5	55.1	51.9	.....	43.1	59.6	71.8	53.5	61.5	57.6	55.6	56.9	53.8	53.2	49.8
27	Wis.	99,821	89,353	10,468	89.5	10.5	59.2	61.3	55.5	.....	53.0	60.8	61.9	59.7	64.3	71.7	51.9	74.4	66.2	65.0	46.1
	West North Central:																				
28	Minn.	107,279	96,723	10,556	90.2	9.8	59.9	61.5	54.4	.....	69.8	62.8	70.5	58.1	60.3	68.7	49.2	63.4	65.8	54.1	48.2
29	Iowa	166,343	156,293	10,050	94.0	6.0	81.9	83.3	75.6	.....	75.8	69.1	69.2	77.5	75.5	85.8	65.4	81.8	84.2	68.1	65.0
30	Mo.	106,768	83,795	22,973	78.5	21.5	46.4	50.9	48.8	4.4	39.2	43.2	35.3	41.1	55.6	61.2	35.2	60.7	57.1	33.0	35.1
31	N.Dak.	27,219	26,590	629	97.7	2.3	41.7	42.4	43.8	.....	63.2	.....	.....	35.5	42.7	38.9	47.0	37.8	41.1	61.7	23.7
32	S.Dak.	36,850	35,414	1,436	96.1	3.9	55.6	56.5	50.5	.....	32.7	62.5	100.0	52.7	58.5	58.0	39.1	56.9	61.7	77.4	39.8
33	Nebr.	69,484	65,626	3,858	94.4	5.6	64.8	65.7	61.1	.....	41.2	73.3	64.3	65.8	61.6	68.8	56.5	65.7	70.1	52.4	53.3
34	Kans.	89,756	78,635	11,121	87.6	12.4	68.3	70.0	65.1	.....	51.5	63.4	82.1	70.1	70.9	72.5	69.3	75.6	75.1	50.7	58.4
	South Atlantic:																				
35	Del.	4,990	3,990	1,000	80.0	20.0	67.0	71.8	62.7	.....	50.0	62.3	68.4	73.4	75.2	73.0	75.0	66.7	66.8	91.7	52.7
36	Md.	19,457	13,883	5,574	71.4	28.6	53.8	58.7	52.4	.....	41.7	50.4	46.1	70.6	64.0	66.5	58.7	52.2	56.7	52.3	44.6
37	D.C.[1]	17	7	10	41.2	58.8	60.7	43.8	.....	.....	.....	(*)	.....	.....	(*)	(*)	.....	.....	.....	(*)	83.3
38	Va.	35,847	20,124	15,723	56.1	43.9	23.8	25.8	28.3	1.4	6.4	28.5	43.4	49.9	42.1	47.1	26.6	44.8	26.9	32.8	21.6
39	W.Va.	21,719	8,845	12,874	40.7	59.3	26.7	37.9	37.4	.....	6.9	55.0	58.9	52.7	34.2	37.1	27.4	36.4	27.5	36.4	22.2
40	N.C.	23,342	12,350	10,992	52.9	47.1	8.1	6.4	17.0	5.3	3.7	9.7	20.4	27.4	15.1	18.8	9.5	19.0	12.9	18.5	11.6
41	S.C.	11,896	6,247	5,649	52.5	47.5	8.5	7.4	21.7	4.3	3.2	10.7	33.6	41.0	28.0	21.5	12.1	23.9	19.7	27.6	10.3
42	Ga.	18,619	9,422	9,197	50.6	49.4	9.4	7.7	15.1	3.7	3.6	7.4	36.8	32.5	13.8	18.8	9.4	17.7	13.4	16.3	12.2
43	Fla.	10,253	6,087	4,166	59.4	40.6	18.0	20.3	11.7	2.3	5.2	14.9	33.2	51.5	30.4	13.6	8.7	12.8	7.4	50.8	15.5
	East South Central:																				
44	Ky.	45,813	34,847	10,966	76.1	23.9	21.0	25.9	25.4	13.9	17.1	58.1	26.8	44.3	28.2	38.1	29.4	32.6	30.9	27.9	13.1
45	Tenn.	43,541	27,374	16,167	62.9	37.1	18.8	19.8	20.9	10.3	10.9	23.9	24.2	35.1	28.2	33.0	25.0	28.6	24.8	22.9	17.3
46	Ala.	17,438	8,194	9,244	47.0	53.0	8.3	6.9	14.7	4.5	3.1	7.4	23.2	30.0	18.7	16.0	6.3	17.0	11.1	15.6	9.9
47	Miss.	16,436	8,687	7,749	52.9	47.1	6.5	5.5	12.9	3.1	4.9	10.5	18.1	17.3	20.7	15.8	10.5	11.2	9.2	14.1	8.2
	West South Central:																				
48	Ark.	19,177	10,751	8,426	56.1	43.9	10.5	9.5	19.7	4.8	8.2	12.8	25.4	19.1	28.8	15.8	14.7	13.9	11.2	23.5	12.2
49	La.	14,380	6,751	7,629	46.9	53.1	11.6	9.6	16.9	4.4	12.0	12.6	12.8	29.8	28.3	21.3	5.7	42.9	15.4	28.1	14.2
50	Okla.	45,901	34,128	11,773	74.4	25.6	32.3	36.8	56.7	21.5	12.4	22.0	28.0	38.0	45.1	32.6	35.9	40.4	36.7	43.4	23.9
51	Tex.	79,137	55,588	23,549	70.2	29.8	23.9	24.5	26.8	15.7	15.1	16.3	48.6	37.0	36.7	37.2	22.9	37.3	29.7	40.3	22.5
	Mountain:																				
52	Mont.	9,988	8,426	1,562	84.4	15.6	28.5	28.1	21.1	.....	29.5	85.7	27.0	47.5	31.8	29.3	25.2	35.8	33.8	42.8	30.8
53	Idaho	22,242	18,835	3,407	84.7	15.3	55.2	58.2	56.4	.....	66.7	78.9	86.4	57.0	58.4	50.7	59.8	59.3	59.8	49.6	43.0
54	Wyo.	4,739	3,996	743	84.3	15.7	37.6	38.0	30.8	.....	38.8	100.0	100.0	48.3	48.4	39.9	28.8	35.3	35.7	32.0	35.6
55	Colo.	27,060	21,848	5,212	80.7	19.3	59.4	60.0	45.1	.....	72.2	81.1	84.0	66.4	72.3	60.6	65.1	58.2	64.3	76.2	57.2
56	N.Mex.	3,493	2,342	1,151	67.0	33.0	14.9	16.7	6.8	25.7	6.6	24.1	31.9	28.5	31.5	14.4	13.4	33.3	14.5	51.5	12.2
57	Ariz.	4,413	3,029	1,384	68.6	31.4	42.4	44.8	41.5	40.1	75.0	52.3	75.1	61.2	45.7	32.6	50.7	80.6	42.6	58.3	37.8
58	Utah	12,515	8,798	3,717	70.3	29.7	51.7	51.3	43.1	.....	44.3	61.6	74.8	58.2	58.7	41.8	41.0	55.8	55.5	67.8	52.7
59	Nev.	1,550	1,247	303	80.5	19.5	49.7	53.8	63.8	.....	.....	100.0	.....	77.1	52.4	44.8	57.8	66.7	67.7	48.4	38.0
	Pacific:																				
60	Wash.	40,198	24,376	15,822	60.6	39.4	57.6	61.9	72.2	.....	55.6	55.6	70.4	61.5	64.4	47.2	48.7	48.1	54.7	59.1	51.9
61	Oreg.	30,080	19,232	10,848	63.9	36.1	50.3	55.9	60.5	.....	62.0	58.0	57.5	51.8	60.7	49.5	60.4	59.8	60.2	49.0	42.8
62	Calif.	78,575	60,172	18,403	76.6	23.4	57.3	60.7	56.4	50.6	61.0	56.8	66.6	54.9	63.3	56.5	58.3	46.5	61.5	60.3	48.6

*Not available.
[1]Data for the District of Columbia not included in totals.

237460 O - 53 - 82

Table 10.—ELECTRICITY—COMMERCIAL AND OTHER FARMS REPORTING, WITH PERCENT OF FARMS REPORTING IN EACH TYPE-OF-FARM GROUP, BY DIVISIONS AND STATES: 1950

[Data are based on reports for only a sample of farms. See text. Base data in Volume I]

	Region, division, and State	Number of farms reporting electricity			Percent distribution		Percent of farms in each group reporting electricity														
								Commercial farms, by type of farm													
																	General—				
		All farms	Commercial farms	Other farms	Commercial farms	Other farms	All farms	Commercial, total	Cash-grain	Cotton	Other field-crop	Vegetable	Fruit-and-nut	Dairy	Poultry	Livestock other than dairy and poultry	Primarily crop	Primarily livestock	Crop and livestock	Miscellaneous	Other farms
1	U.S.	4,213,599	2,980,354	1,233,245	70.7	29.3	78.3	80.4	81.5	62.9	72.4	83.0	88.9	92.2	90.4	82.6	80.6	86.1	85.8	75.8	73.7
2	The North	1,945,203	1,538,726	406,477	79.1	20.9	85.8	86.8	82.0	63.1	87.3	88.9	92.5	92.2	90.1	85.1	81.9	86.7	87.9	75.3	82.1
3	The South	1,869,151	1,159,874	709,277	62.1	37.9	70.5	72.0	80.1	62.5	70.7	72.5	79.2	89.7	88.5	78.5	77.0	81.9	81.3	73.8	68.3
4	The West	399,245	281,754	117,491	70.6	29.4	86.5	87.4	79.9	91.0	95.0	92.5	91.6	96.3	95.1	76.5	90.0	90.6	92.4	82.2	84.6
	Geo. Divisions:																				
5	New England	93,618	55,172	38,446	58.9	41.1	90.7	93.2	95.0	.....	90.2	86.0	86.8	97.0	95.3	86.5	86.0	89.9	90.4	76.7	87.3
6	Middle Atlantic	274,442	183,197	91,245	66.8	33.2	92.6	94.3	89.1	.....	93.8	90.6	95.5	96.7	95.0	88.6	91.5	89.4	93.0	77.0	89.5
7	E.N. Central	811,437	625,299	186,138	77.1	22.9	91.7	93.1	91.8	27.2	82.1	89.9	94.1	94.9	91.5	93.1	87.1	92.7	94.3	78.1	87.1
8	W.N. Central	765,706	675,058	90,648	88.2	11.8	77.9	79.7	75.5	63.5	84.8	79.9	77.0	80.5	78.9	81.5	70.5	81.6	82.7	63.1	67.0
9	South Atlantic	714,126	423,828	290,298	59.3	40.7	74.5	75.6	78.3	64.5	72.9	73.5	75.9	94.2	90.0	82.5	78.9	85.0	87.1	75.7	73.0
10	E.S. Central	595,852	364,533	231,319	61.2	38.8	65.3	66.6	68.6	56.6	65.9	67.6	78.2	86.8	83.3	78.9	75.0	79.3	78.9	70.9	63.4
11	W.S. Central	559,173	371,513	187,660	66.4	33.6	71.7	73.8	82.3	67.6	70.3	72.9	85.0	88.2	87.9	76.0	75.9	81.8	80.4	72.5	67.8
12	Mountain	155,380	122,228	33,152	78.7	21.3	79.8	81.7	75.6	83.1	94.6	90.5	93.7	95.0	90.8	73.0	87.9	89.4	90.7	78.8	73.4
13	Pacific	243,865	159,526	84,339	65.4	34.6	91.5	92.3	89.3	96.6	95.8	93.1	91.5	97.1	96.1	84.7	92.3	92.7	96.3	83.0	90.0
	New England:																				
14	Maine	26,195	14,173	12,022	54.1	45.9	86.3	89.8	94.4	.....	88.7	97.0	80.1	95.0	94.8	79.1	82.7	95.1	84.0	70.2	82.5
15	N.H.	12,696	6,235	6,461	49.1	50.9	94.9	97.7	100.0	.....	94.3	92.9	93.2	98.7	98.3	93.8	93.5	80.0	96.9	96.7	92.3
16	Vt.	17,533	12,487	5,046	71.2	28.8	92.1	95.5	.....	.....	82.0	83.3	100.0	97.1	95.4	83.9	79.2	83.3	96.5	79.3	84.7
17	Mass.	20,358	12,099	8,259	59.4	40.6	91.7	91.8	.....	.....	93.6	83.9	85.3	97.0	94.3	85.4	88.2	83.6	93.7	74.9	91.4
18	R.I.	2,416	1,510	906	62.5	37.5	92.7	95.3	.....	.....	95.1	89.5	71.4	97.5	96.2	93.3	.....	100.0	100.0	96.0	88.7
19	Conn.	14,420	8,668	5,752	60.1	39.9	92.5	94.7	100.0	.....	94.5	78.3	97.9	97.6	95.1	97.0	96.8	93.8	100.0	76.5	89.4
	Middle Atlantic:																				
20	N.Y.	117,253	84,113	33,140	71.7	28.3	94.0	95.6	91.6	.....	94.8	86.6	95.6	97.4	96.7	92.2	89.5	95.1	96.6	78.2	90.0
21	N.J.	23,280	17,213	6,067	73.9	26.1	94.0	95.3	93.9	.....	98.3	95.2	95.8	98.2	95.8	89.2	95.1	100.0	93.7	83.4	90.2
22	Pa.	133,909	81,871	52,038	61.1	38.9	91.2	92.7	86.4	.....	91.0	91.9	94.9	95.7	93.7	86.9	93.1	87.9	91.1	73.2	89.1
	East North Central:																				
23	Ohio	185,691	127,147	58,544	68.5	31.5	93.2	94.5	95.1	.....	79.4	91.4	94.2	94.8	94.9	95.1	91.1	93.5	97.0	80.6	90.6
24	Ind.	152,834	114,898	37,936	75.2	24.8	91.7	93.2	92.0	.....	73.8	84.7	89.3	93.4	91.8	95.2	87.0	92.1	95.5	62.3	87.4
25	Ill.	169,625	143,543	26,082	84.6	15.4	86.9	89.2	90.1	27.2	90.1	87.7	90.1	92.3	80.1	89.5	78.1	86.0	88.6	77.8	75.9
26	Mich.	146,895	102,326	44,569	69.7	30.3	94.5	95.8	94.6	.....	93.1	92.1	95.9	96.7	95.9	94.8	92.6	97.8	97.6	78.7	91.6
27	Wis.	156,392	137,385	19,007	87.8	12.2	92.8	94.2	82.8	.....	81.4	88.5	89.2	94.9	93.3	93.1	81.3	96.6	93.7	84.9	83.6
	West North Central:																				
28	Minn.	150,610	134,582	16,028	89.4	10.6	84.1	85.6	80.2	.....	87.1	82.0	86.4	83.8	86.0	88.7	65.9	89.5	89.8	73.2	73.3
29	Iowa	184,760	172,568	12,192	93.4	6.6	90.9	91.9	87.9	.....	100.0	90.4	73.1	89.4	85.2	93.1	76.6	91.4	94.0	74.1	78.9
30	Mo.	159,187	118,950	40,237	74.7	25.3	69.2	72.3	71.7	63.5	71.8	74.4	72.9	75.1	72.5	72.7	71.6	69.8	77.1	46.6	61.6
31	N.Dak.	44,214	43,085	1,129	97.4	2.6	67.7	68.8	69.9	.....	82.5	.....	100.0	56.2	73.3	64.7	78.2	67.5	71.0	55.6	42.6
32	S.Dak.	45,892	43,973	1,919	95.8	4.2	69.2	70.1	65.4	.....	92.9	62.5	100.0	72.2	77.2	71.2	53.0	72.5	71.9	73.1	53.2
33	Nebr.	83,315	78,058	5,257	93.7	6.3	77.7	78.1	77.2	.....	94.7	93.3	71.4	81.8	78.6	77.2	75.8	76.7	82.7	67.3	72.6
34	Kans.	97,728	83,842	13,886	85.8	14.2	74.4	74.6	73.1	.....	68.0	70.7	85.7	80.6	71.2	75.0	70.9	72.4	77.0	50.7	73.0
	South Atlantic:																				
35	Del.	6,112	4,731	1,381	77.4	22.6	82.0	85.2	74.0	.....	50.0	68.5	94.7	89.3	90.4	85.1	66.7	70.8	80.3	91.7	72.8
36	Md.	30,302	20,332	9,970	67.1	32.9	83.8	86.0	80.5	.....	64.1	79.9	84.9	96.7	94.5	89.9	89.8	93.0	91.4	74.7	79.7
37	D.C.[1]	18	7	11	38.9	61.1	64.3	43.8	.....	.....	.....	(*)	.....	.....	(*)	(*)	.....	.....	.....	(*)	91.7
38	Va.	114,241	60,118	54,123	52.6	47.4	75.7	77.0	79.5	34.4	65.2	70.0	90.0	94.3	88.6	86.9	74.8	86.7	87.5	71.4	74.4
39	W.Va.	59,137	17,412	41,725	29.4	70.6	72.6	74.6	72.7	.....	54.1	95.5	87.0	88.4	75.7	71.4	74.4	74.5	69.6	63.0	71.8
40	N.C.	219,422	149,425	69,997	68.1	31.9	76.1	77.2	80.0	65.8	76.6	72.1	79.6	94.1	89.8	85.9	80.2	87.9	90.2	76.0	73.8
41	S.C.	95,060	57,142	37,918	60.1	39.9	68.3	67.8	77.5	60.4	69.0	68.9	92.7	95.4	95.1	87.3	76.6	94.7	85.2	79.7	69.0
42	Ga.	149,323	92,474	56,849	61.9	38.1	75.4	75.6	74.8	68.3	72.4	75.4	87.2	98.1	94.1	86.9	79.7	91.7	87.9	75.7	75.1
43	Fla.	40,529	22,194	18,335	54.8	45.2	71.3	73.9	61.0	57.1	66.9	73.1	70.4	94.7	90.5	74.3	75.8	83.2	82.7	82.5	68.4
	East South Central:																				
44	Ky.	145,246	95,524	49,722	65.8	34.2	66.6	71.0	67.9	64.8	65.1	88.4	70.0	88.2	69.6	77.7	69.3	72.9	76.1	64.7	59.4
45	Tenn.	165,551	101,311	64,240	61.2	38.8	71.5	73.3	68.3	64.6	68.1	75.6	78.6	86.1	77.5	81.6	77.9	82.4	81.6	65.7	68.9
46	Ala.	144,569	82,871	61,698	57.3	42.7	68.4	70.1	78.0	66.1	65.0	80.4	88.0	91.4	92.4	78.8	78.1	92.8	84.0	74.9	66.2
47	Miss.	140,486	84,827	55,659	60.4	39.6	55.9	54.1	64.4	47.8	76.3	49.5	75.1	84.9	89.6	76.6	68.3	80.1	75.3	73.5	58.8
	West South Central:																				
48	Ark.	121,832	75,797	46,035	62.2	37.8	66.8	67.0	85.1	60.0	62.4	65.9	84.6	85.4	90.7	72.7	76.7	81.8	80.4	67.3	66.5
49	La.	83,189	45,127	38,062	54.2	45.8	67.1	64.0	82.8	54.4	65.7	80.4	88.4	97.6	85.2	81.4	61.6	88.2	76.2	75.2	71.1
50	Okla.	93,324	65,974	27,350	70.7	29.3	65.6	71.1	81.0	65.0	56.2	61.2	62.2	79.6	77.0	65.0	73.0	74.5	71.8	57.5	55.4
51	Tex.	260,828	184,615	76,213	70.8	29.2	78.7	81.4	83.0	78.4	80.3	74.3	86.6	94.6	89.2	81.9	83.2	89.1	87.1	78.0	72.8
	Mountain:																				
52	Mont.	26,282	22,769	3,513	86.6	13.4	74.9	75.9	72.9	.....	93.8	100.0	94.6	95.9	85.4	71.5	76.5	86.2	88.1	80.1	69.2
53	Idaho	37,195	30,272	6,923	81.4	18.6	92.3	93.5	90.5	.....	96.6	91.0	95.3	97.0	95.9	86.7	95.2	95.6	98.1	83.2	87.4
54	Wyo.	9,437	7,979	1,458	84.6	15.4	74.8	75.8	79.6	.....	94.8	100.0	100.0	91.5	83.6	68.8	80.4	87.6	87.7	64.0	69.8
55	Colo.	36,574	29,278	7,296	80.1	19.9	80.3	80.4	67.8	.....	93.0	91.7	98.5	90.9	93.4	78.0	90.7	83.6	86.7	81.1	80.1
56	N.Mex.	14,057	9,387	4,670	66.8	33.2	59.8	66.8	70.6	81.9	79.0	74.7	81.3	83.5	71.0	51.9	80.2	66.7	68.3	69.1	49.4
57	Ariz.	8,054	5,469	2,585	67.9	32.1	77.4	81.0	69.2	85.6	87.5	84.8	88.0	96.2	88.2	71.2	87.5	96.8	72.3	83.3	70.7
58	Utah	21,597	15,368	6,229	71.2	28.8	89.3	89.7	78.5	.....	98.0	94.5	93.9	97.5	92.6	82.2	84.9	95.9	95.1	81.1	88.3
59	Nev.	2,184	1,706	478	78.1	21.9	70.1	73.5	72.4	.....	75.0	100.0	.....	94.4	85.7	65.7	71.3	88.9	87.4	32.3	60.0
	Pacific:																				
60	Wash.	64,733	36,892	27,841	57.0	43.0	92.7	93.7	91.2	.....	97.7	97.4	96.8	97.2	96.1	85.5	91.5	91.0	96.1	82.9	91.4
61	Oreg.	54,564	31,620	22,944	58.0	42.0	91.3	91.9	88.2	.....	96.5	95.5	94.5	94.8	97.8	82.7	93.8	95.3	96.7	84.6	90.5
62	Calif.	124,568	91,014	33,554	73.1	26.9	90.9	91.8	87.8	96.6	93.6	91.2	90.1	98.1	95.6	85.5	91.6	90.0	95.7	82.1	88.6

*Not available.

[1]Data for the District of Columbia not included in totals.

Table 11.—MILKING MACHINES—COMMERCIAL AND OTHER FARMS REPORTING, WITH PERCENT OF FARMS REPORTING IN EACH TYPE-OF-FARM GROUP, BY DIVISIONS AND STATES: 1950

[Data are based on reports for only a sample of farms. See text. Base data in Volume I]

	Region, division, and State	Number of farms reporting milking machine			Percent distribution		Percent of farms in each group reporting milking machine														
								Commercial farms, by type of farm													
		All farms	Commercial farms	Other farms	Commercial farms	Other farms	All farms	Commercial, total	Cash-grain	Cotton	Other field-crop	Vegetable	Fruit-and-nut	Dairy	Poultry	Livestock other than dairy and poultry	General— Primarily crop	General— Primarily livestock	General— Crop and livestock	Miscellaneous	Other farms
1	**U.S.**	636,341	614,347	21,994	96.5	3.5	11.8	16.6	9.6	0.7	1.8	2.8	2.0	59.3	5.7	11.9	5.1	30.2	18.2	1.9	1.3
2	The North	509,231	496,830	12,401	97.6	2.4	22.5	28.0	11.1	0.2	10.1	3.7	4.4	62.0	7.5	16.0	9.8	35.1	25.8	2.6	2.5
3	The South	64,230	58,886	5,344	91.7	8.3	2.4	3.7	4.0	0.6	0.7	0.8	0.9	40.9	2.2	2.3	1.1	6.3	4.0	0.9	0.5
4	The West	62,880	58,631	4,249	93.2	6.8	13.6	18.2	7.1	9.6	18.4	5.0	1.6	68.5	6.3	9.2	12.2	34.1	29.8	3.1	3.1
	Geo. Divisions:																				
5	New England	25,575	24,002	1,573	93.8	6.2	24.8	40.6	5.0	.....	9.1	2.4	2.4	76.2	7.2	21.1	13.2	40.2	28.6	3.8	3.6
6	Middle Atlantic	90,038	86,763	3,275	96.4	3.6	30.4	44.6	10.5	.....	10.7	3.5	4.3	73.8	7.2	14.4	10.6	35.5	29.3	2.3	3.2
7	E.N. Central	235,981	230,584	5,397	97.7	2.3	26.7	34.3	14.4	.....	12.4	4.4	5.1	63.1	8.4	18.9	11.5	39.0	30.7	2.5	2.5
8	W.N. Central	157,637	155,481	2,156	98.6	1.4	16.0	18.4	9.0	0.2	5.3	3.0	2.6	44.2	7.0	14.8	7.0	32.0	21.9	1.8	1.6
9	South Atlantic	22,002	20,176	1,826	91.7	8.3	2.3	3.6	2.4	0.4	0.3	0.8	0.6	48.8	2.0	2.0	0.8	6.3	3.8	0.8	0.5
10	E.S. Central	19,070	17,407	1,663	91.3	8.7	2.1	3.2	1.1	0.4	1.5	1.1	2.2	30.7	2.4	2.5	0.9	6.1	3.8	1.1	0.5
11	W.S. Central	23,158	21,303	1,855	92.0	8.0	3.0	4.2	4.8	0.8	0.7	0.8	1.0	44.2	2.7	2.3	1.7	6.7	4.5	0.8	0.7
12	Mountain	26,672	25,501	1,171	95.6	4.4	13.7	17.0	7.5	3.0	21.3	5.4	2.8	60.6	6.6	8.3	12.7	32.6	29.2	1.3	2.6
13	Pacific	36,208	33,130	3,078	91.5	8.5	13.6	19.2	6.5	14.2	12.3	4.9	1.5	73.0	6.2	11.5	11.6	36.5	30.9	3.5	3.3
	New England:																				
14	Maine	4,770	4,351	419	91.2	8.8	15.7	27.6	5.6	.....	8.7	6.0	1.2	67.5	8.2	15.1	11.2	29.6	24.1	3.9	2.9
15	N.H.	2,931	2,640	291	90.1	9.9	21.9	41.3	....	.....	12.6	.....	4.6	77.6	7.1	15.8	3.9	40.0	37.0	5.3	4.2
16	Vt.	9,837	9,428	409	95.8	4.2	51.7	72.1	....	.....	18.0	16.7	.....	82.2	21.7	33.2	24.3	50.0	40.1	12.9	6.9
17	Mass.	4,067	3,800	267	93.4	6.6	18.3	28.8	....	.....	11.2	1.3	2.0	71.2	5.9	19.4	17.0	50.8	20.9	0.9	3.0
18	R.I.	493	472	21	95.7	4.3	18.9	29.8	....	.....	9.8	5.3	.....	67.1	3.8	40.0	.....	16.7	.....	5.6	2.1
19	Conn.	3,477	3,311	166	95.2	4.8	22.3	36.2	....	.....	7.4	.....	5.6	76.8	5.0	20.3	6.5	50.0	45.7	1.1	2.6
	Middle Atlantic:																				
20	N.Y.	50,831	48,865	1,966	96.1	3.9	40.7	55.5	12.8	.....	15.2	4.5	5.9	79.9	10.6	26.7	14.7	41.6	36.0	3.0	5.3
21	N.J.	3,798	3,698	100	97.4	2.6	15.3	20.5	10.7	.....	1.7	2.0	.....	81.4	1.7	12.3	4.7	41.2	15.9	0.9	1.5
22	Pa.	35,409	34,200	1,209	96.6	3.4	24.1	38.7	8.3	.....	10.7	4.1	3.2	65.4	7.5	9.1	7.0	34.1	26.6	2.2	2.1
	East North Central:																				
23	Ohio	39,436	38,105	1,331	96.6	3.4	19.8	28.3	16.8	.....	6.2	1.5	2.2	53.9	8.5	17.8	11.0	37.7	28.6	2.0	2.1
24	Ind.	28,105	27,398	707	97.5	2.5	16.9	22.2	12.6	.....	3.3	4.6	.....	46.7	7.5	17.3	13.0	34.1	28.4	.....	1.6
25	Ill.	31,970	31,600	370	98.8	1.2	16.4	19.6	13.2	.....	.....	0.8	2.7	62.8	2.7	13.5	3.8	29.4	26.1	0.8	1.1
26	Mich.	42,269	40,465	1,804	95.7	4.3	27.2	37.9	18.3	.....	19.5	4.4	6.6	57.7	11.9	23.9	13.2	45.2	38.2	2.9	3.7
27	Wis.	94,201	93,016	1,185	98.7	1.3	55.9	63.8	16.5	.....	28.1	11.6	8.2	70.1	13.2	47.9	14.2	63.9	49.8	5.8	5.2
	West North Central:																				
28	Minn.	65,049	64,349	700	98.9	1.1	36.3	40.9	16.3	.....	9.3	3.4	6.8	56.1	15.7	37.5	12.9	55.3	41.0	2.4	3.2
29	Iowa	42,305	42,052	253	99.4	0.6	20.8	22.4	10.3	.....	.....	6.7	.....	48.1	6.1	22.0	9.5	37.9	27.4	4.0	1.6
30	Mo.	14,186	13,455	731	94.8	5.2	6.2	8.2	3.1	0.2	0.9	1.1	2.6	27.6	2.8	3.7	2.2	9.7	7.2	1.5	1.1
31	N.Dak.	7,613	7,589	24	99.7	0.3	11.7	12.1	10.0	.....	4.5	.....	.....	24.8	1.8	11.6	10.3	20.2	18.9	.....	0.9
32	S.Dak.	5,734	5,678	56	99.0	1.0	8.6	9.1	6.4	.....	.....	.....	.....	35.9	4.2	7.5	2.5	13.9	13.2	.....	1.6
33	Nebr.	9,482	9,393	89	99.1	0.9	8.8	9.4	6.7	.....	6.1	.....	.....	33.9	2.8	8.9	5.5	14.4	12.8	.....	1.2
34	Kans.	13,268	12,965	303	97.7	2.3	10.1	11.5	7.5	.....	.....	2.4	.....	39.8	3.3	8.1	8.6	15.9	15.3	.....	1.6
	South Atlantic:																				
35	Del.	1,053	1,028	25	97.6	2.4	14.1	18.5	6.5	.....	.....	9.6	.....	59.2	3.5	4.4	4.2	20.8	26.8	.....	1.3
36	Md.	5,559	5,435	124	97.8	2.2	15.4	23.0	8.4	.....	1.3	2.2	6.5	66.3	3.9	5.1	3.7	19.0	17.3	0.2	1.0
37	D.C.	.....	.....	.....	.....	.....	.....	.....	.....	.....	.....	.....	.....	.....	.....	.....	.....	.....	.....	.....	.....
38	Va.	4,132	3,858	274	93.4	6.6	2.7	4.9	1.0	1.4	0.4	0.1	0.5	35.7	1.9	2.8	1.0	4.5	2.1	0.4	0.4
39	W.Va.	2,303	1,945	358	84.5	15.5	2.8	8.3	7.4	.....	0.9	.....	1.7	37.7	1.4	1.4	.....	3.5	1.6	0.7	0.6
40	N.C.	3,575	3,218	357	90.0	10.0	1.2	1.7	0.6	0.6	0.3	0.7	1.4	41.8	1.2	1.3	0.7	6.5	2.7	1.2	0.4
41	S.C.	1,355	1,183	172	87.3	12.7	1.0	1.4	0.9	0.3	0.1	0.9	.....	50.1	2.2	1.4	1.1	7.7	2.4	1.2	0.3
42	Ga.	3,042	2,599	443	85.4	14.6	1.5	2.1	1.0	0.5	0.4	0.3	2.7	58.8	1.6	1.5	0.6	2.3	2.8	0.4	0.6
43	Fla.	983	910	73	92.6	7.4	1.7	3.0	....	.....	0.6	.....	0.2	78.3	0.8	1.5	0.8	0.8	1.4	0.9	0.3
	East South Central:																				
44	Ky.	7,143	6,784	359	95.0	5.0	3.3	5.0	1.7	1.7	2.0	2.3	2.1	36.3	3.3	3.0	2.0	6.9	5.2	0.4	0.4
45	Tenn.	6,255	5,663	592	90.5	9.5	2.7	4.1	0.8	0.6	0.8	0.9	1.8	24.6	2.2	3.1	1.1	6.2	3.6	0.3	0.6
46	Ala.	2,218	1,861	357	83.9	16.1	1.0	1.6	0.6	0.4	0.4	1.3	1.1	43.3	1.7	1.2	0.3	4.4	2.2	1.6	0.4
47	Miss.	3,454	3,099	355	89.7	10.3	1.4	2.0	1.1	0.4	.....	0.9	4.7	31.5	2.7	1.3	1.1	2.4	1.3	1.5	0.4
	West South Central:																				
48	Ark.	2,884	2,463	421	85.4	14.6	1.6	2.2	0.9	0.4	1.6	.....	1.8	21.2	4.8	2.2	1.5	5.8	2.0	0.5	0.6
49	La.	2,586	2,234	352	86.4	13.6	2.1	3.2	1.0	0.4	0.4	0.6	0.2	57.7	0.8	1.8	0.6	7.6	1.6	0.8	0.7
50	Okla.	7,607	7,094	513	93.3	6.7	5.4	7.6	8.1	2.1	0.6	1.9	2.4	36.2	0.7	3.5	2.7	8.0	7.8	0.3	1.0
51	Tex.	10,081	9,512	569	94.4	5.6	3.0	4.2	2.8	1.1	0.8	0.8	0.6	62.5	2.1	1.7	1.5	5.6	3.2	1.0	0.5
	Mountain:																				
52	Mont.	3,159	3,093	66	97.9	2.1	9.0	10.3	2.9	.....	13.5	21.4	5.4	56.0	11.5	7.9	2.8	34.1	20.6	.....	1.3
53	Idaho	11,767	11,207	560	95.2	4.8	29.2	34.6	17.9	.....	32.7	18.1	5.9	63.1	13.9	22.8	26.8	46.4	50.6	2.8	7.1
54	Wyo.	1,082	1,041	41	96.2	3.8	8.6	9.9	2.3	.....	8.7	.....	.....	60.5	7.8	5.4	4.4	20.4	11.9	.....	2.0
55	Colo.	4,500	4,315	185	95.9	4.1	9.9	11.8	5.8	.....	7.5	2.9	2.6	52.9	5.2	7.8	7.5	21.6	18.0	0.2	2.0
56	N.Mex.	940	878	62	93.4	6.6	4.0	6.2	7.4	2.5	4.4	.....	.....	63.3	2.1	1.5	3.6	6.7	10.6	.....	0.7
57	Ariz.	910	854	56	93.8	6.2	8.7	12.6	3.6	3.9	2.5	2.5	1.4	77.4	.....	3.1	4.2	48.4	13.5	.....	1.5
58	Utah	3,864	3,688	176	95.4	4.6	16.0	21.5	9.1	.....	15.3	7.7	2.6	59.5	7.1	7.8	8.2	29.6	28.3	3.8	2.5
59	Nev.	450	425	25	94.4	5.6	14.4	18.3	8.6	.....	.....	.....	.....	74.3	4.8	6.3	6.3	33.3	20.5	.....	3.1
	Pacific:																				
60	Wash.	11,608	10,173	1,435	87.6	12.4	16.6	25.8	5.9	.....	12.1	9.7	2.2	67.8	14.7	16.0	14.2	34.6	29.0	5.3	4.7
61	Oreg.	9,159	8,289	870	90.5	9.5	15.3	24.1	10.4	.....	18.5	9.7	3.8	65.4	8.9	12.8	18.5	42.0	37.3	6.6	3.4
62	Calif.	15,441	14,668	773	95.0	5.0	11.3	14.8	4.7	14.2	5.4	2.2	1.1	80.8	3.0	8.8	6.8	28.1	22.2	0.7	2.0

Table 12.—GRAIN COMBINES—COMMERCIAL AND OTHER FARMS REPORTING, WITH PERCENT OF FARMS REPORTING IN EACH TYPE-OF-FARM GROUP, BY DIVISIONS AND STATES: 1950

[Data are based on reports for only a sample of farms. See text. Base data in Volume I]

	Region, division, and State	Number of farms reporting grain combines			Percent distribution		Percent of farms in each group reporting grain combines														
								Commercial farms, by type of farm													
		All farms	Commercial farms	Other farms	Commercial farms	Other farms	All farms	Commercial, total	Cash-grain	Cotton	Other field-crop	Vegetable	Fruit-and-nut	Dairy	Poultry	Livestock other than dairy and poultry	General— Primarily crop	General— Primarily livestock	General— Crop and livestock	Miscellaneous	Other farms
1	U.S.	665,378	647,857	17,521	97.4	2.6	12.4	17.5	51.0	4.8	3.8	3.5	1.8	12.2	5.6	22.1	17.8	19.3	27.9	2.5	1.0
2	The North	474,537	466,677	7,860	98.3	1.7	20.9	26.3	51.0	18.0	15.8	4.2	3.4	12.9	6.5	27.5	22.1	21.6	37.7	1.6	1.6
3	The South	125,959	118,215	7,744	93.9	6.1	4.8	7.3	43.8	4.5	2.6	2.2	2.2	10.6	4.8	9.6	13.6	8.3	12.1	3.2	0.7
4	The West	64,882	62,965	1,917	97.0	3.0	14.1	19.5	60.3	8.1	16.7	4.8	1.1	8.0	3.7	19.1	25.7	20.4	29.2	2.7	1.4
	Geo. Divisions:																				
5	New England	1,169	1,098	71	93.9	6.1	1.1	1.9	10.0	.....	5.4	.....	0.8	2.2	0.4	2.6	0.9	0.2	1.5	0.4	0.2
6	Middle Atlantic	26,601	24,957	1,644	93.8	6.2	9.0	12.8	27.4	.....	21.1	4.1	3.9	14.2	6.9	10.5	17.1	17.6	20.8	1.6	1.6
7	E.N. Central	187,152	183,503	3,649	98.1	1.9	21.1	27.3	50.9	0.7	10.5	5.6	3.9	15.3	7.3	31.0	22.3	24.8	38.1	1.8	1.7
8	W.N. Central	259,615	257,119	2,496	99.0	1.0	26.4	30.3	51.9	18.2	42.1	2.7	1.8	9.2	8.6	26.7	28.8	19.7	39.7	2.4	1.8
9	South Atlantic	38,611	34,173	4,438	88.5	11.5	4.0	6.1	31.1	4.5	2.8	2.9	2.8	17.2	6.1	7.7	15.0	7.0	14.3	4.6	1.1
10	E.S. Central	24,746	23,351	1,395	94.4	5.6	2.7	4.3	21.7	2.1	1.8	1.5	2.6	7.5	2.0	9.2	10.1	6.0	8.0	1.6	0.4
11	W.S. Central	62,602	60,691	1,911	96.9	3.1	8.0	12.1	50.0	6.9	5.7	1.2	1.1	7.0	3.5	10.8	15.0	12.0	16.3	1.6	0.7
12	Mountain	43,071	41,996	1,075	97.5	2.5	22.1	28.1	60.9	9.1	16.3	5.4	1.2	11.5	7.7	20.9	24.8	23.7	29.8	4.1	2.4
13	Pacific	21,811	20,969	842	96.1	3.9	8.2	12.1	58.9	7.4	17.5	4.7	1.1	6.0	2.8	14.7	26.7	15.1	28.0	2.4	0.9
	New England:																				
14	Maine	515	493	22	95.7	4.3	1.7	3.1	11.1	.....	6.9	.....	1.0	3.0	0.4	2.6	.....	.....	1.7	0.2	0.2
15	N.H.	78	57	21	73.1	26.9	0.6	0.9	.....	.....	11.5	.....	.....	1.4	.....		.....	.....	3.1	.....	0.3
16	Vt.	298	286	12	96.0	4.0	1.6	2.2	.....	.....	0.9	.....	.....	2.5	0.7	1.5	.....	.....	1.4	1.4	0.2
17	Mass.	138	138	.....	100.0	.....	0.6	1.0	.....	.....	0.9	.....	.....	2.0	0.5	2.0	4.7	1.6	.....	.....	.....
18	R.I.	32	32	.....	100.0	.....	1.2	2.0	.....	.....	6.9	.....	.....	2.5	.....	13.3	.....	.....	.....	.....	.....
19	Conn.	108	92	16	85.2	14.8	0.7	1.0	.....	.....	1.5	.....	3.5	1.0	0.4	4.8	.....	.....	.....	1.1	0.2
	Middle Atlantic:																				
20	N.Y.	10,498	9,980	518	95.1	4.9	8.4	11.3	33.6	.....	16.1	4.9	4.9	11.5	5.9	8.5	16.0	17.3	22.1	0.8	1.4
21	N.J.	1,925	1,856	69	96.4	3.6	7.8	10.3	29.7	.....	29.2	2.3	1.3	23.9	3.5	6.9	22.1	29.4	20.2	0.4	1.0
22	Pa.	14,178	13,121	1,057	92.5	7.5	9.7	14.9	21.5	.....	22.1	6.8	2.9	16.7	9.0	11.6	17.1	17.5	20.2	2.8	1.8
	East North Central:																				
23	Ohio	39,386	38,388	998	97.5	2.5	19.8	28.5	47.9	.....	7.1	4.3	3.3	19.2	9.7	30.4	22.9	28.1	38.1	2.3	1.5
24	Ind.	37,006	36,468	538	98.5	1.5	22.2	29.6	45.6	.....	4.2	4.0	2.3	19.5	7.0	30.3	20.9	23.0	37.8	0.1	1.2
25	Ill.	69,520	68,914	606	99.1	0.9	35.6	42.8	57.7	0.7	4.5	10.3	10.2	29.2	3.9	37.0	30.6	27.1	46.7	2.5	1.8
26	Mich.	26,588	25,350	1,238	95.3	4.7	17.1	23.7	39.2	.....	20.3	4.2	3.7	22.1	9.3	24.5	24.8	26.1	31.1	2.0	2.5
27	Wis.	14,652	14,383	269	98.2	1.8	8.7	9.9	20.2	.....	11.3	6.2	.....	9.1	3.7	15.0	12.8	14.5	17.1	1.6	1.2
	West North Central:																				
28	Minn.	30,161	29,934	227	99.2	0.8	16.8	19.0	42.2	.....	44.8	0.8	.....	5.2	9.2	21.1	20.0	15.1	29.2	1.2	1.0
29	Iowa	51,424	51,319	105	99.8	0.2	25.3	27.3	34.9	.....	33.9	4.8	.....	14.3	7.9	27.4	26.9	18.7	33.6	4.6	0.7
30	Mo.	26,210	25,697	513	98.0	2.0	11.4	15.6	39.4	18.2	7.5	2.4	2.6	5.4	4.8	15.0	26.1	11.1	31.1	1.8	0.8
31	N.Dak.	35,043	34,837	206	99.4	0.6	53.7	55.6	63.2	.....	75.7	.....	.....	26.8	16.0	42.2	57.9	29.3	49.7	.....	7.8
32	S.Dak.	20,438	20,243	195	99.0	1.0	30.8	32.3	44.9	.....	43.9	12.5	.....	20.2	6.6	29.6	29.3	20.2	33.2	5.4	5.4
33	Nebr.	35,028	34,816	212	99.4	0.6	32.7	34.8	46.1	.....	34.2	.....	.....	20.3	12.7	27.8	25.2	27.4	41.1	3.7	2.9
34	Kans.	61,311	60,273	1,038	98.3	1.7	46.7	53.7	69.0	.....	26.8	4.9	3.6	30.1	14.8	46.2	38.8	38.6	62.3	2.7	5.5
	South Atlantic:																				
35	Del.	1,082	1,057	25	97.7	2.3	14.5	19.0	23.4	.....	.....	15.4	26.3	30.2	11.2	19.4	37.5	8.3	28.3	4.2	1.3
36	Md.	3,815	3,659	156	95.9	4.1	10.5	15.5	32.0	.....	5.7	10.5	0.4	24.2	8.2	14.0	17.1	11.8	24.2	1.0	1.2
37	D.C.[1]	1	.....	1	.....	100.0	3.6	.....	.....	.....	.....	.....	.....	.....	.....	.....	.....	.....	.....	.....	8.3
38	Va.	6,071	5,546	525	91.4	8.6	4.0	7.1	36.1	0.3	3.2	2.0	4.0	12.4	5.6	7.4	18.0	5.1	12.8	5.4	0.7
39	W.Va.	621	521	100	83.9	16.1	0.8	2.2	7.4	.....	0.9	.....	1.5	3.6	1.0	2.0	13.2	1.2	3.3	0.7	0.2
40	N.C.	12,742	11,120	1,622	87.3	12.7	4.4	5.7	33.8	6.0	2.9	1.3	7.0	23.2	10.2	9.8	19.7	18.6	17.8	5.4	1.7
41	S.C.	6,290	5,163	1,127	82.1	17.9	4.5	6.1	25.3	4.7	1.5	4.6	14.8	24.7	12.0	18.4	19.5	10.2	19.3	9.2	2.1
42	Ga.	7,560	6,712	848	88.8	11.2	3.8	5.5	30.0	3.7	2.5	2.5	18.5	18.4	3.5	10.4	11.6	6.3	11.6	5.1	1.1
43	Fla.	430	395	35	91.9	8.1	0.8	1.3	22.7	.....	2.2	0.3	0.1	2.8	.....	2.2	4.4	.....	1.8	0.3	0.1
	East South Central:																				
44	Ky.	6,617	6,419	198	97.0	3.0	3.0	4.8	23.6	5.5	1.5	2.3	1.1	5.9	0.4	8.8	16.6	3.9	8.1	1.4	0.2
45	Tenn.	9,147	8,557	590	93.5	6.5	4.0	6.2	19.7	3.2	2.3	3.3	3.9	8.8	1.6	10.5	14.3	7.8	10.0	1.6	0.6
46	Ala.	4,072	3,793	279	93.1	6.9	1.9	3.2	22.4	1.3	2.6	0.7	1.5	14.9	4.0	9.5	6.4	6.1	7.4	1.9	0.3
47	Miss.	4,910	4,582	328	93.3	6.7	2.0	2.9	21.9	2.1	.....	0.9	4.4	4.4	1.3	7.4	7.2	5.3	3.6	1.5	0.3
	West South Central:																				
48	Ark.	6,834	6,594	240	96.5	3.5	3.7	5.8	44.1	5.1	2.0	1.1	1.6	2.1	1.3	3.7	12.3	2.3	5.1	2.1	0.3
49	La.	2,900	2,664	236	91.9	8.1	2.3	3.8	24.1	1.8	1.0	1.1	0.9	3.3	2.3	7.6	2.1	0.6	5.4	3.6	0.4
50	Okla.	22,540	21,886	654	97.1	2.9	15.9	23.6	57.4	9.0	3.1	5.3	1.2	12.7	7.7	14.3	19.8	19.3	26.4	.....	1.3
51	Tex.	30,328	29,547	781	97.4	2.6	9.2	13.0	49.5	10.0	10.6	0.5	0.8	6.6	3.9	11.3	17.7	10.0	13.5	0.8	0.7
	Mountain:																				
52	Mont.	13,580	13,279	301	97.8	2.2	38.7	44.3	74.5	.....	16.2	.....	.....	11.3	7.6	30.9	21.9	36.0	43.9	8.9	5.9
53	Idaho	9,185	8,998	187	98.0	2.0	22.8	27.8	59.0	.....	15.5	6.6	1.8	9.3	5.2	24.7	29.6	23.3	27.0	4.2	2.4
54	Wyo.	2,988	2,902	86	97.1	2.9	23.7	27.6	54.1	.....	35.3	100.0	.....	19.5	28.9	17.6	31.9	25.4	37.8	12.0	4.1
55	Colo.	10,975	10,764	211	98.1	1.9	24.1	29.6	56.3	.....	18.6	5.9	1.6	17.7	8.8	21.9	24.5	24.1	30.9	.....	2.3
56	N.Mex.	2,633	2,532	101	96.2	3.8	11.2	18.0	53.6	9.1	16.8	1.2	.....	18.9	.....	8.5	22.4	6.7	21.9	7.4	1.1
57	Ariz.	681	629	52	92.4	7.6	6.5	9.3	28.5	9.1	47.5	7.0	.....	4.5	0.9	4.6	22.5	16.1	7.1	4.2	1.4
58	Utah	2,651	2,514	137	94.8	5.2	11.0	14.7	47.7	.....	6.6	4.4	1.7	8.3	9.3	12.3	16.5	12.3	20.8	1.9	1.9
59	Nev.	378	378	.....	100.0	.....	12.1	16.3	8.6	.....	.....	.....	.....	14.1	4.8	17.0	21.9	5.6	32.3	.....	.....
	Pacific:																				
60	Wash.	6,679	6,561	118	98.2	1.8	9.6	16.7	73.7	.....	7.2	3.4	0.9	5.4	2.4	11.3	14.1	6.1	17.5	2.3	0.4
61	Oreg.	8,487	8,103	384	95.5	4.5	14.2	23.6	62.9	.....	26.5	9.1	3.0	13.0	10.9	22.1	49.9	27.2	39.2	5.0	1.5
62	Calif.	6,645	6,305	340	94.9	5.1	4.8	6.4	40.1	7.4	14.8	3.8	0.9	2.9	1.1	11.8	16.8	4.5	18.3	0.9	0.9

[1] Data for the District of Columbia not included in totals.

Table 13.—CORN PICKERS—COMMERCIAL AND OTHER FARMS REPORTING, WITH PERCENT OF FARMS REPORTING IN EACH TYPE-OF-FARM GROUP, BY DIVISIONS AND STATES: 1950

[Data are based on reports for only a sample of farms. See text. Base data in Volume I]

	Region, division, and State	Number of farms reporting corn pickers			Percent distribution		Percent of farms in each group reporting corn pickers														
								Commercial farms, by type of farm													
		All farms	Commercial farms	Other farms	Commercial farms	Other farms	All farms	Commercial, total	Cash-grain	Cotton	Other field-crop	Vegetable	Fruit-and-nut	Dairy	Poultry	Livestock other than dairy and poultry	General— Primarily crop	General— Primarily livestock	General— Crop and livestock	Miscellaneous	Other farms
1	**United States**	447,387	442,599	4,788	98.9	1.1	8.3	11.9	27.1	0.5	0.8	1.6	0.4	7.1	3.1	23.3	3.9	19.3	20.2	0.6	0.3
2	The North	421,619	417,685	3,934	99.1	0.9	18.6	23.6	34.5	1.9	4.0	2.7	1.1	8.6	4.9	34.6	10.1	23.9	33.1	0.9	0.8
3	The South	22,430	21,615	815	96.4	3.6	0.8	1.3	4.3	0.5	0.6	1.0	0.4	3.3	1.4	2.4	2.4	1.7	2.8	0.4	0.1
4	The West	3,338	3,299	39	98.8	1.2	0.7	1.0	2.1	0.4	0.9	0.5	0.1	0.4	0.3	1.3	2.0	1.4	2.3	.....	(1)
	Geographic Divisions:																				
5	New England	162	151	11	93.2	6.8	0.2	0.3	.....	.....	0.3	0.6	.....	0.2	0.2	1.7	.....	.....	0.1	.....	(1)
6	Middle Atlantic	10,886	10,498	388	96.4	3.6	3.7	5.4	11.8	.....	5.1	1.8	0.5	5.5	3.6	6.4	5.8	10.6	9.0	0.6	0.4
7	East North Central	172,788	170,413	2,375	98.6	1.4	19.5	25.4	46.5	0.7	5.8	4.1	1.9	10.7	6.4	36.1	12.7	24.1	32.8	1.2	1.1
8	West North Central	237,783	236,623	1,160	99.5	0.5	24.2	27.9	27.8	1.9	5.0	2.7	0.9	9.4	7.6	35.0	11.9	25.3	36.2	1.9	0.9
9	South Atlantic	8,993	8,577	416	95.4	4.6	0.9	1.5	11.8	0.2	0.5	1.4	0.5	6.7	2.1	2.7	2.4	2.4	3.6	0.5	0.1
10	East South Central	7,960	7,690	270	96.6	3.4	0.9	1.4	8.9	0.3	0.7	0.6	0.3	2.5	0.5	4.0	2.4	1.7	2.9	0.4	0.1
11	West South Central	5,477	5,348	129	97.6	2.4	0.7	1.1	1.9	0.8	0.5	0.4	0.4	0.6	0.5	1.1	2.5	1.1	2.2	0.2	(1)
12	Mountain	2,906	2,880	26	99.1	0.9	1.5	1.9	2.8	0.3	1.0	1.0	.....	0.7	1.1	1.8	3.2	2.1	3.1	.....	0.1
13	Pacific	432	419	13	97.0	3.0	0.2	0.2	0.7	0.4	0.7	0.4	0.1	0.2	0.1	0.1	0.8	0.3	0.4	.....	(1)
	New England:																				
14	Maine	18	18	.....	100.0	.....	0.1	0.1	.....	.....	.....	1.5	.....	0.1	0.2	.....	.....	.....	0.2	.....	.....
15	New Hampshire	17	12	5	70.6	29.4	0.1	0.2	.....	.....	.....	.....	.....	0.4	(1)	.....	.....	.....	.....	.....	0.1
16	Vermont	24	23	1	95.8	4.2	0.1	0.2	.....	.....	.....	.....	.....	0.2	0.1	1.3	.....	.....	.....	.....	(1)
17	Massachusetts	48	48	.....	100.0	.....	0.2	0.4	.....	.....	1.2	.....	.....	0.4	0.2	2.1	.....	.....	.....	.....	.....
18	Rhode Island	6	6	.....	100.0	.....	0.2	0.4	.....	.....	4.9	.....	.....	0.2	.....	.....	.....	.....	.....	.....	.....
19	Connecticut	49	44	5	89.8	10.2	0.3	0.5	.....	.....	0.4	1.4	.....	1.3	0.4	6.0	.....	.....	.....	.....	0.1
	Middle Atlantic:																				
20	New York	1,795	1,751	44	97.5	2.5	1.4	2.0	4.1	.....	2.0	0.9	0.1	2.0	1.5	2.2	2.9	5.6	4.1	0.4	0.1
21	New Jersey	1,006	990	16	98.4	1.6	4.1	5.5	28.1	.....	3.5	1.6	0.6	12.6	3.0	2.5	9.3	17.6	10.1	0.1	0.2
22	Pennsylvania	8,085	7,757	328	95.9	4.1	5.5	8.8	17.2	.....	8.3	5.2	1.4	9.3	5.2	8.6	8.5	11.6	12.8	1.1	0.6
	East North Central:																				
23	Ohio	34,241	33,538	703	97.9	2.1	17.2	24.9	38.3	.....	7.3	4.0	0.8	15.8	8.1	30.3	18.8	24.4	32.5	0.9	1.1
24	Indiana	44,627	43,936	691	98.5	1.5	26.8	35.7	48.9	.....	6.4	8.6	3.3	24.6	9.0	39.3	27.5	29.9	42.1	0.2	1.6
25	Illinois	73,307	72,757	550	99.2	0.8	37.6	45.2	57.8	0.7	31.5	9.3	1.5	31.9	5.1	45.3	19.7	26.1	42.4	4.4	1.6
26	Michigan	10,585	10,254	331	96.9	3.1	6.8	9.6	12.3	.....	4.1	1.5	2.3	8.9	3.6	14.8	5.8	13.5	12.2	0.4	0.7
27	Wisconsin	10,028	9,928	100	99.0	1.0	5.9	6.8	15.4	.....	2.2	1.9	.....	5.2	3.0	20.0	3.7	17.4	13.1	0.5	0.4
	West North Central:																				
28	Minnesota	45,249	45,084	165	99.6	0.4	25.3	28.7	37.9	.....	3.0	1.8	.....	10.1	10.5	44.3	8.8	32.2	44.6	2.4	0.8
29	Iowa	91,175	90,877	298	99.7	0.3	44.9	48.4	50.7	.....	25.8	9.6	.....	27.9	14.4	50.8	25.0	37.5	56.6	3.4	1.9
30	Missouri	16,972	16,737	235	98.6	1.4	7.4	10.2	27.1	1.9	7.5	.....	0.9	2.3	1.5	12.3	8.4	5.2	20.0	1.0	0.4
31	North Dakota	5,343	5,329	14	99.7	0.3	8.2	8.5	7.2	.....	2.2	.....	.....	3.2	3.6	13.5	1.9	11.2	11.1	.....	0.5
32	South Dakota	25,705	25,615	90	99.6	0.4	38.8	40.8	38.0	.....	16.3	12.5	.....	20.1	13.2	43.6	11.3	36.1	46.0	1.1	2.5
33	Nebraska	41,399	41,253	146	99.6	0.4	38.6	41.3	45.2	.....	5.6	.....	.....	24.6	12.2	41.8	22.7	33.6	45.4	1.9	2.0
34	Kansas	11,940	11,728	212	98.2	1.8	9.1	10.4	9.4	.....	.....	.....	3.6	6.7	2.4	12.4	6.6	8.3	14.1	1.4	1.1
	South Atlantic:																				
35	Delaware	643	643	.....	100.0	.....	8.6	11.6	15.2	.....	.....	6.8	31.6	17.6	8.4	8.9	8.3	4.2	16.1	.....	.....
36	Maryland	2,513	2,447	66	97.4	2.6	6.9	10.3	24.9	.....	2.1	8.1	4.3	16.3	4.8	11.2	7.6	8.5	16.8	0.2	0.5
37	District of Columbia	.....	.....	.....	.....	.....	.....	.....	.....	.....	.....	.....	.....	.....	.....	.....	.....	.....	.....	.....	.....
38	Virginia	2,407	2,335	72	97.0	3.0	1.6	3.0	15.6	.....	1.5	0.7	0.9	4.3	2.2	3.8	7.0	2.2	4.5	2.3	0.1
39	West Virginia	393	363	30	92.4	7.6	0.5	1.6	12.2	.....	0.8	.....	1.5	3.3	0.3	1.0	7.3	0.6	2.8	.....	0.1
40	North Carolina	1,903	1,741	162	91.5	8.5	0.7	0.9	10.1	0.3	0.4	0.4	0.7	3.1	1.8	2.4	4.1	3.2	2.8	0.5	0.2
41	South Carolina	382	348	34	91.1	8.9	0.3	0.4	0.7	0.2	(1)	0.1	0.2	4.1	0.8	2.7	1.1	0.7	1.8	0.2	0.1
42	Georgia	659	623	36	94.5	5.5	0.3	0.5	2.5	0.1	0.3	.....	2.5	1.5	0.4	1.9	1.0	.....	1.1	0.3	(1)
43	Florida	93	77	16	82.8	17.2	0.2	0.3	.....	.....	0.3	0.6	.....	.....	.....	0.4	0.8	.....	0.5	0.1	0.1
	East South Central:																				
44	Kentucky	4,848	4,752	96	98.0	2.0	2.2	3.5	19.4	6.4	1.0	4.7	1.1	5.2	1.1	7.3	8.1	2.9	5.1	1.1	0.1
45	Tennessee	1,782	1,667	115	93.5	6.5	0.8	1.2	3.8	0.4	0.4	0.2	.....	1.6	0.6	2.6	2.3	1.0	2.1	0.3	0.1
46	Alabama	678	639	39	94.2	5.8	0.3	0.5	9.3	0.3	0.2	0.7	.....	2.1	0.5	1.3	1.0	0.7	1.2	0.4	(1)
47	Mississippi	652	632	20	96.9	3.1	0.3	0.4	1.9	0.3	.....	.....	.....	0.9	.....	1.0	0.9	0.8	0.2	0.1	(1)
	West South Central:																				
48	Arkansas	787	762	25	96.8	3.2	0.4	0.7	2.7	0.6	.....	.....	0.8	0.3	.....	0.8	2.7	0.3	0.9	0.7	(1)
49	Louisiana	270	259	11	95.9	4.1	0.2	0.4	0.6	0.2	0.2	.....	.....	0.5	.....	1.2	0.7	.....	0.8	0.2	(1)
50	Oklahoma	1,557	1,510	47	97.0	3.0	1.1	1.6	1.4	1.3	0.6	1.9	.....	1.1	0.5	1.6	3.2	1.9	3.0	.....	0.1
51	Texas	2,863	2,817	46	98.4	1.6	0.9	1.2	2.7	1.1	0.8	0.3	0.6	0.5	0.9	0.9	2.8	0.7	2.1	.....	(1)
	Mountain:																				
52	Montana	254	254	.....	100.0	.....	0.7	0.8	0.8	.....	0.6	.....	.....	.....	.....	0.9	0.7	1.7	2.0	.....	.....
53	Idaho	129	129	.....	100.0	.....	0.3	0.4	0.4	.....	.....	.....	.....	0.3	.....	0.5	0.7	.....	0.8	.....	.....
54	Wyoming	74	74	.....	100.0	.....	0.6	0.7	0.3	.....	.....	.....	.....	0.6	.....	0.7	0.2	.....	2.5	.....	.....
55	Colorado	2,269	2,248	21	99.1	0.9	5.0	6.2	8.4	.....	4.3	1.9	.....	2.5	3.9	5.3	11.0	6.9	9.1	.....	0.2
56	New Mexico	130	125	5	96.2	3.8	0.6	0.9	1.9	0.4	.....	0.6	.....	1.0	.....	0.7	2.9	.....	0.2	.....	0.1
57	Arizona	10	10	.....	100.0	.....	0.1	0.1	0.6	.....	.....	.....	.....	.....	.....	0.3	.....	.....	.....	.....	.....
58	Utah	31	31	.....	100.0	.....	0.1	0.2	.....	.....	.....	.....	.....	0.3	0.2	0.1	0.4	.....	0.3	.....	.....
59	Nevada	9	9	.....	100.0	.....	0.3	0.4	.....	.....	.....	.....	.....	.....	4.8	0.3	.....	.....	.....	.....	.....
	Pacific:																				
60	Washington	78	73	5	93.6	6.4	0.1	0.2	0.4	.....	.....	0.9	0.1	(1)	0.3	(1)	0.8	.....	.....	.....	(1)
61	Oregon	167	165	2	98.8	1.2	0.3	0.5	1.1	.....	1.3	0.4	0.1	0.2	0.4	0.2	1.2	0.6	0.6	.....	(1)
62	California	187	181	6	96.8	3.2	0.1	0.2	0.7	0.4	0.6	0.2	0.1	0.2	(1)	0.1	0.5	.....	0.6	.....	(1)

[1] 0.05 percent or less.

Table 14.—PICK-UP HAY BALERS—COMMERCIAL AND OTHER FARMS REPORTING, WITH PERCENT OF FARMS REPORTING IN EACH TYPE-OF-FARM GROUP, BY DIVISIONS AND STATES: 1950

[Data are based on reports for only a sample of farms. See text. Base data in Volume I]

	Region, division, and State	Number of farms reporting pick-up hay balers			Percent distribution		Percent of farms in each group reporting pick-up hay balers														
								Commercial farms, by type of farm													
		All farms	Commercial farms	Other farms	Commercial farms	Other farms	All farms	Commercial, total	Cash-grain	Cotton	Other field-crop	Vegetable	Fruit-and-nut	Dairy	Poultry	Livestock other than dairy and poultry	General— Primarily crop	General— Primarily livestock	General— Crop and livestock	Miscellaneous	Other farms
1	U.S.	191,658	183,906	7,752	96.0	4.0	3.6	5.0	5.4	1.5	2.1	1.4	1.0	8.0	1.7	7.2	7.4	5.4	6.6	1.5	0.5
2	The North	122,960	119,968	2,992	97.6	2.4	5.4	6.8	5.7	1.5	3.4	1.5	1.9	8.2	2.0	7.7	7.5	5.8	7.7	1.0	0.6
3	The South	50,507	46,582	3,925	92.2	7.8	1.9	2.9	4.7	1.4	1.9	1.0	1.2	7.6	1.5	5.6	5.1	3.5	4.6	2.1	0.4
4	The West	18,191	17,356	835	95.4	4.6	3.9	5.4	4.7	8.8	6.0	2.1	0.6	6.0	1.1	7.8	13.8	4.5	8.5	1.3	0.6
	Geo. Divisions:																				
5	New England	3,067	2,896	171	94.4	5.6	3.0	4.9	....	.....	3.0	0.7	0.8	8.3	0.9	5.6	4.0	5.3	5.2	0.2	0.4
6	Middle Atlantic	19,838	19,066	772	96.1	3.9	6.7	9.8	9.9	.....	5.6	1.6	2.1	13.6	2.6	8.0	10.4	10.8	12.3	1.3	0.8
7	E.N. Central	52,854	51,538	1,316	97.5	2.5	6.0	7.7	7.4	0.7	3.1	1.7	2.1	7.5	2.0	9.8	7.7	7.4	9.2	1.1	0.6
8	W.N. Central	47,201	46,468	733	98.4	1.6	4.8	5.5	4.5	1.5	2.0	1.3	1.5	4.5	2.0	6.8	6.2	4.0	6.1	0.9	0.5
9	South Atlantic	18,589	16,941	1,648	91.1	8.9	1.9	3.0	7.2	1.3	1.9	1.2	1.2	11.9	2.0	5.5	4.6	3.5	5.3	2.6	0.4
10	E.S. Central	16,031	14,932	1,099	93.1	6.9	1.8	2.7	6.4	1.1	1.9	0.5	1.0	6.3	0.7	6.5	4.3	4.2	4.3	1.7	0.3
11	W.S. Central	15,887	14,709	1,178	92.6	7.4	2.0	2.9	3.8	1.7	2.2	0.6	1.3	4.4	0.8	4.9	7.0	2.7	4.4	1.3	0.4
12	Mountain	9,467	9,078	389	95.9	4.1	4.9	6.1	3.8	8.6	5.2	2.4	1.7	5.4	2.1	7.7	10.4	4.6	7.7	1.1	0.9
13	Pacific	8,724	8,278	446	94.9	5.1	3.3	4.8	6.6	9.0	7.8	2.0	0.6	6.3	0.9	8.1	17.6	4.3	10.2	1.4	0.5
	New England:																				
14	Maine	524	486	38	92.7	7.3	1.7	3.1	....	.....	2.6	3.0	.....	5.7	0.7	3.6	3.7	2.4	3.8	0.2	0.3
15	N.H.	281	248	33	88.3	11.7	2.1	3.9	....	.....	12.6	.....	2.3	6.1	1.0	3.9	.....	20.0	6.2	.....	0.5
16	Vt.	821	820	1	99.9	0.1	4.3	6.3	....	.....	4.5	.....	.....	7.0	2.6	4.3	2.2	.....	8.5	0.2	(1)
17	Mass.	690	653	37	94.6	5.4	3.1	5.0	....	.....	4.4	0.1	1.3	11.7	0.7	3.9	5.2	1.6	7.6	0.1	0.4
18	R.I.	64	58	6	90.6	9.4	2.5	3.7	....	.....	.....	.....	.....	4.7	0.9	33.3	.....	.....	.....	.....	0.6
19	Conn.	687	631	56	91.8	8.2	4.4	6.9	....	.....	2.4	.....	0.3	13.9	0.8	8.7	9.7	12.5	.....	0.4	0.9
	Middle Atlantic:																				
20	N.Y.	8,946	8,642	304	96.6	3.4	7.2	9.8	9.3	.....	5.5	1.1	2.4	12.7	2.5	6.5	8.7	9.6	13.8	0.7	0.8
21	N.J.	1,751	1,708	43	97.5	2.5	7.1	9.5	15.6	.....	4.6	1.3	1.3	29.6	1.8	13.6	18.8	29.4	14.4	1.9	0.6
22	Pa.	9,141	8,716	425	95.4	4.6	6.2	9.9	9.8	.....	6.2	3.8	1.9	13.2	3.0	8.3	10.0	10.7	11.4	1.6	0.7
	East North Central:																				
23	Ohio	12,241	11,840	401	96.7	3.3	6.1	8.8	8.4	.....	3.3	2.2	1.5	10.4	2.9	9.9	9.0	8.2	10.0	1.0	0.6
24	Ind.	9,577	9,364	213	97.8	2.2	5.7	7.6	7.2	.....	1.1	1.5	2.1	8.0	2.2	8.6	8.0	7.1	9.3	0.3	0.5
25	Ill.	15,433	15,228	205	98.7	1.3	7.9	9.5	7.5	0.7	.....	2.8	4.9	15.3	0.9	11.4	5.5	7.7	10.0	1.7	0.6
26	Mich.	7,342	7,024	318	95.7	4.3	4.7	6.6	5.7	.....	4.0	0.8	2.0	8.5	1.6	7.3	6.2	5.1	7.0	1.4	0.7
27	Wis.	8,261	8,082	179	97.8	2.2	4.9	5.5	7.7	.....	4.1	1.9	0.8	5.1	1.7	8.9	10.2	8.7	9.0	1.2	0.8
	West North Central:																				
28	Minn.	7,700	7,589	111	98.6	1.4	4.3	4.8	4.8	.....	2.5	1.0	.....	4.0	2.6	6.8	4.6	4.2	5.2	1.3	0.5
29	Iowa	13,042	12,947	95	99.3	0.7	6.4	6.9	5.4	.....	.....	3.5	.....	6.2	1.7	7.8	1.1	4.6	6.7	0.6	0.6
30	Mo.	8,912	8,661	251	97.2	2.8	3.9	5.3	6.9	1.5	0.9	1.3	1.2	4.4	1.5	6.3	5.4	3.8	7.5	1.6	0.4
31	N.Dak.	2,350	2,330	20	99.1	0.9	3.6	3.7	3.2	.....	2.9	.....	.....	1.6	.....	6.5	5.6	2.8	3.7	.....	0.8
32	S.Dak.	2,935	2,914	21	99.3	0.7	4.4	4.6	4.3	.....	6.1	.....	.....	5.8	3.0	4.9	12.4	2.5	4.4	.....	0.6
33	Nebr.	4,216	4,149	67	98.4	1.6	3.9	4.2	3.3	.....	0.2	.....	7.1	3.9	1.3	5.2	5.2	2.7	3.9	.....	0.9
34	Kans.	8,046	7,878	168	97.9	2.1	6.1	7.0	5.5	.....	5.2	.....	3.6	6.6	2.4	8.8	10.7	4.6	9.5	.....	0.9
	South Atlantic:																				
35	Del.	400	399	1	99.8	0.2	5.4	7.2	5.9	.....	.....	5.2	.....	14.7	3.9	9.3	8.3	4.2	8.1	4.2	0.1
36	Md.	2,162	2,110	52	97.6	2.4	6.0	8.9	7.8	.....	2.9	6.1	0.9	15.6	2.8	15.4	9.3	8.2	10.3	2.6	0.4
37	D.C.[2]	1	.....	1	.....	100.8	3.6	.....	....	.....	.....	.....	.....	.....	.....	.....	.....	.....	.....	.....	8.3
38	Va.	3,507	3,337	170	95.2	4.8	2.3	4.3	10.0	.....	10.0	0.4	2.1	13.2	2.6	7.4	4.7	2.9	5.3	3.7	0.2
39	W.Va.	611	545	66	89.2	10.8	0.8	2.3	5.9	.....	0.1	.....	1.0	4.1	1.1	2.2	13.7	0.9	3.8	0.7	0.1
40	N.C.	5,728	5,090	638	88.9	11.1	2.0	2.6	6.2	1.7	1.9	0.4	5.2	14.6	1.9	4.3	5.4	5.5	5.1	2.9	0.7
41	S.C.	2,159	1,876	283	86.9	13.1	1.6	2.2	8.8	1.4	1.2	1.1	5.6	12.6	2.4	6.8	4.4	4.9	6.0	4.0	0.5
42	Ga.	3,721	3,295	426	88.6	11.4	1.9	2.7	3.1	1.0	3.0	0.9	6.1	8.6	1.2	6.0	4.0	3.1	4.7	2.7	0.6
43	Fla.	301	289	12	96.0	4.0	0.5	1.0	0.6	.....	2.2	0.2	(1)	1.1	.....	1.7	1.6	8.0	1.8	0.4	(1)
	East South Central:																				
44	Ky.	5,827	5,598	229	96.1	3.9	2.7	4.2	7.3	4.6	2.0	.....	1.1	7.1	0.4	8.0	6.7	4.3	5.0	4.2	0.3
45	Tenn.	4,738	4,400	338	92.9	7.1	2.0	3.2	6.3	1.2	1.3	2.2	0.9	6.1	1.2	5.8	8.0	4.0	4.6	2.1	0.4
46	Ala.	2,384	2,150	234	90.2	9.8	1.1	1.8	5.3	1.0	2.3	.....	0.8	10.1	0.7	5.4	1.5	6.8	3.2	0.8	0.3
47	Miss.	3,082	2,784	298	90.3	9.7	1.2	1.8	6.1	1.2	.....	.....	1.2	4.5	0.3	5.1	3.5	3.5	2.7	1.2	0.3
	West South Central:																				
48	Ark.	3,175	2,913	262	91.7	8.3	1.7	2.6	6.0	2.1	2.0	1.4	2.8	3.2	0.9	4.2	5.4	1.3	3.3	1.4	0.4
49	La.	1,884	1,642	242	87.2	12.8	1.5	2.3	2.9	1.6	1.1	.....	0.8	4.3	3.3	7.3	2.3	6.5	4.8	2.6	0.5
50	Okla.	5,025	4,755	270	94.6	5.4	3.5	5.1	4.7	2.1	1.5	3.2	.....	4.9	1.0	6.7	14.6	3.3	6.5	0.3	0.5
51	Tex.	5,803	5,399	404	93.0	7.0	1.8	2.4	2.6	1.4	3.4	0.2	0.7	4.8	0.6	3.9	4.4	2.6	3.2	0.9	0.4
	Mountain:																				
52	Mont.	1,663	1,627	36	97.8	2.2	4.7	5.4	3.1	.....	2.4	.....	.....	4.2	1.6	7.8	6.2	4.3	6.1	0.4	0.7
53	Idaho	2,204	2,168	36	98.4	1.6	5.5	6.7	6.0	.....	5.8	.....	1.8	3.4	1.9	10.8	9.5	3.3	9.3	.....	0.5
54	Wyo.	628	602	26	95.9	4.1	5.0	5.7	2.8	.....	2.1	.....	.....	3.8	.....	7.2	4.8	2.5	8.8	.....	1.2
55	Colo.	1,603	1,526	77	95.2	4.8	3.5	4.2	2.1	.....	5.2	0.6	1.6	3.9	1.7	6.4	5.3	3.8	4.1	0.2	0.8
56	N.Mex.	924	829	95	89.7	10.3	3.9	5.9	2.5	8.7	2.2	3.1	7.3	8.5	.....	4.7	13.9	.....	12.1	.....	1.0
57	Ariz.	578	538	40	93.1	6.9	5.6	8.0	7.4	8.6	2.5	4.5	.....	7.4	0.9	8.7	20.6	.....	23.2	4.2	1.1
58	Utah	1,432	1,368	64	95.5	4.5	5.9	8.0	8.2	.....	8.0	6.6	0.9	8.7	2.9	8.9	15.8	5.4	8.5	3.8	0.9
59	Nev.	435	420	15	96.6	3.4	14.0	18.1	27.6	.....	.....	.....	.....	18.6	4.8	15.3	35.4	33.3	16.5	.....	1.9
	Pacific:																				
60	Wash.	1,862	1,759	103	94.5	5.5	2.7	4.5	6.1	.....	4.7	0.4	0.3	4.7	1.0	7.9	17.7	3.0	10.3	1.2	0.3
61	Oreg.	2,141	2,019	122	94.3	5.7	3.6	5.9	7.7	.....	12.3	3.0	0.6	5.0	1.8	7.4	13.3	5.9	8.2	2.3	0.5
62	Calif.	4,721	4,500	221	95.3	4.7	3.4	4.5	6.5	9.0	5.0	2.3	0.6	8.2	0.6	8.6	20.0	3.2	13.3	0.9	0.6

[1] 0.05 percent or less.
[2] Data for the District of Columbia not included in totals.

Table 15.—SILOS—COMMERCIAL AND OTHER FARMS REPORTING, WITH PERCENT OF FARMS REPORTING IN EACH TYPE-OF-FARM GROUP, BY DIVISIONS AND STATES: 1950

[Data are based on reports for only a sample of farms. See text. Base data in Volume I]

	Region, division, and State	Number of farms reporting silos			Percent distribution		Percent of farms in each group reporting silos														
								Commercial farms, by type of farm													
		All farms	Commercial farms	Other farms	Commercial farms	Other farms	All farms	Commercial, total	Cash-grain	Cotton	Other field-crop	Vegetable	Fruit-and-nut	Dairy	Poultry	Livestock other than dairy and poultry	General— Primarily crop	General— Primarily livestock	General— Crop and livestock	Miscellaneous	Other farms
1	U.S.	557,188	534,250	22,938	95.9	4.1	10.4	14.4	9.9	0.5	1.2	3.8	2.2	46.2	5.6	14.6	5.4	22.6	14.0	2.4	1.4
2	The North	493,397	473,854	19,543	96.1	4.0	21.8	26.7	12.1	0.2	11.6	7.2	7.8	54.8	8.8	19.6	16.3	27.0	21.2	4.2	3.9
3	The South	39,606	37,287	2,319	94.1	5.9	1.5	2.3	3.7	0.5	0.4	0.9	0.9	17.0	1.6	4.4	1.4	4.5	2.6	1.1	0.2
4	The West	24,185	23,109	1,076	95.6	4.4	5.2	7.2	3.6	3.0	7.3	3.2	0.7	19.5	2.6	7.6	6.4	10.7	12.7	1.6	0.8
	Geo. Divisions:																				
5	New England	19,171	17,255	1,916	90.0	10.0	18.6	29.2	15.0	.....	4.7	4.3	3.2	53.3	5.3	21.2	18.6	28.0	29.2	5.8	4.4
6	Middle Atlantic	86,845	81,138	5,707	93.4	6.6	29.3	41.8	20.0	.....	12.9	6.1	8.2	64.7	8.8	28.4	20.1	37.0	29.8	3.1	5.6
7	E.N. Central	218,283	209,326	8,957	95.9	4.1	24.7	31.2	11.0	.....	15.6	9.9	9.2	59.1	9.3	20.6	19.2	2.6	20.2	4.8	4.2
8	W.N. Central	169,098	166,135	2,963	98.2	1.8	17.2	19.6	12.5	0.2	13.2	3.2	3.8	36.0	10.2	18.9	10.7	27.7	20.9	3.2	2.2
9	South Atlantic	19,844	18,454	1,390	93.0	7.0	2.1	3.3	4.1	0.3	0.2	0.9	1.2	33.7	2.3	7.8	1.0	8.4	4.1	1.2	0.3
10	E.S. Central	9,180	8,685	495	94.6	5.4	1.0	1.6	1.9	0.2	0.8	0.8	1.0	9.2	0.8	3.8	1.2	2.7	1.9	1.1	0.1
11	W.S. Central	10,582	10,148	434	95.9	4.1	1.4	2.0	3.9	0.8	0.8	1.0	0.3	7.8	0.7	3.1	2.4	2.6	2.5	0.9	0.2
12	Mountain	13,658	13,181	477	96.5	3.5	7.0	8.8	4.0	2.9	8.4	4.7	1.9	19.5	5.5	9.1	7.6	9.4	13.4	0.7	1.1
13	Pacific	10,527	9,928	599	94.3	5.7	3.9	5.7	2.7	3.0	5.1	2.8	0.6	19.5	1.9	4.2	5.1	12.7	11.2	1.8	0.6
	New England:																				
14	Maine	3,430	2,881	549	84.0	16.0	11.3	18.2	16.7	.....	2.0	13.4	2.0	43.2	5.9	12.7	13.9	22.3	29.9	7.7	3.8
15	N.H.	2,021	1,700	321	84.1	15.9	15.1	26.6	.....	.....	13.8	14.3	6.8	47.2	4.4	13.9	9.8	30.0	34.0	11.0	4.6
16	Vt.	6,679	6,269	410	93.9	6.1	35.1	47.9	.....	.....	23.4	.....	.....	53.8	14.5	27.1	18.6	27.8	36.6	19.6	6.9
17	Mass.	3,200	2,886	314	90.2	9.8	14.4	21.9	.....	.....	12.0	0.7	3.3	52.8	3.9	18.5	29.2	34.4	17.1	.....	3.5
18	R.I.	443	402	41	90.7	9.3	17.0	25.4	.....	.....	4.9	5.3	.....	58.7	2.1	40.0	.....	16.7	.....	0.8	4.0
19	Conn.	3,398	3,117	281	91.7	8.3	21.8	34.1	.....	.....	8.0	1.4	3.8	69.6	5.6	35.2	25.8	37.5	34.8	0.7	4.4
	Middle Atlantic:																				
20	N.Y.	46,364	43,472	2,892	93.8	6.2	37.2	49.4	23.8	.....	14.2	8.1	9.7	68.1	11.3	35.6	22.2	39.2	36.7	4.0	7.9
21	N.J.	3,366	3,214	152	95.5	4.5	13.6	17.8	20.5	.....	1.2	2.7	0.6	68.2	1.8	15.7	5.8	29.4	10.4	0.4	2.3
22	Pa.	37,115	34,452	2,663	92.8	7.2	25.3	39.0	16.4	.....	16.7	8.5	9.2	59.9	10.3	26.1	22.0	36.6	27.3	3.4	4.6
	East North Central:																				
23	Ohio	26,311	24,885	1,426	94.6	5.4	13.2	18.5	9.3	.....	5.3	4.4	6.5	34.7	5.9	17.5	8.2	18.0	13.5	2.7	2.2
24	Ind.	18,364	17,815	549	97.0	3.0	11.0	14.5	11.2	.....	3.6	1.1	2.1	24.8	6.4	14.6	13.7	15.6	13.7	1.7	1.3
25	Ill.	25,968	25,550	418	98.4	1.6	13.3	15.9	8.3	.....	.....	4.6	3.6	47.8	2.8	16.8	6.0	18.3	16.0	1.9	1.2
26	Mich.	38,498	35,672	2,826	92.7	7.3	24.8	33.4	20.5	.....	18.2	7.3	11.2	46.4	13.9	31.3	21.7	34.7	32.3	4.6	5.8
27	Wis.	109,142	105,404	3,738	96.6	3.4	64.7	72.3	46.4	.....	51.8	32.9	13.4	77.2	27.8	61.1	38.7	67.8	65.3	12.3	16.4
	West North Central:																				
28	Minn.	74,350	72,988	1,362	98.2	1.8	41.5	46.4	25.9	.....	19.9	7.2	13.6	55.4	24.0	51.4	15.6	55.9	45.4	6.5	6.2
29	Iowa	33,392	33,158	234	99.3	0.7	16.4	17.7	8.8	.....	.....	1.9	.....	29.5	6.8	19.6	12.5	21.0	13.6	3.2	1.5
30	Mo.	11,702	11,207	495	95.8	4.2	5.1	6.8	4.1	0.2	0.9	.....	0.9	12.1	2.2	7.1	4.3	6.1	6.9	1.1	0.8
31	N.Dak.	6,702	6,656	46	99.3	0.7	10.3	10.6	8.8	.....	16.7	.....	.....	13.5	3.6	14.0	23.4	11.2	13.6	.....	1.7
32	S.Dak.	7,714	7,648	66	99.1	0.9	11.6	12.2	7.2	.....	15.3	.....	.....	26.0	4.3	13.5	1.1	13.4	12.9	.....	1.8
33	Nebr.	9,464	9,363	101	98.9	1.1	8.8	9.4	8.8	.....	10.8	.....	14.3	14.1	5.2	9.5	5.1	9.8	10.6	.....	1.4
34	Kans.	25,774	25,115	659	97.4	2.6	19.6	22.4	17.7	.....	15.5	2.4	.....	28.1	9.8	27.8	19.6	18.0	24.1	2.7	3.5
	South Atlantic:																				
35	Del.	661	655	6	99.1	0.9	8.9	11.8	5.7	.....	.....	4.9	.....	34.3	3.0	13.3	4.2	25.0	10.9	.....	0.3
36	Md.	5,236	5,079	157	97.0	3.0	14.5	21.5	10.0	.....	1.4	3.7	6.9	54.2	4.9	21.7	5.0	23.4	15.3	3.8	1.3
37	D.C.[1]	1	.....	1	.....	100.0	3.6	.....	.....	.....	.....	.....	.....	.....	.....	.....	.....	.....	.....	.....	8.3
38	Va.	5,806	5,517	289	95.0	5.0	3.8	7.1	5.7	.....	0.3	0.1	3.4	33.0	4.0	12.6	2.0	8.2	5.9	3.0	0.4
39	W.Va.	2,416	2,101	315	87.0	13.0	3.0	9.0	12.2	.....	0.9	9.9	4.7	24.0	3.6	7.3	2.1	5.3	3.3	0.8	0.5
40	N.C.	3,244	2,875	369	88.6	11.4	1.1	1.5	0.4	0.4	0.2	0.4	1.6	31.3	1.4	6.3	0.9	6.7	4.3	0.5	0.4
41	S.C.	1,221	1,106	115	90.6	9.4	0.9	1.3	3.1	0.4	0.1	0.7	2.9	35.2	0.7	4.3	1.3	6.3	3.0	2.4	0.2
42	Ga.	1,065	963	102	90.4	9.6	0.5	0.8	2.1	0.2	0.1	0.3	2.9	14.7	0.4	2.5	0.6	0.4	0.7	0.8	0.1
43	Fla.	195	158	37	81.0	19.0	0.3	0.5	.....	.....	0.3	0.3	0.2	6.5	.....	0.7	10.0	.....	0.5	0.2	0.1
	East South Central:																				
44	Ky.	4,141	4,017	124	97.0	3.0	1.9	3.0	2.3	.....	1.1	2.3	.....	14.4	1.1	4.9	1.7	2.8	2.3	3.2	0.1
45	Tenn.	2,846	2,640	206	92.8	7.2	1.2	1.9	2.3	0.4	0.4	1.7	2.7	6.9	0.7	3.4	2.2	2.8	2.0	0.7	0.2
46	Ala.	943	891	52	94.5	5.5	0.4	0.8	2.4	0.2	0.2	0.7	.....	11.8	0.8	2.8	0.6	3.5	1.2	0.5	0.1
47	Miss.	1,250	1,137	113	91.0	9.0	0.5	0.7	0.4	0.2	.....	.....	1.2	6.4	0.7	2.4	0.3	1.8	1.6	1.1	0.1
	West South Central:																				
48	Ark.	1,042	1,002	40	96.2	3.8	0.6	0.9	1.8	0.4	.....	.....	0.6	2.9	0.3	2.1	2.8	1.6	1.2	1.3	0.1
49	La.	563	525	38	93.3	6.7	0.5	0.7	0.2	0.3	1.1	.....	(2)	6.5	0.8	1.4	0.5	.....	1.4	0.8	0.1
50	Okla.	4,346	4,146	200	95.4	4.6	3.1	4.5	6.3	0.9	1.1	1.1	.....	10.1	1.9	4.6	3.9	3.8	4.1	.....	0.4
51	Tex.	4,631	4,475	156	96.6	3.4	1.4	2.0	2.5	1.2	0.4	1.5	0.4	9.5	0.7	2.7	2.0	2.0	1.9	0.8	0.1
	Mountain:																				
52	Mont.	826	793	33	96.0	4.0	2.4	2.6	10.0	.....	4.8	.....	.....	7.2	1.6	3.1	0.7	3.4	5.2	.....	0.7
53	Idaho	1,887	1,846	41	97.8	2.2	4.7	5.7	2.8	.....	2.9	12.0	1.8	12.5	5.6	5.3	3.2	5.9	6.2	.....	0.5
54	Wyo.	675	660	15	97.8	2.2	5.4	6.3	4.5	.....	15.7	.....	.....	10.6	.....	4.6	4.6	17.4	15.0	.....	0.7
55	Colo.	5,980	5,824	156	97.4	2.6	13.1	16.0	8.3	.....	21.8	4.3	3.6	31.8	7.0	18.1	18.5	15.2	22.8	1.5	1.7
56	N.Mex.	457	404	53	88.4	11.6	1.9	2.9	2.5	1.7	.....	.....	3.7	15.2	4.1	2.4	1.6	.....	4.7	.....	0.6
57	Ariz.	563	517	46	91.8	8.2	5.4	7.7	3.1	5.4	2.5	2.9	.....	22.2	2.7	8.5	5.5	16.1	15.5	.....	1.3
58	Utah	3,145	3,012	133	95.8	4.2	13.0	17.6	6.3	.....	13.5	5.7	.....	29.7	6.7	23.1	9.8	14.7	22.7	1.9	1.9
59	Nev.	125	125	.....	100.0	.....	4.0	5.4	.....	.....	.....	.....	.....	17.5	.....	3.6	6.3	.....	0.8	.....	.....
	Pacific:																				
60	Wash.	4,138	3,811	327	92.1	7.9	5.9	9.7	1.8	.....	7.6	5.7	1.1	25.1	4.5	5.5	6.4	10.6	11.7	4.4	1.1
61	Oreg.	3,478	3,287	191	94.5	5.5	5.8	9.6	5.6	.....	7.1	7.2	2.5	22.2	4.9	6.7	7.5	17.1	13.9	2.0	0.8
62	Calif.	2,911	2,830	81	97.2	2.8	2.1	2.9	1.8	3.0	1.0	0.7	0.2	13.7	0.4	2.1	3.3	7.0	6.5	0.4	0.2

[1] Data for the District of Columbia not included in totals.
[2] 0.05 percent or less.

Table 16.—MOTORTRUCKS—COMMERCIAL AND OTHER FARMS REPORTING, WITH PERCENT OF FARMS REPORTING IN EACH TYPE-OF-FARM GROUP, BY DIVISIONS AND STATES: 1950

[Data are based on reports for only a sample of farms. See text. Base data in Volume I]

	Region, division, and State	Number of farms reporting motortrucks			Percent distribution		Percent of farms in each group reporting motortrucks														
								Commercial farms, by type of farm													
																	General—				
		All farms	Commercial farms	Other farms	Commercial farms	Other farms	All farms	Commercial, total	Cash-grain	Cotton	Other field-crop	Vegetable	Fruit-and-nut	Dairy	Poultry	Livestock other than dairy and poultry	Primarily crop	Primarily livestock	Crop and livestock	Miscellaneous	Other farms
1	U.S.	1,840,391	1,484,156	356,235	80.6	19.4	34.2	40.0	54.5	23.6	25.5	65.6	55.2	44.3	36.5	45.2	48.5	33.2	44.1	46.4	21.3
2	The North	870,791	759,962	110,829	87.3	12.7	38.4	42.9	50.0	34.5	60.4	71.5	66.4	42.0	33.9	40.6	50.1	31.1	43.0	49.1	22.4
3	The South	712,341	513,216	199,125	72.0	28.0	26.9	31.8	59.1	22.7	21.9	54.9	44.5	48.7	36.6	46.9	41.9	36.9	41.3	39.6	19.2
4	The West	257,259	210,978	46,281	82.0	18.0	55.8	65.4	77.6	61.8	72.1	75.5	55.5	57.3	45.3	74.6	66.4	58.9	69.5	58.1	33.3
	Geo. Div.																				
5	N.E.	51,023	37,143	13,880	72.8	27.2	49.4	62.8	35.0	.....	77.1	68.9	59.7	67.9	50.5	58.0	49.6	62.3	65.1	49.5	31.5
6	M.A.	126,570	101,079	25,491	79.9	20.1	42.7	52.0	42.7	.....	68.2	78.8	72.5	52.9	40.8	44.9	63.1	42.9	55.4	49.6	25.0
7	E.N.C.	305,807	264,083	41,724	86.4	13.6	34.5	39.3	42.8	13.9	37.2	65.1	67.1	37.9	24.7	41.2	45.0	29.5	38.7	50.0	19.5
8	W.N.C.	387,391	357,657	29,734	92.3	7.7	39.4	42.2	54.8	34.7	74.9	68.2	44.0	33.3	26.3	40.1	48.0	30.9	44.4	45.8	22.0
9	S.A.	240,521	164,638	75,883	68.5	31.5	25.1	29.3	42.6	16.0	21.1	55.6	46.6	55.9	38.8	46.8	42.7	37.4	44.4	41.4	19.1
10	E.S.C.	202,662	141,287	61,375	69.7	30.3	22.2	25.8	35.3	18.1	21.7	52.6	42.0	37.8	30.6	40.0	37.9	33.3	35.7	34.9	16.8
11	W.S.C.	269,158	207,291	61,867	77.0	23.0	34.5	41.2	66.5	30.4	33.5	54.7	41.6	53.6	34.8	52.3	44.5	40.2	47.3	41.9	22.3
12	Mt.	121,546	105,251	16,295	86.6	13.4	62.4	70.3	76.9	66.5	68.5	76.0	65.0	55.2	49.7	76.0	64.6	60.9	70.1	64.3	36.1
13	Pac.	135,713	105,727	29,986	77.9	22.1	50.9	61.1	79.2	58.5	79.6	75.3	54.9	58.6	44.3	71.4	68.4	55.6	68.1	56.6	32.0
	N.E.																				
14	Maine	14,854	10,308	4,546	69.4	30.6	48.9	65.3	38.9	.....	82.4	70.1	46.3	67.7	52.2	53.5	53.4	60.7	59.5	47.3	31.2
15	N.H.	6,708	4,202	2,506	62.6	37.4	50.1	65.8	.....	.....	71.3	71.4	70.3	77.2	51.3	55.2	50.3	50.0	69.1	65.0	35.8
16	Vt.	8,819	7,273	1,546	82.5	17.5	46.3	55.6	.....	.....	59.5	66.7	66.2	58.0	43.4	37.9	35.0	44.4	61.3	41.0	25.9
17	Mass.	10,626	7,866	2,760	74.0	26.0	47.9	59.7	.....	.....	58.7	68.4	56.6	73.1	47.2	71.3	47.6	67.2	70.9	44.6	30.6
18	R.I.	1,521	1,180	341	77.6	22.4	58.4	74.4	.....	.....	90.2	73.7	71.4	82.4	61.5	73.3	.....	100.0	100.0	80.0	33.4
19	Conn.	8,495	6,314	2,181	74.3	25.7	54.5	69.0	.....	.....	69.2	67.4	84.3	80.7	53.2	65.7	64.5	87.5	89.1	56.7	33.9
	M.A.																				
20	N.Y.	56,610	47,391	9,219	83.7	16.3	45.4	53.9	44.5	.....	78.1	74.9	71.7	54.2	37.1	45.1	59.3	50.0	59.5	50.8	25.0
21	N.J.	15,624	13,076	2,548	83.7	16.3	63.1	72.4	66.4	.....	89.0	87.0	74.1	88.5	54.7	71.4	88.4	88.2	84.1	57.2	37.9
22	Pa.	54,336	40,612	13,724	74.7	25.3	37.0	46.0	38.6	.....	51.1	69.3	73.6	48.0	37.0	42.9	59.9	40.5	51.7	45.0	23.5
	E.N.C.																				
23	Ohio	56,861	45,204	11,657	79.5	20.5	28.5	33.6	34.9	.....	24.5	68.2	63.3	33.7	24.8	34.7	52.5	24.6	33.2	54.2	18.0
24	Ind.	53,583	45,518	8,065	84.9	15.1	32.2	36.9	42.5	.....	27.3	59.3	61.2	30.6	22.4	39.9	39.9	27.9	40.1	34.3	18.6
25	Ill.	79,058	72,067	6,991	91.2	8.8	40.5	44.8	48.2	13.9	45.9	75.2	68.8	41.9	20.8	45.0	48.3	31.8	43.4	50.8	20.4
26	Mich.	49,493	39,625	9,868	80.1	19.9	31.8	37.1	34.0	.....	61.3	63.1	68.9	33.4	26.5	40.1	48.7	28.4	35.4	49.4	20.3
27	Wis.	66,812	61,669	5,143	92.3	7.7	39.6	42.3	35.5	.....	40.3	58.1	63.9	41.2	33.1	50.1	32.5	46.6	46.7	54.7	22.6
	W.N.C.																				
28	Minn.	63,077	58,658	4,419	93.0	7.0	35.2	37.3	44.8	.....	79.3	65.0	29.5	29.5	30.2	41.5	41.9	33.8	42.2	50.7	20.2
29	Iowa	58,690	55,893	2,797	95.2	4.8	28.9	29.8	27.9	.....	59.7	67.5	26.9	30.1	20.5	31.4	32.5	22.6	26.5	52.0	18.1
30	Mo.	71,804	56,904	14,900	79.2	20.8	31.2	34.6	40.9	34.7	34.5	67.9	48.1	35.6	27.2	33.6	45.6	26.5	40.1	38.4	22.8
31	N.Dak.	44,637	43,977	660	98.5	1.5	68.4	70.2	74.2	.....	91.2	100.0	100.0	47.2	41.3	66.0	79.8	53.9	65.4	38.3	24.9
32	S.Dak.	31,668	30,789	879	97.2	2.8	47.7	49.1	51.5	.....	79.6	87.5	.....	43.8	21.3	51.3	47.4	31.3	46.3	50.5	24.4
33	Nebr.	45,795	44,275	1,520	96.7	3.3	42.7	44.3	46.5	.....	85.4	93.3	35.7	31.1	24.9	45.3	52.3	31.9	42.6	48.7	21.0
34	Kans.	71,720	67,161	4,559	93.6	6.4	54.6	59.8	72.0	.....	74.2	65.9	67.9	44.7	24.4	57.3	53.0	38.2	59.0	37.4	24.0
	S.A.																				
35	Del.	3,240	2,829	411	87.3	12.7	43.5	50.9	43.9	.....	50.0	53.4	100.0	62.1	44.6	62.9	54.2	41.7	55.6	70.8	21.7
36	Md.	16,917	13,483	3,434	79.7	20.3	46.8	57.0	59.2	.....	37.4	75.3	67.7	68.7	49.8	59.9	66.5	52.9	62.1	57.8	27.5
37	D.C.[1]	11	10	1	90.9	9.1	39.3	62.5	.....	.....	.....	(*)	.....	.....	(*)	(*)	.....	.....	.....	(*)	8.3
38	Va.	41,702	27,668	14,034	66.3	33.7	27.6	35.4	50.5	9.8	25.0	55.3	68.0	48.8	35.2	44.0	44.9	37.4	40.4	44.7	19.3
39	W.Va.	21,621	9,357	12,264	43.3	56.7	26.6	40.1	29.7	.....	25.8	73.0	73.6	44.4	43.7	39.6	39.3	30.9	35.8	38.5	21.1
40	N.C.	55,396	39,812	15,584	71.9	28.1	19.2	20.6	33.7	13.9	16.7	42.0	58.2	48.4	32.5	42.7	33.5	31.4	39.3	29.9	16.4
41	S.C.	25,440	17,145	8,295	67.4	32.6	18.3	20.4	33.9	14.4	14.8	39.8	67.2	62.2	38.4	50.7	38.8	41.9	40.4	34.8	15.1
42	Ga.	55,396	40,106	15,290	72.4	27.6	28.0	32.8	40.8	18.4	32.7	41.0	63.2	63.7	38.0	51.9	46.0	39.9	48.8	43.1	20.2
43	Fla.	20,809	14,238	6,571	68.4	31.6	36.6	47.4	54.5	25.5	38.5	64.8	37.3	77.3	34.9	57.8	52.3	52.0	49.7	55.2	24.5
	E.S.C.																				
44	Ky.	49,794	37,614	12,180	75.5	24.5	22.8	27.9	39.3	19.2	21.0	72.1	43.3	36.5	19.7	37.3	38.1	30.3	33.2	39.9	14.6
45	Tenn.	55,600	39,179	16,421	70.5	29.5	24.0	28.3	31.9	21.0	22.3	52.9	42.3	34.3	28.8	38.1	38.2	32.7	34.8	35.4	17.6
46	Ala.	47,102	31,182	15,920	66.2	33.8	22.3	26.4	33.8	20.5	23.6	50.5	52.3	54.9	41.5	43.3	35.6	49.0	41.7	33.0	17.1
47	Miss.	50,166	33,312	16,854	66.4	33.6	20.0	21.3	36.0	15.6	40.7	50.1	24.3	40.3	28.5	47.2	43.0	40.0	38.6	34.1	17.8
	W.S.C.																				
48	Ark.	56,510	39,467	17,043	69.8	30.2	31.0	34.9	68.9	27.5	37.9	58.1	51.7	46.0	42.2	48.6	47.7	39.0	45.7	35.8	24.6
49	La.	30,918	19,853	11,065	64.2	35.8	24.9	28.2	56.7	19.8	26.3	49.0	35.4	49.5	32.3	46.1	24.5	41.2	48.2	39.1	20.7
50	Okla.	59,903	48,421	11,482	80.8	19.2	42.1	52.2	70.1	36.6	31.2	63.1	32.9	52.9	30.3	52.7	48.9	47.0	53.8	44.8	23.3
51	Tex.	121,827	99,550	22,277	81.7	18.3	36.8	43.9	64.4	35.7	39.9	54.2	40.1	60.6	31.9	53.8	48.8	33.7	43.1	46.0	21.3
	Mt.																				
52	Mont.	26,602	24,484	2,118	92.0	8.0	75.8	81.6	87.6	.....	85.2	71.4	45.9	65.4	64.6	80.4	72.9	78.7	85.1	67.4	41.7
53	Idaho	22,766	19,762	3,004	86.8	13.2	56.5	61.0	72.0	.....	62.5	63.9	67.1	43.0	46.0	70.9	56.9	51.3	60.5	67.8	37.9
54	Wyo.	9,118	8,112	1,006	89.0	11.0	72.3	77.1	77.2	.....	80.8	100.0	.....	62.9	57.0	80.9	72.7	67.7	76.1	44.0	48.2
55	Colo.	31,005	27,467	3,538	88.6	11.4	68.1	75.4	75.9	.....	83.4	83.6	66.0	69.6	50.7	78.2	77.7	61.4	76.2	68.1	38.8
56	N.Mex.	11,728	8,968	2,760	76.5	23.5	49.9	63.8	68.6	63.9	42.0	50.0	70.7	69.9	37.8	64.9	61.9	46.7	59.0	61.8	29.2
57	Ariz.	5,536	4,256	1,280	76.9	23.1	53.2	63.0	50.1	71.8	62.5	82.3	43.3	62.4	42.0	72.7	51.2	48.4	71.0	54.2	35.0
58	Utah	12,824	10,582	2,242	82.5	17.5	53.0	61.7	63.6	.....	59.8	70.4	79.2	52.0	51.0	71.2	58.3	57.6	65.9	69.7	31.8
59	Nev.	1,967	1,620	347	82.4	17.6	63.1	69.8	55.2	.....	50.0	.....	.....	61.9	42.9	79.1	57.0	55.6	75.6	32.3	43.5
	Pac.																				
60	Wash.	34,854	25,056	9,798	71.9	28.1	49.9	63.7	88.7	.....	80.9	68.2	63.3	52.5	48.6	68.0	63.6	49.0	66.2	56.8	32.2
61	Oreg.	29,710	21,969	7,741	73.9	26.1	49.7	63.9	73.9	.....	81.5	78.3	58.4	56.8	44.7	68.9	73.1	59.8	68.4	56.6	30.5
62	Calif.	71,149	58,702	12,447	82.5	17.5	51.9	59.2	71.9	58.5	76.4	76.6	53.0	64.1	42.9	74.4	66.9	57.5	69.2	56.5	32.9

*Not available.
[1]Data for the District of Columbia not included in totals.

Table 17.—AUTOMOBILES—COMMERCIAL AND OTHER FARMS REPORTING, WITH PERCENT OF FARMS REPORTING IN EACH TYPE-OF-FARM GROUP, BY DIVISIONS AND STATES: 1950

[Data are based on reports for only a sample of farms. See text. Base data in Volume I]

	Region, division, and State	Number of farms reporting automobiles			Percent distribution		Percent of farms in each group reporting automobiles														
								Commercial farms, by type of farm													
		All farms	Commercial farms	Other farms	Commercial farms	Other farms	All farms	Commercial, total	Cash-grain	Cotton	Other field-crop	Vegetable	Fruit-and-nut	Dairy	Poultry	Livestock other than dairy and poultry	General— Primarily crop	General— Primarily livestock	General— Crop and livestock	Miscellaneous	Other farms
1	U.S.	3,389,773	2,511,151	878,622	74.1	25.9	63.0	67.8	83.1	38.4	51.0	61.5	74.3	80.1	70.8	76.4	60.4	80.7	76.7	55.7	52.5
2	The North	1,831,489	1,485,429	346,060	81.1	18.9	80.8	83.8	86.0	40.4	79.3	72.3	77.1	83.8	75.4	85.3	73.1	86.2	88.8	59.2	69.9
3	The South	1,204,317	770,665	433,652	64.0	36.0	45.4	47.8	69.7	37.6	48.1	42.7	56.2	60.7	59.1	55.2	49.3	56.1	56.2	48.0	41.7
4	The West	353,967	255,057	98,910	72.1	27.9	76.7	79.1	81.5	83.6	87.3	78.0	80.7	81.9	78.5	72.7	80.5	75.8	83.2	68.5	71.2
	Geo. Div.																				
5	N.E.	72,096	42,841	29,255	59.4	40.6	69.9	72.4	70.0	.....	79.9	64.6	70.4	74.7	73.5	59.8	56.5	71.6	67.5	56.6	66.5
6	M.A.	228,826	154,484	74,342	67.5	32.5	77.2	79.5	76.7	.....	82.7	74.3	81.6	81.8	77.3	74.4	76.9	80.2	83.3	60.5	72.9
7	E.N.C.	731,621	573,968	157,653	78.5	21.5	82.7	85.5	87.1	20.5	75.0	73.2	77.7	87.1	76.3	85.3	75.7	86.1	88.1	62.1	73.7
8	W.N.C.	798,946	714,136	84,810	89.4	10.6	81.3	84.3	85.6	40.6	83.9	66.9	62.6	80.8	72.7	85.8	71.4	87.1	90.1	52.4	62.7
9	S.A.	469,596	284,847	184,749	60.7	39.3	49.0	50.8	60.0	42.7	48.4	46.3	61.9	67.3	61.9	54.0	51.4	55.4	58.5	52.6	46.5
10	E.S.C.	333,936	209,874	124,062	62.8	37.2	36.6	38.3	41.2	24.6	46.4	30.0	43.5	58.1	41.2	53.3	38.6	52.4	51.6	38.7	34.0
11	W.S.C.	400,785	275,944	124,841	68.9	31.1	51.4	54.8	76.3	48.6	55.6	41.6	50.3	56.2	61.3	57.2	56.7	60.7	61.1	48.7	45.1
12	Mt.	141,502	114,699	26,803	81.1	18.9	72.7	76.7	79.8	76.7	87.3	71.9	74.0	78.7	69.9	71.8	78.9	76.3	82.5	57.8	59.4
13	Pac.	212,465	140,358	72,107	66.1	33.9	79.7	81.2	85.3	88.4	87.3	79.8	81.1	83.7	80.5	74.8	82.3	75.1	84.7	71.1	77.0
	N.E.																				
14	Maine	19,879	10,836	9,043	54.5	45.5	65.5	68.6	72.2	.....	80.3	67.2	67.6	68.0	67.8	54.7	46.8	73.3	57.1	49.8	62.0
15	N.H.	9,446	4,673	4,773	49.5	50.5	70.6	73.2	.....	.....	59.8	78.6	79.0	71.9	77.2	58.7	62.7	60.0	80.9	73.3	68.2
16	Vt.	13,107	9,451	3,656	72.1	27.9	68.8	72.2	.....	.....	68.5	50.0	66.2	74.4	64.8	55.8	62.8	61.1	64.8	60.8	61.3
17	Mass.	15,763	9,453	6,310	60.0	40.0	71.0	71.8	.....	.....	73.3	62.2	68.4	76.9	74.8	59.7	57.1	67.2	74.7	56.0	69.9
18	R.I.	1,955	1,214	741	62.1	37.9	75.0	76.6	.....	.....	80.4	63.2	71.4	84.0	75.6	66.7	.....	100.0	100.0	59.2	72.6
19	Conn.	11,946	7,214	4,732	60.4	39.6	76.6	78.8	100.0	.....	88.2	65.8	75.6	82.7	76.6	73.1	67.7	87.5	100.0	59.6	73.6
	M.A.																				
20	N.Y.	97,294	70,228	27,066	72.2	27.8	78.0	79.8	80.2	.....	87.5	72.6	81.2	81.2	78.6	74.8	73.4	79.1	84.9	61.4	73.5
21	N.J.	18,864	13,959	4,905	74.0	26.0	76.1	77.3	74.0	.....	85.6	77.4	78.8	83.7	73.1	76.9	83.5	88.2	82.7	67.0	72.9
22	Pa.	112,668	70,297	42,371	62.4	37.6	76.8	79.6	73.9	.....	77.6	71.6	84.6	82.4	78.4	74.1	79.5	80.3	82.5	56.7	72.5
	E.N.C.																				
23	Ohio	163,216	114,673	48,543	70.3	29.7	81.9	85.2	88.7	.....	69.7	70.2	81.1	82.9	78.2	86.6	78.9	87.1	91.3	62.6	75.1
24	Ind.	133,235	102,543	30,692	77.0	23.0	80.0	83.2	83.9	.....	63.2	58.7	67.8	82.2	73.9	85.3	72.4	83.9	87.7	43.7	70.7
25	Ill.	159,653	136,886	22,767	85.7	14.3	81.8	85.1	88.4	20.5	82.0	74.8	70.2	85.0	68.4	84.9	72.8	82.8	84.5	61.3	66.3
26	Mich.	130,187	91,589	38,598	70.4	29.6	83.7	85.7	85.6	.....	86.0	76.7	79.4	87.4	81.8	83.3	82.8	89.6	89.7	64.6	79.3
27	Wis.	145,330	128,277	17,053	88.3	11.7	86.2	87.9	74.7	.....	84.5	75.4	74.5	89.2	80.0	85.2	65.6	89.5	88.7	71.5	75.0
	W.N.C.																				
28	Minn.	155,559	139,373	16,186	89.6	10.4	86.8	88.6	87.0	.....	86.6	75.9	68.2	88.1	80.7	90.5	66.5	91.3	92.6	63.2	74.0
29	Iowa	180,974	170,223	10,751	94.1	5.9	89.1	90.7	87.9	.....	83.9	62.7	61.5	85.9	75.3	92.0	72.7	90.8	94.0	56.0	69.6
30	Mo.	144,552	109,399	35,153	75.7	24.3	62.9	66.5	68.9	40.6	68.3	62.6	61.2	65.9	61.1	69.9	59.9	72.1	74.4	39.9	53.8
31	N.Dak.	56,235	54,498	1,737	96.9	3.1	86.1	87.0	86.6	.....	89.0	.....	.....	87.6	69.8	85.2	84.1	89.8	91.3	63.0	65.5
32	S.Dak.	58,687	56,318	2,369	96.0	4.0	88.5	89.8	86.0	.....	94.9	50.0	100.0	88.1	79.0	91.1	73.8	90.9	93.2	67.7	65.7
33	Nebr.	94,432	89,306	5,126	94.6	5.4	88.1	89.4	89.0	.....	89.3	60.0	57.1	85.2	75.7	89.7	84.0	91.7	93.0	57.2	70.8
34	Kans.	108,507	95,019	13,488	87.6	12.4	82.6	84.6	84.8	.....	58.8	63.4	64.3	80.2	76.4	85.3	76.7	86.5	88.1	34.4	70.9
	S.A.																				
35	Del.	5,418	4,173	1,245	77.0	23.0	72.7	75.1	67.8	.....	50.0	70.1	100.0	81.8	75.1	67.3	70.8	62.5	83.1	70.8	65.7
36	Md.	26,805	18,417	8,388	68.7	31.3	74.1	77.9	70.8	.....	73.6	67.3	75.9	83.9	78.2	79.1	74.9	73.9	84.1	63.5	67.1
37	D.C.[1]	6	5	1	83.3	16.7	21.4	31.2	.....	.....	.....	(*)	.....	.....	(*)	(*)	.....	.....	.....	(*)	8.3
38	Va.	77,078	42,651	34,427	55.3	44.7	51.1	54.6	64.1	18.0	47.7	50.5	57.9	60.4	67.6	60.2	58.8	57.3	59.5	50.3	47.3
39	W.Va.	32,831	10,679	22,152	32.5	67.5	40.3	45.8	50.4	.....	23.0	64.0	69.6	59.5	50.3	41.7	47.9	40.6	42.2	35.7	38.1
40	N.C.	140,069	97,803	42,266	69.8	30.2	48.6	50.5	56.4	44.1	50.4	25.2	46.6	62.5	57.8	49.8	53.8	63.2	56.4	52.0	44.6
41	S.C.	69,963	41,721	28,242	59.6	40.4	50.3	49.5	58.7	46.1	46.6	45.1	67.2	69.8	68.5	61.3	59.2	59.5	72.2	62.0	51.4
42	Ga.	89,237	54,050	35,187	60.6	39.4	45.1	44.2	50.4	39.4	41.7	34.6	68.3	62.3	51.2	54.5	46.7	46.4	52.7	50.2	46.5
43	Fla.	28,195	15,353	12,842	54.5	45.5	49.6	51.1	34.4	23.1	40.1	49.3	62.2	65.7	64.3	49.3	38.2	63.2	41.9	60.6	47.9
	E.S.C.																				
44	Ky.	102,938	75,863	27,075	73.7	26.3	47.2	56.4	47.4	27.0	51.7	69.8	50.7	68.3	43.1	62.0	57.2	57.0	63.6	41.3	32.4
45	Tenn.	99,095	60,425	38,670	61.0	39.0	42.8	43.7	41.1	32.8	38.9	41.9	40.4	61.8	46.3	52.8	45.8	54.4	52.1	36.3	41.5
46	Ala.	64,417	34,056	30,361	52.9	47.1	30.5	28.8	36.1	23.9	33.8	17.7	36.3	50.2	34.7	45.0	32.7	46.0	34.9	39.4	32.6
47	Miss.	67,486	39,530	27,956	58.6	41.4	26.9	25.2	35.4	22.0	17.0	24.3	48.9	40.9	42.4	40.4	25.3	24.9	32.2	38.6	29.6
	W.S.C.																				
48	Ark.	57,931	34,175	23,756	59.0	41.0	31.8	30.2	54.0	26.4	29.7	30.4	33.6	39.2	47.1	33.0	31.4	33.9	29.3	36.4	34.3
49	La.	48,489	26,897	21,592	55.5	44.5	39.1	38.2	64.7	29.6	51.9	43.4	47.7	54.1	54.7	48.3	39.7	47.1	40.3	54.1	40.3
50	Okla.	83,390	58,576	24,814	70.2	29.8	58.7	63.1	79.9	60.2	47.5	35.4	43.9	59.3	61.0	55.5	63.1	64.3	64.3	41.7	50.3
51	Tex.	210,975	156,296	54,679	74.1	25.9	63.7	68.9	80.1	69.8	63.1	44.6	72.4	65.7	70.0	65.9	65.9	72.0	71.2	55.5	52.2
	Mt.																				
52	Mont.	26,736	23,603	3,133	88.3	11.7	76.2	78.7	83.0	.....	85.2	85.7	73.0	74.5	71.0	75.8	75.6	81.1	80.4	64.8	61.7
53	Idaho	31,825	26,382	5,443	82.9	17.1	78.9	81.5	82.3	.....	87.9	69.3	78.6	82.2	74.4	73.3	83.5	79.4	86.2	53.8	68.7
54	Wyo.	9,319	7,929	1,390	85.1	14.9	73.9	75.3	82.7	.....	91.3	100.0	100.0	75.7	80.5	71.4	81.8	67.7	80.2	48.0	66.6
55	Colo.	35,719	29,415	6,304	82.4	17.6	78.4	80.8	80.2	.....	90.6	77.4	77.3	81.1	75.1	78.8	83.3	81.7	87.6	66.3	69.2
56	N.Mex.	11,627	8,533	3,094	73.4	26.6	49.5	60.7	67.4	73.3	73.7	34.0	55.7	65.4	39.8	52.1	65.7	40.0	59.5	38.2	32.8
57	Ariz.	7,025	4,825	2,200	68.7	31.3	67.5	71.4	61.6	83.9	75.0	66.7	80.5	76.1	62.0	67.4	75.7	83.9	63.9	54.2	60.2
58	Utah	17,246	12,474	4,772	72.3	27.7	71.3	72.8	71.0	.....	85.8	73.7	70.5	77.0	71.6	67.6	73.5	66.3	78.3	52.3	67.6
59	Nev.	2,005	1,538	467	76.7	23.3	64.3	66.3	63.8	.....	50.0	100.0	.....	74.3	47.6	65.0	66.2	55.6	79.5	80.6	58.6
	Pac.																				
60	Wash.	54,275	31,421	22,854	57.9	42.1	77.7	79.8	88.8	.....	89.0	75.6	81.9	80.5	77.0	70.1	80.8	72.9	81.1	67.6	75.0
61	Oreg.	47,459	27,350	20,109	57.6	42.4	79.4	79.5	84.0	.....	86.2	82.4	81.0	78.2	79.6	74.6	80.0	75.8	82.8	76.2	79.3
62	Calif.	110,731	81,587	29,144	73.7	26.3	80.8	82.3	82.3	88.4	87.4	80.3	81.0	88.9	81.8	77.0	84.0	77.4	90.5	70.0	77.0

*Not available.
[1]Data for the District of Columbia not included in totals.

Table 18.—TRACTORS—COMMERCIAL AND OTHER FARMS REPORTING, WITH PERCENT OF FARMS REPORTING IN EACH TYPE-OF-FARM GROUP, BY DIVISIONS AND STATES: 1950

[Data are based on reports for only a sample of farms. See text. Base data in Volume I]

	Region, division, and State	Number of farms reporting tractors			Percent distribution		Percent of farms in each group reporting tractors														
								Commercial farms, by type of farm													
		All farms	Commercial farms	Other farms	Commercial farms	Other farms	All farms	Commercial, total	Cash-grain	Cotton	Other field-crop	Vegetable	Fruit-and-nut	Dairy	Poultry	Livestock other than dairy and poultry	General— Primarily crop	General— Primarily livestock	General— Crop and livestock	Miscellaneous	Other farms
1	U.S.	2,525,206	2,181,954	343,252	86.4	13.6	46.9	58.9	85.6	31.0	28.6	61.2	61.5	72.2	41.5	68.5	58.1	71.3	74.2	38.1	20.5
2	The North.	1,554,779	1,378,193	176,586	88.6	11.4	68.6	77.8	87.3	47.4	71.8	76.0	75.7	76.9	47.1	78.0	69.2	77.5	88.1	43.4	35.7
3	The South.	692,858	574,497	118,361	82.9	17.1	26.1	35.6	75.6	29.7	24.0	38.2	40.7	51.2	32.2	44.8	46.6	42.4	50.3	29.8	11.4
4	The West.	277,569	229,264	48,305	82.6	17.4	60.2	71.1	87.5	86.6	87.1	78.1	64.9	68.1	40.7	68.1	81.3	71.9	85.1	47.7	34.8
	Geo. Div.																				
5	N.E.	46,352	33,512	12,840	72.3	27.7	44.9	56.6	60.0	.....	77.6	70.2	53.6	65.8	37.1	41.2	42.5	46.2	52.2	33.9	29.2
6	M.A.	188,481	143,395	45,086	76.1	23.9	63.6	73.8	74.9	.....	81.8	78.9	81.8	80.7	53.9	61.1	75.8	76.9	81.5	44.1	44.2
7	E.N.C.	614,276	529,660	84,616	86.2	13.8	69.4	78.9	86.3	4.0	57.9	76.6	81.1	80.1	48.5	77.1	70.7	77.4	86.1	50.0	39.6
8	W.N.C.	705,670	671,626	34,044	95.2	4.8	71.8	79.3	88.3	47.8	80.7	66.2	47.7	69.0	42.2	79.2	68.8	77.9	90.6	37.4	25.2
9	S.A.	222,363	170,804	51,559	76.8	23.2	23.2	30.4	58.3	18.0	23.4	39.6	43.8	61.9	35.0	42.0	44.4	36.8	49.3	38.4	13.1
10	E.S.C.	171,254	140,782	30,472	82.2	17.8	18.8	25.7	47.2	16.8	20.2	23.2	35.0	40.7	20.8	43.1	37.2	37.0	41.0	24.4	8.4
11	W.S.C.	299,241	262,911	36,330	87.9	12.1	39.4	52.3	83.9	48.0	57.1	42.6	37.0	51.8	31.6	47.5	60.0	53.3	64.5	30.8	14.1
12	Mt.	126,149	113,277	12,872	89.8	10.2	64.8	75.7	88.2	86.4	86.1	72.5	63.5	66.6	38.6	70.2	80.9	75.6	85.8	40.9	28.5
13	Pac.	151,420	115,987	35,433	76.6	23.4	56.8	67.1	85.9	86.7	89.1	79.7	65.0	69.1	41.2	63.3	81.7	65.7	83.4	49.3	37.8
	N.E.																				
14	Maine	12,794	8,844	3,950	69.1	30.9	42.1	56.0	61.1	.....	80.4	70.1	35.4	58.4	38.2	40.5	38.5	46.6	42.0	26.7	27.1
15	N.H.	5,405	3,394	2,011	62.8	37.2	40.4	53.2	.....	.....	59.8	71.4	70.3	66.3	36.5	35.9	36.6	40.0	64.8	38.0	28.7
16	Vt.	8,417	7,272	1,145	86.4	13.6	44.2	55.6	.....	.....	68.5	50.0	66.2	60.5	27.5	24.8	34.5	16.7	40.1	30.6	19.2
17	Mass.	10,322	7,216	3,106	69.9	30.1	46.5	54.8	.....	.....	65.6	68.4	50.5	71.9	38.6	45.8	57.5	42.6	68.4	35.6	34.4
18	R.I.	1,290	949	341	73.6	26.4	49.5	59.9	.....	.....	90.2	78.9	42.9	75.6	34.0	66.7	.....	100.0	66.7	56.0	33.4
19	Conn.	8,124	5,837	2,287	71.8	28.2	52.1	63.8	100.0	.....	76.8	72.8	84.3	81.2	37.3	51.9	51.6	81.3	89.1	41.7	35.6
	M.A.																				
20	N.Y.	81,985	65,894	16,091	80.4	19.6	65.7	74.9	80.8	.....	88.7	75.6	81.7	79.1	54.3	60.2	73.1	76.2	83.0	41.1	43.7
21	N.J.	15,374	12,136	3,238	78.9	21.1	62.0	67.2	74.0	.....	88.5	85.3	78.5	90.7	41.7	49.9	89.5	82.4	87.0	50.7	48.2
22	Pa.	91,122	65,365	25,757	71.7	28.3	62.1	74.0	69.6	.....	73.2	72.6	84.1	81.8	59.0	62.3	74.9	77.0	80.4	44.2	44.1
	E.N.C.																				
23	Ohio	127,390	101,201	26,189	79.4	20.6	63.9	75.2	84.5	.....	40.9	74.2	78.9	72.3	52.8	75.2	76.9	76.8	85.9	53.3	40.5
24	Ind.	106,037	91,957	14,080	86.7	13.3	63.6	74.6	81.8	.....	39.4	65.6	69.0	69.2	44.0	76.8	67.9	75.2	84.1	39.9	32.4
25	Ill.	141,988	131,961	10,027	92.9	7.1	72.7	82.0	90.0	4.0	73.0	77.6	78.1	79.3	33.0	78.8	71.7	73.8	88.5	43.7	29.2
26	Mich.	111,373	86,276	25,097	77.5	22.5	71.6	80.7	82.8	.....	86.5	81.3	84.4	82.4	59.6	75.2	79.0	82.1	87.0	56.9	51.6
27	Wis.	127,488	118,265	9,223	92.8	7.2	75.6	81.1	68.3	.....	74.6	74.2	75.2	83.0	53.5	77.9	52.9	85.0	80.5	50.3	40.6
	W.N.C.																				
28	Minn.	142,911	134,372	8,539	94.0	6.0	79.8	85.5	90.0	.....	86.3	75.5	72.7	82.4	57.1	87.3	64.0	88.8	94.4	46.5	39.0
29	Iowa	161,305	156,927	4,378	97.3	2.7	79.4	83.6	85.5	.....	83.9	69.7	38.5	72.9	41.8	85.2	67.1	78.5	90.6	41.4	28.3
30	Mo.	100,312	89,633	10,679	89.4	10.6	43.6	54.5	75.4	47.8	42.2	54.1	41.1	42.8	30.0	56.9	60.7	52.1	75.5	26.7	16.3
31	N.Dak.	58,338	57,338	1,000	98.3	1.7	89.3	91.5	92.8	.....	96.4	.....	100.0	81.8	55.5	87.5	86.0	91.6	95.5	25.9	37.7
32	S.Dak.	56,267	55,122	1,145	98.0	2.0	84.8	87.9	88.2	.....	89.8	75.0	100.0	78.5	42.3	88.4	71.1	86.1	94.5	35.5	31.8
33	Nebr.	87,567	85,397	2,170	97.5	2.5	81.7	85.5	88.5	.....	88.6	66.7	35.7	69.1	41.2	85.8	78.6	79.3	91.1	34.2	30.0
34	Kans.	98,970	92,837	6,133	93.8	6.2	75.3	82.6	89.0	.....	63.9	61.0	50.0	71.8	38.9	80.3	71.9	78.8	90.7	34.4	32.2
	S.A.																				
35	Del.	4,046	3,465	581	85.6	14.4	54.3	62.4	59.6	.....	50.0	58.0	73.7	85.3	49.8	61.3	66.7	75.0	71.4	91.7	30.6
36	Md.	20,532	16,492	4,040	80.3	19.7	56.8	69.7	74.2	.....	58.1	72.5	67.7	85.8	52.7	68.6	73.9	61.1	79.4	51.8	32.3
37	D.C.[1]	1	.....	1	.....	100.0	3.6	.....	.....	.....	.....	.....	.....	.....	.....	.....	.....	.....	.....	.....	8.3
38	Va.	36,515	27,273	9,242	74.7	25.3	24.2	34.9	63.0	3.0	23.7	42.4	54.1	49.4	39.5	42.1	50.2	34.8	43.3	34.2	12.7
39	W.Va.	11,602	6,593	5,009	56.8	43.2	14.2	28.3	48.1	.....	6.9	36.9	64.8	40.3	26.4	25.6	35.5	19.4	29.4	23.7	8.6
40	N.C.	62,686	50,161	12,525	80.0	20.0	21.7	25.9	57.5	21.2	21.7	17.4	49.3	60.4	35.2	39.1	43.7	44.6	46.0	30.8	13.2
41	S.C.	23,454	16,603	6,851	70.8	29.2	16.8	19.7	44.7	14.7	11.0	20.9	71.9	70.3	45.1	48.9	38.8	40.1	49.2	39.6	12.5
42	Ga.	48,253	38,287	9,966	79.3	20.7	24.4	31.3	49.1	19.6	31.5	23.2	76.1	65.6	22.2	51.1	44.5	38.8	51.2	30.6	13.2
43	Fla.	15,275	11,930	3,345	78.1	21.9	26.9	39.7	38.3	15.9	40.0	47.8	35.1	47.6	25.6	47.1	42.3	54.4	51.0	30.9	12.5
	E.S.C.																				
44	Ky.	49,342	44,089	5,253	89.4	10.6	22.6	32.8	57.0	25.3	20.5	51.2	34.7	45.0	20.0	48.1	52.5	43.2	46.0	27.5	6.3
45	Tenn.	50,797	41,231	9,566	81.2	18.8	21.9	29.8	41.7	23.4	18.1	36.9	27.3	38.4	22.8	40.9	45.8	32.7	40.9	23.7	10.3
46	Ala.	37,783	29,466	8,317	78.0	22.0	17.9	24.9	50.2	20.3	23.3	20.3	42.0	55.1	24.7	39.8	30.2	42.5	38.3	25.4	8.9
47	Miss.	33,332	25,996	7,336	78.0	22.0	13.3	16.6	40.6	12.2	23.9	12.0	38.6	35.0	14.9	38.4	27.3	29.6	29.2	22.1	7.8
	W.S.C.																				
48	Ark.	41,369	35,319	6,050	85.4	14.6	22.7	31.2	78.6	29.8	19.9	26.9	39.3	28.1	26.1	27.9	42.1	21.7	28.5	23.2	8.7
49	La.	23,486	18,429	5,057	78.5	21.5	18.9	26.2	67.2	16.7	41.4	40.0	22.0	39.5	21.3	37.4	23.0	43.5	38.2	33.3	9.4
50	Okla.	71,710	62,717	8,993	87.5	12.5	50.4	67.6	87.7	69.4	56.8	50.8	37.8	61.9	32.4	53.0	76.5	66.9	76.0	29.3	18.2
51	Tex.	162,676	146,446	16,230	90.0	10.0	49.1	64.6	85.1	69.9	70.9	45.5	51.8	63.1	35.3	51.3	68.8	56.3	68.8	34.7	15.5
	Mt.																				
52	Mont.	27,151	25,387	1,764	93.5	6.5	77.4	84.6	92.2	.....	86.4	64.3	56.8	72.3	53.8	81.3	82.2	83.8	91.4	54.7	34.8
53	Idaho	27,541	25,037	2,504	90.9	9.1	68.3	77.3	89.5	.....	86.9	72.9	78.9	59.9	34.0	70.8	85.2	70.2	86.1	48.2	31.6
54	Wyo.	9,250	8,460	790	91.5	8.5	73.3	80.4	92.1	.....	93.0	100.0	.....	83.6	48.4	74.6	84.8	82.6	92.0	44.0	37.8
55	Colo.	32,162	29,280	2,882	91.0	9.0	70.6	80.4	87.2	.....	90.7	77.4	62.4	77.4	47.7	77.3	88.3	76.0	88.6	36.4	31.6
56	N.Mex.	10,526	8,941	1,585	84.9	15.1	44.8	63.6	86.2	86.4	80.3	44.4	68.5	73.5	31.5	40.6	69.0	66.7	74.2	38.2	16.8
57	Ariz.	4,878	3,999	879	82.0	18.0	46.8	59.2	59.8	86.3	75.0	79.0	43.3	69.6	20.1	43.6	73.1	80.6	81.9	37.5	24.0
58	Utah	12,908	10,662	2,246	82.6	17.4	53.3	62.2	76.0	.....	71.4	69.3	68.8	59.2	38.0	61.3	68.4	71.5	77.7	29.5	31.8
59	Nev.	1,733	1,511	222	87.2	12.8	55.6	65.1	55.2	.....	75.0	.....	.....	76.0	28.6	65.2	65.8	83.3	67.7	16.1	27.9
	Pac.																				
60	Wash.	40,247	28,349	11,898	70.4	29.6	57.6	72.0	91.2	.....	90.8	76.1	73.8	70.9	50.8	64.4	81.3	59.5	81.1	54.1	39.1
61	Oreg.	36,837	25,710	11,127	69.8	30.2	61.7	74.7	85.7	.....	91.3	86.0	76.5	69.5	58.3	70.6	86.1	75.8	85.7	56.7	43.9
62	Calif.	74,336	61,928	12,408	83.3	16.7	54.2	62.5	80.5	86.7	85.5	79.0	62.0	67.4	34.3	58.5	79.3	55.0	81.5	42.5	32.8

[1]Data for the District of Columbia not included in totals.

Table 19.—NO TRACTOR, HORSES, OR MULES—COMMERCIAL AND OTHER FARMS REPORTING, WITH PERCENT OF FARMS REPORTING IN EACH TYPE-OF-FARM GROUP, BY DIVISIONS AND STATES: 1950

[Data are based on reports for only a sample of farms. See text. Base data in Volume I]

	Region, division, and State	Number of farms *not* reporting tractor, horses, or mules			Percent distribution		Percent of farms in each group *not* reporting tractor, horses, or mules														
								Commercial farms, by type of farm													
		All farms	Commercial farms	Other farms	Commercial farms	Other farms	All farms	Commercial, total	Cash-grain	Cotton	Other field-crop	Vegetable	Fruit-and-nut	Dairy	Poultry	Livestock other than dairy and poultry	General— Primarily crop	General— Primarily livestock	General— Crop and livestock	Miscellaneous	Other farms
1	U.S.	1,213,125	527,523	685,602	43.5	56.5	22.6	14.2	9.1	26.6	18.9	13.7	27.8	6.8	37.8	8.1	11.1	7.2	3.8	35.0	41.0
2	The North	372,785	162,670	210,115	43.6	56.4	16.4	9.2	8.6	33.4	10.8	14.3	14.3	5.3	38.8	7.2	20.1	6.6	3.3	43.3	42.4
3	The South	725,701	311,041	414,660	42.9	57.1	27.4	19.3	12.3	26.7	19.7	13.7	32.5	10.0	29.6	10.7	8.5	9.8	4.5	24.9	39.9
4	The West	114,639	53,812	60,827	46.9	53.1	24.8	16.7	8.3	10.4	6.9	12.8	30.7	14.7	50.5	7.1	9.6	10.1	4.2	42.1	43.8
	Geo. Div.																				
5	N.E.	34,948	13,274	21,674	38.0	62.0	33.9	22.4	20.0	.....	12.6	18.6	39.5	6.3	53.2	26.0	40.6	14.2	10.6	40.6	49.2
6	M.A.	60,919	23,211	37,708	38.1	61.9	20.6	11.9	17.0	.....	9.5	13.0	9.7	3.1	37.1	13.4	15.1	5.2	3.7	46.4	37.0
7	E.N.C.	152,645	63,829	88,816	41.8	58.2	17.2	9.5	9.9	26.5	11.2	14.2	10.7	5.5	36.4	10.5	19.0	7.9	4.6	39.9	41.5
8	W.N.C.	124,273	62,356	61,917	50.2	49.8	12.6	7.4	7.5	33.5	8.7	16.0	18.9	7.0	35.6	5.5	20.3	5.5	2.2	48.7	45.8
9	S.A.	277,453	108,760	168,693	39.2	60.8	28.9	19.4	16.1	25.8	20.1	14.8	42.9	8.7	29.6	10.6	8.7	11.6	4.1	27.2	42.4
10	E.S.C.	270,837	125,560	145,277	46.4	53.6	29.7	22.9	28.5	33.6	20.9	19.0	20.9	9.9	28.1	9.8	10.7	9.1	5.4	19.0	39.8
11	W.S.C.	177,411	76,721	100,690	43.2	56.8	22.7	15.2	8.9	20.0	7.5	8.7	18.3	11.4	30.3	11.6	5.9	8.9	3.6	27.4	36.4
12	Mt.	28,992	12,451	16,541	42.9	57.1	14.9	8.3	6.9	10.0	6.5	14.7	24.0	9.8	45.8	4.3	7.4	6.5	3.0	43.5	36.6
13	Pac.	85,647	41,361	44,286	48.3	51.7	32.1	23.9	11.1	10.7	7.8	12.2	31.1	17.5	51.6	13.8	12.1	15.9	6.7	41.8	47.3
	N.E.																				
14	Maine	9,706	3,044	6,662	31.4	68.6	32.0	19.3	16.7	.....	10.2	11.9	53.3	6.9	45.4	22.5	35.6	7.3	10.7	26.1	45.7
15	N.H.	5,030	1,620	3,410	32.2	67.8	37.6	25.4	100.0	.....	17.2	.....	18.3	6.4	53.9	17.4	52.3	20.0	6.2	35.0	48.7
16	Vt.	4,408	1,228	3,180	27.9	72.1	23.1	9.4	.....	.....	9.0	33.3	33.8	4.4	49.5	23.0	48.7	27.8	10.6	19.8	53.3
17	Mass.	9,081	4,460	4,621	49.1	50.9	40.9	33.9	.....	.....	23.4	24.2	44.2	10.1	55.6	34.0	33.0	24.6	15.8	57.8	51.2
18	R.I.	1,021	501	520	49.1	50.9	39.2	31.6	.....	.....	9.8	21.1	57.1	6.7	61.3	26.7	100.0	.....	33.3	44.0	50.9
19	Conn.	5,702	2,421	3,281	42.5	57.5	36.6	26.4	.....	.....	14.5	14.9	13.9	5.9	56.6	28.4	38.7	6.2	.....	55.7	51.0
	M.A.																				
20	N.Y.	21,546	8,086	13,460	37.5	62.5	17.3	9.2	11.9	.....	6.8	17.0	8.9	2.5	36.1	11.9	15.6	5.3	4.9	45.6	36.6
21	N.J.	7,908	5,117	2,791	64.7	35.3	31.9	28.3	22.9	.....	8.1	8.3	10.0	4.7	55.9	40.7	7.0	11.8	2.9	47.0	41.5
22	Pa.	31,465	10,008	21,457	31.8	68.2	21.4	11.3	21.0	.....	12.4	12.0	11.7	3.8	29.5	12.0	17.0	5.0	3.1	47.0	36.7
	E.N.C.																				
23	Ohio	39,428	14,687	24,741	37.3	62.7	19.8	10.9	12.0	.....	13.3	12.7	9.8	8.2	32.5	10.2	11.8	8.0	5.2	37.5	38.3
24	Ind.	37,954	17,064	20,890	45.0	55.0	22.8	13.8	13.7	.....	11.5	22.2	15.5	14.0	41.4	12.5	16.4	10.2	5.7	47.4	48.1
25	Ill.	30,471	13,808	16,663	45.3	54.7	15.6	8.6	6.6	26.5	13.5	13.9	10.6	7.5	44.1	8.7	12.0	7.2	3.0	46.8	48.5
26	Mich.	26,293	9,711	16,582	36.9	63.1	16.9	9.1	13.1	.....	7.6	11.2	9.1	5.0	28.4	12.5	15.2	6.5	4.6	33.8	34.1
27	Wis.	18,499	8,559	9,940	46.3	53.7	11.0	5.9	24.5	.....	11.3	18.6	20.8	3.5	36.4	9.6	38.5	4.3	6.1	38.7	43.7
	W.N.C.																				
28	Minn.	18,368	8,962	9,406	48.8	51.2	10.3	5.7	7.1	.....	8.8	17.2	15.9	3.7	32.1	4.3	26.0	2.9	1.9	41.5	43.0
29	Iowa	22,572	14,032	8,540	62.2	37.8	11.1	7.5	10.2	.....	8.1	11.1	42.3	10.1	45.1	5.7	20.7	7.8	3.3	51.6	55.3
30	Mo.	49,388	20,522	28,866	41.6	58.4	21.5	12.5	13.9	33.5	19.6	16.0	14.0	10.9	30.6	8.6	21.4	8.2	3.9	44.3	44.2
31	N.Dak.	3,235	2,213	1,022	68.4	31.6	5.0	3.5	4.5	.....	2.9	.....	.....	1.6	30.2	1.9	7.8	2.2	0.2	67.9	38.5
32	S.Dak.	3,948	2,573	1,375	65.2	34.8	6.0	4.1	7.9	.....	5.1	12.5	.....	4.1	40.3	2.1	23.0	3.4	1.2	59.1	38.1
33	Nebr.	9,564	5,774	3,790	60.4	39.6	8.9	5.8	6.7	.....	5.3	13.3	35.7	12.5	39.5	3.6	12.6	6.1	1.8	56.5	52.3
34	Kans.	17,198	8,280	8,918	48.1	51.9	13.1	7.4	7.5	.....	15.5	22.0	17.9	10.0	38.3	5.3	21.9	6.2	2.2	59.9	46.9
	S.A.																				
35	Del.	1,761	1,001	760	56.8	43.2	23.6	18.0	17.3	.....	.....	15.7	26.3	0.1	31.3	4.0	4.2	4.2	11.7	8.3	40.1
36	Md.	7,488	2,576	4,912	34.4	65.6	20.7	10.9	11.8	.....	13.4	6.9	10.8	2.6	27.3	11.3	6.5	3.8	2.0	32.5	39.3
37	D.C.[1]	18	(*)	(*)	(*)	(*)	64.3	(*)	.....	.....	.....	(*)	.....	.....	(*)	(*)	.....	.....	.....	(*)	(*)
38	Va.	45,324	12,659	32,665	27.9	72.1	30.1	16.2	12.0	23.2	20.2	9.3	13.9	10.7	28.9	10.1	7.8	12.6	6.1	18.8	44.9
39	W.Va.	26,906	3,032	23,874	11.3	88.7	33.0	13.0	23.7	.....	9.3	13.5	11.2	8.1	28.6	9.3	30.3	12.5	8.5	26.2	41.1
40	N.C.	82,969	39,307	43,662	47.4	52.6	28.8	20.3	16.7	28.8	20.6	22.0	16.4	11.1	26.3	12.8	10.3	8.6	5.2	23.8	46.1
41	S.C.	40,466	19,797	20,669	48.9	51.1	29.1	23.5	20.4	27.4	24.6	15.4	10.7	11.3	26.9	9.3	10.7	12.3	0.7	20.7	37.6
42	Ga.	50,705	21,744	28,961	42.9	57.1	25.6	17.8	19.9	22.9	17.4	13.5	13.9	12.9	25.7	10.3	7.1	18.4	2.3	24.6	38.3
43	Fla.	21,834	8,644	13,190	39.6	60.4	38.4	28.8	26.0	11.9	11.4	16.2	57.2	19.1	60.1	13.5	8.6	28.8	3.5	53.1	49.2
	E.S.C.																				
44	Ky.	56,576	20,425	36,151	36.1	63.9	25.9	15.2	23.0	50.7	20.1	11.6	15.0	9.2	32.2	9.3	13.8	8.2	5.5	18.9	43.2
45	Tenn.	69,020	27,192	41,828	39.4	60.6	29.8	19.7	35.9	27.1	25.6	13.0	24.1	10.9	29.7	11.1	14.8	11.1	7.1	20.3	44.8
46	Ala.	52,171	18,371	33,800	35.2	64.8	24.7	15.5	14.0	17.7	15.5	16.9	13.1	8.7	27.3	10.7	7.6	2.2	4.2	18.7	36.3
47	Miss.	93,070	59,572	33,498	64.0	36.0	37.0	38.0	32.4	45.7	7.9	25.2	35.5	9.2	24.0	7.5	9.3	6.0	2.7	18.4	35.4
	W.S.C.																				
48	Ark.	52,302	28,217	24,085	54.0	46.0	28.7	24.9	10.2	32.4	4.9	4.9	8.8	10.4	23.5	11.4	8.2	7.7	4.2	11.7	34.8
49	La.	31,685	13,861	17,824	43.7	56.3	25.5	19.7	7.3	26.4	8.3	5.0	13.0	12.5	34.4	9.5	2.7	14.7	1.5	24.4	33.3
50	Okla.	24,180	8,160	16,020	33.7	66.3	17.0	8.8	8.4	7.3	5.0	11.4	15.9	10.8	35.8	9.8	6.5	7.5	3.0	47.9	32.5
51	Tex.	69,244	26,483	42,761	38.2	61.8	20.9	11.7	9.7	10.8	7.9	10.1	34.8	12.2	32.6	12.8	6.3	10.8	4.0	33.3	40.8
	Mt.																				
52	Mont.	3,341	1,700	1,641	50.9	49.1	9.5	5.7	5.6	.....	11.6	14.3	37.8	8.0	35.0	3.2	8.3	7.7	3.5	36.0	32.3
53	Idaho	5,988	2,615	3,373	43.7	56.3	14.9	8.1	4.9	.....	5.9	15.1	15.1	13.8	50.1	6.1	5.7	7.6	2.4	35.0	42.6
54	Wyo.	980	397	583	40.5	59.5	7.8	3.8	3.9	.....	.....	.....	100.0	2.4	39.1	2.3	6.6	5.0	2.0	44.0	27.9
55	Colo.	6,621	2,950	3,671	44.6	55.4	14.5	8.1	8.6	.....	6.4	14.4	24.2	7.2	42.9	4.0	4.7	6.9	1.9	47.7	40.3
56	N.Mex.	3,725	1,210	2,515	32.5	67.5	15.8	8.6	6.3	9.7	12.0	21.6	11.0	10.4	49.8	6.5	6.6	.....	7.4	36.8	26.6
57	Ariz.	2,959	1,328	1,631	44.9	55.1	28.4	19.7	21.0	10.6	25.0	16.5	53.0	17.3	68.1	7.2	14.6	.....	3.2	50.0	44.6
58	Utah	4,916	2,056	2,860	41.8	58.2	20.3	12.0	11.1	.....	3.2	12.1	12.2	6.2	42.0	4.5	11.7	3.9	5.3	54.9	40.5
59	Nev.	462	195	267	42.2	57.8	14.8	8.4	19.0	.....	.....	.....	.....	5.6	47.6	4.6	16.9	5.6	.....	32.3	33.5
	Pac.																				
60	Wash.	20,218	6,715	13,503	33.2	66.8	29.0	17.1	7.3	.....	4.8	11.1	20.5	14.2	38.5	14.7	11.6	16.5	4.3	35.9	44.3
61	Oreg.	15,625	5,064	10,561	32.4	67.6	26.2	14.7	9.5	.....	5.6	11.6	17.0	15.6	33.3	10.9	8.6	10.0	4.9	30.6	41.7
62	Calif.	49,804	29,582	20,222	59.4	40.6	36.3	29.8	16.4	10.7	12.4	12.7	34.7	20.9	59.9	15.1	14.2	27.4	11.5	51.4	53.4

*Not available.

[1]Data for the District of Columbia not included in totals.

Table 20.—TRACTOR AND NO HORSES OR MULES—COMMERCIAL AND OTHER FARMS REPORTING WITH PERCENT OF FARMS REPORTING IN EACH TYPE-OF-FARM GROUP, BY DIVISIONS AND STATES: 1950

[Data are based on reports for only a sample of farms. See text. Base data in Volume I]

	Region, division, and State	Number of farms reporting tractor and *no* horses and mules			Percent distribution		Percent of farms in each group reporting tractor and *no* horses or mules														
								Commercial farms, by type of farm													
		All farms	Commercial farms	Other farms	Commercial farms	Other farms	All farms	Commercial, total	Cash-grain	Cotton	Other field-crop	Vegetable	Fruit-and-nut	Dairy	Poultry	Livestock other than dairy and poultry	General— Primarily crop	General— Primarily livestock	General— Crop and livestock	Miscellaneous	Other farms
1	U.S.	1,249,073	1,016,483	232,590	81.4	18.6	23.2	27.4	51.2	16.3	9.8	38.9	48.1	31.5	29.0	24.1	27.3	31.2	31.6	23.2	13.9
2	The North	813,424	678,206	135,218	83.4	16.6	35.9	38.3	53.5	27.6	49.6	55.2	57.5	34.2	35.6	31.1	43.5	35.3	42.3	32.6	27.3
3	The South	278,325	216,808	61,517	77.9	22.1	10.5	13.5	40.8	15.3	6.1	16.2	22.0	15.6	15.8	10.2	15.6	12.8	14.3	10.6	5.9
4	The West	157,324	121,469	35,855	77.2	22.8	34.1	37.7	49.7	64.6	48.3	52.6	55.3	36.2	32.5	13.4	45.9	27.1	32.5	34.3	25.8
	Geo. Div.																				
5	N.E.	31,178	20,878	10,300	67.0	33.0	30.2	35.3	40.0	.....	51.2	55.4	46.7	34.6	31.7	24.5	28.2	32.9	26.4	22.8	23.4
6	M.A.	113,512	79,154	34,358	69.7	30.3	38.3	40.7	52.6	.....	65.9	53.2	60.6	36.3	43.6	33.0	45.3	43.6	47.7	34.0	33.7
7	E.N.C.	382,273	314,967	67,306	82.4	17.6	43.2	46.9	63.5	.....	36.3	60.4	62.4	38.8	37.9	44.4	51.4	46.3	53.4	39.5	31.5
8	W.N.C.	286,461	263,207	23,254	91.9	8.1	29.2	31.1	47.2	27.9	55.9	42.0	29.4	22.1	24.6	25.4	37.4	25.7	34.0	24.8	17.2
9	S.A.	76,008	48,626	27,382	64.0	36.0	7.9	8.7	22.5	5.3	5.2	16.2	25.2	19.0	16.6	10.6	10.6	10.3	10.1	12.1	6.9
10	E.S.C.	50,715	35,991	14,724	71.0	29.0	5.6	6.6	17.6	6.2	5.3	4.3	11.1	8.1	9.6	7.0	8.8	6.4	7.1	7.6	4.0
11	W.S.C.	151,602	132,191	19,411	87.2	12.8	19.4	26.3	48.6	28.9	24.2	21.9	19.8	20.7	16.9	12.4	31.2	21.7	28.1	11.0	7.0
12	Mt.	50,079	42,591	7,488	85.0	15.0	25.7	28.5	48.6	59.5	41.6	42.2	45.1	22.9	20.3	10.6	38.8	19.7	26.3	20.0	16.6
13	Pac.	107,245	78,878	28,367	73.5	26.5	40.2	45.6	52.2	68.2	62.4	55.6	55.9	43.7	35.3	19.8	53.7	38.9	45.6	37.7	30.3
	N.E.																				
14	Maine	8,735	5,657	3,078	64.8	35.2	28.8	35.8	38.9	.....	53.2	55.2	30.2	34.0	29.9	22.5	18.5	24.8	22.0	12.1	21.1
15	N.H.	3,731	2,161	1,570	57.9	42.1	27.9	33.8	.....	.....	54.0	64.3	56.2	35.9	31.1	17.8	26.1	30.0	34.0	22.0	22.4
16	Vt.	3,656	2,811	845	76.9	23.1	19.2	21.5	.....	.....	50.5	16.7	59.5	21.9	20.0	10.5	24.3	16.7	11.3	12.0	14.2
17	Mass.	7,916	5,256	2,660	66.4	33.6	35.6	39.9	.....	.....	41.9	57.5	47.1	44.3	34.4	33.9	42.9	24.6	39.2	28.5	29.5
18	R.I.	1,041	781	260	75.0	25.0	39.9	49.3	.....	.....	90.2	52.6	28.6	57.8	32.1	46.7	.....	100.0	66.7	50.4	25.5
19	Conn.	6,099	4,212	1,887	69.1	30.9	39.1	46.0	100.0	.....	45.0	53.5	71.1	55.0	33.2	29.0	41.9	75.0	34.8	37.8	29.3
	M.A.																				
20	N.Y.	41,912	30,030	11,882	71.7	28.3	33.6	34.1	55.1	.....	72.1	57.7	56.1	27.2	41.4	30.2	39.3	38.0	43.2	33.8	32.3
21	N.J.	11,669	9,006	2,663	77.2	22.8	47.1	49.9	60.2	.....	77.9	49.5	68.8	59.2	39.0	40.1	60.9	58.8	49.3	41.6	39.6
22	Pa.	59,931	40,118	19,813	66.9	33.1	40.8	45.4	49.6	.....	55.6	48.3	66.9	45.6	47.0	33.8	48.4	44.6	49.8	31.0	33.9
	E.N.C.																				
23	Ohio	92,916	71,812	21,104	77.3	22.7	46.6	53.4	72.6	.....	21.6	56.0	64.0	44.4	43.2	49.0	57.4	54.5	64.2	42.9	32.7
24	Ind.	73,440	62,389	11,051	85.0	15.0	44.1	50.6	63.9	.....	20.4	45.4	47.1	44.2	33.9	49.7	45.1	48.0	56.3	27.0	25.5
25	Ill.	79,541	72,523	7,018	91.2	8.8	40.7	45.1	59.6	.....	41.4	59.2	43.2	33.5	21.8	38.4	37.1	28.7	38.7	35.5	20.4
26	Mich.	80,354	59,611	20,743	74.2	25.8	51.7	55.8	66.3	.....	67.3	65.7	66.8	52.0	49.6	48.7	62.6	54.0	59.0	48.4	42.6
27	Wis.	56,022	48,632	7,390	86.8	13.2	33.2	33.3	51.6	.....	41.8	63.8	60.5	32.1	39.3	31.2	42.6	35.6	45.1	37.5	32.5
	W.N.C.																				
28	Minn.	58,999	52,542	6,457	89.1	10.9	32.9	33.4	54.2	.....	59.5	60.1	59.1	24.1	35.8	31.0	41.4	26.8	38.3	30.0	29.5
29	Iowa	80,710	77,387	3,323	95.9	4.1	39.7	41.2	56.1	.....	51.6	55.1	30.8	34.0	29.7	37.7	48.2	40.5	50.2	33.3	21.5
30	Mo.	34,386	27,952	6,434	81.3	18.7	15.0	17.0	39.0	27.9	13.2	12.2	17.4	13.7	13.7	12.9	22.7	11.9	23.0	11.8	9.8
31	N.Dak.	18,456	17,803	653	96.5	3.5	28.3	28.4	36.2	.....	68.1	.....	100.0	11.5	34.2	12.7	53.6	11.8	14.2	19.8	24.6
32	S.Dak.	17,850	17,134	716	96.0	4.0	26.9	27.3	46.2	.....	58.2	37.5	100.0	25.2	18.9	20.4	41.5	23.4	26.5	30.1	19.9
33	Nebr.	31,648	30,170	1,478	95.3	4.7	29.5	30.2	45.3	.....	73.2	33.3	28.6	27.5	23.3	19.0	43.9	21.5	30.6	22.3	20.4
34	Kans.	44,412	40,219	4,193	90.6	9.4	33.8	35.8	52.4	.....	52.6	41.5	32.1	29.3	21.4	22.0	36.0	25.3	35.6	27.4	22.0
	S.A.																				
35	Del.	1,787	1,382	405	77.3	22.7	24.0	24.9	32.9	.....	50.0	23.5	15.8	24.5	23.3	24.6	29.2	20.8	22.3	62.5	21.4
36	Md.	8,880	6,219	2,661	70.0	30.0	24.6	26.3	30.4	.....	14.6	25.7	31.5	33.3	30.9	26.8	27.7	19.7	19.2	29.6	21.3
37	D.C.[1]	2	(*)	(*)	(*)	(*)	7.1	(*)	.....	.....	.....	(*)	.....	.....	(*)	(*)	.....	.....	.....	(*)	(*)
38	Va.	12,033	6,624	5,409	55.0	45.0	8.0	8.5	23.2	1.4	3.5	12.4	21.1	12.7	21.1	9.0	8.1	9.0	7.7	15.2	7.4
39	W.Va.	5,509	2,288	3,221	41.5	58.5	6.8	9.8	24.0	.....	2.8	4.5	32.7	14.2	12.9	6.8	17.1	7.3	7.1	11.3	5.5
40	N.C.	16,145	10,452	5,693	64.7	35.3	5.6	5.4	19.6	5.4	4.1	5.2	17.6	13.2	11.6	7.7	9.1	9.7	7.0	7.2	6.0
41	S.C.	6,943	4,068	2,875	58.6	41.4	5.0	4.8	15.2	4.1	2.4	5.5	21.6	14.4	14.8	11.4	8.5	5.3	6.1	9.3	5.2
42	Ga.	16,818	11,840	4,978	70.4	29.6	8.5	9.7	20.9	6.3	10.3	8.0	28.6	22.6	8.4	14.4	11.3	8.8	11.8	10.1	6.6
43	Fla.	7,893	5,753	2,140	72.9	27.1	13.9	19.1	19.5	7.3	15.7	24.1	26.1	15.6	19.6	12.6	10.8	32.0	19.1	19.5	8.0
	E.S.C.																				
44	Ky.	11,166	8,386	2,780	75.1	24.9	5.1	6.2	17.1	6.9	5.0	9.3	6.4	8.2	8.9	7.0	9.1	7.2	6.5	9.6	3.3
45	Tenn.	13,987	9,236	4,751	66.0	34.0	6.0	6.7	16.2	7.2	4.2	5.4	7.3	7.4	9.9	6.8	9.3	5.5	6.3	9.8	5.1
46	Ala.	15,398	11,024	4,374	71.6	28.4	7.3	9.3	28.6	8.4	9.5	5.9	16.2	17.6	12.7	10.0	10.1	8.7	12.1	7.1	4.7
47	Miss.	10,164	7,345	2,819	72.3	27.7	4.0	4.7	14.1	4.4	6.1	1.5	17.1	6.1	6.1	4.6	4.6	6.0	4.9	5.1	3.0
	W.S.C.																				
48	Ark.	16,625	13,681	2,944	82.3	17.7	9.1	12.1	38.8	12.6	9.8	9.1	16.9	8.4	12.4	5.4	12.8	4.5	7.9	3.9	4.3
49	La.	6,000	4,125	1,875	68.8	31.2	4.8	5.9	16.9	4.8	3.7	15.1	5.8	8.9	8.6	5.4	2.8	17.6	1.9	11.1	3.5
50	Okla.	36,270	31,365	4,905	86.5	13.5	25.5	33.8	54.1	42.1	25.6	27.7	18.3	27.0	20.3	16.2	43.5	26.1	34.8	19.2	9.9
51	Tex.	92,707	83,020	9,687	89.6	10.4	28.0	36.6	52.5	47.8	40.2	25.7	39.2	27.6	19.2	13.2	39.5	26.4	32.1	13.3	9.3
	Mt.																				
52	Mont.	9,666	8,626	1,040	89.2	10.8	27.6	28.8	53.2	.....	46.7	42.9	43.2	22.1	26.4	10.1	31.4	17.9	20.0	30.1	20.5
53	Idaho	11,397	9,771	1,626	85.7	14.3	28.3	30.2	44.6	.....	38.6	42.8	59.3	24.6	24.7	12.0	36.7	18.3	25.3	19.9	20.5
54	Wyo.	2,281	1,956	325	85.8	14.2	18.1	18.6	44.0	.....	45.8	.....	.....	9.7	19.5	7.7	31.9	7.5	26.3	24.0	15.6
55	Colo.	14,220	12,537	1,683	88.2	11.8	31.2	34.4	49.5	.....	50.0	49.7	45.3	31.2	27.5	17.8	51.8	25.3	34.4	20.4	18.5
56	N.Mex.	5,275	4,421	854	83.8	16.2	22.4	31.5	52.4	60.4	58.0	14.2	44.0	35.5	20.7	4.5	44.7	46.7	31.9	22.1	9.0
57	Ariz.	2,630	2,102	528	79.9	20.1	25.3	31.1	39.2	57.7	45.0	49.4	40.1	32.3	12.0	7.1	47.8	48.4	32.3	20.8	14.4
58	Utah	4,209	2,878	1,331	68.4	31.6	17.4	16.8	36.7	.....	21.9	32.0	41.0	11.6	16.7	5.5	25.7	10.3	17.9	10.2	18.9
59	Nev.	401	300	101	74.8	25.2	12.9	12.9	17.2	.....	25.0	.....	.....	25.4	19.0	4.2	25.7	33.3	23.6	.....	12.7
	Pac.																				
60	Wash.	28,037	18,450	9,587	65.8	34.2	40.2	46.9	50.3	.....	53.0	50.9	63.7	48.9	43.3	22.6	44.9	34.5	40.3	41.3	31.5
61	Oreg.	24,903	15,860	9,043	63.7	36.3	41.7	46.1	49.4	.....	59.4	63.5	63.0	45.5	48.6	20.2	58.1	48.5	48.3	40.0	35.7
62	Calif.	54,305	44,568	9,737	82.1	17.9	39.6	44.9	56.1	68.2	72.5	54.8	53.7	38.8	29.8	18.3	53.5	26.1	45.4	34.4	25.7

*Not available.

[1]Data for the District of Columbia not included in totals.

Table 21.—CATTLE AND CALVES—NUMBER ON COMMERCIAL AND OTHER FARMS, WITH PERCENT DISTRIBUTION, BY TYPE OF FARM, BY DIVISIONS AND STATES: 1950

[Data are based on reports for only a sample of farms. See text. Base data in Volume I]

	Region, division, and State	Number of cattle and calves			Percent distribution of cattle and calves														Percent of farms in each group reporting cattle and calves	
					Commercial farms, by type of farm													Other farms		
		All farms	Commercial farms	Other farms	Commercial, total	Cash-grain	Cotton	Other field-crop	Vegetable	Fruit-and-nut	Dairy	Poultry	Livestock other than dairy and poultry	General— Primarily crop	General— Primarily livestock	General— Crop and livestock	Miscellaneous		Commercial farms	Other farms
1	U.S.	77,520,335	72,027,797	5,492,538	92.9	8.1	3.7	2.1	0.3	0.4	21.3	1.2	44.8	1.1	3.1	6.5	0.4	7.1	80.7	65.7
2	The North	39,614,759	38,096,506	1,518,253	96.2	10.5	0.1	0.4	0.1	0.1	29.6	1.2	41.5	0.3	4.8	7.5	0.1	3.8	87.6	60.6
3	The South	24,801,044	21,452,522	3,348,522	86.5	4.8	11.1	5.4	0.5	0.6	11.6	1.4	40.8	1.8	1.4	6.2	0.9	13.5	75.5	69.1
4	The West	13,104,532	12,478,769	625,763	95.2	6.8	0.9	1.3	0.4	0.7	14.7	0.8	62.7	1.8	0.8	4.0	0.3	4.8	68.7	58.9
	Geo. Div.																			
5	N.E.	1,105,512	1,007,308	98,204	91.1	(1)	.....	3.4	0.3	0.2	78.2	3.4	2.9	0.2	0.6	1.0	0.8	8.9	72.0	54.8
6	M.A.	3,950,984	3,668,718	282,266	92.9	0.8	.....	0.6	0.5	0.4	76.5	2.9	4.9	0.4	2.4	3.1	0.3	7.1	79.2	57.4
7	E.N.C.	12,276,515	11,687,962	588,553	95.2	9.5	(1)	0.6	0.2	0.2	44.5	1.0	25.9	0.3	5.7	7.2	0.1	4.8	88.3	59.0
8	W.N.C.	22,281,748	21,732,518	549,230	97.5	13.3	0.1	0.1	(1)	(1)	10.6	0.8	58.5	0.4	5.0	8.7	(1)	2.5	90.2	67.6
9	S.A.	5,520,089	4,622,907	897,182	83.7	1.1	4.2	9.3	1.3	1.7	19.6	2.8	32.2	2.7	1.7	5.2	2.0	16.3	65.9	63.8
10	E.S.C.	6,162,421	5,122,613	1,039,808	83.1	0.7	13.1	10.5	0.2	0.2	13.6	0.6	30.1	1.7	1.8	9.5	1.1	16.9	80.0	70.1
11	W.S.C.	13,118,534	11,707,002	1,411,532	89.2	8.3	13.0	1.3	0.3	0.3	7.4	1.2	49.3	1.5	1.1	5.2	0.3	10.8	81.2	75.4
12	Mt.	8,347,365	8,018,748	328,617	96.1	7.2	0.7	1.5	0.2	0.1	6.4	0.5	72.5	1.7	0.9	4.3	0.1	3.9	82.9	61.3
13	Pac.	4,757,167	4,460,021	297,146	93.8	6.2	1.3	0.9	0.7	1.6	29.3	1.5	45.5	2.0	0.7	3.4	0.6	6.2	56.4	57.7
	N.E.																			
14	Maine	207,730	175,915	31,815	84.7	0.2	.....	14.1	0.5	0.4	55.5	4.4	3.4	0.5	1.3	2.4	1.9	15.3	75.3	58.8
15	N.H.	114,513	98,385	16,128	85.9	.....	.....	0.6	0.2	0.4	72.7	5.3	2.6	0.2	0.9	2.0	1.0	14.1	70.6	54.1
16	Vt.	409,679	394,619	15,060	96.3	.....	.....	0.2	(1)	(1)	91.8	1.2	1.7	0.1	0.2	0.3	0.7	3.7	92.2	54.3
17	Mass.	180,306	163,036	17,270	90.4	.....	.....	2.2	0.4	0.3	76.9	5.0	3.5	0.2	0.4	1.0	0.4	9.6	55.1	48.5
18	R.I.	22,072	19,892	2,180	90.1	.....	.....	1.8	0.9	(1)	79.3	4.2	3.4	.....	0.2	0.1	0.1	9.9	56.7	49.1
19	Conn.	171,212	155,461	15,751	90.8	.....	.....	1.5	0.2	0.5	78.2	4.4	4.3	0.2	1.0	0.3	0.1	9.2	65.4	56.8
	M.A.																			
20	N.Y.	2,072,733	1,972,094	100,639	95.1	0.8	.....	0.5	0.5	0.5	85.1	1.8	2.6	0.4	0.8	2.0	0.2	4.9	82.2	54.4
21	N.J.	209,600	198,230	11,370	94.6	0.6	.....	0.7	2.7	0.2	80.1	3.5	3.6	0.8	0.9	1.3	0.2	5.4	42.5	35.6
22	Pa.	1,668,651	1,498,394	170,257	89.8	0.8	.....	0.9	0.3	0.2	65.5	4.2	7.8	0.4	4.5	4.8	0.4	10.2	83.6	61.7
	E.N.C.																			
23	Ohio	2,054,079	1,873,813	180,266	91.2	7.5	.....	1.0	0.2	0.2	31.8	1.8	28.6	0.3	9.8	9.8	0.2	8.8	87.5	64.2
24	Ind.	1,795,422	1,688,565	106,857	94.0	10.6	.....	0.6	0.1	0.1	16.5	2.0	43.2	0.3	10.1	10.5	0.1	6.0	87.3	62.0
25	Ill.	2,961,645	2,872,684	88,961	97.0	24.0	(1)	(1)	0.1	0.2	14.4	0.6	44.5	0.2	3.9	9.0	0.1	3.0	88.7	59.8
26	Mich.	1,708,666	1,573,639	135,027	92.1	6.2	.....	1.1	0.3	1.0	55.8	1.4	10.6	0.7	5.1	9.7	0.1	7.9	82.7	53.7
27	Wis.	3,756,703	3,679,261	77,442	97.9	0.2	.....	0.5	0.1	(1)	83.3	0.4	8.5	0.1	3.0	1.6	0.1	2.1	93.4	48.5
	W.N.C.																			
28	Minn.	3,147,488	3,073,171	74,317	97.6	8.0	.....	0.2	0.1	(1)	36.7	1.4	27.8	0.3	12.1	10.9	0.1	2.4	89.2	55.8
29	Iowa	4,563,990	4,516,736	47,254	99.0	6.7	.....	(1)	(1)	(1)	4.3	0.6	76.1	0.1	4.6	6.6	(1)	1.0	92.6	59.8
30	Mo.	3,297,496	3,018,077	279,419	91.5	3.7	0.7	0.1	(1)	0.1	18.3	1.7	57.0	0.3	4.7	4.6	0.1	8.5	90.6	76.0
31	N.Dak.	1,616,501	1,602,652	13,849	99.1	42.4	.....	0.4	.....	.....	4.4	0.1	33.2	0.3	2.5	15.8	(1)	0.9	83.1	51.4
32	S.Dak.	2,514,289	2,483,874	30,415	98.8	9.8	.....	(1)	(1)	.....	2.2	0.3	74.4	0.2	3.0	8.9	.....	1.2	90.7	51.3
33	Nebr.	3,621,942	3,595,300	26,642	99.3	14.3	.....	0.2	(1)	(1)	1.9	0.4	71.5	0.5	2.6	7.8	(1)	0.7	91.1	57.1
34	Kans.	3,520,042	3,442,708	77,334	97.8	23.7	.....	(1)	(1)	(1)	6.3	0.7	51.2	0.8	4.4	10.7	(1)	2.2	89.6	67.7
	S.A.																			
35	Del.	62,380	60,037	2,343	96.2	4.4	.....	.....	3.0	0.1	59.0	11.0	7.1	0.8	2.3	8.4	(1)	3.8	64.7	34.1
36	Md.	434,869	404,834	30,035	93.1	3.1	.....	4.6	0.8	0.2	56.2	3.6	14.4	0.7	3.2	5.9	0.2	6.9	76.5	51.4
37	D.C.[2]	200	3	197	1.5	(*)	(*)	(*)	(*)	(*)	(*)	(*)	(*)	(*)	(*)	(*)	(*)	98.5	12.5	25.0
38	Va.	1,216,708	1,032,024	184,684	84.8	1.6	(1)	8.5	0.2	1.1	22.3	3.5	37.2	0.9	3.1	5.4	1.0	15.2	82.7	71.0
39	W.Va.	582,587	408,922	173,665	70.2	0.6	.....	1.0	0.1	0.8	16.8	5.1	39.7	0.2	3.3	1.9	0.8	29.8	93.3	75.0
40	N.C.	710,776	550,997	159,779	77.5	1.8	5.7	24.2	0.5	0.3	18.4	2.6	12.1	2.9	1.4	6.3	1.3	22.5	57.1	63.1
41	S.C.	383,669	296,985	86,684	77.4	1.3	19.6	6.6	0.8	1.0	14.9	2.5	15.8	4.8	0.9	7.3	2.0	22.6	56.9	55.8
42	Ga.	996,581	825,317	171,264	82.8	0.4	11.4	14.7	0.5	0.6	12.2	2.6	19.4	7.4	0.6	7.9	4.9	17.2	70.9	61.9
43	Fla.	1,132,519	1,043,791	88,728	92.2	(1)	0.2	3.4	4.7	5.7	10.5	0.7	60.8	1.7	0.2	2.3	2.1	7.8	54.1	51.5
	E.S.C.																			
44	Ky.	1,703,846	1,531,306	172,540	89.9	0.8	0.1	27.0	0.1	0.1	11.1	0.4	32.7	1.1	2.1	13.8	0.5	10.1	89.1	71.2
45	Tenn.	1,612,839	1,359,284	253,555	84.3	0.9	9.5	8.7	0.2	0.2	19.7	0.6	27.8	1.8	3.3	11.0	0.5	15.7	83.8	70.1
46	Ala.	1,279,738	1,034,118	245,620	80.8	0.5	20.7	3.3	0.2	0.3	9.3	0.8	33.5	2.8	0.8	6.7	2.0	19.2	82.7	68.4
47	Miss.	1,565,998	1,197,905	368,093	76.5	0.4	24.8	0.2	0.4	0.4	13.5	0.8	26.9	1.4	0.7	5.5	1.5	23.5	66.7	70.7
	W.S.C.																			
48	Ark.	1,171,993	888,068	283,925	75.8	3.3	20.2	0.2	0.5	1.2	11.7	3.2	26.6	1.2	1.7	5.2	0.8	24.2	69.3	74.6
49	La.	1,285,159	1,012,660	272,499	78.8	11.2	18.0	3.2	0.3	0.5	10.8	0.4	28.8	1.9	0.4	2.5	0.7	21.2	73.6	75.1
50	Okla.	2,649,974	2,370,607	279,367	89.5	15.3	6.4	1.2	0.2	0.2	8.6	0.8	43.4	2.3	2.4	8.7	(1)	10.5	91.2	78.7
51	Tex.	8,011,408	7,435,667	575,741	92.8	6.3	13.4	1.2	0.3	0.1	5.8	1.2	57.9	1.3	0.7	4.4	0.2	7.2	85.5	74.4
	Mt.																			
52	Mont.	1,761,700	1,729,492	32,208	98.2	11.0	.....	0.9	(1)	(1)	3.1	0.1	77.2	1.0	0.8	3.8	0.1	1.8	82.9	63.5
53	Idaho	970,189	926,543	43,646	95.5	10.5	.....	6.4	0.1	0.2	15.4	0.3	45.7	4.3	2.4	9.9	0.2	4.5	87.9	71.7
54	Wyo.	1,030,501	998,799	31,702	96.9	4.1	.....	0.6	(1)	.....	2.7	0.2	85.3	1.2	0.5	2.3	0.1	3.1	89.0	64.1
55	Colo.	1,812,678	1,771,650	41,028	97.7	10.8	.....	1.5	0.1	0.1	5.8	0.5	70.2	1.9	1.0	5.6	0.1	2.3	81.4	58.4
56	N.Mex.	1,135,318	1,078,070	57,248	95.0	3.7	2.3	0.3	0.1	0.1	2.7	0.1	82.6	0.9	0.1	1.9	0.1	5.0	80.2	53.2
57	Ariz.	660,501	578,922	81,579	87.6	1.0	4.4	0.2	1.5	0.1	7.0	0.3	70.6	1.1	0.2	1.3	0.1	12.4	64.4	53.1
58	Utah	550,997	515,907	35,090	93.6	3.3	.....	1.5	0.4	0.4	18.5	3.5	56.1	2.4	1.5	6.0	0.1	6.4	81.9	66.3
59	Nev.	425,481	419,365	6,116	98.6	0.2	.....	(1)	(1)	.....	4.2	0.3	90.7	0.7	0.7	1.1	0.7	1.4	89.1	61.7
	Pac.																			
60	Wash.	900,204	790,313	109,891	87.8	15.5	.....	1.5	0.4	1.2	31.2	2.8	27.6	1.8	1.2	3.6	0.9	12.2	73.3	72.1
61	Oreg.	1,105,090	1,019,324	85,766	92.2	6.5	.....	1.8	0.5	0.9	16.5	1.4	54.7	2.1	1.2	5.3	1.3	7.8	78.0	67.6
62	Calif.	2,751,873	2,650,384	101,489	96.3	3.0	2.3	0.3	0.8	2.0	33.9	1.1	47.7	2.0	0.4	2.5	0.2	3.7	42.3	39.5

*Not available.

[1]0.05 percent or less.

[2]Data for the District of Columbia not included in totals.

Table 22.—ALL COWS—NUMBER ON COMMERCIAL AND OTHER FARMS, WITH PERCENT DISTRIBUTION, BY TYPE OF FARM, BY DIVISIONS AND STATES: 1950

[Data are based on reports for only a sample of farms. See text. Base data in Volume I]

	Region, division, and State	Total number of cows			Percent distribution of all cows													
					Commercial farms, by type of farm													
		All farms	Commercial farms	Other farms	Commercial, total	Cash-grain	Cotton	Other field-crop	Vegetable	Fruit-and-nut	Dairy	Poultry	Livestock other than dairy and poultry	General— Primarily crop	General— Primarily livestock	General— Crop and livestock	Miscellaneous	Other farms
1	U.S.	37,567,618	34,724,126	2,843,492	92.4	7.6	4.1	2.3	0.3	0.4	26.0	1.2	39.7	1.0	3.1	6.3	0.4	7.6
2	The North	18,442,812	17,687,574	755,238	95.9	10.0	0.1	0.4	0.1	0.1	37.1	1.2	34.0	0.3	5.1	7.4	0.1	4.1
3	The South	12,920,327	11,126,531	1,793,796	86.1	4.7	11.4	5.7	0.5	0.6	13.8	1.4	38.1	1.8	1.4	6.1	0.9	13.9
4	The West	6,204,479	5,910,021	294,458	95.3	6.7	0.7	1.1	0.3	0.6	18.5	0.8	60.3	1.5	0.8	3.6	0.3	4.7
	Geo. Div.																	
5	N.E.	656,464	608,864	47,600	92.7	(1)	.....	2.9	0.2	0.2	82.1	2.9	2.1	0.2	0.6	0.9	0.6	7.3
6	M.A.	2,318,979	2,185,116	133,863	94.2	0.6	.....	0.5	0.4	0.3	82.0	2.4	2.9	0.3	2.0	2.6	0.2	5.8
7	E.N.C.	6,094,206	5,798,687	295,519	95.2	8.9	(1)	0.6	0.2	0.2	51.6	1.0	19.1	0.3	6.0	7.2	0.1	4.8
8	W.N.C.	9,373,163	9,094,907	278,256	97.0	13.6	0.1	0.1	(1)	(1)	13.5	0.9	53.5	0.3	5.7	9.2	0.1	3.0
9	S.A.	2,923,060	2,431,896	491,164	83.2	1.1	4.5	9.9	1.3	1.7	23.0	2.6	28.2	2.5	1.6	4.9	2.0	16.8
10	E.S.C.	3,237,662	2,671,196	566,466	82.5	0.6	13.5	10.9	0.2	0.2	15.8	0.6	26.8	1.6	1.8	9.3	1.0	17.5
11	W.S.C.	6,759,605	6,023,439	736,166	89.1	8.2	13.3	1.3	0.3	0.3	8.8	1.2	47.7	1.5	1.1	5.1	0.3	10.9
12	Mt.	3,965,907	3,800,250	165,657	95.8	7.1	0.5	1.2	0.1	0.1	6.9	0.5	72.9	1.5	0.9	3.9	0.1	4.2
13	Pac.	2,238,572	2,109,771	128,801	94.2	6.0	1.0	0.8	0.5	1.4	39.0	1.4	37.9	1.6	0.7	3.0	0.6	5.8
	N.E.																	
14	Maine	108,805	93,722	15,083	86.1	0.2	.....	12.9	0.5	0.4	59.2	4.2	2.7	0.5	1.2	2.6	1.8	13.9
15	N.H.	62,087	54,532	7,555	87.8	.....	.....	0.6	0.1	0.3	76.1	4.7	2.2	0.1	0.9	1.9	0.8	12.2
16	Vt.	249,223	241,920	7,303	97.1	.....	.....	0.2	(1)	(1)	93.6	1.1	1.1	0.1	0.2	0.3	0.5	2.9
17	Mass.	114,383	105,901	8,482	92.6	.....	.....	2.1	0.4	0.2	81.3	4.1	2.8	0.1	0.3	0.7	0.4	7.4
18	R.I.	15,222	14,100	1,122	92.6	.....	.....	1.5	0.9	0.1	83.5	3.1	3.0	.....	0.2	0.1	0.1	7.4
19	Conn.	106,744	98,689	8,055	92.5	.....	.....	1.3	0.1	0.4	82.8	3.5	3.0	0.2	0.9	0.2	0.1	7.5
	M.A.																	
20	N.Y.	1,285,662	1,237,028	48,634	96.2	0.6	.....	0.4	0.4	0.4	88.1	1.6	1.8	0.3	0.6	1.7	0.2	3.8
21	N.J.	139,245	133,420	5,825	95.8	0.4	.....	0.6	2.2	0.1	84.9	2.6	2.6	0.6	0.7	1.0	0.2	4.2
22	Pa.	894,072	814,668	79,404	91.1	0.7	.....	0.6	0.2	0.2	72.7	3.5	4.5	0.3	4.0	4.1	0.3	8.9
	E.N.C.																	
23	Ohio	1,020,233	930,641	89,592	91.2	7.4	.....	1.0	0.2	0.2	36.6	1.8	23.1	0.3	10.4	10.0	0.1	8.8
24	Ind.	837,085	782,055	55,030	93.4	10.7	.....	0.7	0.1	0.1	19.9	2.1	36.9	0.3	11.4	11.2	0.1	6.6
25	Ill.	1,257,974	1,211,850	46,124	96.3	25.8	(1)	(1)	0.1	0.2	20.2	0.7	33.6	0.2	4.9	10.5	0.1	3.7
26	Mich.	841,821	776,983	64,838	92.3	5.8	.....	1.0	0.3	0.9	60.5	1.4	7.3	0.6	5.0	9.4	0.1	7.7
27	Wis.	2,137,093	2,097,158	39,935	98.1	0.2	.....	0.5	0.1	(1)	86.2	0.3	6.4	0.1	2.8	1.4	0.1	1.9
	W.N.C.																	
28	Minn.	1,466,356	1,429,910	36,446	97.5	7.3	.....	0.2	0.1	(1)	42.5	1.5	22.3	0.2	12.8	10.5	0.1	2.5
29	Iowa	1,652,930	1,629,063	23,867	98.6	7.6	.....	(1)	(1)	(1)	6.1	0.7	70.0	0.1	6.1	7.9	(1)	1.4
30	Mo.	1,553,826	1,407,533	146,293	90.6	3.8	0.8	0.1	0.1	0.1	21.5	1.9	51.8	0.3	5.2	4.8	0.1	9.4
31	N.Dak.	726,571	719,691	6,880	99.1	41.1	.....	0.4	.....	.....	4.5	0.1	34.9	0.3	2.4	15.5	(1)	0.9
32	S.Dak.	1,130,497	1,115,712	14,785	98.7	9.6	.....	0.1	(1)	.....	2.3	0.3	74.4	0.2	3.0	8.8	.....	1.3
33	Nebr.	1,445,858	1,432,662	13,196	99.1	15.6	.....	0.2	(1)	(1)	2.3	0.5	68.7	0.5	3.0	8.4	(1)	0.9
34	Kans.	1,397,125	1,360,336	36,789	97.4	25.2	.....	(1)	(1)	(1)	7.9	0.8	46.0	0.5	4.9	11.9	(1)	2.6
	S.A.																	
35	Del.	35,487	34,254	1,233	96.5	4.0	.....	.....	2.9	0.1	63.6	9.6	4.8	0.4	2.7	8.4	.....	3.5
36	Md.	236,624	222,905	13,719	94.2	2.9	.....	4.6	0.7	0.2	63.9	3.0	9.5	0.6	2.9	5.6	0.2	5.8
37	D.C.[2]	104	(*)	(*)	(*)	.....	.....	.....	(*)	.....	.....	(*)	(*)	.....	.....	.....	(*)	(*)
38	Va.	607,570	500,893	106,677	82.4	1.6	0.1	10.1	0.2	1.0	25.8	3.4	29.7	0.9	3.1	5.5	1.1	17.6
39	W.Va.	286,349	190,777	95,572	66.6	0.7	.....	1.1	0.1	0.6	19.7	4.9	33.4	0.2	3.5	1.7	0.8	33.4
40	N.C.	396,996	303,945	93,051	76.6	1.6	6.2	25.6	0.5	0.3	20.5	2.4	8.9	2.6	1.2	5.7	1.2	23.4
41	S.C.	212,541	164,579	47,962	77.4	1.1	20.7	6.9	0.7	0.9	16.7	2.1	14.4	4.5	0.8	6.7	1.8	22.6
42	Ga.	533,046	445,030	88,016	83.5	0.4	11.4	14.5	0.5	0.7	14.7	2.4	18.9	7.0	0.6	7.5	4.9	16.5
43	Fla.	614,447	569,513	44,934	92.7	(1)	0.2	3.2	4.3	5.7	14.5	0.6	58.0	1.5	0.2	2.1	2.3	7.3
	E.S.C.																	
44	Ky.	860,841	757,310	103,531	88.0	0.8	0.1	29.3	0.1	0.1	13.1	0.4	26.3	1.0	2.2	14.1	0.4	12.0
45	Tenn.	824,193	687,151	137,042	83.4	0.8	10.0	9.4	0.2	0.2	23.2	0.6	22.6	1.6	3.4	11.0	0.5	16.6
46	Ala.	689,839	561,153	128,686	81.3	0.4	20.6	3.2	0.1	0.3	10.7	0.7	33.2	2.8	0.8	6.5	1.9	18.7
47	Miss.	862,789	665,582	197,207	77.1	0.4	24.7	0.2	0.4	0.4	15.4	0.7	26.3	1.3	0.6	5.3	1.5	22.9
	W.S.C.																	
48	Ark.	619,721	470,418	149,303	75.9	3.2	20.7	0.2	0.4	1.2	12.8	3.0	25.7	1.2	1.6	5.1	0.7	24.1
49	La.	739,804	591,369	148,435	79.9	12.3	17.1	3.2	0.3	0.5	12.2	0.3	28.7	1.8	0.3	2.5	0.7	20.1
50	Okla.	1,264,086	1,126,057	138,029	89.1	15.0	6.7	1.3	0.2	0.2	9.9	0.8	41.8	2.2	2.3	8.7	(1)	10.9
51	Tex.	4,135,994	3,835,595	300,399	92.7	6.1	13.6	1.2	0.3	0.1	7.3	1.2	56.3	1.3	0.8	4.5	0.2	7.3
	Mt.																	
52	Mont.	898,928	883,545	15,383	98.3	11.4	.....	0.8	(1)	(1)	3.2	0.1	77.3	0.9	0.8	3.7	0.1	1.7
53	Idaho	416,703	394,570	22,133	94.7	10.3	.....	5.6	0.1	0.2	17.2	0.3	44.5	4.3	2.5	9.4	0.2	5.3
54	Wyo.	495,716	480,508	15,208	96.9	3.8	.....	0.4	(1)	.....	2.9	0.2	86.0	1.0	0.5	2.1	(1)	3.1
55	Colo.	778,674	759,422	19,252	97.5	11.2	.....	1.2	0.2	0.1	7.1	0.5	68.6	1.9	1.1	5.5	0.2	2.5
56	N.Mex.	583,609	552,927	30,682	94.7	3.3	2.0	0.3	0.1	0.1	3.2	0.1	83.1	0.7	0.1	1.8	0.1	5.3
57	Ariz.	312,330	270,354	41,976	86.6	0.7	3.0	0.3	0.4	0.1	8.5	0.3	71.5	0.6	0.2	1.0	(1)	13.4
58	Utah	267,329	249,106	18,223	93.2	3.1	.....	1.2	0.3	0.4	19.1	3.4	56.9	1.7	1.4	5.7	0.1	6.8
59	Nev.	212,618	209,818	2,800	98.7	0.2	.....	(1)	(1)	.....	4.5	0.3	90.4	0.7	0.7	1.1	0.8	1.3
	Pac.																	
60	Wash.	438,749	391,217	47,532	89.2	15.5	.....	1.3	0.4	1.2	37.4	2.6	24.0	1.5	1.2	3.3	0.9	10.8
61	Oreg.	529,206	489,613	39,593	92.5	6.2	.....	1.7	0.6	0.8	20.2	1.4	52.3	2.0	1.1	5.0	1.3	7.5
62	Calif.	1,270,617	1,228,941	41,676	96.7	2.7	1.8	0.3	0.6	1.8	47.4	1.1	36.7	1.5	0.4	2.2	0.2	3.3

*Not available.
[1]0.05 percent or less.
[2]Data for the District of Columbia not included in totals.

Table 23.—HOGS AND PIGS—NUMBER ON COMMERCIAL AND OTHER FARMS, WITH PERCENT DISTRIBUTION, BY TYPE OF FARM, BY DIVISIONS AND STATES: 1950

[Data are based on reports for only a sample of farms. See text. Base data in Volume I]

	Region, division, and State	Number of hogs and pigs			Percent distribution of hogs and pigs														Percent of farms in each group reporting hogs and pigs	
					Commercial farms, by type of farm															
		All farms	Commercial farms	Other farms	Commercial, total	Cash-grain	Cotton	Other field-crop	Vegetable	Fruit-and-nut	Dairy	Poultry	Livestock other than dairy and poultry	General— Primarily crop	General— Primarily livestock	General— Crop and livestock	Miscellaneous	Other farms	Commercial farms	Other farms
1	U.S.	56,291,740	52,390,381	3,901,359	93.1	8.0	4.2	4.5	0.2	0.2	7.7	1.2	52.4	1.2	4.7	8.5	0.3	6.9	61.9	44.1
2	The North	41,061,033	39,873,933	1,187,100	97.1	9.9	0.2	0.2	0.1	0.1	9.0	0.9	62.2	0.3	5.9	8.5	0.1	2.9	62.1	31.3
3	The South	13,611,998	11,058,030	2,553,968	81.2	2.2	16.6	17.8	0.6	0.3	3.9	1.5	23.7	3.7	1.5	8.4	0.9	18.8	68.2	53.3
4	The West	1,618,709	1,458,418	160,291	90.1	10.3	1.6	3.7	0.7	2.2	6.7	2.6	47.6	4.2	2.2	8.1	0.4	9.9	28.8	20.8
	Geo. Div.																			
5	N.E.	168,975	135,957	33,018	80.5	(1)	.....	5.2	1.9	0.2	12.4	4.9	52.2	0.3	0.7	2.0	0.6	19.5	18.0	13.3
6	M.A.	983,770	825,459	158,311	83.9	1.9	.....	1.5	1.3	0.6	27.1	6.0	32.0	1.1	5.2	6.6	0.5	16.1	33.4	28.0
7	E.N.C.	16,492,098	15,931,273	560,825	96.6	12.1	(1)	0.2	0.1	0.1	13.9	0.8	53.8	0.3	6.6	8.6	0.1	3.4	63.4	33.7
8	W.N.C.	23,416,190	22,981,244	434,946	98.1	8.7	0.3	0.1	(1)	(1)	4.8	0.6	69.4	0.2	5.4	8.5	(1)	1.9	70.7	36.0
9	S.A.	5,184,955	4,258,747	926,208	82.1	1.3	8.0	33.0	1.1	0.5	3.7	2.6	16.4	5.6	1.2	7.0	1.6	17.9	74.4	55.6
10	E.S.C.	4,936,774	4,045,843	890,931	82.0	1.2	18.1	12.2	0.2	0.1	4.8	0.5	28.8	2.6	1.9	10.9	0.6	18.0	72.7	55.7
11	W.S.C.	3,490,269	2,753,440	736,829	78.9	4.7	27.1	3.1	0.5	0.3	2.9	1.4	27.4	2.5	1.5	7.1	0.3	21.1	56.5	46.7
12	Mt.	775,552	706,593	68,959	91.1	13.1	1.7	5.7	0.4	0.5	7.2	2.1	41.9	4.5	2.7	11.0	0.3	8.9	39.3	28.9
13	Pac.	843,157	751,825	91,332	89.2	7.8	1.6	1.9	1.0	3.8	6.1	3.0	52.8	3.8	1.6	5.4	0.5	10.8	19.8	16.9
	N.E.																			
14	Maine	38,043	31,774	6,269	83.5	0.1	.....	20.2	0.2	0.2	10.2	4.9	43.3	0.8	0.8	1.5	1.3	16.5	26.9	15.0
15	N.H.	14,072	7,728	6,344	54.9	.....	.....	0.4	0.1	1.2	18.1	16.0	16.3	0.4	0.3	0.8	1.4	45.1	17.6	15.9
16	Vt.	9,912	7,602	2,310	76.7	.....	.....	1.0	.....	.....	61.0	4.1	5.4	0.7	1.4	1.2	1.9	23.3	19.0	12.1
17	Mass.	80,043	68,712	11,331	85.8	.....	.....	0.9	3.6	0.2	8.3	2.9	66.6	(1)	0.6	2.6	0.1	14.2	13.8	11.9
18	R.I.	4,447	3,052	1,395	68.6	.....	.....	1.6	2.9	.....	10.7	8.1	42.2	.....	(1)	2.2	0.9	31.4	11.0	10.9
19	Conn.	22,458	17,089	5,369	76.1	.....	.....	0.9	0.2	0.1	6.1	4.2	61.6	(1)	0.8	2.0	(1)	23.9	8.8	10.1
	M.A.																			
20	N.Y.	169,366	134,990	34,376	79.7	2.7	.....	2.3	2.1	1.9	33.2	4.7	19.8	1.7	2.8	7.2	1.3	20.3	21.7	17.4
21	N.J.	188,386	176,299	12,087	93.6	0.3	.....	0.7	3.1	0.1	5.4	1.6	80.6	0.5	0.1	1.1	0.1	6.4	16.6	18.8
22	Pa.	626,018	514,170	111,848	82.1	2.2	.....	1.5	0.6	0.4	32.0	7.7	20.7	1.2	7.4	8.1	0.3	17.9	48.6	35.7
	E.N.C.																			
23	Ohio	3,151,674	2,993,939	157,735	95.0	7.6	.....	0.5	0.1	0.1	10.1	1.1	52.9	0.3	10.9	11.3	0.1	5.0	64.6	36.6
24	Ind.	4,632,268	4,475,909	156,359	96.6	9.2	.....	0.1	0.1	0.1	5.5	1.2	63.6	0.3	7.7	9.0	(1)	3.4	74.9	41.3
25	Ill.	6,133,287	5,978,816	154,471	97.5	20.8	(1)	(1)	0.1	0.1	5.1	0.4	59.0	0.3	3.2	8.3	(1)	2.5	75.9	44.5
26	Mich.	698,035	633,113	64,922	90.7	6.9	.....	1.0	0.4	1.0	27.7	1.4	28.0	0.7	10.5	12.9	0.1	9.3	42.2	23.6
27	Wis.	1,876,834	1,849,496	27,338	98.5	0.3	.....	0.2	0.2	(1)	64.7	0.4	23.8	0.2	6.5	2.1	0.1	1.5	54.2	16.7
	W.N.C.																			
28	Minn.	3,306,922	3,277,016	29,906	99.1	9.4	(1)	0.1	(1)	(1)	15.8	1.1	44.6	0.2	14.2	13.7	(1)	0.9	68.3	19.9
29	Iowa	10,755,327	10,680,008	75,319	99.3	6.2	.....	(1)	(1)	(1)	2.3	0.4	79.8	0.1	3.8	6.5	(1)	0.7	88.1	37.1
30	Mo.	3,945,889	3,704,885	241,004	93.9	5.1	2.0	0.2	(1)	0.1	6.0	1.0	69.4	0.4	4.0	5.6	0.1	6.1	72.8	45.0
31	N.Dak.	337,840	333,909	3,931	98.8	41.9	.....	0.3	.....	.....	2.7	0.3	31.6	0.4	3.1	18.5	(1)	1.2	52.5	17.2
32	S.Dak.	1,401,619	1,383,108	18,511	98.7	10.7	.....	(1)	(1)	.....	1.2	0.3	71.2	0.1	4.0	11.2	.....	1.3	70.0	18.5
33	Nebr.	2,366,860	2,348,717	18,143	99.2	14.7	.....	0.1	(1)	(1)	1.5	0.5	68.3	0.3	3.4	10.4	(1)	0.8	70.1	27.9
34	Kans.	1,301,733	1,253,601	48,132	96.3	16.6	.....	(1)	(1)	(1)	4.7	0.7	55.9	0.4	5.4	12.4	(1)	3.7	52.8	31.4
	S.A.																			
35	Del.	39,006	34,296	4,710	87.9	4.6	.....	(1)	5.4	(1)	21.5	29.1	17.6	1.9	1.8	5.9	0.1	12.1	57.6	44.4
36	Md.	248,615	216,540	32,075	87.1	4.3	.....	9.6	3.2	0.7	26.3	6.7	20.6	1.2	5.1	9.1	0.3	12.9	62.3	41.6
37	D.C.[2]	1,365	.....	1,365	.....	.....	.....	.....	.....	.....	.....	.....	.....	.....	.....	.....	.....	100.0	.....	25.0
38	Va.	803,387	641,030	162,357	79.8	2.9	0.1	27.2	0.4	0.7	6.6	3.9	25.8	2.0	2.9	6.4	0.7	20.2	77.1	59.1
39	W.Va.	189,280	109,902	79,378	58.1	1.8	.....	1.7	0.2	1.7	9.9	7.4	27.8	0.2	4.1	2.7	0.6	41.9	65.5	48.6
40	N.C.	1,251,028	1,072,056	178,972	85.7	1.5	4.7	57.6	0.3	0.2	1.6	1.5	8.2	3.8	0.6	4.8	1.0	14.3	77.8	56.5
41	S.C.	618,879	482,101	136,778	77.9	0.8	24.4	22.5	1.1	0.4	1.4	1.3	12.4	6.0	0.6	6.1	1.0	22.1	75.7	61.5
42	Ga.	1,579,035	1,365,560	213,475	86.5	0.4	12.4	32.0	0.5	0.3	1.0	1.7	15.2	10.4	0.3	9.1	3.2	13.5	78.3	57.9
43	Fla.	455,725	337,262	118,463	74.0	0.1	2.1	22.0	5.0	1.0	1.0	1.1	25.1	5.2	0.6	9.4	1.5	26.0	45.7	46.9
	E.S.C.																			
44	Ky.	1,557,332	1,389,693	167,639	89.2	1.9	0.2	21.7	(1)	0.1	4.8	0.3	41.2	1.4	2.3	14.9	0.2	10.8	68.5	47.5
45	Tenn.	1,417,495	1,170,666	246,829	82.6	1.2	14.0	8.0	0.1	0.2	8.4	0.6	33.2	1.8	3.3	11.3	0.4	17.4	73.7	53.8
46	Ala.	1,083,695	843,978	239,717	77.9	0.5	28.1	13.9	0.2	0.1	1.3	0.7	15.4	6.4	0.6	9.4	1.2	22.1	77.7	59.5
47	Miss.	878,252	641,506	236,746	73.0	0.9	43.9	0.3	0.3	0.1	3.4	0.7	16.0	1.3	0.7	4.7	0.7	27.0	71.8	60.9
	W.S.C.																			
48	Ark.	764,034	573,235	190,799	75.0	2.6	38.7	0.2	0.4	0.6	3.3	1.9	19.2	1.4	1.4	4.7	0.5	25.0	61.8	50.5
49	La.	636,362	436,326	200,036	68.6	2.6	33.6	5.6	0.4	0.4	1.2	0.4	17.6	3.3	0.3	2.7	0.4	31.4	68.7	56.9
50	Okla.	765,015	617,897	147,118	80.8	7.4	9.4	2.9	0.3	0.2	5.5	0.9	36.7	3.2	2.9	11.2	0.1	19.2	54.2	49.0
51	Tex.	1,324,858	1,125,982	198,876	85.0	5.4	27.6	3.6	0.6	0.2	2.0	2.0	31.6	2.3	1.3	8.1	0.3	15.0	50.9	37.9
	Mt.																			
52	Mont.	111,398	105,751	5,647	94.9	16.4	.....	4.0	.....	.....	7.4	1.1	51.5	2.5	3.4	8.7	(1)	5.1	35.3	16.6
53	Idaho	161,790	152,143	9,647	94.0	11.1	.....	12.6	0.1	0.5	11.7	0.9	31.2	5.1	3.4	17.2	0.3	6.0	37.5	23.9
54	Wyo.	55,552	50,403	5,149	90.7	14.3	.....	1.9	0.1	.....	6.3	0.2	52.9	3.4	1.7	9.9	(1)	9.3	41.2	24.0
55	Colo.	262,038	243,972	18,066	93.1	16.7	.....	5.2	0.6	0.7	3.9	2.6	44.9	5.5	2.3	10.4	0.2	6.9	44.3	31.2
56	N.Mex.	68,441	53,218	15,223	77.8	12.2	13.1	2.4	0.3	0.7	3.6	1.1	33.4	4.5	0.5	5.9	0.1	22.2	41.5	40.2
57	Ariz.	24,366	20,648	3,718	84.7	5.9	15.8	0.2	1.3	0.2	9.1	3.4	37.1	0.8	6.3	3.0	1.8	15.3	19.1	14.3
58	Utah	75,679	64,929	10,750	85.8	4.7	.....	3.0	0.9	0.6	10.7	6.9	39.7	4.5	3.0	11.2	0.4	14.2	43.5	35.8
59	Nev.	16,288	15,529	759	95.3	2.3	.....	2.1	0.2	.....	14.4	1.2	50.8	6.8	5.1	12.1	0.2	4.7	41.1	16.4
	Pac.																			
60	Wash.	129,578	105,113	24,465	81.1	22.0	.....	1.6	1.4	3.0	7.5	3.4	32.7	2.0	2.8	4.0	0.7	18.9	22.7	18.3
61	Oreg.	162,583	142,699	19,884	87.8	7.6	.....	3.1	1.0	2.4	11.2	2.5	37.0	6.1	4.2	11.3	1.3	12.2	31.0	17.9
62	Calif.	550,996	504,013	46,983	91.5	4.5	2.5	1.6	0.9	4.4	4.3	3.1	62.1	3.6	0.6	3.9	0.2	8.5	14.7	15.2

[1] 0.05 percent or less.
[2] Data for the District of Columbia not included in totals.

Table 24.—CHICKENS 4 MONTHS OLD AND OVER—NUMBER ON COMMERCIAL AND OTHER FARMS, WITH PERCENT DISTRIBUTION, BY TYPE OF FARM, BY DIVISIONS AND STATES: 1950

[Data are based on reports for only a sample of farms. See text. Base figures in Volume I]

	Region, division, and State	Number of chickens 4 months old and over			Percent distribution of chickens 4 months old and over														Percent of farms in each group reporting chickens	
						Commercial farms, by type of farm														
														General—						
		All farms	Commercial farms	Other farms	Commercial, total	Cash-grain	Cotton	Other field-crop	Vegetable	Fruit-and-nut	Dairy	Poultry	Livestock other than dairy and poultry	Primarily crop	Primarily livestock	Crop and livestock	Miscellaneous	Other farms	Commercial farms	Other farms
1	U.S.	343,108,669	295,876,355	47,232,314	86.2	8.1	5.1	3.6	0.3	0.5	11.7	21.3	20.0	1.0	6.2	8.3	0.3	13.8	80.7	74.9
2	The North	213,177,875	195,896,125	17,281,750	91.9	10.6	0.2	0.4	0.2	0.2	15.6	19.7	26.2	0.4	8.6	9.5	0.1	8.1	79.4	65.1
3	The South	95,048,304	69,030,346	26,017,958	72.6	3.3	17.7	11.5	0.5	0.4	5.2	11.4	10.4	2.0	2.4	7.2	0.6	27.4	85.1	81.4
4	The West	34,882,490	30,949,884	3,932,606	88.7	5.3	0.6	1.3	0.5	2.6	5.4	57.6	7.8	1.6	1.8	3.9	0.3	11.3	65.9	61.4
	Geo. Div.																			
5	N.E.	12,359,519	11,181,336	1,178,183	90.5	(1)	.....	1.1	0.3	0.4	8.0	78.2	0.3	0.2	0.8	0.8	0.4	9.5	53.0	44.1
6	M.A.	37,609,661	33,780,480	3,829,181	89.8	0.8	.....	0.9	0.7	0.6	19.5	56.1	2.2	0.6	4.3	4.1	0.2	10.2	69.1	64.6
7	E.N.C.	63,722,892	56,662,104	7,060,788	88.9	12.7	(1)	0.5	0.3	0.3	24.6	10.0	19.5	0.4	10.1	10.2	0.2	11.1	78.7	67.0
8	W.N.C.	99,485,803	94,272,205	5,213,598	94.8	14.4	0.3	0.1	(1)	(1)	9.3	4.9	42.8	0.3	10.2	12.2	0.1	5.2	84.1	69.4
9	S.A.	33,593,989	24,133,389	9,460,600	71.8	1.2	6.5	18.7	0.9	0.6	5.8	21.5	6.5	2.3	2.3	4.8	0.9	28.2	83.7	79.4
10	E.S.C.	27,799,803	19,294,640	8,505,163	69.4	0.8	19.3	13.7	0.2	0.2	5.5	4.5	11.6	1.7	2.2	9.1	0.7	30.6	87.5	82.8
11	W.S.C.	33,654,512	25,602,317	8,052,195	76.1	7.4	27.7	2.4	0.4	0.5	4.3	6.9	13.5	2.0	2.7	8.1	0.2	23.9	83.9	82.5
12	Mt.	10,107,452	8,878,000	1,229,452	87.8	13.8	0.9	3.3	0.5	0.5	8.2	24.0	20.5	3.7	3.7	8.4	0.3	12.2	72.7	63.1
13	Pac.	24,775,038	22,071,884	2,703,154	89.1	1.9	0.5	0.5	0.5	3.4	4.3	71.2	2.7	0.8	1.0	2.0	0.3	10.9	60.0	60.6
	N.E.																			
14	Maine	2,326,802	2,095,094	231,708	90.0	(1)	.....	3.4	0.2	0.5	5.7	75.2	0.5	0.4	1.5	1.4	1.3	10.0	50.1	37.4
15	N.H.	2,079,705	1,902,770	176,935	91.5	.....	.....	(1)	(1)	0.7	5.8	83.6	0.1	0.2	0.4	0.4	0.2	8.5	57.8	42.6
16	Vt.	833,364	744,664	88,700	89.4	.....	.....	0.1	0.1	(1)	33.3	51.7	0.5	0.3	0.9	1.4	1.0	10.6	51.0	43.0
17	Mass.	4,103,664	3,679,863	423,801	89.7	.....	.....	0.3	0.3	0.3	4.8	82.2	0.2	0.2	0.4	0.8	0.1	10.3	53.5	48.6
18	R.I.	468,965	432,945	36,020	92.3	.....	.....	0.7	1.4	0.9	7.1	81.4	0.4	.....	0.3	0.1	0.1	7.7	59.2	43.2
19	Conn.	2,547,019	2,326,000	221,019	91.3	.....	.....	1.7	0.4	0.3	8.9	78.1	0.2	(1)	1.4	0.2	0.1	8.7	55.5	55.8
	M.A.																			
20	N.Y.	10,102,595	9,055,144	1,047,451	89.6	1.1	.....	0.7	1.0	1.1	26.5	51.1	1.1	0.7	2.3	3.9	0.3	10.4	59.6	54.1
21	N.J.	9,982,711	9,529,939	452,772	95.5	0.1	.....	0.3	1.0	0.4	4.1	87.9	0.3	0.4	0.4	0.6	0.1	4.5	66.1	66.2
22	Pa.	17,524,355	15,195,397	2,328,958	86.7	1.0	.....	1.4	0.3	0.4	24.1	40.9	3.8	0.6	7.7	6.2	0.3	13.3	79.1	71.1
	E.N.C.																			
23	Ohio	13,288,250	11,251,395	2,036,855	84.7	8.5	.....	1.1	0.3	0.3	16.7	12.7	18.6	0.4	14.3	11.8	0.1	15.3	80.0	70.8
24	Ind.	12,570,477	11,061,461	1,509,016	88.0	9.4	.....	0.6	0.2	0.1	9.0	12.8	30.4	0.3	14.1	11.0	0.2	12.0	80.7	70.1
25	Ill.	17,405,852	15,802,339	1,603,513	90.8	29.1	(1)	(1)	0.2	0.2	8.7	5.5	26.7	0.4	6.7	13.2	0.1	9.2	84.8	76.6
26	Mich.	8,356,277	7,070,744	1,285,533	84.6	7.8	.....	0.8	0.7	1.4	29.4	16.2	6.4	0.9	9.6	11.2	0.2	15.4	71.6	59.2
27	Wis.	12,102,036	11,476,165	625,871	94.8	0.5	.....	0.3	0.3	0.1	69.3	6.5	8.1	0.3	6.6	2.6	0.2	5.2	74.1	51.9
	W.N.C.																			
28	Minn.	23,333,482	22,555,894	777,588	96.7	11.5	.....	0.2	0.1	(1)	21.8	7.6	24.1	0.3	17.1	13.9	0.1	3.3	80.5	50.4
29	Iowa	26,609,539	25,892,184	717,355	97.3	8.9	.....	(1)	(1)	(1)	3.1	3.2	63.7	0.1	8.4	9.8	(1)	2.7	87.6	69.1
30	Mo.	16,802,353	14,408,424	2,393,929	85.8	4.7	2.1	0.1	0.1	0.1	12.5	6.8	44.1	0.4	8.6	6.3	0.1	14.2	87.4	76.2
31	N.Dak.	3,378,928	3,317,643	61,285	98.2	51.3	.....	0.6	(1)	(1)	4.0	1.0	17.5	0.4	4.1	19.3	(1)	1.8	72.3	52.1
32	S.Dak.	7,172,527	7,029,776	142,751	98.0	15.2	.....	0.1	(1)	.....	2.1	2.4	54.7	0.3	7.8	15.5	(1)	2.0	83.8	57.6
33	Nebr.	10,733,006	10,400,725	332,281	96.9	25.3	.....	0.3	(1)	(1)	2.6	3.5	43.0	0.5	6.8	14.9	0.1	3.1	85.4	67.7
34	Kans.	11,455,968	10,667,559	788,409	93.1	25.6	.....	(1)	(1)	(1)	6.2	4.8	30.3	0.5	9.3	16.3	(1)	6.9	84.0	73.3
	S.A.																			
35	Del.	750,393	697,758	52,635	93.0	2.8	.....	.....	2.0	0.1	12.3	66.0	2.0	0.6	2.4	4.5	0.2	7.0	69.5	59.7
36	Md.	2,947,311	2,491,273	456,038	84.5	2.8	.....	6.1	2.2	0.6	21.6	32.6	5.4	1.7	4.4	6.9	0.3	15.5	80.5	75.9
37	D.C.[2]	446	107	339	24.0	.....	.....	.....	(*)	.....	.....	(*)	(*)	.....	.....	.....	(*)	76.0	18.8	33.3
38	Va.	6,725,778	4,796,918	1,928,860	71.3	1.8	0.1	15.5	0.5	0.5	7.4	22.1	11.5	1.0	4.4	5.7	0.7	28.7	87.0	81.5
39	W.Va.	2,943,069	1,438,568	1,504,501	48.9	0.4	.....	1.7	0.2	0.4	7.9	14.4	16.5	0.3	4.4	2.1	0.7	51.1	88.3	80.4
40	N.C.	8,895,004	6,766,480	2,128,524	76.1	1.2	5.6	38.3	0.3	0.3	3.1	15.2	2.9	2.4	1.2	4.6	0.9	23.9	84.1	78.8
41	S.C.	3,615,089	2,398,913	1,216,176	66.4	0.7	22.8	15.6	0.7	0.6	2.0	11.4	3.4	3.1	0.7	4.4	0.9	33.6	84.4	82.3
42	Ga.	5,367,567	3,809,684	1,557,883	71.0	0.4	15.4	16.7	0.7	0.3	2.1	17.3	4.8	5.3	0.6	5.5	1.9	29.0	85.9	78.4
43	Fla.	2,349,778	1,733,795	615,983	73.8	0.1	0.7	5.9	3.4	3.5	0.7	49.1	4.3	1.5	0.6	3.2	0.7	26.2	63.2	73.5
	E.S.C.																			
44	Ky.	8,245,597	6,119,947	2,125,650	74.2	0.9	0.2	30.8	0.1	0.2	5.0	2.3	17.1	1.1	2.9	13.4	0.3	25.8	88.4	80.6
45	Tenn.	8,133,195	5,680,002	2,453,193	69.8	0.9	12.9	12.4	0.2	0.2	9.3	4.4	13.8	1.8	3.4	10.1	0.6	30.2	89.4	83.4
46	Ala.	5,696,138	3,715,940	1,980,198	65.2	0.5	34.4	4.3	0.3	0.2	1.7	7.9	5.3	3.0	0.8	5.6	1.2	34.8	89.0	83.8
47	Miss.	5,724,873	3,778,751	1,946,122	66.0	0.6	40.9	0.3	0.4	0.1	4.5	4.7	6.7	1.4	0.8	4.8	0.9	34.0	84.0	83.2
	W.S.C.																			
48	Ark.	5,425,101	3,663,175	1,761,926	67.5	2.3	32.0	0.2	0.4	1.1	5.4	7.8	10.1	0.9	2.1	4.7	0.5	32.5	84.4	83.2
49	La.	3,687,407	2,303,441	1,383,966	62.5	5.4	29.2	7.7	0.8	1.2	3.0	3.6	6.2	2.5	0.4	2.1	0.4	37.5	86.8	85.6
50	Okla.	7,474,349	5,823,082	1,651,267	77.9	16.5	10.2	2.0	0.2	0.2	6.8	4.0	18.7	2.7	4.7	11.8	0.1	22.1	86.1	83.6
51	Tex.	17,067,655	13,812,619	3,255,036	80.9	5.5	33.7	2.2	0.4	0.3	3.1	8.6	13.8	1.9	2.4	8.8	0.2	19.1	81.7	79.9
	Mt.																			
52	Mont.	1,389,312	1,271,570	117,742	91.5	25.9	.....	3.0	0.1	0.2	6.2	5.1	37.9	2.1	3.3	7.3	0.3	8.5	75.0	58.9
53	Idaho	1,525,405	1,349,038	176,367	88.4	13.8	.....	9.0	0.2	0.4	15.9	10.8	13.2	6.1	6.8	11.9	0.4	11.6	70.9	64.6
54	Wyo.	548,736	485,061	63,675	88.4	18.1	.....	2.4	0.1	.....	6.1	3.2	41.8	2.9	4.1	9.6	0.2	11.6	77.3	61.3
55	Colo.	2,647,591	2,359,550	288,041	89.1	19.5	.....	3.3	0.9	0.8	6.6	14.5	25.2	4.4	3.4	10.3	0.2	10.9	78.6	71.5
56	N.Mex.	786,770	609,089	177,681	77.4	15.9	9.4	2.9	0.3	0.8	4.6	9.8	21.6	4.8	1.3	5.8	0.2	22.6	73.9	62.7
57	Ariz.	444,812	350,973	93,839	78.9	4.5	4.5	0.2	0.9	0.5	6.7	46.2	10.8	1.2	1.5	1.2	0.8	21.1	59.3	59.0
58	Utah	2,583,440	2,292,547	290,893	88.7	2.2	.....	1.2	0.7	0.6	8.0	57.1	6.3	2.2	3.1	6.9	0.3	11.3	60.3	57.2
59	Nev.	181,386	160,172	21,214	88.3	2.6	.....	0.2	0.2	.....	9.3	18.4	35.2	8.2	7.8	6.0	0.4	11.7	75.9	61.0
	Pac.																			
60	Wash.	3,869,809	3,198,140	671,669	82.6	6.5	.....	0.5	0.8	2.5	9.9	53.1	3.8	0.7	1.9	2.4	0.5	17.4	65.5	62.6
61	Oreg.	2,847,214	2,259,193	588,021	79.3	3.6	.....	1.6	0.8	3.1	8.5	41.0	6.8	2.8	3.7	6.5	1.0	20.7	69.7	65.4
62	Calif.	18,058,015	16,614,551	1,443,464	92.0	0.6	0.6	0.3	0.4	3.6	2.4	79.9	1.8	0.4	0.4	1.2	0.2	8.0	54.5	55.8

*Not available. [1]0.05 percent or less. [2]Data for the District of Columbia not included in totals.

Table 25.—CORN FOR ALL PURPOSES—ACREAGE ON COMMERCIAL AND OTHER FARMS, WITH PERCENT DISTRIBUTION, BY TYPE OF FARM, BY DIVISIONS AND STATES: 1950

[Data are based on reports for only a sample of farms. See text. Base data in Volume I]

	Region, division, and State	Acres of corn for all purposes			Percent distribution of acres of corn for all purposes														Percent of farms in each group reporting corn for all purposes	
					Commercial farms, by type of farm													Other farms		
		All farms	Commercial farms	Other farms	Commercial, total	Cash-grain	Cotton	Other field-crop	Vegetable	Fruit-and-nut	Dairy	Poultry	Livestock other than dairy and poultry	General— Primarily crop	General— Primarily livestock	General— Crop and livestock	Miscellaneous		Commercial farms	Other farms
1	U.S.....	83,351,015	77,751,706	5,599,309	93.3	20.6	7.5	5.5	0.3	0.1	10.2	1.2	31.8	1.6	4.0	10.1	0.3	6.7	71.6	45.5
2	The North..	59,616,589	58,089,868	1,526,721	97.4	27.0	0.2	0.2	0.1	0.1	12.4	1.1	39.5	0.5	5.2	11.1	0.1	2.6	78.4	38.2
3	The South..	22,674,275	18,677,676	3,996,599	82.4	3.3	26.8	19.3	0.6	0.3	4.7	1.6	11.8	4.4	1.2	7.6	0.8	17.6	76.0	54.2
4	The West...	1,060,151	984,162	75,989	92.8	29.1	0.5	2.8	1.1	0.5	10.2	1.3	31.0	4.7	1.9	9.8	0.1	7.2	12.0	6.3
	Geo. Div.																			
5	N.E.....	142,125	134,469	7,656	94.6	0.1	.....	3.2	0.3	0.1	82.1	3.7	2.8	0.3	0.6	0.7	0.6	5.4	28.2	5.3
6	M.A.....	2,064,796	1,859,183	205,613	90.0	4.5	.....	1.3	1.3	0.7	58.6	6.8	5.5	1.3	3.8	5.9	0.3	10.0	70.8	41.1
7	E.N.C...	21,464,463	20,659,665	804,798	96.3	32.4	(1)	0.4	0.2	0.1	19.3	1.1	27.4	0.5	5.1	9.6	0.1	3.7	86.6	47.4
8	W.N.C...	35,945,205	35,436,551	508,654	98.6	25.2	0.4	0.1	(1)	(1)	5.3	0.8	48.7	0.4	5.3	12.3	(1)	1.4	77.2	32.1
9	S.A.....	8,741,039	7,296,174	1,444,865	83.5	3.0	15.5	34.4	1.1	0.4	5.4	2.6	7.6	6.2	0.8	5.3	1.2	16.5	87.5	58.9
10	E.S.C...	8,744,188	6,959,285	1,784,903	79.6	2.5	29.5	13.0	0.2	0.2	4.7	0.6	14.3	3.2	1.3	9.4	0.7	20.4	83.3	62.3
11	W.S.C...	5,189,048	4,422,217	766,831	85.2	5.0	41.6	4.4	0.6	0.3	3.3	1.5	14.7	3.6	1.6	8.5	0.2	14.8	55.2	36.8
12	Mt.....	953,820	884,780	69,040	92.8	30.5	0.3	2.6	0.6	0.2	7.7	0.9	33.3	4.5	2.0	10.2	0.1	7.2	20.1	15.7
13	Pac.....	106,331	99,382	6,949	93.5	16.7	1.7	4.1	5.3	3.5	32.7	4.5	10.3	6.0	1.7	6.7	0.3	6.5	5.0	1.8
	N.E.																			
14	Maine...	10,017	9,215	802	92.0	.....	.....	0.6	(1)	.....	74.8	3.4	3.7	1.5	1.2	4.6	2.1	8.0	13.2	2.5
15	N.H.....	11,335	10,460	875	92.3	0.7	.....	0.5	0.2	0.2	80.4	4.7	2.0	0.1	2.0	0.9	0.5	7.7	23.1	3.7
16	Vt.....	51,944	50,690	1,254	97.6	.....	.....	0.3	.....	(1)	93.3	1.5	1.3	0.1	0.1	0.2	0.8	2.4	44.5	5.1
17	Mass....	29,534	27,682	1,852	93.7	.....	.....	7.0	0.4	0.3	75.3	6.0	2.9	0.3	0.2	0.9	0.5	6.3	25.3	6.4
18	R.I.....	5,540	5,330	210	96.2	.....	.....	6.8	1.9	.....	77.1	6.2	3.2	.....	.....	.....	1.0	3.8	28.5	6.5
19	Conn....	33,755	31,092	2,663	92.1	0.2	.....	5.3	0.5	0.3	74.5	4.4	5.1	0.5	1.1	0.3	.....	7.9	38.5	12.2
	M.A.																			
20	N.Y.....	635,503	603,694	31,809	95.0	2.3	.....	0.7	1.0	1.0	78.3	3.1	2.5	1.0	1.2	3.6	0.2	5.0	62.5	22.6
21	N.J.....	164,333	152,922	11,411	93.1	6.3	.....	3.2	7.8	1.0	54.0	12.0	2.2	2.6	0.9	2.5	0.6	6.9	47.3	29.0
22	Pa.....	1,264,960	1,102,567	162,393	87.2	5.3	.....	1.3	0.5	0.5	49.4	8.0	7.5	1.3	5.5	7.5	0.4	12.8	83.9	54.2
	E.N.C.																			
23	Ohio....	3,475,563	3,259,371	216,192	93.8	23.4	.....	1.0	0.2	0.1	15.5	1.7	28.9	0.7	8.7	13.5	0.2	6.2	88.1	52.3
24	Ind.....	4,623,499	4,427,711	195,788	95.8	28.5	.....	0.6	0.1	(1)	8.0	1.5	37.1	0.5	7.2	12.0	0.1	4.2	87.4	48.6
25	Ill.....	9,107,436	8,939,956	167,480	98.2	50.3	(1)	(1)	0.1	0.1	6.2	0.4	29.0	0.3	2.6	8.9	0.1	1.8	90.8	45.9
26	Mich....	1,600,988	1,443,830	157,158	90.2	12.0	.....	0.7	0.6	1.0	43.4	2.3	12.0	1.0	6.4	10.7	0.2	9.8	75.7	44.6
27	Wis.....	2,656,977	2,588,797	68,180	97.4	1.4	.....	0.4	0.3	(1)	74.5	0.8	12.4	0.4	4.5	2.5	0.1	2.6	88.0	39.5
	W.N.C.																			
28	Minn....	5,778,577	5,725,194	53,383	99.1	22.1	.....	0.1	(1)	(1)	17.1	1.4	30.8	0.3	11.4	15.7	(1)	0.9	83.3	26.0
29	Iowa....	11,256,938	11,173,238	83,700	99.3	19.0	.....	(1)	0.1	(1)	2.4	0.5	62.5	0.2	4.4	10.2	(1)	0.7	94.0	46.1
30	Mo.....	3,892,995	3,681,072	211,923	94.6	16.6	3.8	0.2	(1)	0.1	7.4	1.4	50.7	0.9	4.8	8.6	0.1	5.4	73.2	33.2
31	N.Dak...	1,183,905	1,177,397	6,508	99.5	45.6	.....	0.3	(1)	.....	2.5	0.2	31.5	0.4	2.8	16.2	(1)	0.5	47.5	11.2
32	S.Dak...	4,038,470	4,008,627	29,843	99.3	22.7	.....	0.1	(1)	.....	1.5	0.4	57.3	0.3	3.9	13.1	(1)	0.7	79.2	23.8
33	Nebr....	7,427,299	7,373,628	53,671	99.3	38.1	.....	0.1	(1)	(1)	1.7	0.5	42.3	0.5	3.3	12.7	(1)	0.7	86.3	37.9
34	Kans....	2,367,021	2,297,395	69,626	97.1	30.1	.....	(1)	(1)	0.1	6.3	0.8	38.1	0.5	5.8	15.3	(1)	2.9	54.0	26.4
	S.A.																			
35	Del.....	131,947	121,322	10,625	91.9	15.0	.....	0.3	3.4	0.4	25.1	32.8	4.5	2.0	1.4	7.1	0.1	8.1	81.4	60.4
36	Md.....	448,397	413,813	34,584	92.3	10.7	.....	10.2	3.2	0.5	37.1	8.5	7.7	2.5	2.8	9.0	0.3	7.7	83.1	46.8
37	D.C.[2]...	110	2	108	1.8	.....	.....	.....	(*)	.....	.....	(*)	(*)	.....	.....	.....	(*)	98.2	6.2	33.3
38	Va.....	953,279	781,716	171,563	82.0	6.1	0.2	32.4	0.8	0.7	10.8	3.2	15.9	2.9	2.2	5.9	0.9	18.0	86.9	53.9
39	W.Va....	238,687	130,893	107,794	54.8	3.0	.....	2.7	0.1	1.2	12.2	5.0	22.0	1.0	3.4	3.2	1.0	45.2	79.7	57.8
40	N.C.....	2,112,603	1,836,758	275,845	86.9	3.3	7.8	60.6	0.3	0.2	2.6	1.3	2.8	3.8	0.4	3.0	0.7	13.1	92.5	61.7
41	S.C.....	1,352,159	1,070,508	281,651	79.2	1.7	34.9	21.0	1.0	0.3	2.7	1.1	5.1	5.6	0.5	4.3	0.8	20.8	91.5	70.4
42	Ga.....	2,972,242	2,520,277	451,965	84.8	1.0	23.3	30.4	0.7	0.4	1.5	1.9	7.0	10.3	0.2	6.1	2.0	15.2	90.4	63.6
43	Fla.....	531,725	420,887	110,838	79.2	0.9	3.7	33.4	5.1	0.3	1.4	0.5	15.0	7.6	0.4	9.7	1.1	20.8	43.6	34.5
	E.S.C.																			
44	Ky.....	2,210,661	1,884,323	326,338	85.2	5.0	0.3	29.1	0.1	0.2	5.5	0.5	24.0	2.5	2.2	15.6	0.3	14.8	82.2	60.8
45	Tenn....	2,062,913	1,691,739	371,174	82.0	3.0	22.4	12.1	0.2	0.2	8.3	0.5	18.3	2.8	2.5	11.3	0.6	18.0	82.4	54.3
46	Ala.....	2,481,969	1,908,714	573,255	76.9	0.9	43.2	9.8	0.3	0.2	1.6	0.7	7.4	5.1	0.3	6.3	1.1	23.1	91.4	68.3
47	Miss....	1,988,645	1,474,509	514,136	74.1	1.4	51.9	0.3	0.4	0.1	4.0	0.6	7.8	1.8	0.4	4.5	0.8	25.9	78.8	65.7
	W.S.C.																			
48	Ark.....	1,125,293	927,627	197,666	82.4	3.7	53.6	0.2	0.4	0.7	3.1	1.4	10.7	2.0	1.0	5.3	0.5	17.6	62.5	40.7
49	La.....	714,912	564,004	150,908	78.9	0.7	47.3	13.3	0.8	0.4	2.4	0.2	7.2	3.6	0.2	2.3	0.3	21.1	69.3	43.7
50	Okla....	1,042,034	864,127	177,907	82.9	6.8	17.3	4.4	0.5	0.2	6.6	0.9	23.8	5.5	3.0	13.9	0.1	17.1	42.7	34.2
51	Tex.....	2,306,809	2,066,459	240,350	89.6	6.1	45.0	3.7	0.7	0.1	2.1	2.2	14.8	3.5	1.6	9.6	0.2	10.4	52.3	31.9
	Mt.																			
52	Mont....	129,697	128,052	1,645	98.7	27.0	.....	3.0	(1)	.....	1.4	0.1	60.6	1.7	1.1	3.8	.....	1.3	9.6	2.9
53	Idaho...	25,898	24,372	1,526	94.1	9.8	.....	6.0	2.6	0.5	31.8	1.2	16.7	9.3	1.8	14.5	.....	5.9	8.0	3.4
54	Wyo.....	41,102	40,107	995	97.6	17.7	.....	3.1	.....	.....	4.0	(1)	58.7	1.9	1.9	10.3	.....	2.4	13.9	3.9
55	Colo....	610,956	597,416	13,540	97.8	36.6	.....	2.6	0.6	0.2	7.7	1.0	28.7	5.4	2.4	12.7	(1)	2.2	40.4	17.1
56	N.Mex...	83,035	57,194	25,841	68.9	23.7	3.0	1.7	0.6	0.3	4.8	0.5	25.2	3.6	0.9	4.1	0.4	31.1	28.8	43.2
57	Ariz....	31,317	8,520	22,797	27.2	3.0	2.1	.....	2.9	.....	6.1	0.9	11.5	0.3	(1)	0.4	(1)	72.8	9.9	10.8
58	Utah....	30,025	27,369	2,656	91.2	5.4	.....	2.9	0.8	0.2	26.9	5.1	33.6	5.0	1.2	9.9	0.1	8.8	20.7	7.8
59	Nev.....	1,790	1,750	40	97.8	.....	.....	.....	.....	.....	28.2	8.4	41.3	19.3	.....	0.6	.....	2.2	6.2	2.5
	Pac.																			
60	Wash....	20,581	18,661	1,920	90.7	9.1	.....	5.5	4.1	6.9	30.1	5.7	12.6	6.6	1.9	7.9	0.4	9.3	6.4	1.9
61	Oreg....	25,319	23,092	2,227	91.2	6.7	.....	4.5	2.0	3.0	29.4	7.2	14.1	5.5	4.4	13.9	0.4	8.8	8.6	2.9
62	Calif...	60,431	57,629	2,802	95.4	23.4	3.0	3.4	7.2	2.6	34.9	3.0	7.9	6.1	0.4	3.4	0.2	4.6	3.1	1.0

*Not available. [1]0.05 percent or less. [2]Data for the District of Columbia not included in totals.

237460 O - 53 - 83

Table 26.—WHEAT THRESHED—ACREAGE ON COMMERCIAL AND OTHER FARMS, WITH PERCENT DISTRIBUTION, BY TYPE OF FARM, BY DIVISIONS AND STATES: 1950

[Data are based on reports for only a sample of farms. See text. Base data in Volume I]

	Region, division, and State	Acres of wheat threshed			Percent distribution of acres of wheat threshed													
					Commercial farms, by type of farm													
		All farms	Commercial farms	Other farms	Commercial, total	Cash-grain	Cotton	Other field-crop	Vegetable	Fruit-and-nut	Dairy	Poultry	Livestock other than dairy and poultry	General— Primarily crop	General— Primarily livestock	General— Crop and livestock	Miscellaneous	Other farms
1	U.S.[1]	71,043,483	70,038,189	1,005,294	98.6	61.8	1.5	1.0	0.1	0.1	4.1	0.7	17.3	1.3	2.1	8.5	(2)	1.4
2	The North[1]	43,145,203	42,540,247	604,956	98.6	56.9	(2)	0.7	0.1	0.1	5.3	0.7	20.3	0.6	3.1	10.8	(2)	1.4
3	The South[1]	13,688,011	13,435,921	252,090	98.2	60.9	7.3	2.1	0.1	0.1	3.3	0.6	12.9	3.0	1.0	6.7	0.1	1.8
4	The West	14,210,269	14,062,021	148,248	99.0	77.4	0.5	1.1	0.2	0.1	1.3	0.6	12.1	1.7	0.5	3.4	0.1	1.0
	Geo. Div.																	
5	N.E.	(***)	(***)	(***)	(***)	(***)	(***)	(***)	(***)	(***)	(***)	(***)	(***)	(***)	(***)	(***)	(***)	(***)
6	M.A.	1,324,786	1,201,594	123,192	90.7	8.9	.....	4.1	1.7	1.1	43.2	8.3	5.6	2.6	5.1	9.9	0.4	9.3
7	E.N.C.	7,206,996	6,961,940	245,056	96.6	34.2	(2)	0.5	0.3	0.2	14.0	1.3	24.1	0.8	7.0	14.1	0.1	3.4
8	W.N.C.[1]	34,613,421	34,376,713	236,708	99.3	63.4	(2)	0.6	(2)	(2)	2.0	0.3	20.1	0.5	2.2	10.2	(2)	0.7
9	S.A.[1]	1,148,939	1,029,268	119,671	89.6	11.8	4.1	14.7	0.8	0.5	21.9	4.8	12.8	4.6	2.8	10.2	0.6	10.4
10	E.S.C.[1]	517,434	490,245	27,189	94.7	6.4	0.9	20.9	0.1	0.1	7.5	0.3	26.2	6.9	2.7	22.6	0.3	5.3
11	W.S.C.[1]	12,021,638	11,916,408	105,230	99.1	67.9	7.9	0.1	(2)	(2)	1.3	0.3	12.4	2.7	0.8	5.7	(2)	0.9
12	Mt.	9,915,271	9,797,704	117,567	98.8	74.3	0.1	1.3	0.1	(2)	1.3	0.5	15.0	1.7	0.6	4.0	(2)	1.2
13	Pac.	4,294,998	4,264,317	30,681	99.3	84.4	1.6	0.7	0.7	0.4	1.2	0.8	5.4	1.9	0.2	2.0	0.1	0.7
	N.E.																	
14	Maine	(***)	(***)	(***)	(***)	(***)	(***)	(***)	(***)	(***)	(***)	(***)	(***)	(***)	(***)	(***)	(***)	(***)
15	N.H.	(***)	(***)	(***)	(***)	(***)	(***)	(***)	(***)	(***)	(***)	(***)	(***)	(***)	(***)	(***)	(***)	(***)
16	Vt.	(***)	(***)	(***)	(***)	(***)	(***)	(***)	(***)	(***)	(***)	(***)	(***)	(***)	(***)	(***)	(***)	(***)
17	Mass.	(***)	(***)	(***)	(***)	(***)	(***)	(***)	(***)	(***)	(***)	(***)	(***)	(***)	(***)	(***)	(***)	(***)
18	R.I.	(***)	(***)	(***)	(***)	(***)	(***)	(***)	(***)	(***)	(***)	(***)	(***)	(***)	(***)	(***)	(***)	(***)
19	Conn.	(***)	(***)	(***)	(***)	(***)	(***)	(***)	(***)	(***)	(***)	(***)	(***)	(***)	(***)	(***)	(***)	(***)
	M.A.																	
20	N.Y.	379,183	350,630	28,553	92.5	15.4	.....	2.2	3.2	2.4	42.4	5.9	2.9	4.6	2.2	10.9	0.4	7.5
21	N.J.	79,355	76,522	2,833	96.4	6.6	.....	27.2	5.0	1.2	32.0	14.8	1.8	3.6	1.3	2.6	0.4	3.6
22	Pa.	866,248	774,442	91,806	89.4	6.2	.....	2.8	0.8	0.4	44.5	8.7	7.2	1.6	6.7	10.1	0.4	10.6
	E.N.C.																	
23	Ohio	2,259,283	2,159,378	99,905	95.6	24.8	.....	0.7	0.2	0.2	15.3	1.5	28.0	0.7	9.5	14.6	0.1	4.4
24	Ind.	1,734,279	1,700,748	33,531	98.1	29.1	.....	0.4	0.1	0.1	7.3	1.5	36.7	0.5	8.5	13.8	(2)	1.9
25	Ill.	1,863,126	1,842,611	20,515	98.9	57.0	(2)	(2)	0.4	0.2	4.5	0.4	18.6	0.5	3.3	14.1	(2)	1.1
26	Mich.	1,250,632	1,162,696	87,986	93.0	26.8	.....	0.9	0.4	0.7	31.1	2.1	8.8	1.8	6.0	14.2	0.1	7.0
27	Wis.	99,626	96,507	3,119	96.9	4.2	.....	1.0	0.7	0.1	63.6	1.6	12.6	1.4	7.0	4.4	0.3	3.1
	W.N.C.																	
28	Minn.	1,259,752	1,252,862	6,890	99.5	55.2	.....	5.4	0.1	(2)	7.9	1.1	8.4	1.6	6.0	13.6	(2)	0.5
29	Iowa[3]	344,527	340,825	3,702	98.9	34.9	.....	0.1	0.1	.....	1.2	0.3	50.3	0.3	2.7	9.2	(2)	1.1
30	Mo.	1,602,229	1,564,893	37,336	97.7	26.4	0.4	0.2	0.1	0.1	6.7	1.3	43.2	1.1	5.5	12.7	0.1	2.3
31	N.Dak.	10,203,984	10,155,600	48,384	99.5	74.7	.....	1.1	.....	.....	1.8	0.1	10.2	0.4	1.2	10.1	(2)	0.5
32	S.Dak.	3,922,811	3,885,809	37,002	99.1	41.9	.....	0.1	(2)	.....	1.4	0.1	41.2	0.4	2.5	11.4	(2)	0.9
33	Nebr.	3,915,000	3,899,076	15,924	99.6	64.7	.....	0.1	(2)	(2)	0.6	0.3	20.7	0.5	2.1	10.5	(2)	0.4
34	Kans.	13,365,118	13,277,648	87,470	99.3	66.8	.....	(2)	(2)	(2)	1.7	0.3	18.9	0.4	2.0	9.2	(2)	0.7
	S.A.																	
35	Del.	58,234	56,219	2,015	96.5	13.9	.....	.....	1.8	0.4	50.6	8.9	3.8	1.6	2.0	13.6	.....	3.5
36	Md.	314,617	304,362	10,255	96.7	14.8	.....	5.7	1.8	0.2	44.7	3.8	8.0	2.3	2.9	12.3	0.2	3.3
37	D.C.	.....	.....	.....	.....	.....	.....	.....	.....	.....	.....	.....	.....	.....	.....	.....	.....	.....
38	Va.	380,566	339,413	41,153	89.2	11.1	0.1	17.2	0.4	0.6	11.8	4.8	24.2	3.5	3.9	10.9	0.7	10.8
39	W.Va.	62,514	52,644	9,870	84.2	7.5	.....	0.8	(2)	2.5	20.5	10.5	29.6	0.8	5.7	5.6	0.6	15.8
40	N.C.	333,008	276,630	56,378	83.1	10.3	14.1	25.4	0.2	0.3	7.1	4.0	2.8	9.2	1.2	7.7	0.8	16.9
41	S.C.	(4)	(4)	(4)	(4)	(4)	(4)	(4)	(4)	(4)	(4)	(4)	(4)	(4)	(4)	(4)	(4)	(4)
42	Ga.	(4)	(4)	(4)	(4)	(4)	(4)	(4)	(4)	(4)	(4)	(4)	(4)	(4)	(4)	(4)	(4)	(4)
43	Fla.	(***)	(***)	(***)	(***)	(***)	(***)	(***)	(***)	(***)	(***)	(***)	(***)	(***)	(***)	(***)	(***)	(***)
	E.S.C.																	
44	Ky.	276,034	269,153	6,881	97.5	6.3	.....	20.8	(2)	0.1	6.0	0.2	32.6	5.8	1.5	23.8	0.4	2.5
45	Tenn.	241,400	221,092	20,308	91.6	6.4	1.9	21.0	0.1	0.2	9.2	0.4	18.8	8.1	4.0	21.3	0.2	8.4
46	Ala.	(4)	(4)	(4)	(4)	(4)	(4)	(4)	(4)	(4)	(4)	(4)	(4)	(4)	(4)	(4)	(4)	(4)
47	Miss.	(4)	(4)	(4)	(4)	(4)	(4)	(4)	(4)	(4)	(4)	(4)	(4)	(4)	(4)	(4)	(4)	(4)
	W.S.C.																	
48	Ark.	21,533	20,048	1,485	93.1	18.3	33.8	.....	0.6	5.7	8.6	2.3	11.7	2.1	2.4	7.2	0.4	6.9
49	La.	(***)	(***)	(***)	(***)	(***)	(***)	(***)	(***)	(***)	(***)	(***)	(***)	(***)	(***)	(***)	(***)	(***)
50	Okla.	6,314,436	6,252,304	62,132	99.0	71.1	4.0	0.1	(2)	(2)	1.7	0.2	10.1	2.9	1.2	7.7	(2)	1.0
51	Tex.	5,685,669	5,644,056	41,613	99.3	64.6	12.2	0.1	(2)	(2)	0.8	0.3	14.9	2.5	0.3	3.6	(2)	0.7
	Mt.																	
52	Mont.	4,642,997	4,588,885	54,112	98.8	75.4	.....	0.4	.....	(2)	0.6	0.1	18.2	0.8	0.4	3.0	(2)	1.2
53	Idaho	1,467,375	1,451,780	15,595	98.9	72.8	.....	5.0	(2)	(2)	2.2	0.5	6.8	4.3	1.3	5.9	0.1	1.1
54	Wyo.	367,705	363,943	3,762	99.0	63.8	.....	0.4	.....	.....	2.2	0.3	25.4	1.9	0.6	4.3	0.1	1.0
55	Colo.	2,460,335	2,446,933	13,402	99.5	79.3	.....	1.1	(2)	(2)	1.2	0.2	12.1	1.3	0.5	3.7	(2)	0.5
56	N.Mex.	504,358	493,034	11,324	97.8	69.3	0.9	0.8	(2)	(2)	2.8	(2)	17.1	1.4	0.2	5.2	(2)	2.2
57	Ariz.	32,469	28,831	3,638	88.8	51.7	5.7	1.7	9.8	.....	1.9	0.2	6.6	8.2	0.2	2.8	.....	11.2
58	Utah	423,975	408,631	15,344	96.4	58.8	.....	1.3	0.3	0.1	4.7	7.1	12.2	3.8	1.2	6.8	0.1	3.6
59	Nev.	16,057	15,667	390	97.6	19.0	.....	0.6	.....	.....	4.0	2.2	42.4	19.2	3.0	7.1	.....	2.4
	Pac.																	
60	Wash.	2,628,742	2,615,563	13,179	99.5	93.3	.....	0.2	0.3	0.1	0.9	0.3	3.0	0.5	0.1	0.8	0.1	0.5
61	Oreg.	1,034,354	1,023,940	10,414	99.0	76.2	.....	1.4	1.5	0.3	1.6	1.1	8.0	3.5	0.5	4.6	0.3	1.0
62	Calif.	631,902	624,814	7,088	98.9	60.7	10.8	1.1	1.0	2.1	1.5	2.2	11.5	4.8	0.1	3.2	(2)	1.1

***Not available; separate inquiry not on questionnaire for all States. See text.
[1]Figures are only for those States for which data were tabulated by type of farm.
[2]0.05 percent or less.
[3]Winter wheat only. Spring wheat not tabulated by type of farm.
[4]Not tabulated by type of farm.

Table 27.—LAND FROM WHICH HAY WAS CUT—ACREAGE ON COMMERCIAL AND OTHER FARMS, WITH PERCENT DISTRIBUTION, BY TYPE OF FARM, BY DIVISIONS AND STATES: 1950

[Data are based on reports for only a sample of farms. See text. Base figures in Volume I]

	Region, division, and State	Land from which hay was cut (acres)			Percent distribution of land from which hay was cut														Percent of farms in each group reporting land from which hay was cut	
						Commercial farms, by type of farm														
		All farms	Commercial farms	Other farms	Commercial, total	Cash-grain	Cotton	Other field-crop	Vegetable	Fruit-and-nut	Dairy	Poultry	Livestock other than dairy and poultry	General— Primarily crop	General— Primarily livestock	General— Crop and livestock	Miscellaneous	Other farms	Commercial farms	Other farms
1	U.S.	66,021,167	60,628,128	5,393,039	91.8	9.6	2.5	2.9	0.3	0.4	23.3	1.5	36.4	3.0	3.6	8.0	0.4	8.2	59.1	33.0
2	The North	43,976,688	41,166,946	2,809,742	93.6	11.7	0.1	0.6	0.2	0.2	28.8	1.5	36.4	1.3	4.4	8.1	0.3	6.4	77.3	46.2
3	The South	12,056,498	10,009,111	2,047,387	83.0	3.2	12.3	11.1	0.3	0.5	13.2	1.9	24.6	3.9	2.3	8.9	0.9	17.0	40.0	26.1
4	The West	9,987,981	9,452,071	535,910	94.6	8.3	1.7	2.7	0.8	0.9	11.3	1.0	50.8	9.2	1.2	6.2	0.5	5.4	54.7	36.9
	Geo. Div.																			
5	N.E.	2,132,429	1,671,761	460,668	78.4	0.1	.....	5.1	0.4	0.7	58.4	4.7	2.9	1.9	0.7	1.4	2.1	21.6	77.2	74.5
6	M.A.	5,563,398	4,866,018	697,380	87.5	1.6	.....	0.8	0.7	0.7	67.5	3.7	4.6	1.8	2.1	3.4	0.5	12.5	80.1	58.5
7	E.N.C.	11,610,268	10,798,395	811,873	93.0	10.0	(1)	0.7	0.2	0.4	44.3	1.3	20.8	1.1	5.8	8.2	0.3	7.0	76.6	38.2
8	W.N.C.	24,670,593	23,830,772	839,821	96.6	15.7	0.1	0.2	(1)	(1)	10.2	0.9	53.7	1.3	4.6	9.7	0.1	3.4	77.2	40.2
9	S.A.	3,979,783	3,117,011	862,772	78.3	2.4	6.8	14.0	0.6	0.8	18.2	3.6	19.6	3.0	2.5	5.6	1.3	21.7	43.5	32.7
10	E.S.C.	4,377,516	3,720,671	656,845	85.0	1.4	11.6	17.0	0.2	0.2	11.9	0.6	23.7	2.9	2.3	12.2	0.9	15.0	46.4	26.0
11	W.S.C.	3,699,199	3,171,429	527,770	85.7	6.1	18.9	1.0	0.3	0.6	9.3	1.7	30.8	5.9	1.9	8.6	0.5	14.3	29.1	16.9
12	Mt.	6,600,900	6,329,065	271,835	95.9	8.5	0.9	3.0	0.3	0.1	7.0	0.6	60.5	6.9	1.3	6.4	0.2	4.1	68.1	47.3
13	Pac.	3,387,081	3,123,006	264,075	92.2	7.8	3.2	2.0	1.7	2.3	19.8	1.8	32.1	13.8	1.0	5.7	1.0	7.8	43.2	31.9
	N.E.																			
14	Maine	616,055	419,299	196,756	68.1	0.2	.....	14.6	0.6	1.0	33.8	5.8	3.0	2.3	1.1	2.1	3.6	31.9	85.0	82.8
15	N.H.	249,063	171,578	77,485	68.9	(1)	.....	1.5	0.3	1.0	49.0	6.9	2.4	2.1	0.8	2.8	2.1	31.1	79.1	79.6
16	Vt.	755,115	667,363	87,752	88.4	.....	.....	0.3	(1)	0.2	79.8	1.6	2.1	1.6	0.4	0.8	1.6	11.6	96.2	84.7
17	Mass.	263,240	207,724	55,516	78.9	.....	.....	2.1	0.5	1.2	58.9	7.2	3.6	2.3	0.5	1.2	1.4	21.1	57.2	59.1
18	R.I.	22,555	18,730	3,825	83.0	.....	.....	1.4	0.7	0.3	59.1	5.7	14.7	0.4	0.2	0.2	0.4	17.0	51.7	48.6
19	Conn.	226,401	187,067	39,334	82.6	0.1	.....	2.9	0.5	0.8	63.7	7.0	4.1	1.7	1.0	0.4	0.4	17.4	68.7	66.7
	M.A.																			
20	N.Y.	3,224,529	2,883,749	340,780	89.4	1.2	.....	0.5	0.6	0.9	75.6	2.6	2.9	1.6	0.8	2.2	0.5	10.6	83.8	64.9
21	N.J.	220,060	203,169	16,891	92.3	1.8	.....	1.5	3.8	0.9	65.6	5.9	3.5	5.2	0.9	2.2	1.0	7.7	40.2	24.0
22	Pa.	2,118,809	1,779,100	339,709	84.0	2.2	.....	1.1	0.4	0.4	55.5	5.2	7.3	1.8	4.2	5.4	0.5	16.0	84.6	58.5
	E.N.C.																			
23	Ohio	2,141,572	1,934,158	207,414	90.3	11.7	.....	0.9	0.2	0.3	27.6	2.1	25.5	0.7	9.4	11.6	0.3	9.7	78.1	40.4
24	Ind.	1,510,118	1,414,262	95,856	93.7	12.4	.....	0.7	0.1	0.1	15.0	2.1	39.1	0.6	11.0	12.3	0.2	6.3	66.7	28.0
25	Ill.	2,014,761	1,945,890	68,871	96.6	25.9	(1)	(1)	0.2	0.2	14.8	0.7	38.2	0.8	4.5	11.1	0.2	3.4	64.3	23.7
26	Mich.	2,199,778	1,935,367	264,411	88.0	7.9	.....	1.2	0.4	1.2	49.0	1.6	9.7	1.9	4.9	9.9	0.3	12.0	80.3	45.3
27	Wis.	3,744,039	3,568,718	175,321	95.3	0.7	.....	0.7	0.3	0.1	78.7	0.7	8.0	1.0	2.9	1.9	0.3	4.7	94.3	58.3
	W.N.C.																			
28	Minn.	3,745,596	3,528,181	217,415	94.2	10.4	.....	0.3	0.1	(1)	36.4	2.0	20.6	1.6	10.9	11.4	0.4	5.8	87.1	62.1
29	Iowa	3,045,957	3,002,088	43,869	98.6	8.6	.....	(1)	0.1	(1)	4.6	0.7	71.3	0.4	5.2	7.6	(1)	1.4	78.8	31.8
30	Mo.	3,440,221	3,118,347	321,874	90.6	5.1	0.7	0.1	0.1	0.2	16.0	2.0	53.6	1.4	5.4	6.0	0.2	9.4	72.4	39.7
31	N.Dak.	3,431,279	3,380,689	50,590	98.5	45.2	.....	0.3	.....	.....	4.4	0.2	30.1	0.5	2.3	15.4	(1)	1.5	81.7	47.4
32	S.Dak.	4,395,919	4,310,987	84,932	98.1	12.6	.....	0.1	(1)	.....	2.2	0.3	70.1	1.1	2.5	9.1	(1)	1.9	83.2	42.5
33	Nebr.	4,636,054	4,589,411	46,643	99.0	10.6	.....	0.3	(1)	(1)	1.6	0.4	75.8	1.7	2.0	6.6	(1)	1.0	75.9	28.0
34	Kans.	1,975,567	1,901,069	74,498	96.2	22.6	.....	0.1	(1)	(1)	7.7	0.9	42.5	2.1	5.6	14.7	(1)	3.8	62.7	27.1
	S.A.																			
35	Del.	60,729	57,139	3,590	94.1	7.9	.....	0.3	3.5	0.1	48.7	13.4	6.6	1.7	2.1	9.7	0.2	5.9	58.6	21.4
36	Md.	415,402	379,016	36,386	91.2	4.6	.....	5.6	1.5	0.3	48.4	4.3	13.9	1.9	3.3	7.0	0.4	8.8	71.0	35.1
37	D.C.[2]	194	194	.....	100.0	.....	.....	.....	(*)	.....	.....	(*)	(*)	.....	.....	.....	(*)	.....	43.8	.....
38	Va.	1,152,829	955,340	197,489	82.9	2.3	0.1	13.8	0.3	1.1	18.6	3.5	29.9	1.7	3.5	7.0	1.1	17.1	69.1	40.5
39	W.Va.	737,675	460,797	276,878	62.5	0.8	.....	1.3	0.1	0.8	13.4	4.5	33.8	0.8	3.8	2.2	1.0	37.5	89.5	57.2
40	N.C.	882,763	708,518	174,245	80.3	2.6	8.8	36.0	0.5	0.2	12.0	2.5	5.9	3.7	1.2	5.4	1.4	19.7	49.7	36.0
41	S.C.	379,627	287,495	92,132	75.7	2.8	27.6	10.5	0.7	1.2	8.4	2.0	7.5	7.0	0.7	5.7	1.6	24.3	35.0	26.5
42	Ga.	331,155	252,098	79,057	76.1	1.9	26.4	2.0	0.4	0.9	11.7	4.4	10.7	6.7	0.9	6.3	3.8	23.9	18.3	17.6
43	Fla.	19,603	16,608	2,995	84.7	.....	1.2	9.2	6.0	5.9	8.3	0.5	42.7	5.7	0.1	4.4	0.7	15.3	3.6	2.0
	E.S.C.																			
44	Ky.	1,674,960	1,495,664	179,296	89.3	1.3	0.1	31.8	0.1	0.1	8.6	0.5	26.9	1.8	2.2	15.2	0.6	10.7	69.6	30.2
45	Tenn.	1,656,405	1,347,554	308,851	81.4	1.6	9.9	12.7	0.2	0.2	14.9	0.6	21.3	3.5	3.3	12.4	0.7	18.6	62.1	39.5
46	Ala.	416,228	351,868	64,360	84.5	1.0	30.1	0.3	0.2	0.2	12.9	1.0	25.6	3.4	1.1	7.1	1.7	15.5	27.8	15.0
47	Miss.	629,923	525,585	104,338	83.4	1.6	34.9	0.2	0.2	0.2	12.1	0.6	20.9	3.6	0.8	6.9	1.4	16.6	26.9	19.7
	W.S.C.																			
48	Ark.	1,009,737	777,466	232,271	77.0	3.5	24.9	0.2	0.3	1.3	9.9	3.2	21.9	2.9	2.1	5.9	0.8	23.0	41.2	32.4
49	La.	265,808	233,623	32,185	87.9	2.9	28.8	3.8	0.4	0.4	9.8	0.4	31.4	3.8	0.4	3.7	1.9	12.1	17.7	8.3
50	Okla.	1,176,834	1,038,970	137,864	88.3	11.0	7.1	0.8	0.3	0.4	9.1	0.7	34.6	9.1	2.9	12.2	(1)	11.7	40.6	19.8
51	Tex.	1,246,820	1,121,370	125,450	89.9	4.4	23.1	1.2	0.3	0.3	9.0	1.6	34.4	5.9	1.1	8.5	0.2	10.1	21.8	9.7
	Mt.																			
52	Mont.	1,880,253	1,830,199	50,054	97.3	11.6	.....	1.0	(1)	(1)	3.4	0.2	71.3	3.6	1.3	4.7	0.2	2.7	71.9	50.1
53	Idaho	1,047,569	990,028	57,541	94.5	14.1	.....	9.6	0.1	0.1	12.0	0.3	35.0	10.0	2.5	10.4	0.3	5.5	82.3	51.3
54	Wyo.	1,059,120	1,032,427	26,693	97.5	4.6	.....	0.7	(1)	.....	5.0	0.2	77.9	4.5	0.7	3.7	0.1	2.5	81.7	45.8
55	Colo.	1,390,308	1,348,298	42,010	97.0	6.9	.....	4.2	0.4	0.3	5.5	0.7	61.0	8.6	1.1	8.1	0.2	3.0	60.6	42.6
56	N.Mex.	186,665	147,135	39,530	78.8	4.7	16.2	0.6	0.2	0.4	4.8	0.2	37.0	9.4	0.3	4.9	0.1	21.2	33.7	52.1
57	Ariz.	163,744	149,004	14,740	91.0	6.6	19.1	0.6	3.9	0.6	11.4	0.5	24.9	17.9	0.4	5.0	0.1	9.0	37.1	19.7
58	Utah	513,882	478,710	35,172	93.2	5.8	.....	2.3	0.6	0.3	19.4	3.8	41.8	8.3	1.8	8.7	0.2	6.8	79.7	54.2
59	Nev.	359,359	353,264	6,095	98.3	0.9	.....	(1)	(1)	.....	4.3	0.2	80.3	7.6	0.9	3.6	0.4	1.7	86.5	54.6
	Pac.																			
60	Wash.	781,342	660,624	120,718	84.5	11.8	.....	1.9	0.8	1.1	28.4	2.9	21.9	6.8	1.8	5.7	1.4	15.5	62.7	49.2
61	Oreg.	939,152	862,442	76,710	91.8	5.6	.....	3.1	0.5	1.2	12.1	1.7	51.2	6.4	1.2	7.2	1.6	8.2	62.5	36.0
62	Calif.	1,666,587	1,599,940	66,647	96.0	7.2	6.5	1.5	2.8	3.5	20.0	1.4	26.1	21.3	0.4	5.0	0.4	4.0	28.8	15.3

*Not available. [1]0.05 percent or less. [2]Data for the District of Columbia not included in totals.

Table 28.—FAMILY WORKERS—COMMERCIAL AND OTHER FARMS REPORTING AND NUMBER, WITH

[Data are based on reports for only a sample of farms.

	Region, division, and State	Number of farms reporting family workers[1]						Number of workers[1]						Percent of farms in each group reporting unpaid members of operator's family				
		Total (operators and/or unpaid members of operator's family)			Unpaid members of operator's family			Family workers, including operator			Unpaid members of operator's family			All farms	Commercial farms, by type of farm			
		All farms	Commercial farms	Other farms	All farms	Commercial farms	Other farms	All farms	Commercial farms	Other farms	All farms	Commercial farms	Other farms		Commercial, total	Cash-grain	Cotton	Other field-crop
1	U.S.....	4,470,603	3,280,595	1,190,008	1,847,973	1,427,030	420,943	6,982,795	5,322,846	1,659,949	2,736,723	2,164,846	571,877	34.4	38.5	31.2	32.8	37.6
2	The North..	1,948,729	1,596,445	352,284	847,998	736,861	111,137	3,115,890	2,641,866	474,024	1,243,720	1,096,868	146,852	37.4	41.6	32.0	19.1	29.4
3	The South..	2,140,543	1,405,228	735,315	852,570	577,954	274,616	3,291,581	2,247,231	1,044,350	1,282,678	904,115	378,563	32.2	35.9	30.0	33.3	38.2
4	The West...	381,331	278,922	102,409	147,405	112,215	35,190	575,324	433,749	141,575	210,325	163,863	46,462	31.9	34.8	27.9	24.5	34.4
	Geo. Div.																	
5	N.E.....	79,338	50,260	29,078	26,816	18,900	7,916	112,050	74,955	37,095	37,069	26,842	10,227	26.0	31.9	30.0	.....	22.6
6	M.A.....	245,754	172,319	73,435	105,788	81,248	24,540	388,651	287,163	101,488	155,207	121,793	33,414	35.7	41.8	24.0	.....	30.7
7	E.N.C...	754,151	603,386	150,765	316,581	270,477	46,104	1,177,658	976,771	200,887	454,305	393,551	60,754	35.8	40.3	28.5	23.2	31.7
8	W.N.C...	869,486	770,480	99,006	398,813	366,236	32,577	1,437,531	1,302,977	134,554	597,139	554,682	42,457	40.6	43.2	34.4	19.0	34.8
9	S.A.....	771,645	494,508	277,137	328,862	224,299	104,563	1,229,839	835,783	394,056	510,945	366,875	144,070	34.3	40.0	29.3	41.8	41.7
10	E.S.C...	734,945	474,251	260,694	275,812	179,628	96,184	1,101,901	729,050	372,851	412,481	275,591	136,890	30.2	32.8	23.6	32.4	30.8
11	W.S.C...	633,953	436,469	197,484	247,896	174,027	73,869	959,841	682,398	277,443	359,252	261,649	97,603	31.8	34.6	31.2	30.5	35.9
12	Mt.....	166,147	132,573	33,574	67,868	56,257	11,611	261,368	214,214	47,154	101,912	85,844	16,068	34.8	37.6	29.8	23.7	36.0
13	Pac.....	215,184	146,349	68,835	79,537	55,958	23,579	313,956	219,535	94,421	108,413	78,019	30,394	29.8	32.4	23.8	25.0	30.8
	N.E.																	
14	Maine...	22,871	13,261	9,610	6,622	4,406	2,216	30,470	18,743	11,727	8,786	5,994	2,792	21.8	27.9	33.3	.....	22.6
15	N.H.....	10,424	5,691	4,733	3,324	1,949	1,375	14,226	8,173	6,053	4,458	2,728	1,730	24.8	30.5	.....	.....	23.0
16	Vt.....	15,449	11,687	3,762	5,810	4,770	1,040	23,193	18,316	4,877	8,489	7,079	1,410	30.5	36.5	.....	.....	36.0
17	Mass....	16,586	10,643	5,943	5,978	4,118	1,860	23,861	15,988	7,873	8,291	5,901	2,390	26.9	31.3	.....	.....	23.4
18	R.I.....	2,022	1,306	716	715	510	205	2,937	1,981	956	1,050	740	310	27.4	32.2	.....	.....	24.5
19	Conn....	11,986	7,672	4,314	4,367	3,147	1,220	17,363	11,754	5,609	5,995	4,400	1,595	28.0	34.4	.....	.....	19.6
	M.A.																	
20	N.Y.....	103,241	77,807	25,434	39,781	32,521	7,260	154,409	121,355	33,054	55,468	46,188	9,280	31.9	37.0	21.2	.....	25.4
21	N.J.....	20,529	15,816	4,713	9,480	7,624	1,856	32,594	25,884	6,710	13,114	10,767	2,347	38.3	42.2	18.7	.....	35.9
22	Pa.....	121,984	78,696	43,288	56,527	41,103	15,424	201,648	139,924	61,724	86,625	64,838	21,787	38.5	46.5	27.1	.....	32.9
	E.N.C.																	
23	Ohio....	167,729	120,633	47,096	67,950	53,310	14,640	257,499	194,158	63,341	97,354	77,764	19,590	34.1	39.6	28.2	.....	30.6
24	Ind.....	139,561	108,789	30,772	54,378	45,556	8,822	210,033	169,847	40,186	76,374	64,825	11,549	32.6	37.0	27.0	.....	31.6
25	Ill.....	168,924	144,712	24,212	62,293	55,511	6,782	250,124	218,635	31,489	86,945	78,167	8,778	31.9	34.5	30.5	23.2	45.0
26	Mich....	126,782	93,251	33,531	49,106	38,537	10,569	190,717	145,865	44,852	70,012	56,086	13,926	31.6	36.1	24.9	.....	29.6
27	Wis.....	151,155	136,001	15,154	82,854	77,563	5,291	269,285	248,266	21,019	123,620	116,709	6,911	49.1	53.2	12.3	.....	36.2
	W.N.C.																	
28	Minn....	161,729	145,769	15,960	79,944	74,254	5,690	277,047	255,087	21,960	121,195	113,755	7,440	44.6	47.2	30.1	.....	32.8
29	Iowa....	185,270	174,199	11,071	78,722	75,801	2,921	296,194	281,870	14,324	115,739	112,020	3,719	38.7	40.4	29.4	.....	17.7
30	Mo.....	195,429	146,578	48,851	84,079	67,099	16,980	305,595	238,467	67,128	118,512	96,590	21,922	36.6	40.8	31.0	19.0	43.8
31	N.Dak...	56,111	54,415	1,696	26,888	26,397	491	99,742	97,403	2,339	45,590	44,817	773	41.2	42.1	36.1	.....	25.5
32	S.Dak...	60,239	57,622	2,617	27,907	27,147	760	101,819	98,287	3,532	43,452	42,359	1,093	42.1	43.3	31.1	.....	31.6
33	Nebr....	96,595	91,410	5,185	47,953	46,523	1,430	167,056	160,321	6,735	73,027	71,187	1,840	44.7	46.6	39.6	.....	42.8
34	Kans....	114,113	100,487	13,626	53,320	49,015	4,305	190,078	171,542	18,536	79,624	73,954	5,670	40.6	43.6	36.8	.....	30.9
	S.A.																	
35	Del.....	5,623	4,553	1,070	2,284	1,969	315	8,357	7,017	1,340	3,086	2,711	375	30.6	35.4	27.3	.....	50.0
36	Md.....	29,770	20,720	9,050	12,731	9,465	3,266	46,544	34,113	12,431	18,594	14,348	4,246	35.2	40.0	31.1	.....	39.4
37	D.C.[2]....	26	15	11	5	5	.....	36	25	11	10	10	.....	17.9	31.2	.....	.....	.....
38	Va.....	119,324	68,500	50,824	45,473	28,212	17,261	176,023	107,296	68,727	65,370	42,485	22,885	30.1	36.1	31.8	36.9	36.5
39	W.Va....	62,576	20,558	42,018	24,845	9,072	15,773	92,482	33,115	59,367	35,558	13,728	21,830	30.5	38.9	37.4	.....	33.0
40	N.C.....	236,225	172,032	64,193	100,371	76,806	23,565	379,885	290,098	89,787	158,737	127,015	31,722	34.8	39.7	27.7	39.3	40.2
41	S.C.....	114,916	75,408	39,508	54,349	37,349	17,000	198,027	137,581	60,446	91,525	66,457	25,068	39.0	44.3	28.8	43.7	49.3
42	Ga.....	161,928	109,537	52,391	70,785	50,714	20,071	263,313	187,702	75,611	111,293	83,372	27,921	35.7	41.4	25.6	41.2	45.5
43	Fla.....	41,283	23,200	18,083	18,024	10,712	7,312	65,208	38,861	26,347	26,782	16,759	10,023	31.7	35.6	29.2	40.6	48.0
	E.S.C.																	
44	Ky.....	175,542	117,312	58,230	61,347	40,862	20,485	254,003	171,842	82,161	89,326	59,438	29,888	28.1	30.4	22.4	34.5	28.8
45	Tenn....	184,407	119,329	65,078	64,670	43,517	21,153	266,497	178,630	87,867	93,252	64,677	28,575	27.9	31.5	19.7	27.8	30.4
46	Ala.....	172,352	105,551	66,801	73,679	46,707	26,972	273,888	175,448	98,440	112,999	74,656	38,343	34.9	39.5	34.9	40.5	42.6
47	Miss....	202,644	132,059	70,585	76,116	48,542	27,574	307,513	203,130	104,383	116,904	76,820	40,084	30.3	31.0	25.4	29.0	45.5
	W.S.C.																	
48	Ark.....	149,531	97,724	51,807	55,038	35,398	19,640	220,221	146,632	73,589	78,485	52,271	26,214	30.2	31.3	26.0	25.9	39.2
49	La.....	98,907	61,665	37,242	36,355	22,707	13,648	147,452	95,491	51,961	53,853	35,922	17,931	29.3	32.2	24.5	31.4	32.0
50	Okla....	119,958	82,142	37,816	53,467	38,616	14,851	191,585	137,382	54,203	78,105	58,288	19,817	37.6	41.6	35.8	38.4	39.8
51	Tex.....	265,557	194,938	70,619	103,036	77,306	25,730	400,583	302,893	97,690	148,809	115,168	33,641	31.1	34.1	28.6	32.1	37.1
	Mt.																	
52	Mont....	29,444	25,886	3,558	11,576	10,454	1,122	45,651	40,782	4,869	17,298	15,762	1,536	33.0	34.8	24.4	.....	40.5
53	Idaho...	35,493	29,290	6,203	13,564	11,664	1,900	54,169	45,926	8,243	19,919	17,519	2,400	33.6	36.0	30.2	.....	31.7
54	Wyo.....	11,175	9,553	1,622	4,993	4,431	562	18,236	15,917	2,319	7,446	6,684	762	39.6	42.1	38.0	.....	55.9
55	Colo....	39,466	32,678	6,788	17,746	15,201	2,545	64,924	55,176	9,748	26,913	23,423	3,490	39.0	41.7	34.1	.....	39.8
56	N.Mex...	18,672	12,064	6,608	7,450	4,741	2,709	29,015	19,117	9,898	11,504	7,502	4,002	31.7	33.7	34.4	24.2	37.2
57	Ariz....	8,283	5,620	2,663	2,967	1,941	1,026	12,225	8,302	3,923	4,347	2,876	1,471	28.5	28.7	19.5	22.6	2.5
58	Utah....	21,075	15,504	5,571	8,382	6,860	1,522	33,060	25,692	7,368	12,808	10,661	2,147	34.6	40.0	26.2	.....	40.3
59	Nev.....	2,539	1,978	561	1,190	965	225	4,088	3,302	786	1,677	1,417	260	38.2	41.6	25.9	.....	25.0
	Pac.																	
60	Wash....	58,209	34,881	23,328	21,875	14,112	7,763	85,860	53,646	32,214	30,293	19,831	10,462	31.3	35.9	26.5	.....	33.7
61	Oreg....	49,402	30,307	19,095	19,034	12,773	6,261	72,601	46,821	25,780	25,587	17,491	8,096	31.9	37.1	22.8	.....	39.0
62	Calif...	107,573	81,161	26,412	38,628	29,073	9,555	155,495	119,068	36,427	52,533	40,697	11,836	28.2	29.3	21.4	25.0	19.6

*Not available. [1]Operators working 1 or more hours and unpaid members of operator's family working 15 hours or more during week preceding the enumeration. [2]Data for the District of Columbia not included in totals.

PERCENTAGES AND AVERAGES, IN EACH TYPE-OF-FARM GROUP, BY DIVISIONS AND STATES: 1950

See text. Base figures in Volume I]

Percent of farms in each group reporting unpaid members of operator's family—Continued										Average number of family workers, including operator, per farm reporting															
Commercial farms, by type of farm—Continued									Other farms	All farms	Commercial farms, by type of farm														Other farms
Vegetable	Fruit-and-nut	Dairy	Poultry	Livestock other than dairy and poultry	General— Primarily crop	General— Primarily livestock	General— Crop and livestock	Miscellaneous			Commercial, total	Cash-grain	Cotton	Other field-crop	Vegetable	Fruit-and-nut	Dairy	Poultry	Livestock other than dairy and poultry	General— Primarily crop	General— Primarily livestock	General— Crop and livestock	Miscellaneous		
33.4	22.0	49.1	39.1	37.8	35.6	50.1	45.1	29.5	25.2	1.6	1.6	1.5	1.6	1.6	1.6	1.4	1.8	1.6	1.6	1.6	1.8	1.7	1.5	1.4	1
27.6	23.4	50.3	36.0	40.4	25.3	51.4	46.7	27.8	22.5	1.6	1.7	1.5	1.3	1.5	1.5	1.4	1.8	1.5	1.6	1.5	1.8	1.7	1.5	1.3	2
38.6	27.2	44.3	41.0	31.4	41.5	44.0	42.5	29.2	26.4	1.5	1.6	1.5	1.6	1.7	1.7	1.5	1.7	1.6	1.5	1.7	1.7	1.7	1.5	1.4	3
34.2	19.5	46.4	46.3	37.0	28.2	48.2	44.9	34.7	25.3	1.5	1.6	1.5	1.4	1.6	1.6	1.3	1.7	1.6	1.6	1.5	1.8	1.7	1.6	1.4	4
31.4	16.0	37.0	32.6	26.4	15.2	25.4	32.4	24.8	18.0	1.4	1.5	1.5	.....	1.4	1.6	1.3	1.6	1.4	1.4	1.3	1.3	1.5	1.4	1.3	5
29.7	23.9	47.3	41.6	30.4	25.6	52.1	43.4	28.9	24.1	1.6	1.7	1.4	.....	1.6	1.6	1.4	1.7	1.6	1.5	1.5	1.9	1.7	1.5	1.4	6
23.5	23.8	51.6	33.1	34.1	26.5	48.0	43.0	29.6	21.6	1.6	1.6	1.4	1.8	1.5	1.5	1.4	1.8	1.5	1.5	1.5	1.7	1.7	1.6	1.3	7
31.3	30.5	54.2	33.7	43.5	25.9	54.4	49.8	25.0	24.1	1.7	1.7	1.6	1.3	1.6	1.6	1.6	1.9	1.5	1.7	1.5	1.8	1.8	1.5	1.4	8
38.1	20.1	42.9	41.6	31.7	42.6	43.4	41.6	29.7	26.3	1.6	1.7	1.5	1.7	1.7	1.7	1.4	1.7	1.6	1.5	1.8	1.7	1.7	1.5	1.4	9
41.1	27.0	39.1	32.2	29.2	42.1	37.4	39.0	30.0	26.4	1.5	1.5	1.4	1.6	1.5	1.8	1.4	1.6	1.5	1.4	1.7	1.6	1.6	1.5	1.4	10
38.5	39.1	52.1	43.4	32.9	39.0	51.4	48.4	25.7	26.7	1.5	1.6	1.5	1.5	1.6	1.6	1.7	1.8	1.6	1.5	1.6	1.7	1.8	1.5	1.4	11
39.4	27.0	48.7	42.3	39.0	30.3	49.9	46.5	32.2	25.7	1.6	1.6	1.5	1.4	1.6	1.8	1.4	1.8	1.6	1.6	1.5	1.8	1.8	1.6	1.4	12
32.8	19.0	45.1	47.3	32.4	25.8	45.6	41.3	35.3	25.2	1.5	1.5	1.4	1.4	1.5	1.6	1.3	1.7	1.6	1.5	1.4	1.7	1.6	1.6	1.4	13
20.9	13.8	35.4	30.0	25.4	17.3	29.1	34.1	20.6	15.2	1.3	1.4	1.5	.....	1.4	1.4	1.2	1.5	1.4	1.4	1.3	1.4	1.5	1.3	1.2	14
7.1	9.6	34.2	30.0	27.0	9.8	30.0	25.3	37.0	19.7	1.4	1.4	.....	.....	1.4	1.1	1.2	1.5	1.4	1.4	1.2	1.3	1.4	1.5	1.3	15
50.0	14.9	38.5	25.1	28.1	20.4	33.3	38.7	23.0	17.4	1.5	1.6	.....	.....	1.5	1.5	1.3	1.6	1.3	1.4	1.4	1.4	1.5	1.5	1.3	16
29.6	13.4	37.2	33.7	30.1	14.2	8.2	25.3	23.3	20.6	1.4	1.5	.....	.....	1.4	1.5	1.2	1.6	1.5	1.5	1.3	1.1	1.5	1.5	1.3	17
47.4	14.3	31.1	36.7	20.0	.....	.....	33.3	28.0	20.1	1.5	1.5	.....	.....	1.6	1.9	1.3	1.5	1.5	1.3	.....	1.0	2.0	1.5	1.3	18
43.8	33.1	37.5	36.9	20.9	9.7	18.8	43.5	32.2	19.0	1.4	1.5	.....	.....	1.3	2.0	1.6	1.6	1.5	1.4	1.2	1.2	1.4	1.5	1.3	19
24.1	20.9	42.5	33.8	21.0	19.2	35.0	36.4	29.2	19.7	1.5	1.6	1.3	.....	1.5	1.5	1.3	1.6	1.5	1.3	1.4	1.5	1.5	1.5	1.3	20
35.7	31.9	39.8	52.0	28.2	39.8	64.7	36.0	38.0	27.6	1.6	1.6	1.5	.....	1.6	1.7	1.5	1.6	1.7	1.4	1.6	2.1	1.7	1.6	1.4	21
32.3	26.2	53.9	41.9	34.8	29.8	55.7	47.3	24.6	26.4	1.7	1.8	1.4	.....	1.6	1.6	1.4	1.9	1.7	1.5	1.6	1.9	1.7	1.5	1.4	22
26.8	26.5	48.7	34.0	35.6	29.3	49.7	44.9	29.4	22.7	1.5	1.6	1.4	.....	1.5	1.6	1.4	1.7	1.5	1.5	1.5	1.8	1.7	1.5	1.3	23
24.5	25.4	46.6	34.4	33.9	35.5	49.6	44.3	25.0	20.3	1.5	1.6	1.4	.....	1.6	1.6	1.4	1.7	1.5	1.5	1.8	1.8	1.7	1.6	1.3	24
26.2	28.1	44.7	30.4	33.0	29.3	46.1	41.8	26.0	19.7	1.5	1.5	1.5	1.8	1.8	1.5	1.4	1.7	1.4	1.5	1.5	1.7	1.6	1.6	1.3	25
21.0	23.3	43.9	30.8	27.5	25.6	40.3	40.9	26.2	21.7	1.5	1.6	1.4	.....	1.6	1.4	1.3	1.7	1.4	1.4	1.4	1.6	1.7	1.6	1.3	26
22.0	14.9	57.0	36.0	41.3	17.7	51.0	41.1	39.7	23.3	1.8	1.8	1.3	.....	1.6	1.5	1.3	1.9	1.5	1.7	1.4	1.8	1.6	1.6	1.4	27
25.7	18.2	57.4	35.6	44.3	26.5	56.0	47.8	28.5	26.0	1.7	1.7	1.5	.....	1.6	1.6	1.4	1.9	1.5	1.7	1.5	1.9	1.8	1.5	1.4	28
30.3	30.8	46.7	26.2	42.1	22.6	48.3	41.6	25.3	18.9	1.6	1.6	1.5	.....	1.3	1.4	1.5	1.7	1.4	1.6	1.4	1.7	1.6	1.5	1.3	29
38.7	34.3	52.2	37.3	40.0	26.0	53.9	47.6	26.0	26.0	1.6	1.6	1.5	1.3	1.6	1.6	1.6	1.8	1.5	1.6	1.5	1.8	1.7	1.5	1.4	30
....	.....	59.6	12.5	48.5	26.5	60.7	57.8	37.0	18.5	1.8	1.8	1.7	.....	1.5	1.0	1.0	2.1	1.2	1.9	1.5	2.1	2.0	1.9	1.4	31
12.5	.....	53.6	34.3	45.5	23.9	54.0	50.5	17.2	21.1	1.7	1.7	1.5	.....	1.9	1.4	.....	1.8	1.5	1.7	1.4	1.8	1.8	1.3	1.3	32
20.0	14.3	49.6	34.6	49.2	26.2	57.8	55.6	24.2	19.8	1.7	1.8	1.6	.....	1.7	1.3	1.2	1.9	1.5	1.8	1.5	1.9	1.9	1.9	1.3	33
41.5	42.9	50.0	32.7	45.0	27.4	57.8	53.4	13.6	22.6	1.7	1.7	1.6	.....	1.7	1.9	1.8	1.8	1.5	1.7	1.5	1.9	1.8	1.2	1.4	34
27.8	26.3	39.3	36.6	28.6	20.8	50.0	37.9	62.5	16.6	1.5	1.5	1.3	.....	1.0	1.5	1.4	1.6	1.5	1.4	1.7	1.8	1.7	1.7	1.3	35
39.0	26.7	45.8	41.5	33.2	32.8	49.7	35.7	23.2	26.1	1.6	1.6	1.5	.....	1.7	1.6	1.5	1.8	1.6	1.5	1.5	1.8	1.6	1.4	1.4	36
(*)	.....	.....	(*)	(*)	.....	.....	.....	(*)	.....	1.4	1.7	.....	.....	.....	(*)	.....	.....	(*)	(*)	.....	.....	.....	(*)	1.0	37
30.5	17.2	37.5	40.9	32.2	37.5	44.3	40.3	28.6	23.7	1.5	1.6	1.5	1.7	1.6	1.5	1.2	1.6	1.6	1.5	1.5	1.7	1.6	1.5	1.4	38
40.5	19.7	47.7	41.4	36.3	28.6	40.8	40.4	28.2	27.2	1.5	1.6	1.5	.....	1.5	1.6	1.5	1.8	1.6	1.6	1.6	1.6	1.6	1.5	1.4	39
36.6	30.5	44.8	41.0	28.2	42.5	38.9	43.9	30.3	24.9	1.6	1.7	1.5	1.7	1.7	1.7	1.5	1.7	1.6	1.4	1.8	1.6	1.7	1.5	1.4	40
41.7	34.3	42.1	36.9	29.1	43.2	45.8	42.5	29.4	30.9	1.7	1.8	1.5	1.8	1.9	1.7	1.5	1.7	1.6	1.5	1.9	1.6	1.7	1.6	1.5	41
40.5	17.9	43.0	44.6	28.5	43.6	43.0	40.1	28.7	26.5	1.6	1.7	1.4	1.7	1.8	1.8	1.3	1.8	1.6	1.4	1.8	1.8	1.8	1.6	1.5	42
38.6	18.0	41.0	45.3	31.5	47.3	45.6	49.1	34.5	27.3	1.6	1.7	1.5	1.7	1.9	1.7	1.4	1.7	1.7	1.6	1.9	1.8	1.9	1.5	1.5	43
30.2	25.7	35.2	23.7	29.0	33.6	35.8	36.2	28.0	24.5	1.4	1.5	1.4	1.5	1.4	1.5	1.5	1.5	1.4	1.4	1.6	1.5	1.5	1.4	1.4	44
36.9	25.0	38.4	33.3	29.3	38.0	38.0	39.8	31.4	22.7	1.4	1.5	1.3	1.5	1.5	1.8	1.3	1.6	1.5	1.4	1.6	1.6	1.6	1.6	1.4	45
25.4	38.8	40.4	35.1	28.4	45.8	41.0	39.4	30.0	28.9	1.6	1.7	1.6	1.7	1.7	1.4	1.6	1.7	1.6	1.5	1.8	1.6	1.6	1.5	1.5	46
57.1	15.3	44.7	34.8	30.3	46.8	38.7	44.8	30.0	29.2	1.5	1.5	1.5	1.5	1.6	2.1	1.3	1.7	1.5	1.5	1.9	1.6	1.7	1.5	1.5	47
49.0	42.8	48.1	49.6	36.8	34.6	52.2	45.6	36.2	28.4	1.5	1.5	1.4	1.4	1.6	1.8	1.7	1.7	1.7	1.5	1.5	1.7	1.7	1.5	1.4	48
39.9	53.8	49.2	35.1	23.6	40.7	30.0	35.0	18.2	25.5	1.5	1.5	1.4	1.5	1.5	1.6	2.0	1.8	1.6	1.4	1.7	1.5	1.6	1.4	1.4	49
40.9	31.7	55.6	37.5	39.3	38.7	54.0	51.1	31.5	30.1	1.6	1.7	1.6	1.6	1.6	1.6	1.4	1.9	1.6	1.6	1.6	1.8	1.8	2.0	1.4	50
35.3	19.9	52.8	42.0	29.8	39.7	49.5	48.5	20.9	24.6	1.5	1.6	1.5	1.5	1.6	1.6	1.4	1.8	1.6	1.5	1.7	1.7	1.7	1.4	1.4	51
7.1	10.8	53.3	38.9	38.8	24.7	52.9	47.5	34.7	22.1	1.6	1.6	1.4	.....	1.7	1.1	1.1	2.0	1.5	1.6	1.4	1.8	1.8	1.8	1.4	52
33.1	22.3	44.2	31.0	36.6	29.8	41.1	43.7	28.6	24.0	1.5	1.6	1.5	.....	1.5	1.5	1.4	1.6	1.4	1.6	1.4	1.7	1.7	1.5	1.3	53
....	.....	52.9	35.2	41.0	25.5	67.7	47.7	48.0	26.9	1.6	1.7	1.6	.....	2.0	1.0	1.0	1.7	1.3	1.6	1.6	2.2	1.9	1.9	1.4	54
39.6	29.9	54.5	43.7	43.4	35.9	55.8	51.3	37.1	27.9	1.6	1.7	1.6	.....	1.7	1.8	1.4	1.9	1.7	1.7	1.6	1.8	1.9	1.6	1.4	55
43.8	31.5	50.5	41.5	33.7	38.9	26.7	42.2	38.2	28.7	1.6	1.6	1.6	1.4	1.6	1.9	1.5	2.0	1.6	1.6	1.8	1.3	1.6	1.5	1.5	56
30.0	16.6	45.6	46.4	29.6	17.5	48.4	27.1	20.8	28.1	1.5	1.5	1.4	1.4	1.0	1.7	1.2	1.6	1.6	1.5	1.3	1.6	1.4	1.3	1.5	57
50.4	34.7	48.3	44.8	37.1	28.5	47.0	45.3	25.0	21.6	1.6	1.7	1.5	.....	1.6	2.0	1.5	1.8	1.7	1.6	1.5	1.7	1.7	1.6	1.3	58
....	.....	49.7	33.3	42.9	21.9	61.1	52.8	16.1	28.2	1.6	1.7	1.3	.....	1.3	1.0	.....	1.8	1.4	1.7	1.4	1.9	1.9	1.0	1.4	59
31.0	20.8	46.4	48.0	33.4	30.4	47.4	39.6	35.8	25.5	1.5	1.5	1.4	.....	1.6	1.5	1.3	1.7	1.7	1.5	1.4	1.8	1.6	1.6	1.4	60
32.7	26.5	48.0	45.6	35.4	31.5	46.7	45.1	32.4	24.7	1.5	1.5	1.4	.....	1.6	1.5	1.4	1.7	1.6	1.5	1.5	1.7	1.7	1.5	1.4	61
33.3	17.8	42.6	47.5	30.2	21.3	40.3	36.5	36.8	25.2	1.4	1.5	1.3	1.4	1.3	1.7	1.3	1.6	1.6	1.5	1.3	1.7	1.6	1.7	1.4	62

Table 29.—HIRED WORKERS—COMMERCIAL AND OTHER FARMS REPORTING AND NUMBER, WITH PERCENT OF FARMS

[Data are based on reports for only a sample

	Region, division, and State	Number of farms reporting hired workers								Number of hired workers						Percent of farms in each group reporting any hired workers				
		Total (regular and seasonal)			Regular		Seasonal			Total (regular and seasonal)			Seasonal			All farms	Commercial farms, by type of farm			
		All farms	Commercial farms	Other farms	Commercial farms	Other farms	All farms	Commercial farms	Other farms	All farms	Commercial farms	Other farms	All farms	Commercial farms	Other farms		Commercial, total	Cash-grain	Cotton	Other field-crop
1	U.S.	703,134	630,889	72,245	472,046	31,995	271,340	227,301	44,039	1,555,269	1,439,307	115,962	540,751	477,818	62,933	13.1	17.0	15.1	10.1	12.3
2	The North	315,738	301,002	14,736	238,971	8,872	92,456	85,928	6,528	509,385	483,515	25,870	133,131	124,313	8,818	13.9	17.0	12.8	13.0	25.5
3	The South	293,273	242,706	50,567	166,351	19,961	140,553	107,182	33,371	749,412	670,753	78,659	295,771	247,534	48,237	11.1	15.1	20.8	9.4	10.8
4	The West	94,123	87,181	6,942	66,724	3,162	38,331	34,191	4,140	296,472	285,039	11,433	111,849	105,971	5,878	20.4	27.0	22.4	48.3	31.8
	Geo. Div.																			
5	N.E.	21,241	19,155	2,086	16,098	1,375	6,512	5,712	800	48,762	44,587	4,175	11,690	10,512	1,178	20.6	32.4	15.0	.....	31.2
6	M.A.	63,651	59,570	4,081	50,617	2,849	16,561	15,077	1,484	123,133	115,430	7,703	27,039	25,032	2,007	21.5	30.7	14.8	.....	40.2
7	E.N.C.	116,225	110,979	5,246	87,923	2,950	32,968	30,490	2,478	174,349	165,738	8,611	45,198	41,756	3,442	13.1	16.5	15.8	4.0	12.2
8	W.N.C.	114,621	111,298	3,323	84,333	1,698	36,415	34,649	1,766	163,141	157,760	5,381	49,204	47,013	2,191	11.7	13.1	10.8	13.1	26.0
9	S.A.	119,928	96,524	23,404	66,644	9,716	57,193	42,194	14,999	312,771	277,168	35,603	124,278	102,816	21,462	12.5	17.2	24.5	9.0	11.4
10	E.S.C.	80,820	64,691	16,129	41,110	5,803	42,090	30,945	11,145	183,816	158,977	24,839	76,742	60,941	15,801	8.9	11.8	18.7	5.6	9.0
11	W.S.C.	92,525	81,491	11,034	58,597	4,442	41,270	34,043	7,227	252,825	234,608	18,217	94,751	83,777	10,974	11.9	16.2	20.3	13.5	15.0
12	Mt.	38,077	35,982	2,095	28,781	990	13,596	12,360	1,236	90,298	86,590	3,708	26,250	24,463	1,787	19.6	24.1	16.9	57.5	23.9
13	Pac.	56,046	51,199	4,847	37,943	2,172	24,735	21,831	2,904	206,174	198,449	7,725	85,599	81,508	4,091	21.0	29.6	34.2	41.7	48.6
	N.E.																			
14	Maine	4,234	3,858	376	3,164	235	1,493	1,350	143	9,158	8,525	633	3,214	2,989	225	13.9	24.4	5.6	.....	32.1
15	N.H.	2,329	1,953	376	1,681	251	694	543	151	4,886	4,213	673	1,114	854	260	17.4	30.6	100.0	.....	19.5
16	Vt.	4,966	4,717	249	3,805	114	1,622	1,482	140	8,233	7,836	397	2,389	2,159	230	26.1	36.1	.....	.....	55.0
17	Mass.	5,102	4,499	603	3,813	403	1,550	1,319	231	13,532	11,957	1,575	2,813	2,505	308	23.0	34.2	.....	.....	19.7
18	R.I.	690	604	86	544	56	174	144	30	1,646	1,521	125	292	262	30	26.5	38.1	.....	.....	46.1
19	Conn.	3,920	3,524	396	3,091	316	979	874	105	11,307	10,535	772	1,868	1,743	125	25.1	38.5	100.0	.....	34.0
	M.A.																			
20	N.Y.	29,024	27,614	1,410	23,808	1,040	6,934	6,507	427	52,746	50,212	2,534	11,202	10,619	583	23.3	31.4	13.9	.....	46.2
21	N.J.	8,789	8,193	596	6,892	431	2,649	2,446	203	23,213	22,056	1,157	5,437	5,147	290	35.5	45.4	34.3	.....	48.0
22	Pa.	25,838	23,763	2,075	19,917	1,378	6,978	6,124	854	47,174	43,162	4,012	10,400	9,266	1,134	17.6	26.9	13.7	.....	31.8
	E.N.C.																			
23	Ohio	21,874	20,096	1,778	15,122	983	7,448	6,600	848	35,545	32,908	2,637	10,356	9,287	1,069	11.0	14.9	9.3	.....	9.2
24	Ind.	17,813	17,023	790	12,590	370	6,262	5,825	437	27,438	26,223	1,215	8,440	7,901	539	10.7	13.8	14.6	.....	8.3
25	Ill.	34,586	33,678	908	26,921	467	9,289	8,805	484	49,855	48,228	1,627	12,208	11,624	584	17.7	20.9	21.1	4.0	14.4
26	Mich.	14,686	13,512	1,174	10,686	704	4,460	3,952	508	24,185	22,023	2,162	7,164	6,215	949	9.4	12.6	6.4	.....	14.5
27	Wis.	27,266	26,670	596	22,604	426	5,509	5,308	201	37,326	36,356	970	7,030	6,729	301	16.2	18.3	10.0	.....	20.1
	W.N.C.																			
28	Minn.	22,127	21,730	397	17,512	247	5,663	5,487	176	30,786	29,984	802	7,873	7,647	226	12.4	13.8	10.0	.....	30.6
29	Iowa	30,845	30,463	382	24,225	262	8,102	7,970	132	40,130	39,393	737	10,117	9,974	143	15.2	16.2	12.1	.....	27.4
30	Mo.	20,998	19,276	1,722	12,737	716	9,336	8,275	1,061	33,953	31,466	2,487	13,348	12,012	1,336	9.1	11.7	14.5	13.1	7.5
31	N.Dak.	7,906	7,848	58	6,362	37	2,191	2,158	33	11,729	11,559	170	3,168	3,121	47	12.1	12.5	11.5	.....	31.6
32	S.Dak.	8,492	8,372	120	6,549	72	2,506	2,458	48	11,576	11,379	197	3,201	3,150	51	12.8	13.3	11.6	.....	26.5
33	Nebr.	11,841	11,726	115	8,834	65	3,621	3,571	50	16,636	16,471	165	4,615	4,560	55	11.0	11.7	8.8	.....	26.9
34	Kans.	12,412	11,883	529	8,114	299	4,996	4,730	266	18,331	17,508	823	6,882	6,549	333	9.4	10.6	10.0	.....	37.1
	S.A.																			
35	Del.	1,768	1,667	101	1,385	66	491	451	40	3,933	3,795	138	848	803	45	23.7	30.0	20.1	.....	50.0
36	Md.	10,026	9,064	962	7,653	632	2,932	2,501	431	21,251	19,573	1,678	4,575	3,990	585	27.7	38.3	29.9	.....	29.0
37	D.C.[1]	1	.....	1	.....	1	.....	.....	.....	34	.....	34	.....	.....	.....	3.6	.....	.....	.....	.....
38	Va.	20,764	16,763	4,001	12,795	1,623	8,930	6,367	2,563	44,731	39,124	5,607	13,799	10,545	3,254	13.8	21.5	28.5	1.6	10.6
39	W.Va.	7,055	4,655	2,400	3,276	798	3,719	2,001	1,718	12,574	9,415	3,159	5,039	2,915	2,124	8.7	19.9	19.6	.....	5.7
40	N.C.	27,459	22,432	5,027	13,019	1,727	15,247	11,688	3,559	53,773	45,929	7,844	27,179	21,929	5,250	9.5	11.6	19.4	6.6	9.7
41	S.C.	16,411	12,182	4,229	8,771	2,110	7,619	5,211	2,408	45,268	38,669	6,599	16,908	13,338	3,570	11.8	14.5	27.9	9.9	9.9
42	Ga.	25,269	20,580	4,689	13,605	2,011	12,137	9,220	2,917	64,385	57,344	7,041	24,603	20,403	4,200	12.8	16.8	23.9	9.4	15.7
43	Fla.	11,176	9,181	1,995	6,140	749	6,118	4,755	1,363	66,856	63,319	3,537	31,327	28,893	2,434	19.7	30.6	24.0	8.6	20.4
	E.S.C.																			
44	Ky.	24,692	21,290	3,402	13,185	1,070	12,708	10,213	2,495	44,137	39,086	5,051	18,765	15,453	3,312	11.3	15.8	22.6	12.4	9.0
45	Tenn.	24,088	19,463	4,625	12,298	1,577	12,716	9,463	3,253	46,467	39,495	6,972	20,792	16,307	4,485	10.4	14.1	15.2	7.2	7.5
46	Ala.	17,492	13,170	4,322	8,754	1,625	8,756	5,849	2,907	37,904	31,824	6,080	15,072	11,177	3,895	8.3	11.1	16.0	6.3	12.3
47	Miss.	14,548	10,768	3,780	6,873	1,531	7,910	5,420	2,490	55,308	48,572	6,736	22,113	18,004	4,109	5.8	6.9	20.6	4.5	8.1
	W.S.C.																			
48	Ark.	13,790	11,968	1,822	8,049	712	6,641	5,436	1,205	43,234	40,259	2,975	15,351	13,512	1,839	7.6	10.6	37.0	9.0	2.0
49	La.	11,916	9,524	2,392	6,107	832	6,534	4,816	1,718	42,265	37,930	4,335	15,944	13,000	2,944	9.6	13.5	34.9	5.3	25.2
50	Okla.	11,626	10,157	1,469	6,459	524	5,585	4,582	1,003	18,810	16,550	2,260	8,180	6,794	1,386	8.2	10.9	9.9	8.1	7.5
51	Tex.	55,193	49,842	5,351	37,982	2,374	22,510	19,209	3,301	148,516	139,869	8,647	55,276	50,471	4,805	16.7	22.0	25.0	20.6	10.8
	Mt.																			
52	Mont.	6,357	6,191	166	5,271	68	1,726	1,610	116	12,575	12,222	353	2,957	2,795	162	18.1	20.6	16.9	.....	18.3
53	Idaho	6,534	6,366	168	4,781	68	2,444	2,339	105	12,424	12,137	287	4,249	4,069	180	16.2	19.7	17.5	.....	20.6
54	Wyo.	3,177	3,055	122	2,635	77	916	866	50	7,345	7,100	245	1,501	1,431	70	25.2	29.0	16.6	.....	33.6
55	Colo.	9,610	9,232	378	7,418	173	3,371	3,144	227	19,221	18,580	641	5,691	5,414	277	21.1	25.3	16.8	.....	39.5
56	N.Mex.	4,585	4,088	497	3,379	186	1,704	1,372	332	12,032	11,235	797	3,067	2,577	490	19.5	29.1	12.1	54.9	10.3
57	Ariz.	3,435	3,024	411	2,449	265	1,503	1,311	192	16,247	15,395	852	5,623	5,287	336	33.0	44.8	36.7	63.1	87.5
58	Utah	3,457	3,190	267	2,153	97	1,629	1,456	173	7,420	7,007	413	2,670	2,439	231	14.3	18.6	12.7	.....	11.5
59	Nev.	922	836	86	695	56	303	262	41	3,034	2,914	120	492	451	41	29.6	36.0	12.1	.....	50.0
	Pac.																			
60	Wash.	10,236	9,344	892	6,928	387	4,435	3,889	546	23,402	22,123	1,279	8,867	8,163	704	14.7	23.7	32.0	.....	53.2
61	Oreg.	8,140	7,531	609	5,515	232	3,556	3,162	394	19,797	18,790	1,007	8,291	7,692	599	13.6	21.9	29.1	.....	41.1
62	Calif.	37,670	34,324	3,346	25,500	1,553	16,744	14,780	1,964	162,975	157,536	5,439	68,441	65,653	2,788	27.5	34.6	39.8	41.7	53.7

[1] Data for the District of Columbia not included in totals.

REPORTING IN EACH TYPE-OF-FARM GROUP, BY DIVISIONS AND STATES: 1950

of farms. See text. Base data in Volume I]

Percent of farms in each group reporting any hired workers—Continued											Percent of hired workers in each group represented by seasonal workers														
Commercial farms, by type of farm—Continued											Commercial farms, by type of farm														
					General—															General—					
Vegetable	Fruit-and-nut	Dairy	Poultry	Livestock other than dairy and poultry	Primarily crop	Primarily livestock	Crop and livestock	Miscellaneous	Other farms	All farms	Commercial, total	Cash-grain	Cotton	Other field-crop	Vegetable	Fruit-and-nut	Dairy	Poultry	Livestock other than dairy and poultry	Primarily crop	Primarily livestock	Crop and livestock	Miscellaneous	Other farms	
27.6	34.8	22.3	14.9	20.5	21.0	11.1	14.6	29.0	4.3	34.8	33.2	33.0	35.5	43.9	48.2	39.0	20.5	33.5	29.6	38.5	34.1	37.0	25.5	54.3	1
24.1	33.5	21.0	14.7	17.6	14.7	10.5	12.6	32.2	3.0	26.1	25.7	29.8	34.3	33.2	30.2	26.6	19.6	29.5	26.6	27.3	31.0	31.0	24.4	34.1	2
25.1	37.6	29.4	13.4	24.6	20.7	14.1	16.8	25.9	4.9	39.5	36.9	34.5	35.5	44.2	54.1	36.1	21.9	36.6	36.1	39.4	41.1	41.4	27.6	61.3	3
38.7	34.1	21.6	18.4	29.8	28.0	10.7	19.7	29.4	5.0	37.7	37.2	38.5	35.4	52.3	48.9	44.4	22.9	39.5	22.6	40.1	42.4	37.9	23.4	51.4	4
24.5	28.8	38.8	24.3	29.9	11.5	26.0	27.1	30.7	4.7	24.0	23.6	50.0	.....	32.3	21.3	25.7	20.2	24.9	16.9	24.0	23.9	22.1	22.8	28.2	5
32.1	42.9	34.5	21.2	25.5	25.4	23.9	27.7	34.6	4.0	22.0	21.7	35.9	.....	34.2	26.2	27.7	17.1	29.9	22.4	20.0	23.1	24.9	19.9	26.1	6
16.8	30.2	17.0	8.3	20.0	11.0	10.9	12.7	33.0	2.5	25.9	25.2	27.1	50.0	27.8	35.4	23.3	19.7	31.2	25.5	38.3	30.9	33.5	26.7	40.0	7
19.4	18.9	11.5	8.0	16.2	13.0	8.6	10.8	27.0	2.5	30.2	29.8	31.9	34.2	41.9	52.3	47.7	27.0	35.1	27.7	28.3	34.2	31.4	30.9	40.7	8
28.2	40.4	42.5	15.7	29.2	26.0	18.4	25.3	28.3	5.9	39.7	37.1	33.1	36.5	47.7	55.2	28.2	16.7	33.5	32.6	39.8	36.1	36.4	27.1	60.3	9
16.9	19.2	24.2	11.8	26.2	16.2	16.2	15.8	20.2	4.4	41.7	38.3	37.0	37.4	50.7	63.9	31.8	26.4	44.6	37.8	40.8	42.3	43.3	29.2	63.6	10
22.9	38.2	20.8	9.3	21.0	16.2	7.9	11.8	28.4	4.0	37.5	35.7	34.4	34.4	21.4	48.2	52.3	29.6	44.1	37.1	37.0	51.4	47.3	27.4	60.2	11
27.7	25.7	17.8	15.1	31.0	23.5	12.0	19.2	28.1	4.6	29.1	28.3	33.5	28.9	40.4	35.0	32.9	32.2	43.3	21.6	35.4	48.3	34.1	18.4	48.2	12
41.8	34.6	23.8	19.2	26.8	32.8	8.6	20.8	29.7	5.2	41.5	41.1	41.5	40.1	56.0	50.8	44.7	19.9	38.7	25.1	42.1	32.0	42.9	24.3	53.0	13
20.9	21.3	25.9	21.1	21.8	6.6	27.2	15.4	12.8	2.6	35.1	35.1	50.0	.....	45.1	28.1	42.0	21.2	27.6	12.5	21.6	25.6	16.3	47.1	35.5	14
28.6	35.6	34.1	26.3	28.2	9.8	20.0	28.4	39.7	5.4	22.8	20.3	100.0	.....	25.3	41.7	26.9	19.7	18.5	11.6	.....	16.7	9.8	22.9	38.6	15
....	50.0	38.0	21.8	26.9	8.8	16.7	33.1	35.3	4.2	29.0	27.6	.....	.....	15.2	.....	19.4	26.8	11.9	34.5	83.3	.....	52.1	46.7	57.9	16
28.8	25.6	46.5	25.5	31.9	19.3	18.0	46.2	39.7	6.7	20.8	21.0	.....	.....	35.5	16.9	20.0	16.1	28.8	12.7	17.2	34.8	15.1	20.8	19.6	17
21.1	57.1	49.6	24.8	46.7	.....	100.0	.....	39.2	8.4	17.7	17.2	.....	.....	14.5	20.0	12.5	12.2	12.4	6.2	.....	75.0	.....	30.5	24.0	18
21.2	38.7	50.8	24.9	41.8	19.4	37.5	67.4	39.8	6.2	16.5	16.5	.....	.....	15.1	22.6	21.3	15.1	26.9	17.3	11.1	13.0	29.1	11.4	16.2	19
24.5	38.2	35.3	19.9	20.2	20.3	24.7	24.8	33.8	3.8	21.2	21.1	38.9	.....	28.3	21.0	32.6	17.5	29.8	20.8	25.5	16.8	23.1	23.4	23.0	20
43.8	48.6	65.4	33.3	43.6	51.2	52.9	30.3	49.9	8.9	23.4	23.3	27.3	.....	50.7	30.3	31.9	10.8	30.8	15.0	17.3	28.6	20.5	17.4	25.1	21
26.2	51.6	30.6	16.7	26.6	24.0	23.1	29.1	28.8	3.6	22.0	21.5	35.6	.....	31.5	19.6	17.2	18.4	29.3	24.6	17.6	24.4	26.1	19.6	28.3	22
20.0	37.5	17.4	9.7	18.5	8.7	10.8	11.8	40.8	2.8	29.1	28.2	33.8	.....	34.1	34.7	28.0	23.6	24.2	28.3	26.5	34.7	36.2	23.5	40.5	23
13.5	34.1	11.9	8.2	16.9	20.3	8.9	10.9	20.7	1.8	30.8	30.1	30.6	.....	20.5	38.1	28.6	28.1	42.4	28.0	40.8	40.8	36.6	25.7	44.4	24
22.2	45.6	21.9	6.4	24.2	14.1	11.7	15.8	38.3	2.6	24.5	24.1	24.2	50.0	33.3	37.3	23.5	18.5	32.1	22.5	51.8	26.7	32.3	23.8	35.9	25
13.7	26.8	13.5	6.9	16.2	8.6	8.8	10.6	28.2	2.4	29.6	28.2	35.7	.....	37.6	43.9	23.0	22.1	38.8	31.1	36.7	21.3	31.4	34.6	43.9	26
15.6	18.0	18.3	10.8	21.7	9.4	18.3	15.0	31.9	2.6	18.8	18.5	26.9	.....	23.3	14.2	7.0	17.2	18.3	20.9	30.4	21.9	23.5	30.6	31.0	27
16.9	15.9	12.8	11.8	18.2	10.6	12.8	13.8	22.4	1.8	25.6	25.5	24.1	.....	46.2	49.7	58.3	23.2	26.0	23.6	45.3	24.3	26.4	26.4	28.2	28
24.8	11.5	17.1	8.0	18.4	9.0	8.8	12.8	42.4	2.5	25.2	25.3	29.2	.....	8.0	51.7	57.1	18.3	41.3	23.5	11.6	32.8	27.1	39.1	19.4	29
19.9	18.6	8.8	7.4	13.1	14.8	6.4	10.8	18.7	2.6	39.3	38.2	35.8	34.2	63.6	52.9	46.0	37.1	43.8	39.2	22.7	60.2	38.6	22.7	53.7	30
....	.....	10.1	7.5	17.5	30.5	7.1	10.8	24.7	2.2	27.0	27.0	27.6	.....	46.9	.....	.....	26.9	64.5	21.5	18.3	16.8	24.1	8.3	27.6	31
12.5	.....	11.4	5.0	15.7	12.2	6.3	9.8	35.5	3.3	27.7	27.7	31.5	.....	15.2	100.0	.....	26.6	19.5	24.6	41.7	48.9	34.0	41.6	25.9	32
13.3	21.4	7.3	3.5	15.9	12.4	5.1	8.4	30.1	1.6	27.7	27.7	34.7	.....	18.1	40.0	37.5	18.3	30.6	24.8	30.5	36.2	32.8	21.4	33.3	33
22.0	32.1	10.4	4.9	14.0	10.5	3.8	6.9	30.4	2.8	37.5	37.4	39.1	.....	54.9	58.3	47.8	35.9	41.8	33.9	30.6	46.0	47.1	32.4	40.5	34
26.9	42.1	49.1	23.5	38.7	20.8	20.8	25.5	70.8	5.3	21.6	21.2	25.9	.....	75.0	15.0	.....	16.5	23.1	20.1	14.3	33.3	39.6	19.7	32.6	35
29.2	37.5	54.3	25.2	45.6	30.0	29.9	37.6	46.8	7.7	21.5	20.4	21.1	.....	30.3	25.4	15.6	15.4	27.8	20.3	14.2	22.2	18.2	14.7	34.9	36
....	.....	.....	.....	.....	.....	.....	.....	.....	3.6	.....	.....	.....	.....	.....	.....	.....	.....	.....	.....	.....	.....	.....	.....	.....	37
33.6	55.4	39.3	17.5	33.8	35.3	18.5	22.8	29.4	5.5	30.8	27.0	31.5	50.0	36.7	40.5	14.1	15.6	33.3	25.8	40.8	38.8	39.9	22.5	58.0	38
9.9	67.1	26.1	13.0	21.2	20.5	11.4	17.4	21.8	4.1	40.1	31.0	15.5	.....	31.7	17.6	8.3	20.0	45.8	37.5	38.9	55.7	37.2	49.5	67.2	39
15.7	32.5	34.8	10.9	23.5	21.1	15.3	19.2	20.0	5.3	50.5	47.7	39.8	49.2	54.3	33.3	39.7	24.2	52.1	43.8	47.4	49.6	50.8	39.4	66.9	40
21.2	45.7	54.4	23.1	34.5	29.1	29.6	36.2	32.9	7.7	37.4	34.5	42.9	34.8	47.6	31.1	33.3	15.8	29.2	27.6	40.1	9.5	29.5	35.4	54.1	41
15.7	54.4	46.7	8.9	30.2	25.7	21.5	28.0	23.9	6.2	38.2	35.6	25.1	34.6	47.5	48.1	17.5	19.1	38.3	32.4	32.8	41.1	31.8	29.7	59.7	42
38.7	36.3	62.9	21.0	27.6	27.2	21.6	20.6	47.6	7.4	46.9	45.6	37.7	45.9	45.6	62.1	34.0	7.1	31.7	47.2	66.3	53.2	57.6	21.4	68.8	43
20.9	15.2	26.0	11.2	28.9	19.4	13.6	16.7	29.6	4.1	42.5	39.5	24.7	16.2	51.9	21.7	12.2	30.3	36.0	36.8	39.7	42.0	43.3	14.8	65.6	44
23.7	18.4	23.8	14.2	25.6	17.9	18.4	16.3	22.4	5.0	44.7	41.3	33.9	43.6	54.0	72.6	27.2	27.9	32.9	40.6	37.7	47.9	46.0	38.8	64.3	45
14.0	19.8	36.6	13.8	29.5	15.2	24.2	18.5	21.3	4.6	39.8	35.1	34.6	41.0	42.0	49.0	50.9	13.2	47.5	30.8	41.9	30.7	37.2	29.6	64.1	46
14.6	25.5	18.2	7.6	18.4	13.2	9.1	8.8	12.0	4.0	40.0	37.1	43.7	35.0	42.2	65.9	30.7	31.0	71.7	43.1	42.7	25.8	47.9	34.9	61.0	47
7.9	20.6	9.6	7.6	11.7	19.7	5.8	8.4	17.8	2.6	35.5	33.6	32.1	29.8	.....	65.8	49.8	43.5	57.8	43.1	31.3	64.0	56.4	23.9	61.8	48
24.2	45.6	27.7	9.8	23.1	8.8	22.9	16.4	31.0	4.5	37.7	34.3	33.8	36.4	16.8	71.2	79.6	25.7	60.2	38.1	32.2	46.8	38.7	44.5	67.9	49
17.6	15.9	13.3	3.7	14.7	14.2	5.9	7.9	33.2	3.0	43.5	41.1	45.5	37.9	67.7	14.2	30.6	42.3	32.8	41.9	31.9	59.9	45.2	13.8	61.3	50
26.8	52.9	32.7	11.7	26.5	19.5	10.2	15.3	32.7	5.1	37.2	36.1	32.1	36.0	46.1	46.5	34.2	25.6	38.7	35.4	41.5	44.0	46.8	26.0	55.6	51
7.1	10.8	16.4	11.5	25.8	20.3	8.5	19.0	9.7	3.3	23.5	22.9	29.8	.....	26.4	.....	.....	20.7	51.2	20.2	22.9	.....	28.9	10.2	45.9	52
36.7	32.9	11.4	11.5	29.9	22.8	13.6	19.6	22.7	2.1	34.2	33.5	30.5	.....	44.8	45.3	29.9	49.7	28.7	21.5	37.0	56.6	37.5	39.3	62.7	53
....	.....	22.7	13.3	36.5	25.1	10.4	22.3	24.0	5.8	20.4	20.2	34.8	.....	32.5	.....	.....	26.7	4.2	17.1	26.2	16.1	43.4	33.3	28.6	54
21.6	20.2	18.8	14.5	34.5	24.7	12.0	21.0	45.0	4.1	29.6	29.1	36.5	.....	37.9	36.2	36.7	29.1	35.6	24.5	32.8	53.3	31.8	15.4	43.2	55
19.8	17.2	32.2	12.9	28.6	25.4	6.7	19.0	23.5	5.3	25.5	22.9	35.9	20.2	51.4	4.2	39.6	24.7	21.3	24.2	25.7	.....	31.0	4.3	61.5	56
66.7	53.9	45.3	13.9	39.6	47.3	48.4	40.0	33.3	11.2	34.6	34.3	35.9	37.5	11.5	37.0	45.6	24.2	75.5	22.0	41.2	50.0	14.1	20.0	39.4	57
23.2	22.7	16.8	17.4	27.3	17.2	12.3	10.6	24.2	3.8	36.0	34.8	44.1	.....	50.1	28.6	16.7	42.9	38.1	28.2	39.4	64.5	67.8	16.9	55.9	58
100.0	.....	36.4	19.0	42.0	21.5	11.1	36.2	48.4	10.8	16.2	15.5	38.5	.....	50.0	.....	.....	13.9	60.0	12.6	35.0	50.0	31.2	.....	34.2	59
22.1	38.5	16.7	11.3	18.1	27.6	5.5	17.2	23.6	2.9	37.9	36.9	25.6	.....	45.2	59.5	36.7	31.7	37.7	41.4	37.2	26.3	52.9	27.1	55.0	60
25.7	27.0	16.1	13.7	23.6	22.8	7.8	16.7	19.8	2.4	41.9	40.9	29.5	.....	61.9	50.1	58.4	23.9	48.4	22.7	27.4	49.5	36.2	31.0	59.5	61
51.9	34.9	33.1	22.9	32.5	40.0	15.2	30.0	38.8	8.8	42.0	41.7	49.3	40.1	56.9	50.5	44.9	16.4	37.6	22.5	44.2	24.2	43.1	22.7	51.3	62

Table 30.—EXPENDITURES FOR GASOLINE AND OTHER PETROLEUM FUEL AND OIL—AMOUNT EXPENDED ON COMMERCIAL AND OTHER FARMS, WITH PERCENT DISTRIBUTION, BY TYPE OF FARM, BY DIVISIONS AND STATES: 1950

[Data are based on reports for only a sample of farms. See text. Base data in Volume I]

	Region, division, and State	Expenditures for gasoline and other petroleum fuel and oil for farm business (dollars)			Percent distribution of expenditures for gasoline and other petroleum fuel and oil														Average expenditures per farm reporting (dollars)	
					Commercial farms, by type of farm													Other farms		
		All farms	Commercial farms	Other farms	Commercial, total	Cash-grain	Cotton	Other field-crop	Vegetable	Fruit-and-nut	Dairy	Poultry	Livestock other than dairy and poultry	General— Primarily crop	General— Primarily livestock	General— Crop and livestock	Miscellaneous		Commercial farms	Other farms
1	U.S.	1,133,707,955	1,090,767,448	42,940,507	96.2	21.4	8.6	5.2	1.7	2.5	14.5	2.3	25.1	2.5	3.1	8.1	1.2	3.8	424	105
2	The North	658,991,629	641,408,714	17,582,915	97.3	25.1	0.4	1.7	1.0	0.8	19.2	2.3	30.5	0.8	4.6	9.9	0.9	2.7	423	97
3	The South	295,522,303	276,797,807	18,724,496	93.7	12.1	27.6	12.7	1.8	2.1	7.6	2.1	15.0	4.0	1.0	6.0	1.5	6.3	350	108
4	The West	179,194,023	172,560,927	6,633,096	96.3	23.2	7.0	5.5	4.2	9.6	8.7	2.8	21.9	6.1	0.8	4.9	1.6	3.7	645	122
	Geo. Div.																			
5	N.E.	18,630,118	17,395,298	1,234,820	93.4	0.1	.....	19.7	2.9	2.5	43.5	12.3	3.0	0.6	0.6	1.2	7.0	6.6	377	80
6	M.A.	62,281,654	57,964,604	4,317,050	93.1	2.6	.....	4.2	5.0	3.5	52.1	8.7	4.4	1.8	2.4	4.8	3.5	6.9	355	97
7	E.N.C.	227,336,194	219,740,347	7,595,847	96.7	24.8	(1)	1.0	0.9	1.0	27.0	1.7	23.9	0.7	5.1	9.7	0.8	3.3	384	93
8	W.N.C.	350,743,663	346,308,465	4,435,198	98.7	30.7	0.8	0.8	0.2	(1)	7.0	1.0	40.9	0.7	4.9	11.5	0.2	1.3	471	114
9	S.A.	92,626,207	84,402,311	8,223,896	91.1	3.1	7.7	29.0	4.0	5.2	11.7	4.3	10.4	6.2	0.9	5.4	3.2	8.9	299	110
10	E.S.C.	57,853,386	53,145,085	4,708,301	91.9	3.3	29.9	10.0	0.5	0.4	9.6	0.9	20.9	3.4	1.4	10.0	1.5	8.1	267	97
11	W.S.C.	145,042,710	139,250,411	5,792,299	96.0	21.4	39.5	3.3	1.0	0.9	4.3	1.2	15.7	2.8	0.8	4.9	0.5	4.0	451	116
12	Mt.	89,257,225	86,726,686	2,530,539	97.2	29.2	6.1	6.1	1.7	0.6	5.9	1.2	32.6	5.2	1.1	6.9	0.5	2.8	667	151
13	Pac.	89,936,798	85,834,241	4,102,557	95.4	17.3	7.8	5.0	6.7	18.5	11.4	4.5	11.4	6.9	0.5	2.9	2.6	4.6	624	109
	N.E.																			
14	Maine	5,209,824	4,853,257	356,567	93.2	0.3	.....	52.0	2.0	1.8	22.3	7.5	2.1	0.9	0.6	1.8	1.9	6.8	401	74
15	N.H.	1,696,014	1,514,330	181,684	89.3	....	.....	2.3	1.3	4.4	47.1	19.6	2.4	0.5	0.9	1.9	8.9	10.7	306	72
16	Vt.	3,179,805	3,076,354	103,451	96.7	....	.....	2.0	0.1	0.9	85.2	3.2	2.3	0.4	0.2	0.8	1.7	3.3	289	60
17	Mass.	4,287,440	3,955,733	331,707	92.3	....	.....	7.6	5.5	3.7	37.9	19.4	4.6	0.5	0.4	1.1	11.6	7.7	406	96
18	R.I.	709,472	665,411	44,061	93.8	....	.....	14.8	4.3	1.6	32.9	15.4	2.0	.....	0.1	0.2	22.6	6.2	522	109
19	Conn.	3,547,563	3,330,213	217,350	93.9	0.1	.....	12.3	4.0	3.0	44.3	14.8	3.5	0.7	1.0	0.6	9.7	6.1	447	88
	M.A.																			
20	N.Y.	27,663,316	26,117,156	1,546,160	94.4	3.0	.....	4.8	4.9	4.2	59.6	5.7	2.5	1.7	1.0	3.8	3.1	5.6	347	96
21	N.J.	7,615,186	7,218,796	396,390	94.8	1.5	.....	7.0	16.3	5.0	29.9	17.7	4.0	2.9	0.6	1.6	8.4	5.2	477	124
22	Pa.	27,003,152	24,628,652	2,374,500	91.2	2.5	.....	2.8	1.9	2.4	50.7	9.2	6.3	1.6	4.4	6.8	2.4	8.8	338	94
	E.N.C.																			
23	Ohio	40,814,515	38,671,364	2,143,151	94.7	20.2	.....	0.9	1.0	0.8	19.6	2.5	25.4	0.9	8.7	13.3	1.3	5.3	351	90
24	Ind.	41,374,801	40,233,317	1,141,484	97.2	24.1	.....	1.0	0.3	0.4	9.6	2.1	38.4	0.6	7.9	12.5	0.4	2.8	406	89
25	Ill.	72,994,545	71,961,532	1,033,013	98.6	46.1	(1)	0.1	0.7	0.4	7.9	0.7	29.6	0.4	2.7	9.6	0.6	1.4	516	105
26	Mich.	30,064,444	27,790,409	2,274,035	92.4	13.8	.....	2.9	2.1	4.6	38.8	2.3	9.1	1.8	4.8	11.0	1.3	7.6	305	94
27	Wis.	42,087,889	41,083,725	1,004,164	97.6	1.0	.....	1.2	1.0	0.5	75.9	1.7	8.8	0.6	3.6	2.5	0.9	2.4	309	94
	W.N.C.																			
28	Minn.	66,268,394	65,231,607	1,036,787	98.4	21.1	.....	1.4	0.5	(1)	21.1	2.4	25.0	0.7	11.0	14.8	0.5	1.6	448	104
29	Iowa	75,560,728	75,098,302	462,426	99.4	15.4	.....	0.1	0.1	(1)	2.9	0.8	65.6	0.2	4.5	9.7	0.1	0.6	445	108
30	Mo.	32,545,069	31,399,158	1,145,911	96.5	14.6	8.7	0.3	0.3	0.3	10.7	1.7	46.2	1.3	4.2	7.8	0.3	3.5	280	85
31	N.Dak.	44,894,367	44,627,725	266,642	99.4	66.2	.....	2.1	.....	(1)	2.3	0.1	14.9	0.7	1.6	11.5	(1)	0.6	747	209
32	S.Dak.	35,123,848	34,815,174	308,674	99.1	23.5	.....	0.4	(1)	(1)	2.2	0.4	55.9	0.5	3.7	12.6	0.1	0.9	596	217
33	Nebr.	47,475,646	47,126,069	349,577	99.3	35.2	.....	1.3	(1)	(1)	1.8	0.8	44.2	1.3	3.1	11.5	0.1	0.7	519	142
34	Kans.	48,875,611	48,010,430	865,181	98.2	46.4	.....	0.1	0.1	0.1	4.7	0.7	30.7	0.7	3.6	11.2	0.1	1.8	483	142
	S.A.																			
35	Del.	1,820,262	1,766,521	53,741	97.0	9.1	.....	0.1	6.7	0.8	29.1	32.5	4.2	3.7	1.8	7.2	1.9	3.0	446	103
36	Md.	7,976,651	7,520,997	455,654	94.3	5.6	.....	9.8	5.4	1.8	38.2	10.6	8.5	2.4	2.0	7.2	2.9	5.7	411	111
37	D.C.[2]	1,670	1,170	500	70.1	....	.....	....	(*)	.....	.....	(*)	(*)	.....	.....	.....	(*)	29.9	(*)	(*)
38	Va.	11,785,124	10,779,278	1,005,846	91.5	5.6	(1)	21.4	2.4	5.1	19.3	5.4	18.9	3.2	2.1	5.7	2.4	8.5	275	85
39	W.Va.	2,907,143	2,403,163	503,980	82.7	1.7	.....	0.8	0.5	9.0	23.9	8.4	28.4	1.4	3.6	3.0	2.0	17.3	214	63
40	N.C.	25,339,209	22,776,924	2,562,285	89.9	3.6	4.9	55.8	0.6	0.9	6.0	2.3	4.8	4.7	0.5	4.0	1.7	10.1	223	131
41	S.C.	11,564,411	10,135,092	1,429,319	87.6	2.7	23.0	23.3	1.9	2.8	6.9	2.7	7.7	8.1	0.6	5.9	2.1	12.4	277	123
42	Ga.	20,454,474	18,819,960	1,634,514	92.0	1.4	15.8	25.8	1.0	2.5	5.8	2.5	11.9	13.0	0.3	7.5	4.7	8.0	348	119
43	Fla.	10,778,933	10,200,376	578,557	94.6	0.3	0.4	13.6	21.6	25.0	7.0	2.4	12.1	2.6	0.3	2.8	6.6	5.4	592	108
	E.S.C.																			
44	Ky.	14,899,120	14,110,644	788,476	94.7	4.3	0.7	23.9	0.2	0.3	9.9	0.5	32.5	2.6	2.2	16.1	1.4	5.3	226	88
45	Tenn.	14,424,412	13,064,327	1,360,085	90.6	2.9	21.8	7.4	0.7	0.5	14.3	0.9	22.4	3.7	2.5	12.1	1.3	9.4	229	94
46	Ala.	12,017,731	10,929,631	1,088,100	90.9	1.6	33.8	9.3	0.6	0.5	7.8	1.6	17.1	6.1	0.6	9.1	2.7	9.1	282	98
47	Miss.	16,512,123	15,040,483	1,471,640	91.1	4.1	60.4	0.2	0.3	0.5	6.6	0.6	11.8	1.9	0.3	3.4	1.0	8.9	369	107
	W.S.C.																			
48	Ark.	19,717,814	18,676,611	1,041,203	94.7	18.9	56.7	0.1	0.4	1.5	2.9	1.9	7.1	2.0	0.5	2.3	0.4	5.3	401	101
49	La.	12,866,474	11,915,305	951,169	92.6	23.8	23.3	19.4	1.1	1.6	6.0	0.4	12.2	1.8	0.1	1.8	1.1	7.4	481	127
50	Okla.	27,893,937	26,692,883	1,201,054	95.7	36.3	13.2	1.9	0.6	0.1	6.3	0.6	19.5	4.5	2.1	10.3	0.3	4.3	388	115
51	Tex.	84,564,485	81,965,612	2,598,873	96.9	16.6	46.6	2.0	1.2	0.8	3.7	1.3	17.0	2.6	0.5	4.2	0.5	3.1	486	119
	Mt.																			
52	Mont.	21,920,848	21,425,033	495,815	97.7	44.4	.....	3.2	(1)	0.1	3.0	0.3	38.1	2.2	1.0	5.2	0.3	2.3	772	197
53	Idaho	15,071,471	14,686,020	385,451	97.4	29.2	.....	15.7	0.5	0.6	8.8	0.7	19.1	9.2	1.8	11.2	0.6	2.6	524	126
54	Wyo.	6,593,138	6,419,752	173,386	97.4	19.9	.....	3.2	(1)	(1)	5.3	0.4	55.4	4.3	1.1	7.2	0.4	2.6	668	181
55	Colo.	23,038,898	22,569,099	469,799	98.0	33.7	.....	7.2	2.2	0.6	5.1	1.1	32.5	5.6	1.1	8.0	0.7	2.0	703	145
56	N.Mex.	7,907,507	7,595,510	311,997	96.1	18.2	31.4	2.0	1.1	0.5	3.7	0.4	31.0	3.9	0.1	3.5	0.2	3.9	672	123
57	Ariz.	6,943,249	6,604,420	338,829	95.1	7.8	42.3	0.9	10.0	1.6	5.0	1.0	18.6	5.5	0.2	1.9	0.4	4.9	1,218	270
58	Utah	6,073,620	5,811,394	262,226	95.7	14.0	.....	4.8	2.3	2.3	15.0	7.9	30.2	7.4	1.6	9.1	1.1	4.3	415	91
59	Nev.	1,708,494	1,615,458	93,036	94.6	1.2	.....	0.5	0.2	.....	14.5	1.1	65.4	5.5	1.7	3.0	1.3	5.4	859	254
	Pac.																			
60	Wash.	16,846,326	15,692,737	1,153,589	93.2	37.0	.....	5.5	3.0	10.4	14.1	3.9	10.0	3.3	0.7	2.7	2.6	6.8	481	92
61	Oreg.	14,370,217	13,460,547	909,670	93.7	18.9	.....	8.2	4.7	6.7	11.4	4.7	18.0	9.3	1.2	7.5	3.0	6.3	475	85
62	Calif.	58,720,255	56,680,957	2,039,298	96.5	11.2	12.0	4.0	8.3	23.7	10.6	4.6	10.2	7.3	0.2	1.8	2.4	3.5	739	141

*Not available. [1]0.05 percent or less. [2]Data for the District of Columbia not included in totals.

Table 31.—EXPENDITURES FOR MACHINE HIRE—AMOUNT EXPENDED ON COMMERCIAL AND OTHER FARMS, WITH PERCENT DISTRIBUTION, BY TYPE OF FARM, BY DIVISIONS AND STATES: 1950

[Data are based on reports for only a sample of farms. See text. Base data in Volume I]

	Region, division, and State	Expenditures for machine hire (dollars)			Percent distribution of expenditures for machine hire														Average expenditure per farm reporting (dollars)	
					Commercial farms, by type of farm													Other farms		
		All farms	Commercial farms	Other farms	Commercial, total	Cash-grain	Cotton	Other field-crop	Vegetable	Fruit-and-nut	Dairy	Poultry	Livestock other than dairy and poultry	General— Primarily crop	General— Primarily livestock	General— Crop and livestock	Miscellaneous		Commercial farms	Other farms
1	U.S.	611,623,456	579,047,088	32,576,368	94.7	19.0	15.7	5.2	1.3	2.5	13.1	1.7	22.3	3.2	2.9	7.3	0.5	5.3	251	72
2	The North	296,641,035	285,329,251	11,311,784	96.2	22.9	1.0	1.1	0.6	0.5	20.5	2.0	31.6	0.9	5.2	9.7	0.3	3.8	222	73
3	The South	208,737,035	192,811,302	15,925,733	92.4	12.5	38.4	10.3	0.9	1.8	5.1	1.2	12.2	3.5	0.8	5.1	0.7	7.6	230	64
4	The West	106,245,386	100,906,535	5,338,851	95.0	20.9	12.3	6.7	4.3	9.2	8.1	1.7	16.4	9.0	0.7	4.9	0.6	5.0	550	111
	Geo. Div.																			
5	N.E.	5,601,683	5,003,122	598,561	89.3	0.1	.....	15.7	2.0	2.7	50.4	8.9	2.8	1.8	0.4	1.3	3.2	10.7	190	56
6	M.A.	26,650,284	24,246,807	2,403,477	91.0	3.5	.....	2.8	3.0	2.0	54.6	7.6	4.9	1.8	3.3	6.3	1.0	9.0	191	69
7	E.N.C.	104,986,083	99,465,940	5,520,143	94.7	21.0	(1)	0.7	0.6	0.7	29.0	1.6	24.1	0.8	5.9	9.9	0.4	5.3	195	72
8	W.N.C.	159,402,985	156,613,382	2,789,603	98.2	28.2	1.8	0.5	0.1	(1)	8.1	1.0	42.0	0.8	5.3	10.4	0.1	1.8	253	84
9	S.A.	49,164,582	41,999,697	7,164,885	85.4	2.2	12.5	27.4	2.8	6.3	9.3	3.2	8.8	5.4	1.1	4.6	1.9	14.6	142	62
10	E.S.C.	44,443,983	39,852,115	4,591,868	89.7	1.9	41.0	11.8	0.1	0.3	6.6	0.5	14.9	2.9	1.2	7.7	0.7	10.3	144	53
11	W.S.C.	115,128,470	110,959,490	4,168,980	96.4	20.9	48.4	2.3	0.3	0.5	2.8	0.6	12.6	3.0	0.5	4.3	0.2	3.6	416	87
12	Mt.	47,544,084	45,827,492	1,716,592	96.4	27.1	12.7	6.8	1.5	0.7	6.6	0.8	24.5	7.0	1.0	7.4	0.2	3.6	498	111
13	Pac.	58,701,302	55,079,043	3,622,259	93.8	15.8	11.9	6.7	6.5	16.0	9.4	2.5	9.9	10.7	0.5	2.9	1.0	6.2	603	111
	N.E.																			
14	Maine	1,447,101	1,292,048	155,053	89.3	0.5	.....	42.8	2.4	3.2	22.8	7.5	1.3	3.0	0.6	1.4	3.8	10.7	176	45
15	N.H.	482,993	362,542	120,451	75.1	.....	.....	0.9	1.4	4.6	41.3	16.6	2.3	1.3	0.1	2.1	4.4	24.9	145	62
16	Vt.	1,118,720	1,045,945	72,775	93.5	.....	.....	0.7	0.1	1.2	82.8	3.4	1.7	1.9	0.3	0.9	0.5	6.5	159	48
17	Mass.	1,185,737	1,048,910	136,827	88.5	.....	.....	8.7	2.6	4.5	49.5	11.1	3.1	1.3	0.2	2.1	5.4	11.5	207	64
18	R.I.	140,452	126,482	13,970	90.1	.....	.....	8.3	2.3	0.5	36.9	20.2	8.6	.....	0.5	0.7	12.1	9.9	234	70
19	Conn.	1,226,680	1,127,195	99,485	91.9	(1)	.....	10.8	3.0	1.1	59.4	9.0	4.7	1.0	0.8	0.7	1.4	8.1	265	66
	M.A.																			
20	N.Y.	11,260,715	10,488,451	772,264	93.1	4.4	.....	3.2	3.3	2.8	62.8	4.9	2.8	2.0	1.3	4.9	0.8	6.9	184	69
21	N.J.	2,219,342	2,047,845	171,497	92.3	1.9	.....	5.7	11.8	3.2	44.2	15.5	1.5	2.6	1.4	2.4	2.2	7.7	250	113
22	Pa.	13,170,227	11,710,511	1,459,716	88.9	3.0	.....	2.0	1.3	1.2	49.4	8.6	7.3	1.5	5.3	8.3	1.0	11.1	189	66
	E.N.C.																			
23	Ohio	19,882,420	18,237,724	1,644,696	91.7	16.1	.....	0.9	0.5	0.5	22.3	2.5	25.5	0.9	9.5	12.5	0.4	8.3	186	69
24	Ind.	19,035,936	18,113,532	922,404	95.2	19.6	.....	0.5	0.2	0.4	11.7	2.3	37.8	0.6	9.4	12.2	0.3	4.8	205	70
25	Ill.	30,996,986	30,306,632	690,354	97.8	40.6	(1)	(1)	0.4	0.3	10.2	0.7	31.4	0.4	3.4	10.2	0.2	2.2	251	75
26	Mich.	15,473,567	13,894,121	1,579,446	89.8	15.0	.....	2.0	1.5	2.3	38.6	2.3	8.9	1.5	5.0	12.0	0.6	10.2	172	78
27	Wis.	19,597,174	18,913,931	683,243	96.5	1.1	.....	0.9	0.8	0.5	75.0	1.0	9.7	0.6	3.5	2.9	0.5	3.5	155	70
	W.N.C.																			
28	Minn.	28,041,995	27,507,037	534,958	98.1	18.4	.....	0.9	0.3	(1)	23.8	1.9	25.8	0.8	11.8	14.3	0.2	1.9	212	70
29	Iowa	37,352,067	36,998,741	353,326	99.1	14.4	.....	(1)	0.1	(1)	3.4	0.8	65.8	0.2	5.2	9.1	(1)	0.9	241	76
30	Mo.	22,891,512	21,954,764	936,748	95.9	10.0	12.5	0.2	(1)	0.1	12.0	1.7	46.8	1.3	4.3	6.6	0.2	4.1	213	73
31	N.Dak.	11,444,667	11,303,117	141,550	98.8	66.4	.....	2.2	.....	(1)	2.3	0.2	13.7	0.7	1.7	11.5	(1)	1.2	303	174
32	S.Dak.	13,484,058	13,341,426	142,632	98.9	25.0	.....	0.3	(1)	(1)	2.1	0.4	55.0	0.8	3.3	11.9	(1)	1.1	292	154
33	Nebr.	19,350,027	19,141,050	208,977	98.9	40.8	.....	1.1	(1)	(1)	1.9	0.8	38.7	1.7	3.1	10.7	(1)	1.1	259	114
34	Kans.	26,838,659	26,367,247	471,412	98.2	49.6	.....	0.2	(1)	(1)	4.6	0.7	29.5	0.6	3.4	9.6	(1)	1.8	345	102
	S.A.																			
35	Del.	862,550	813,660	48,890	94.3	9.4	.....	0.1	3.8	0.3	36.9	28.8	3.3	1.9	2.6	7.1	0.2	5.7	240	82
36	Md.	3,790,231	3,491,362	298,869	92.1	6.8	.....	7.2	3.2	0.6	42.1	7.7	10.4	2.2	2.4	8.0	1.5	7.9	235	77
37	D.C.	.....	.....	.....	.....	.....	.....	.....	.....	.....	.....	.....	.....	.....	.....	.....	.....	.....	.....	.....
38	Va.	5,992,497	5,073,660	918,837	84.7	4.1	0.2	22.3	1.8	1.3	16.4	4.7	20.9	2.3	3.2	6.0	1.5	15.3	133	57
39	W.Va.	1,357,801	956,547	401,254	70.4	2.1	.....	0.6	0.2	3.8	20.3	8.2	24.6	0.7	4.4	4.3	1.2	29.6	109	39
40	N.C.	12,590,035	10,432,686	2,157,349	82.9	2.2	9.4	47.7	0.4	0.5	5.6	1.9	4.4	4.9	0.5	3.9	1.5	17.1	100	26
41	S.C.	6,426,840	5,194,832	1,232,008	80.8	1.5	37.7	17.1	1.1	1.3	3.7	1.5	4.4	5.6	0.7	4.3	1.9	19.2	114	59
42	Ga.	12,258,326	10,767,129	1,491,197	87.8	0.7	20.5	35.1	0.7	0.6	2.8	2.2	7.1	10.7	0.3	4.7	2.4	12.2	158	59
43	Fla.	5,886,302	5,269,821	616,481	89.5	0.1	0.6	7.4	15.0	46.0	2.3	0.9	10.3	1.8	(1)	2.1	2.9	10.5	405	88
	E.S.C.																			
44	Ky.	9,600,532	8,943,715	656,817	93.2	2.3	0.2	27.2	0.1	0.3	9.6	0.5	31.9	2.3	2.2	16.0	0.7	6.8	146	56
45	Tenn.	9,529,170	8,294,261	1,234,909	87.0	1.5	26.3	8.7	0.2	0.4	13.6	0.5	18.8	3.0	2.6	11.1	0.5	13.0	128	56
46	Ala.	9,347,868	8,179,454	1,168,414	87.5	0.4	39.6	19.2	0.2	0.2	2.9	0.7	10.2	6.3	0.4	6.1	1.2	12.5	127	47
47	Miss.	15,966,413	14,434,685	1,531,728	90.4	2.8	75.2	0.1	0.1	0.4	2.7	0.3	5.2	1.1	0.2	1.7	0.6	9.6	170	54
	W.S.C.																			
48	Ark.	13,253,256	12,442,872	810,384	93.9	7.9	71.6	0.1	0.1	0.8	2.5	1.3	5.7	1.2	0.4	2.2	0.1	6.1	247	71
49	La.	6,212,655	5,592,108	620,547	90.0	24.4	36.7	10.8	0.3	1.4	4.1	0.1	8.4	1.7	0.4	1.5	0.2	10.0	215	74
50	Okla.	21,490,522	20,647,137	843,385	96.1	39.1	17.8	1.6	0.3	0.1	4.6	0.3	16.7	5.8	1.3	8.4	(1)	3.9	378	95
51	Tex.	74,172,037	72,277,373	1,894,664	97.4	17.7	54.1	2.3	0.4	0.5	2.2	0.6	12.9	2.6	0.3	3.8	0.2	2.6	532	98
	Mt.																			
52	Mont.	5,869,935	5,711,287	158,648	97.3	40.6	.....	4.0	(1)	0.2	3.5	0.2	39.1	3.1	0.9	5.6	0.1	2.7	376	107
53	Idaho	8,510,612	8,191,007	319,605	96.2	24.3	.....	16.7	0.4	0.3	12.1	0.4	15.6	10.7	1.9	13.5	0.3	3.8	360	102
54	Wyo.	2,515,572	2,438,807	76,765	96.9	26.7	.....	2.2	(1)	(1)	5.0	0.1	47.3	6.3	0.5	8.5	0.3	3.1	413	128
55	Colo.	13,490,748	13,214,977	275,771	98.0	41.5	.....	8.2	1.2	0.9	3.7	0.5	27.7	5.5	1.0	7.5	0.2	2.0	552	90
56	N.Mex.	4,341,803	4,172,672	169,131	96.1	20.8	37.4	3.0	0.3	0.2	2.3	0.3	20.6	6.0	0.1	4.9	0.1	3.9	595	75
57	Ariz.	8,158,405	7,870,099	288,306	96.5	8.8	54.4	0.8	5.7	1.6	4.6	0.4	10.0	7.5	0.3	2.3	0.1	3.5	2,073	248
58	Utah	3,884,695	3,554,630	330,065	91.5	12.7	.....	5.4	1.4	0.8	18.6	5.6	25.4	9.7	1.7	9.8	0.3	8.5	290	91
59	Nev.	772,314	674,013	98,301	87.3	4.9	.....	0.1	.....	.....	8.1	0.4	56.0	12.0	2.4	3.1	0.3	12.7	608	489
	Pac.																			
60	Wash.	7,096,773	6,322,683	774,090	89.1	24.9	.....	7.9	3.1	13.4	17.3	3.7	8.9	4.6	0.8	3.0	1.5	10.9	306	75
61	Oreg.	6,654,270	5,907,268	747,002	88.8	16.4	.....	9.4	4.3	5.6	11.0	3.5	15.2	11.2	1.3	8.9	2.0	11.2	313	83
62	Calif.	44,950,259	42,849,092	2,101,167	95.3	14.3	15.6	6.1	7.4	18.0	7.9	2.2	9.3	11.5	0.3	2.0	0.8	4.7	827	160

[1] 0.05 percent or less.

Table 32.—EXPENDITURES FOR HIRED LABOR—AMOUNT EXPENDED ON COMMERCIAL AND OTHER FARMS, WITH PERCENT DISTRIBUTION, BY TYPE OF FARM, BY DIVISIONS AND STATES: 1950

[Data are based on reports for only a sample of farms. See text. Base data in Volume I]

	Region, division, and State	Cash expenditures for hired labor (dollars)			Percent distribution of cash expenditures for hired labor														Average expenditure per farm reporting (dollars)	
						Commercial farm, by type of farm														
														General—						
		All farms	Commercial farms	Other farms	Commercial, total	Cash-grain	Cotton	Other field-crop	Vegetable	Fruit-and-nut	Dairy	Poultry	Livestock other than dairy and poultry	Primarily crop	Primarily livestock	Crop and livestock	Miscellaneous	Other farms	Commercial farms	Other farms
1	U.S.	2,418,460,857	2,336,442,370	82,018,487	96.6	8.6	18.0	8.0	5.7	9.4	13.2	2.8	17.5	3.1	1.2	3.9	5.2	3.4	1,009	231
2	The North	878,349,368	848,085,214	30,264,154	96.6	12.3	1.3	6.5	3.8	4.9	22.7	4.2	23.7	1.3	2.5	5.5	7.9	3.4	726	353
3	The South	849,715,672	811,125,955	38,589,717	95.5	5.1	39.4	10.3	3.4	4.6	8.0	1.7	12.0	3.1	0.5	3.5	3.7	4.5	884	162
4	The West	690,395,817	677,231,201	13,164,616	98.1	8.4	12.8	7.1	10.9	21.0	7.5	2.5	16.2	5.2	0.2	2.5	3.8	1.9	2,947	423
	Geo. Div.																			
5	N.E.	95,176,577	90,267,116	4,909,461	94.8	(1)	.....	29.8	2.8	6.1	30.8	10.7	2.1	0.5	0.5	1.1	10.4	5.2	2,247	625
6	M.A.	200,159,193	190,319,768	9,839,425	95.1	1.0	.....	5.7	9.4	8.9	39.3	7.7	3.8	2.1	1.4	3.5	12.3	4.9	1,431	552
7	E.N.C.	276,589,018	267,038,308	9,550,710	96.5	14.0	(1)	2.8	3.3	6.6	24.7	2.4	23.1	1.1	3.1	6.1	9.4	3.5	623	259
8	W.N.C.	306,424,580	300,460,022	5,964,558	98.1	21.9	3.9	3.2	0.8	0.4	7.5	1.6	44.0	1.2	3.2	7.5	2.8	1.9	531	257
9	S.A.	269,111,443	252,333,022	16,778,421	93.8	1.7	6.3	21.4	8.2	11.8	14.6	3.9	9.5	4.7	0.7	3.8	7.2	6.2	756	169
10	E.S.C.	137,982,940	127,225,717	10,757,223	92.2	2.0	36.0	9.8	0.6	1.0	10.0	0.8	17.5	2.5	1.1	6.3	4.7	7.8	478	127
11	W.S.C.	442,621,289	431,567,216	11,054,073	97.5	8.1	60.7	3.8	1.3	1.4	3.5	0.6	11.8	2.3	0.2	2.6	1.2	2.5	1,357	205
12	Mt.	204,421,853	200,462,486	3,959,367	98.1	11.8	15.1	8.0	5.4	2.3	4.5	1.2	37.4	5.3	0.5	4.8	1.8	1.9	1,849	406
13	Pac.	485,973,964	476,768,715	9,205,249	98.1	6.9	11.8	6.7	13.2	28.9	8.7	3.1	7.3	5.2	0.1	1.5	4.7	1.9	3,927	431
	N.E.																			
14	Maine	23,578,301	22,807,652	770,649	96.7	0.1	.....	60.3	2.6	4.4	14.4	8.0	1.1	0.8	0.5	1.7	2.8	3.3	1,980	283
15	N.H.	7,887,713	7,235,081	652,632	91.7	(1)	.....	3.6	1.2	9.2	36.8	25.9	1.9	0.6	0.6	1.3	10.6	8.3	1,720	493
16	Vt.	11,042,095	10,811,869	230,226	97.9	.....	.....	3.4	0.1	5.4	77.8	4.2	2.2	0.4	0.2	0.9	3.4	2.1	1,149	201
17	Mass.	26,357,497	24,367,429	1,990,068	92.4	.....	.....	15.5	5.1	9.2	27.7	13.7	2.8	0.6	0.4	1.1	16.4	7.6	3,059	1,360
18	R.I.	2,717,019	2,588,297	128,722	95.3	.....	.....	16.4	2.8	3.6	32.2	11.8	7.7	.....	1.1	.....	19.7	4.7	2,655	753
19	Conn.	23,593,952	22,456,788	1,137,164	95.2	(1)	.....	37.8	2.4	4.0	26.7	8.0	1.5	0.3	0.7	0.4	13.3	4.8	3,685	1,113
	M.A.																			
20	N.Y.	94,444,339	90,370,901	4,073,438	95.7	1.0	.....	6.8	8.7	9.1	45.9	5.8	2.0	1.9	0.7	2.9	10.8	4.3	1,457	622
21	N.J.	39,096,154	37,693,139	1,403,015	96.4	0.7	.....	6.4	19.0	10.0	26.6	11.5	3.9	2.2	0.2	1.0	15.1	3.6	2,979	1,095
22	Pa.	66,618,700	62,255,728	4,362,972	93.5	1.1	.....	3.8	4.8	8.1	37.3	8.2	6.2	2.1	3.1	5.7	12.9	6.5	1,067	437
	E.N.C.																			
23	Ohio	55,063,548	52,530,522	2,533,026	95.4	10.0	.....	2.3	3.4	4.1	18.4	3.2	24.7	1.2	4.5	7.5	16.1	4.6	635	229
24	Ind.	41,053,945	39,855,683	1,198,262	97.1	16.6	.....	4.4	1.4	3.6	8.6	3.2	38.7	1.0	4.4	8.3	7.0	2.9	536	182
25	Ill.	77,687,366	75,617,669	2,069,697	97.3	29.4	(1)	0.1	2.8	3.4	9.4	1.1	33.3	0.6	2.1	6.1	9.1	2.7	706	404
26	Mich.	47,435,545	44,833,563	2,601,982	94.5	6.2	.....	5.0	6.0	20.7	26.4	2.5	7.5	2.1	2.5	7.0	8.7	5.5	669	272
27	Wis.	55,348,614	54,200,871	1,147,743	97.9	1.0	.....	3.9	3.1	3.5	62.9	2.7	8.8	1.1	2.9	2.4	5.7	2.1	554	256
	W.N.C.																			
28	Minn.	57,112,545	55,758,670	1,353,875	97.6	14.9	.....	5.8	2.8	0.3	21.1	4.0	24.6	1.2	8.1	10.8	4.0	2.4	506	342
29	Iowa	68,268,615	67,347,103	921,512	98.7	11.1	.....	0.2	0.6	0.1	3.8	1.1	68.2	0.2	3.1	6.3	3.9	1.3	522	387
30	Mo.	47,852,814	45,947,619	1,905,195	96.0	8.0	24.7	0.4	0.7	1.2	9.9	2.3	37.7	2.0	2.0	3.8	3.4	4.0	476	163
31	N.Dak.	32,131,313	31,854,363	276,950	99.1	55.3	.....	13.7	.....	(1)	1.7	0.2	16.2	2.2	0.8	8.8	0.4	0.9	729	721
32	S.Dak.	25,765,028	25,460,655	304,373	98.8	19.2	.....	1.7	0.1	.....	2.2	0.7	62.9	0.6	2.0	8.4	1.1	1.2	564	499
33	Nebr.	35,780,270	35,517,012	263,258	99.3	23.2	.....	3.5	0.2	0.4	1.7	0.9	54.9	2.1	1.7	8.5	2.1	0.7	548	243
34	Kans.	39,513,995	38,574,600	939,395	97.6	41.0	.....	0.2	0.3	0.5	5.0	0.8	38.3	1.0	1.9	7.0	1.7	2.4	503	302
	S.A.																			
35	Del.	5,693,380	5,605,376	88,004	98.5	4.3	.....	0.1	7.5	3.0	20.5	43.8	4.6	1.5	0.7	3.4	9.2	1.5	1,600	262
36	Md.	26,436,925	24,916,736	1,520,189	94.2	3.0	.....	10.6	7.9	5.1	32.4	9.4	9.2	2.1	1.6	5.4	7.6	5.8	1,483	543
37	D.C.[2]	118,175	63,575	54,600	53.8	.....	.....	.....	(*)	.....	.....	(*)	(*)	.....	.....	.....	(*)	46.2	(*)	(*)
38	Va.	42,766,644	40,022,148	2,744,496	93.6	2.6	(1)	14.0	4.4	10.5	23.6	4.4	19.5	3.0	1.3	4.0	6.2	6.4	895	163
39	W.Va.	10,862,555	9,490,894	1,371,661	87.4	1.0	.....	0.9	0.2	22.8	22.3	4.5	23.6	0.7	2.0	2.9	6.4	12.6	741	105
40	N.C.	48,182,324	44,136,422	4,045,902	91.6	2.5	4.7	53.1	1.3	2.1	9.5	1.7	4.9	5.0	0.3	3.1	3.2	8.4	360	160
41	S.C.	27,648,200	25,186,038	2,462,162	91.1	2.2	26.3	17.3	3.9	4.0	9.8	2.9	6.3	8.1	0.9	5.7	3.8	8.9	543	151
42	Ga.	42,628,567	39,701,150	2,927,417	93.1	1.1	16.9	21.5	1.1	3.5	8.3	1.7	9.9	12.4	0.2	6.8	9.8	6.9	583	159
43	Fla.	64,892,848	63,274,258	1,618,590	97.5	0.1	0.2	13.9	23.9	30.3	9.5	1.4	5.7	1.3	0.1	0.8	10.3	2.5	3,392	273
	E.S.C.																			
44	Ky.	36,207,911	33,603,429	2,604,482	92.8	2.3	1.0	27.7	0.4	0.9	10.1	0.9	29.8	1.7	1.7	9.9	6.4	7.2	432	136
45	Tenn.	30,726,904	27,605,517	3,121,387	89.8	1.5	28.3	5.0	1.0	1.5	15.1	1.1	18.1	2.8	1.9	7.9	5.6	10.2	389	130
46	Ala.	26,835,922	24,707,384	2,128,538	92.1	0.7	34.8	7.0	0.9	0.6	11.1	1.3	16.3	5.0	0.5	6.9	6.8	7.9	434	103
47	Miss.	44,212,203	41,309,387	2,902,816	93.4	2.8	70.7	0.2	0.2	1.0	5.8	0.2	7.9	1.3	0.3	1.8	1.2	6.6	686	139
	W.S.C.																			
48	Ark.	62,889,405	60,949,798	1,939,607	96.9	8.1	74.8	(1)	0.2	2.6	1.7	1.0	4.5	1.5	0.2	1.5	0.6	3.1	1,017	144
49	La.	38,900,898	37,102,141	1,798,757	95.4	10.1	27.9	33.6	0.9	2.7	5.7	0.2	8.5	2.6	0.2	1.1	1.9	4.6	1,095	190
50	Okla.	42,698,262	40,856,363	1,841,899	95.7	18.7	31.5	2.2	0.9	0.5	5.3	0.5	19.6	5.9	0.8	7.1	2.6	4.3	680	203
51	Tex.	298,132,724	292,658,914	5,473,810	98.2	6.3	66.1	0.9	1.6	1.2	3.3	0.6	12.7	1.9	0.2	2.3	1.1	1.8	1,784	249
	Mt.																			
52	Mont.	29,259,722	28,767,886	491,836	98.3	24.9	.....	5.4	(1)	0.4	3.2	0.3	56.2	2.2	0.6	4.4	0.7	1.7	1,343	490
53	Idaho	32,196,779	31,830,261	366,518	98.9	16.9	.....	21.8	1.2	3.1	5.2	0.6	28.2	8.8	1.3	10.3	1.4	1.1	1,299	216
54	Wyo.	16,146,198	15,939,203	206,995	98.7	6.5	.....	3.1	(1)	(1)	3.0	0.3	77.4	3.0	0.4	3.5	1.5	1.3	2,120	501
55	Colo.	42,691,136	41,742,604	948,532	97.8	16.0	.....	11.7	4.0	2.9	4.0	1.2	41.5	5.8	0.5	5.8	4.3	2.2	1,537	482
56	N.Mex.	23,189,501	22,673,130	516,371	97.8	4.9	52.1	1.9	1.8	0.8	3.9	0.2	25.7	3.7	(1)	2.2	0.6	2.2	2,394	281
57	Ariz.	39,106,209	38,189,400	916,809	97.7	3.4	48.0	0.9	20.3	2.0	3.2	0.6	11.2	5.8	0.1	1.9	0.3	2.3	7,928	988
58	Utah	16,068,502	15,693,226	375,276	97.7	5.8	.....	8.3	3.0	8.3	11.2	7.6	38.4	5.6	0.9	4.7	3.7	2.3	1,307	221
59	Nev.	5,763,806	5,626,776	137,030	97.6	0.9	.....	0.9	0.2	.....	8.7	0.6	74.7	5.4	0.6	2.6	2.9	2.4	3,673	678
	Pac.																			
60	Wash.	61,246,450	59,703,435	1,543,015	97.5	16.2	.....	11.7	5.5	35.4	9.3	2.9	7.5	2.7	0.2	1.5	4.6	2.5	2,159	267
61	Oreg.	45,828,269	44,383,843	1,444,426	96.8	9.6	.....	13.5	11.8	18.7	7.8	3.5	14.7	7.2	0.3	3.5	6.3	3.2	1,976	288
62	Calif.	378,899,245	372,681,437	6,217,808	98.4	5.1	15.1	5.1	14.6	29.1	8.7	3.0	6.4	5.3	0.1	1.3	4.5	1.6	5,228	587

*Not available. [1]0.05 percent or less. [2]Data for the District of Columbia not included in totals.

Table 33.—EXPENDITURES FOR FEED FOR LIVESTOCK AND POULTRY—AMOUNT EXPENDED ON COMMERCIAL AND OTHER FARMS, WITH PERCENT DISTRIBUTION, BY TYPE OF FARM, BY DIVISIONS AND STATES: 1950

[Data are based on reports for only a sample of farms. See text. Base data in Volume I]

	Region, division, and State	Expenditures for feed for livestock and poultry (dollars)			Percent distribution of expenditures for feed for livestock and poultry														Average expenditure per farm reporting (dollars)	
						Commercial farms, by type of farm														
		All farms	Commercial farms	Other farms	Commercial, total	Cash-grain	Cotton	Other field-crop	Vegetable	Fruit-and-nut	Dairy	Poultry	Livestock other than dairy and poultry	General— Primarily crop	General— Primarily livestock	General— Crop and livestock	Miscellaneous	Other farms	Commercial farms	Other farms
1	U.S.....	3,023,840,651	2,816,605,302	207,235,349	93.1	4.4	1.7	1.4	0.3	0.4	25.8	21.9	28.0	0.5	3.5	4.6	0.5	6.9	996	198
2	The North..	1,799,208,478	1,714,378,806	84,829,672	95.3	5.7	0.1	0.4	0.2	0.2	27.7	17.1	32.9	0.2	5.0	5.4	0.4	4.7	1,107	261
3	The South..	708,758,711	614,077,193	94,681,518	86.6	2.6	6.7	4.5	0.4	0.4	21.3	26.9	16.2	0.9	1.7	4.3	0.6	13.4	585	149
4	The West...	515,873,462	488,149,303	27,724,159	94.6	2.4	0.6	0.9	0.4	1.2	25.3	32.1	26.8	0.8	0.9	2.3	0.8	5.4	2,135	333
	Geo. Div.																			
5	N.E.....	169,876,908	159,406,895	10,470,013	93.8	(1)	.....	1.2	0.2	0.3	40.9	47.6	1.4	0.1	0.8	0.7	0.6	6.2	3,230	365
6	M.A.....	398,897,671	375,976,480	22,921,191	94.3	0.4	.....	0.7	0.5	0.4	49.6	33.4	2.8	0.3	2.9	2.9	0.4	5.7	2,226	327
7	E.N.C...	540,544,574	509,977,844	30,566,730	94.3	8.1	(1)	0.3	0.2	0.3	30.3	9.3	31.1	0.2	7.0	6.8	0.7	5.7	867	223
8	W.N.C...	689,889,325	669,017,587	20,871,738	97.0	8.3	0.2	0.1	(1)	(1)	9.7	6.2	59.5	0.2	5.6	7.0	0.2	3.0	902	235
9	S.A.....	307,014,248	271,123,743	35,890,505	88.3	0.6	1.4	6.0	0.6	0.5	20.9	46.3	6.1	0.9	1.6	2.8	0.6	11.7	784	151
10	E.S.C...	128,762,325	104,298,774	24,463,551	81.0	0.5	9.0	8.3	0.2	0.2	22.6	9.0	19.7	1.0	2.0	7.2	1.2	19.0	313	117
11	W.S.C...	272,982,138	238,654,676	34,327,462	87.4	5.9	11.7	1.0	0.2	0.3	21.2	13.7	26.1	0.9	1.6	4.5	0.3	12.6	642	180
12	Mt.....	158,260,556	150,881,381	7,379,175	95.3	5.0	0.8	2.0	0.3	0.2	11.6	13.5	54.3	1.4	1.4	4.2	0.6	4.7	1,327	289
13	Pac.....	357,612,906	337,267,922	20,344,984	94.3	1.3	0.5	0.4	0.5	1.7	31.4	40.3	14.7	0.6	0.7	1.5	0.9	5.7	2,933	330
	N.E.																			
14	Maine...	27,825,611	25,356,838	2,468,773	91.1	(1)	.....	3.5	0.2	0.4	29.1	51.9	1.3	0.3	1.6	1.6	1.0	8.9	1,986	265
15	N.H.....	22,619,737	20,859,704	1,760,033	92.2	.....	.....	0.2	(1)	0.6	29.2	59.9	0.5	0.1	0.5	0.7	0.6	7.8	3,622	371
16	Vt.....	29,204,769	28,179,404	1,025,365	96.5	.....	.....	0.2	(1)	(1)	81.1	12.5	0.9	0.1	0.4	0.5	0.9	3.5	2,345	261
17	Mass....	46,383,741	43,260,787	3,122,954	93.3	.....	.....	0.7	0.3	0.3	32.1	55.3	2.6	0.2	0.5	0.7	0.7	6.7	4,298	538
18	R.I.....	5,792,260	5,460,107	332,153	94.3	.....	.....	1.2	0.8	0.5	40.8	49.2	1.4	.....	0.3	(1)	0.1	5.7	4,333	514
19	Conn....	38,050,790	36,290,055	1,760,735	95.4	.....	.....	1.4	0.2	0.2	36.5	54.6	0.9	(1)	1.2	0.2	0.2	4.6	4,852	419
	M.A.																			
20	N.Y.....	169,751,855	161,839,642	7,912,213	95.3	0.3	.....	0.4	0.5	0.6	66.2	22.6	1.5	0.3	1.0	1.6	0.4	4.7	2,109	325
21	N.J.....	70,511,259	67,890,023	2,621,236	96.3	0.1	.....	0.3	1.3	0.3	23.0	67.4	2.4	0.3	0.3	0.6	0.3	3.7	4,794	580
22	Pa.....	158,634,557	146,246,815	12,387,742	92.2	0.6	.....	1.1	0.2	0.3	43.6	29.9	4.4	0.4	6.1	5.3	0.3	7.8	1,874	300
	E.N.C.																			
23	Ohio....	113,952,003	104,553,811	9,398,192	91.8	5.7	.....	0.6	0.2	0.2	24.6	12.6	27.3	0.3	11.2	8.9	0.2	8.2	893	218
24	Ind.....	109,126,395	103,161,739	5,964,656	94.5	7.2	.....	0.2	0.1	0.1	10.1	13.2	45.5	0.2	10.1	7.7	0.2	5.5	970	217
25	Ill.....	143,381,402	138,204,465	5,176,937	96.4	18.6	(1)	(1)	0.1	0.1	10.0	3.8	50.7	0.1	4.0	8.4	0.5	3.6	970	226
26	Mich....	56,922,367	50,357,720	6,564,647	88.5	4.5	.....	0.6	0.5	1.6	40.0	16.3	9.4	0.6	6.5	7.9	0.6	11.5	580	222
27	Wis.....	117,162,407	113,700,109	3,462,298	97.0	0.2	.....	0.3	0.2	0.1	75.0	5.8	8.2	0.1	3.9	1.6	1.7	3.0	838	247
	W.N.C.																			
28	Minn....	119,927,088	116,929,758	2,997,330	97.5	7.3	.....	0.2	0.1	(1)	22.8	14.0	30.8	0.2	11.8	9.7	0.6	2.5	822	212
29	Iowa....	234,103,808	231,448,856	2,654,952	98.9	5.1	.....	(1)	(1)	(1)	3.1	3.2	77.2	0.1	4.4	5.7	(1)	1.1	1,342	287
30	Mo.....	117,841,924	107,783,962	10,057,962	91.5	2.5	1.2	0.1	0.1	0.1	18.3	9.3	51.1	0.3	4.9	3.4	0.2	8.5	758	220
31	N.Dak...	13,922,138	13,710,238	211,900	98.5	43.3	.....	1.3	(1)	.....	4.1	4.4	27.7	0.6	2.5	14.6	(1)	1.5	300	160
32	S.Dak...	37,706,692	36,709,423	997,269	97.4	8.2	.....	0.1	(1)	.....	2.8	2.7	71.7	0.2	3.5	8.0	0.3	2.6	675	546
33	Nebr....	92,162,105	91,171,271	990,834	98.9	11.9	.....	0.2	(1)	(1)	2.4	3.3	69.7	0.3	3.2	7.7	(1)	1.1	1,037	229
34	Kans....	74,225,570	71,264,079	2,961,491	96.0	17.7	.....	(1)	(1)	(1)	9.2	3.9	50.2	0.4	5.0	9.5	(1)	4.0	735	240
	S.A.																			
35	Del.....	36,988,449	36,631,559	356,890	99.0	0.8	.....	.....	0.5	(1)	4.8	90.3	0.6	0.1	0.7	1.2	(1)	1.0	8,072	373
36	Md.....	50,580,372	47,578,912	3,001,460	94.1	1.0	.....	1.4	1.0	0.2	28.6	51.7	4.1	0.5	2.0	2.9	0.6	5.9	2,412	333
37	D.C.[2]....	11,270	1,270	10,000	11.3	.....	.....	.....	(*)	.....	.....	(*)	(*)	.....	.....	.....	(*)	88.7	(*)	(*)
38	Va.....	54,835,832	47,275,036	7,560,796	86.2	0.8	(1)	5.0	0.2	0.5	20.7	42.1	10.2	0.4	2.8	3.0	0.5	13.8	860	157
39	W.Va....	24,013,154	17,994,752	6,018,402	74.9	0.2	.....	0.5	0.1	0.6	18.2	40.3	10.4	0.1	3.1	1.0	0.3	25.1	951	152
40	N.C.....	43,398,566	36,088,488	7,310,078	83.2	0.8	2.4	24.0	0.2	0.2	15.1	27.1	5.0	1.8	1.3	4.5	0.9	16.8	291	126
41	S.C.....	17,187,023	14,148,764	3,038,259	82.3	0.4	8.3	7.0	0.5	0.4	19.4	30.7	6.0	2.0	1.9	5.0	0.9	17.7	363	117
42	Ga.....	48,231,083	42,934,352	5,296,731	89.0	0.1	3.3	5.3	0.2	0.2	17.4	50.5	4.8	2.1	0.5	3.4	1.1	11.0	652	135
43	Fla.....	31,779,769	28,471,880	3,307,889	89.6	(1)	0.2	2.5	2.7	2.6	43.8	26.0	8.4	0.7	0.4	1.4	0.7	10.4	1,529	199
	E.S.C.																			
44	Ky.....	41,777,016	34,807,097	6,969,919	83.3	0.7	0.1	19.0	0.1	0.1	14.1	5.2	27.7	0.7	2.6	10.9	2.1	16.7	344	135
45	Tenn....	34,909,916	27,853,311	7,056,605	79.8	0.4	9.1	5.5	0.3	0.2	26.3	6.1	20.1	0.9	3.0	7.3	0.5	20.2	296	125
46	Ala.....	26,208,582	20,590,653	5,617,929	78.6	0.4	13.2	3.2	0.3	0.2	21.7	16.1	14.0	2.0	1.0	5.4	1.0	21.4	321	112
47	Miss....	25,866,811	21,047,713	4,819,098	81.4	0.6	19.2	0.1	0.2	0.2	32.3	11.5	12.2	0.6	0.6	3.0	0.8	18.6	286	95
	W.S.C.																			
48	Ark.....	43,655,280	36,157,829	7,497,451	82.8	1.6	14.4	0.1	0.2	0.9	13.7	36.8	9.8	0.4	1.7	2.8	0.3	17.2	494	161
49	La.....	21,930,347	16,814,421	5,115,926	76.7	5.7	11.7	3.3	0.4	1.0	37.5	2.7	11.3	0.9	0.5	1.2	0.4	23.3	376	143
50	Okla....	55,392,623	47,813,977	7,578,646	86.3	14.1	4.9	0.9	0.1	0.1	17.3	4.4	32.5	1.5	2.9	7.5	0.1	13.7	614	213
51	Tex.....	152,003,888	137,868,449	14,135,439	90.7	4.2	13.3	1.0	0.3	0.2	22.5	12.0	30.5	0.9	1.3	4.3	0.3	9.3	784	196
	Mt.																			
52	Mont....	19,912,721	19,055,817	856,904	95.7	9.4	.....	1.9	(1)	0.1	8.4	3.0	66.6	0.8	1.4	4.0	0.1	4.3	832	261
53	Idaho...	24,749,164	23,384,127	1,365,037	94.5	6.4	.....	6.4	0.1	0.3	16.5	6.2	42.6	3.0	2.9	9.1	0.9	5.5	932	257
54	Wyo.....	16,116,837	15,609,077	507,760	96.8	3.6	.....	0.7	(1)	.....	5.9	2.4	80.0	0.6	0.7	2.9	0.2	3.2	1,780	423
55	Colo....	43,447,610	41,554,461	1,893,149	95.6	6.5	.....	1.8	0.3	0.4	8.6	9.7	61.4	1.3	1.0	4.0	0.6	4.4	1,463	332
56	N.Mex...	13,376,892	12,671,093	705,799	94.7	4.3	7.5	0.6	0.1	0.3	15.3	2.9	59.1	1.2	0.2	3.2	(1)	5.3	1,269	187
57	Ariz....	10,130,439	9,347,621	782,818	92.3	1.2	3.1	0.1	1.6	0.3	20.1	14.6	47.4	1.2	1.0	1.2	0.5	7.7	2,197	397
58	Utah....	26,621,873	25,479,840	1,142,033	95.7	1.4	.....	0.9	0.3	0.4	12.0	47.4	26.5	1.2	1.6	3.1	1.0	4.3	2,007	297
59	Nev.....	3,905,020	3,779,345	125,675	96.8	0.3	.....	0.1	0.1	.....	17.5	3.3	70.7	0.9	2.1	1.1	0.8	3.2	2,350	296
	Pac.																			
60	Wash....	53,961,215	47,272,352	6,688,863	87.6	4.0	.....	0.8	0.5	1.8	32.1	34.5	9.1	0.5	1.3	1.6	1.2	12.4	1,561	294
61	Oreg....	45,401,352	40,289,769	5,111,583	88.7	2.1	.....	1.2	0.9	1.7	24.3	31.9	17.7	1.5	1.8	4.2	1.5	11.3	1,523	283
62	Calif...	258,250,339	249,705,801	8,544,538	96.7	0.6	0.7	0.1	0.5	1.7	32.4	43.0	15.3	0.5	0.3	0.9	0.7	3.3	4,287	407

*Not available. [1]0.05 percent or less. [2]Data for the District of Columbia not included in totals.

Table 34.—EXPENDITURES FOR LIVESTOCK AND POULTRY PURCHASED—AMOUNT EXPENDED ON COMMERCIAL AND OTHER FARMS, WITH PERCENT DISTRIBUTION, BY TYPE OF FARM, BY DIVISIONS AND STATES: 1950

[Data are based on reports for only a sample of farms. See text. Base date in Volume I]

	Region, division, and State	Expenditures for livestock and poultry purchased (dollars)			Percent distribution of expenditures for livestock and poultry purchased														Average expenditure per farm reporting (dollars)	
					Commercial farms, by type of farm													Other farms		
		All farms	Commercial farms	Other farms	Commercial, total	Cash-grain	Cotton	Other field-crop	Vegetable	Fruit-and-nut	Dairy	Poultry	Livestock-other than dairy and poultry	General — Primarily crop	General — Primarily livestock	General — Crop and livestock	Miscellaneous		Commercial farms	Other farms
1	U.S.	2,389,809,254	2,304,471,950	85,337,304	96.4	6.6	1.9	1.6	0.2	0.3	10.9	5.6	61.5	0.8	1.9	4.8	0.4	3.6	1,000	132
2	The North	1,407,660,618	1,371,660,228	36,000,390	97.4	7.9	0.1	0.4	0.2	0.1	11.4	4.0	65.2	0.3	2.7	5.0	0.2	2.6	1,032	159
3	The South	550,234,759	510,488,960	39,745,799	92.8	5.1	7.2	5.0	0.3	0.4	9.9	8.8	48.0	1.4	1.1	5.0	0.7	7.2	640	110
4	The West	431,913,877	422,322,762	9,591,115	97.8	4.2	0.9	1.5	0.5	0.6	10.4	7.0	66.7	1.5	0.4	3.7	0.4	2.2	2,374	173
	Geo. Div.																			
5	N.E.	35,275,822	33,150,860	2,124,962	94.0	(1)	.....	3.0	0.2	0.2	47.1	29.6	11.3	0.2	0.4	0.8	1.1	6.0	957	135
6	M.A.	118,859,906	112,106,312	6,753,594	94.3	0.9	.....	1.2	0.7	0.6	44.7	16.4	20.0	0.6	3.7	4.8	0.7	5.7	874	143
7	E.N.C.	401,928,962	387,467,221	14,461,741	96.4	9.6	(1)	0.3	0.2	0.3	15.4	3.2	57.7	0.3	3.6	5.5	0.3	3.6	786	144
8	W.N.C.	851,595,928	838,935,835	12,660,093	98.5	8.4	0.1	0.2	(1)	(1)	3.3	1.6	77.3	0.3	2.3	4.9	0.1	1.5	1,246	201
9	S.A.	144,196,869	131,202,222	12,994,647	91.0	0.9	2.4	9.1	0.8	1.0	15.2	23.8	29.6	1.6	1.2	4.1	1.2	9.0	473	91
10	E.S.C.	128,058,618	115,739,331	12,319,287	90.4	0.7	7.7	9.6	0.1	0.2	9.9	2.4	47.0	1.5	1.5	8.4	1.2	9.6	467	105
11	W.S.C.	277,979,272	263,547,407	14,431,865	94.8	9.3	9.5	0.6	0.1	0.2	7.1	3.9	58.0	1.2	0.8	3.9	0.2	5.2	969	142
12	Mt.	233,837,560	230,522,904	3,314,656	98.6	5.3	1.0	2.0	0.2	(1)	3.9	2.6	76.5	1.6	0.5	4.7	0.2	1.4	2,417	189
13	Pac.	198,076,317	191,799,858	6,276,459	96.8	2.8	0.8	1.0	0.8	1.1	18.2	12.1	55.1	1.5	0.3	2.6	0.6	3.2	2,324	165
	N.E.																			
14	Maine	5,405,837	4,893,073	512,764	90.5	(1)	.....	15.2	0.3	0.4	25.1	32.5	11.6	0.6	1.2	2.1	1.6	9.5	554	111
15	N.H.	3,716,680	3,339,008	377,672	89.8	.....	.....	0.2	(1)	0.8	37.2	43.4	6.0	0.1	0.5	0.7	1.0	10.2	808	140
16	Vt.	6,202,916	5,938,156	264,760	95.7	.....	.....	0.2	0.1	0.1	74.6	7.4	11.7	0.2	0.1	0.3	0.9	4.3	830	125
17	Mass.	10,061,666	9,459,130	602,536	94.0	.....	.....	0.8	0.4	0.1	43.7	32.1	13.8	0.1	0.3	0.7	2.1	6.0	1,232	171
18	R.I.	1,296,649	1,255,564	41,085	96.8	.....	.....	1.9	0.4	0.3	68.7	24.2	1.3	.....	(1)	0.1	(1)	3.2	1,199	126
19	Conn.	8,592,074	8,265,929	326,145	96.2	.....	.....	1.1	0.2	0.1	46.1	35.8	11.8	0.1	0.5	0.5	0.1	3.8	1,429	130
	M.A.																			
20	N.Y.	43,366,696	41,208,893	2,157,803	95.0	1.1	.....	0.5	0.9	0.6	63.8	11.7	11.8	0.6	1.0	2.4	0.5	5.0	790	140
21	N.J.	17,991,864	17,311,888	679,976	96.2	0.2	.....	0.6	1.6	0.2	37.2	31.6	22.4	0.5	0.2	0.6	1.2	3.8	1,496	211
22	Pa.	57,501,346	53,585,531	3,915,815	93.2	1.1	.....	2.0	0.3	0.6	32.6	15.2	25.4	0.5	6.7	8.0	0.8	6.8	830	136
	E.N.C.																			
23	Ohio	62,922,041	58,973,254	3,948,787	93.7	6.8	.....	1.0	0.2	0.2	15.3	5.6	49.2	0.4	6.7	8.0	0.3	6.3	600	129
24	Ind.	75,452,293	72,405,952	3,046,341	96.0	9.0	.....	0.3	0.1	0.1	6.1	5.2	62.6	0.3	5.5	6.6	0.2	4.0	766	143
25	Ill.	178,964,750	176,380,503	2,584,247	98.6	13.7	(1)	(1)	0.1	0.1	5.2	0.9	72.6	0.1	1.4	4.3	0.1	1.4	1,358	144
26	Mich.	35,387,342	32,565,490	2,821,852	92.0	7.6	.....	0.9	0.4	1.6	30.3	6.0	30.5	0.9	4.8	9.0	0.2	8.0	476	133
27	Wis.	49,202,536	47,142,022	2,060,514	95.8	0.6	.....	0.3	0.9	(1)	56.6	3.1	26.5	0.3	3.9	2.6	0.9	4.2	464	219
	W.N.C.																			
28	Minn.	87,478,311	85,588,618	1,889,693	97.8	9.3	.....	0.2	0.2	(1)	13.0	6.0	51.4	0.4	7.6	9.5	0.2	2.2	687	196
29	Iowa	282,390,129	280,323,474	2,066,655	99.3	4.4	.....	(1)	(1)	(1)	1.2	1.0	87.3	0.1	1.8	3.5	(1)	0.7	1,725	280
30	Mo.	114,245,957	108,929,092	5,316,865	95.3	3.0	0.7	0.1	(1)	(1)	6.3	2.9	76.1	0.4	2.3	3.1	0.3	4.7	891	174
31	N.Dak.	19,884,910	19,695,857	189,053	99.0	40.6	.....	1.5	(1)	.....	2.2	0.7	40.3	0.9	1.5	11.3	(1)	1.0	472	192
32	S.Dak.	60,301,679	59,501,009	800,670	98.7	7.6	.....	0.1	(1)	.....	1.2	0.4	81.7	0.2	1.8	5.4	0.1	1.3	1,168	557
33	Nebr.	146,789,205	146,217,637	571,568	99.6	7.8	.....	0.4	(1)	(1)	0.9	0.6	83.0	0.7	1.1	4.9	0.1	0.4	1,780	165
34	Kans.	140,505,737	138,680,148	1,825,589	98.7	16.7	.....	(1)	(1)	(1)	2.7	0.6	71.9	0.2	1.4	5.1	0.1	1.3	1,553	188
	S.A.																			
35	Del.	8,248,945	8,159,291	89,654	98.9	0.8	.....	.....	0.4	(1)	3.5	88.9	2.8	0.4	0.8	1.1	0.2	1.1	2,163	156
36	Md.	17,095,431	16,215,082	880,349	94.9	1.3	.....	2.8	1.5	0.2	25.3	35.6	20.9	0.6	2.1	3.5	1.1	5.1	979	141
37	D.C.[2]	915	390	525	42.6	.....	.....	.....	(*)	.....	.....	(*)	(*)	.....	.....	.....	(*)	57.4	(*)	(*)
38	Va.	35,012,749	32,299,654	2,713,095	92.3	1.0	(1)	5.3	0.2	1.0	14.3	16.3	47.4	0.5	1.5	3.7	1.2	7.7	701	91
39	W.Va.	12,127,990	10,044,299	2,083,691	82.8	0.5	.....	0.6	0.1	0.5	10.4	17.8	48.4	0.1	2.4	1.7	0.4	17.2	687	100
40	N.C.	19,422,546	16,620,013	2,802,533	85.6	1.3	4.2	30.1	0.3	0.2	12.4	14.8	12.2	2.3	1.1	5.4	1.3	14.4	161	77
41	S.C.	9,119,605	7,830,178	1,289,427	85.9	1.9	12.4	8.7	0.6	1.7	15.9	12.3	18.3	4.6	1.1	7.1	1.4	14.1	256	73
42	Ga.	24,900,617	22,508,235	2,392,382	90.4	0.6	5.9	9.1	0.2	0.4	10.5	29.6	20.3	4.2	0.5	6.8	2.2	9.6	442	102
43	Fla.	18,268,986	17,525,470	743,516	95.9	(1)	0.2	10.2	3.7	4.2	25.2	9.3	39.8	0.8	0.1	1.7	0.7	4.1	1,485	92
	E.S.C.																			
44	Ky.	52,165,313	48,998,195	3,167,118	93.9	0.8	0.2	18.1	(1)	0.2	6.4	0.8	52.4	1.0	1.6	10.7	1.8	6.1	589	110
45	Tenn.	35,395,966	31,323,099	4,072,867	88.5	0.9	7.1	5.9	0.2	0.1	12.7	1.3	47.1	1.7	2.6	8.3	0.4	11.5	427	115
46	Ala.	21,409,444	18,818,961	2,590,483	87.9	0.5	15.8	3.3	0.1	0.1	10.5	5.7	40.4	2.4	0.8	6.8	1.6	12.1	406	95
47	Miss.	19,087,895	16,599,076	2,488,819	87.0	0.5	20.5	0.3	0.1	0.6	13.7	5.0	39.4	1.2	0.4	4.3	1.0	13.0	372	98
	W.S.C.																			
48	Ark.	22,899,836	19,579,721	3,320,115	85.5	2.6	14.1	0.1	0.3	0.9	8.5	21.1	30.5	0.8	1.9	4.2	0.4	14.5	432	140
49	La.	15,359,757	13,496,073	1,863,684	87.9	6.8	14.3	2.7	0.2	0.5	19.0	0.8	39.8	1.2	0.3	1.9	0.4	12.1	488	105
50	Okla.	63,821,759	60,212,263	3,609,496	94.3	16.7	4.1	0.5	0.2	0.1	6.4	1.0	56.0	1.8	1.5	6.1	0.1	5.7	936	170
51	Tex.	175,897,920	170,259,350	5,638,570	96.8	7.7	10.4	0.6	0.1	0.1	6.1	3.0	63.8	1.0	0.4	3.3	0.2	3.2	1,265	144
	Mt.																			
52	Mont.	28,442,160	27,962,357	479,803	98.3	8.6	.....	1.7	(1)	(1)	2.5	0.5	79.4	1.0	0.5	3.9	0.1	1.7	1,444	213
53	Idaho	30,885,961	30,290,250	595,711	98.1	6.2	.....	6.6	0.1	(1)	7.2	1.4	62.2	3.7	1.4	9.1	0.2	1.9	1,435	161
54	Wyo.	23,037,892	22,732,663	305,229	98.7	4.7	.....	1.1	(1)	.....	1.5	0.5	84.5	1.4	0.4	4.5	0.1	1.3	2,998	345
55	Colo.	82,988,005	82,270,539	717,466	99.1	5.9	.....	2.0	0.1	0.1	2.7	1.7	80.2	1.2	0.4	4.8	0.2	0.9	3,256	168
56	N.Mex.	26,077,570	25,659,453	418,117	98.4	5.4	4.8	0.2	(1)	(1)	3.3	0.4	80.9	1.1	0.1	2.1	(1)	1.6	3,365	186
57	Ariz.	18,224,890	17,901,953	322,937	98.2	0.7	6.3	(1)	1.6	0.1	6.3	1.9	75.9	2.0	(1)	3.2	0.1	1.8	5,573	242
58	Utah	19,817,673	19,434,385	383,288	98.1	2.3	.....	1.5	0.5	0.1	6.1	18.1	63.5	1.6	0.7	3.4	0.3	1.9	1,966	150
59	Nev.	4,363,409	4,271,304	92,105	97.9	0.2	.....	0.1	0.1	.....	6.6	0.6	84.4	0.5	0.6	3.5	1.1	2.1	3,281	318
	Pac.																			
60	Wash.	22,951,394	21,070,326	1,881,068	91.8	9.2	.....	2.8	0.4	1.3	20.4	13.4	37.1	2.1	0.7	3.6	0.8	8.2	950	135
61	Oreg.	21,719,896	20,226,082	1,493,814	93.1	4.6	.....	3.5	0.6	0.9	12.0	12.7	48.6	2.6	1.1	5.1	1.5	6.9	1,031	139
62	Calif.	153,405,027	150,503,450	2,901,577	98.1	1.6	1.0	0.3	0.8	1.2	18.7	11.8	58.7	1.2	0.2	2.1	0.5	1.9	3,694	219

*Not available. [1]0.05 percent or less. [2]Data for the District of Columbia not included in totals.

Table 35.—VALUE OF ALL FARM PRODUCTS SOLD, AVERAGE PER FARM REPORTING AND PERCENT DISTRIBUTION, BY TYPE OF FARM, BY DIVISIONS AND STATES: CENSUS OF 1950

[Data are based on reports for only a sample of farms. See text]

	Region, division, and State	Average value of all farm products sold per farm reporting (dollars)														
		All farms	Commercial farms, by type of farm													Other farms
			Commercial, total	Cash-grain	Cotton	Other field-crop	Vegetable	Fruit-and-nut	Dairy	Poultry	Livestock other than dairy and poultry	General— Primarily crop	General— Primarily livestock	General— Crop and livestock	Miscellaneous	
1	U.S.	4,440	5,858	7,306	3,622	3,610	10,838	8,989	5,567	6,796	7,789	5,220	4,226	4,838	9,419	432
2	The North	5,420	6,528	6,510	5,243	11,614	7,122	7,017	5,135	6,140	8,088	4,649	4,633	5,672	12,594	511
3	The South	2,656	3,806	7,867	3,115	2,701	6,068	9,812	5,834	6,220	4,643	3,481	2,309	2,976	5,955	364
4	The West	9,572	12,437	11,713	32,009	16,355	27,101	9,366	9,192	10,193	14,904	10,896	4,315	7,851	11,087	658
	Geo. Divisions:															
5	New England	5,962	8,867	1,565	.....	17,623	5,756	7,205	7,520	9,846	5,324	1,818	5,819	4,609	9,400	502
6	Middle Atlantic	5,206	7,113	2,753	.....	10,957	8,667	8,495	6,837	7,509	5,960	4,892	6,286	5,992	14,453	526
7	E.N. Central	4,810	5,944	6,840	1,246	5,768	5,948	6.485	4,671	4,298	7,717	4,064	4,636	5,384	13,408	494
8	W.N. Central	5,968	6,693	6,433	5,288	15,706	6,522	3,393	3,828	4,391	8,333	5,637	4,450	5,852	10,737	527
9	South Atlantic	2,503	3,649	2,596	1,653	2,868	8,034	14,239	7,837	7,733	3,412	3,409	2,357	3,011	6,271	345
10	E.S. Central	1,652	2,346	2,995	1,778	2,049	1,914	3,922	3,916	3,401	3,487	2,456	2,251	2,569	4,839	360
11	W.S. Central	4,012	5,571	9,857	5,120	4,468	4,105	4,086	5,887	4,384	6,162	4,664	2,323	3,543	6,945	395
12	Mountain	8,903	10,755	8,790	29,853	10,430	20,753	4,872	5,539	8,327	14,364	7,851	4,454	7,502	9,294	934
13	Pacific	10,083	13,891	18,006	33,535	28,966	28,924	9,643	11,288	10,632	16,177	14,248	4,090	8,596	11,521	518
	New England:															
14	Maine	4,877	7,818	1,425	.....	14,170	5,753	4,983	4,824	9,075	3,644	1,970	4,703	3,880	3,480	384
15	N.H.	4,419	7,495	1,950	.....	12,329	3,598	8,026	6,478	10,106	2,619	1,625	4,898	3,981	8,341	458
16	Vt.	5,037	6,641	.....	.....	14,092	3,129	19,617	6,806	7,665	4,366	1,598	3,171	4,054	3,070	367
17	Mass.	6,801	9,884	.....	.....	17,351	5,917	6,992	9,471	9,700	8,585	1,924	7,204	7,331	13,985	668
18	R.I.	6,781	9,575	.....	.....	16,678	3,385	7,301	10,720	7,759	7,383	280	4,267	1,297	14,330	725
19	Conn.	9,193	13,232	3,700	.....	37,185	6,671	8,480	11,062	11,647	5,536	1,831	11,305	7,695	17,923	679
	Middle Atlantic:															
20	N.Y.	5,526	7,145	3,208	.....	14,291	8,272	6,902	7,040	7,338	5,176	4,117	5,569	5,974	14,218	517
21	N.J.	9,490	12,078	3,837	.....	12,323	8,960	12,168	14,725	11,270	19,049	8,048	10,076	6,245	17,769	785
22	Pa.	4,177	6,066	2,229	.....	7,554	9,225	10,263	5,847	5,961	5,364	4,909	6,377	5,988	13,244	501
	East North Central:															
23	Ohio	3,843	5,162	5,032	.....	3,965	6,154	5,176	4,260	4,280	6,029	4,624	4,511	5,059	16,828	455
24	Ind.	4,660	5,881	6,031	.....	5,435	4,665	7,270	4,283	4,978	6,957	5,133	4,551	5,342	10,620	491
25	Ill.	7,255	8,462	8,651	1,246	6,137	8,075	8,979	6,679	2,971	10,369	4,758	4,724	6,387	19,010	522
26	Mich.	3,234	4,260	3,772	.....	6,500	4,859	6,235	3,905	3,973	4,537	3,670	3,867	4,302	10,294	497
27	Wis.	4,643	5,176	3,152	.....	9,029	6,473	7,623	4,866	5,563	7,024	2,990	6,084	5,645	9,404	563
	West North Central:															
28	Minn.	5,542	6,138	6,536	.....	18,041	9,834	3,091	4,147	6,300	8,172	4,892	5,629	6,717	10,546	549
29	Iowa	8,136	8,655	6,741	.....	11,978	6,107	2,100	5,205	5,128	9,911	4,166	5,383	7,261	17,931	695
30	Mo.	3,302	4,236	4,668	5,288	3,664	4,380	3,156	2,818	3,331	4,800	4,695	2,603	3,977	9,638	437
31	N.Dak.	6,207	6,417	6,520	.....	26,596	650	1,833	3,060	5,506	6,638	13,191	3,850	5,145	9,703	707
32	S.Dak.	6,667	6,928	5,786	.....	17,213	4,623	555	4,222	3,164	8,204	4,063	3,893	5,670	5,228	1,282
33	Nebr.	7,403	7,824	6,321	.....	12,204	3,649	6,406	4,286	3,594	10,312	7,102	3,906	5,891	8,779	538
34	Kans.	6,030	6,804	6,952	.....	7,007	3,742	4,815	4,180	2,574	9,093	5,589	3,243	4,843	6,746	493
	South Atlantic:															
35	Del.	11,214	14,040	2,942	.....	21,121	6,445	22,371	7,112	23,904	3,856	4,187	4,182	5,606	69,813	505
36	Md.	5,371	7,363	3,729	.....	4,192	6,333	12,493	8,907	12,077	5,266	4,478	4,757	5,489	17,908	420
37	D.C.[2]	21,097	24,952	.....	.....	.....	(*)	.....	.....	(*)	(*)	.....	.....	.....	(*)	15,490
38	Va.	2,383	3,843	3,230	1,271	2,449	7,652	11,282	6,719	6,839	4,200	3,960	2,250	2,758	6,273	320
39	W.Va.	1,288	3,123	2,381	.....	1,242	2,306	13,446	3,924	4,943	2,371	2,135	1,516	2,021	3,879	270
40	N.C.	2,119	2,757	2,043	1,658	2,839	2,117	4,560	5,249	3,986	1,919	3,079	1,913	2,256	3,372	336
41	S.C.	1,715	2,393	1,928	1,630	2,571	3,592	6,035	8,626	6,149	2,634	3,164	3,241	2,992	3,929	367
42	Ga.	2,103	2,910	2,146	1,678	2,886	1,804	9,165	8,413	5,615	2,874	3,492	1,981	3,230	5,003	386
43	Fla.	6,747	10,976	915	1,501	6,567	14,653	16,777	40,630	6,422	6,012	3,771	2,521	3,336	13,450	392
	East South Central:															
44	Ky.	2,158	3,015	3,655	3,985	2,241	3,297	3,052	4,096	3,214	4,372	3,328	2,501	3,113	8,572	339
45	Tenn.	1,616	2,308	2,120	2,097	1,342	3,128	2,904	3,298	2,686	3,041	2,436	2,105	2,340	4,951	373
46	Ala.	1,433	2,119	2,025	1,499	2,587	1,568	2,820	7,715	4,145	3,348	2,435	2,915	2,553	4,971	351
47	Miss.	1,440	1,975	2,827	1,823	1,479	1,218	8,606	3,600	3,372	2,400	1,751	1,514	1,481	2,630	372
	West South Central:															
48	Ark.	2,339	3,314	10,688	3,235	1,228	1,779	2,998	2,522	5,711	2,097	3,052	1,633	1,970	2,883	368
49	La.	2,251	3,278	9,133	2,104	6,692	1,782	2,215	6,887	1,672	3,216	2,135	1,991	2,502	4,908	386
50	Okla.	3,573	4,925	7,193	4,629	2,459	3,817	2,498	3,851	2,382	4,981	5,076	2,426	3,642	12,185	425
51	Tex.	5,738	7,675	12,983	7,695	3,730	5,334	7,743	9,639	4,343	8,256	5,833	2,604	4,082	8,979	402
	Mountain:															
52	Mont.	8,250	9,272	8,545	.....	9,617	2,747	2,227	5,081	4,161	11,485	5,617	4,059	7,322	5,790	734
53	Idaho	7,230	8,521	9,416	.....	9,907	9,427	7,644	3,790	6,372	13,522	7,738	5,227	7,600	7,644	670
54	Wyo.	10,296	11,641	7,717	.....	10,394	2,172	2,250	5,740	5,322	15,329	8,303	4,073	7,749	4,573	1,636
55	Colo.	9,699	11,517	9,644	.....	13,935	7,692	4,033	6,128	7,792	16,998	7,789	3,854	8,351	16,461	564
56	N.Mex.	7,802	10,845	7,111	15,643	4,535	14,048	2,884	11,060	3,692	12,642	5,364	2,268	6,121	3,915	800
57	Ariz.	21,523	28,869	9,675	59,428	42,438	122,788	7,253	13,700	5,427	24,231	27,089	11,936	20,891	6,449	3,352
58	Utah	5,903	7,717	6,153	.....	7,481	5,728	5,038	4,923	11,398	11,553	5,286	4,445	5,065	8,854	685
59	Nev.	11,345	14,310	6,363	.....	8,910	10,100	.....	9,806	3,078	19,612	7,751	4,502	7,925	6,482	531
	Pacific:															
60	Wash.	6,038	9,219	18,013	.....	21,555	8,427	9,780	5,362	6,928	7,933	7,181	3,005	5,390	7,290	428
61	Oreg.	5,537	8,392	12,378	.....	15,188	12,380	6,456	5,707	7,765	9,841	8,943	3,353	6,035	7,081	465
62	Calif.	13,992	17,653	21,471	33,535	49,610	39,418	10,011	18,667	12,429	23,603	19,228	7,440	15,024	16,412	631

See footnotes at end of table.

Table 35.—VALUE OF ALL FARM PRODUCTS SOLD, AVERAGE PER FARM REPORTING AND PERCENT

[Data are based on reports for

	Region, division, and State	Value of all farm products sold (dollars)									
			Commercial farms, by type of farm								
		All farms	Commercial, total	Cash-grain	Cotton	Other field-crop	Vegetable	Fruit-and-nut	Dairy	Poultry	Livestock other than dairy and poultry
1	U.S.	22,279,562,599	21,713,216,602	3,144,515,648	2,206,927,271	1,477,981,921	503,045,935	738,723,776	3,352,087,052	1,195,203,799	6,278,923,779
2	The North	11,771,792,152	11,567,613,111	2,072,440,919	70,899,640	252,958,209	128,570,744	117,775,156	2,368,337,205	579,682,594	4,256,609,973
3	The South	6,428,365,213	6,134,377,736	491,352,011	1,825,923,888	1,012,014,268	113,706,261	186,222,463	540,816,902	336,302,736	971,817,431
4	The West	4,079,405,234	4,011,225,755	580,722,718	310,103,743	213,009,444	260,768,930	434,726,157	442,932,945	279,218,469	1,050,496,375
	Geo. Divisions:										
5	New England	540,473,086	524,673,038	156,495	.....	107,643,750	9,451,655	14,151,030	208,909,551	129,289,900	11,734,652
6	Middle Atlantic	1,423,948,199	1,382,303,909	18,060,745	.....	51,576,409	65,404,592	47,656,971	702,493,312	231,256,076	69,262,606
7	E.N. Central	4,078,030,651	3,990,802,586	826,486,573	188,121	45,553,179	42,509,330	51,844,389	1,059,309,363	116,970,156	1,187,678,889
8	W.N. Central	5,729,340,216	5,669,833,578	1,227,737,106	70,711,519	48,184,871	11,205,167	4,122,766	397,624,979	102,166,462	2,987,933,826
9	South Atlantic	2,149,536,638	2,046,731,084	26,620,759	172,678,562	710,188,681	86,915,803	152,826,179	245,566,695	244,771,876	163,343,029
10	E.S. Central	1,390,322,860	1,284,696,325	18,743,773	432,493,379	225,042,452	5,003,532	7,165,497	131,102,200	23,365,184	242,737,914
11	W.S. Central	2,888,505,715	2,802,950,327	445,987,479	1,220,751,947	76,783,135	21,786,926	26,230,787	164,148,007	68,165,676	565,736,488
12	Mountain	1,641,594,801	1,609,101,786	297,581,306	119,859,245	92,423,083	44,535,736	13,135,773	97,306,903	43,375,337	711,018,961
13	Pacific	2,437,810,433	2,402,123,969	283,141,412	190,244,498	120,586,361	216,233,194	421,590,384	345,626,042	235,843,132	339,477,414
	New England:										
14	Maine	127,413,952	123,440,271	128,245	.....	59,398,869	1,927,180	2,924,887	24,113,142	25,284,086	2,124,408
15	N.H.	50,125,902	47,854,174	9,750	.....	1,072,655	251,870	1,757,735	19,453,787	20,989,156	678,423
16	Vt.	88,519,892	86,871,048	.....	.....	1,564,195	93,860	1,451,677	73,666,424	5,833,150	1,707,277
17	Mass.	134,628,500	130,202,826	.....	.....	14,158,751	4,402,243	5,327,546	42,762,824	40,758,318	4,816,223
18	R.I.	15,705,791	15,175,869	.....	.....	1,701,105	321,530	255,525	6,378,683	4,127,555	553,730
19	Conn.	124,079,049	121,128,850	18,500	.....	29,748,175	2,454,972	2,433,660	42,534,691	32,297,635	1,854,591
	Middle Atlantic:										
20	N.Y.	643,239,854	628,537,731	9,541,150	.....	25,223,004	29,896,478	23,778,709	388,407,074	67,953,417	17,630,787
21	N.J.	222,275,639	218,059,814	1,254,839	.....	10,671,723	25,877,699	10,597,900	59,502,805	74,124,218	10,534,016
22	Pa.	558,432,706	535,706,364	7,264,756	.....	15,681,682	9,630,415	13,280,362	254,583,433	89,178,441	41,097,803
	East North Central:										
23	Ohio	718,626,120	694,784,287	109,126,557	.....	11,209,546	8,696,233	7,126,667	138,675,736	32,145,907	206,904,292
24	Ind.	742,345,704	724,631,610	135,447,936	.....	9,245,565	3,050,685	3,751,188	68,772,093	33,917,514	321,954,069
25	Ill.	1,376,314,334	1,361,253,977	520,555,227	188,121	681,227	10,465,580	6,770,498	105,971,992	14,261,214	529,932,019
26	Mich.	475,042,264	455,152,260	56,477,993	.....	12,850,978	12,632,399	29,530,651	178,831,606	20,924,418	49,262,352
27	Wis.	765,702,229	754,980,452	4,878,860	.....	11,565,863	7,664,443	4,665,385	567,057,936	15,721,103	79,626,157
	West North Central:										
28	Minn.	975,399,915	965,101,808	162,361,986	.....	16,742,354	6,008,375	679,930	207,816,796	39,618,097	290,031,892
29	Iowa	1,633,719,463	1,624,606,831	176,901,790	.....	742,661	1,917,693	273,055	41,155,231	20,600,914	1,192,302,950
30	Mo.	720,747,545	697,289,618	60,379,318	70,711,519	1,963,764	2,050,069	2,035,376	83,818,419	23,249,335	374,908,945
31	N.Dak.	403,693,268	402,005,363	255,007,371	.....	18,351,235	3,250	9,165	7,827,309	1,547,199	67,509,153
32	S.Dak.	438,500,221	434,595,950	79,071,983	.....	1,686,891	184,930	2,775	8,152,123	2,632,130	283,727,762
33	Nebr.	785,209,338	781,913,682	209,157,303	.....	8,018,289	273,670	448,425	12,481,655	6,975,730	445,778,661
34	Kans.	772,070,466	764,320,326	284,857,355	.....	679,677	767,180	674,040	36,373,446	7,543,057	333,674,463
	South Atlantic:										
35	Del.	78,745,968	78,005,656	1,797,599	.....	211,210	2,088,316	425,047	8,741,080	58,947,913	956,172
36	Md.	178,162,152	174,163,716	5,213,235	.....	20,918,471	7,428,475	2,898,418	60,814,753	43,451,361	11,469,909
37	D.C.[2]	569,621	399,235	.....	.....	.....	(*)	.....	.....	(*)	(*)
38	Va.	317,865,303	300,168,069	7,739,779	465,087	85,199,949	6,550,014	10,988,449	54,893,268	40,451,925	57,522,442
39	W.Va.	84,254,478	72,892,375	802,420	.....	1,542,934	255,996	5,392,036	17,034,986	16,463,561	23,609,167
40	N.C.	557,320,866	533,986,912	6,417,967	35,540,214	383,845,059	2,853,465	3,337,817	27,880,667	21,489,065	12,018,978
41	S.C.	217,190,151	201,604,633	2,213,176	65,499,884	70,865,560	4,216,552	3,989,083	13,714,761	9,346,690	7,992,846
42	Ga.	378,330,276	356,083,694	2,295,718	69,843,893	109,784,877	3,080,548	4,362,392	24,701,359	41,448,937	23,250,759
43	Fla.	337,667,444	329,826,029	140,865	1,329,484	37,820,621	60,442,437	121,432,937	37,785,821	13,172,424	26,522,756
	East South Central:										
44	Ky.	427,265,836	405,819,593	7,776,823	2,319,247	156,951,222	703,920	1,425,429	37,035,482	4,543,934	116,064,704
45	Tenn.	347,683,122	319,034,383	4,961,921	94,150,383	36,904,997	1,807,992	1,640,815	48,185,446	4,529,071	68,977,694
46	Ala.	276,646,583	250,345,991	1,762,005	112,825,857	30,437,882	1,202,810	1,336,879	19,703,685	8,464,565	31,079,617
47	Miss.	338,727,319	309,496,358	4,243,024	223,197,892	748,351	1,283,810	2,762,374	26,177,587	5,827,614	26,615,899
	West South Central:										
48	Ark.	395,626,882	375,072,955	40,092,050	237,574,378	375,620	1,277,428	5,929,908	16,664,903	26,778,884	27,247,736
49	La.	245,927,730	230,979,622	40,862,366	89,600,349	39,782,904	1,589,920	4,781,681	21,742,967	1,075,087	20,013,886
50	Okla.	473,995,802	457,055,126	143,584,760	73,004,403	8,056,715	2,015,264	1,024,380	32,535,834	4,920,266	122,974,978
51	Tex.	1,772,955,301	1,739,842,624	221,448,303	820,572,817	28,567,896	16,904,314	14,494,818	93,204,303	35,391,439	395,499,888
	Mountain:										
52	Mont.	281,160,276	278,161,695	88,611,556	.....	8,270,607	192,295	412,025	9,252,061	1,306,710	148,879,781
53	Idaho	280,232,510	275,965,915	67,165,471	.....	44,262,831	1,564,875	2,575,893	23,825,689	3,434,280	74,518,179
54	Wyo.	125,217,087	122,542,888	15,473,164	.....	2,972,595	10,860	11,250	4,717,943	681,185	87,315,797
55	Colo.	423,606,387	419,516,118	90,619,602	.....	27,088,687	7,991,839	3,915,977	19,212,077	9,101,427	208,904,773
56	N.Mex.	157,327,317	152,438,054	17,158,755	42,424,694	2,072,495	2,275,812	787,276	7,421,396	889,785	71,299,118
57	Ariz.	204,165,979	195,012,120	8,068,974	77,434,551	1,697,535	29,837,475	2,531,293	11,480,696	2,995,528	46,209,071
58	Utah	136,348,508	132,265,706	10,114,728	.....	5,880,133	2,612,080	2,902,059	17,925,889	24,643,277	48,534,461
59	Nev.	33,536,737	33,199,290	369,056	.....	178,200	50,500	.....	3,471,152	323,145	25,357,781
	Pacific:										
60	Wash.	372,372,999	362,827,848	115,140,991	.....	22,762,366	11,797,770	59,148,122	56,489,712	30,623,436	36,857,456
61	Oreg.	297,709,335	288,711,570	44,091,408	.....	24,847,903	16,057,030	26,140,314	37,767,726	25,903,153	59,372,166
62	Calif.	1,767,728,099	1,750,584,551	123,909,013	190,244,498	72,976,092	188,378,394	336,301,948	251,368,604	179,316,543	243,247,792

*Not available. [1]0.05 percent or less. [2]Data for the District of Columbia not included in totals.

DISTRIBUTION, BY TYPE OF FARM, BY DIVISIONS AND STATES: CENSUS OF 1950—Continued

only a sample of farms. See text]

Value of all farm products sold—Continued					Percent distribution of total value of farm products sold														
Commercial farms, by type of farm—Continued				Other farms	Commercial farms, by type of farm													Other farms	
General—			Miscellaneous		Commercial, total	Cash-grain	Cotton	Other field-crop	Vegetable	Fruit-and-nut	Dairy	Poultry	Livestock other than dairy and poultry	General—			Miscellaneous		
Primarily crop	Primarily livestock	Crop and livestock												Primarily crop	Primarily livestock	Crop and livestock			
441,411,881	569,149,898	1,330,809,364	474,436,278	566,345,997	97.5	14.1	9.9	6.6	2.3	3.3	15.0	5.4	28.2	2.0	2.6	6.0	2.1	2.5	1
78,885,968	494,770,040	896,119,789	250,562,874	204,179,041	98.3	17.6	0.6	2.1	1.1	1.0	20.1	4.9	36.2	0.7	4.2	7.6	2.1	1.7	2
175,586,480	52,779,327	295,597,834	132,258,135	293,987,477	95.4	7.6	28.4	15.7	1.8	2.9	8.4	5.2	15.1	2.7	0.8	4.6	2.1	4.6	3
186,939,433	21,600,531	139,091,741	91,615,269	68,179,479	98.3	14.2	7.6	5.2	6.4	10.7	10.9	6.8	25.8	4.6	0.5	3.4	2.2	1.7	4
2,110,410	2,868,564	4,572,138	33,784,893	15,800,048	97.1	(1)	.....	19.9	1.7	2.6	38.7	23.9	2.2	0.4	0.5	0.8	6.3	2.9	5
17,151,658	36,014,684	57,215,884	86,210,972	41,644,290	97.1	1.3	.....	3.6	4.6	3.3	49.3	16.2	4.9	1.2	2.5	4.0	6.1	2.9	6
25,124,638	207,280,053	329,587,658	98,270,237	87,228,065	97.9	20.3	(1)	1.1	1.0	1.3	26.0	2.9	29.1	0.6	5.1	8.1	2.4	2.1	7
34,499,262	248,606,739	504,744,109	32,296,772	59,506,638	99.0	21.4	1.2	0.8	0.2	0.1	6.9	1.8	52.2	0.6	4.3	8.8	0.6	1.0	8
79,147,646	17,116,349	70,475,882	77,079,623	102,805,554	95.2	1.2	8.0	33.0	4.0	7.1	11.4	11.4	7.6	3.7	0.8	3.3	3.6	4.8	9
33,981,305	17,817,874	115,754,695	31,488,520	105,626,535	92.4	1.3	31.1	16.2	0.4	0.5	9.4	1.7	17.5	2.4	1.3	8.3	2.3	7.6	10
62,457,529	17,845,104	109,367,257	23,689,992	85,555,388	97.0	15.4	42.3	2.7	0.8	0.9	5.7	2.4	19.6	2.2	0.6	3.8	0.8	3.0	11
70,560,649	13,768,953	90,590,908	14,944,932	32,493,015	98.0	18.1	7.3	5.6	2.7	0.8	5.9	2.6	43.3	4.3	0.8	5.5	0.9	2.0	12
116,378,784	7,831,578	48,500,833	76,670,337	35,686,464	98.5	11.6	7.8	4.9	8.9	17.3	14.2	9.7	13.9	4.8	0.3	2.0	3.1	1.5	13
807,590	968,841	1,819,799	3,943,224	3,973,681	96.9	0.1	.....	46.6	1.5	2.3	18.9	19.8	1.7	0.6	0.8	1.4	3.1	3.1	14
248,549	244,910	644,907	2,502,432	2,271,728	95.5	(1)	.....	2.1	0.5	3.5	38.8	41.9	1.4	0.5	0.5	1.3	5.0	4.5	15
361,256	285,400	575,645	1,332,164	1,648,844	98.1	.....	.....	1.8	0.1	1.6	83.2	6.6	1.9	0.4	0.3	0.7	1.5	1.9	16
407,835	439,414	1,158,372	15,971,300	4,425,674	96.7	.....	.....	10.5	3.3	4.0	31.8	30.3	3.6	0.3	0.3	0.9	11.9	3.3	17
1,400	25,604	19,460	1,791,277	529,922	96.6	.....	.....	10.8	2.0	1.6	40.6	26.3	3.5	(1)	0.2	0.1	11.4	3.4	18
283,780	904,395	353,955	8,244,496	2,950,199	97.6	(1)	.....	24.0	2.0	2.0	34.3	26.0	1.5	0.2	0.7	0.3	6.6	2.4	19
7,329,060	5,736,501	18,476,784	34,564,767	14,702,123	97.7	1.5	.....	3.9	4.6	3.7	60.4	10.6	2.7	1.1	0.9	2.9	5.4	2.3	20
3,460,855	856,430	2,166,966	19,012,363	4,215,825	98.1	0.6	.....	4.8	11.6	4.8	26.8	33.3	4.7	1.6	0.4	1.0	8.6	1.9	21
6,361,743	29,421,753	36,572,134	32,633,842	22,726,342	95.9	1.3	.....	2.8	1.7	2.4	45.6	16.0	7.4	1.1	5.3	6.5	5.8	4.1	22
5,697,378	62,526,923	80,433,497	32,241,561	23,841,833	96.7	15.2	.....	1.6	1.2	1.0	19.3	4.5	28.6	0.8	8.7	11.2	4.5	3.3	23
3,936,815	58,050,150	76,045,338	10,460,257	17,714,094	97.6	18.2	.....	1.2	0.4	0.5	9.3	4.6	43.4	0.5	7.8	10.2	1.4	2.4	24
4,391,929	35,339,895	107,983,371	24,712,904	15,060,357	98.9	37.8	(1)	(1)	0.8	0.5	7.7	1.0	38.5	0.3	2.6	7.8	1.8	1.1	25
7,277,578	23,053,800	47,654,711	16,655,774	19,890,004	95.8	11.9	.....	2.7	2.7	6.2	37.6	4.4	10.4	1.5	4.9	10.0	3.5	4.2	26
3,820,938	28,309,285	17,470,741	14,199,741	10,721,777	98.6	0.6	.....	1.5	1.0	0.6	74.1	2.1	10.4	0.5	3.7	2.3	1.9	1.4	27
6,006,869	102,534,588	23,102,723	10,198,198	10,298,107	98.9	16.6	.....	1.7	0.6	0.1	21.3	4.1	29.7	0.6	10.5	2.4	1.0	1.1	28
2,228,778	61,616,738	117,937,139	8,929,882	9,112,632	99.4	10.8	.....	(1)	0.1	(1)	2.5	1.3	73.0	0.1	3.8	7.2	0.5	0.6	29
7,380,341	26,293,678	37,453,181	7,045,673	23,457,927	96.7	8.4	9.8	0.3	0.3	0.3	11.6	3.2	52.0	1.0	3.6	5.2	1.0	3.3	30
4,234,376	5,312,973	41,417,377	785,955	1,687,905	99.6	63.2	.....	4.5	(1)	(1)	1.9	0.4	16.7	1.0	1.3	10.3	0.2	0.4	31
1,799,863	12,504,236	44,347,013	486,244	3,904,271	99.1	18.0	.....	0.4	(1)	(1)	1.9	0.6	64.7	0.4	2.9	10.1	0.1	0.9	32
7,293,287	17,797,565	71,327,585	2,361,512	3,295,656	99.6	26.6	.....	1.0	(1)	0.1	1.6	0.9	56.8	0.9	2.3	9.1	0.3	0.4	33
5,555,748	22,546,961	69,159,091	2,489,308	7,750,140	99.0	36.9	.....	0.1	0.1	0.1	4.7	1.0	43.2	0.7	2.9	9.0	0.3	1.0	34
502,490	501,850	2,158,473	1,675,506	740,312	99.1	2.3	.....	0.3	2.7	0.5	11.1	74.9	1.2	0.6	0.6	2.7	2.1	0.9	35
2,404,879	3,733,924	8,326,988	7,503,303	3,998,436	97.8	2.9	.....	11.7	4.2	1.6	34.1	24.4	6.4	1.3	2.1	4.7	4.2	2.2	36
.....	.....	.....	(*)	170,386	70.1	.....	.....	.....	(*)	.....	.....	(*)	(*)	.....	.....	.....	(*)	29.9	37
6,624,757	6,100,569	13,702,166	9,929,664	17,697,234	94.4	2.4	0.1	26.8	2.1	3.5	17.3	12.7	18.1	2.1	1.9	4.3	3.1	5.6	38
499,584	2,614,278	1,908,029	2,769,384	11,362,103	86.5	1.0	.....	1.8	0.3	6.4	20.2	19.5	28.0	0.6	3.1	2.3	3.3	13.5	39
16,570,385	1,897,771	12,864,891	9,270,633	23,333,954	95.8	1.2	6.4	68.9	0.5	0.6	5.0	3.9	2.2	3.0	0.3	2.3	1.7	4.2	40
11,107,257	920,583	7,318,182	4,420,059	15,585,518	92.8	1.0	30.2	32.6	1.9	1.8	6.3	4.3	3.7	5.1	0.4	3.4	2.0	7.2	41
36,332,561	1,032,244	19,313,264	20,637,142	22,246,582	94.1	0.6	18.5	29.0	0.8	1.2	6.5	11.0	6.1	9.6	0.3	5.1	5.5	5.9	42
5,105,733	315,130	4,883,889	20,873,932	7,841,415	97.7	(1)	0.4	11.2	17.9	36.0	11.2	3.9	7.9	1.5	0.1	1.4	6.2	2.3	43
7,018,553	7,440,781	56,511,031	8,023,467	21,446,243	95.0	1.8	0.5	36.7	0.2	0.3	8.7	1.1	27.2	1.6	1.7	13.2	1.9	5.0	44
8,755,828	8,037,198	33,424,306	7,658,732	28,648,739	91.8	1.4	27.1	10.6	0.5	0.5	13.9	1.3	19.8	2.5	2.3	9.6	2.2	8.2	45
14,121,821	1,337,761	16,982,958	11,090,151	26,300,592	90.5	0.6	40.8	11.0	0.4	0.5	7.1	3.1	11.2	5.1	0.5	6.1	4.0	9.5	46
4,085,103	1,002,134	8,836,400	4,716,170	29,230,961	91.4	1.3	65.9	0.2	0.4	0.8	7.7	1.7	7.9	1.2	0.3	2.6	1.4	8.6	47
4,654,184	2,534,718	9,291,231	2,651,915	20,553,927	94.8	10.1	60.1	0.1	0.3	1.5	4.2	6.8	6.9	1.2	0.6	2.3	0.7	5.2	48
4,959,982	338,533	3,257,990	2,973,957	14,948,108	93.9	16.6	36.4	16.2	0.6	1.9	8.8	0.4	8.1	2.0	0.1	1.3	1.2	6.1	49
18,908,138	7,476,078	38,228,510	4,325,800	16,940,676	96.4	30.3	15.4	1.7	0.4	0.2	6.9	1.0	25.9	4.0	1.6	8.1	0.9	3.6	50
33,935,225	7,495,775	58,589,526	13,738,320	33,112,677	98.1	12.5	46.3	1.6	1.0	0.8	5.3	2.0	22.3	1.9	0.4	3.3	0.8	1.9	51
4,948,734	2,378,636	12,542,880	1,366,410	2,998,581	98.9	31.5	.....	2.9	0.1	0.1	3.3	0.5	53.0	1.8	0.8	4.5	0.5	1.1	52
22,316,229	4,844,992	28,728,516	2,728,960	4,266,595	98.5	24.0	.....	15.8	0.6	0.9	8.5	1.2	26.6	8.0	1.7	10.3	1.0	1.5	53
3,777,921	818,770	6,191,723	571,680	2,674,199	97.9	12.4	.....	2.4	(1)	(1)	3.8	0.5	69.7	3.0	0.7	4.9	0.5	2.1	54
16,566,171	3,051,992	26,364,128	6,699,445	4,090,269	99.0	21.4	.....	6.4	1.9	0.9	4.5	2.1	49.3	3.9	0.7	6.2	1.6	1.0	55
3,926,357	170,125	3,746,028	266,213	4,889,263	96.9	10.9	27.0	1.3	1.4	0.5	4.7	0.6	45.3	2.5	0.1	2.4	0.2	3.1	56
10,374,904	370,010	3,238,148	773,935	9,153,859	95.5	4.0	37.9	0.8	14.6	1.2	5.6	1.5	22.6	5.1	0.2	1.6	0.4	4.5	57
6,813,429	1,729,248	8,773,048	2,337,354	4,082,802	97.0	7.4	.....	4.3	1.9	2.1	13.1	18.1	35.6	5.0	1.3	6.4	1.7	3.0	58
1,836,904	405,180	1,006,437	200,935	337,447	99.0	1.1	.....	0.5	0.2	.....	10.4	1.0	75.6	5.5	1.2	3.0	0.6	1.0	59
8,674,210	2,004,310	6,855,981	12,473,494	9,545,151	97.4	30.9	.....	6.1	3.2	15.9	15.2	8.2	9.9	2.3	0.5	1.8	3.3	2.6	60
22,716,114	2,836,444	16,119,488	12,859,824	8,997,765	97.0	14.8	.....	8.3	5.4	8.8	12.7	8.7	19.9	7.6	1.0	5.4	4.3	3.0	61
84,988,460	2,990,824	25,525,364	51,337,019	17,143,548	99.0	7.0	10.8	4.1	10.7	19.0	14.2	10.1	13.8	4.8	0.2	1.4	2.9	1.0	62

Table 36.—PERCENT DISTRIBUTION OF NUMBER OF FARMS, BY SIZE OF FARM FOR EACH TYPE-OF-FARM GROUP, BY DIVISIONS AND STATES: 1950

[Data are based on reports for only a sample of farms. See text. Base figures in Volume I]

	Region, division, and State	Percent of CASH-GRAIN farms												Percent of COTTON farms											
		Under 10 acres	10-29 acres	30-49 acres	50-69 acres	70-99 acres	100-139 acres	140-179 acres	180-219 acres	220-259 acres	260-499 acres	500-999 acres	1,000 acres or more	Under 10 acres	10-29 acres	30-49 acres	50-69 acres	70-99 acres	100-139 acres	140-179 acres	180-219 acres	220-259 acres	260-499 acres	500-999 acres	1,000 acres or more
1	U.S.....	0.1	1.5	2.8	2.6	7.7	8.7	15.2	7.8	8.2	25.2	13.0	7.1	3.7	27.8	18.2	10.4	11.0	9.0	6.5	3.3	2.1	5.3	1.9	0.8
2	The North..	0.1	0.9	2.3	2.4	8.1	9.6	16.9	8.9	9.4	26.1	11.3	3.9	2.7	24.5	21.4	8.0	16.8	11.2	5.6	2.8	1.9	3.7	1.0	0.2
3	The South..	0.3	4.5	4.9	4.1	6.5	7.5	12.8	5.7	6.1	25.7	14.6	7.3	3.8	28.1	18.2	10.5	10.9	9.0	6.5	3.3	2.1	5.2	1.9	0.7
4	The West...	0.2	1.6	3.6	2.4	6.0	4.5	7.3	2.9	3.3	18.6	22.1	27.5	1.7	14.4	15.6	7.3	11.1	8.9	10.1	3.7	3.6	11.7	6.4	5.5
	Geo. Div.																								
5	N.E.....	.....	5.0	5.0	10.0	25.0	10.0	25.0	5.0	5.0	10.0	.....	.....	....	....	....	....	....	.....	.....	.....	.....	.....	.....	.....
6	M.A.....	0.4	3.9	7.8	11.1	20.1	23.7	11.1	8.8	5.0	7.1	0.8	0.2	....	....	....	....	....	.....	.....	.....	.....	.....	.....	.....
7	E.N.C...	0.1	1.3	3.9	4.2	13.0	15.6	18.8	12.0	10.2	18.0	2.6	0.3	9.9	33.1	29.8	6.6	6.6	6.6	3.3	.....	3.3	.....	.....	0.7
8	W.N.C...	(1)	0.5	1.1	0.9	4.6	5.4	16.0	7.0	9.1	31.9	17.2	6.4	2.6	24.5	21.3	8.0	16.9	11.3	5.7	2.8	1.9	3.8	1.0	0.2
9	S.A.....	0.9	8.6	10.1	8.9	12.7	14.5	11.3	8.3	5.3	11.6	5.9	2.0	1.9	26.0	22.3	14.6	11.3	9.8	4.9	2.9	1.6	3.2	1.2	0.5
10	E.S.C...	0.9	17.3	13.4	9.4	13.4	11.9	7.6	6.1	4.5	10.0	4.2	1.4	5.0	36.0	20.6	10.9	10.7	6.9	3.9	1.9	1.0	2.0	0.7	0.4
11	W.S.C...	0.1	1.6	2.4	2.3	4.1	5.3	13.9	5.1	6.5	31.4	18.1	9.4	3.3	20.9	13.9	8.2	11.0	10.7	9.9	4.8	3.5	9.3	3.3	1.2
12	Mt.....	0.2	1.1	2.9	2.0	5.8	4.2	7.6	2.7	3.2	19.3	23.4	27.6	2.5	10.1	9.6	7.0	11.3	7.7	11.6	4.4	4.7	15.0	8.9	7.3
13	Pac.....	0.2	2.8	5.0	3.2	6.5	5.1	6.8	3.3	3.6	17.0	19.2	27.3	1.1	17.5	19.8	7.5	11.0	9.7	9.0	3.3	2.9	9.3	4.7	4.2
	N.E.																								
14	Maine...	.....	5.6	5.6	5.6	27.8	11.1	22.2	5.6	5.6	11.1	.....	.....	....	....	....	....	....	.....	.....	.....	.....	.....	.....	.....
15	N.H.....	.....	....	....	100.0	....	....	....	....	....	....	.....	.....	....	....	....	....	....	.....	.....	.....	.....	.....	.....	.....
16	Vt.....	.....	....	....	.....	....	....	....	....	....	....	.....	.....	....	....	....	....	....	.....	.....	.....	.....	.....	.....	.....
17	Mass....	.....	....	....	.....	....	....	....	....	....	....	.....	.....	....	....	....	....	....	.....	.....	.....	.....	.....	.....	.....
18	R.I.....	.....	....	....	.....	....	....	....	....	....	....	.....	.....	....	....	....	....	....	.....	.....	.....	.....	.....	.....	.....
19	Conn....	.....	....	....	.....	....	....	100.0	....	....	....	.....	.....	....	....	....	....	....	.....	.....	.....	.....	.....	.....	.....
	M.A.																								
20	N.Y.....	0.3	3.2	7.1	9.1	20.0	24.4	12.6	8.9	5.9	7.3	1.2	0.1	....	....	....	....	....	.....	.....	.....	.....	.....	.....	.....
21	N.J.....	.....	7.6	10.7	16.8	9.2	19.9	6.1	13.8	....	13.8	1.5	0.6	....	....	....	....	....	.....	.....	.....	.....	.....	.....	.....
22	Pa.....	0.5	4.1	8.1	12.3	21.3	23.5	10.3	8.3	4.8	6.3	0.3	0.2	....	....	....	....	....	.....	.....	.....	.....	.....	.....	.....
	E.N.C.																								
23	Ohio....	0.3	2.1	5.7	6.9	16.6	20.4	16.5	10.8	7.5	11.3	1.7	0.2	....	....	....	....	....	.....	.....	.....	.....	.....	.....	.....
24	Ind.....	0.1	1.8	5.1	5.6	14.6	14.6	16.3	11.6	9.2	17.9	2.8	0.3	....	....	....	....	....	.....	.....	.....	.....	.....	.....	.....
25	Ill.....	0.1	0.7	1.7	1.7	8.1	12.6	21.4	13.6	13.1	23.4	3.4	0.3	9.9	33.1	29.8	6.6	6.6	6.6	3.3	.....	3.3	.....	.....	0.7
26	Mich....	0.1	1.5	8.0	7.6	24.0	21.9	15.5	8.7	5.1	6.9	0.6	0.1	....	....	....	....	....	.....	.....	.....	.....	.....	.....	.....
27	Wis.....	.....	2.3	7.4	8.1	20.7	20.0	14.5	8.7	5.2	11.3	1.3	0.5	....	....	....	....	....	.....	.....	.....	.....	.....	.....	.....
	W.N.C.																								
28	Minn....	0.1	0.3	1.6	0.9	6.1	6.6	22.7	9.8	12.6	30.9	7.1	1.3	....	....	....	....	....	.....	.....	.....	.....	.....	.....	.....
29	Iowa....	0.1	1.0	2.0	1.8	10.3	12.9	26.7	12.1	11.7	19.0	2.0	0.2	....	....	....	....	....	.....	.....	.....	.....	.....	.....	.....
30	Mo.....	(1)	2.3	4.3	2.9	9.5	13.1	15.0	12.1	10.3	23.4	6.3	0 9	2.6	24.5	21.3	8.0	16.9	11.3	5.7	2.8	1.9	3.8	1.0	0.2
31	N.Dak...	.....	(1)	0.1	0.1	0.4	0.6	6.4	1.6	3.2	38.3	36.5	12.6	....	....	....	....	....	.....	.....	.....	.....	.....	.....	.....
32	S.Dak...	.....	....	0.4	0.5	2.1	1.9	14.4	4.7	7.4	39.8	19.8	8.9	....	....	....	....	....	.....	.....	.....	.....	.....	.....	.....
33	Nebr....	(1)	0.4	0.8	0.7	4.8	4.8	20.3	8.4	12.9	30.5	11.6	4.7	....	....	....	....	....	.....	.....	.....	.....	.....	.....	.....
34	Kans....	(1)	0.5	0.6	0.8	3.3	3.4	11.5	5.0	8.0	35.7	21.6	9.6	....	....	....	....	....	.....	.....	.....	.....	.....	.....	.....
	S.A.																								
35	Del.....	0.8	4.9	9.8	12.3	17.2	15.5	8.2	8.2	7.4	10.6	4.3	0.8	....	....	....	....	....	.....	.....	.....	.....	.....	.....	.....
36	Md.....	0.4	2.1	5.4	6.8	12.9	17.2	14.7	11.4	6.4	16.8	5.1	0.9	....	....	....	....	....	.....	.....	.....	.....	.....	.....	.....
37	D.C.....	.....	....	....	.....	....	....	....	....	....	....	.....	.....	....	....	....	....	....	.....	.....	.....	.....	.....	.....	.....
38	Va.....	0.6	5.6	7.7	8.6	10.2	17.3	10.4	9.0	7.3	14.6	6.3	2.3	5.5	26.0	15.0	19.1	15.0	5.5	8.2	1.4	2.7	1.4	.....	0.3
39	W.Va....	4.5	3.0	8.9	7.4	11.9	19.3	8.9	11.9	7.4	10.4	5.9	0.6	....	....	....	....	....	.....	.....	.....	.....	.....	.....	.....
40	N.C.....	0.6	11.8	12.7	8.4	15.0	12.7	11.9	7.5	4.3	8.7	4.7	1.6	3.5	30.8	22.8	14.3	10.4	9.4	3.4	1.8	1.2	1.8	0.5	0.1
41	S.C.....	0.4	16.6	11.3	8.3	10.0	13.1	9.6	6.5	1.7	11.0	7.8	3.7	2.2	33.3	22.8	12.8	9.7	7.2	4.3	2.1	1.3	2.8	1.2	0.5
42	Ga.....	0.5	10.3	13.6	11.7	11.7	8.9	10.8	6.5	4.2	9.9	9.0	3.0	0.8	16.8	21.4	16.5	12.9	12.5	6.2	4.2	2.1	4.3	1.6	0.6
43	Fla.....	13.0	6.5	6.5	16.2	13.0	16.2	13.0	6.5	3.2	....	3.2	2.6	0.6	9.0	26.0	16.4	23.1	9.6	4.5	4.5	1.7	4.0	0.6	0.1
	E.S.C.																								
44	Ky.....	0.5	7.3	9.4	9.4	14.1	14.6	12.2	8.9	5.6	12.5	3.9	1.6	9.5	43.8	10.3	10.3	10.3	5.2	2.6	0.9	2.6	3.4	0.9	0.3
45	Tenn....	1.0	22.8	12.6	11.6	13.0	11.8	5.7	4.7	3.9	9.4	3.0	0.4	3.3	30.2	19.8	13.5	12.4	9.6	4.7	2.3	1.3	2.2	0.5	0.1
46	Ala.....	.....	12.6	23.0	8.6	14.9	13.9	4.6	4.7	7.5	5.2	3.4	1.5	1.3	23.2	27.1	13.8	14.3	8.5	4.8	2.6	1.1	2.4	0.7	0.3
47	Miss....	1.7	25.0	14.7	6.3	12.3	7.0	5.7	5.3	2.3	10.1	6.9	2.7	7.9	45.9	17.0	8.2	7.8	4.9	3.0	1.3	0.8	1.8	0.8	0.5
	W.S.C.																								
48	Ark.....	0.3	5.3	6.1	4.9	8.7	7.6	9.4	5.2	6.9	23.4	15.7	6.4	6.8	31.8	18.5	8.2	12.4	8.2	5.1	2.5	1.7	3.1	1.3	0.6
49	La.....	0.1	7.8	10.3	8.6	10.5	9.5	8.8	6.7	6.4	16.9	10.1	4.3	5.2	44.4	24.7	8.2	7.0	3.9	2.1	1.0	0.7	1.7	0.6	0.6
50	Okla....	0.1	0.3	0.9	0.7	2.7	2.8	18.5	3.3	7.7	39.2	17.5	6.3	0.2	1.8	4.6	3.7	12.7	11.2	26.7	9.0	7.9	17.6	4.0	0.6
51	Tex.....	.....	0.8	1.2	1.8	3.0	6.6	10.9	6.7	4.9	27.6	21.4	14.9	0.6	6.9	7.8	8.9	11.5	15.1	13.7	7.3	5.1	15.4	5.6	2.0
	Mt.																								
52	Mont....	.....	0.1	0.2	0.2	0.8	1.7	4.0	1.3	2.2	16.0	27.7	45.7	....	....	....	....	....	.....	.....	.....	.....	.....	.....	.....
53	Idaho...	0.1	1.3	5.7	4.0	13.6	7.2	9.7	4.9	4.5	19.0	16.5	13.5	....	....	....	....	....	.....	.....	.....	.....	.....	.....	.....
54	Wyo.....	.....	....	1.0	1.0	10.2	8.7	14.2	5.2	5.0	15.5	17.7	21.4	....	....	....	....	....	.....	.....	.....	.....	.....	.....	.....
55	Colo....	0.1	0.5	1.5	1.5	4.6	3.9	8.6	1.4	2.8	22.3	26.3	26.4	....	....	....	....	....	.....	.....	.....	.....	.....	.....	.....
56	N.Mex...	0.2	1.5	1.7	1.2	1.7	2.7	7.0	2.9	3.3	29.6	29.4	18.8	3.5	12.4	11.2	8.7	12.2	7.7	12.8	4.1	4.5	13.0	6.2	3.9
57	Ariz....	0.6	7.2	24.6	9.0	15.6	7.2	9.0	3.0	2.4	14.5	5.4	1.6	0.4	5.4	6.1	3.5	9.6	7.8	9.2	5.0	5.1	19.1	14.5	14.4
58	Utah....	1.5	7.6	8.2	6.1	5.8	4.0	7.6	6.1	3.3	17.0	17.9	14.8	....	....	....	....	....	.....	.....	.....	.....	.....	.....	.....
59	Nev.....	.....	....	8.6	8.6	34.5	8.6	....	8.6	8.6	8.6	.....	13.8	....	....	....	....	....	.....	.....	.....	.....	.....	.....	.....
	Pac.																								
60	Wash....	0.1	1.3	1.5	0.8	2.3	1.4	4.5	2.0	2.4	19.4	26.6	37.5	....	....	....	....	....	.....	.....	.....	.....	.....	.....	.....
61	Oreg....	0.3	1.5	4.6	2.8	8.7	7.9	9.4	4.4	6.3	14.2	13.6	26.3	....	....	....	....	....	.....	.....	.....	.....	.....	.....	.....
62	Calif...	0.3	5.2	9.2	6.2	9.6	7.4	7.8	4.2	3.1	16.1	14.4	16.6	1.1	17.5	19.8	7.5	11.0	9.7	9.0	3.3	2.9	9.3	4.7	4.2

See footnotes at end of table.

Table 36.—PERCENT DISTRIBUTION OF NUMBER OF FARMS, BY SIZE OF FARM FOR EACH TYPE-OF-FARM GROUP, BY DIVISIONS AND STATES: 1950—Continued

[Data are based on reports for only a sample of farms. See text. Base figures in Volume I]

	Region, division, and State	Percent of OTHER FIELD-CROP farms												Percent of VEGETABLE farms											
		Under 10 acres	10-29 acres	30-49 acres	50-69 acres	70-99 acres	100-139 acres	140-179 acres	180-219 acres	220-259 acres	260-499 acres	500-999 acres	1,000 acres or more	Under 10 acres	10-29 acres	30-49 acres	50-69 acres	70-99 acres	100-139 acres	140-179 acres	180-219 acres	220-259 acres	260-499 acres	500-999 acres	1,000 acres or more
1	U.S.	4.7	22.3	17.4	13.4	13.2	11.4	6.4	3.5	2.2	3.9	1.1	0.4	9.1	26.3	17.2	10.9	11.5	8.7	5.5	2.7	1.6	3.6	1.7	1.2
2	The North	3.1	7.5	9.2	8.9	15.1	15.9	12.1	6.7	5.2	11.3	3.9	1.2	9.7	26.9	16.6	11.0	12.2	9.8	5.7	2.6	1.5	2.8	0.9	0.4
3	The South	5.0	23.8	18.1	13.8	12.8	11.2	5.8	3.3	2.0	3.2	0.8	0.2	6.6	22.5	18.4	12.2	11.9	9.4	6.0	3.2	1.9	4.5	2.1	1.4
4	The West	1.2	6.0	11.1	8.6	21.5	11.4	13.7	5.5	4.3	10.4	4.2	2.2	13.1	32.3	15.8	8.4	9.3	5.4	4.1	1.9	1.4	3.5	2.3	2.3
	Geo. Div.																								
5	N.E.	3.3	8.3	8.1	7.2	10.6	14.4	14.4	9.2	6.1	14.0	3.5	0.9	11.6	30.8	14.3	12.2	10.1	9.7	5.0	2.4	0.7	3.1	0.1	....
6	M.A.	3.7	11.7	12.2	11.9	13.6	18.9	8.1	5.0	4.6	7.3	2.6	0.4	10.2	25.7	13.4	11.9	12.1	12.0	5.9	2.8	1.9	2.6	1.1	0.3
7	E.N.C.	3.0	6.0	10.4	10.4	20.8	18.1	11.7	5.9	4.2	6.9	2.1	0.6	8.0	27.1	19.7	9.7	13.4	8.4	5.6	2.6	1.4	2.9	0.8	0.4
8	W.N.C.	2.0	3.4	3.9	3.9	11.6	8.5	14.5	6.0	6.8	23.3	11.6	4.5	12.5	27.9	20.7	10.8	9.6	5.5	6.6	1.8	0.3	2.9	0.8	0.7
9	S.A.	4.2	27.6	20.1	13.9	11.5	9.6	4.8	2.7	1.7	2.8	0.8	0.2	7.5	22.8	17.2	12.1	11.0	9.2	5.6	3.4	2.0	4.8	2.6	1.8
10	E.S.C.	7.3	17.1	14.4	14.5	16.1	14.3	6.9	3.8	1.9	3.0	0.5	0.1	7.1	29.1	22.0	12.1	10.9	8.4	4.2	1.5	1.0	2.8	0.7	0.3
11	W.S.C.	0.5	11.2	12.9	7.5	10.9	13.8	13.1	7.5	5.8	11.5	3.5	1.7	4.3	18.6	19.0	12.4	14.3	10.5	7.8	3.4	2.2	4.6	1.7	1.1
12	Mt.	0.8	4.6	10.3	8.1	23.5	11.9	15.0	5.2	4.2	10.4	4.2	1.8	12.8	33.6	16.5	7.7	10.0	4.9	4.1	2.1	1.5	2.6	2.0	2.1
13	Pac.	2.0	9.0	12.8	9.7	17.1	10.3	10.8	5.9	4.7	10.3	4.3	3.1	13.2	32.0	15.6	8.6	9.1	5.6	4.1	1.8	1.3	3.7	2.4	2.4
	N.E.																								
14	Maine	0.4	0.7	3.1	4.3	12.0	17.9	18.7	11.8	7.9	17.8	4.2	1.2	....	7.5	7.5	13.4	16.4	20.9	14.9	6.0	1.5	11.9	....	....
15	N.H.	....	....	17.2	11.5	5.7	5.7	23.0	11.5	5.7	11.5	6.9	1.1	7.1	28.6	21.4	....	7.1	14.3	....	7.1	7.1	7.1	....	....
16	Vt.	....	13.5	4.5	....	9.0	4.5	13.5	4.5	9.0	27.9	13.5	....	....	33.3	16.7	16.7	16.7	....	....	16.7	....	....	....	....
17	Mass.	14.1	25.7	17.2	15.7	7.5	6.4	4.4	4.7	1.0	2.7	0.2	0.5	18.1	35.6	14.1	12.9	6.7	8.1	2.8	1.3	0.1	....	0.1	....
18	R.I.	4.9	14.7	9.8	9.8	9.8	19.6	4.9	....	9.8	16.7	....	....	10.5	63.2	15.8	5.3	5.3	....	....	....	....	....	....	....
19	Conn.	8.1	30.0	24.0	13.6	7.4	6.0	2.0	2.0	1.1	4.0	1.4	0.4	10.9	34.0	19.0	13.6	12.5	5.4	3.0	....	....	1.6	....	....
	M.A.																								
20	N.Y.	1.1	7.6	12.2	13.6	12.2	19.0	7.4	5.8	5.7	10.9	3.9	0.6	11.8	30.6	12.9	9.7	10.4	10.8	4.6	2.8	1.9	3.1	1.1	0.4
21	N.J.	1.2	14.4	14.4	8.1	13.9	19.1	10.4	5.2	4.6	7.2	1.6	....	9.3	21.6	14.4	13.4	13.3	13.0	7.3	3.2	1.8	1.7	1.0	0.1
22	Pa.	7.0	14.0	11.3	12.0	14.7	18.8	7.7	4.3	3.6	4.3	1.8	0.4	7.2	20.1	12.5	15.8	14.8	13.4	6.2	1.9	2.6	3.6	1.3	0.5
	E.N.C.																								
23	Ohio	3.9	5.3	10.6	13.4	24.1	19.8	11.7	4.4	2.8	3.0	0.7	0.2	13.1	33.3	17.0	9.9	10.3	6.2	4.0	3.3	1.5	1.1	0.4	0.1
24	Ind.	5.0	6.8	11.5	12.6	20.0	20.3	11.8	4.7	2.1	3.5	1.3	0.5	9.2	28.3	18.3	11.5	11.5	6.1	6.9	3.8	....	3.4	1.1	....
25	Ill.	....	9.0	13.5	13.5	9.0	4.5	18.0	13.5	9.0	5.4	4.5	....	6.6	33.2	20.8	11.2	11.2	6.9	4.7	1.2	0.4	2.3	0.8	0.8
26	Mich.	0.3	4.3	10.4	5.6	20.0	16.2	11.1	7.6	7.1	13.8	3.1	0.7	7.3	25.8	23.1	9.4	14.8	9.0	5.4	1.9	1.0	1.8	0.3	0.2
27	Wis.	3.1	8.6	8.2	8.2	16.8	15.6	12.1	7.4	5.1	9.3	4.1	1.6	4.2	15.6	14.8	7.2	17.3	12.7	8.0	4.3	4.2	8.0	2.4	1.2
	W.N.C.																								
28	Minn.	0.5	0.5	3.8	3.8	8.6	5.9	12.9	4.3	9.2	32.3	13.9	4.2	12.3	17.2	22.1	10.6	13.1	5.7	9.3	3.4	....	3.6	1.1	1.5
29	Iowa	....	16.1	8.1	8.1	8.1	....	24.2	16.1	8.1	....	9.7	1.6	4.8	30.3	17.5	19.1	11.1	1.6	6.4	3.2	....	5.1	....	1.0
30	Mo.	10.3	11.2	9.3	10.3	19.6	13.1	8.4	10.3	0.9	3.7	2.8	0.2	17.1	38.5	18.2	7.5	6.4	6.4	4.5	....	....	0.2	1.3	....
31	N.Dak.	....	0.7	0.7	....	0.7	0.7	12.3	5.8	8.0	37.7	21.9	11.4	....	100.0	....	....	....	....	....	....	....	....	....	....
32	S.Dak.	....	....	....	....	5.1	5.1	....	....	5.1	56.1	15.3	13.3	12.5	25.0	....	....	25.0	25.0	....	....	12.5	....	....	....
33	Nebr.	....	3.0	1.5	3.8	21.3	16.7	25.1	6.1	7.6	9.9	4.6	0.3	6.7	46.7	13.3	6.7	6.7	....	13.3	....	....	6.7	....	....
34	Kans.	....	5.2	15.5	....	15.5	15.5	15.5	....	5.2	15.5	10.3	2.1	17.1	24.4	34.1	9.8	2.4	7.3	2.4	....	....	2.4	....	....
	S.A.																								
35	Del.	....	50.0	....	....	....	....	....	....	50.0	....	....	....	7.7	10.8	10.8	9.3	20.1	13.9	4.6	3.1	....	12.3	5.2	2.2
36	Md.	7.9	15.4	9.8	11.8	12.5	15.2	10.2	4.4	5.1	6.0	1.4	0.1	0.9	19.6	14.5	17.1	9.4	14.5	9.0	4.7	2.1	5.2	2.3	0.9
37	D.C.	....	....	....	....	....	....	....	....	....	....	....	....	(*)	(*)	(*)	(*)	(*)	(*)	(*)	(*)	(*)	(*)	(*)	(*)
38	Va.	6.7	19.5	13.6	12.3	13.3	14.1	7.2	4.4	2.8	4.8	1.2	0.1	2.9	26.9	15.2	15.8	11.1	11.7	5.3	4.7	1.9	1.3	1.9	1.5
39	W.Va.	1.6	4.4	8.5	16.5	19.3	24.6	10.1	4.8	4.8	5.2	....	0.2	4.5	13.5	13.5	27.0	4.5	18.0	4.5	9.0	....	4.5	....	0.9
40	N.C.	4.4	32.6	22.1	14.2	10.8	7.8	3.5	1.8	1.0	1.5	0.3	0.1	8.5	27.4	22.3	13.4	11.9	8.5	1.9	1.1	1.5	2.6	0.6	0.4
41	S.C.	4.8	44.3	21.4	10.7	7.5	5.4	2.3	1.0	0.8	1.2	0.4	0.1	10.2	18.7	16.6	9.4	11.1	10.2	6.4	3.4	1.7	6.9	3.8	1.5
42	Ga.	1.0	10.6	21.3	17.4	14.5	13.1	6.7	4.5	3.0	5.1	1.9	0.7	2.9	18.4	18.7	17.0	16.1	10.0	5.3	5.3	1.2	2.6	2.2	0.4
43	Fla.	1.2	5.6	12.6	10.1	15.8	14.8	13.0	8.5	4.4	9.2	3.4	1.4	11.3	25.6	16.8	8.1	8.6	6.1	5.9	2.7	2.8	5.8	3.2	3.2
	E.S.C.																								
44	Ky.	8.9	16.3	12.2	14.0	16.3	15.4	7.4	4.1	2.1	2.9	0.4	0.1	7.0	27.9	27.9	23.3	2.3	4.7	4.7	....	....	2.3	....	....
45	Tenn.	6.4	23.8	16.6	15.0	15.1	11.3	5.6	2.6	1.2	2.0	0.2	(1)	7.8	31.1	20.8	7.8	6.1	13.0	6.9	1.7	1.7	2.1	0.2	0.9
46	Ala.	0.3	6.8	22.6	16.9	17.2	15.0	6.9	4.8	2.5	5.5	1.2	0.4	4.6	21.5	27.4	13.7	14.3	9.1	3.9	2.0	0.7	1.3	1.4	0.1
47	Miss.	....	14.8	21.7	10.9	19.8	13.8	9.9	3.0	1.0	3.0	2.0	0.2	8.5	33.7	17.6	10.9	12.8	6.2	2.8	1.4	0.9	4.4	0.5	0.3
	W.S.C.																								
48	Ark.	1.6	9.8	21.2	11.4	22.9	11.4	11.4	4.9	3.3	1.6	....	0.3	3.5	13.2	22.3	15.3	16.0	11.1	7.7	2.8	1.4	6.3	....	0.4
49	La.	0.8	27.5	27.0	10.3	10.6	7.1	3.8	1.9	0.9	3.9	2.8	3.3	7.3	32.5	23.5	10.1	10.7	3.9	9.0	1.1	1.1	0.6	0.1	0.1
50	Okla.	0.2	1.1	4.7	3.5	10.4	14.5	23.5	11.4	8.4	18.3	3.7	0.3	2.8	7.6	13.3	11.4	13.3	9.5	18.0	7.6	4.7	7.6	3.8	0.6
51	Tex.	0.3	3.0	5.1	6.9	10.9	18.7	15.9	10.4	8.6	14.9	4.1	1.1	3.9	17.7	18.0	12.6	15.1	12.3	5.8	3.5	2.2	4.9	2.2	1.7
	Mt.																								
52	Mont.	0.6	3.5	2.9	4.7	11.6	13.4	23.8	7.6	7.0	14.5	7.8	2.7	14.3	35.7	14.3	14.3	....	14.3	....	....	....	7.1	....	....
53	Idaho	0.7	3.5	13.8	9.2	33.7	14.1	10.4	4.3	3.1	5.0	1.7	0.6	9.0	24.1	24.1	9.0	15.1	9.0	....	6.0	0.6	3.0	....	....
54	Wyo.	....	....	3.5	1.7	12.2	7.0	24.5	15.7	5.2	21.0	7.3	1.7	....	....	....	....	100.0	....	....	....	....	....	....	....
55	Colo.	0.8	2.8	1.3	4.1	14.1	9.0	25.7	6.2	5.7	19.0	7.4	3.9	14.0	39.9	13.5	5.4	12.0	3.4	4.3	1.4	1.4	1.4	2.0	1.2
56	N.Mex.	2.2	4.4	15.3	8.8	12.0	6.6	4.4	2.2	3.3	24.1	12.0	4.8	37.0	34.0	....	....	3.1	3.1	3.7	9.3	....	3.7	4.3	1.9
57	Ariz.	....	12.5	....	....	12.5	25.0	....	....	12.5	7.5	15.0	15.0	4.1	26.7	8.2	4.1	10.3	4.1	13.2	....	4.9	8.2	5.3	10.7
58	Utah	0.6	17.8	21.0	17.2	13.4	9.0	8.9	4.5	3.2	3.9	0.1	0.4	7.7	26.3	31.8	16.4	6.6	6.6	1.1	1.1	1.1	1.1	0.2	....
59	Nev.	25.0	25.0	....	25.0	25.0	....	....	....	....	....	....	....	....	....	....	....	....	....	....	....	....	....	....	100.0
	Pac.																								
60	Wash.	0.9	9.5	19.9	11.8	17.5	10.3	11.8	4.1	4.0	7.6	1.8	0.8	17.9	38.6	17.1	5.0	10.8	5.0	2.3	0.4	0.8	0.9	0.7	0.5
61	Oreg.	1.5	6.4	9.8	9.8	20.2	10.8	14.4	7.7	5.6	8.7	3.4	1.8	9.3	27.4	20.4	12.3	10.0	8.1	2.8	3.1	1.2	2.9	0.1	2.4
62	Calif.	3.4	11.6	10.9	8.2	13.3	9.7	6.0	5.3	4.1	14.0	7.1	6.4	13.0	31.3	13.9	8.7	8.4	5.0	4.9	1.9	1.5	4.8	3.6	3.0

See footnotes at end of table.

237460 O - 53 - 84

Table 36.—PERCENT DISTRIBUTION OF NUMBER OF FARMS, BY SIZE OF FARM FOR EACH TYPE-OF-FARM GROUP, BY DIVISIONS AND STATES: 1950—Continued

[Data are based on reports for only a sample of farms. See text. Base figures in Volume I]

	Region, division, and State	Percent of FRUIT-AND-NUT farms												Percent of DAIRY farms											
		Under 10 acres	10-29 acres	30-49 acres	50-69 acres	70-99 acres	100-139 acres	140-179 acres	180-219 acres	220-259 acres	260-499 acres	500-999 acres	1,000 acres or more	Under 10 acres	10-29 acres	30-49 acres	50-69 acres	70-99 acres	100-139 acres	140-179 acres	180-219 acres	220-259 acres	260-499 acres	500-999 acres	1,000 acres or more
1	U.S.	12.1	32.6	16.7	9.1	8.7	7.0	4.1	2.4	1.4	3.4	1.6	0.9	1.1	3.7	6.2	6.5	17.2	20.1	16.4	9.4	6.3	10.6	2.2	0.4
2	The North	5.7	18.3	16.8	12.3	13.7	12.7	6.9	4.5	2.0	5.0	1.5	0.5	0.6	2.2	4.8	5.7	17.9	21.8	17.9	10.1	6.8	10.5	1.6	0.2
3	The South	8.0	26.8	15.5	9.2	9.9	8.5	5.6	3.1	2.2	5.6	3.2	2.4	1.5	5.3	7.9	9.4	15.1	17.0	13.1	8.3	5.5	11.9	3.9	1.0
4	The West	16.1	40.1	17.1	8.0	6.4	4.2	2.5	1.4	0.8	1.8	0.9	0.5	4.2	15.0	17.0	9.6	14.1	9.7	8.2	4.2	3.3	8.3	4.5	1.8
	Geo. Div.																								
5	N.E.	6.9	13.7	12.7	10.2	12.2	13.2	9.0	5.9	2.8	8.9	3.3	1.2	0.5	2.5	4.2	6.5	10.0	16.6	15.0	11.3	8.7	19.5	4.5	0.7
6	M.A.	4.8	18.3	15.2	12.8	14.8	13.7	7.3	5.0	2.0	4.5	1.1	0.5	0.3	1.3	3.0	6.8	14.4	23.7	17.1	11.3	7.5	12.5	2.0	0.2
7	E.N.C.	5.1	18.8	19.2	13.0	13.3	12.2	6.0	4.3	2.0	4.2	1.7	0.3	0.6	2.2	5.3	5.8	21.4	23.3	17.8	9.7	5.7	7.5	0.7	0.1
8	W.N.C.	11.5	22.6	15.6	8.2	14.0	10.7	7.8	1.2	1.2	6.2	0.4	0.4	1.2	2.7	5.5	4.0	16.1	17.9	19.6	9.7	7.9	12.7	2.5	0.2
9	S.A.	7.0	24.9	14.7	9.5	9.6	8.2	5.5	3.7	2.5	7.0	4.0	3.3	1.1	4.2	6.5	8.5	13.3	18.0	13.2	9.7	6.2	13.0	5.1	1.3
10	E.S.C.	4.4	21.3	17.8	14.8	10.9	10.1	6.8	3.1	1.4	4.0	3.0	2.4	1.9	7.1	10.2	12.2	17.9	17.7	11.2	6.8	3.8	8.3	2.1	0.6
11	W.S.C.	10.7	31.5	16.1	7.1	10.0	8.5	5.5	2.2	1.8	3.8	2.0	0.7	1.6	4.4	6.8	7.0	13.8	15.1	15.3	8.5	6.7	14.8	4.7	1.3
12	Mt.	20.2	37.3	15.9	8.3	6.1	4.8	2.2	0.8	0.9	1.6	1.0	0.8	4.1	10.8	13.7	8.0	15.1	10.2	10.3	4.6	3.7	10.4	6.1	2.7
13	Pac.	15.9	40.3	17.2	8.0	6.4	4.2	2.6	1.4	0.8	1.9	0.9	0.5	4.2	17.4	18.7	10.6	13.5	9.4	7.1	4.0	3.1	7.1	3.6	1.4
	N.E.																								
14	Maine	1.7	3.4	9.4	7.7	9.4	18.7	12.8	9.4	6.0	14.5	5.1	2.0	0.7	1.0	2.3	7.2	11.0	20.0	15.6	12.8	7.4	17.2	4.2	0.6
15	N.H.	.....	11.4	9.1	11.4	9.1	13.7	11.4	4.6	2.3	16.4	9.6	0.9	0.3	2.7	2.7	6.3	7.7	16.2	14.0	11.0	10.0	22.0	6.0	1.2
16	Vt.	13.5	.....	6.8	6.8	20.3	6.8	6.8	.....	6.8	14.9	13.5	4.1	0.2	1.3	2.0	3.0	6.1	14.3	16.0	12.9	10.9	26.3	6.0	0.8
17	Mass.	13.1	25.6	17.1	8.5	10.5	10.5	5.4	2.6	1.3	4.5	0.1	0.8	1.2	6.3	9.4	10.6	14.2	16.2	13.1	8.5	5.9	12.0	2.2	0.3
18	R.I.	.....	.....	.....	14.3	.....	28.6	14.3	42.9	.....	.....	.....	.....	0.8	5.9	13.4	17.6	12.6	16.0	12.6	6.7	4.4	7.6	2.0	0.3
19	Conn.	5.2	10.5	13.9	19.2	24.4	8.7	8.7	5.2	.....	3.1	0.7	0.3	0.3	2.9	6.7	9.1	15.9	19.7	14.5	9.0	7.4	11.9	2.5	0.3
	M.A.																								
20	N.Y.	4.1	15.7	14.7	15.2	16.1	14.8	7.1	5.8	1.5	4.3	0.6	0.2	0.3	1.0	2.2	5.2	11.4	21.3	17.4	12.9	9.1	16.2	2.7	0.2
21	N.J.	6.9	32.1	13.2	9.2	13.2	9.8	3.4	3.8	1.5	3.6	1.7	1.6	0.8	2.4	3.1	5.7	15.8	26.4	17.7	10.9	6.5	8.7	1.6	0.3
22	Pa.	5.4	15.8	17.8	8.9	12.4	13.5	10.6	3.6	3.9	5.6	1.9	0.6	0.2	1.6	3.9	8.9	18.1	26.5	16.5	9.2	5.4	8.2	1.2	0.1
	E.N.C.																								
23	Ohio	6.2	16.3	18.5	15.3	12.3	12.1	7.6	2.9	2.5	5.2	1.1	.....	0.9	4.2	6.2	9.8	21.4	23.9	15.1	7.9	4.5	5.6	0.5	(1)
24	Ind.	9.7	20.3	17.4	9.7	12.6	11.6	3.9	5.0	3.9	4.5	1.4	.....	2.1	7.5	9.7	8.5	20.7	19.5	14.1	6.9	4.1	6.5	0.3	(1)
25	Ill.	6.6	22.5	9.3	7.3	8.6	15.3	8.0	8.0	0.7	10.2	3.1	0.5	1.8	4.2	5.6	4.9	15.1	20.4	21.1	12.0	6.4	7.7	0.6	0.1
26	Mich.	3.7	18.8	21.1	14.1	14.6	11.9	5.6	3.9	1.9	2.9	1.3	0.1	0.3	1.4	6.0	6.2	21.6	22.3	16.8	9.8	6.0	8.5	1.0	0.1
27	Wis.	7.4	18.0	19.6	9.0	11.4	11.4	4.9	5.7	1.6	4.1	4.4	2.5	0.2	1.1	4.2	4.3	22.1	24.4	18.9	10.1	6.1	7.8	0.8	(1)
	W.N.C.																								
28	Minn.	15.9	31.8	18.2	9.1	11.4	4.5	2.3	2.3	.....	4.5	.....	.....	0.4	1.2	3.7	2.9	16.9	20.3	22.5	10.6	8.8	11.7	1.0	(1)
29	Iowa	30.8	50.0	.....	11.5	3.8	3.8	.....	.....	.....	.....	.....	.....	3.3	7.0	7.6	5.1	14.5	17.9	18.5	9.5	7.3	8.5	0.8	(1)
30	Mo.	5.4	13.2	16.3	8.5	17.8	13.2	12.4	1.6	1.6	8.5	0.8	0.8	0.9	3.0	8.4	6.3	18.7	18.7	15.7	9.7	6.5	10.2	1.6	0.2
31	N.Dak.	.....	100.0	.....	.....	.....	.....	.....	.....	.....	.....	.....	.....	1.2	1.8	2.2	0.8	2.5	2.5	9.8	3.3	3.7	41.8	27.8	2.7
32	S.Dak.	100.0	.....	.....	.....	.....	.....	.....	.....	.....	.....	.....	.....	1.3	4.1	3.1	1.3	4.4	6.2	16.6	4.1	7.5	31.8	17.1	2.4
33	Nebr.	14.3	50.0	14.3	7.1	7.1	.....	.....	.....	.....	7.1	.....	.....	6.9	6.9	7.2	2.9	10.1	9.1	19.4	8.1	7.7	16.5	3.8	1.4
34	Kans.	10.7	10.7	25.0	3.6	14.3	21.4	7.1	.....	3.6	3.6	.....	.....	2.3	4.8	5.2	3.6	12.1	11.4	20.9	8.4	9.5	17.1	4.4	0.3
	S.A.																								
35	Del.	.....	26.3	.....	26.3	.....	.....	.....	.....	5.3	31.6	5.3	5.3	....	1.2	2.0	5.7	11.8	18.3	17.5	15.1	9.4	15.9	2.9	0.2
36	Md.	2.2	15.1	10.8	19.4	10.8	6.5	4.3	6.5	10.8	6.9	4.7	2.2	0.1	1.1	3.4	5.1	12.4	22.8	18.2	12.6	8.1	13.2	2.7	0.4
37	D.C.	.....	.....	.....	.....	.....	.....	.....	.....	.....	.....	.....	.....	....	....	....	....	....	.....	.....	.....	.....	.....	.....	.....
38	Va.	.....	8.7	8.2	11.3	10.8	11.3	14.9	7.8	4.6	10.8	8.0	3.6	0.7	5.4	7.2	10.6	13.4	16.9	11.6	8.0	5.4	13.9	5.7	1.3
39	W.Va.	.....	5.0	5.0	12.5	10.0	13.7	6.2	10.2	6.7	20.2	6.5	4.0	1.7	3.8	3.8	9.4	17.4	19.4	15.7	9.7	5.4	10.4	3.0	0.3
40	N.C.	3.4	15.7	19.8	8.2	14.3	9.6	5.5	5.5	4.1	9.6	1.9	2.5	2.3	6.5	12.6	10.8	15.3	17.5	9.3	7.6	4.9	8.5	3.7	1.0
41	S.C.	2.3	10.6	13.6	14.4	13.6	13.6	9.8	3.0	2.3	7.7	7.4	1.7	1.6	7.2	4.7	8.8	9.4	12.9	9.7	9.1	6.3	15.8	10.9	3.5
42	Ga.	2.1	5.3	7.4	2.1	11.6	12.6	5.3	6.3	4.2	22.9	9.5	10.9	1.4	4.3	5.4	8.2	9.0	13.0	10.4	8.4	6.8	18.8	10.3	4.1
43	Fla.	9.7	32.1	16.4	8.8	8.4	6.6	3.9	2.4	1.5	4.3	2.8	3.0	1.1	2.7	12.4	1.6	11.9	13.0	10.4	12.2	2.6	16.2	10.4	5.5
	E.S.C.																								
44	Ky.	5.4	23.6	16.1	19.3	11.8	10.7	5.4	4.3	.....	2.1	1.1	0.4	2.5	6.9	9.6	12.4	18.0	20.5	10.6	7.1	3.8	7.4	1.0	0.1
45	Tenn.	6.2	31.0	16.8	13.3	7.1	11.5	5.3	1.8	0.9	4.6	1.2	0.4	1.6	7.5	10.7	14.5	19.3	17.6	10.0	6.4	3.9	7.0	1.2	0.2
46	Ala.	2.1	13.7	20.0	13.7	14.8	10.5	7.4	2.1	4.2	5.5	3.6	2.3	2.3	7.2	8.6	8.3	11.0	12.7	12.8	6.4	4.0	14.7	8.4	3.6
47	Miss.	3.1	12.5	18.7	12.5	10.9	6.2	10.9	5.0	.....	3.4	7.8	9.0	1.7	6.4	10.5	9.0	17.5	16.3	14.0	7.4	3.5	9.9	3.1	0.8
	W.S.C.																								
48	Ark.	3.5	13.7	20.0	9.4	17.7	13.7	7.8	3.5	3.5	4.0	2.6	0.6	1.1	3.8	8.3	8.6	18.5	21.0	14.9	8.5	4.9	8.6	1.6	0.2
49	La.	21.1	52.8	13.7	3.5	1.4	2.8	1.2	0.5	0.5	1.6	0.4	0.7	1.4	12.4	14.9	12.7	18.1	10.9	8.0	4.8	3.3	8.3	4.1	1.2
50	Okla.	2.4	8.5	17.1	7.3	19.5	12.2	15.9	4.9	.....	8.5	3.7	.....	1.2	2.0	4.6	4.5	12.1	12.3	20.5	8.2	10.0	19.5	4.6	0.6
51	Tex.	8.3	30.7	14.7	8.8	9.9	8.9	5.6	2.1	1.9	5.0	2.9	1.1	2.4	4.3	5.2	6.2	10.7	14.8	13.4	10.0	6.2	17.2	7.0	2.6
	Mt.																								
52	Mont.	37.8	35.1	10.8	8.1	5.4	2.7	.....	.....	.....	.....	.....	.....	1.4	5.5	7.4	3.3	14.3	13.5	10.2	8.0	5.2	17.6	9.3	4.4
53	Idaho	14.8	29.7	19.3	1.5	11.9	14.8	3.0	.....	.....	1.8	3.0	0.3	6.1	13.7	20.8	8.7	18.4	9.5	8.4	3.0	3.3	6.0	1.8	0.3
54	Wyo.	.....	.....	.....	.....	100.0	.....	.....	.....	.....	.....	.....	.....	0.6	2.4	1.2	5.5	7.9	9.7	18.9	10.3	8.5	14.0	13.4	7.5
55	Colo.	19.6	39.1	20.1	6.2	6.2	4.1	1.0	0.5	0.5	1.5	1.0	0.1	3.3	5.6	7.2	4.1	10.2	8.6	15.0	4.6	4.9	16.3	14.5	5.5
56	N.Mex.	22.0	31.1	12.8	12.8	5.5	3.7	.....	1.8	1.8	1.8	1.8	4.8	5.2	11.3	7.5	7.7	9.7	6.1	6.7	1.5	1.5	19.4	11.3	12.1
57	Ariz.	15.8	41.5	12.9	11.5	7.2	2.9	5.7	0.3	.....	1.4	0.3	0.6	7.2	26.8	19.7	10.7	11.3	4.8	6.7	1.4	1.3	4.4	3.7	1.9
58	Utah	20.8	39.9	12.2	12.2	1.7	2.6	3.5	1.7	2.6	1.9	.....	0.9	2.7	11.5	13.9	12.5	17.2	13.3	8.7	5.6	2.5	8.5	2.6	1.0
59	Nev.	.....	.....	.....	.....	.....	.....	.....	.....	.....	.....	.....	.....	....	8.5	12.7	7.1	21.2	11.3	15.5	5.6	4.2	8.5	2.8	2.5
	Pac.																								
60	Wash.	20.6	43.3	13.8	6.7	4.7	4.0	2.5	1.0	0.7	1.3	1.0	0.3	2.0	14.2	19.6	12.3	16.4	10.5	8.6	4.0	3.1	5.8	2.6	0.7
61	Oreg.	8.4	34.7	19.1	11.5	10.2	6.1	4.4	2.2	0.7	1.8	0.7	0.2	4.2	13.4	15.2	10.8	16.0	10.9	9.1	4.8	3.2	9.0	2.8	0.6
62	Calif.	15.9	40.4	17.6	7.8	6.2	4.0	2.3	1.4	0.9	2.0	1.0	0.6	6.0	21.8	19.7	9.0	10.1	7.8	4.8	3.5	3.0	7.3	4.7	2.3

See footnotes at end of table.

Table 36.—PERCENT DISTRIBUTION OF NUMBER OF FARMS, BY SIZE OF FARM FOR EACH TYPE-OF-FARM GROUP, BY DIVISIONS AND STATES: 1950—Continued

[Data are based on reports for only a sample of farms. See text. Base figures in Volume I]

	Region, division, and State	Percent of POULTRY farms												Percent of LIVESTOCK farms (other than dairy and poultry)											
		Under 10 acres	10-29 acres	30-49 acres	50-69 acres	70-99 acres	100-139 acres	140-179 acres	180-219 acres	220-259 acres	260-499 acres	500-999 acres	1,000 acres or more	Under 10 acres	10-29 acres	30-49 acres	50-69 acres	70-99 acres	100-139 acres	140-179 acres	180-219 acres	220-259 acres	260-499 acres	500-999 acres	1,000 acres or more
1	U.S.....	24.3	19.5	12.7	8.9	11.5	9.0	5.5	2.8	1.7	3.1	0.8	0.2	1.6	3.5	4.4	4.2	9.8	12.0	15.4	8.6	7.4	17.3	7.6	8.2
2	The North..	22.3	20.0	13.2	9.1	12.6	9.5	5.8	2.6	1.6	2.7	0.5	0.1	1.3	2.8	3.7	3.4	10.3	12.9	18.7	9.7	8.8	18.6	6.1	3.7
3	The South..	15.0	17.0	14.2	10.9	13.3	11.2	6.6	3.7	2.1	4.4	1.3	0.3	1.8	4.9	6.3	6.6	10.4	12.4	10.2	7.6	5.4	16.0	9.2	9.1
4	The West...	49.3	23.0	8.0	3.9	4.1	3.0	2.7	1.2	1.0	2.2	1.0	0.7	2.4	4.9	3.9	2.6	4.7	4.3	6.2	3.1	2.9	12.0	13.6	39.4
	Geo. Div.																								
5	N.E.....	25.2	23.4	11.6	9.8	9.0	9.2	4.3	2.6	1.5	2.5	0.7	0.1	4.5	9.1	7.5	8.6	13.5	12.3	11.2	6.4	4.9	14.7	6.0	1.2
6	M.A.....	25.6	21.9	12.2	10.7	10.5	9.9	4.4	2.0	1.0	1.7	0.2	(1)	2.5	7.2	8.1	10.8	16.7	21.4	11.8	7.0	4.5	7.4	2.1	0.5
7	E.N.C...	20.4	20.5	16.0	9.2	15.0	9.1	4.5	2.2	1.4	1.6	0.2	(1)	1.8	4.6	5.9	5.9	14.7	16.8	16.7	10.1	7.4	13.4	2.4	0.3
8	W.N.C...	18.6	14.8	12.1	6.6	14.5	9.7	10.0	4.1	2.9	5.3	1.2	0.2	1.1	1.9	2.5	2.1	8.2	10.9	19.8	9.6	9.6	21.2	7.8	5.2
9	S.A.....	15.2	17.6	14.4	11.2	13.0	11.1	6.3	3.6	2.0	4.0	1.2	0.3	1.6	5.3	6.8	7.9	11.5	14.9	10.0	8.3	5.6	15.5	7.3	5.2
10	E.S.C...	14.4	18.7	17.3	12.9	13.0	10.8	5.1	2.5	1.6	2.7	0.9	0.1	2.3	6.5	8.5	8.7	13.2	15.8	11.1	8.2	5.1	12.4	5.5	2.8
11	W.S.C...	14.9	15.1	12.5	9.5	14.1	11.4	7.7	4.5	2.5	5.9	1.8	0.3	1.5	3.4	4.5	4.3	7.6	8.6	9.6	6.8	5.6	19.1	13.0	16.0
12	Mt.....	40.5	18.6	7.8	4.4	5.5	4.0	4.5	2.9	1.7	4.8	2.6	2.7	1.5	3.0	2.8	1.9	4.1	3.9	6.6	2.8	2.7	12.4	14.0	44.1
13	Pac.....	51.3	24.0	8.0	3.8	3.8	2.8	2.2	0.8	0.8	1.6	0.6	0.2	4.5	9.3	6.5	4.0	6.2	5.3	5.3	3.7	3.2	11.1	12.7	28.1
	N.E.																								
14	Maine...	13.1	14.7	11.3	13.5	13.7	14.6	7.1	4.9	2.2	4.1	0.4	0.3	1.7	0.9	2.6	8.6	18.9	15.4	10.3	12.0	6.9	16.5	5.3	1.0
15	N.H.....	17.8	21.2	13.5	12.6	8.3	10.4	6.0	2.8	2.5	2.8	2.0	(1)	....	9.7	1.9	7.7	11.6	9.7	17.4	5.8	1.9	25.1	8.1	1.2
16	Vt.....	23.7	17.1	8.5	9.2	9.2	10.6	7.0	3.9	2.6	6.0	2.0	0.1	2.6	1.3	2.6	11.5	12.8	11.5	14.1	7.9	5.1	20.7	7.7	2.3
17	Mass....	36.1	27.2	10.9	6.3	7.1	6.1	2.2	1.7	0.7	1.6	(1)	0.1	10.7	20.5	17.8	8.9	10.2	7.5	8.2	1.8	0.4	7.5	5.5	1.1
18	R.I.....	32.9	24.6	10.3	8.5	12.2	4.7	4.7	0.9	....	0.9	....	0.2	....	6.7	20.0	6.7	26.7	6.7	13.3	....	....	13.3	6.7	....
19	Conn....	25.3	29.7	12.9	9.8	6.9	8.2	2.7	1.3	1.2	1.5	0.6	(1)	6.0	13.4	6.0	6.0	9.0	19.4	9.0	4.5	12.5	9.3	4.5	0.6
	M.A.																								
20	N.Y.....	24.0	19.3	12.5	11.1	10.3	10.6	5.5	2.4	1.4	2.4	0.4	0.1	1.5	6.3	9.1	10.3	16.0	19.5	13.7	7.7	5.0	8.3	1.9	0.7
21	N.J.....	39.0	33.1	10.3	5.4	5.0	4.4	1.4	0.8	0.2	0.4	(1)	....	15.2	18.6	8.3	9.9	12.3	17.4	5.4	0.9	4.7	6.5	0.5	0.2
22	Pa.....	20.6	18.6	12.9	12.7	13.0	11.9	5.0	2.3	1.0	1.8	0.2	(1)	2.0	6.7	7.7	11.2	17.4	22.6	11.4	7.1	4.2	7.1	2.3	0.4
	E.N.C.																								
23	Ohio....	20.5	20.9	13.2	10.7	15.9	9.5	4.7	1.6	1.1	1.7	0.1	(1)	1.5	4.7	5.4	7.7	16.4	19.8	16.7	9.4	6.0	9.9	2.2	0.2
24	Ind.....	21.0	21.1	15.3	7.6	14.3	10.1	5.1	2.3	1.4	1.7	0.2	(1)	2.1	6.0	7.0	6.6	15.8	17.5	15.4	9.8	6.6	11.0	1.9	0.2
25	Ill.....	24.8	25.8	15.1	9.6	11.4	6.5	3.3	1.8	0.6	1.1	....	(1)	2.0	4.0	5.0	4.3	12.0	13.8	18.2	10.9	9.2	17.4	2.9	0.3
26	Mich....	15.3	16.1	22.0	10.3	17.1	9.9	4.6	1.9	1.6	1.2	0.2	(1)	1.6	4.2	8.5	7.0	18.4	18.4	14.4	8.3	5.5	10.9	2.3	0.7
27	Wis.....	20.9	17.0	15.4	6.4	16.3	8.6	4.8	4.7	2.7	2.8	0.6	....	1.0	1.9	4.5	3.4	14.0	16.4	18.1	11.9	8.5	17.3	2.8	0.4
	W.N.C.																								
28	Minn....	16.9	13.3	11.9	4.3	14.8	10.1	12.8	4.9	3.2	6.7	1.0	0.1	1.0	1.9	2.5	1.8	8.7	11.3	26.6	11.6	12.1	19.5	2.7	0.3
29	Iowa....	27.3	20.1	13.7	6.0	12.1	8.3	5.8	2.6	2.3	1.5	0.3	(1)	1.1	2.1	2.4	1.8	10.2	15.2	26.4	12.4	10.9	15.7	1.7	0.1
30	Mo.....	11.0	13.0	12.1	9.6	18.2	13.0	9.6	4.7	3.3	4.4	0.8	0.1	1.2	2.1	4.1	4.1	11.7	15.6	15.4	10.9	9.0	19.7	5.0	1.0
31	N.Dak...	7.1	26.7	12.5	7.1	5.3	3.6	10.7	....	5.3	17.8	3.9	....	0.6	0.8	0.7	0.3	0.9	1.1	5.3	1.8	2.4	26.2	32.9	27.0
32	S.Dak...	22.8	18.0	7.8	7.2	9.0	6.0	12.1	3.6	1.8	7.3	3.6	0.6	0.7	0.9	1.0	0.7	1.8	2.1	12.2	4.3	7.0	30.5	19.2	19.5
33	Nebr....	30.1	14.0	9.8	4.6	10.3	3.6	10.6	3.3	2.4	7.3	2.9	1.0	1.1	1.8	1.6	1.2	4.0	4.6	19.1	6.8	10.0	25.7	12.3	11.9
34	Kans....	20.5	13.8	12.8	6.5	13.7	8.4	9.7	3.8	2.2	6.3	2.0	0.2	1.4	2.0	2.4	1.9	6.3	5.2	13.4	6.0	8.0	28.6	16.3	8.4
	S.A.																								
35	Del.....	18.3	15.2	15.1	10.7	12.4	10.3	7.8	4.0	1.7	3.4	0.8	0.2	....	8.1	6.0	12.1	14.1	12.1	10.1	16.1	2.0	12.5	4.0	2.8
36	Md.....	17.2	19.6	14.2	13.4	12.6	10.7	4.2	2.8	1.3	2.7	1.0	0.3	2.8	6.9	7.2	6.4	11.7	18.4	11.9	7.6	6.7	13.9	5.2	1.4
37	D.C.....	(*)	(*)	(*)	(*)	(*)	(*)	(*)	(*)	(*)	(*)	(*)	(*)	(*)	(*)	(*)	(*)	(*)	(*)	(*)	(*)	(*)	(*)	(*)	(*)
38	Va.....	17.2	17.1	13.0	8.7	11.2	14.0	5.8	4.3	2.8	4.6	0.9	0.2	1.3	3.8	5.0	7.7	11.7	14.5	10.5	9.2	6.8	18.9	7.6	2.9
39	W.Va....	10.4	10.7	9.5	10.4	13.4	13.7	9.3	5.9	4.2	9.2	2.9	0.5	0.6	2.0	4.5	7.2	11.8	19.1	12.7	10.6	6.2	16.4	6.4	2.7
40	N.C.....	11.7	18.5	16.1	12.4	15.4	11.1	6.7	3.2	1.7	2.3	0.7	0.2	3.1	11.0	10.1	11.1	13.7	14.3	9.9	7.2	3.5	10.6	4.2	1.4
41	S.C.....	14.5	13.6	10.5	9.6	11.9	11.3	7.7	5.6	3.4	7.2	3.7	0.9	2.1	8.6	8.1	8.1	12.6	11.4	6.6	7.4	3.5	16.6	7.8	7.3
42	Ga.....	11.9	16.7	18.0	13.7	15.1	9.9	6.1	2.9	1.1	3.7	0.8	0.3	1.4	6.2	8.8	7.9	9.5	14.1	8.1	7.3	5.8	14.5	9.5	6.7
43	Fla.....	31.4	33.3	11.2	5.9	6.0	4.4	3.9	1.8	0.5	0.5	1.0	0.1	2.2	5.2	8.0	5.7	10.2	10.0	7.2	4.8	4.6	11.4	9.7	21.0
	E.S.C.																								
44	Ky.....	12.4	17.7	15.9	14.9	16.6	13.4	3.9	2.5	0.7	1.1	0.9	....	2.4	6.0	7.1	9.0	14.0	17.7	12.2	9.5	5.8	12.0	3.5	0.8
45	Tenn....	16.7	22.8	14.5	11.6	11.0	8.9	6.5	2.4	1.5	3.0	1.1	....	2.4	6.8	9.3	10.0	14.2	16.8	12.2	8.5	4.9	10.8	3.4	0.9
46	Ala.....	16.9	19.4	19.3	12.3	11.8	7.8	4.7	1.5	1.2	3.5	1.6	0.1	2.6	6.8	10.7	7.3	10.2	10.8	7.1	5.9	3.9	14.3	10.9	9.5
47	Miss....	10.7	14.8	18.8	13.3	13.6	14.2	5.2	3.8	2.9	2.6	....	0.2	1.4	7.1	8.2	6.4	11.8	13.2	9.9	6.4	4.9	14.9	9.9	5.9
	W.S.C.																								
48	Ark.....	11.4	14.8	17.9	10.8	17.1	9.8	6.8	4.3	1.9	4.3	0.8	(1)	1.4	4.5	7.5	6.5	14.6	13.2	11.2	10.0	6.9	15.8	5.9	2.6
49	La.....	18.0	23.3	20.2	1.6	10.9	10.1	6.2	1.6	1.6	3.3	3.3	....	3.1	13.2	13.6	8.1	11.4	9.0	6.7	5.2	4.5	10.6	6.9	7.7
50	Okla....	15.5	14.3	11.9	7.7	13.6	11.6	12.9	4.4	2.4	3.9	1.9	....	1.1	1.9	4.0	3.7	8.7	8.9	15.5	6.6	5.8	22.8	12.2	8.6
51	Tex.....	16.5	14.8	8.9	9.8	12.8	12.3	6.9	4.8	3.0	7.4	2.1	0.6	1.6	2.6	2.8	3.5	4.7	7.1	6.5	6.3	5.2	19.1	16.1	24.5
	Mt.																								
52	Mont....	25.5	11.1	14.3	11.1	6.4	3.2	8.0	4.8	3.2	4.8	3.2	4.5	0.4	1.0	1.0	0.8	2.1	2.6	4.8	2.1	1.8	11.1	16.1	56.1
53	Idaho...	43.6	21.3	10.2	2.8	3.7	2.8	2.8	3.7	1.9	3.7	2.0	1.5	2.5	5.6	6.2	3.4	6.7	6.5	10.3	4.8	4.7	17.5	12.0	19.9
54	Wyo.....	19.5	15.6	....	....	0.8	3.9	15.6	7.8	3.9	23.4	3.9	5.5	0.6	0.8	0.5	0.4	1.5	2.2	5.0	1.3	2.7	11.4	13.6	59.9
55	Colo....	37.8	20.2	6.4	2.6	6.8	3.9	7.3	3.0	1.3	5.7	1.9	3.3	1.2	2.8	2.0	1.6	5.1	3.9	9.2	2.8	3.3	15.4	16.8	36.0
56	N.Mex...	39.4	12.4	8.3	....	6.2	4.1	2.1	4.1	4.1	6.2	6.2	6.6	3.3	5.3	2.7	2.0	1.6	2.3	3.7	1.4	1.2	7.1	11.9	57.6
57	Ariz....	49.8	16.3	10.1	2.7	4.7	5.4	4.5	0.9	....	1.8	2.7	0.9	5.1	6.7	5.4	2.1	4.6	3.6	5.8	2.1	2.2	7.8	7.6	47.0
58	Utah....	43.0	18.8	6.7	6.2	4.7	4.3	2.9	2.4	1.7	4.4	2.5	2.4	1.4	4.2	7.3	6.8	9.2	8.5	6.8	5.7	3.7	13.0	8.5	24.9
59	Nev.....	28.6	33.3	9.5	....	23.8	....	....	4.8	....	....	....	....	2.3	5.4	5.8	1.9	8.9	4.6	5.1	5.4	3.5	8.6	13.5	35.0
	Pac.																								
60	Wash....	27.9	34.2	15.2	6.9	5.5	3.3	2.9	1.1	1.0	1.5	0.5	....	4.4	10.8	8.4	4.1	8.2	7.4	6.2	4.2	4.0	11.8	11.6	18.8
61	Oreg....	28.0	23.9	11.9	5.5	9.4	7.7	4.9	2.7	1.4	3.1	1.1	0.2	2.2	5.9	6.4	4.2	7.5	6.1	7.3	3.8	4.0	11.2	12.0	29.3
62	Calif...	63.9	20.9	5.0	2.5	2.0	1.5	1.4	0.2	0.6	1.3	0.5	0.3	5.8	10.7	5.6	3.9	4.6	4.0	3.8	3.3	2.3	10.7	13.6	31.6

See footnotes at end of table.

Table 36.—PERCENT DISTRIBUTION OF NUMBER OF FARMS, BY SIZE OF FARM FOR EACH TYPE-OF-FARM GROUP, BY DIVISIONS AND STATES: 1950—Continued

[Data are based on reports for only a sample of farms. See text. Base figures in Volume I]

	Region, division, and State	Percent of GENERAL—PRIMARILY CROP farms												Percent of GENERAL—PRIMARILY LIVESTOCK farms											
		Under 10 acres	10-29 acres	30-49 acres	50-69 acres	70-99 acres	100-139 acres	140-179 acres	180-219 acres	220-259 acres	260-499 acres	500-999 acres	1,000 acres or more	Under 10 acres	10-29 acres	30-49 acres	50-69 acres	70-99 acres	100-139 acres	140-179 acres	180-219 acres	220-259 acres	260-499 acres	500-999 acres	1,000 acres or more
1	U.S.	0.7	6.4	11.0	9.8	15.0	14.0	11.7	6.5	4.7	12.0	5.2	3.0	1.2	3.9	6.3	6.5	16.7	17.5	18.9	8.9	6.6	10.9	2.1	0.4
2	The North	1.1	4.2	6.9	8.3	15.5	16.6	13.6	6.8	6.0	13.2	5.0	2.7	1.0	3.2	5.3	5.6	16.9	18.0	20.4	9.4	7.3	10.9	1.8	0.2
3	The South	0.5	7.2	12.6	11.7	14.5	14.4	10.9	6.5	4.3	11.1	4.2	2.2	1.4	5.9	9.8	10.7	16.6	17.1	13.8	7.8	4.3	9.5	2.4	0.6
4	The West	0.9	6.0	10.3	5.9	15.9	10.5	12.2	6.0	4.7	13.6	8.1	6.0	5.4	9.4	10.8	6.7	11.7	8.0	10.5	4.9	3.4	15.6	9.2	4.5
	Geo. Div.																								
5	N.E.	1.7	4.3	6.5	11.6	12.1	16.4	15.5	8.2	5.2	11.6	5.6	1.4	2.0	5.1	5.1	10.1	13.2	12.2	16.2	12.2	3.0	13.2	7.1	0.6
6	M.A.	1.4	4.7	8.6	15.0	18.1	21.4	11.6	4.8	4.1	7.7	2.0	0.6	0.6	5.3	8.6	14.4	19.7	22.7	11.3	7.2	3.6	6.0	0.6	0.1
7	E.N.C.	1.4	5.2	9.3	8.1	19.6	18.6	11.8	8.0	5.9	10.4	1.5	0.3	1.0	4.1	7.2	7.1	22.0	22.5	16.5	7.9	5.3	5.9	0.5	(1)
8	W.N.C.	0.5	3.0	3.5	4.2	10.5	11.8	16.3	6.5	7.3	19.5	10.2	6.6	1.0	2.3	3.5	3.4	12.7	14.0	24.4	10.7	9.3	15.4	2.8	0.4
9	S.A.	0.5	7.3	12.4	13.3	14.7	15.1	8.6	6.4	4.0	10.7	4.4	2.5	1.2	6.8	11.2	10.7	16.9	19.2	12.9	7.5	3.6	7.4	1.8	0.7
10	E.S.C.	0.6	7.7	14.5	13.4	18.1	15.7	11.0	5.7	3.1	7.2	2.3	0.9	2.0	6.4	11.7	14.3	20.2	17.9	10.6	6.8	3.0	5.7	1.1	0.3
11	W.S.C.	0.2	6.7	10.9	7.0	10.4	11.8	14.6	7.5	6.2	15.8	5.9	3.0	1.1	4.4	6.6	7.0	12.6	14.3	18.1	9.1	6.3	15.6	4.2	0.9
12	Mt.	0.6	3.2	9.5	4.7	18.4	10.7	14.5	5.7	5.0	13.1	8.0	6.8	3.2	5.2	8.6	6.5	11.2	7.5	11.5	7.0	3.4	18.9	11.8	5.3
13	Pac.	1.2	9.1	11.2	7.3	13.1	10.3	9.7	6.3	4.4	14.2	8.2	5.1	8.9	16.2	14.4	7.0	12.5	8.9	8.9	1.6	3.4	10.2	5.0	3.1
	N.E.																								
14	Maine	.....	3.7	4.9	8.5	11.0	18.3	17.1	7.3	7.3	12.2	8.5	1.2	....	2.4	7.3	....	19.4	9.7	29.1	9.7	4.9	9.7	7.3	0.5
15	N.H.	.....	.....	16.3	13.1	16.3	9.8	19.6	9.8	.....	9.8	3.3	2.0	10.0	....	....	10.0	....	.....	20.0	30.0	.....	10.0	20.0	.....
16	Vt.	.....	4.4	.....	15.5	6.6	8.8	19.9	8.8	2.2	22.1	8.8	2.7	....	11.1	....	22.2	5.6	16.7	5.6	16.7	.....	22.2	.....	.....
17	Mass.	7.1	7.1	7.1	4.7	14.2	25.9	7.1	9.4	7.1	7.1	2.4	0.9	....	16.4	....	24.6	24.6	.....	.....	8.2	.....	16.4	8.2	1.6
18	R.I.	.....	100.0	.....	.....	.....	.....	.....	.....	.....	.....	.....	.....	....	....	....	....	....	.....	.....	.....	.....	83.3	.....	16.7
19	Conn.	3.2	3.2	9.7	22.6	16.1	16.1	12.9	6.5	6.5	3.2	.....	.....	6.2	....	12.5	12.5	6.2	31.2	6.2	6.2	6.2	6.2	6.2	.....
	M.A.																								
20	N.Y.	0.3	3.7	7.9	15.2	16.6	23.6	12.9	5.3	5.3	7.0	1.7	0.5	1.5	7.8	10.7	11.2	11.2	18.0	11.2	11.2	3.4	12.2	1.6	0.3
21	N.J.	3.5	9.3	14.0	17.4	17.4	16.3	8.1	2.3	4.7	3.5	2.8	0.7	....	11.8	17.6	11.8	5.9	17.6	11.8	17.6	5.9	.....	.....	.....
22	Pa.	2.3	4.6	7.7	13.9	20.4	20.1	10.8	5.0	2.3	10.0	2.0	0.8	0.4	4.7	7.9	15.2	21.9	23.8	11.3	6.1	3.6	4.7	0.5	0.1
	E.N.C.																								
23	Ohio	1.2	8.9	11.4	10.1	20.3	21.9	10.1	7.3	3.7	4.1	0.8	0.2	0.9	3.7	7.5	8.0	25.1	23.8	15.6	6.8	3.9	4.2	0.4	(1)
24	Ind.	2.0	6.5	7.2	8.5	19.6	17.6	9.8	5.9	8.5	13.8	0.7	0.1	1.2	5.5	7.5	8.6	21.3	22.4	16.1	7.4	4.8	5.0	0.2	.....
25	Ill.	2.2	4.3	6.0	8.7	14.6	15.2	11.4	7.0	8.7	19.0	2.7	0.3	1.7	5.3	7.2	5.0	18.0	22.7	18.5	8.6	6.1	6.3	0.6	0.1
26	Mich.	1.0	3.8	11.3	7.6	21.2	17.9	11.1	8.3	6.1	9.6	1.8	0.4	0.5	2.7	7.8	6.6	24.8	21.6	15.4	8.6	5.0	6.1	0.6	0.1
27	Wis.	1.2	3.5	7.8	6.3	20.0	19.6	16.0	10.2	4.3	9.5	1.3	0.4	0.4	1.5	4.5	4.0	17.2	19.7	17.9	10.6	9.6	12.8	1.6	0.2
	W.N.C.																								
28	Minn.	.....	2.4	6.1	2.0	13.8	11.4	18.7	8.1	7.7	20.0	7.1	2.5	0.4	1.1	2.4	2.1	11.7	14.5	28.5	13.6	10.3	14.1	1.2	0.1
29	Iowa	0.9	0.9	4.7	4.7	17.8	16.8	19.6	9.3	6.5	15.0	2.8	0.9	1.7	4.2	5.5	4.4	16.9	19.0	25.9	9.4	6.8	6.1	0.2	(1)
30	Mo.	0.3	5.4	5.1	8.0	12.1	18.4	13.7	8.6	6.7	14.1	6.0	1.7	0.7	2.1	5.0	6.2	17.3	19.4	17.4	10.1	7.6	12.6	1.3	0.1
31	N.Dak.	.....	.....	1.6	1.6	.....	3.1	10.9	4.7	4.7	32.7	26.5	14.3	0.7	0.7	0.7	0.4	1.8	0.7	11.6	2.9	4.3	38.4	32.6	5.1
32	S.Dak.	.....	3.4	.....	3.4	.....	5.6	13.5	2.3	5.6	35.0	19.2	12.0	0.5	2.0	2.6	1.6	4.2	2.3	19.8	7.6	12.9	35.3	9.3	1.8
33	Nebr.	1.0	1.9	1.0	1.0	11.2	8.8	23.4	4.4	9.7	17.0	11.2	9.4	2.9	3.4	3.1	2.0	8.8	7.8	26.0	10.3	9.5	21.9	3.6	0.7
34	Kans.	1.0	3.0	2.0	5.0	7.5	8.0	11.1	4.5	7.0	21.6	14.6	14.5	1.2	2.2	2.4	3.7	10.1	8.9	25.3	9.6	11.9	20.1	4.1	0.4
	S.A.																								
35	Del.	.....	12.5	4.2	8.3	16.7	8.3	29.2	4.2	8.3	8.3	.....	.....	....	4.2	....	8.3	25.0	33.3	20.8	.....	4.2	.....	4.2	.....
36	Md.	1.9	7.4	13.0	4.7	16.8	13.0	17.7	3.7	4.7	10.2	5.8	1.1	0.6	3.2	11.5	9.6	13.4	23.6	17.8	9.6	4.5	5.1	0.6	0.6
37	D.C.	.....	.....	.....	.....	.....	.....	.....	.....	.....	.....	.....	.....	....	....	....	....	....	.....	.....	.....	.....	.....	.....	.....
38	Va.	0.3	6.6	9.3	11.7	12.6	15.8	12.0	7.5	5.1	13.8	4.7	0.8	1.8	6.8	9.4	11.8	17.3	18.6	12.5	8.5	3.1	8.1	1.4	0.5
39	W.Va.	.....	2.1	12.8	12.8	19.2	17.1	10.7	4.3	10.7	2.1	6.4	1.7	0.9	5.2	11.6	6.1	19.4	19.1	16.5	7.0	4.3	7.0	2.6	0.3
40	N.C.	0.5	12.4	15.6	14.2	16.4	14.0	6.5	5.9	3.7	7.4	2.0	1.3	0.5	10.6	15.1	13.1	16.1	21.7	7.1	4.5	2.5	6.0	2.1	0.6
41	S.C.	0.7	12.0	14.8	12.1	13.5	11.0	7.8	6.1	2.7	9.1	5.9	4.2	3.5	5.3	19.4	15.8	10.6	14.1	7.0	7.0	1.8	10.6	3.5	1.4
42	Ga.	(1)	3.6	10.8	14.3	14.1	17.3	8.8	7.2	3.9	12.1	5.1	2.6	....	9.6	12.5	15.4	17.3	12.5	6.7	9.6	2.9	10.6	1.0	2.1
43	Fla.	4.1	4.4	10.7	11.1	15.5	12.9	8.1	4.1	5.2	15.2	4.3	4.4	4.0	16.0	....	12.0	8.0	12.0	16.0	4.0	12.0	8.0	4.0	4.0
	E.S.C.																								
44	Ky.	0.9	5.2	7.8	14.7	15.2	18.7	12.1	8.1	5.5	10.0	1.3	0.5	2.4	5.5	10.3	13.6	23.2	19.8	11.1	7.1	2.2	4.3	0.5	0.1
45	Tenn.	0.6	9.6	13.4	12.4	16.3	17.9	10.9	6.5	3.3	6.9	1.8	0.5	1.8	7.5	12.4	15.4	18.9	15.8	10.5	6.9	3.5	5.9	1.2	0.1
46	Ala.	0.1	7.3	18.3	14.5	19.5	14.3	10.2	4.7	1.7	6.1	2.3	1.1	....	6.5	14.2	8.7	18.5	18.7	7.6	8.7	5.4	5.4	3.1	3.1
47	Miss.	1.5	7.7	13.1	10.9	20.0	12.9	12.0	4.4	4.1	8.0	3.9	1.5	2.3	4.5	12.8	14.4	15.9	20.4	11.3	3.8	1.5	10.7	2.0	0.5
	W.S.C.																								
48	Ark.	0.3	3.6	10.5	8.9	21.0	17.4	12.5	5.2	4.9	10.6	3.5	1.6	0.3	4.2	11.9	8.4	17.7	20.9	13.5	9.7	4.2	6.2	2.9	0.1
49	La.	0.6	29.7	38.5	12.9	8.4	2.8	1.8	1.5	0.6	0.9	0.9	1.2	2.9	17.6	14.7	17.6	14.7	5.9	5.9	.....	.....	5.9	11.8	2.9
50	Okla.	.....	0.7	1.9	2.4	8.2	9.7	23.8	9.0	9.3	24.7	7.9	2.5	1.3	2.9	3.7	3.6	9.9	11.0	24.5	8.8	7.9	22.1	3.9	0.4
51	Tex.	0.2	2.1	5.8	7.1	9.8	15.2	14.4	9.5	6.8	17.5	7.2	4.3	1.2	5.4	6.3	9.2	12.5	14.8	14.4	9.7	5.9	14.2	4.7	1.7
	Mt.																								
52	Mont.	1.7	1.1	1.1	0.6	6.8	10.2	13.6	5.7	5.1	19.9	16.0	18.2	....	4.3	5.1	3.4	6.8	4.3	11.9	8.5	3.4	22.2	23.0	7.0
53	Idaho	0.3	2.1	10.9	5.5	27.7	12.7	13.9	5.0	5.0	9.0	4.8	3.0	4.3	6.5	9.7	5.9	14.6	9.7	12.4	7.6	4.9	13.5	7.6	3.5
54	Wyo.	.....	2.2	.....	.....	5.5	11.0	23.1	3.3	5.5	23.1	13.2	13.2	....	....	....	7.5	2.5	7.5	22.4	2.5	5.0	34.8	12.4	5.5
55	Colo.	0.5	0.7	5.2	2.1	16.0	9.6	19.5	9.2	6.6	16.7	7.8	6.2	5.7	3.8	7.6	4.4	10.7	5.1	8.8	6.9	1.9	24.6	12.0	8.5
56	N.Mex.	0.7	8.2	13.0	6.8	8.9	8.9	12.3	1.4	4.8	12.3	12.3	10.5	13.3	....	20.0	6.7	....	.....	13.3	6.7	6.7	13.3	13.3	6.7
57	Ariz.	.....	7.8	18.3	5.2	20.9	3.9	6.5	3.9	5.2	4.7	14.9	8.6	....	....	32.3	32.3	....	.....	.....	32.3	.....	.....	.....	3.2
58	Utah	1.2	7.0	17.1	10.1	20.6	12.4	7.8	5.4	1.9	8.9	4.3	3.4	1.3	11.6	11.6	14.1	11.6	13.1	11.6	3.9	2.6	9.0	7.7	2.1
59	Nev.	.....	6.3	12.7	4.2	8.4	4.2	19.0	4.2	4.2	23.2	6.3	7.2	....	....	16.7	5.6	38.9	11.1	.....	5.6	.....	22.2	.....	.....
	Pac.																								
60	Wash.	0.4	7.9	10.8	9.1	16.1	10.8	10.3	9.9	4.1	10.8	7.1	2.6	7.5	18.7	16.5	4.5	11.2	9.0	11.2	3.0	3.7	8.2	3.0	3.3
61	Oreg.	1.4	5.1	8.5	6.5	12.4	12.4	11.4	7.1	4.4	17.8	8.7	4.3	6.5	12.4	14.2	8.3	16.5	11.2	7.1	1.2	3.0	11.2	5.9	2.5
62	Calif.	1.2	11.8	12.9	7.2	12.7	8.9	8.5	4.9	4.4	13.1	8.2	6.2	16.2	19.9	11.2	8.7	6.2	3.7	8.7	.....	3.7	11.4	6.2	4.0

See footnotes at end of table.

Table 36.—PERCENT DISTRIBUTION OF NUMBER OF FARMS, BY SIZE OF FARM FOR EACH TYPE-OF-FARM GROUP, BY DIVISIONS AND STATES: 1950—Continued

[Data are based on reports for only a sample of farms. See text. Base figures in Volume I]

	Region, division, and State	Percent of GENERAL—CROP AND LIVESTOCK farms												Percent of MISCELLANEOUS farms											
		Under 10 acres	10-29 acres	30-49 acres	50-69 acres	70-99 acres	100-139 acres	140-179 acres	180-219 acres	220-259 acres	260-499 acres	500-999 acres	1,000 acres or more	Under 10 acres	10-29 acres	30-49 acres	50-69 acres	70-99 acres	100-139 acres	140-179 acres	180-219 acres	220-259 acres	260-499 acres	500-999 acres	1,000 acres or more
1	U.S.	0.4	2.6	5.4	6.0	12.8	14.6	16.6	9.1	8.0	17.0	5.4	1.9	30.3	11.9	6.4	5.5	8.2	8.3	6.6	4.4	3.0	8.2	4.2	3.0
2	The North	0.2	1.0	2.8	3.4	10.7	13.6	19.7	10.6	10.2	20.6	5.9	1.4	44.3	14.8	6.1	4.3	6.0	6.1	4.9	3.2	2.2	5.6	2.0	0.5
3	The South	0.6	4.7	9.1	10.2	15.7	17.1	12.7	7.5	5.1	11.7	4.0	1.6	12.4	8.0	6.6	7.6	11.6	12.2	8.9	6.2	4.1	11.2	6.0	5.2
4	The West	0.7	5.7	8.9	5.6	15.2	9.6	11.0	4.9	4.9	14.6	9.7	9.1	44.7	15.4	6.7	2.8	4.0	3.4	4.2	2.2	1.9	6.6	4.9	3.1
	Geo. Div.																								
5	N.E.	1.0	4.5	6.5	5.0	11.1	15.1	14.1	8.6	9.6	17.3	5.5	1.5	31.6	11.7	4.6	5.5	6.6	8.5	6.8	5.8	2.4	10.6	5.0	0.9
6	M.A.	0.6	4.2	9.8	13.8	19.3	21.3	11.6	6.8	4.4	6.5	1.6	0.2	50.4	16.1	6.0	4.6	4.4	5.9	3.9	2.0	2.2	3.2	1.0	0.5
7	E.N.C.	0.3	1.3	4.3	5.3	16.9	20.6	19.0	12.0	7.6	11.3	1.2	0.1	45.7	15.8	7.0	4.4	6.9	5.6	4.1	3.1	1.6	4.3	1.2	0.3
8	W.N.C.	0.1	0.4	0.9	0.9	5.3	7.8	21.1	10.0	12.7	28.8	9.6	2.4	44.0	13.4	6.2	2.1	6.2	5.1	6.3	3.0	3.1	7.5	2.4	0.8
9	S.A.	0.7	5.5	9.5	12.1	14.9	16.9	10.2	7.7	4.8	11.3	4.3	2.1	12.9	8.1	6.3	7.8	10.8	12.7	8.6	6.9	3.6	11.2	5.6	5.6
10	E.S.C.	0.7	5.7	11.7	12.9	19.5	19.2	11.2	6.3	3.7	6.7	1.9	0.6	6.7	6.9	6.6	8.1	13.8	13.0	10.3	6.3	5.1	12.3	6.5	4.5
11	W.S.C.	0.4	2.5	4.9	5.0	10.8	14.2	16.7	9.2	7.3	19.3	6.9	2.6	21.9	9.7	7.7	5.9	10.3	8.9	7.6	3.3	4.0	9.0	6.8	4.9
12	Mt.	0.3	3.4	7.5	5.3	16.0	9.6	12.0	4.6	5.1	15.5	10.7	9.9	42.8	15.2	6.5	2.0	2.4	3.8	4.0	2.2	1.9	6.3	5.7	7.2
13	Pac.	1.5	10.5	11.8	6.4	13.6	9.7	9.0	5.5	4.5	12.7	7.5	7.4	45.2	15.4	6.8	3.1	4.4	3.3	4.3	2.2	2.0	6.6	4.7	2.1
	N.E.																								
14	Maine	1.1	2.1	4.3	2.1	11.7	19.2	16.0	11.7	8.5	17.1	4.3	1.9	8.8	2.2	2.6	7.6	9.7	12.4	11.0	10.6	4.4	21.2	7.5	1.9
15	N.H.	.....	.....	3.1	6.2	9.3	6.2	15.4	12.3	15.4	21.6	9.3	1.2	18.3	8.3	8.3	10.0	6.7	6.7	8.3	3.3	3.3	17.0	8.3	1.3
16	Vt.	.....	.....	3.5	3.5	7.0	14.1	14.1	7.0	14.1	24.6	10.6	1.4	5.8	4.6	3.5	3.5	8.1	17.3	10.4	13.8	4.6	16.1	11.5	0.9
17	Mass.	3.2	9.5	22.2	12.7	9.5	9.5	12.7	.....	3.2	13.3	3.2	1.3	51.3	22.0	6.0	5.0	3.5	3.9	4.1	1.6	0.4	1.4	0.5	0.3
18	R.I.	.....	66.7	.....	.....	33.3	.....	.....	.....	.....	.....	.....	.....	68.8	8.0	4.8	4.0	4.8	8.0	.....	0.8	0.8	.....	.....	.....
19	Conn.	.....	21.7	.....	10.9	21.7	32.6	.....	.....	10.9	2.2	.....	.....	61.3	19.6	4.8	0.7	5.4	3.7	0.2	.....	.....	1.1	3.0	0.2
	M.A.																								
20	N.Y.	0.5	2.4	8.1	12.1	17.5	21.3	12.0	8.6	4.4	9.9	3.1	0.3	48.7	15.7	6.7	4.8	3.6	6.1	3.4	2.3	2.8	4.2	1.3	0.5
21	N.J.	2.9	13.0	11.5	18.7	15.9	14.4	7.2	5.8	4.6	4.3	1.7	.....	65.7	16.7	6.9	2.7	2.6	2.1	0.7	0.3	0.6	0.9	0.3	0.5
22	Pa.	0.6	4.6	10.6	14.4	20.4	21.6	11.6	5.9	4.4	4.9	0.8	0.2	45.3	16.2	4.9	5.4	5.9	7.3	5.8	2.4	2.3	3.3	0.9	0.4
	E.N.C.																								
23	Ohio	0.5	1.4	5.2	7.3	19.7	23.2	17.6	9.5	5.7	8.6	0.9	0.1	49.0	20.5	7.7	6.1	4.2	4.1	3.0	2.1	0.9	1.4	0.8	0.2
24	Ind.	(1)	1.4	5.2	5.6	16.3	20.1	18.6	12.8	7.6	11.1	1.1	0.1	51.5	11.4	6.3	7.7	4.1	6.2	5.7	3.0	2.0	1.7	0.3	0.1
25	Ill.	0.2	0.9	1.8	3.1	11.3	18.2	22.4	15.1	11.3	14.2	1.5	0.1	53.2	17.9	7.5	2.8	6.4	5.4	1.3	1.5	1.6	2.2	0.1	0.1
26	Mich.	0.3	1.0	4.8	5.9	21.7	21.1	17.6	10.7	5.5	10.2	1.1	0.1	38.8	14.2	6.5	4.7	11.4	5.9	3.8	3.6	1.7	7.0	2.0	0.4
27	Wis.	1.3	2.7	6.5	4.2	18.9	20.7	14.5	9.7	5.2	13.4	2.6	0.3	38.5	12.5	6.7	1.0	8.0	6.8	7.3	5.1	2.3	8.7	2.5	0.6
	W.N.C.																								
28	Minn.	0.1	0.3	0.8	0.5	5.2	8.0	26.9	11.6	15.2	27.1	4.1	0.3	31.9	12.9	7.4	2.7	7.5	6.7	9.8	4.1	3.1	10.9	2.4	0.5
29	Iowa	0.1	0.6	1.0	0.8	8.4	14.2	30.5	14.1	12.7	16.3	1.1	(1)	64.1	11.8	6.2	1.0	3.2	5.2	3.2	1.0	2.0	1.6	.....	0.6
30	Mo.	0.1	1.2	3.0	2.9	9.8	16.0	17.4	12.1	11.5	22.0	3.7	0.4	32.7	11.8	5.6	1.5	8.3	7.1	6.2	4.1	4.9	12.6	3.1	2.1
31	N.Dak.	.....	0.1	.....	0.1	0.4	0.4	5.2	2.2	3.5	40.2	37.2	10.7	43.2	12.3	12.3	6.2	....	6.2	18.5	.....	.....	1.2	.....	.....
32	S.Dak.	0.1	0.1	0.1	0.1	1.2	1.1	12.8	4.8	10.9	44.4	18.9	5.6	37.6	33.3	11.8	....	5.4	.....	5.4	.....	.....	6.5	.....	.....
33	Nebr.	.....	0.2	0.6	0.7	4.7	5.0	24.6	9.9	15.4	29.3	7.1	2.5	56.5	16.7	3.7	....	5.6	1.9	1.9	5.6	0.4	1.9	5.9	.....
34	Kans.	.....	0.1	0.8	1.1	4.4	5.3	16.0	9.4	14.2	34.4	11.8	2.6	64.0	12.5	2.7	4.1	4.1	.....	2.7	.....	4.3	2.7	3.0	.....
	S.A.																								
35	Del.	.....	6.5	6.5	6.5	13.0	20.8	14.3	5.2	6.5	19.5	.....	1.3	62.5	4.2	25.0	....	....	.....	.....	.....	.....	.....	4.2	4.2
36	Md.	0.3	3.3	6.6	7.6	13.8	16.8	12.5	10.9	7.3	17.1	3.1	0.7	24.6	25.5	11.0	6.7	3.8	7.4	4.1	3.6	2.4	7.2	2.4	1.4
37	D.C.	.....	.....	.....	.....	.....	.....	.....	.....	.....	.....	.....	.....	(*)	(*)	(*)	(*)	(*)	(*)	(*)	(*)	(*)	(*)	(*)	(*)
38	Va.	1.0	5.5	7.7	11.5	15.7	17.4	11.2	8.4	6.4	10.2	4.0	1.0	9.2	8.5	6.0	9.5	11.5	17.7	7.3	8.2	3.2	13.1	3.3	2.5
39	W.Va.	3.2	2.6	4.8	11.7	14.8	20.1	8.5	11.1	3.7	18.0	0.5	1.0	16.4	4.3	2.8	4.9	11.9	16.2	11.2	10.5	4.9	13.3	2.8	0.7
40	N.C.	0.7	8.1	13.0	16.7	17.5	17.9	8.2	6.3	2.5	6.0	2.3	0.8	8.8	9.9	10.0	11.6	15.7	12.8	9.5	5.5	2.4	8.3	3.7	1.9
41	S.C.	0.4	7.4	9.8	13.1	11.2	11.2	12.5	7.0	4.5	13.5	5.8	3.6	11.2	5.3	7.1	6.3	9.8	10.2	11.2	7.6	5.3	10.8	8.4	6.8
42	Ga.	0.3	4.0	8.2	10.7	13.8	17.4	10.2	7.2	4.9	13.2	6.4	3.6	4.8	3.3	4.1	6.7	10.7	14.3	9.4	8.3	5.4	15.1	8.1	9.9
43	Fla.	0.3	2.7	13.3	7.5	14.7	15.0	8.2	8.6	5.8	12.1	6.9	4.8	41.1	16.6	5.0	4.7	4.1	4.6	4.4	3.2	0.2	5.0	4.8	6.3
	E.S.C.																								
44	Ky.	0.9	4.5	9.4	12.9	19.4	22.1	12.9	6.9	3.6	6.1	1.2	0.2	12.6	7.5	6.0	7.1	13.4	13.5	9.1	7.1	5.4	11.3	5.0	2.1
45	Tenn.	0.7	6.2	11.9	14.2	19.9	19.2	10.2	6.3	3.6	6.2	1.4	0.2	8.6	9.5	10.0	9.8	13.6	14.5	10.2	4.6	4.3	10.5	2.8	1.6
46	Ala.	0.5	6.7	16.6	12.3	18.3	13.8	8.0	4.8	3.9	8.4	4.6	2.1	5.6	6.5	6.3	8.3	13.7	10.4	8.3	7.1	3.9	13.2	9.2	7.6
47	Miss.	0.8	7.0	12.5	10.1	20.4	16.6	11.7	6.3	3.9	7.6	2.1	1.1	3.3	4.8	4.5	6.7	14.5	14.8	13.4	6.4	7.0	13.2	7.0	4.4
	W.S.C.																								
48	Ark.	0.7	3.6	10.5	8.2	17.5	19.8	13.4	8.1	6.0	8.2	3.1	1.0	7.8	5.1	7.1	3.8	16.8	8.8	12.6	6.0	7.6	13.8	8.4	2.2
49	La.	0.8	17.7	20.0	12.4	12.7	10.0	6.5	6.5	3.1	6.1	2.4	1.9	15.0	12.4	9.1	7.4	12.4	9.1	3.5	2.6	3.3	11.9	9.1	4.3
50	Okla.	0.1	0.9	1.8	1.4	7.1	8.7	23.9	8.3	9.7	27.6	8.2	2.2	46.5	17.5	13.5	1.7	4.8	1.4	5.1	1.4	.....	3.1	4.8	0.3
51	Tex.	0.5	2.0	3.9	5.9	11.2	16.8	13.5	10.5	6.4	18.1	7.7	3.6	27.4	9.5	6.2	7.5	6.9	10.5	6.9	2.4	3.0	6.3	5.4	7.8
	Mt.																								
52	Mont.	0.3	0.9	0.6	0.6	6.7	4.7	10.5	5.0	5.5	21.3	17.5	26.4	27.5	12.7	2.1	2.5	....	8.5	2.1	4.2	6.4	8.9	10.6	14.4
53	Idaho	0.3	3.0	10.8	8.1	26.1	13.1	10.8	4.6	3.9	11.2	5.7	2.3	35.3	9.8	5.6	1.4	2.8	2.8	5.6	7.0	2.8	14.0	7.0	5.9
54	Wyo.	.....	0.6	0.6	.....	10.6	5.6	17.5	6.3	7.5	27.5	10.6	13.0	48.0	4.0	16.0	....	....	.....	12.0	.....	.....	.....	16.0	4.0
55	Colo.	.....	2.1	3.3	2.2	11.2	8.7	15.4	4.1	7.1	18.9	15.9	11.1	48.4	20.6	6.1	3.7	2.2	3.7	2.5	.....	1.2	3.7	.....	7.9
56	N.Mex.	2.5	11.4	7.4	2.5	7.4	4.9	8.2	2.5	2.5	19.6	13.6	17.8	36.8	22.1	....	....	7.4	7.4	.....	.....	.....	.....	14.7	11.8
57	Ariz.	.....	6.5	12.9	3.2	12.9	6.5	9.7	6.5	3.2	20.0	3.2	15.5	50.0	16.7	4.2	4.2	8.3	4.2	.....	.....	.....	8.3	4.2	.....
58	Utah	0.6	7.2	17.0	13.3	17.9	12.1	8.9	5.2	4.0	6.1	4.9	2.7	54.9	21.2	11.4	0.4	1.9	2.3	5.7	.....	.....	1.9	0.4	.....
59	Nev.	.....	7.9	11.8	3.9	15.7	11.8	7.9	3.9	.....	7.9	11.8	17.3	32.3	....	....	....	....	.....	.....	.....	.....	.....	16.1	51.6
	Pac.																								
60	Wash.	2.0	10.6	11.4	7.5	18.1	7.1	8.6	4.3	4.7	14.2	4.5	7.1	32.4	16.1	9.2	5.6	6.5	2.7	5.3	4.1	2.9	9.4	4.4	1.5
61	Oreg.	0.9	7.1	10.1	6.9	14.6	12.5	10.1	6.7	5.1	12.0	8.4	5.5	22.2	13.6	9.0	3.1	7.2	6.7	8.3	3.6	3.4	11.3	8.6	3.1
62	Calif.	2.1	15.9	14.7	4.7	8.5	7.1	7.4	4.4	3.5	12.6	8.4	10.7	65.5	16.1	4.2	1.6	1.5	1.7	1.5	0.4	0.6	2.4	2.5	2.0

*Not available.
[1]0.05 percent or less.

Table 37.—PERCENT DISTRIBUTION OF NUMBER OF FARMS, BY TENURE OF OPERATOR FOR EACH TYPE-OF-FARM GROUP, BY DIVISIONS AND STATES: 1950

[Data are based on reports for only a sample of farms. See text. Base figures in Volume I]

	Region, division, and State	Percent of CASH-GRAIN farms operated by—										Percent of COTTON farms operated by—									
					Tenants										Tenants						
		Full owners	Part owners	Managers	All tenants	Cash	Share-cash	Crop-share	Live-stock-share	Croppers[1] (South only)	Other and unspecified	Full owners	Part owners	Managers	All tenants	Cash	Share-cash	Crop-share	Live-stock-share	Croppers[1] (South only)	Other and unspecified
1	U.S.	31.6	30.4	0.3	37.8	2.1	15.3	14.7	2.9	0.8	2.0	25.0	13.1	0.2	61.7	4.5	2.6	23.8	0.4	27.0	3.4
2	The North	30.5	29.1	0.1	40.3	2.0	19.2	13.8	3.5	(1)	1.9	19.4	10.2	0.1	70.3	2.1	12.3	53.6	0.4	(1)	2.0
3	The South	33.8	30.6	0.7	34.8	2.7	5.3	17.6	1.1	5.5	2.5	24.8	12.9	0.2	62.1	4.6	2.4	23.3	0.4	28.1	3.4
4	The West	35.9	38.7	0.6	24.8	1.7	3.2	16.9	1.5	(1)	1.4	45.9	28.2	1.1	24.8	4.6	2.3	15.1	0.6	(1)	2.2
	Geo. Div.																				
5	N.E.	80.0	10.0	.....	10.0	.....	.....	.....	.....	(1)	10.0	.....	.....	.....	.....	.....	.....	.....	.....	(1)	.....
6	M.A.	70.1	16.6	0.3	13.0	1.8	0.9	5.2	1.1	(1)	4.0	.....	.....	.....	.....	.....	.....	.....	.....	(1)	.....
7	E.N.C.	32.7	26.1	0.1	41.1	2.1	18.9	12.8	5.3	(1)	2.1	29.8	26.5	0.7	43.0	3.3	.....	39.7	.....	(1)	.....
8	W.N.C.	27.7	31.4	0.1	40.8	2.0	20.0	14.7	2.4	(1)	1.7	19.3	10.0	0.1	70.6	2.0	12.3	53.7	0.4	(1)	2.1
9	S.A.	46.5	23.5	1.3	28.8	3.1	0.4	12.5	0.7	8.9	3.1	24.8	10.6	0.2	64.5	6.1	0.8	18.3	0.4	33.6	5.2
10	E.S.C.	39.3	16.5	1.6	42.7	2.8	0.6	15.3	2.0	18.1	3.8	24.2	9.7	0.2	65.9	5.1	0.8	21.9	0.3	34.5	3.3
11	W.S.C.	30.1	34.4	0.5	35.0	2.7	7.1	19.2	1.0	2.9	2.2	25.4	17.1	0.3	57.1	3.4	4.6	26.8	0.5	19.1	2.8
12	Mt.	36.1	38.9	0.4	24.6	1.4	2.9	17.4	1.4	(1)	1.5	39.4	28.2	1.0	31.4	3.4	1.7	23.2	1.1	(1)	2.0
13	Pac.	35.4	38.3	1.1	25.2	2.4	3.8	15.9	1.8	(1)	1.2	50.4	28.2	1.2	20.2	5.5	2.7	9.3	0.2	(1)	2.4
	N.E.																				
14	Maine	77.8	11.1	.....	11.1	.....	.....	.....	.....	(1)	11.1	.....	.....	.....	.....	.....	.....	.....	.....	(1)	.....
15	N.H.	100.0	.....	.....	.....	.....	.....	.....	.....	(1)	.....	.....	.....	.....	.....	.....	.....	.....	.....	(1)	.....
16	Vt.	.....	.....	.....	.....	.....	.....	.....	.....	(1)	.....	.....	.....	.....	.....	.....	.....	.....	.....	(1)	.....
17	Mass.	.....	.....	.....	.....	.....	.....	.....	.....	(1)	.....	.....	.....	.....	.....	.....	.....	.....	.....	(1)	.....
18	R.I.	.....	.....	.....	.....	.....	.....	.....	.....	(1)	.....	.....	.....	.....	.....	.....	.....	.....	.....	(1)	.....
19	Conn.	100.0	.....	.....	.....	.....	.....	.....	.....	(1)	.....	.....	.....	.....	.....	.....	.....	.....	.....	(1)	.....
	M.A.																				
20	N.Y.	71.0	21.2	.....	7.7	1.3	0.7	1.7	1.0	(1)	3.0	.....	.....	.....	.....	.....	.....	.....	.....	(1)	.....
21	N.J.	76.5	11.3	1.5	10.7	1.5	4.6	1.5	1.5	(1)	1.5	.....	.....	.....	.....	.....	.....	.....	.....	(1)	.....
22	Pa.	68.6	12.9	0.4	18.1	2.3	0.8	8.7	1.2	(1)	5.1	.....	.....	.....	.....	.....	.....	.....	.....	(1)	.....
	E.N.C.																				
23	Ohio	38.8	25.1	0.2	35.8	2.4	3.7	19.3	8.0	(1)	2.4	.....	.....	.....	.....	.....	.....	.....	.....	(1)	.....
24	Ind.	36.0	29.6	0.2	34.3	1.1	8.9	13.6	7.7	(1)	3.0	.....	.....	.....	.....	.....	.....	.....	.....	(1)	.....
25	Ill.	21.2	25.9	0.1	52.8	2.4	32.9	11.9	3.9	(1)	1.7	29.8	26.5	0.7	43.0	3.3	.....	39.7	.....	(1)	.....
26	Mich.	60.1	24.5	0.1	15.3	1.9	1.3	6.6	3.5	(1)	1.9	.....	.....	.....	.....	.....	.....	.....	.....	(1)	.....
27	Wis.	79.0	9.6	0.4	11.0	3.9	0.6	1.9	2.3	(1)	2.3	.....	.....	.....	.....	.....	.....	.....	.....	(1)	.....
	W.N.C.																				
28	Minn.	41.6	22.8	0.2	35.5	3.6	18.5	9.8	2.2	(1)	1.5	.....	.....	.....	.....	.....	.....	.....	.....	(1)	.....
29	Iowa	28.0	17.4	0.1	54.5	4.0	33.6	9.6	5.4	(1)	2.0	.....	.....	.....	.....	.....	.....	.....	.....	(1)	.....
30	Mo.	32.6	26.2	0.4	40.8	1.9	14.9	18.8	2.6	(1)	2.6	19.3	10.0	0.1	70.6	2.0	12.3	53.7	0.4	(1)	2.1
31	N.Dak.	34.6	40.8	0.1	24.5	0.6	5.6	15.4	1.8	(1)	1.1	.....	.....	.....	.....	.....	.....	.....	.....	(1)	.....
32	S.Dak.	22.1	35.3	0.1	42.6	1.4	23.7	13.7	1.8	(1)	1.8	.....	.....	.....	.....	.....	.....	.....	.....	(1)	.....
33	Nebr.	20.2	28.4	0.1	51.2	1.9	29.5	15.7	2.1	(1)	2.1	.....	.....	.....	.....	.....	.....	.....	.....	(1)	.....
34	Kans.	18.7	39.3	0.1	41.8	1.3	18.7	18.6	1.5	(1)	1.7	.....	.....	.....	.....	.....	.....	.....	.....	(1)	.....
	S.A.																				
35	Del.	59.1	17.7	.....	23.2	2.5	.....	17.3	.....	0.8	2.6	.....	.....	.....	.....	.....	.....	.....	.....	.....	.....
36	Md.	50.4	14.9	0.6	34.0	3.2	2.1	21.2	1.8	3.2	2.5	.....	.....	.....	.....	.....	.....	.....	.....	.....	.....
37	D.C.	.....	.....	.....	.....	.....	.....	.....	.....	.....	.....	.....	.....	.....	.....	.....	.....	.....	.....	.....	.....
38	Va.	49.2	32.2	1.0	17.5	1.9	0.2	6.3	1.0	3.8	4.2	41.0	26.2	.....	32.8	1.4	.....	13.7	1.4	16.4	.....
39	W.Va.	53.7	13.4	6.2	26.7	.....	.....	13.4	4.5	3.0	5.9	.....	.....	.....	.....	.....	.....	.....	.....	.....	.....
40	N.C.	42.3	26.4	1.3	29.9	1.1	0.2	13.2	(2)	12.4	2.9	27.6	12.8	0.1	59.5	1.9	0.9	22.0	0.3	29.0	5.4
41	S.C.	51.0	19.5	1.4	28.1	6.2	.....	9.2	0.1	10.9	1.7	23.1	12.0	0.2	64.8	6.5	1.2	19.8	0.3	33.4	3.5
42	Ga.	32.9	17.3	1.4	48.4	8.2	0.5	14.5	0.5	21.5	3.3	24.7	7.8	0.2	67.3	7.7	0.3	15.2	0.4	37.0	6.7
43	Fla.	46.1	26.0	1.9	26.0	9.7	.....	3.2	.....	9.7	3.2	32.8	18.6	.....	48.5	18.6	1.7	13.0	0.6	7.9	6.8
	E.S.C.																				
44	Ky.	47.5	19.2	0.7	32.6	0.7	0.5	11.4	5.6	8.5	5.9	17.4	8.8	.....	73.9	0.9	1.7	13.7	1.7	50.7	5.2
45	Tenn.	31.9	15.8	1.1	51.2	2.0	1.0	19.3	0.7	25.6	2.4	25.4	13.0	0.1	61.6	2.4	0.8	27.1	0.4	26.7	4.2
46	Ala.	47.4	20.0	1.0	31.6	7.5	.....	12.1	0.6	8.0	3.4	30.1	13.5	0.1	56.3	9.3	0.6	24.6	0.3	17.2	4.2
47	Miss.	35.2	11.6	3.8	49.4	4.5	0.7	16.0	.....	25.3	3.0	20.2	6.1	0.3	73.3	3.6	1.0	18.3	0.2	47.9	2.4
	W.S.C.																				
48	Ark.	31.2	29.2	1.0	38.5	1.2	1.4	24.0	0.9	8.9	2.2	22.2	11.8	0.3	65.6	3.2	6.4	20.8	0.2	32.4	2.5
49	La.	31.4	33.1	0.7	34.8	0.6	0.7	26.9	0.8	2.6	3.2	24.2	8.5	0.2	67.0	3.6	1.0	31.5	0.2	28.1	2.7
50	Okla.	24.9	39.1	(2)	35.9	2.9	12.8	15.6	1.0	1.8	1.8	24.9	23.9	0.1	51.1	9.3	6.6	28.4	0.9	2.9	3.1
51	Tex.	35.6	30.3	0.8	33.2	3.3	3.4	20.2	1.1	2.8	2.4	28.2	23.2	0.3	48.2	2.5	4.5	28.8	0.7	8.7	3.0
	Mt.																				
52	Mont.	31.5	48.9	0.3	19.4	0.9	2.3	14.0	1.5	(1)	0.8	.....	.....	.....	.....	.....	.....	.....	.....	(1)	.....
53	Idaho	41.9	30.2	0.6	27.3	1.6	4.4	17.0	2.0	(1)	2.2	.....	.....	.....	.....	.....	.....	.....	.....	(1)	.....
54	Wyo.	36.5	34.0	0.2	29.2	2.3	3.1	21.2	0.8	(1)	1.8	.....	.....	.....	.....	.....	.....	.....	.....	(1)	.....
55	Colo.	31.7	37.6	0.4	30.2	1.3	3.4	22.4	1.5	(1)	1.6	.....	.....	.....	.....	.....	.....	.....	.....	(1)	.....
56	N.Mex.	37.3	35.1	0.4	27.2	1.5	1.7	21.4	0.4	(1)	2.1	39.8	26.0	0.4	33.7	2.2	1.5	26.7	0.9	(1)	2.4
57	Ariz.	55.5	35.1	0.8	8.5	2.4	.....	4.3	.....	(1)	1.8	38.6	32.8	2.1	26.5	5.8	2.2	16.0	1.5	(1)	1.1
58	Utah	52.5	35.9	0.2	11.4	1.9	0.3	7.4	.....	(1)	1.8	.....	.....	.....	.....	.....	.....	.....	.....	(1)	.....
59	Nev.	62.1	10.3	.....	27.6	.....	8.6	19.0	.....	(1)	.....	.....	.....	.....	.....	.....	.....	.....	.....	(1)	.....
	Pac.																				
60	Wash.	23.7	42.3	0.6	33.4	1.0	5.4	23.5	2.7	(1)	0.8	.....	.....	.....	.....	.....	.....	.....	.....	(1)	.....
61	Oreg.	45.4	35.6	0.6	18.3	1.5	2.7	10.6	2.5	(1)	1.1	.....	.....	.....	.....	.....	.....	.....	.....	(1)	.....
62	Calif.	42.3	35.3	1.9	20.4	4.5	2.7	10.9	0.5	(1)	1.8	50.4	28.2	1.2	20.2	5.5	2.7	9.3	0.2	(1)	2.4

See footnotes at end of table.

Table 37.—PERCENT DISTRIBUTION OF NUMBER OF FARMS, BY TENURE OF OPERATOR FOR EACH TYPE-OF-FARM GROUP, BY DIVISIONS AND STATES: 1950—Continued

[Data are based on reports for only a sample of farms. See text. Base figures in Volume I]

	Region, division, and State	Percent of OTHER FIELD-CROP farms operated by—										Percent of VEGETABLE farms operated by—									
					Tenants										Tenants						
		Full owners	Part owners	Managers	All tenants	Cash	Share-cash	Crop-share	Live-stock-share	Croppers[1] (South only)	Other and unspecified	Full owners	Part owners	Managers	All tenants	Cash	Share-cash	Crop-share	Live-stock-share	Croppers[1] (South only)	Other and unspecified
1	U.S.	38.7	14.4	0.2	46.7	2.7	1.1	16.3	1.3	22.5	2.8	54.2	23.4	1.0	21.5	9.4	1.2	4.8	0.3	2.8	3.1
2	The North	60.9	21.8	0.9	16.5	3.0	1.2	8.1	1.7	(1)	2.5	63.3	23.7	0.7	12.2	6.1	0.9	2.5	0.5	.....	2.2
3	The South	37.2	13.7	0.1	49.0	2.6	1.1	16.6	1.2	24.6	2.9	50.3	22.4	0.6	26.7	8.5	0.9	6.6	0.1	6.9	3.6
4	The West	46.1	23.2	0.8	29.8	3.6	3.0	19.7	1.9	(1)	1.7	44.4	24.6	2.2	28.8	17.2	2.2	5.7	0.3	(1)	3.5
	Geo. Div.																				
5	N.E.	77.2	17.0	1.2	4.6	3.1	0.2	0.3	.....	(1)	0.9	66.5	28.0	0.1	5.5	4.0	.....	.....	.....	(1)	1.5
6	M.A.	56.7	27.8	0.8	14.7	4.7	1.4	4.9	0.3	(1)	3.4	62.7	26.2	0.4	10.7	5.2	0.5	2.8	0.1	(1)	2.1
7	E.N.C.	60.8	19.6	0.5	19.0	1.5	0.5	10.0	3.9	(1)	3.2	63.8	20.9	1.0	14.3	7.1	1.2	2.7	1.1	(1)	2.3
8	W.N.C.	34.7	27.7	1.0	36.6	4.3	4.5	23.3	2.0	(1)	2.5	61.4	20.8	1.2	16.6	8.1	2.0	3.0	.....	(1)	3.5
9	S.A.	32.7	12.4	0.1	54.8	2.8	0.8	18.1	0.7	29.6	2.8	53.7	22.3	0.9	23.1	7.7	0.6	5.2	0.2	6.3	3.0
10	E.S.C.	48.9	14.5	0.1	36.5	1.6	1.2	11.9	2.4	16.3	3.1	47.0	17.9	0.1	35.0	6.9	0.2	7.5	0.2	15.9	4.4
11	W.S.C.	27.4	27.1	1.1	44.3	6.9	3.5	25.2	0.5	5.4	2.7	45.1	24.6	0.2	30.0	11.0	1.8	9.1	.....	3.6	4.4
12	Mt.	44.2	20.9	0.3	34.6	2.3	3.2	24.8	2.3	(1)	1.9	46.6	21.5	1.9	30.1	11.6	3.7	10.3	0.9	(1)	3.5
13	Pac.	50.3	28.2	1.8	19.7	6.2	2.7	8.7	1.0	(1)	1.1	43.8	25.5	2.3	28.5	18.8	1.8	4.4	0.1	(1)	3.5
	N.E.																				
14	Maine	83.5	13.2	0.3	3.0	2.0	.....	0.2	.....	(1)	0.7	64.2	31.3	.....	4.5	1.5	.....	.....	.....	(1)	3.0
15	N.H.	70.1	23.0	1.1	5.7	5.7	.....	.....	.....	(1)	.....	50.0	42.9	.....	7.1	7.1	.....	.....	.....	(1)	.....
16	Vt.	54.1	36.9	.....	9.0	.....	.....	.....	.....	(1)	9.0	100.0	.....	.....	.....	.....	.....	.....	.....	(1)	.....
17	Mass.	74.3	18.7	2.6	4.4	2.0	1.2	.....	.....	(1)	1.2	70.2	27.8	.....	2.0	2.0	.....	.....	.....	(1)	.....
18	R.I.	25.5	40.2	4.9	29.4	24.5	.....	.....	.....	(1)	4.9	42.1	31.6	.....	26.3	21.1	.....	.....	.....	(1)	5.3
19	Conn.	58.1	28.2	4.6	9.0	7.6	0.1	1.2	.....	(1)	.....	67.9	23.6	0.3	8.2	5.4	.....	.....	.....	(1)	2.7
	M.A.																				
20	N.Y.	54.6	33.3	0.4	11.7	6.8	1.7	0.9	0.3	(1)	2.0	61.9	25.3	0.2	12.6	5.9	0.9	3.0	.....	(1)	2.8
21	N.J.	47.1	37.3	0.6	15.0	6.4	1.7	4.0	0.6	(1)	2.3	64.1	27.5	0.5	8.0	3.3	0.3	3.1	.....	(1)	1.2
22	Pa.	62.6	19.1	1.2	17.1	2.2	1.0	8.7	0.2	(1)	5.1	61.4	25.9	1.1	11.7	7.8	.....	1.4	0.5	(1)	2.0
	E.N.C.																				
23	Ohio	53.9	17.3	0.6	28.2	1.1	0.4	19.0	3.2	(1)	4.6	61.9	23.9	0.4	13.8	6.4	0.4	2.5	1.8	(1)	2.8
24	Ind.	66.0	15.9	0.4	17.7	0.6	0.6	7.4	5.0	(1)	4.1	52.9	24.9	.....	22.2	3.1	1.5	8.4	3.1	(1)	6.1
25	Ill.	31.5	40.5	0.9	27.0	9.0	.....	9.0	.....	(1)	9.0	44.9	26.4	2.1	26.6	20.8	3.5	0.8	.....	(1)	1.5
26	Mich.	66.0	26.7	0.4	6.9	0.8	0.5	4.1	0.8	(1)	0.8	74.2	17.3	0.2	8.3	3.3	0.2	2.7	0.8	(1)	1.3
27	Wis.	63.8	16.7	0.8	18.7	3.9	0.8	2.7	9.0	(1)	2.3	69.6	16.9	3.0	10.6	3.4	1.7	1.7	1.3	(1)	2.5
	W.N.C.																				
28	Minn.	46.1	36.2	1.9	15.7	6.5	3.9	4.2	.....	(1)	1.2	64.2	21.9	3.1	10.8	4.9	2.5	2.6	.....	(1)	0.8
29	Iowa	40.3	27.4	8.1	24.2	8.1	.....	8.1	8.1	(1)	.....	59.6	25.8	0.3	14.3	4.8	1.6	6.4	.....	(1)	1.6
30	Mo.	34.5	19.8	.....	45.7	2.8	5.6	31.7	2.8	(1)	2.8	63.2	13.2	.....	23.5	13.9	1.1	1.1	.....	(1)	7.5
31	N.Dak.	36.8	37.5	0.4	25.2	6.7	6.1	10.1	0.7	(1)	1.6	.....	.....	.....	100.0	100.0	.....	.....	.....	(1)	.....
32	S.Dak.	21.4	37.8	5.1	35.7	.....	10.2	15.3	10.2	(1)	.....	50.0	25.0	.....	25.0	12.5	.....	12.5	.....	(1)	.....
33	Nebr.	16.9	13.1	.....	70.0	0.8	1.5	60.1	3.8	(1)	3.8	53.3	20.0	.....	26.7	13.3	.....	6.7	.....	(1)	6.7
34	Kans.	41.2	10.3	.....	48.5	.....	10.3	22.7	.....	(1)	15.5	58.5	26.8	.....	14.6	4.9	4.9	.....	.....	(1)	4.9
	S.A.																				
35	Del.	100.0	.....	.....	.....	.....	.....	.....	.....	.....	.....	56.2	28.4	1.2	14.2	4.6	1.5	6.5	.....	.....	1.5
36	Md.	50.4	9.5	0.4	39.7	0.8	0.2	19.5	0.6	12.7	5.8	59.9	24.0	0.8	15.3	4.7	.....	4.3	0.4	2.1	3.8
37	D.C.	.....	.....	.....	.....	.....	.....	.....	.....	.....	.....	(*)	(*)	(*)	(*)	(*)	(*)	(*)	(*)	(*)	(*)
38	Va.	42.6	15.0	(2)	42.4	1.4	0.7	16.2	0.9	20.2	2.9	51.3	24.4	2.3	22.0	8.4	3.0	5.8	.....	2.9	1.8
39	W.Va.	76.2	13.8	0.4	9.7	0.4	.....	5.6	.....	0.8	2.8	86.5	4.5	.....	9.0	4.5	.....	.....	.....	.....	4.5
40	N.C.	29.6	13.0	0.1	57.4	1.2	0.7	19.9	0.4	32.4	2.7	55.4	22.4	0.1	22.0	2.3	0.4	9.3	0.4	7.0	2.7
41	S.C.	27.2	9.4	0.1	63.3	4.1	1.9	23.3	0.3	31.0	2.7	49.7	20.8	0.1	29.5	10.3	.....	4.7	0.4	10.2	3.8
42	Ga.	31.1	9.4	0.2	59.3	8.6	0.6	11.8	2.2	33.4	2.8	45.7	10.4	.....	44.0	13.5	.....	10.5	0.3	15.6	4.1
43	Fla.	58.7	18.0	0.5	22.7	5.7	0.6	4.5	0.6	8.1	3.2	55.2	26.8	1.6	16.4	7.3	0.6	2.1	(2)	3.8	2.6
	E.S.C.																				
44	Ky.	51.4	14.3	0.1	34.1	0.5	1.6	11.6	3.4	13.8	3.3	60.5	30.2	.....	9.3	.....	.....	.....	.....	7.0	2.3
45	Tenn.	52.5	16.1	(2)	31.4	0.4	0.3	9.2	0.5	18.0	2.9	52.9	19.0	0.3	27.7	1.7	0.9	8.7	0.9	9.5	6.1
46	Ala.	24.7	11.9	(2)	63.3	10.6	1.2	20.3	1.5	27.4	2.4	47.7	21.6	.....	30.6	8.5	.....	7.2	.....	11.7	3.3
47	Miss.	65.2	7.9	0.2	26.7	5.9	.....	5.9	.....	12.8	2.0	40.4	12.0	0.1	47.4	10.0	.....	8.5	.....	24.2	4.7
	W.S.C.																				
48	Ark.	55.9	19.6	.....	24.5	13.1	.....	4.9	.....	1.6	4.9	60.0	21.2	.....	18.8	5.6	0.7	5.6	.....	3.5	3.5
49	La.	21.5	18.7	3.0	56.8	6.3	1.6	36.2	0.4	10.5	1.8	48.9	23.7	.....	27.5	10.7	1.7	9.0	.....	2.8	3.4
50	Okla.	27.8	26.9	.....	45.3	9.3	7.2	24.1	0.5	1.5	2.7	35.0	29.9	.....	35.0	16.1	0.9	7.6	.....	5.7	4.7
51	Tex.	30.7	34.1	0.2	35.0	6.2	3.7	18.0	0.7	3.2	3.3	42.4	24.8	0.4	32.4	11.5	2.2	10.2	.....	3.5	4.9
	Mt.																				
52	Mont.	37.3	27.1	0.1	35.5	1.7	4.7	26.7	1.2	(1)	1.2	85.7	14.3	.....	.....	.....	.....	.....	.....	(1)	.....
53	Idaho	53.2	18.3	0.6	27.9	2.5	3.0	18.9	1.7	(1)	1.8	45.2	21.7	3.0	30.1	12.0	12.0	3.0	3.0	(1)	.....
54	Wyo.	24.5	23.1	.....	52.4	.....	7.0	40.2	5.2	(1)	.....	.....	.....	.....	100.0	.....	.....	100.0	.....	(1)	.....
55	Colo.	25.8	18.5	0.1	55.6	2.1	3.4	42.8	4.7	(1)	2.6	46.3	16.1	1.1	36.6	11.5	4.3	15.9	1.0	(1)	3.8
56	N.Mex.	32.8	33.3	.....	33.9	2.2	2.2	28.4	.....	(1)	1.1	49.4	35.2	.....	15.4	6.2	.....	6.2	.....	(1)	3.1
57	Ariz.	20.0	67.5	.....	12.5	.....	.....	.....	.....	(1)	12.5	44.4	25.1	9.9	20.6	9.5	.....	9.1	.....	(1)	2.1
58	Utah	61.2	25.2	0.3	13.4	1.9	1.3	5.7	1.9	(1)	2.5	42.8	28.5	0.2	28.5	15.4	3.3	3.3	1.1	(1)	5.5
59	Nev.	25.0	.....	.....	75.0	75.0	.....	.....	.....	(1)	.....	.....	.....	.....	100.0	100.0	.....	.....	.....	(1)	.....
	Pac.																				
60	Wash.	50.6	26.5	1.0	21.9	8.1	3.3	6.6	2.4	(1)	1.4	56.9	16.6	1.6	25.0	16.8	1.4	3.2	.....	(1)	3.6
61	Oreg.	60.6	22.9	1.0	15.5	3.9	2.4	7.6	0.6	(1)	0.9	55.7	30.2	0.2	14.0	7.7	0.8	3.5	0.4	(1)	1.5
62	Calif.	38.5	35.2	3.3	22.9	7.5	2.7	11.4	0.3	(1)	1.0	36.7	26.8	3.0	33.5	22.3	2.1	5.0	(2)	(1)	4.0

See footnotes at end of table.

Table 37.—PERCENT DISTRIBUTION OF NUMBER OF FARMS, BY TENURE OF OPERATOR FOR EACH TYPE-OF-FARM GROUP, BY DIVISIONS AND STATES: 1950—Continued

[Data are based on reports for only a sample of farms. See text. Base figures in Volume I]

	Region, division, and State	Percent of FRUIT-AND-NUT farms operated by—										Percent of DAIRY farms operated by—									
					Tenants										Tenants						
		Full owners	Part owners	Managers	All tenants	Cash	Share-cash	Crop-share	Live-stock-share	Croppers[1] (South only)	Other and unspecified	Full owners	Part owners	Managers	All tenants	Cash	Share-cash	Crop-share	Live-stock-share	Croppers[1] (South only)	Other and unspecified
1	U.S.	81.0	9.9	3.0	6.1	1.2	0.3	2.4	0.2	0.5	1.6	64.6	19.8	0.6	15.0	4.5	1.6	1.9	4.6	0.4	2.0
2	The North	82.5	11.2	1.8	4.4	1.2	0.2	1.2	0.4	(1)	1.4	64.8	20.0	0.5	14.8	4.1	1.8	1.5	5.5	(1)	1.9
3	The South	78.9	9.0	4.7	7.5	1.8	0.1	1.4	(2)	2.0	2.1	63.2	19.5	1.1	16.2	4.6	1.1	3.8	2.0	2.5	2.2
4	The West	81.3	9.9	2.7	6.1	0.9	0.4	3.2	0.1	(1)	1.4	65.8	19.1	0.5	14.5	8.1	1.2	1.2	2.0	(1)	2.0
	Geo. Div.																				
5	N.E.	86.3	10.9	1.7	1.1	0.5	.....	0.3	.....	(1)	0.3	69.1	25.1	0.9	4.9	2.4	0.2	0.1	0.8	(1)	1.5
6	M.A.	81.8	11.4	3.1	3.7	1.0	0.2	1.1	0.4	(1)	1.2	67.5	21.8	0.8	9.8	3.5	0.5	2.1	1.8	(1)	1.9
7	E.N.C.	82.8	11.3	1.2	4.6	0.8	0.4	1.4	0.4	(1)	1.6	64.8	17.5	0.4	17.2	3.9	1.5	1.2	8.8	(1)	1.9
8	W.N.C.	77.9	10.0	0.1	11.9	6.2	.....	2.1	0.4	(1)	3.3	60.9	22.1	0.2	16.8	5.4	4.2	2.1	3.1	(1)	2.0
9	S.A.	80.6	8.2	6.7	4.4	0.8	0.1	0.4	(2)	1.5	1.6	67.1	17.9	1.8	13.2	3.3	0.6	4.4	1.3	1.6	2.0
10	E.S.C.	76.0	8.9	1.9	13.2	1.4	.....	4.7	.....	4.7	2.5	64.9	16.4	0.8	17.9	2.8	0.7	4.0	3.5	4.8	2.1
11	W.S.C.	76.8	10.2	2.1	10.9	3.6	0.2	2.2	.....	2.1	2.8	56.8	24.9	0.6	17.6	8.3	2.0	3.0	0.8	0.9	2.6
12	Mt.	82.5	9.0	1.6	6.9	0.9	1.3	3.3	0.2	(1)	1.1	66.3	21.2	0.4	12.1	4.2	1.8	2.6	1.7	(1)	1.7
13	Pac.	81.2	9.9	2.8	6.0	0.9	0.3	3.2	0.1	(1)	1.5	65.5	17.9	0.6	16.0	10.3	0.9	0.4	2.2	(1)	2.1
	N.E.																				
14	Maine	89.3	7.8	0.3	2.6	0.9	.....	0.9	.....	(1)	0.9	79.8	18.5	0.1	1.6	0.5	.....	.....	0.1	(1)	1.0
15	N.H.	79.0	21.0	.....	.....	.....	.....	.....	.....	(1)	.....	65.1	28.7	2.0	4.2	1.9	.....	.....	.....	(1)	2.3
16	Vt.	83.8	6.8	9.5	.....	.....	.....	.....	.....	(1)	.....	74.5	18.8	0.9	5.8	2.1	0.3	0.3	1.9	(1)	1.2
17	Mass.	88.2	8.1	3.0	0.7	0.7	.....	.....	.....	(1)	.....	63.3	31.8	1.2	3.7	2.4	0.1	.....	0.1	(1)	1.0
18	R.I.	85.7	14.3	.....	.....	.....	.....	.....	.....	(1)	.....	51.4	39.8	0.3	8.4	5.9	.....	.....	.....	(1)	2.5
19	Conn.	81.2	17.8	0.7	0.3	.....	.....	.....	.....	(1)	0.3	52.6	38.2	1.0	8.2	5.5	0.1	.....	.....	(1)	2.6
	M.A.																				
20	N.Y.	82.3	11.2	2.0	4.5	1.0	0.1	1.3	0.6	(1)	1.5	68.6	23.3	0.8	7.3	3.0	0.3	0.3	2.2	(1)	1.5
21	N.J.	78.6	14.0	6.2	1.1	0.6	.....	.....	.....	(1)	0.6	50.4	27.8	3.5	18.3	11.3	1.2	1.9	1.2	(1)	2.6
22	Pa.	82.6	10.0	3.9	3.5	1.2	0.4	1.2	.....	(1)	0.8	67.8	19.3	0.6	12.3	3.4	0.7	4.5	1.3	(1)	2.4
	E.N.C.																				
23	Ohio	86.8	7.7	1.2	4.4	0.7	0.4	1.1	.....	(1)	2.2	65.2	18.5	0.5	15.8	3.5	1.1	2.3	6.4	(1)	2.5
24	Ind.	80.8	10.9	1.6	6.8	1.9	1.0	.....	1.9	(1)	1.9	61.7	17.9	0.6	19.9	1.6	1.9	2.6	11.3	(1)	2.5
25	Ill.	72.8	16.7	2.5	8.0	.....	1.3	6.0	.....	(1)	0.7	44.4	18.4	1.0	36.2	9.4	7.9	2.4	14.0	(1)	2.6
26	Mich.	83.2	11.6	0.7	4.5	1.0	0.2	1.2	0.5	(1)	1.7	63.2	25.5	0.4	10.8	2.2	1.0	1.1	5.1	(1)	1.3
27	Wis.	85.5	10.8	3.8	.....	.....	.....	.....	.....	(1)	.....	68.6	14.0	0.2	17.2	4.3	0.8	0.6	9.8	(1)	1.8
	W.N.C.																				
28	Minn.	79.5	15.9	.....	4.5	.....	.....	2.3	.....	(1)	2.3	64.2	22.3	0.2	13.3	5.6	2.0	0.8	3.4	(1)	1.4
29	Iowa	88.5	7.7	.....	3.8	3.8	.....	.....	.....	(1)	.....	54.9	15.3	0.3	29.6	7.5	6.3	1.9	11.4	(1)	2.6
30	Mo.	79.4	8.8	0.2	11.6	7.0	.....	1.6	.....	(1)	3.1	66.3	19.4	0.2	14.1	4.6	3.1	2.7	1.2	(1)	2.5
31	N.Dak.	.....	.....	.....	100.0	100.0	.....	.....	.....	(1)	.....	45.4	32.6	(2)	22.0	3.6	8.0	6.6	2.0	(1)	1.8
32	S.Dak.	100.0	.....	.....	.....	.....	.....	.....	.....	(1)	.....	37.3	39.2	0.3	23.3	5.7	9.3	4.1	0.8	(1)	3.4
33	Nebr.	85.7	7.1	.....	7.1	7.1	.....	.....	.....	(1)	.....	47.4	21.5	0.5	30.6	5.5	14.1	5.3	2.4	(1)	3.3
34	Kans.	57.1	10.7	.....	32.1	10.7	.....	7.1	3.6	(1)	10.7	43.6	29.3	0.1	27.1	5.1	13.4	4.6	1.8	(1)	2.1
	S.A.																				
35	Del.	52.6	36.8	10.5	.....	.....	.....	.....	.....	.....	.....	53.9	12.6	0.8	32.6	3.3	0.8	19.6	4.1	0.4	4.5
36	Md.	75.4	8.6	7.3	8.6	.....	.....	2.2	.....	6.5	.....	58.9	13.0	0.8	27.3	6.4	2.1	12.6	2.5	1.5	2.2
37	D.C.	.....	.....	.....	.....	.....	.....	.....	.....	.....	.....	.....	.....	.....	.....	.....	.....	.....	.....	.....	.....
38	Va.	75.5	14.8	5.1	4.6	.....	0.5	0.5	0.5	1.5	1.5	75.9	17.2	1.3	5.7	1.5	0.2	0.6	1.1	1.5	0.7
39	W.Va.	73.8	8.5	13.5	4.2	1.2	0.2	1.2	.....	1.2	0.2	74.9	14.5	1.4	9.2	2.6	0.3	1.7	1.0	1.0	2.4
40	N.C.	72.1	18.9	2.2	6.8	.....	.....	0.7	.....	4.1	2.0	67.9	22.9	1.9	7.3	0.7	0.1	1.9	0.5	2.3	2.0
41	S.C.	60.5	24.8	5.4	9.2	1.5	.....	1.5	.....	4.7	1.5	55.7	31.4	3.1	9.7	3.5	.....	1.6	0.6	3.1	0.9
42	Ga.	59.2	15.5	7.8	17.4	6.5	.....	2.1	.....	5.7	3.2	62.5	21.5	3.8	12.1	4.8	0.3	0.7	0.2	2.1	3.9
43	Fla.	86.0	4.2	7.0	2.8	0.6	0.1	.....	.....	0.6	1.6	61.7	20.8	6.7	10.9	9.6	.....	.....	.....	0.5	0.8
	E.S.C.																				
44	Ky.	80.5	8.6	0.2	10.7	.....	.....	7.5	.....	2.1	1.1	65.1	13.4	0.8	20.8	1.2	0.4	3.5	8.3	5.0	2.4
45	Tenn.	74.0	9.7	0.4	15.9	1.8	.....	4.4	.....	7.1	2.7	63.5	18.0	0.6	17.9	2.4	1.2	3.9	2.6	5.6	2.1
46	Ala.	72.4	12.0	0.8	14.8	2.1	.....	4.2	.....	4.2	4.2	63.3	20.7	2.1	13.9	6.6	0.2	3.3	0.6	2.2	1.0
47	Miss.	78.2	3.4	8.7	9.7	1.6	.....	1.6	.....	4.7	1.9	67.9	15.6	0.6	15.9	4.2	0.3	5.0	0.6	3.6	2.2
	W.S.C.																				
48	Ark.	79.5	12.6	0.3	7.6	1.3	.....	3.0	.....	1.5	1.8	73.3	17.1	0.1	9.5	3.1	0.5	2.0	0.6	0.9	2.3
49	La.	75.4	7.4	0.7	16.4	8.1	0.2	1.4	.....	3.0	3.7	73.3	16.2	1.0	9.4	3.6	.....	1.4	0.6	1.3	2.5
50	Okla.	68.3	12.2	.....	19.5	4.9	1.2	4.9	.....	2.4	6.1	44.1	29.6	0.6	25.7	11.0	4.5	5.3	1.1	0.7	3.1
51	Tex.	77.4	10.5	5.9	6.1	0.5	0.3	1.6	.....	1.6	2.1	51.3	29.0	0.9	18.8	11.0	1.6	2.2	0.7	0.9	2.4
	Mt.																				
52	Mont.	97.3	2.7	.....	.....	.....	.....	.....	.....	(1)	.....	65.2	24.6	.....	10.2	3.6	0.5	2.5	1.9	(1)	1.6
53	Idaho	77.2	7.4	0.6	14.8	4.5	4.5	4.5	.....	(1)	1.5	73.7	13.8	0.1	12.4	3.5	2.4	2.2	2.3	(1)	2.0
54	Wyo.	100.0	.....	.....	.....	.....	.....	.....	.....	(1)	.....	63.3	24.5	0.7	11.6	4.3	1.2	1.8	3.0	(1)	1.2
55	Colo.	79.8	10.9	1.5	7.7	1.0	1.5	4.1	.....	(1)	1.0	59.5	22.4	0.4	17.7	4.6	3.2	5.3	1.9	(1)	2.7
56	N.Mex.	82.4	5.9	0.7	11.0	.....	1.8	5.5	.....	(1)	3.7	62.3	21.6	1.9	14.2	8.2	0.7	3.7	.....	(1)	1.5
57	Ariz.	91.4	2.9	4.3	1.4	.....	.....	.....	.....	(1)	1.4	59.2	19.0	1.9	19.9	13.7	3.2	.....	0.6	(1)	2.4
58	Utah	80.0	13.9	1.7	4.3	.....	.....	3.5	0.9	(1)	.....	63.8	30.2	0.7	5.4	1.8	0.4	2.1	0.7	(1)	0.4
59	Nev.	.....	.....	.....	.....	.....	.....	.....	.....	(1)	.....	56.8	29.9	0.6	12.7	8.5	1.4	.....	.....	(1)	2.8
	Pac.																				
60	Wash.	83.0	10.5	2.3	4.2	0.7	0.1	2.5	0.2	(1)	0.7	70.1	19.2	0.2	10.5	6.7	0.5	0.2	1.2	(1)	1.9
61	Oreg.	78.4	13.9	0.9	6.8	1.4	0.7	2.2	0.6	(1)	1.9	73.8	16.7	0.4	9.1	3.3	0.9	0.5	3.0	(1)	1.4
62	Calif.	81.3	9.4	3.1	6.2	0.8	0.3	3.5	0.1	(1)	1.6	57.9	17.5	1.0	23.6	16.6	1.1	0.6	2.6	(1)	2.7

See footnotes at end of table.

Table 37.—PERCENT DISTRIBUTION OF NUMBER OF FARMS, BY TENURE OF OPERATOR FOR EACH TYPE-OF-FARM GROUP, BY DIVISIONS AND STATES: 1950—Continued

[Data are based on reports for only a sample of farms. See text. Base figures in Volume I]

	Region, division, and State	Percent of POULTRY farms operated by—										Percent of LIVESTOCK farms (other than dairy and poultry) operated by—									
		Full owners	Part owners	Managers	Tenants							Full owners	Part owners	Managers	Tenants						
					All tenants	Cash	Share-cash	Crop-share	Live-stock share	Croppers[1] (South only)	Other and unspecified				All tenants	Cash	Share-cash	Crop-share	Live-stock-share	Croppers[1] (South only)	Other and unspecified
1	U.S.	83.2	9.0	0.5	7.3	2.1	0.6	1.3	0.5	0.6	2.3	55.4	22.6	0.8	21.1	4.0	6.4	2.7	5.6	0.6	1.8
2	The North	84.3	8.9	0.4	6.4	1.8	0.9	0.8	0.6	(1)	2.3	51.8	22.3	0.4	25.5	3.9	9.3	2.6	7.9	(1)	1.7
3	The South	78.9	10.1	0.6	10.4	2.5	0.3	2.8	0.5	1.8	2.6	64.9	19.5	1.5	14.0	4.3	0.9	3.1	1.2	2.2	2.3
4	The West	87.9	7.2	0.4	4.6	2.1	0.2	0.4	0.3	(1)	1.6	53.8	34.5	2.0	9.7	3.4	1.0	2.3	1.6	(1)	1.5
	Geo. Div.																				
5	N.E.	90.4	5.6	0.7	3.3	1.1	.....	(2)	0.1	(1)	2.0	84.5	10.9	0.7	3.9	2.0	.....	.....	.....	(1)	1.9
6	M.A.	86.8	8.0	0.6	4.7	1.5	0.1	0.6	0.2	(1)	2.2	79.8	11.7	1.0	7.5	2.1	0.3	1.7	0.7	(1)	2.6
7	E.N.C.	84.0	10.0	0.2	5.7	1.4	0.6	0.8	1.1	(1)	1.8	56.8	18.5	0.6	24.2	2.4	4.7	2.3	13.0	(1)	1.9
8	W.N.C.	77.7	10.9	0.3	11.1	3.0	2.6	1.4	1.0	(1)	3.1	48.6	24.3	0.3	26.7	4.7	11.7	2.8	6.0	(1)	1.6
9	S.A.	79.9	10.1	0.6	9.4	1.8	0.2	2.7	0.5	1.9	2.4	74.6	13.6	2.0	9.8	2.0	0.2	1.8	0.7	2.7	2.5
10	E.S.C.	79.3	9.3	0.3	11.0	2.1	0.1	2.9	0.7	2.4	2.9	69.1	15.5	0.9	14.5	2.3	0.4	4.1	2.4	3.3	2.1
11	W.S.C.	76.7	10.5	0.6	12.2	4.0	0.6	2.8	0.5	1.3	3.0	56.7	25.7	1.8	15.8	7.0	1.6	3.1	0.6	1.1	2.3
12	Mt.	82.9	11.3	0.3	5.4	1.5	0.3	1.1	0.6	(1)	1.9	49.9	38.3	1.9	9.8	2.6	1.1	2.9	1.8	(1)	1.3
13	Pac.	89.1	6.2	0.4	4.4	2.2	0.2	0.2	0.3	(1)	1.5	63.0	25.5	2.2	9.3	5.1	0.6	0.7	1.0	(1)	1.9
	N.E.																				
14	Maine	91.4	5.7	0.6	2.3	0.4	.....	.....	.....	(1)	2.0	88.2	9.9	0.9	1.0	0.9	.....	.....	.....	(1)	0.2
15	N.H.	91.7	4.4	1.0	2.9	1.0	.....	.....	.....	(1)	1.9	87.6	10.4	.....	1.9	.....	.....	.....	.....	(1)	1.9
16	Vt.	83.7	12.7	0.3	3.3	.....	.....	.....	.....	(1)	3.3	90.5	5.6	1.3	2.6	.....	.....	.....	.....	(1)	2.6
17	Mass.	90.2	5.4	1.1	3.4	1.7	.....	0.1	.....	(1)	1.6	82.2	11.6	.....	6.2	3.6	.....	.....	.....	(1)	2.7
18	R.I.	87.6	6.6	0.2	5.6	1.9	.....	.....	.....	(1)	3.8	66.7	20.0	6.7	6.7	6.7	.....	.....	.....	(1)	.....
19	Conn.	91.0	4.7	0.3	4.0	1.5	.....	.....	0.5	(1)	2.0	76.4	15.8	0.3	7.5	4.5	.....	.....	.....	(1)	3.0
	M.A.																				
20	N.Y.	87.3	8.4	0.6	3.7	1.4	0.1	0.1	0.2	(1)	2.0	80.9	12.9	0.8	5.5	2.4	0.1	.....	0.9	(1)	2.1
21	N.J.	91.6	4.8	0.6	3.0	1.1	0.1	0.2	.....	(1)	1.7	79.2	14.6	0.4	5.8	2.2	0.9	.....	.....	(1)	2.7
22	Pa.	84.4	9.1	0.5	6.0	1.8	0.2	1.2	0.3	(1)	2.6	79.3	11.0	1.1	8.6	2.0	0.3	2.6	0.7	(1)	2.9
	E.N.C.																				
23	Ohio	84.6	9.4	0.3	5.7	1.7	0.2	1.0	1.1	(1)	1.7	61.6	15.8	0.6	22.1	2.1	1.3	2.5	14.0	(1)	2.1
24	Ind.	84.3	9.0	0.1	6.5	1.3	0.5	1.0	1.5	(1)	2.3	57.9	18.9	0.6	22.6	1.1	2.1	2.5	14.8	(1)	2.1
25	Ill.	79.5	11.6	0.2	8.6	1.8	2.2	1.1	0.9	(1)	2.6	47.8	20.9	0.5	30.9	3.2	10.9	2.6	12.5	(1)	1.6
26	Mich.	86.9	10.0	0.2	3.0	0.6	.....	0.3	1.2	(1)	0.9	71.4	19.5	0.8	8.4	1.5	0.3	1.0	4.2	(1)	1.3
27	Wis.	84.4	11.4	0.6	3.6	1.5	0.2	.....	0.5	(1)	1.4	64.6	13.4	0.6	21.5	5.0	1.0	0.3	12.7	(1)	2.5
	W.N.C.																				
28	Minn.	77.3	11.5	0.7	10.6	3.7	1.9	1.2	1.0	(1)	2.8	56.3	18.5	0.2	25.0	6.5	9.6	1.8	5.7	(1)	1.5
29	Iowa	78.5	8.8	0.2	12.5	3.5	3.7	0.5	1.9	(1)	2.9	46.8	16.4	0.3	36.6	7.2	14.7	1.7	11.3	(1)	1.7
30	Mo.	80.7	10.2	0.1	9.0	2.1	1.1	1.4	0.9	(1)	3.5	63.5	20.9	0.3	15.3	2.6	4.9	2.8	3.0	(1)	1.9
31	N.Dak.	67.6	16.0	0.4	16.0	5.3	3.6	1.8	1.8	(1)	3.6	41.7	46.0	0.3	12.0	1.7	3.3	3.0	3.3	(1)	0.7
32	S.Dak.	75.2	15.7	.....	9.0	3.6	2.4	1.2	.....	(1)	1.8	32.3	44.0	0.3	23.4	2.5	14.6	2.9	2.4	(1)	0.9
33	Nebr.	72.9	11.1	0.3	15.7	3.9	5.7	2.3	0.3	(1)	3.6	41.1	27.7	0.4	30.7	3.8	16.9	4.7	3.7	(1)	1.6
34	Kans.	75.4	12.0	.....	12.6	2.4	4.3	2.7	0.3	(1)	2.9	41.6	34.9	0.4	23.2	3.2	11.2	4.8	2.7	(1)	1.3
	S.A.																				
35	Del.	70.3	15.7	1.5	12.6	1.9	0.2	5.8	0.9	(2)	3.9	74.2	12.5	3.2	10.1	.....	.....	6.0	.....	2.0	2.0
36	Md.	82.0	9.3	1.5	7.2	1.3	0.6	1.8	0.9	0.7	2.0	75.2	9.7	4.5	10.7	1.0	0.5	3.0	0.5	1.8	3.9
37	D.C.	(*)	(*)	(*)	(*)	(*)	(*)	(*)	(*)	(*)	(*)	(*)	(*)	(*)	(*)	(*)	(*)	(*)	(*)	(*)	(*)
38	Va.	83.1	10.4	0.4	6.1	2.0	0.2	0.9	0.7	0.8	1.6	78.7	12.3	1.6	7.4	1.1	0.1	1.4	1.2	1.6	1.9
39	W.Va.	86.4	8.3	(2)	5.3	0.9	0.2	0.6	0.3	0.8	2.6	82.7	10.8	0.9	5.6	1.1	0.2	0.8	0.3	1.1	2.2
40	N.C.	78.8	14.0	0.3	6.8	0.8	0.1	2.4	.....	1.4	2.1	75.7	13.7	1.3	9.3	1.1	0.1	2.7	0.4	3.1	2.0
41	S.C.	71.7	18.5	2.1	7.7	1.7	.....	2.0	0.3	2.0	1.7	62.1	21.4	3.6	12.9	4.1	0.2	2.3	0.2	2.8	3.3
42	Ga.	75.1	6.8	0.3	17.8	3.0	0.2	5.7	0.5	5.4	2.9	66.4	12.9	2.8	17.9	4.0	0.1	3.0	0.9	6.2	3.7
43	Fla.	93.3	2.0	0.8	3.9	1.5	.....	.....	.....	0.2	2.2	65.8	21.3	3.1	9.9	3.9	0.5	0.3	0.4	2.7	2.2
	E.S.C.																				
44	Ky.	80.4	8.3	0.7	10.6	0.7	0.4	1.8	1.8	1.8	4.2	72.3	13.9	0.4	13.4	0.8	0.4	3.3	3.9	3.3	1.7
45	Tenn.	79.1	8.7	0.4	11.9	0.9	0.3	3.3	0.3	4.2	3.0	69.6	14.9	0.6	14.9	1.2	0.4	4.9	2.4	3.7	2.2
46	Ala.	75.0	13.1	0.2	11.6	4.4	.....	3.5	0.5	1.5	1.8	58.0	22.0	2.3	17.7	8.3	0.2	3.3	0.5	2.6	2.7
47	Miss.	83.8	6.4	.....	9.8	1.7	.....	2.6	0.3	2.3	2.9	69.5	15.3	1.6	13.7	3.2	0.3	4.9	0.1	2.8	2.5
	W.S.C.																				
48	Ark.	80.0	10.4	0.9	8.6	1.5	0.5	1.4	1.0	1.2	3.1	74.5	14.3	0.5	10.7	2.5	0.5	3.2	0.4	1.2	2.9
49	La.	81.3	6.2	1.6	10.9	5.4	.....	.....	.....	3.1	2.3	71.3	14.7	2.3	11.8	2.9	0.2	4.3	0.1	1.8	2.4
50	Okla.	73.8	13.6	0.3	12.3	5.3	1.0	3.6	0.5	0.2	1.7	46.6	32.3	0.9	20.2	8.7	3.1	4.7	0.7	1.0	2.1
51	Tex.	75.2	10.1	0.5	14.2	5.0	0.7	3.6	0.2	1.5	3.3	55.3	26.8	2.5	15.4	7.9	1.4	2.2	0.7	1.0	2.3
	Mt.																				
52	Mont.	78.0	12.4	1.6	8.0	3.2	.....	.....	.....	(1)	4.8	41.3	48.0	1.3	9.4	2.6	1.3	2.4	1.8	(1)	1.3
53	Idaho	83.7	8.0	.....	8.3	.....	.....	3.7	0.9	(1)	3.7	67.6	23.5	1.1	7.8	1.8	0.5	2.4	2.3	(1)	0.8
54	Wyo.	67.2	24.2	0.8	7.8	3.9	.....	.....	.....	(1)	3.9	39.3	47.0	2.6	11.0	4.7	1.7	1.6	1.7	(1)	1.3
55	Colo.	84.8	7.0	0.9	7.4	2.1	0.9	2.7	0.9	(1)	0.9	49.5	33.8	1.5	15.2	2.4	1.6	6.3	2.8	(1)	2.0
56	N.Mex.	81.3	14.5	.....	4.1	4.1	.....	.....	.....	(1)	.....	48.4	42.5	2.9	6.1	2.7	0.6	1.0	0.8	(1)	1.0
57	Ariz.	88.0	2.7	0.2	9.1	3.6	.....	.....	.....	(1)	5.4	53.6	35.8	5.7	4.9	2.4	0.3	0.8	0.1	(1)	1.4
58	Utah	81.9	15.7	.....	2.4	0.5	0.2	0.2	0.7	(1)	0.7	61.2	32.4	1.2	5.2	1.5	0.7	1.1	1.1	(1)	0.7
59	Nev.	90.5	4.8	.....	4.8	.....	.....	.....	.....	(1)	4.8	77.4	12.0	4.8	5.8	3.0	.....	0.4	1.3	(1)	1.1
	Pac.																				
60	Wash.	89.4	8.0	0.2	2.4	0.9	.....	.....	0.1	(1)	1.4	65.4	25.6	1.2	7.7	3.6	0.1	0.6	1.4	(1)	2.0
61	Oreg.	86.1	8.8	0.2	4.9	2.1	0.3	0.6	0.6	(1)	1.3	67.2	24.0	1.2	7.6	3.3	0.7	1.2	1.1	(1)	1.4
62	Calif.	89.7	5.1	0.5	4.8	2.6	0.2	0.2	0.2	(1)	1.6	59.4	26.3	3.3	11.0	6.9	0.8	0.6	0.7	(1)	2.1

See footnotes at end of table.

Table 37.—PERCENT DISTRIBUTION OF NUMBER OF FARMS, BY TENURE OF OPERATOR FOR EACH TYPE-OF-FARM GROUP, BY DIVISIONS AND STATES: 1950—Continued

[Data are based on reports for only a sample of farms. See text. Base figures in Volume I]

	Region, division, and State	Percent of GENERAL—PRIMARILY CROP farms operated by—										Percent of GENERAL—PRIMARILY LIVESTOCK farms operated by—									
					Tenants										Tenants						
		Full owners	Part owners	Managers	All tenants	Cash	Share-cash	Crop-share	Live-stock-share	Croppers[1] (South only)	Other and unspecified	Full owners	Part owners	Managers	All tenants	Cash	Share-cash	Crop-share	Live-stock-share	Croppers[1] (South only)	Other and unspecified
1	U.S.	49.1	21.8	0.5	28.5	4.4	2.4	12.1	1.4	5.9	2.3	59.1	20.9	0.2	19.8	3.4	6.7	3.0	5.1	0.3	1.5
2	The North	61.5	19.9	0.3	18.2	2.8	4.3	6.8	2.1	(1)	2.2	56.2	21.5	0.1	22.1	3.6	8.1	2.8	6.0	(1)	1.5
3	The South	44.4	21.7	0.4	33.5	5.1	1.6	13.5	1.0	9.9	2.5	70.3	17.8	0.2	11.6	2.5	1.3	3.7	1.1	1.5	1.4
4	The West	50.8	24.2	1.1	23.9	3.8	2.9	13.5	1.8	(1)	2.0	69.4	21.4	0.2	8.9	1.7	1.4	2.3	1.8	(1)	1.7
	Geo. Div.																				
5	N.E.	88.5	5.4	0.9	5.3	0.9	.....	0.1	.....	(1)	4.3	79.5	18.3	0.2	2.0	2.0	.....	.....	.....	(1)	.....
6	M.A.	72.5	18.2	0.6	8.7	4.0	.....	2.4	0.7	(1)	1.6	73.6	14.9	0.5	11.1	1.6	0.5	5.7	1.1	(1)	2.2
7	E.N.C.	62.4	21.2	(2)	16.4	2.5	2.6	5.8	2.9	(1)	2.5	60.3	20.9	0.2	18.6	2.1	3.0	2.5	9.3	(1)	1.6
8	W.N.C.	49.4	22.4	0.3	27.9	2.7	9.4	11.6	2.5	(1)	1.7	50.9	22.7	0.1	26.3	5.1	13.0	2.8	4.0	(1)	1.4
9	S.A.	46.6	20.5	0.6	32.4	5.7	0.6	8.6	0.9	13.9	2.7	80.9	12.5	0.4	6.2	1.3	0.2	1.9	0.6	0.9	1.3
10	E.S.C.	49.1	18.5	0.3	32.2	4.5	0.4	13.7	1.5	9.8	2.2	69.7	17.1	0.2	13.1	1.5	0.4	5.0	1.9	3.2	1.1
11	W.S.C.	35.8	27.1	0.3	36.8	4.8	4.3	21.7	0.6	3.0	2.4	61.0	23.7	0.2	15.1	4.8	3.1	4.2	0.8	0.4	1.8
12	Mt.	48.5	20.5	0.6	30.3	2.7	3.6	19.3	2.6	(1)	2.1	64.8	24.6	0.3	10.2	1.9	1.8	3.6	1.6	(1)	1.3
13	Pac.	53.3	28.2	1.6	16.9	5.0	2.0	7.1	1.0	(1)	1.9	76.9	16.2	0.1	6.8	1.3	0.8	0.3	2.1	(1)	2.3
	N.E.																				
14	Maine	90.0	6.3	1.2	2.4	1.2	.....	.....	.....	(1)	1.2	90.3	9.7	.....	.....	.....	.....	.....	.....	(1)	.....
15	N.H.	89.5	7.2	.....	3.3	.....	.....	.....	.....	(1)	3.3	80.0	20.0	.....	.....	.....	.....	.....	.....	(1)	.....
16	Vt.	90.3	2.7	.....	7.1	.....	.....	0.4	.....	(1)	6.6	55.6	38.9	.....	5.6	5.6	.....	.....	.....	(1)	.....
17	Mass.	88.2	2.4	.....	9.4	2.4	.....	.....	.....	(1)	7.1	82.0	8.2	1.6	8.2	8.2	.....	.....	.....	(1)	.....
18	R.I.	.....	.....	.....	100.0	.....	.....	.....	.....	(1)	100.0	100.0	.....	.....	.....	.....	.....	.....	.....	(1)	.....
19	Conn.	83.9	9.7	3.2	3.2	.....	.....	.....	.....	(1)	3.2	75.0	25.0	.....	.....	.....	.....	.....	.....	(1)	.....
	M.A.																				
20	N.Y.	76.6	15.9	0.4	7.0	3.4	.....	0.8	1.4	(1)	1.4	77.7	17.1	0.4	4.9	1.0	0.5	.....	1.5	(1)	1.9
21	N.J.	60.5	34.7	0.2	4.7	2.3	.....	1.2	.....	(1)	1.2	64.7	29.4	.....	5.9	5.9	.....	.....	.....	(1)	.....
22	Pa.	70.8	15.9	1.0	12.3	5.4	.....	5.0	.....	(1)	1.9	72.8	14.1	0.5	12.6	1.6	0.5	7.0	1.1	(1)	2.3
	E.N.C.																				
23	Ohio	53.7	21.5	.....	24.8	2.8	2.8	13.0	4.5	(1)	1.6	62.3	18.9	(2)	18.8	2.6	1.5	3.3	9.4	(1)	2.0
24	Ind.	57.6	22.2	.....	20.2	.....	2.6	9.1	6.5	(1)	2.0	60.1	22.1	0.1	17.6	1.0	1.8	2.9	10.6	(1)	1.4
25	Ill.	39.9	29.8	.....	30.3	4.9	9.8	8.1	3.8	(1)	3.8	51.2	23.7	0.2	24.9	2.8	10.8	3.3	6.3	(1)	1.7
26	Mich.	68.1	24.1	.....	7.9	1.3	0.8	2.3	1.6	(1)	2.0	64.9	24.0	0.3	10.8	1.8	0.9	0.8	6.3	(1)	1.1
27	Wis.	81.0	9.9	0.2	9.0	3.9	.....	0.8	0.8	(1)	3.5	63.9	15.4	0.7	20.0	3.2	1.0	0.4	13.8	(1)	1.6
	W.N.C.																				
28	Minn.	66.7	20.2	0.2	12.9	2.1	5.0	3.3	1.6	(1)	0.9	55.9	21.3	0.1	22.8	7.1	8.9	1.4	4.5	(1)	0.9
29	Iowa	49.0	11.4	0.2	39.4	3.7	17.9	5.6	8.4	(1)	3.7	48.8	14.5	0.1	36.6	6.9	17.4	1.7	8.9	(1)	1.7
30	Mo.	54.1	17.9	0.3	27.7	1.6	6.7	15.2	2.9	(1)	1.3	59.9	24.0	0.1	16.1	3.1	6.3	3.4	1.5	(1)	1.8
31	N.Dak.	37.1	43.6	.....	19.3	3.1	1.9	10.9	0.3	(1)	3.1	45.4	39.6	0.4	14.6	0.7	8.0	3.6	1.8	(1)	0.4
32	S.Dak.	50.1	23.5	0.2	26.2	5.6	10.2	7.9	2.5	(1)	.....	33.0	22.2	.....	34.7	2.5	25.2	5.0	0.7	(1)	1.4
33	Nebr.	33.0	22.4	0.1	44.5	4.2	14.3	23.9	1.6	(1)	0.6	41.5	23.2	0.2	35.1	3.5	22.8	5.5	1.6	(1)	1.6
34	Kans.	41.1	30.8	1.0	27.1	1.7	11.7	8.4	1.5	(1)	3.8	43.9	30.1	.....	25.0	2.7	15.4	4.4	2.0	(1)	1.5
	S.A.																				
35	Del.	75.0	20.8	.....	4.2	.....	.....	4.2	.....	.....	.....	62.5	16.7	.....	20.8	8.3	.....	8.3	4.2	.....	.....
36	Md.	61.6	19.7	.....	18.6	5.6	.....	8.4	.....	1.9	2.8	78.2	12.2	.....	9.6	0.6	0.6	7.0	0.6	.....	0.6
37	D.C.	.....	.....	.....	.....	.....	.....	.....	.....	.....	.....	.....	.....	.....	.....	.....	.....	.....	.....	.....	.....
38	Va.	53.8	23.6	0.6	22.0	2.4	1.3	10.2	.....	7.2	0.9	82.6	12.6	0.6	4.2	0.6	0.2	0.4	0.9	1.1	1.1
39	W.Va.	70.9	15.8	.....	13.2	2.1	.....	8.5	.....	2.6	.....	84.8	9.9	0.3	5.0	0.9	.....	1.4	0.3	.....	2.3
40	N.C.	44.8	25.6	0.4	29.2	1.6	0.7	11.4	0.4	12.0	3.0	79.5	15.7	0.2	4.5	0.5	.....	1.0	.....	2.0	1.0
41	S.C.	42.1	26.2	0.5	31.2	7.0	0.9	9.7	0.3	10.4	2.9	67.3	19.7	0.7	12.3	7.0	.....	1.8	.....	1.8	1.8
42	Ga.	44.8	15.0	0.7	39.4	8.1	0.4	7.3	1.7	19.3	2.7	78.1	8.1	0.2	13.6	4.8	1.0	3.8	1.0	2.1	1.0
43	Fla.	57.5	23.9	0.7	17.9	4.8	0.7	3.0	0.4	4.9	4.1	81.6	17.6	.....	0.8	.....	.....	.....	.....	.....	0.8
	E.S.C.																				
44	Ky.	58.3	17.7	0.2	23.8	1.5	.....	9.7	4.7	6.0	1.9	71.4	17.6	0.2	10.8	0.2	0.2	4.2	2.7	2.4	1.2
45	Tenn.	46.2	20.8	0.2	32.8	1.0	0.6	14.5	0.8	12.2	3.8	67.1	17.0	(2)	15.9	1.8	0.7	5.9	1.7	4.3	1.4
46	Ala.	42.1	18.6	0.3	39.1	8.3	0.7	16.1	1.2	10.8	1.9	65.6	28.3	0.2	5.9	3.5	.....	1.1	1.3	.....	.....
47	Miss.	62.6	15.3	0.6	21.5	3.3	.....	9.9	0.2	7.2	0.9	80.1	7.1	0.8	12.1	3.8	.....	6.0	.....	2.3	.....
	W.S.C.																				
48	Ark.	56.1	22.2	1.1	20.7	2.0	2.0	9.4	0.3	5.0	2.0	78.7	14.5	.....	6.8	1.3	1.0	3.2	.....	.....	1.4
49	La.	33.7	13.7	0.6	52.0	4.1	1.7	38.4	0.2	5.6	1.9	71.8	22.4	2.9	2.9	.....	.....	2.9	.....	.....	.....
50	Okla.	29.1	30.0	.....	41.0	6.0	6.7	23.2	1.2	1.1	2.7	49.2	29.1	0.4	21.4	6.5	5.7	5.7	1.0	0.3	2.3
51	Tex.	35.7	31.9	0.2	32.3	5.1	4.4	17.3	0.4	2.7	2.4	63.5	22.9	(2)	13.5	5.0	1.7	3.3	1.0	0.7	1.7
	Mt.																				
52	Mont.	48.0	28.8	0.8	22.4	2.4	3.5	12.3	1.8	(1)	2.4	64.0	22.2	.....	13.8	1.7	3.4	5.3	3.4	(1)	.....
53	Idaho	48.8	16.5	0.1	34.6	2.6	5.2	21.0	4.2	(1)	1.6	71.3	20.6	.....	8.1	0.5	1.1	3.8	1.6	(1)	1.1
54	Wyo.	52.3	20.0	0.2	27.5	1.8	1.1	22.2	2.4	(1)	.....	64.7	25.4	.....	10.0	2.5	.....	2.5	5.0	(1)	.....
55	Colo.	33.1	18.0	0.1	48.8	2.9	5.2	34.6	2.4	(1)	3.8	58.2	29.2	.....	12.6	3.8	2.5	4.4	.....	(1)	1.9
56	N.Mex.	53.3	28.6	0.4	17.8	1.4	0.7	13.0	1.4	(1)	1.4	53.3	20.0	13.3	13.3	6.7	6.7	.....	.....	(1)	.....
57	Ariz.	56.9	20.9	5.7	16.4	5.5	1.6	3.9	.....	(1)	5.5	48.4	51.6	.....	.....	.....	.....	.....	.....	(1)	.....
58	Utah	63.1	23.8	0.6	12.4	3.5	1.2	4.7	2.3	(1)	0.8	68.6	26.2	.....	5.1	1.3	.....	1.3	1.3	(1)	1.3
59	Nev.	70.5	19.8	3.0	6.8	2.1	.....	4.6	.....	(1)	.....	61.1	27.8	.....	11.1	.....	.....	.....	.....	(1)	11.1
	Pac.																				
60	Wash.	58.9	23.7	0.5	17.0	7.9	1.7	5.4	0.4	(1)	1.7	78.7	18.1	0.1	3.0	.....	.....	.....	1.5	(1)	1.5
61	Oreg.	54.6	30.0	0.4	14.9	2.4	2.6	7.2	1.8	(1)	1.0	75.8	16.5	.....	7.7	1.2	0.6	.....	3.5	(1)	2.4
62	Calif.	51.0	28.3	2.6	18.1	5.7	1.9	7.4	0.6	(1)	2.5	76.1	12.4	0.2	11.2	3.7	2.5	1.2	.....	(1)	3.7

See footnotes at end of table.

Table 37.—PERCENT DISTRIBUTION OF NUMBER OF FARMS, BY TENURE OF OPERATOR FOR EACH TYPE-OF-FARM GROUP, BY DIVISIONS AND STATES: 1950—Continued

[Data are based on reports for only a sample of farms. See text. Base figures in Volume I]

	Region, division, and State	Percent of GENERAL-CROP AND LIVESTOCK farms operated by—										Percent of MISCELLANEOUS farms operated by—									
		Full owners	Part owners	Managers	Tenants							Full owners	Part owners	Managers	Tenants						
					All tenants	Cash	Share-cash	Crop-share	Live-stock-share	Croppers[1] (South only)	Other and unspecified				All tenants	Cash	Share-cash	Crop-share	Live-stock-share	Croppers[1] (South only)	Other and unspecified
1	U.S.	47.3	26.1	0.2	26.4	2.8	10.7	6.6	3.5	1.2	1.6	80.9	9.6	2.1	7.4	3.2	0.2	1.2	0.2	0.7	1.9
2	The North	39.5	28.6	0.2	31.7	2.5	17.1	5.8	4.8	(1)	1.4	84.8	7.9	2.5	4.9	2.4	0.2	0.4	0.2	(1)	1.7
3	The South	58.3	21.8	0.4	19.5	3.3	1.9	7.5	1.6	3.2	2.0	79.4	10.6	1.6	8.3	2.2	0.1	2.3	0.2	1.6	1.9
4	The West	55.3	26.9	0.3	17.5	2.9	3.3	7.9	2.0	(1)	1.3	75.5	11.1	2.3	11.0	7.9	0.4	0.4	(2)	(1)	2.3
	Geo. Div.																				
5	N.E.	81.0	15.8	1.1	2.0	1.0	.....	.....	.....	(1)	1.0	89.9	6.2	1.7	2.3	0.6	.....	.....	.....	(1)	1.7
6	M.A.	65.1	18.9	0.7	15.2	2.1	0.8	8.7	1.4	(1)	2.2	85.8	6.9	2.7	4.6	2.2	.....	0.4	0.3	(1)	1.7
7	E.N.C.	44.1	28.9	0.2	26.8	1.8	8.9	6.5	8.1	(1)	1.5	82.9	9.3	2.6	5.1	2.7	0.1	0.5	0.3	(1)	1.6
8	W.N.C.	33.0	29.6	0.1	37.3	3.1	24.9	5.0	3.0	(1)	1.2	81.2	8.3	2.6	7.8	3.8	0.8	0.5	0.3	(1)	2.4
9	S.A.	65.2	19.1	0.6	15.1	2.8	0.5	5.2	0.8	3.6	2.1	79.1	10.4	2.0	8.6	2.0	(2)	2.5	0.3	1.8	2.0
10	E.S.C.	62.3	19.0	0.3	18.3	1.9	0.5	7.2	2.5	4.2	2.0	80.6	9.7	1.2	8.6	1.8	0.2	2.9	0.3	1.7	1.8
11	W.S.C.	47.2	28.1	0.2	24.4	5.8	4.8	9.8	0.9	1.3	1.7	78.4	13.5	1.3	6.7	3.6	0.3	0.7	.....	0.6	1.5
12	Mt.	51.4	28.0	0.3	20.4	1.9	3.9	10.9	2.2	(1)	1.5	79.8	10.1	2.4	7.8	3.4	.....	0.9	.....	(1)	3.4
13	Pac.	63.7	24.5	0.4	11.4	5.2	2.0	1.7	1.6	(1)	0.8	74.5	11.4	2.3	11.8	9.0	0.5	0.3	(2)	(1)	2.1
	N.E.																				
14	Maine	87.2	10.4	1.3	1.1	.....	.....	.....	.....	(1)	1.1	96.0	3.0	0.5	0.4	.....	.....	.....	.....	(1)	0.4
15	N.H.	77.8	22.2	.....	.....	.....	.....	.....	.....	(1)	.....	85.7	10.7	2.0	1.7	.....	.....	.....	.....	(1)	1.7
16	Vt.	78.9	14.1	.....	7.0	3.5	.....	.....	.....	(1)	3.5	85.9	10.4	.....	3.7	1.4	.....	.....	.....	(1)	2.3
17	Mass.	70.3	23.4	3.2	3.2	3.2	.....	.....	.....	(1)	.....	86.0	7.4	2.7	3.9	0.9	.....	.....	.....	(1)	3.1
18	R.I.	100.0	.....	.....	.....	.....	.....	.....	.....	(1)	.....	96.0	0.8	3.2	.....	.....	.....	.....	.....	(1)	.....
19	Conn.	67.4	32.6	.....	.....	.....	.....	.....	.....	(1)	.....	89.1	5.9	2.8	2.2	1.1	.....	.....	.....	(1)	1.1
	M.A.																				
20	N.Y.	67.6	25.5	0.8	6.0	1.9	1.1	0.3	1.5	(1)	1.1	84.2	6.8	3.5	5.5	2.8	.....	0.4	0.2	(1)	2.1
21	N.J.	78.1	16.1	.....	5.8	1.4	.....	2.9	.....	(1)	1.4	84.6	7.6	4.1	3.7	2.3	.....	0.5	.....	(1)	0.9
22	Pa.	63.2	15.6	0.7	20.5	2.2	0.7	13.3	1.5	(1)	2.8	87.9	6.7	1.3	4.1	1.6	.....	0.4	0.4	(1)	1.6
	E.N.C.																				
23	Ohio	45.4	26.1	0.1	28.4	1.8	2.8	11.3	10.4	(1)	2.1	83.8	8.1	3.0	5.0	2.6	.....	0.8	0.8	(1)	0.8
24	Ind.	42.6	32.2	0.2	25.0	0.8	5.5	6.2	10.8	(1)	1.7	85.0	7.8	1.5	5.7	2.1	.....	1.0	0.5	(1)	2.0
25	Ill.	29.9	30.9	0.1	39.1	2.7	24.1	6.1	5.2	(1)	1.0	72.1	13.8	3.2	11.0	6.4	0.4	0.4	.....	(1)	3.8
26	Mich.	59.1	29.4	0.1	11.4	1.8	1.3	2.2	5.0	(1)	1.2	85.7	9.9	1.8	2.6	1.7	.....	.....	.....	(1)	0.9
27	Wis.	67.7	16.5	0.5	15.3	2.1	0.6	0.3	10.3	(1)	1.9	86.8	7.4	3.2	2.6	1.3	.....	0.3	.....	(1)	1.0
	W.N.C.																				
28	Minn.	45.8	24.0	(2)	30.2	4.6	17.9	3.0	3.7	(1)	0.9	82.9	8.8	2.6	5.7	2.6	0.5	.....	.....	(1)	2.6
29	Iowa	27.8	17.2	(2)	55.0	4.6	40.6	3.0	5.5	(1)	1.3	79.1	5.0	3.8	12.0	6.0	2.0	1.0	1.0	(1)	2.0
30	Mo.	43.1	29.1	0.1	27.8	2.2	14.5	6.5	2.6	(1)	1.9	80.8	9.2	1.1	8.9	2.7	0.7	0.7	0.7	(1)	4.1
31	N.Dak.	39.2	43.4	.....	17.4	1.1	8.6	4.6	2.2	(1)	0.9	75.3	6.2	12.3	6.2	6.2	.....	.....	.....	(1)	.....
32	S.Dak.	20.3	40.6	0.1	39.0	2.1	30.6	4.1	1.2	(1)	1.0	82.8	1.1	.....	16.1	16.1	.....	.....	.....	(1)	.....
33	Nebr.	24.8	29.0	0.2	46.0	2.4	31.7	8.2	2.2	(1)	1.5	78.8	9.7	2.2	9.3	3.7	1.9	1.9	.....	(1)	1.9
34	Kans.	26.3	38.0	0.1	35.6	2.4	23.4	7.1	1.5	(1)	1.2	82.9	11.1	3.0	3.0	2.7	.....	.....	.....	(1)	0.3
	S.A.																				
35	Del.	50.9	19.0	.....	30.1	5.2	2.6	17.1	1.3	.....	3.9	50.0	4.2	25.0	20.8	.....	.....	.....	.....	.....	20.8
36	Md.	57.4	17.7	0.9	24.1	1.6	1.3	15.6	1.0	2.0	2.6	83.3	6.0	3.6	7.2	2.4	.....	.....	.....	1.2	3.6
37	D.C.	.....	.....	.....	.....	.....	.....	.....	.....	.....	.....	(*)	(*)	(*)	(*)	(*)	(*)	(*)	(*)	(*)	(*)
38	Va.	75.7	15.9	0.5	7.9	0.3	0.3	2.9	1.1	1.7	1.5	81.6	10.7	2.1	5.5	2.5	.....	1.3	.....	0.7	1.0
39	W.Va.	71.4	19.2	0.1	9.3	2.1	0.6	3.3	1.1	1.2	1.1	85.9	10.1	0.4	3.6	0.7	.....	0.7	0.7	0.1	1.4
40	N.C.	65.5	23.5	0.5	10.5	1.1	0.3	4.2	0.4	3.3	1.2	82.3	9.7	1.3	6.6	1.7	.....	1.8	0.2	1.7	1.3
41	S.C.	62.0	22.2	0.7	15.1	4.0	0.4	5.6	.....	2.2	2.9	80.4	11.3	2.0	6.4	1.1	.....	1.3	.....	2.2	1.8
42	Ga.	59.1	16.1	0.7	24.1	6.3	0.5	5.4	1.3	7.2	3.4	73.3	11.6	1.7	13.5	2.3	(*)	4.9	0.5	3.1	2.7
43	Fla.	67.2	21.0	0.8	10.9	2.5	0.8	2.7	0.4	3.5	1.1	81.4	8.6	3.6	6.4	2.1	.....	0.6	0.3	0.7	2.6
	E.S.C.																				
44	Ky.	63.9	19.1	0.2	16.8	0.4	0.5	5.7	4.3	3.8	2.1	81.2	7.8	3.6	7.4	1.7	.....	1.2	0.5	1.6	2.4
45	Tenn.	60.0	20.3	0.3	19.4	0.7	0.7	8.7	2.1	5.0	2.2	79.1	10.8	0.7	9.4	1.0	.....	3.6	0.3	2.6	1.9
46	Ala.	57.5	19.9	0.6	21.9	7.0	0.6	7.5	0.6	4.2	2.0	77.1	11.4	0.8	10.7	2.5	0.3	4.3	0.4	1.8	1.4
47	Miss.	68.6	14.5	0.4	16.4	3.4	0.3	8.0	0.2	3.3	1.3	85.9	7.4	0.7	6.0	1.7	0.3	1.4	.....	0.8	1.8
	W.S.C.																				
48	Ark.	68.4	18.0	0.1	13.5	2.3	1.6	6.7	0.4	1.1	1.4	85.2	10.5	0.3	3.9	1.7	.....	1.1	.....	.....	1.1
49	La.	62.4	18.1	0.7	18.8	4.2	0.4	11.1	0.4	1.5	1.2	88.1	8.1	0.3	3.5	1.0	.....	.....	.....	1.7	0.8
50	Okla.	30.4	34.9	0.2	34.6	8.7	8.5	12.8	1.1	1.2	2.2	67.9	14.1	3.7	14.4	8.7	.....	2.8	.....	1.4	1.4
51	Tex.	51.1	27.4	0.3	21.2	5.0	3.6	8.5	1.0	1.4	1.6	72.9	17.3	1.8	7.9	4.6	0.7	0.5	.....	0.3	2.0
	Mt.																				
52	Mont.	43.4	39.6	0.1	16.9	1.8	3.9	8.9	1.7	(1)	0.6	83.5	7.6	0.4	8.5	4.2	.....	2.1	.....	(1)	2.1
53	Idaho	59.9	19.6	0.2	20.4	1.6	5.3	9.3	2.8	(1)	1.5	85.7	7.3	2.8	4.2	1.4	.....	.....	.....	(1)	2.8
54	Wyo.	43.9	30.8	0.1	25.2	4.9	3.8	13.1	1.3	(1)	2.1	72.0	12.0	.....	16.0	4.0	.....	.....	.....	(1)	12.0
55	Colo.	42.8	26.9	0.2	30.1	1.9	4.6	19.7	2.4	(1)	1.5	79.4	11.1	2.2	7.4	3.7	.....	1.2	.....	(1)	2.5
56	N.Mex.	53.6	30.4	0.3	15.7	1.6	1.6	7.4	2.6	(1)	2.5	80.9	17.6	1.5	.....	.....	.....	.....	.....	(1)	.....
57	Ariz.	51.6	31.0	4.5	12.9	6.5	.....	.....	3.2	(1)	3.2	75.0	16.7	.....	8.3	8.3	.....	.....	.....	(1)	.....
58	Utah	56.8	35.6	0.5	7.2	0.9	1.2	1.7	1.4	(1)	2.0	76.5	5.7	6.4	11.4	3.8	.....	1.9	.....	(1)	5.7
59	Nev.	80.3	11.8	.....	7.9	3.9	.....	3.9	.....	(1)	.....	64.5	35.5	.....	.....	.....	.....	.....	.....	(1)	.....
	Pac.																				
60	Wash.	64.2	22.8	0.4	12.7	7.5	1.6	1.2	1.3	(1)	1.2	79.6	12.2	2.3	5.8	3.2	0.3	0.6	.....	(1)	1.8
61	Oreg.	63.8	25.3	0.1	10.8	3.4	2.5	1.7	2.3	(1)	0.9	80.5	15.4	1.0	3.1	0.6	0.6	.....	0.1	(1)	1.9
62	Calif.	63.1	24.6	0.9	11.4	6.3	1.6	2.2	0.9	(1)	0.4	68.2	8.6	3.1	20.2	17.0	0.5	0.3	.....	(1)	2.4

*Not available.
[1]See text.
[2]0.05 percent or less.

Table 38.—PERCENT DISTRIBUTION OF NUMBER OF FARMS, BY ECONOMIC CLASS FOR EACH TYPE-OF-FARM GROUP, BY DIVISIONS AND STATES: 1950

[Data are based on reports for only a sample of farms. See text. Base figures in Volume I]

	Region, division, and State	Percent of CASH-GRAIN farms						Percent of COTTON farms						Percent of OTHER FIELD-CROP farms					
		Class I	Class II	Class III	Class IV	Class V	Class VI	Class I	Class II	Class III	Class IV	Class V	Class VI	Class I	Class II	Class III	Class IV	Class V	Class VI
1	U.S.	3.2	17.2	29.7	25.5	15.8	8.6	1.8	4.5	7.4	15.0	32.2	39.2	1.2	3.2	9.1	27.9	35.0	23.6
2	The North	1.5	16.4	31.9	27.2	15.8	7.2	2.1	9.7	20.8	29.0	27.3	11.2	9.5	21.5	20.5	19.5	17.5	11.6
3	The South	5.7	16.2	21.2	21.1	18.0	17.7	1.5	4.0	6.9	14.7	32.6	40.4	0.3	1.3	7.7	28.8	36.9	25.0
4	The West	10.6	23.6	25.9	20.4	13.3	6.2	25.3	27.9	19.5	15.5	9.7	2.2	13.2	27.8	30.6	18.1	8.1	2.2
	Geo. Div.																		
5	N.E.	.....	.....	5.0	10.0	35.0	50.0	.....	.....	.....	.....	.....	.....	14.1	29.3	26.3	17.8	9.4	3.1
6	M.A.	0.4	2.6	10.3	22.7	34.1	29.8	.....	.....	.....	.....	.....	.....	10.2	23.8	22.4	19.9	15.4	8.3
7	E.N.C.	1.7	19.7	30.3	23.9	16.5	7.9	0.7	.....	.....	3.3	33.1	62.9	3.1	8.6	14.7	23.0	27.7	22.9
8	W.N.C.	1.5	14.8	33.8	29.4	14.7	5.9	2.1	9.8	21.1	29.3	27.2	10.6	15.4	35.9	21.1	13.2	10.1	4.4
9	S.A.	0.7	3.5	9.5	16.8	24.5	45.0	0.2	0.8	2.3	10.6	35.1	51.0	0.2	1.1	8.5	34.0	38.4	17.8
10	E.S.C.	0.8	4.3	8.8	15.2	22.7	48.2	0.5	0.8	2.1	10.5	34.5	51.5	0.1	1.1	5.1	17.4	34.7	41.5
11	W.S.C.	7.6	21.0	25.8	23.1	15.8	6.8	3.0	8.6	13.7	20.6	29.6	24.4	2.1	4.7	12.9	26.1	30.8	23.5
12	Mt.	5.9	21.5	28.2	23.4	14.2	6.8	27.2	26.2	19.2	14.9	9.3	3.1	6.7	26.6	35.3	20.3	8.9	2.3
13	Pac.	20.7	28.2	20.7	13.9	11.4	5.0	23.9	29.1	19.7	15.9	9.9	1.5	27.0	30.2	20.8	13.5	6.4	2.2
	N.E.																		
14	Maine	.....	.....	5.6	5.6	33.3	55.6	.....	.....	.....	.....	.....	.....	14.5	33.4	27.7	16.1	6.5	1.9
15	N.H.	.....	.....	.....	.....	100.0	.....	.....	.....	.....	.....	.....	.....	8.0	23.0	5.7	5.7	28.7	28.7
16	Vt.	.....	.....	.....	.....	.....	.....	.....	.....	.....	.....	.....	.....	27.9	13.5	22.5	9.0	4.5	22.5
17	Mass.	.....	.....	.....	.....	.....	.....	.....	.....	.....	.....	.....	.....	8.0	20.3	22.1	22.1	23.3	4.3
18	R.I.	.....	.....	.....	.....	.....	.....	.....	.....	.....	.....	.....	.....	26.5	29.4	14.7	14.7	9.8	4.9
19	Conn.	.....	.....	.....	100.0	.....	.....	.....	.....	.....	.....	.....	.....	15.6	20.0	27.5	25.0	9.4	2.5
	M.A.																		
20	N.Y.	0.4	3.4	13.4	26.4	35.5	20.8	.....	.....	.....	.....	.....	.....	16.4	29.5	20.1	16.1	11.3	6.5
21	N.J.	1.5	5.2	10.7	22.9	33.6	26.0	.....	.....	.....	.....	.....	.....	8.8	30.6	30.6	19.6	8.1	2.3
22	Pa.	0.4	1.6	7.4	19.4	32.9	38.4	.....	.....	.....	.....	.....	.....	5.5	16.2	21.0	23.1	21.9	12.3
	E.N.C.																		
23	Ohio	0.7	8.9	27.4	29.9	22.4	10.7	.....	.....	.....	.....	.....	.....	1.9	4.8	8.4	22.8	33.4	28.7
24	Ind.	1.4	15.3	27.5	25.5	20.2	10.1	.....	.....	.....	.....	.....	.....	2.1	4.4	6.8	19.1	32.3	35.3
25	Ill.	2.6	29.2	35.7	19.6	9.1	3.8	0.7	.....	.....	3.3	33.1	62.9	5.4	18.0	.....	18.0	36.0	22.5
26	Mich.	0.2	5.0	18.7	30.6	30.7	14.8	.....	.....	.....	.....	.....	.....	3.6	14.7	24.8	25.5	20.0	11.4
27	Wis.	0.6	4.8	10.7	19.1	32.9	31.7	.....	.....	.....	.....	.....	.....	6.2	12.6	24.6	25.0	20.3	11.3
	W.N.C.																		
28	Minn.	1.1	17.2	36.3	25.5	13.3	6.5	.....	.....	.....	.....	.....	.....	19.6	42.6	21.7	9.2	3.8	3.2
29	Iowa	1.0	18.1	37.5	25.6	12.9	4.9	.....	.....	.....	.....	.....	.....	11.3	.....	32.3	16.1	24.2	16.1
30	Mo.	1.0	8.4	21.6	29.2	22.8	16.9	2.1	9.8	21.1	29.3	27.2	10.6	0.9	2.8	21.6	25.2	35.4	14.0
31	N.Dak.	1.2	15.1	36.8	31.5	12.8	3.7	.....	.....	.....	.....	.....	.....	29.3	48.3	17.4	3.6	1.4	.....
32	S.Dak.	1.1	12.3	31.9	31.1	16.8	6.7	.....	.....	.....	.....	.....	.....	18.4	51.0	5.1	15.3	5.1	5.1
33	Nebr.	1.3	12.9	35.9	31.6	13.8	4.4	.....	.....	.....	.....	.....	.....	7.9	44.9	24.4	16.7	6.1	.....
34	Kans.	2.7	15.4	30.6	29.8	15.9	5.7	.....	.....	.....	.....	.....	.....	5.2	12.4	25.8	25.8	15.5	15.5
	S.A.																		
35	Del.	1.0	4.4	9.2	15.7	28.0	41.7	.....	.....	.....	.....	.....	.....	50.0	.....	.....	.....	.....	50.0
36	Md.	0.4	6.1	19.7	21.6	28.3	24.0	.....	.....	.....	.....	.....	.....	0.9	3.8	20.7	33.5	30.6	10.5
37	D.C.	.....	.....	.....	.....	.....	.....	.....	.....	.....	.....	.....	.....	.....	.....	.....	.....	.....	.....
38	Va.	1.5	5.0	9.3	18.4	28.6	37.1	.....	.....	.....	12.3	24.9	62.8	0.3	1.6	6.4	23.5	37.1	31.2
39	W.Va.	1.5	.....	12.2	23.7	14.8	47.8	.....	.....	.....	.....	.....	.....	0.1	0.8	.....	2.8	34.2	62.1
40	N.C.	0.3	1.8	7.1	16.2	21.7	52.8	0.1	0.4	2.4	12.9	39.3	44.8	0.1	0.6	9.4	38.2	37.5	14.1
41	S.C.	1.1	2.0	8.3	12.1	21.4	55.1	0.3	0.7	2.1	10.0	34.7	52.2	0.1	0.5	5.4	36.1	41.6	16.3
42	Ga.	0.2	4.1	5.3	12.0	22.7	55.7	0.2	1.1	2.5	10.1	33.4	52.7	0.3	1.8	8.7	30.4	41.5	17.4
43	Fla.	.....	.....	3.2	13.6	24.0	59.1	0.6	0.6	1.1	9.1	29.9	58.7	3.6	4.4	5.2	17.9	36.5	32.4
	E.S.C.																		
44	Ky.	1.2	7.9	9.8	19.3	24.8	36.9	2.1	5.2	9.5	19.8	41.2	22.3	0.1	1.4	6.4	19.5	35.2	37.5
45	Tenn.	0.3	1.8	9.1	13.8	22.2	52.8	0.3	1.3	4.0	16.2	40.3	38.0	0.1	0.3	1.2	8.7	30.6	59.1
46	Ala.	0.1	2.8	5.1	14.1	27.7	50.2	0.2	0.6	2.0	9.4	31.1	56.8	0.3	1.6	6.7	25.9	41.5	23.9
47	Miss.	1.3	4.2	9.0	12.1	17.7	55.7	0.7	0.7	1.5	9.2	34.6	53.4	.....	2.0	1.0	4.0	35.8	57.3
	W.S.C.																		
48	Ark.	10.8	24.5	22.1	16.4	15.4	10.7	1.4	3.2	7.7	18.8	36.7	32.2	.....	.....	.....	13.4	14.7	71.9
49	La.	7.0	21.6	21.2	23.2	18.5	8.5	0.6	1.0	2.6	13.6	42.6	39.7	5.3	6.5	10.1	22.4	34.7	21.0
50	Okla.	3.0	18.5	31.4	26.7	15.2	5.3	1.3	8.4	21.4	25.0	23.2	20.5	(1)	1.8	10.1	20.8	29.9	37.4
51	Tex.	12.6	22.9	21.2	20.3	15.9	7.2	5.4	15.3	21.1	24.0	20.5	13.6	0.7	4.6	16.7	31.7	28.8	17.4
	Mt.																		
52	Mont.	5.0	22.5	28.8	23.1	14.6	6.0	.....	.....	.....	.....	.....	.....	4.8	27.0	40.2	18.6	7.7	1.7
53	Idaho	6.4	23.5	30.7	23.5	11.5	4.4	.....	.....	.....	.....	.....	.....	5.5	26.8	39.8	19.7	7.1	1.1
54	Wyo.	4.3	19.3	25.3	31.3	15.0	4.8	.....	.....	.....	.....	.....	.....	5.6	31.5	45.5	14.0	3.5	.....
55	Colo.	7.6	22.5	28.6	22.6	13.3	5.5	.....	.....	.....	.....	.....	.....	12.3	35.7	31.6	12.6	4.6	3.1
56	N.Mex.	3.6	16.8	29.3	21.9	14.5	13.9	14.3	29.2	24.2	18.3	9.8	4.2	0.2	11.2	15.3	38.3	28.4	6.6
57	Ariz.	8.9	18.0	17.4	18.6	16.8	20.4	54.0	19.8	8.9	8.1	8.4	0.8	62.5	12.5	12.5	12.5	.....	.....
58	Utah	3.6	12.1	19.8	25.1	26.0	13.4	.....	.....	.....	.....	.....	.....	2.7	10.8	22.3	36.3	22.3	5.7
59	Nev.	5.2	17.2	8.6	25.9	17.2	25.9	.....	.....	.....	.....	.....	.....	.....	25.0	25.0	25.0	25.0	.....
	Pac.																		
60	Wash.	22.7	37.4	21.1	9.6	5.8	3.4	.....	.....	.....	.....	.....	.....	23.3	33.6	19.4	16.6	5.2	2.4
61	Oreg.	12.7	22.5	21.5	19.1	16.5	7.7	.....	.....	.....	.....	.....	.....	15.6	32.8	28.7	14.4	6.4	2.1
62	Calif.	23.5	21.7	19.9	15.5	14.5	5.0	23.9	29.1	19.7	15.9	9.9	1.5	42.4	24.9	12.9	10.6	7.1	2.0

See footnotes at end of table.

Table 38.—PERCENT DISTRIBUTION OF NUMBER OF FARMS, BY ECONOMIC CLASS FOR EACH TYPE-OF-FARM GROUP, BY DIVISIONS AND STATES: 1950—Continued

[Data are based on reports for only a sample of farms. See text. Base figures in Volume I]

	Region, division, and State	Percent of VEGETABLE farms						Percent of FRUIT-AND-NUT farms						Percent of DAIRY farms					
		Class I	Class II	Class III	Class IV	Class V	Class VI	Class I	Class II	Class III	Class IV	Class V	Class VI	Class I	Class II	Class III	Class IV	Class V	Class VI
1	U.S.....	6.6	10.5	14.5	19.9	23.3	25.1	6.4	13.4	18.9	23.0	24.2	14.1	1.7	10.2	25.6	29.9	22.2	10.6
2	The North..	4.2	12.2	18.7	25.3	24.1	15.5	4.7	13.5	18.3	21.4	24.4	17.7	0.9	9.4	27.2	32.2	21.7	8.6
3	The South..	3.8	4.7	7.1	14.8	26.9	42.8	6.7	9.5	13.1	19.3	26.8	24.6	3.1	12.2	18.2	20.4	24.6	21.5
4	The West...	16.7	18.6	21.1	19.9	14.9	8.8	6.8	15.0	21.4	25.2	23.2	8.5	6.6	13.4	23.9	26.1	22.1	7.9
	Geo. Div.																		
5	N.E.....	3.2	14.6	16.7	23.4	25.0	17.1	5.2	11.8	14.7	18.4	28.3	21.6	3.2	18.5	31.9	28.7	14.0	3.7
6	M.A.....	6.0	15.2	20.3	24.0	22.6	11.9	6.6	15.7	19.9	21.1	21.3	15.3	1.8	16.7	34.5	28.9	14.3	3.8
7	E.N.C...	2.9	9.3	17.1	27.5	25.3	18.0	3.9	13.6	18.7	23.1	24.6	16.1	0.4	7.0	27.1	34.9	22.3	8.3
8	W.N.C...	3.0	8.4	20.4	23.3	25.0	19.8	0.7	5.1	13.6	16.0	31.3	33.3	0.4	5.0	19.1	30.6	29.6	15.4
9	S.A.....	5.3	5.8	7.9	17.2	26.3	37.6	10.5	13.7	16.9	21.7	22.5	14.6	4.8	17.6	21.8	19.5	18.2	18.1
10	E.S.C...	0.6	1.8	3.5	10.7	26.4	57.0	2.1	3.6	7.3	13.8	29.4	43.8	1.2	6.7	14.4	21.0	30.0	26.6
11	W.S.C...	2.1	3.8	7.4	11.9	28.4	46.4	1.8	4.1	8.3	16.8	33.2	35.7	3.4	12.6	18.6	20.6	25.4	19.4
12	Mt.....	7.5	15.6	20.1	24.7	18.6	13.5	1.8	8.2	14.5	22.5	31.9	21.1	2.3	9.4	23.7	31.7	23.4	9.5
13	Pac.....	19.3	19.5	21.4	18.5	13.8	7.4	7.1	15.4	21.8	25.3	22.6	7.7	9.0	15.8	24.0	22.9	21.3	7.0
	N.E.																		
14	Maine...	3.0	13.4	16.4	22.4	23.9	20.9	4.1	7.0	19.1	15.3	25.6	29.0	0.9	8.0	24.3	36.9	23.0	6.8
15	N.H.....	.....	14.3	.....	21.4	35.7	28.6	5.9	13.7	20.5	16.4	25.1	18.3	2.3	15.1	29.2	30.2	18.4	4.9
16	Vt.....	.....	.....	16.7	33.3	16.7	33.3	24.3	20.3	14.9	6.8	27.0	6.8	1.4	16.6	36.6	29.5	12.9	3.0
17	Mass....	3.9	16.1	16.1	22.8	27.6	13.4	4.1	11.8	10.5	21.8	30.8	21.0	5.7	25.9	30.3	24.8	10.6	2.7
18	R.I.....	.....	5.3	15.8	36.8	31.6	10.5	.....	28.6	28.6	14.3	28.6	.....	10.8	26.1	27.9	21.8	10.1	3.4
19	Conn....	3.5	16.3	21.7	21.7	17.7	19.0	5.9	15.7	10.5	20.9	29.6	17.4	7.9	30.3	33.0	20.2	6.6	2.0
	M.A.																		
20	N.Y.....	6.6	12.2	22.1	26.0	23.1	10.0	4.4	14.3	19.7	22.5	23.2	15.8	1.9	17.3	37.0	28.1	12.4	3.4
21	N.J.....	5.8	21.1	18.7	22.2	20.1	12.1	12.2	20.3	17.5	16.6	19.6	13.8	10.3	45.6	31.8	8.8	2.8	0.7
22	Pa.....	4.6	9.2	18.2	22.0	27.8	18.2	8.8	16.2	22.0	20.5	17.4	15.1	0.9	13.2	31.7	31.7	17.8	4.6
	E.N.C.																		
23	Ohio....	3.4	8.8	15.2	28.7	22.3	21.6	2.0	13.8	13.8	23.6	25.4	21.4	0.3	6.3	22.6	34.2	25.0	11.6
24	Ind.....	2.1	9.9	14.5	17.6	32.1	23.7	6.0	13.6	11.6	15.5	24.2	29.1	0.5	7.8	20.9	29.1	28.0	13.7
25	Ill.....	3.5	15.8	21.2	27.4	19.7	12.3	6.5	21.9	15.9	22.5	22.5	10.6	1.2	19.5	33.1	21.7	14.5	10.1
26	Mich....	2.1	6.2	17.7	30.4	25.4	18.3	3.7	12.2	21.4	23.7	25.3	13.7	0.3	4.6	20.1	32.6	30.0	12.4
27	Wis.....	3.9	9.1	14.8	25.3	30.8	16.0	4.9	14.7	18.1	24.7	19.6	18.0	0.3	6.4	31.2	38.5	18.8	4.8
	W.N.C.																		
28	Minn....	4.3	13.9	21.3	19.6	22.9	18.0	.....	4.5	13.6	18.2	45.5	18.2	0.2	4.5	24.3	36.8	25.0	9.2
29	Iowa....	7.3	6.4	12.7	21.0	36.6	15.9	.....	3.8	3.8	11.5	30.8	50.0	1.0	12.4	24.4	26.5	21.8	13.9
30	Mo.....	0.6	4.3	21.4	26.7	24.6	22.4	0.5	3.4	14.7	17.1	29.5	34.9	0.3	2.9	9.4	23.3	38.8	25.3
31	N.Dak...	.....	.....	.....	.....	.....	100.0	.....	.....	.....	.....	100.0	.....	0.1	3.0	11.6	27.9	35.4	22.1
32	S.Dak...	.....	25.0	.....	37.5	12.5	25.0	.....	.....	.....	.....	.....	100.0	0.8	8.7	17.1	28.0	30.4	15.0
33	Nebr....	.....	6.7	20.0	20.0	33.3	20.0	7.1	7.1	.....	21.4	21.4	42.9	0.9	7.4	18.0	30.9	26.8	16.0
34	Kans....	.....	2.4	31.7	29.3	14.6	22.0	.....	14.3	25.0	10.7	21.4	28.6	0.7	7.7	20.1	24.4	31.1	16.0
	S.A.																		
35	Del.....	10.2	9.6	7.7	13.9	27.8	30.9	47.4	.....	.....	.....	26.3	26.3	1.8	19.9	34.3	28.6	13.0	2.4
36	Md.....	5.8	9.4	9.4	26.0	24.3	25.1	12.5	12.1	2.2	25.9	25.9	21.6	3.4	26.3	39.6	18.9	8.4	3.4
37	D.C.....	(*)	(*)	(*)	(*)	(*)	(*)	.....	.....	.....	.....	.....	.....	.....	.....	.....	.....	.....	.....
38	Va.....	4.0	7.1	8.8	18.7	20.6	40.9	10.7	15.1	15.4	16.7	22.1	20.0	5.2	16.1	13.5	15.0	23.3	26.9
39	W.Va....	.....	5.4	4.5	18.0	54.1	18.0	15.5	15.2	14.0	17.7	17.5	20.2	1.3	7.3	13.9	24.0	24.9	28.7
40	N.C.....	0.4	2.2	1.5	11.5	23.4	60.9	2.3	7.9	11.9	17.6	26.8	33.5	2.5	11.3	16.1	23.6	21.8	24.7
41	S.C.....	1.9	2.6	3.2	8.8	20.2	63.5	4.7	11.2	12.4	25.9	30.6	15.3	6.8	22.0	21.1	16.1	17.6	16.4
42	Ga.....	0.8	0.9	2.0	13.6	26.4	56.3	9.9	20.6	8.0	21.0	16.2	24.4	5.8	22.3	22.5	20.4	16.7	12.4
43	Fla.....	9.6	8.2	13.2	20.4	29.8	18.8	11.5	13.9	19.4	22.6	21.9	10.7	37.6	28.2	15.2	9.2	6.6	3.2
	E.S.C.																		
44	Ky.....	.....	4.7	14.0	30.2	25.6	25.6	1.3	4.3	9.9	16.1	31.0	37.5	0.6	6.9	20.2	24.3	24.8	23.1
45	Tenn....	2.8	3.6	6.1	12.1	23.5	51.9	2.1	1.2	3.5	15.2	32.7	45.1	0.7	5.2	11.6	20.6	34.9	27.0
46	Ala.....	.....	2.0	1.3	6.6	34.7	55.4	1.3	3.4	9.9	12.9	30.8	41.8	6.8	17.0	16.6	13.7	20.0	25.9
47	Miss....	.....	.....	1.5	9.0	22.0	67.5	4.4	7.2	6.5	9.3	19.0	53.6	1.0	6.1	12.2	20.4	30.2	30.1
	W.S.C.																		
48	Ark.....	0.1	3.5	2.9	6.3	30.8	56.4	1.2	3.3	8.1	19.5	34.1	33.9	0.7	2.6	8.1	13.8	35.6	39.3
49	La.....	1.2	1.7	3.9	11.2	29.8	52.1	0.9	0.4	2.0	11.4	37.1	48.3	4.2	12.3	29.7	32.0	18.1	3.6
50	Okla....	2.5	4.7	12.3	13.3	25.6	41.7	.....	6.1	3.7	14.6	31.7	43.9	0.6	6.6	15.3	25.9	31.4	20.1
51	Tex.....	2.8	4.4	8.6	13.1	27.9	43.2	3.9	8.9	16.9	20.8	28.2	21.4	7.3	25.0	25.2	16.8	15.5	10.2
	Mt.																		
52	Mont....	.....	.....	14.3	28.6	42.9	14.3	.....	.....	5.4	29.7	35.1	29.7	0.3	10.3	23.2	27.7	25.3	13.2
53	Idaho...	9.6	15.1	27.1	21.1	18.1	9.0	5.0	13.4	20.8	19.3	29.7	11.9	0.6	3.6	19.4	37.7	28.7	9.9
54	Wyo.....	.....	.....	.....	.....	100.0	.....	.....	.....	.....	.....	100.0	.....	3.2	9.9	19.5	36.5	21.3	9.7
55	Colo....	5.2	17.8	22.1	28.4	17.3	9.1	0.6	6.7	17.0	22.7	34.0	19.1	2.5	13.3	27.3	28.9	18.3	9.6
56	N.Mex...	7.4	3.1	12.3	9.3	15.4	52.5	.....	5.9	3.7	16.8	37.0	36.6	9.7	19.5	23.1	24.6	16.4	6.7
57	Ariz....	31.7	14.4	14.8	18.5	8.2	12.3	4.0	11.5	14.3	28.7	24.4	17.2	15.2	24.0	26.3	16.7	13.1	4.8
58	Utah....	0.2	17.5	19.7	26.3	24.1	12.1	1.9	9.5	14.8	20.8	30.4	22.6	1.1	8.6	28.9	29.8	22.8	8.8
59	Nev.....	.....	100.0	.....	.....	.....	.....	.....	.....	.....	.....	.....	.....	6.5	25.7	24.0	26.8	12.7	4.2
	Pac.																		
60	Wash....	4.3	13.9	24.3	21.4	23.9	12.1	8.5	17.6	20.3	22.6	21.8	9.2	1.7	11.6	21.9	25.1	29.4	10.4
61	Oreg....	10.6	26.2	25.4	20.0	13.5	4.2	4.2	10.1	17.3	25.9	27.9	14.6	2.9	13.1	21.0	24.2	27.3	11.6
62	Calif...	26.1	19.3	19.5	17.3	11.0	6.9	7.3	15.6	22.7	25.7	22.1	6.6	17.8	20.3	27.2	20.6	12.0	2.0

See footnotes at end of table.

Table 38.—PERCENT DISTRIBUTION OF NUMBER OF FARMS, BY ECONOMIC CLASS FOR EACH TYPE-OF-FARM GROUP, BY DIVISIONS AND STATES: 1950—Continued

[Data are based on reports for only a sample of farms. See text. Base figures in Volume I]

	Region, division, and State	Percent of POULTRY farms						Percent of LIVESTOCK farms (other than dairy and poultry)						Percent of GENERAL—PRIMARILY CROP farms					
		Class I	Class II	Class III	Class IV	Class V	Class VI	Class I	Class II	Class III	Class IV	Class V	Class VI	Class I	Class II	Class III	Class IV	Class V	Class VI
1	U.S.	4.9	12.8	16.2	19.3	24.5	22.3	4.6	15.2	23.5	21.9	18.9	15.9	2.8	8.2	14.6	22.6	28.1	23.8
2	The North	4.3	12.2	14.7	19.1	25.8	23.9	4.3	18.5	29.0	23.5	15.6	9.2	2.1	8.7	17.0	20.3	24.0	27.9
3	The South	3.9	11.2	15.8	19.4	23.9	25.8	2.7	6.2	10.4	18.5	27.6	34.6	1.2	4.5	10.3	23.7	33.3	26.9
4	The West	9.0	18.1	21.8	20.1	21.0	10.0	12.2	18.2	21.0	20.4	18.3	9.8	8.1	18.6	24.8	21.4	16.6	10.5
	Geo. Div.																		
5	N.E.	8.5	22.0	21.0	19.7	19.5	9.4	4.4	7.4	7.2	13.0	27.1	40.9	0.5	2.2	3.1	8.1	39.3	46.8
6	M.A.	5.5	16.3	19.7	21.4	23.4	13.7	3.4	9.8	12.3	18.7	27.1	28.6	2.4	7.9	15.0	23.3	28.0	23.5
7	E.N.C.	2.1	7.0	10.9	19.1	28.9	32.0	4.4	17.7	26.1	23.0	17.7	11.2	1.1	7.1	17.3	22.1	24.4	28.1
8	W.N.C.	2.9	7.3	9.1	15.9	28.9	36.0	4.3	19.1	30.9	23.9	14.2	7.6	3.4	12.0	20.5	19.0	18.3	26.7
9	S.A.	5.4	13.7	18.3	20.8	22.6	19.2	1.6	4.8	8.1	16.5	27.3	41.8	0.9	4.4	9.7	26.0	35.1	24.0
10	E.S.C.	1.6	4.5	10.8	16.2	24.0	43.0	1.3	5.4	10.3	19.1	27.3	36.6	0.5	2.0	7.2	19.3	34.7	36.3
11	W.S.C.	2.0	9.1	12.9	18.0	26.5	31.6	4.4	7.6	11.6	19.1	28.1	29.3	2.3	7.3	14.8	24.4	28.9	22.3
12	Mt.	7.9	13.2	16.4	19.8	26.5	16.2	12.9	19.9	22.7	20.5	15.9	8.0	3.2	17.9	28.4	24.1	16.1	10.3
13	Pac.	9.2	19.2	23.1	20.2	19.7	8.6	10.7	14.1	17.0	20.3	24.0	13.9	13.4	19.3	21.0	18.3	17.2	10.7
	N.E.																		
14	Maine	8.0	18.7	20.7	21.2	21.9	9.5	2.1	9.1	5.3	7.0	30.9	45.6	1.5	1.5	2.7	9.8	35.6	49.0
15	N.H.	8.5	20.2	24.1	20.0	18.5	8.7	2.3	3.9	4.2	12.0	17.8	59.8	.....	.....	3.3	6.5	47.1	43.1
16	Vt.	4.7	21.0	15.1	15.1	25.6	18.4	4.9	4.3	5.6	7.7	27.6	49.9	.....	2.2	6.6	5.8	41.2	44.2
17	Mass.	7.3	22.1	21.7	20.5	19.5	8.9	7.7	9.1	8.9	20.5	24.4	29.4	.....	4.7	2.4	7.5	35.4	50.0
18	R.I.	3.9	26.5	19.7	17.9	16.9	15.0	6.7	13.3	13.3	13.3	13.3	40.0	.....	.....	.....	.....	.....	100.0
19	Conn.	12.5	26.0	19.7	18.4	16.6	6.9	3.9	6.3	10.4	17.9	34.6	26.9	.....	3.2	.....	9.7	45.2	41.9
	M.A.																		
20	N.Y.	4.6	13.6	21.7	22.9	24.1	13.1	2.6	6.5	12.0	19.0	29.1	30.8	2.1	5.8	13.9	23.9	29.2	25.0
21	N.J.	11.8	29.8	20.4	17.0	13.9	7.1	12.8	11.8	13.9	13.6	27.1	20.8	4.0	17.9	25.8	24.4	17.4	10.5
22	Pa.	3.3	12.1	18.1	22.4	27.1	16.9	3.0	11.2	12.4	19.0	26.3	28.1	2.2	7.4	12.8	22.0	29.8	25.8
	E.N.C.																		
23	Ohio	2.3	7.0	12.5	20.1	29.5	28.8	2.2	13.2	25.9	25.4	20.3	12.9	0.6	7.7	21.5	27.6	23.9	18.7
24	Ind.	3.1	9.5	11.7	16.9	28.0	30.9	2.8	16.8	27.7	24.8	17.8	10.2	2.7	12.4	19.6	26.1	15.0	24.3
25	Ill.	1.4	4.0	5.9	13.7	29.0	46.0	8.3	23.8	24.8	19.4	14.2	9.5	1.2	9.9	23.3	19.1	24.9	21.7
26	Mich.	1.2	6.0	11.9	24.1	30.5	26.3	1.6	7.0	18.2	24.0	28.7	20.4	0.4	6.8	17.5	22.2	25.0	28.0
27	Wis.	2.3	8.0	11.9	21.2	26.7	29.9	2.1	17.6	33.5	23.1	15.1	8.6	1.6	2.0	7.0	16.2	29.0	44.2
	W.N.C.																		
28	Minn.	4.9	11.4	13.2	21.7	27.0	21.7	2.7	22.9	38.7	21.2	9.9	4.6	3.9	8.7	19.5	13.9	16.8	37.1
29	Iowa	4.3	8.3	8.5	12.9	27.8	38.2	5.4	27.4	36.7	19.8	7.8	2.9	1.7	7.7	18.7	22.4	22.4	27.1
30	Mo.	1.5	4.9	8.9	14.0	28.4	42.3	1.8	7.0	17.9	27.7	26.5	19.1	2.6	6.4	20.9	22.0	15.6	32.5
31	N.Dak.	2.1	17.8	3.6	19.6	23.1	33.8	2.5	13.5	30.5	29.7	17.0	6.9	14.3	37.1	18.7	6.5	12.5	10.9
32	S.Dak.	2.0	4.2	4.2	19.8	31.9	37.9	3.7	18.2	35.9	27.5	11.1	3.6	1.1	12.0	13.1	23.5	21.7	28.7
33	Nebr.	2.1	7.2	5.4	10.6	30.4	44.3	6.3	20.0	33.1	24.5	11.6	4.4	2.1	18.8	27.9	20.8	14.6	15.7
34	Kans.	1.0	2.3	5.8	13.8	34.3	42.9	6.0	15.5	24.7	26.2	18.6	9.1	3.5	12.5	18.1	18.8	26.8	20.3
	S.A.																		
35	Del.	23.7	35.7	15.4	10.7	7.5	6.9	3.6	7.3	6.0	14.5	16.1	52.4	4.2	4.2	12.5	25.0	29.2	25.0
36	Md.	10.9	22.8	17.8	15.6	18.6	14.3	2.4	10.1	17.2	22.7	23.9	23.7	2.0	8.0	17.9	19.7	30.7	21.6
37	D.C.	(*)	(*)	(*)	(*)	(*)	(*)	(*)	(*)	(*)	(*)	(*)	(*)	.....	.....	.....	.....	.....	.....
38	Va.	6.7	11.4	15.1	18.6	23.7	24.5	2.2	6.5	10.8	20.3	27.1	33.1	1.6	7.4	12.0	26.5	28.2	24.3
39	W.Va.	1.2	10.6	17.5	18.9	26.7	25.1	0.6	2.8	5.3	14.2	29.6	47.5	.....	4.7	0.4	11.1	27.8	56.0
40	N.C.	0.9	7.2	16.2	23.7	26.5	25.5	0.4	1.8	4.7	13.9	26.4	52.8	0.3	3.5	9.4	27.4	34.1	25.3
41	S.C.	4.3	8.8	14.9	19.4	27.3	25.3	1.0	3.5	6.3	14.8	25.4	49.0	1.2	4.5	7.3	18.3	33.5	35.2
42	Ga.	1.3	11.7	24.8	27.0	23.0	12.2	0.9	4.4	7.7	14.5	26.9	45.6	0.8	4.1	10.0	28.7	37.6	18.7
43	Fla.	4.3	11.3	18.3	21.7	22.9	21.5	4.2	7.4	8.3	15.2	28.1	36.8	1.8	4.1	9.3	23.5	35.4	25.9
	E.S.C.																		
44	Ky.	2.1	3.5	5.0	6.7	23.0	59.8	2.0	7.6	14.1	21.9	26.3	28.1	0.3	4.5	10.2	29.2	29.4	26.3
45	Tenn.	1.5	2.7	7.5	13.3	23.1	51.9	0.7	4.0	9.4	20.1	29.9	35.9	0.7	1.4	9.1	17.6	36.2	34.9
46	Ala.	2.6	4.4	13.8	20.7	27.0	31.6	1.5	5.3	7.2	16.0	25.6	44.3	0.4	1.6	6.8	20.7	38.1	32.4
47	Miss.	.....	7.1	15.3	21.4	22.0	34.1	0.8	2.9	5.7	12.8	25.8	52.1	0.5	1.7	2.4	9.4	28.7	57.4
	W.S.C.																		
48	Ark.	1.9	13.6	21.1	26.5	18.8	18.1	0.5	2.1	4.4	13.0	28.5	51.5	1.6	2.2	8.6	16.4	29.0	42.2
49	La.	0.2	.....	6.4	18.7	21.0	53.8	2.1	4.5	7.6	10.6	29.7	45.5	0.5	0.7	1.8	17.9	46.4	32.8
50	Okla.	0.3	4.1	6.5	11.4	32.2	45.5	3.0	6.2	11.7	20.3	30.5	28.4	1.7	10.9	20.2	27.7	25.8	13.8
51	Tex.	2.6	8.4	10.2	14.7	30.0	34.0	6.5	10.2	14.0	21.2	26.5	21.7	3.6	9.0	18.1	27.1	23.8	18.4
	Mt.																		
52	Mont.	0.3	11.1	19.4	8.3	35.0	25.8	9.1	21.9	27.5	21.1	14.8	5.6	1.6	14.9	23.6	26.6	16.3	17.0
53	Idaho	8.2	7.4	8.3	25.0	25.0	26.0	11.6	17.8	23.0	23.5	17.2	6.8	3.1	21.3	33.3	24.0	13.9	4.5
54	Wyo.	1.6	7.8	16.4	11.7	31.3	31.3	14.8	23.7	23.8	20.2	13.2	4.3	1.5	22.6	20.7	29.5	9.0	16.7
55	Colo.	7.4	11.1	16.7	19.3	28.3	17.2	16.0	20.1	22.3	21.5	13.5	6.6	3.2	21.7	35.1	20.7	12.0	7.3
56	N.Mex.	2.1	14.9	.....	20.7	22.8	39.4	12.1	15.8	16.3	15.3	19.4	21.0	2.0	10.9	18.7	18.7	23.8	25.8
57	Ariz.	4.9	4.5	15.4	17.2	38.0	19.9	17.4	20.9	14.6	14.7	23.3	9.1	13.8	18.3	19.6	13.6	20.4	14.4
58	Utah	11.5	18.6	20.2	21.7	21.3	6.7	11.7	17.0	21.4	22.3	19.4	8.2	2.9	7.6	21.7	32.7	23.8	11.3
59	Nev.	.....	9.5	9.5	14.3	38.1	28.6	18.2	18.0	17.8	18.0	19.1	8.9	1.3	22.4	20.7	25.7	19.4	10.5
	Pac.																		
60	Wash.	4.1	13.8	22.4	23.5	24.2	12.0	5.8	8.3	14.4	22.9	29.3	19.3	5.5	13.5	23.8	22.9	18.6	15.7
61	Oreg.	4.8	15.0	20.4	23.1	26.5	10.2	8.0	14.2	17.8	20.8	25.8	13.4	6.5	22.0	23.0	19.8	18.5	10.3
62	Calif.	11.8	21.8	24.0	18.5	16.7	7.1	14.4	16.6	17.7	18.9	20.6	11.7	19.6	19.3	19.1	16.3	16.1	9.7

See footnotes at end of table.

Table 38.—PERCENT DISTRIBUTION OF NUMBER OF FARMS, BY ECONOMIC CLASS FOR EACH TYPE-OF-FARM GROUP, BY DIVISIONS AND STATES: 1950—Continued

[Data are based on reports for only a sample of farms. See text. Base figures in Volume I]

	Region, division, and State	Percent of GENERAL—PRIMARILY LIVESTOCK farms						Percent of GENERAL—CROP AND LIVESTOCK farms						Percent of MISCELLANEOUS farms					
		Class I	Class II	Class III	Class IV	Class V	Class VI	Class I	Class II	Class III	Class IV	Class V	Class VI	Class I	Class II	Class III	Class IV	Class V	Class VI
1	U.S.	0.4	5.8	23.4	31.1	24.3	15.0	0.8	8.6	24.4	28.3	23.6	14.2	8.7	11.5	13.1	18.1	25.2	23.4
2	The North	0.4	6.8	27.2	33.7	22.3	9.7	0.7	11.3	33.4	31.8	16.9	5.8	12.5	14.5	15.7	18.0	21.5	17.7
3	The South	0.4	1.7	6.3	19.2	32.4	40.0	0.6	3.0	9.3	22.9	35.2	29.0	5.0	7.1	9.5	16.7	29.2	32.6
4	The West	1.0	4.4	19.2	31.1	30.7	13.6	3.5	15.3	28.3	27.7	18.9	6.3	9.3	16.3	16.5	22.3	23.3	12.2
	Geo. Div.																		
5	N.E.	4.5	10.3	18.3	16.2	25.4	25.4	2.6	6.9	12.3	23.7	26.8	27.7	10.0	10.6	12.1	17.5	30.2	19.5
6	M.A.	2.2	17.3	23.7	24.2	20.5	12.1	1.9	14.8	23.5	23.2	22.8	13.8	14.2	16.1	16.5	17.0	19.2	17.0
7	E.N.C.	0.4	7.2	26.4	34.1	22.4	9.5	0.7	10.4	30.9	31.3	20.0	6.8	13.4	15.5	16.9	18.4	20.2	15.6
8	W.N.C.	0.2	5.4	28.3	34.4	22.4	9.4	0.6	11.7	36.6	33.2	13.9	4.0	10.0	13.7	15.8	19.5	18.9	22.0
9	S.A.	0.4	2.4	6.4	16.9	27.1	46.7	0.7	3.3	9.6	21.1	33.0	32.3	5.3	7.4	10.3	17.5	28.6	30.8
10	E.S.C.	0.3	1.5	5.7	19.0	34.3	39.2	0.3	2.1	7.3	20.5	37.9	31.9	3.2	5.4	7.5	14.6	31.6	37.9
11	W.S.C.	0.5	1.2	6.8	21.7	35.4	34.5	0.9	4.0	12.0	28.0	33.0	22.2	7.2	8.9	10.2	17.6	26.9	29.1
12	Mt.	1.1	4.8	20.4	35.1	29.0	9.5	3.0	15.9	30.4	27.6	17.5	5.6	8.4	16.7	14.5	25.5	24.9	10.0
13	Pac.	0.8	3.8	17.2	24.6	33.4	20.1	4.4	14.2	23.7	27.9	22.0	7.8	9.5	16.2	17.0	21.5	22.9	12.8
	N.E.																		
14	Maine	2.9	7.3	19.4	12.1	29.1	29.1	1.5	3.8	12.2	24.9	27.7	29.9	2.3	5.2	9.6	13.9	38.1	30.9
15	N.H.	.....	20.0	10.0	10.0	20.0	40.0	.....	9.3	12.3	29.0	27.8	21.6	12.0	5.7	12.0	12.0	41.7	16.7
16	Vt.	.....	5.6	16.7	27.8	22.2	27.8	0.7	3.5	21.1	14.8	31.7	28.2	2.8	2.5	11.5	16.4	36.9	30.0
17	Mass.	9.8	8.2	24.6	8.2	24.6	24.6	10.8	12.7	6.3	25.3	22.8	22.2	18.0	18.4	14.4	19.8	18.8	10.6
18	R.I.	.....	16.7	.....	83.3	.....	.....	.....	.....	.....	33.3	.....	66.7	4.0	20.0	8.0	32.0	20.0	16.0
19	Conn.	12.5	18.7	18.7	18.7	25.0	6.2	2.2	21.7	10.9	10.9	21.7	32.6	16.3	13.0	14.1	21.7	28.3	6.5
	M.A.																		
20	N.Y.	1.8	15.0	19.5	21.8	24.8	17.0	2.3	11.5	22.8	26.5	23.9	12.9	13.3	15.3	17.9	16.2	18.9	18.4
21	N.J.	5.9	35.3	29.4	11.8	11.8	5.9	2.0	13.0	20.2	20.2	33.1	11.5	19.2	18.7	21.5	15.0	15.9	9.8
22	Pa.	2.2	17.5	24.5	24.9	19.7	11.2	1.7	16.5	24.0	21.7	21.7	14.3	12.9	15.7	13.0	18.7	21.0	18.7
	E.N.C.																		
23	Ohio	0.2	6.1	28.2	35.3	21.4	8.7	0.4	8.0	31.2	31.7	21.7	7.0	16.9	19.1	16.0	16.5	18.8	12.8
24	Ind.	0.1	7.0	26.3	34.9	22.7	9.0	0.6	10.6	29.4	32.2	20.8	6.4	11.6	10.7	12.7	19.8	21.9	23.4
25	Ill.	0.9	8.7	23.2	27.6	25.3	14.2	1.0	15.6	36.5	27.2	14.3	5.4	20.3	16.9	15.4	21.5	14.7	11.2
26	Mich.	0.1	3.2	19.6	40.3	26.5	10.3	0.5	5.3	23.7	35.9	25.9	8.6	10.6	11.5	18.0	16.9	24.4	18.6
27	Wis.	1.0	13.6	35.5	31.0	14.3	4.6	1.2	10.7	30.8	30.7	17.1	9.5	7.1	17.2	20.9	18.9	21.3	14.6
	W.N.C.																		
28	Minn.	0.2	8.4	42.7	33.5	12.1	3.1	0.6	16.5	43.6	27.5	9.3	2.5	8.9	9.3	15.6	20.2	25.9	20.2
29	Iowa	0.3	9.3	34.9	30.8	18.3	6.5	0.6	20.2	45.0	24.6	7.9	1.7	14.7	19.1	19.1	15.1	14.1	18.1
30	Mo.	(1)	0.8	9.3	30.7	35.2	24.0	0.5	4.5	20.2	34.8	25.1	15.0	6.3	10.0	13.4	20.9	21.2	28.2
31	N.Dak.	0.1	4.1	18.3	47.8	25.4	4.3	0.5	6.7	31.5	43.0	15.8	2.5	1.2	24.7	18.5	24.7	.....	30.9
32	S.Dak.	0.2	1.4	22.5	44.9	25.6	5.4	0.3	9.3	40.7	35.8	12.3	1.5	8.6	37.6	16.1	16.1	16.1	5.4
33	Nebr.	0.1	2.2	23.4	38.4	27.3	8.6	0.9	9.9	37.3	37.0	12.6	2.4	16.4	16.7	20.4	18.6	18.6	9.3
34	Kans.	0.1	2.0	14.8	38.2	31.9	13.0	0.4	6.2	28.7	39.1	20.5	5.1	11.9	14.9	12.2	21.7	8.1	31.2
	S.A.																		
35	Del.	.....	8.3	29.2	29.2	12.5	20.8	0.8	13.5	15.6	27.3	26.0	16.9	37.5	41.7	.....	20.8	.....	.....
36	Md.	1.0	8.4	11.0	27.4	28.7	23.6	1.5	11.7	24.5	25.4	18.5	18.5	19.6	14.6	10.7	10.7	18.1	26.3
37	D.C.	.....	.....	.....	.....	.....	.....	.....	.....	.....	.....	.....	.....	(*)	(*)	(*)	(*)	(*)	(*)
38	Va.	0.3	2.0	7.0	20.8	26.6	43.4	0.6	2.4	7.3	22.7	35.1	31.8	5.4	6.6	10.9	18.4	26.1	32.7
39	W.Va.	.....	0.9	2.7	10.5	27.4	58.6	.....	2.2	6.7	10.8	27.8	52.5	2.0	10.8	7.3	15.5	25.2	39.2
40	N.C.	0.1	2.2	4.2	14.8	27.2	51.4	0.1	1.1	6.2	21.4	36.9	34.3	1.9	5.5	10.7	18.2	27.8	35.9
41	S.C.	3.2	1.8	1.8	10.6	31.7	51.1	1.2	3.8	8.7	15.5	33.4	37.4	3.8	8.8	9.2	18.0	31.4	28.8
42	Ga.	1.3	0.4	8.1	8.1	25.1	57.0	1.0	3.4	11.1	21.4	30.5	32.6	3.9	6.1	8.2	17.9	32.5	31.3
43	Fla.	.....	.....	14.4	12.0	36.8	36.8	0.8	2.6	10.7	22.3	40.8	22.7	13.4	9.9	16.8	16.7	25.4	17.8
	E.S.C.																		
44	Ky.	0.3	1.7	6.4	23.2	31.4	37.0	0.3	3.1	11.4	26.3	37.8	21.0	7.7	10.1	12.0	10.9	24.5	34.8
45	Tenn.	0.1	1.1	5.6	18.3	37.4	37.4	0.2	1.6	5.7	20.4	39.8	32.2	4.4	4.5	5.9	13.5	29.0	42.8
46	Ala.	1.5	3.5	7.0	16.3	30.3	41.4	0.8	2.0	5.0	15.0	37.5	39.7	2.6	4.9	7.9	17.2	34.6	32.8
47	Miss.	0.2	1.8	1.8	6.2	31.7	58.3	0.1	0.7	1.3	9.0	33.8	55.1	0.6	4.4	5.9	14.1	33.7	41.4
	W.S.C.																		
48	Ark.	0.6	0.6	1.6	10.6	27.8	58.6	0.4	1.4	3.1	11.6	37.1	46.5	2.7	3.0	5.4	13.7	31.1	44.0
49	La.	.....	4.7	5.9	6.5	30.0	52.9	1.0	0.6	4.2	17.0	34.5	42.7	4.5	6.8	15.2	17.2	28.4	28.1
50	Okla.	0.4	0.7	8.3	24.7	40.9	25.1	0.5	4.3	14.3	33.6	31.5	15.7	12.7	22.5	12.7	14.1	15.5	22.5
51	Tex.	0.5	1.9	8.0	25.4	33.9	30.4	1.4	4.9	13.9	30.2	32.6	17.0	9.7	10.2	10.5	21.0	26.5	22.0
	Mt.																		
52	Mont.	0.9	4.3	17.1	38.4	31.7	7.7	2.3	16.8	31.7	28.3	14.4	6.5	5.1	4.7	8.9	23.3	32.2	25.8
53	Idaho	1.8	5.9	26.4	35.1	22.7	8.1	2.8	16.3	35.1	29.1	13.5	3.2	7.3	21.3	5.6	26.6	29.4	9.8
54	Wyo.	.....	8.0	14.9	32.3	37.3	7.5	4.6	20.4	25.3	31.5	14.9	3.3	.....	4.0	44.0	40.0	4.0	8.0
55	Colo.	0.6	3.9	16.5	32.2	32.8	13.9	4.0	19.3	28.5	25.1	17.4	5.7	17.4	18.7	14.7	20.9	20.9	7.4
56	N.Mex.	.....	6.7	.....	13.3	40.0	40.0	2.1	9.8	25.0	16.5	27.0	19.6	8.8	22.1	17.6	.....	51.5	.....
57	Ariz.	16.1	.....	32.3	32.3	19.4	.....	12.9	10.3	23.9	7.1	36.1	9.7	.....	29.2	20.8	16.7	29.2	4.2
58	Utah	0.8	1.3	24.7	43.7	24.4	5.1	0.7	9.4	28.1	31.2	25.5	5.2	5.3	13.3	15.2	36.0	22.7	7.6
59	Nev.	.....	11.1	22.2	27.8	38.9	.....	8.7	3.9	20.5	39.4	19.7	7.9	19.4	48.4	.....	32.3	.....	.....
	Pac.																		
60	Wash.	0.1	3.0	13.5	18.1	40.5	24.7	1.3	9.1	24.0	29.5	25.2	11.0	7.3	12.6	16.1	20.8	28.6	14.6
61	Oreg.	0.6	2.4	15.4	29.7	32.5	19.5	1.8	13.6	24.8	31.5	21.0	7.3	4.8	14.4	15.5	26.5	27.5	11.3
62	Calif.	2.5	8.0	27.4	24.9	23.6	13.7	10.9	18.9	21.8	21.0	21.2	6.2	13.5	19.3	18.4	19.1	17.1	12.6

*Not available.
[1] 0.05 percent or less.

Table 39.—CASH-GRAIN FARMS—SELECTED CHARACTERISTICS,

[Data are based on reports for only a sample

	Region, division, and State	Number of cash-grain farms	Averages for cash-grain farms: Total land per farm (acres)	Value of land and buildings (dollars): Per farm	Value of land and buildings (dollars): Per acre	Farm products sold per farm (dollars)	Percent of cropland harvested on cash-grain farms represented by acres of—: All corn	Wheat threshed	Oats threshed	Percent of quantity harvested that was sold: Corn for grain	Wheat threshed	Oats threshed	Percent of cash-grain farms reporting—: Cattle and calves	Milk cows	Hogs and pigs	Chickens 4 mo. old and over	Tractor	Grain combine	Corn picker	Pick-up hay baler
1	U.S.	430,389	401.0	31,844	79.54	7,306	17.9	[1]45.8	[1]8.1	70.9	[1]91.2	[1]48.5	75.3	65.9	48.8	71.6	85.6	51.0	26.4	5.4
2	The North	318,356	322.5	29,677	91.21	6,510	24.8	[1]37.7	10.8	71.2	[1]89.4	46.9	76.2	67.5	52.6	71.7	87.3	51.0	34.5	5.7
3	The South	62,455	418.8	30,534	74.14	7,867	5.3	[1]59.6	3.1	61.6	[1]93.4	59.9	77.2	64.5	44.0	76.4	75.6	43.8	4.3	4.7
4	The West	49,578	882.8	47,398	54.55	11,713	1.9	66.0	2.0	75.8	92.9	68.3	67.6	57.4	30.7	65.3	87.5	60.3	2.1	4.7
	Geo. Div.																			
5	N.E.	100	131.8	5,886	47.76	1,565	4.8	(***)	9.9	100.0	(***)	62.1	50.0	45.0	25.0	30.0	60.0	10.0	.....	.....
6	M.A.	6,560	133.8	13,104	98.55	2,753	19.7	25.1	12.1	65.5	84.6	42.4	54.8	45.9	32.6	55.4	74.9	27.4	11.8	9.9
7	E.N.C.	120,837	191.6	34,040	175.95	6,840	40.6	14.4	14.7	71.3	90.2	54.0	76.0	66.5	56.2	72.9	86.3	50.9	46.5	7.4
8	W.N.C.	190,859	412.0	27,555	66.83	6,433	19.1	[1]46.2	9.4	71.2	[1]89.3	41.3	77.0	68.8	51.0	71.5	88.3	51.9	27.8	4.5
9	S.A.	10,255	203.2	14,090	72.18	2,596	32.1	[1]16.8	9.7	62.7	[1]83.4	69.2	67.0	57.8	61.0	74.4	58.3	31.1	11.8	7.2
10	E.S.C.	6,956	159.5	11,960	76.16	2,995	41.8	[1]6.2	2.8	60.4	[1]87.0	43.8	63.2	55.5	59.5	75.6	47.2	21.7	8.9	6.4
11	W.S.C.	45,244	507.5	36,649	74.22	9,857	2.0	[1]64.5	2.7	61.4	[1]93.6	58.1	81.6	67.4	37.8	77.0	83.9	50.0	1.9	3.8
12	Mt.	33,853	859.2	32,726	38.54	8,790	2.7	68.7	1.6	74.5	92.0	54.9	70.2	60.0	32.7	66.8	88.2	60.9	2.8	3.8
13	Pac.	15,725	932.2	80,883	88.47	18,006	0.3	61.1	2.7	84.5	94.2	80.6	62.1	52.0	26.6	62.0	85.9	58.9	0.7	6.6
	N.E.																			
14	Maine	90	134.8	4,691	37.28	1,425	.....	(***)	11.6	.....	(***)	62.1	55.6	50.0	27.8	33.3	61.1	11.1	.....	.....
15	N.H.	5	60.0	8,500	141.67	1,950	44.4	(***)	.....	.....	(***)	.....	.....	....	....	.....	.....	.....	.....	.....
16	Vt.	.....	.....	.....	.....	.....	.....	(***)	.....	.....	(***)	.....	.....	....	....	.....	.....	.....	.....	.....
17	Mass.	.....	.....	.....	.....	.....	.....	(***)	(3)	.....	(***)	(3)	.....	....	....	.....	.....	.....	.....	.....
18	R.I.	.....	.....	.....	.....	.....	.....	(***)	(3)	.....	(***)	(3)	.....	....	....	.....	.....	.....	.....	.....
19	Conn.	5	150.0	20,000	133.33	3,700	25.0	(***)	(3)	100.0	(***)	(3)	.....	....	....	.....	.....	.....	.....	.....
	M.A.																			
20	N.Y.	2,974	137.1	11,337	82.99	3,208	6.6	26.1	12.3	44.3	85.4	43.5	58.9	51.2	27.1	53.3	80.8	33.6	4.1	9.3
21	N.J.	327	147.6	25,500	169.71	3,837	38.2	19.2	4.0	77.4	91.8	78.5	41.3	32.1	18.3	47.4	74.0	29.7	28.1	15.6
22	Pa.	3,259	129.3	13,568	106.04	2,229	30.8	24.9	12.8	67.6	82.9	39.4	52.5	42.5	39.1	58.2	69.6	21.5	17.2	9.8
	E.N.C.																			
23	Ohio	21,687	161.0	25,590	157.18	5,032	33.1	22.8	12.8	62.8	88.3	49.6	71.5	63.4	44.5	65.9	84.5	47.9	38.3	8.4
24	Ind.	22,458	189.6	27,528	143.72	6,031	43.3	16.6	9.5	64.4	90.1	44.7	72.0	61.1	57.9	67.9	81.8	45.6	48.9	7.2
25	Ill.	60,172	218.7	44,361	201.17	8,651	45.0	10.4	16.4	75.3	92.4	57.9	84.0	73.7	67.2	81.2	90.0	57.7	57.8	7.5
26	Mich.	14,972	133.5	15,511	116.37	3,772	14.9	26.0	15.4	51.1	87.4	36.6	61.2	54.3	30.2	60.4	82.8	39.2	12.3	5.7
27	Wis.	1,548	157.2	13,676	89.21	3,152	27.9	3.1	27.5	72.4	76.7	62.1	34.1	27.3	20.2	39.0	68.3	20.2	15.4	7.7
	W.N.C.																			
28	Minn.	24,842	273.0	22,814	83.04	6,536	25.7	14.0	18.4	71.0	85.3	43.4	69.0	63.0	53.0	66.8	90.0	42.2	37.9	4.8
29	Iowa	26,244	199.4	35,473	176.36	6,741	53.1	[4]3.0	23.8	70.7	[4]87.9	47.8	77.2	69.7	67.8	73.2	85.5	34.9	50.7	5.4
30	Mo.	12,936	231.9	19,574	83.58	4,668	36.0	23.5	6.9	60.5	91.3	33.0	74.9	67.0	60.2	73.7	75.4	39.4	27.1	6.9
31	N.Dak.	39,109	617.0	19,326	31.72	6,520	4.0	56.4	7.0	45.7	84.5	31.9	75.8	70.7	44.2	65.3	92.8	63.2	7.2	3.2
32	S.Dak.	13,667	502.3	21,632	42.77	5,786	20.2	36.2	14.1	66.9	85.1	47.7	73.8	62.3	51.7	67.1	88.2	44.9	38.0	4.3
33	Nebr.	33,088	359.1	29,452	81.25	6,321	41.0	36.6	9.2	78.8	92.2	30.2	82.2	73.6	55.1	76.6	88.5	46.1	45.2	3.3
34	Kans.	40,973	506.2	36,684	73.42	6,952	6.1	76.1	2.0	65.6	93.0	34.1	80.2	68.9	39.0	75.8	89.0	69.0	9.4	5.5
	S.A.																			
35	Del.	611	172.0	13,016	78.26	2,942	37.4	15.3	0.6	68.6	75.7	51.0	51.4	44.8	45.2	50.6	59.6	23.4	15.2	5.9
36	Md.	1,398	206.2	18,907	92.18	3,729	33.0	32.2	1.0	71.7	90.0	32.1	73.3	62.8	53.1	69.1	74.2	32.0	24.9	7.8
37	D.C.	.....	.....	.....	.....	.....	.....	.....	.....	.....	.....	.....	.....	....	....	.....	.....	.....	.....	.....
38	Va.	2,396	221.4	16,411	73.55	3,230	30.3	22.0	3.0	61.5	83.3	53.6	74.2	64.5	70.9	80.1	63.0	36.1	15.6	10.0
39	W.Va.	337	174.6	16,150	90.58	2,381	34.7	22.4	2.8	61.8	81.1	27.9	77.4	66.8	59.6	69.7	48.1	7.4	12.2	5.9
40	N.C.	3,141	176.1	12,114	75.04	2,043	31.9	15.9	10.3	54.1	75.2	62.3	68.5	60.7	66.5	79.4	57.5	33.8	10.1	6.2
41	S.C.	1,148	228.9	13,609	65.98	1,928	26.7	(3)	28.2	61.5	(3)	69.0	57.1	43.8	53.1	71.7	44.7	25.3	0.7	8.8
42	Ga.	1,070	228.4	8,811	42.50	2,146	34.1	(3)	26.5	62.2	(3)	83.0	56.1	48.7	53.6	71.2	49.1	30.0	2.5	3.1
43	Fla.	154	263.2	13,401	47.19	915	59.6	(***)	(3)	61.3	(***)	(3)	55.8	49.4	39.6	78.6	38.3	22.7	.....	0.6
	E.S.C.																			
44	Ky.	2,128	187.0	14,149	78.13	3,655	54.1	8.6	0.4	64.3	89.1	31.7	65.2	58.1	58.7	73.4	57.0	23.6	19.4	7.3
45	Tenn.	2,457	125.6	10,669	84.01	2,120	41.9	10.5	3.6	58.1	84.6	62.6	61.9	54.4	59.2	75.6	41.7	19.7	3.8	6.3
46	Ala.	870	141.1	8,818	66.02	2,025	42.7	(3)	3.6	62.3	(3)	67.4	72.9	63.2	60.5	77.0	50.2	22.4	9.3	5.3
47	Miss.	1,501	186.8	12,720	69.19	2,827	21.9	(3)	5.5	44.2	(3)	22.4	57.0	49.4	60.6	78.1	40.6	21.9	1.9	6.1
	W.S.C.																			
48	Ark.	3,751	378.3	23,940	70.31	10,688	6.1	0.6	10.2	49.8	79.7	65.0	68.0	57.6	46.5	79.8	78.6	44.1	2.7	6.0
49	La.	4,474	301.6	29,645	103.40	9,133	1.0	(***)	0.8	38.9	(***)	37.8	89.9	80.1	61.2	89.1	67.2	24.1	0.6	2.9
50	Okla.	19,962	433.6	32,499	75.11	7,193	1.4	86.2	1.6	61.0	92.3	31.0	83.0	67.7	31.0	77.2	87.7	57.4	1.4	4.7
51	Tex.	17,057	676.4	46,440	70.54	12,983	2.3	59.1	2.9	66.0	95.1	65.5	80.9	65.8	37.7	72.9	85.1	49.5	2.7	2.6
	Mt.																			
52	Mont.	10,370	1,252.3	32,186	25.92	8,545	0.9	84.8	1.0	.....	89.6	37.9	65.1	53.1	26.0	65.1	92.2	74.5	0.8	3.1
53	Idaho	7,133	505.4	39,845	80.01	9,416	0.2	64.4	3.4	76.6	93.4	70.5	76.7	68.5	28.9	63.6	89.5	59.0	0.4	6.0
54	Wyo.	2,005	737.7	21,976	31.03	7,717	1.7	56.0	6.2	42.9	91.8	48.3	74.2	65.9	37.4	74.4	92.1	54.1	0.3	2.8
55	Colo.	9,396	855.5	32,493	38.78	9,644	6.8	59.6	1.4	76.5	94.4	49.8	71.3	60.7	39.5	70.7	87.2	56.3	8.4	2.1
56	N.Mex.	2,413	776.5	25,225	33.18	7,111	2.4	42.2	0.3	47.1	94.3	28.7	79.2	68.3	47.2	78.7	86.2	53.6	1.9	2.5
57	Ariz.	834	193.4	40,505	207.07	9,675	1.0	17.4	(3)	91.6	96.3	(3)	38.4	30.3	13.3	57.0	59.8	28.5	0.6	7.4
58	Utah	1,644	561.2	26,963	49.47	6,153	0.5	76.8	1.0	60.3	88.8	51.7	66.9	57.6	34.2	47.3	76.0	47.7	.....	8.2
59	Nev.	58	318.7	24,478	83.06	6,363	.....	36.0	(3)	.....	83.8	(3)	55.2	46.6	36.2	53.4	55.2	8.6	.....	27.6
	Pac.																			
60	Wash.	6,392	1,172.7	84,089	73.53	18,013	0.1	84.8	1.6	83.7	94.4	74.2	75.5	64.9	34.5	71.9	90.9	73.7	0.4	6.1
61	Oreg.	3,562	953.0	56,677	60.09	12,378	0.2	72.9	5.1	66.2	93.2	81.4	72.5	62.1	28.6	62.7	85.7	62.9	1.1	7.7
62	Calif.	5,771	653.0	92,707	146.33	21,471	0.7	19.5	3.1	86.8	94.3	86.1	40.8	31.6	16.3	50.7	80.5	40.1	0.7	6.5

***Not available; separate inquiry not on questionnaire for all States. See text. [1]Totals for States tabulated by type of farm. [2]0.05 percent or less. [3]Not tabulated by type of farm. [4]Winter wheat only. Spring wheat not tabulated by type of farm.

BY DIVISIONS AND STATES: CENSUS OF 1950

of farms. See text. Base data in Vol. I]

Percent of total value of farm products sold for cash-grain farms represented by expenditures for—				Percent distribution of total value of farm products sold for cash-grain farms, by source										Percent of totals for all farms represented by totals for cash-grain farms								
				Crops					Livestock and livestock products						Value of farm products sold				Acres of—			
Machine hire	Hired labor	Feed	Gasoline and other petroleum fuel and oil	All crops	Field crops	Vegetables	Fruits and nuts	Hort. specialties	All livestock and products	Dairy products	Poultry and products	Other livestock and products	Forest products	Number of farms	All products	All crops	Field crops	All livestock and products	All corn	Wheat threshed	Oats threshed	
3.7	6.6	4.2	7.7	79.9	79.4	0.4	0.1	(2)	20.1	3.1	2.5	14.5	0.1	8.0	14.1	25.6	31.1	5.1	20.6	[1]61.8	[1]22.0	1
3.3	5.2	4.9	8.0	75.8	75.5	0.3	(2)	(2)	24.1	4.0	3.3	16.8	(2)	14.0	17.6	43.2	50.6	6.2	27.0	[1]56.9	22.5	2
5.6	8.8	3.8	7.3	85.3	85.0	0.2	0.1	(2)	14.6	1.2	1.4	12.0	0.1	2.4	7.6	10.4	11.7	3.1	3.3	[1]60.9	14.1	3
3.8	10.0	2.2	7.2	89.8	88.5	0.9	0.4	(2)	10.2	1.2	0.7	8.3	(2)	10.7	14.2	24.0	37.4	3.1	29.1	77.4	27.9	4
4.7	11.5	6.4	10.8	80.8	72.5	5.1	2.8	0.3	13.4	7.3	2.1	3.9	5.9	0.1	(2)	0.1	0.1	(2)	0.1	(***)	0.4	5
5.2	10.9	8.3	9.0	80.7	76.9	2.9	0.8	0.1	18.9	6.3	4.8	7.8	0.4	2.2	1.3	4.0	9.3	0.3	4.5	8.9	4.3	6
2.7	4.7	5.3	6.8	75.9	75.3	0.5	0.1	(2)	24.1	4.9	3.2	16.0	0.1	13.7	20.3	47.2	55.9	7.3	35.5	34.2	24.4	7
3.7	5.5	4.6	8.8	75.7	75.6	0.1	(2)	(2)	24.3	3.4	3.3	17.6	(2)	19.4	21.4	52.5	54.1	7.5	25.2	[1]63.4	22.9	8
4.1	17.4	6.5	10.7	83.0	80.0	2.4	0.6	(2)	16.1	2.8	3.6	9.7	0.9	1.1	1.2	1.7	2.1	0.6	3.0	[1]11.8	8.2	9
4.6	14.5	3.7	10.3	84.7	84.2	0.3	0.2	(2)	15.0	1.2	1.6	12.2	0.3	0.8	1.3	1.9	2.0	0.5	2.5	[1]6.4	3.7	10
5.4	8.0	3.6	6.9	85.5	85.3	0.1	(2)	(2)	14.5	1.1	1.2	12.1	(2)	5.8	15.4	20.4	21.4	6.4	5.0	[1]67.9	19.7	11
4.3	8.1	2.7	8.8	87.0	86.7	0.2	(2)	(2)	13.0	1.7	1.0	10.2	(2)	17.4	18.1	35.9	40.2	4.2	30.5	74.3	25.2	12
3.3	11.9	1.6	5.5	92.7	90.4	1.5	0.8	(2)	7.3	0.7	0.4	6.2	(2)	5.9	11.6	18.1	35.0	2.1	16.7	84.4	31.7	13
5.6	9.3	7.8	11.6	76.5	72.7	3.2	0.3	0.4	16.3	8.9	2.6	4.8	7.2	0.3	0.1	0.1	0.2	(2)	....	(***)	0.5	14
.....	25.6	.....	.....	100.0	100.0	.....	.....	.....	.....	.....	.....	.....	.....	(2)	(2)	0.1	0.5	.....	0.7	(***)	.....	15
.....	.....	.....	.....	.....	.....	.....	.....	.....	.....	.....	.....	.....	.....	.....	.....	.....	.....	.....	....	(***)	.....	16
.....	.....	.....	.....	.....	.....	.....	.....	.....	.....	.....	.....	.....	.....	.....	.....	.....	.....	.....	....	(***)	(3)	17
.....	.....	.....	.....	.....	.....	.....	.....	.....	.....	.....	.....	.....	.....	.....	.....	.....	.....	.....	....	(***)	(3)	18
2.7	18.9	.....	10.8	100.0	56.8	21.6	21.6	.....	.....	.....	.....	.....	.....	(2)	(2)	(2)	(2)	.....	0.2	(***)	(3)	19
5.2	10.1	5.7	8.7	81.0	75.8	4.0	1.1	(2)	18.6	6.7	3.7	8.2	0.4	2.4	1.5	4.9	12.0	0.4	2.3	15.4	4.8	20
3.3	21.5	3.6	9.2	94.6	88.8	4.9	0.9	.....	5.1	0.9	2.4	1.8	0.3	1.3	0.6	1.6	6.1	(2)	6.3	6.6	3.5	21
5.5	10.0	12.4	9.3	77.9	76.3	1.1	0.3	0.2	21.7	6.8	6.6	8.3	0.4	2.2	1.3	4.2	7.8	0.4	5.3	6.2	3.8	22
2.9	5.1	5.9	7.6	75.4	74.5	0.8	0.1	(2)	24.5	6.8	3.8	13.8	0.1	10.9	15.2	33.8	42.6	5.7	23.4	24.8	25.9	23
2.7	5.0	5.8	7.4	74.1	73.4	0.5	0.1	(2)	25.8	4.9	3.0	17.9	0.1	13.5	18.2	43.4	47.8	6.9	28.5	29.1	21.9	24
2.4	4.4	5.1	6.5	76.1	75.7	0.3	0.1	(2)	23.9	4.0	3.1	16.8	(2)	30.8	37.8	67.2	72.5	15.8	50.3	57.0	46.0	25
4.1	5.2	4.6	7.3	78.8	77.6	0.9	0.3	.....	21.0	9.0	3.3	8.7	0.2	9.6	11.9	24.2	36.4	4.1	12.0	26.8	14.8	26
4.2	11.3	5.5	8.3	76.7	72.0	4.5	0.1	.....	23.1	8.5	3.2	11.4	0.3	0.9	0.6	4.7	7.1	0.2	1.4	4.2	1.3	27
3.2	5.2	5.4	8.6	73.1	72.8	0.3	(2)	(2)	26.9	4.5	5.6	16.7	(2)	13.9	16.6	42.8	45.9	6.3	22.1	55.2	19.7	28
3.0	4.3	6.7	6.6	69.5	69.3	0.1	(2)	.....	30.5	3.4	4.2	22.9	(2)	12.9	10.8	38.6	40.0	4.1	19.0	[4]34.9	15.6	29
3.8	6.4	5.0	7.9	76.3	76.0	0.1	0.1	(2)	23.6	2.0	2.8	18.8	0.1	5.6	8.4	23.8	25.3	2.7	16.6	26.4	9.3	30
3.0	7.0	2.4	11.6	80.4	80.4	(2)	(2)	(2)	19.6	4.2	1.4	14.0	(2)	59.9	63.2	77.4	77.7	36.0	45.6	74.7	58.9	31
4.6	6.2	3.9	10.4	72.0	72.0	(2)	(2)	.....	28.0	2.7	3.4	21.8	(2)	20.6	18.0	46.4	46.6	7.0	22.7	41.9	22.5	32
3.8	4.0	5.3	8.0	75.2	75.2	(2)	(2)	(2)	24.8	3.3	3.9	17.6	(2)	30.9	26.6	59.8	60.5	9.9	38.1	64.7	30.3	33
4.7	5.7	4.6	8.0	78.2	78.1	0.1	(2)	(2)	21.8	2.5	2.8	16.5	(2)	31.2	36.9	67.6	68.5	14.0	30.1	66.8	29.2	34
4.5	13.6	15.6	9.2	76.5	70.8	5.1	0.6	(2)	21.5	5.9	10.0	5.6	2.0	8.2	2.3	12.1	24.6	0.6	15.0	13.9	5.8	35
5.0	15.1	9.3	8.6	80.2	74.4	5.7	0.1	(2)	19.6	6.6	4.5	8.5	0.3	3.9	2.9	7.2	10.3	0.9	10.7	14.8	3.9	36
.....	.....	.....	.....	.....	.....	.....	.....	.....	.....	.....	.....	.....	.....	.....	.....	.....	.....	.....	....	.....	.....	37
3.2	14.6	5.6	8.5	80.6	78.4	2.0	0.3	(2)	18.1	1.0	4.7	12.4	1.3	1.6	2.4	4.7	5.7	0.8	6.1	11.1	6.7	38
3.5	13.2	5.3	6.2	67.7	64.4	(2)	3.3	.....	32.1	9.4	2.1	20.6	0.1	0.4	1.0	4.2	10.2	0.4	3.0	7.5	2.1	39
4.3	18.6	5.3	14.3	87.1	86.5	0.3	0.1	0.1	12.0	0.8	2.0	9.2	0.9	1.1	1.2	1.2	1.3	0.8	3.3	10.3	9.1	40
4.6	27.4	3.0	14.0	87.0	84.7	0.6	1.7	.....	12.2	2.9	1.1	8.2	0.8	0.8	1.0	1.1	1.2	0.6	1.7	(3)	8.6	41
3.9	21.1	2.5	12.2	92.6	88.5	2.5	1.7	.....	6.7	0.6	0.7	5.3	0.7	0.5	0.6	0.9	0.9	0.1	1.0	(3)	8.7	42
5.8	51.8	9.0	21.0	80.6	75.8	3.9	0.8	.....	17.8	0.5	2.8	14.5	1.6	0.3	(2)	(2)	0.3	(2)	0.9	(***)	(3)	43
2.8	10.8	3.6	8.2	80.1	80.0	0.1	0.1	.....	19.7	1.2	2.0	16.5	0.2	1.0	1.8	3.0	3.1	0.7	5.0	6.3	1.4	44
2.9	9.0	3.1	8.6	83.1	82.8	0.2	0.1	.....	16.7	2.2	1.6	12.9	0.3	1.1	1.4	2.3	2.4	0.5	3.0	6.4	2.9	45
2.1	11.1	6.0	11.0	85.8	82.4	2.3	1.2	(2)	13.5	0.8	1.9	10.8	0.7	0.4	0.6	0.8	0.9	0.3	0.9	(3)	3.2	46
10.6	29.3	3.7	15.8	94.4	94.3	0.1	0.1	.....	5.0	0.3	0.5	4.2	0.5	0.6	1.3	1.6	1.6	0.3	1.4	(3)	6.8	47
2.6	12.8	1.8	9.3	95.8	95.7	0.1	(2)	.....	4.0	0.2	0.3	3.4	0.2	2.1	10.1	13.0	13.6	1.6	3.7	18.3	41.5	48
3.7	9.6	3.1	7.5	91.7	91.6	(2)	(2)	.....	8.2	0.2	0.6	7.5	0.1	3.6	16.6	20.3	21.6	5.6	0.7	(***)	9.0	49
5.9	5.6	5.4	7.1	79.9	79.8	0.1	0.1	.....	20.0	2.6	2.3	15.2	(2)	14.0	30.3	45.2	47.0	13.1	6.8	71.1	18.5	50
5.9	8.4	2.9	6.3	86.0	85.9	0.1	(2)	(2)	13.9	0.5	0.9	12.6	(2)	5.1	12.5	16.7	17.6	4.9	6.1	64.6	17.3	51
2.7	8.2	2.1	11.0	86.4	86.4	(2)	(2)	.....	13.6	1.0	0.8	11.8	(2)	29.6	31.5	67.1	68.1	7.2	27.0	75.4	24.1	52
3.1	8.1	2.4	6.6	89.3	88.9	0.3	(2)	(2)	10.6	2.9	0.6	7.1	0.1	17.7	24.0	39.3	41.3	5.6	9.8	72.8	33.6	53
4.3	6.7	3.7	8.5	83.0	82.8	0.1	(2)	0.1	16.9	1.4	1.3	14.2	(2)	15.9	12.4	43.9	44.4	2.7	17.7	63.8	24.8	54
6.2	7.6	3.1	8.6	86.1	85.8	0.2	(2)	(2)	13.9	1.5	1.3	11.1	(2)	20.6	21.4	44.6	50.6	5.1	36.6	79.3	23.3	55
5.3	6.6	3.4	8.4	85.0	84.8	0.1	(2)	.....	15.0	1.8	1.5	11.8	(2)	10.3	10.9	20.5	21.8	3.0	23.7	69.3	15.3	56
8.9	16.5	1.5	6.7	94.5	91.4	2.5	0.6	.....	5.5	1.5	0.6	3.3	(2)	8.0	4.0	5.6	7.2	0.6	3.0	51.7	(3)	57
4.9	9.2	3.8	8.4	88.1	87.4	0.6	0.1	.....	11.9	2.8	2.1	7.0	(2)	6.8	7.4	22.4	29.2	1.2	5.4	58.8	8.0	58
10.3	13.6	2.9	5.7	89.5	89.5	.....	.....	.....	10.5	0.6	4.0	5.9	.....	1.9	1.1	7.9	8.5	0.1	....	19.0	(3)	59
1.5	8.6	1.9	5.4	92.1	91.4	0.6	0.1	(2)	7.9	0.6	0.5	6.8	(2)	9.2	30.9	46.7	73.8	6.4	9.1	93.3	29.9	60
2.5	9.9	2.2	6.2	90.0	87.8	1.9	0.3	.....	9.9	1.0	0.6	8.4	0.1	6.0	14.8	26.1	40.0	3.1	6.7	76.2	25.6	61
5.2	15.7	1.2	5.3	94.2	90.3	2.2	1.6	0.1	5.8	0.7	0.2	4.9	(2)	4.2	7.0	10.9	22.8	1.0	23.4	60.7	43.2	62

Table 40.—COTTON FARMS—SELECTED CHARACTERISTICS,

[Data are based on reports for only a sample

	Region, division, and State	Number of cotton farms	Average for cotton farms: Total land per farm (acres)	Value of land and buildings (dollars): Per farm	Value of land and buildings (dollars): Per acre	Farm products sold per farm (dol.)	Cotton sold per farm (dol.)	Percent of cropland harvested on cotton farms represented by acres of—: All corn	Cotton	Land from which hay was cut	Percent of cotton farms reporting—: Cattle and calves	Milk cows	Hogs and pigs	Chickens 4 mo. old and over	No tractor, horses, or mules	No tractor, and only 1 horse or mule	No tractor, and 2 or more horses and/or mules	Tractor and horses and/or mules	Tractor and no horses or mules
1	U.S.	609,307	108.3	8,690	81.50	3,622	[1]3,069	17.7	[1]60.1	4.7	67.6	61.2	67.2	83.8	26.6	7.9	34.5	14.7	16.3
2	The North	13,524	86.2	11,620	136.20	5,243	[1]4,430	16.6	[1]58.5	2.6	51.1	47.0	53.4	79.3	33.4	1.1	18.2	19.7	27.6
3	The South	586,095	104.7	7,747	75.20	3,115	2,656	18.8	59.7	4.6	68.3	61.8	68.2	84.3	26.7	8.2	35.5	14.4	15.3
4	The West	9,688	357.6	60,323	173.28	32,009	26,191	0.3	67.8	8.7	52.1	44.7	22.9	59.0	10.4	1.5	1.6	21.9	64.6
	Geo. Div.																		
5	N.E.	.....	.....	.....	.....	.....	.....	.....	.....	.....	.....	.....	.....	.....	.....	.....	.....	.....	.....
6	M.A.	.....	.....	.....	.....	.....	.....	.....	.....	.....	.....	.....	.....	.....	.....	.....	.....	.....	.....
7	E.N.C.	151	54.5	3,419	63.95	1,246	([3])	17.2	([3])	6.4	33.8	27.2	66.9	69.5	26.5	13.2	56.3	4.0	.....
8	W.N.C.	13,373	86.6	11,702	136.65	5,288	4,430	16.6	58.7	2.6	51.3	47.2	53.3	79.4	33.5	0.9	17.7	19.9	27.9
9	S.A.	104,487	86.6	4,502	53.12	1,653	1,318	32.2	44.7	6.5	63.9	58.0	75.6	83.8	25.7	18.6	37.7	12.7	5.3
10	E.S.C.	243,192	68.9	4,365	64.95	1,778	1,553	32.5	53.0	6.4	67.6	62.1	72.7	84.6	33.6	8.4	41.2	10.6	6.2
11	W.S.C.	238,416	149.2	12,533	85.32	5,120	4,367	10.6	65.3	3.4	70.8	63.1	60.5	84.2	20.0	3.3	28.6	19.1	28.9
12	Mt.	4,015	405.2	53,308	144.99	29,853	26,667	0.4	78.8	8.0	58.2	51.2	32.1	61.7	10.0	1.6	2.0	26.8	59.5
13	Pac.	5,673	324.0	65,345	195.56	33,535	25,854	0.2	60.6	9.2	47.8	40.2	16.4	57.1	10.7	1.3	1.3	18.5	68.2
	N.E.																		
14	Maine	.....	.....	.....	.....	.....	.....	.....	.....	.....	.....	.....	.....	.....	.....	.....	.....	.....	.....
15	N.H.	.....	.....	.....	.....	.....	.....	.....	.....	.....	.....	.....	.....	.....	.....	.....	.....	.....	.....
16	Vt.	.....	.....	.....	.....	.....	.....	.....	.....	.....	.....	.....	.....	.....	.....	.....	.....	.....	.....
17	Mass.	.....	.....	.....	.....	.....	.....	.....	.....	.....	.....	.....	.....	.....	.....	.....	.....	.....	.....
18	R.I.	.....	.....	.....	.....	.....	.....	.....	.....	.....	.....	.....	.....	.....	.....	.....	.....	.....	.....
19	Conn.	.....	.....	.....	.....	.....	.....	.....	.....	.....	.....	.....	.....	.....	.....	.....	.....	.....	.....
	M.A.																		
20	N.Y.	.....	.....	.....	.....	.....	.....	.....	.....	.....	.....	.....	.....	.....	.....	.....	.....	.....	.....
21	N.J.	.....	.....	.....	.....	.....	.....	.....	.....	.....	.....	.....	.....	.....	.....	.....	.....	.....	.....
22	Pa.	.....	.....	.....	.....	.....	.....	.....	.....	.....	.....	.....	.....	.....	.....	.....	.....	.....	.....
	E.N.C.																		
23	Ohio	.....	.....	.....	.....	.....	.....	.....	.....	.....	.....	.....	.....	.....	.....	.....	.....	.....	.....
24	Ind.	.....	.....	.....	.....	.....	.....	.....	.....	.....	.....	.....	.....	.....	.....	.....	.....	.....	.....
25	Ill.	151	54.5	3,419	63.95	1,246	([3])	17.2	([3])	6.4	33.8	27.2	66.9	69.5	26.5	13.2	56.3	4.0	.....
26	Mich.	.....	.....	.....	.....	.....	.....	.....	.....	.....	.....	.....	.....	.....	.....	.....	.....	.....	.....
27	Wis.	.....	.....	.....	.....	.....	.....	.....	.....	.....	.....	.....	.....	.....	.....	.....	.....	.....	.....
	W.N.C.																		
28	Minn.	.....	.....	.....	.....	.....	.....	.....	.....	.....	.....	.....	.....	.....	.....	.....	.....	.....	.....
29	Iowa	.....	.....	.....	.....	.....	.....	.....	.....	.....	.....	.....	.....	.....	.....	.....	.....	.....	.....
30	Mo.	13,373	86.6	11,703	136.65	5,288	4,430	16.6	58.7	2.6	51.3	47.2	53.3	79.4	33.6	0.9	17.7	19.9	27.9
31	N.D.	.....	.....	.....	.....	.....	.....	.....	.....	.....	.....	.....	.....	.....	.....	.....	.....	.....	.....
32	S.D.	.....	.....	.....	.....	.....	.....	.....	.....	.....	.....	.....	.....	.....	.....	.....	.....	.....	.....
33	Neb.	.....	.....	.....	.....	.....	.....	.....	.....	.....	.....	.....	.....	.....	.....	.....	.....	.....	.....
34	Kans.	.....	.....	.....	.....	.....	.....	.....	.....	.....	.....	.....	.....	.....	.....	.....	.....	.....	.....
	S.A.																		
35	Del.	.....	.....	.....	.....	.....	.....	.....	.....	.....	.....	.....	.....	.....	.....	.....	.....	.....	.....
36	Md.	.....	.....	.....	.....	.....	.....	.....	.....	.....	.....	.....	.....	.....	.....	.....	.....	.....	.....
37	D.C.	.....	.....	.....	.....	.....	.....	.....	.....	.....	.....	.....	.....	.....	.....	.....	.....	.....	.....
38	Va.	366	70.3	3,260	45.47	1,271	72.8	31.1	36.7	11.6	56.3	50.8	79.5	75.4	23.2	32.8	41.0	1.6	1.4
39	W.Va.	.....	.....	.....	.....	.....	.....	.....	.....	.....	.....	.....	.....	.....	.....	.....	.....	.....	.....
40	N.C.	21,441	65.3	5,667	85.77	1,658	1,323	25.4	46.6	11.8	63.3	58.6	73.2	79.4	28.8	17.1	32.9	15.8	5.4
41	S.C.	40,172	78.7	4,564	59.87	1,630	1,340	30.0	46.6	6.7	60.7	54.4	75.9	84.4	27.4	21.1	36.8	10.6	4.1
42	Ga.	41,622	105.2	3,926	38.57	1,678	1,309	36.0	43.0	4.5	67.2	61.2	76.4	85.5	22.9	16.6	40.9	13.4	6.3
43	Fla.	886	88.6	3,438	38.17	1,501	897	51.9	28.4	0.6	67.8	56.0	81.9	84.8	11.9	32.2	40.1	8.6	7.3
	E.S.C.																		
44	Ky.	582	63.9	8,473	141.70	3,985	3,255	26.6	55.1	5.3	44.2	38.0	50.9	61.9	50.7	1.7	22.3	18.4	6.9
45	Tenn.	44,898	70.2	5,008	71.70	2,097	1,767	31.3	49.8	11.1	69.0	63.4	69.3	84.7	27.1	4.1	45.4	16.2	7.2
46	Ala.	75,245	78.4	4,375	57.10	1,499	1,245	40.5	47.2	4.7	80.4	74.9	77.2	88.9	17.7	13.8	48.2	11.9	8.4
47	Miss.	122,467	62.6	4,109	67.83	1,823	1,656	27.4	58.4	5.8	59.3	53.9	71.2	82.0	45.7	6.6	35.4	7.8	4.4
	W.S.C.																		
48	Ark.	73,432	86.0	7,044	84.01	3,235	2,915	17.6	66.0	7.3	58.0	52.1	62.0	83.2	32.4	3.0	34.8	17.2	12.6
49	La.	42,579	63.6	4,732	78.11	2,104	1,827	26.9	58.3	6.1	65.4	57.3	72.1	86.6	26.4	7.6	49.3	11.9	4.8
50	Okla.	15,772	202.4	11,257	55.84	4,629	3,494	11.4	51.2	5.3	87.4	79.9	58.9	86.5	7.3	1.4	21.9	27.3	42.1
51	Tex.	106,633	219.0	19,565	90.67	7,695	6,509	7.4	67.4	2.0	79.4	70.5	55.1	83.6	10.8	2.2	17.1	22.0	47.8
	Mt.																		
52	Mont.	.....	.....	.....	.....	.....	.....	.....	.....	.....	.....	.....	.....	.....	.....	.....	.....	.....	.....
53	Idaho	.....	.....	.....	.....	.....	.....	.....	.....	.....	.....	.....	.....	.....	.....	.....	.....	.....	.....
54	Wyo.	.....	.....	.....	.....	.....	.....	.....	.....	.....	.....	.....	.....	.....	.....	.....	.....	.....	.....
55	Colo.	.....	.....	.....	.....	.....	.....	.....	.....	.....	.....	.....	.....	.....	.....	.....	.....	.....	.....
56	N.Mex.	2,712	282.3	39,539	162.96	15,643	13,524	0.7	75.3	9.0	61.5	56.3	38.0	68.2	9.7	2.0	1.9	26.0	60.4
57	Ariz.	1,303	660.9	84,121	129.92	59,428	54,023	0.2	81.5	7.3	51.3	40.4	19.8	48.3	10.6	0.8	2.2	28.6	57.7
58	Utah	.....	.....	.....	.....	.....	.....	.....	.....	.....	.....	.....	.....	.....	.....	.....	.....	.....	.....
59	Nev.	.....	.....	.....	.....	.....	.....	.....	.....	.....	.....	.....	.....	.....	.....	.....	.....	.....	.....
	Pac.																		
60	Wash.	.....	.....	.....	.....	.....	.....	.....	.....	.....	.....	.....	.....	.....	.....	.....	.....	.....	.....
61	Oreg.	.....	.....	.....	.....	.....	.....	.....	.....	.....	.....	.....	.....	.....	.....	.....	.....	.....	.....
62	Calif.	5,673	324.0	65,345	195.56	33,535	25,854	0.2	60.6	9.2	47.8	40.2	16.4	57.1	10.7	1.3	1.3	18.5	68.2

[1]Totals for States for which data were tabulated by type of farm.
[2]0.05 percent or less.
[3]Not tabulated by type of farm.

BY DIVISIONS AND STATES: CENSUS OF 1950

of farms. See text. Base data in Volume I]

Percent of cotton farms reporting—Con.			Percent of total value of farm products sold for cotton farms represented by expenditures for—				Percent distribution of total value of farm products sold for cotton farms, by source										Percent of totals for all farms represented by totals for cotton farms							
							Crops					Livestock and livestock products						Value of farm products sold				Acres of—		
Motor-trucks	Auto-mobiles	Elec-tricity	Ma-chine hire	Hired labor	Feed	Gaso-line and other petro-leum fuel and oil	All crops	Field crops	Veg-tables	Fruits and nuts	Hort. spe-cial-ties	All live-stock and prod-ucts	Dairy prod-ucts	Poul-try and pro-ducts	Other live-stock and prod-ucts	Forest prod-ucts	Number of farms	All prod-ucts	All crops	Cotton	All live-stock and prod-ucts	All corn	Cotton	
23.6	38.4	62.9	4.4	19.7	2.4	4.4	93.3	92.1	0.8	0.4	(2)	6.5	0.7	0.9	4.9	0.2	11.3	9.9	21.0	[1]85.0	1.2	7.5	[1]79.9	1
34.5	40.4	63.1	4.1	16.7	2.0	4.0	95.6	95.5	0.1	(2)	(2)	4.4	0.2	0.4	3.8	(2)	0.6	0.6	1.9	[1]91.6	(2)	0.3	[1]91.3	2
22.7	37.6	62.5	4.4	18.4	2.6	4.5	92.7	91.6	0.9	0.2	(2)	7.1	0.7	1.0	5.4	0.2	22.1	28.4	42.2	84.6	5.5	26.8	79.3	3
61.8	83.6	91.0	4.2	28.4	1.0	4.0	96.4	94.3	0.8	1.2	(2)	3.6	1.1	0.2	2.3	(2)	2.1	7.6	13.8	86.6	0.6	0.5	86.4	4
.....	.....	.....	.....	.....	.....	.....	.....	.....	.....	.....	.....	.....	.....	.....	.....	.....	.....	.....	.....	.....	.....	.....	.....	5
.....	.....	.....	.....	.....	.....	.....	.....	.....	.....	.....	.....	.....	.....	.....	.....	.....	.....	.....	.....	.....	.....	.....	.....	6
13.9	20.5	27.2	0.8	11.8	6.0	2.0	90.7	90.3	0.2	0.2	(2)	9.2	(2)	0.4	8.8	0.1	(2)	(2)	(2)	(3)	(2)	(2)	(3)	7
34.7	40.6	63.5	4.1	16.7	2.0	4.0	95.6	95.5	0.1	(2)	(2)	4.4	0.2	0.4	3.8	(2)	1.4	1.2	3.8	[1]91.6	0.1	0.4	[1]91.3	8
16.0	42.7	64.5	3.6	9.8	2.4	4.1	92.7	91.2	1.3	0.2	(2)	6.4	0.8	1.0	4.6	0.9	10.9	8.0	12.1	56.7	1.4	15.5	50.9	9
18.1	24.6	56.6	4.2	11.5	2.7	4.0	91.7	91.1	0.4	0.3	(2)	7.8	1.0	0.9	5.9	0.1	26.7	31.1	48.4	84.3	6.2	29.5	76.3	10
30.4	48.6	67.6	4.6	22.0	2.6	4.7	93.0	91.8	1.0	0.2	(2)	6.9	0.5	1.1	5.3	0.1	30.6	42.3	60.7	90.5	8.4	41.6	87.2	11
66.5	76.7	83.1	5.1	25.7	1.1	4.5	95.8	94.9	0.5	0.5	(2)	4.2	0.5	0.1	3.6	(2)	2.1	7.3	15.9	91.7	0.6	0.3	90.4	12
58.5	88.4	96.6	3.7	30.1	1.0	3.7	96.8	94.0	1.0	1.7	0.1	3.2	1.5	0.2	1.6	(2)	2.1	7.8	12.7	83.3	0.6	1.7	83.4	13
.....	.....	.....	.....	.....	.....	.....	.....	.....	.....	.....	.....	.....	.....	.....	.....	.....	.....	.....	.....	.....	.....	.....	.....	14
.....	.....	.....	.....	.....	.....	.....	.....	.....	.....	.....	.....	.....	.....	.....	.....	.....	.....	.....	.....	.....	.....	.....	.....	15
.....	.....	.....	.....	.....	.....	.....	.....	.....	.....	.....	.....	.....	.....	.....	.....	.....	.....	.....	.....	.....	.....	.....	.....	16
.....	.....	.....	.....	.....	.....	.....	.....	.....	.....	.....	.....	.....	.....	.....	.....	.....	.....	.....	.....	.....	.....	.....	.....	17
.....	.....	.....	.....	.....	.....	.....	.....	.....	.....	.....	.....	.....	.....	.....	.....	.....	.....	.....	.....	.....	.....	.....	.....	18
.....	.....	.....	.....	.....	.....	.....	.....	.....	.....	.....	.....	.....	.....	.....	.....	.....	.....	.....	.....	.....	.....	.....	.....	19
.....	.....	.....	.....	.....	.....	.....	.....	.....	.....	.....	.....	.....	.....	.....	.....	.....	.....	.....	.....	.....	.....	.....	.....	20
.....	.....	.....	.....	.....	.....	.....	.....	.....	.....	.....	.....	.....	.....	.....	.....	.....	.....	.....	.....	.....	.....	.....	.....	21
.....	.....	.....	.....	.....	.....	.....	.....	.....	.....	.....	.....	.....	.....	.....	.....	.....	.....	.....	.....	.....	.....	.....	.....	22
.....	.....	.....	.....	.....	.....	.....	.....	.....	.....	.....	.....	.....	.....	.....	.....	.....	.....	.....	.....	.....	.....	.....	.....	23
.....	.....	.....	.....	.....	.....	.....	.....	.....	.....	.....	.....	.....	.....	.....	.....	.....	.....	.....	.....	.....	.....	.....	.....	24
13.9	20.5	27.2	0.8	11.8	6.0	2.0	90.7	90.3	0.2	0.2	(2)	9.2	(2)	0.4	8.8	0.1	0.1	(2)	(2)	(3)	(2)	(2)	(3)	25
.....	.....	.....	.....	.....	.....	.....	.....	.....	.....	.....	.....	.....	.....	.....	.....	.....	.....	.....	.....	.....	.....	.....	.....	26
.....	.....	.....	.....	.....	.....	.....	.....	.....	.....	.....	.....	.....	.....	.....	.....	.....	.....	.....	.....	.....	.....	.....	.....	27
.....	.....	.....	.....	.....	.....	.....	.....	.....	.....	.....	.....	.....	.....	.....	.....	.....	.....	.....	.....	.....	.....	.....	.....	28
.....	.....	.....	.....	.....	.....	.....	.....	.....	.....	.....	.....	.....	.....	.....	.....	.....	.....	.....	.....	.....	.....	.....	.....	29
34.7	40.6	63.5	4.1	16.7	2.0	4.0	95.6	95.5	0.1	(2)	(2)	4.4	0.2	0.4	3.8	(2)	5.8	9.8	34.9	91.6	0.6	3.8	91.3	30
.....	.....	.....	.....	.....	.....	.....	.....	.....	.....	.....	.....	.....	.....	.....	.....	.....	.....	.....	.....	.....	.....	.....	.....	31
.....	.....	.....	.....	.....	.....	.....	.....	.....	.....	.....	.....	.....	.....	.....	.....	.....	.....	.....	.....	.....	.....	.....	.....	32
.....	.....	.....	.....	.....	.....	.....	.....	.....	.....	.....	.....	.....	.....	.....	.....	.....	.....	.....	.....	.....	.....	.....	.....	33
.....	.....	.....	.....	.....	.....	.....	.....	.....	.....	.....	.....	.....	.....	.....	.....	.....	.....	.....	.....	.....	.....	.....	.....	34
.....	.....	.....	.....	.....	.....	.....	.....	.....	.....	.....	.....	.....	.....	.....	.....	.....	.....	.....	.....	.....	.....	.....	.....	35
.....	.....	.....	.....	.....	.....	.....	.....	.....	.....	.....	.....	.....	.....	.....	.....	.....	.....	.....	.....	.....	.....	.....	.....	36
.....	.....	.....	.....	.....	.....	.....	.....	.....	.....	.....	.....	.....	.....	.....	.....	.....	.....	.....	.....	.....	.....	.....	.....	37
9.8	18.0	34.4	2.7	3.1	2.3	1.1	96.0	94.8	1.1	(2)	.....	3.3	0.1	0.5	2.6	0.7	0.2	0.1	0.3	9.6	(2)	0.2	8.3	38
.....	.....	.....	.....	.....	.....	.....	.....	.....	.....	.....	.....	.....	.....	.....	.....	.....	.....	.....	.....	.....	.....	.....	.....	39
13.9	44.1	65.8	3.3	6.4	3.0	3.5	93.2	92.2	0.9	0.1	(2)	6.2	1.5	1.5	3.3	0.6	7.4	6.4	7.3	42.0	2.4	7.8	35.9	40
14.4	46.1	60.4	3.7	11.1	2.2	4.1	93.8	92.0	1.6	0.2	(2)	5.5	0.5	0.8	4.2	0.7	28.9	30.2	36.4	68.8	8.2	34.9	61.0	41
18.4	39.4	68.3	3.6	10.3	2.3	4.6	91.6	90.0	1.2	0.3	(2)	7.2	0.7	0.9	5.5	1.2	21.0	18.5	27.1	59.3	4.2	23.3	52.8	42
25.5	23.1	57.1	2.7	8.1	4.0	2.9	87.4	82.9	4.1	0.5	.....	12.4	0.1	0.4	12.0	0.2	1.6	0.4	0.5	31.4	0.2	3.7	26.2	43
19.2	27.0	64.8	0.9	16.3	1.1	4.7	91.7	91.6	0.1	(2)	.....	8.2	1.3	0.4	6.6	0.1	0.3	0.5	1.0	82.8	0.1	0.3	78.5	44
21.0	32.8	64.6	2.7	9.2	3.4	3.3	89.9	88.5	0.7	0.7	0.1	9.7	1.3	0.8	7.6	0.3	19.4	27.1	47.0	86.5	5.6	22.4	83.1	45
20.5	23.9	66.1	3.3	8.3	3.1	3.6	88.9	88.1	0.5	0.2	(2)	10.2	0.9	1.6	7.8	0.9	35.6	40.8	55.6	75.2	13.3	43.2	67.8	46
15.6	22.0	47.8	5.4	14.0	2.2	4.5	93.9	93.6	0.2	0.1	(2)	5.7	0.8	0.6	4.3	0.3	48.7	65.9	83.6	88.5	15.7	51.9	79.8	47
27.5	26.4	60.0	4.0	19.8	2.6	4.7	95.0	94.6	0.3	0.1	(2)	4.8	0.3	0.5	4.0	0.2	40.3	60.1	76.6	93.1	11.7	53.6	87.8	48
19.8	29.6	54.4	2.5	12.1	2.9	3.3	92.3	91.8	0.3	0.2	(2)	7.5	0.3	0.6	6.6	0.2	34.3	36.4	44.9	85.9	11.3	47.3	81.3	49
36.6	60.2	65.0	5.2	18.4	3.7	5.0	87.5	87.1	0.2	0.2	(2)	12.5	2.3	1.6	8.7	(2)	11.1	15.4	25.2	74.7	4.2	17.3	67.2	50
35.7	69.8	78.4	4.9	24.0	2.5	4.8	93.0	91.4	1.3	0.2	(2)	7.0	0.5	1.3	5.2	(2)	32.2	46.3	67.0	91.9	9.1	45.0	89.8	51
.....	.....	.....	.....	.....	.....	.....	.....	.....	.....	.....	.....	.....	.....	.....	.....	.....	.....	.....	.....	.....	.....	.....	.....	52
.....	.....	.....	.....	.....	.....	.....	.....	.....	.....	.....	.....	.....	.....	.....	.....	.....	.....	.....	.....	.....	.....	.....	.....	53
.....	.....	.....	.....	.....	.....	.....	.....	.....	.....	.....	.....	.....	.....	.....	.....	.....	.....	.....	.....	.....	.....	.....	.....	54
.....	.....	.....	.....	.....	.....	.....	.....	.....	.....	.....	.....	.....	.....	.....	.....	.....	.....	.....	.....	.....	.....	.....	.....	55
63.9	73.3	81.9	3.8	28.5	2.4	5.9	94.0	92.1	0.8	1.1	(2)	6.0	0.8	0.3	4.9	.....	11.6	27.0	56.0	91.6	3.0	3.0	87.7	56
71.8	83.9	85.6	5.7	24.2	0.4	3.8	96.8	96.4	0.3	0.1	(2)	3.2	0.4	(2)	2.8	(2)	12.5	37.9	55.5	91.7	3.7	2.1	92.5	57
.....	.....	.....	.....	.....	.....	.....	.....	.....	.....	.....	.....	.....	.....	.....	.....	.....	.....	.....	.....	.....	.....	.....	.....	58
.....	.....	.....	.....	.....	.....	.....	.....	.....	.....	.....	.....	.....	.....	.....	.....	.....	.....	.....	.....	.....	.....	.....	.....	59
.....	.....	.....	.....	.....	.....	.....	.....	.....	.....	.....	.....	.....	.....	.....	.....	.....	.....	.....	.....	.....	.....	.....	.....	60
.....	.....	.....	.....	.....	.....	.....	.....	.....	.....	.....	.....	.....	.....	.....	.....	.....	.....	.....	.....	.....	.....	.....	.....	61
58.5	88.4	96.6	3.7	30.1	1.0	3.7	96.8	94.0	1.0	1.7	0.1	3.2	1.5	0.2	1.6	(2)	4.1	10.8	17.2	83.3	0.9	3.0	83.4	62

Table 41.—FIELD-CROP FARMS—SELECTED CHARACTERISTICS,

[Data are based on reports for only a sample

	Region, division, and State	Number of field-crop farms	Average for field-crop farms: Total land per farm (acres)	Value of land and buildings (dollars): Per farm	Value of land and buildings (dollars): Per acre	Farm products sold per farm (dol.)	Percent of cropland harvested on field-crop farms represented by acres of—: All corn	Specified cash crops[1]	Land from which hay was cut	Percent of field-crop farms reporting: Cattle and calves	Milk cows	Hogs and pigs	Chickens 4 mo. old and over	No tractor, horses, or mules	Horses and/or mules with no tractor	Tractor with or without horses and/or mules	Electricity	Irish potatoes	Tobacco[2]	Sugar beets or sugarcane for sugar	Peanuts for nuts
1	U.S.	409,421	93.1	7,997	86.74	3,610	31.6	26.7	13.1	64.8	58.8	71.9	83.7	18.9	52.6	28.6	72.4	44.9	[4]76.3	2.3	18.2
2	The North	21,780	171.4	18,766	107.24	11,614	8.3	29.0	15.6	65.3	58.8	38.4	59.8	10.8	17.3	71.8	87.3	70.0	[4]31.7	2.5	....
3	The South	374,617	84.9	6,437	76.78	2,701	39.2	26.0	12.0	64.4	58.4	75.1	85.8	19.7	56.3	24.0	70.7	42.9	[4]81.5	0.9	19.9
4	The West	13,024	198.1	34,098	177.97	16,355	2.0	29.4	18.8	73.5	67.6	36.1	62.8	6.9	6.0	87.1	95.0	60.9	.....	42.2	([5])
	Geo. Div.																				
5	N.E.	6,108	175.7	18,571	104.15	17,623	1.2	48.0	28.6	67.5	60.9	37.7	52.2	12.6	9.8	77.6	90.2	85.0	[4]23.6	.....	....
6	M.A.	4,707	129.9	23,546	177.38	10,957	7.9	39.1	13.0	53.3	47.5	28.2	59.9	9.5	8.7	81.8	93.8	79.1	[4]19.3	.....	....
7	E.N.C.	7,897	139.7	12,164	85.60	5,768	19.4	20.8	19.1	70.6	64.6	45.6	66.6	11.2	30.9	57.9	82.1	52.5	[4]57.7	6.9	....
8	W.N.C.	3,068	308.5	28,818	91.78	15,706	5.1	18.6	7.0	65.7	57.1	36.6	57.7	8.7	10.6	80.7	84.8	71.3	([6])	([6])	....
9	S.A.	247,627	78.0	6,238	81.48	2,868	42.2	25.5	7.8	54.6	48.2	79.0	84.8	20.1	56.5	23.4	72.9	40.9	[4]86.6	([5])	21.9
10	E.S.C.	109,805	84.2	6,199	73.61	2,049	41.2	17.8	27.0	83.3	78.5	67.0	87.6	20.9	58.9	20.2	65.9	50.3	[4]82.8	.....	10.3
11	W.S.C.	17,185	188.3	10,708	58.35	4,468	18.0	46.2	2.9	85.3	78.3	70.4	88.0	7.5	35.4	57.1	70.3	24.9	([6])	18.5	53.3
12	Mt.	8,861	187.2	24,498	135.86	10,430	2.7	26.2	21.8	81.8	77.1	41.3	67.6	6.5	7.4	86.1	94.6	64.9	.....	49.3	0.1
13	Pac.	4,163	221.3	55,212	255.15	28,966	0.8	35.1	13.3	55.9	47.4	25.1	52.6	7.8	3.1	89.1	95.8	52.3	.....	26.9	....
	N.E.																				
14	Maine	4,192	213.5	16,313	76.20	14,170	([5])	45.2	29.2	76.1	68.5	45.2	52.5	10.2	9.4	80.4	88.7	100.0	.....	.....	....
15	N.H.	87	209.7	11,146	52.82	12,329	0.9	27.8	58.1	58.6	58.6	24.1	51.7	17.2	23.0	59.8	94.3	100.0	([6])	.....	....
16	Vt.	111	246.7	10,461	42.70	14,092	2.3	48.6	44.2	50.5	40.5	18.0	36.0	9.0	22.5	68.5	82.0	100.0	([6])	.....	....
17	Mass.	816	70.7	16,271	254.92	17,351	9.0	56.6	24.0	56.7	52.3	30.5	54.4	23.4	11.0	65.6	93.6	56.7	84.1	.....	....
18	R.I.	102	128.9	27,407	171.71	16,678	5.7	68.2	4.7	29.4	29.4	9.8	34.3	9.8	.....	90.2	95.1	100.0	.....	.....	....
19	Conn.	800	76.7	34,529	432.49	37,185	6.0	69.4	22.0	41.9	36.6	13.6	53.1	14.5	8.8	76.8	94.5	29.6	94.1	.....	....
	M.A.																				
20	N.Y.	1,765	154.6	32,373	200.95	14,291	3.2	50.7	12.6	52.1	46.9	17.0	56.1	6.8	4.5	88.7	94.8	99.7	([6])	.....	....
21	N.J.	866	121.9	26,151	216.67	12,323	7.0	36.8	4.2	32.7	29.8	18.9	51.2	8.1	3.5	88.5	98.3	62.9	.....	.....	....
22	Pa.	2,076	112.2	15,466	134.50	7,554	13.8	27.4	19.1	62.9	55.3	41.6	66.8	12.4	14.5	73.2	91.0	68.2	43.8	.....	....
	E.N.C.																				
23	Ohio	2,827	109.1	9,906	89.49	3,965	33.8	16.9	19.6	76.5	69.2	55.3	77.8	13.3	45.8	40.9	79.4	45.6	86.8	([6])	....
24	Ind.	1,701	121.0	11,200	86.50	5,435	33.2	9.9	13.9	75.3	67.8	47.9	69.3	11.5	49.1	39.4	73.8	31.5	80.9	([6])	....
25	Ill.	111	159.7	24,799	154.26	6,137	30.0	1.2	2.4	85.6	81.1	63.1	85.6	13.5	13.5	73.0	90.1	27.9	([6])	([6])	....
26	Mich.	1,977	172.9	14,260	83.67	6,500	7.1	27.2	18.2	61.4	58.1	39.5	56.4	7.6	5.8	86.5	93.1	78.1	.....	25.5	....
27	Wis.	1,281	179.3	13,848	76.82	9,029	10.9	26.3	26.6	64.5	58.9	29.1	52.3	11.3	14.1	74.6	81.4	57.9	57.0	3.1	....
	W.N.C.																				
28	Minn.	928	346.8	31,583	87.14	18,041	2.9	17.8	4.8	55.1	47.7	28.4	44.1	8.8	4.8	86.3	87.1	78.7	([6])	([6])	....
29	Iowa	62	203.6	38,361	205.84	11,978	26.5	4.3	7.0	56.5	40.3	32.3	40.3	8.1	8.1	83.9	100.0	11.3	([6])	([6])	....
30	Mo.	536	109.8	8,433	85.68	3,664	37.7	5.0	14.8	84.0	73.7	61.6	85.8	19.6	38.2	42.2	71.8	41.0	([6])	.....	....
31	N.Dak.	690	529.7	40,634	75.49	26,596	1.4	23.9	4.3	57.4	53.3	23.6	39.0	2.9	0.7	96.4	82.5	91.2	.....	([6])	....
32	S.Dak.	98	496.8	24,383	49.80	17,213	9.7	16.6	10.9	63.3	56.1	40.8	72.4	5.1	5.1	89.8	92.9	64.3	.....	([6])	....
33	Nebr.	657	177.8	28,366	169.98	12,204	10.4	12.5	16.8	77.8	64.8	42.0	71.5	5.3	6.1	88.6	94.7	75.6	.....	([6])	....
34	Kans.	97	226.4	25,976	118.25	7,007	3.0	2.2	13.2	52.6	42.3	32.0	68.0	15.5	20.6	63.9	68.0	41.2	([6])	([6])	....
	S.A.																				
35	Del.	10	131.5	30,000	121.95	21,121	30.4	51.2	16.9	.....	....	50.0	.....	.....	50.0	50.0	50.0	100.0	.....	.....	....
36	Md.	4,990	109.7	13,657	121.72	4,192	31.2	32.2	15.9	60.1	53.0	65.5	77.3	13.4	28.5	58.1	64.1	43.1	96.1	.....	....
37	D.C.	.....	.....	.....	.....	.....	.....	.....	.....	.....	....	....	.....	.....	.....	.....	....	....	.....	.....	....
38	Va.	34,794	95.9	5,862	61.91	2,449	36.3	26.8	18.8	74.2	68.7	80.9	87.1	20.2	56.1	23.7	65.2	62.7	81.0	.....	18.9
39	W.Va.	1,242	113.2	4,800	43.47	1,242	31.2	10.2	44.7	87.4	80.6	66.9	87.8	9.3	83.8	6.9	54.1	60.1	97.1	.....	....
40	N.C.	135,227	60.5	6,509	109.17	2,839	40.8	24.5	10.1	49.2	44.2	79.1	83.8	20.6	57.7	21.7	76.6	44.4	94.7	.....	15.2
41	S.C.	27,565	51.5	5,270	104.95	2,571	42.7	15.7	6.0	39.9	32.9	76.5	84.4	24.6	64.4	11.0	69.0	30.1	97.6	.....	2.8
42	Ga.	38,040	118.3	5,232	45.10	2,886	46.7	29.3	0.3	62.4	52.2	80.4	87.4	17.4	51.2	31.5	72.4	18.3	57.1	.....	64.1
43	Fla.	5,759	208.3	8,121	41.71	6,567	47.8	27.0	0.5	67.7	51.9	82.5	85.6	11.4	48.6	40.0	66.9	20.7	64.9	0.1	33.6
	E.S.C.																				
44	Ky.	70,025	85.0	6,833	80.24	2,241	41.9	13.6	34.8	84.3	79.7	62.2	86.5	20.1	59.4	20.5	65.1	48.0	[2]95.2	.....	....
45	Tenn.	27,508	70.8	5,229	74.20	1,342	41.1	8.8	34.7	83.7	78.8	71.5	90.3	25.6	56.3	18.1	68.1	62.1	[2]88.0	.....	....
46	Ala.	11,766	109.5	4,820	44.50	2,587	39.6	37.8	0.2	76.8	71.3	84.1	88.2	15.5	61.2	23.3	65.0	36.7	([6])	.....	95.9
47	Miss.	506	109.8	3,999	34.35	1,479	39.1	0.9	11.1	86.2	77.3	78.1	88.1	7.9	68.2	23.9	76.3	43.5	.....	.....	12.8
	W.S.C.																				
48	Ark.	306	93.5	4,449	46.36	1,228	28.5	4.8	22.9	81.7	75.2	62.4	89.9	4.9	75.2	19.9	62.4	81.7	([6])	.....	....
49	La.	5,945	170.8	15,564	99.62	6,692	19.6	54.0	2.1	78.7	71.5	77.3	87.9	8.3	50.3	41.4	65.7	26.6	([6])	53.5	....
50	Okla.	3,276	198.9	5,998	30.23	2,459	23.8	26.3	5.1	89.9	84.3	72.2	88.2	5.0	38.2	56.8	56.2	32.7	([6])	.....	84.6
51	Tex.	7,658	201.1	9,302	46.17	3,730	14.6	46.9	2.5	88.7	81.3	64.7	87.8	7.9	21.2	70.9	80.3	18.0	.....	([6])	83.4
	Mt.																				
52	Mont.	860	286.8	20,154	81.17	9,617	4.0	33.3	18.9	80.6	75.3	52.0	75.9	11.6	2.0	86.4	93.8	38.1	.....	76.9	....
53	Idaho	4,468	130.7	24,030	188.74	9,907	0.4	32.9	28.9	85.3	81.1	36.3	63.3	5.9	7.2	86.9	96.6	87.4	.....	37.8	....
54	Wyo.	286	242.8	22,049	90.15	10,394	3.5	26.3	20.7	82.5	80.8	57.7	75.2	.....	7.0	93.0	94.8	31.8	.....	91.3	....
55	Colo.	1,944	273.4	31,538	113.09	13,935	5.1	20.6	18.7	76.8	72.8	40.5	72.9	6.4	2.9	90.7	93.0	48.6	.....	61.5	....
56	N.Mex.	457	293.7	13,248	46.65	4,535	2.0	4.1	1.4	75.9	71.6	49.7	81.4	12.0	7.7	80.3	79.0	5.5	.....	([6])	1.1
57	Ariz.	40	359.2	66,699	173.57	42,438	.....	8.3	14.4	42.5	15.0	2.5	57.5	25.0	.....	75.0	87.5	17.5	.....	([6])	....
58	Utah	786	98.7	21,541	220.31	7,481	2.1	34.7	29.5	82.3	73.4	50.6	59.5	3.2	25.4	71.4	98.0	54.2	.....	71.9	....
59	Nev.	20	41.5	22,333	421.38	8,910	.....	52.8	14.7	25.0	25.0	50.0	50.0	.....	25.0	75.0	75.0	100.0	.....	.....	....
	Pac.																				
60	Wash.	1,056	157.5	39,175	256.26	21,555	1.4	33.8	18.2	71.9	60.7	25.9	55.2	4.8	4.4	90.8	97.7	41.9	.....	33.6	....
61	Oreg.	1,636	176.0	35,393	206.94	15,188	0.8	24.1	19.7	68.0	60.6	33.3	58.0	5.6	3.1	91.3	96.5	65.4	.....	21.4	....
62	Calif.	1,471	317.3	91,214	285.43	49,610	0.7	41.3	8.6	30.9	23.2	15.2	44.7	12.4	2.2	85.5	93.6	45.3	.....	28.1	....

[1]Irish potatoes, tobacco, sugar beets and sugarcane for sugar, and peanuts for nuts. [2]Includes only farms reporting burley tobacco, for Kentucky and Tennessee. [3]Including tractor repairs. [4]Totals for States tabulated by type of farm. [5]0.05 percent or less. [6]Not tabulated by type of farm.

BY DIVISIONS AND STATES: CENSUS OF 1950

of farms. See text. Base data in Vol. I]

Percent of total value of farm products sold for field-crop farms represented by expenditures for—				Percent distribution of total value of farm products sold for field-crop farms, by source										Percent of totals for all farms represented by totals for field-crop farms							
				Crops					Livestock and livestock products						Value of farm products sold						
Machine hire	Hired labor	Gasoline and other petroleum fuel and oil	Farm machinery repairs[3]	All crops	Field crops	Vegetables	Fruits and nuts	Hort. specialties	All livestock and products	Dairy products	Poultry and products	Other livestock and products	Forest products	Number of farms	All products	All crops	Irish potatoes	Tobacco	Sugar beets or sugarcane for sugar	All livestock and products	
2.2	13.1	4.0	2.5	90.6	88.5	1.8	0.3	(5)	8.9	1.7	1.1	6.2	0.5	7.6	6.6	13.6	69.1	[4]81.5	57.2	1.1	1
1.3	22.7	4.4	3.7	92.4	89.2	2.9	0.2	(5)	7.3	3.0	1.2	3.1	0.3	1.0	2.1	6.4	73.1	[4]63.3	18.5	0.2	2
2.1	8.7	3.7	1.9	89.9	88.6	1.1	0.2	(5)	9.5	1.3	1.2	7.0	0.6	14.1	15.7	22.7	58.0	[4]83.4	94.7	4.1	3
3.4	23.0	4.7	4.1	91.6	87.1	3.7	0.6	0.1	8.3	2.1	0.4	5.8	(5)	2.8	5.2	9.0	65.9	.....	43.5	0.9	4
0.8	26.3	3.4	3.0	96.0	95.2	0.7	(5)	(5)	3.6	2.1	0.5	1.0	0.5	5.9	19.9	60.4	93.9	[4]97.4	.....	1.1	5
1.5	22.2	5.1	4.6	90.9	82.2	7.9	0.8	0.1	8.9	3.4	2.7	2.8	0.1	1.6	3.6	12.8	62.4	[4]16.7	.....	0.4	6
1.7	16.9	4.8	4.0	84.4	80.8	3.3	0.3	(5)	15.4	7.1	1.6	6.6	0.3	0.9	1.1	2.9	59.5	[4]31.5	18.5	0.3	7
1.7	20.4	5.7	3.7	93.8	91.5	2.2	(5)	(5)	6.2	0.8	0.6	4.9	(5)	0.3	0.8	2.6	64.2	(6)	(6)	0.1	8
1.9	8.1	3.8	1.6	93.4	91.8	1.4	0.2	(5)	5.8	0.3	0.9	4.6	0.7	25.8	33.0	50.2	68.4	[4]91.6	99.7	5.3	9
2.3	6.0	2.6	1.6	78.5	78.0	0.3	0.2	(5)	21.1	4.5	2.0	14.6	0.4	12.0	16.2	21.5	35.4	[4]64.3	.....	8.7	10
3.5	21.9	6.2	5.1	90.7	89.1	1.3	0.3	0.1	9.2	0.7	1.4	7.2	0.1	2.2	2.7	3.7	21.9	(6)	93.6	0.7	11
3.5	17.6	5.9	4.4	85.7	83.8	1.8	0.1	(5)	14.3	3.9	0.6	9.8	(5)	4.5	5.6	11.0	62.5	.....	40.8	1.4	12
3.3	27.1	3.7	3.8	96.2	89.7	5.2	1.2	0.2	3.8	0.8	0.2	2.7	0.1	1.6	4.9	8.0	69.1	.....	47.0	0.5	13
1.0	23.9	4.6	4.2	95.4	95.0	0.4	(5)	.....	3.8	2.0	0.3	1.4	0.8	13.8	46.6	83.5	97.5	.....	.....	4.0	14
0.4	26.6	3.7	3.4	87.5	78.0	8.9	0.1	0.5	12.1	9.7	0.1	2.2	0.4	0.7	2.1	14.1	55.6	(6)	.....	0.3	15
0.5	23.7	4.0	2.9	92.1	91.4	0.7	(5)	.....	5.8	3.3	0.7	1.8	2.1	0.6	1.8	27.6	68.2	(6)	.....	0.1	16
0.7	28.8	2.3	2.1	96.3	94.1	2.0	0.2	(5)	3.7	3.0	0.2	0.4	(5)	3.7	10.5	32.2	73.5	96.0	.....	0.6	17
0.7	26.3	6.2	4.6	94.6	89.9	4.7	(5)	.....	5.4	3.9	1.0	0.6	(5)	3.9	10.8	36.3	91.6	.....	.....	0.8	18
0.4	30.0	1.5	1.2	97.4	97.1	0.2	(5)	(5)	2.6	1.3	0.9	0.5	(5)	5.1	24.0	65.2	74.2	98.1	.....	1.0	19
1.4	25.6	5.3	4.6	93.7	81.2	11.5	0.8	0.1	6.2	3.8	1.0	1.5	0.1	1.4	3.9	15.1	70.0	(6)	.....	0.3	20
1.2	23.3	5.0	5.1	96.5	86.9	8.3	1.4	(5)	3.4	0.8	1.3	1.4	(5)	3.5	4.8	13.7	74.9	.....	.....	0.2	21
1.7	16.1	4.8	4.4	82.7	80.7	1.7	0.3	(5)	17.0	4.8	6.4	5.8	0.3	1.4	2.8	9.7	46.2	16.7	.....	0.6	22
1.6	11.3	3.4	2.9	80.7	77.5	2.6	0.6	.....	19.0	5.4	3.1	10.5	0.3	1.4	1.6	3.7	52.9	41.0	(6)	0.5	23
1.1	19.7	4.3	5.2	88.0	84.9	3.0	0.1	.....	11.8	4.4	1.9	5.5	0.2	1.0	1.2	3.5	76.7	33.1	(6)	0.2	24
1.2	10.8	6.0	3.4	84.8	78.6	5.9	0.2	.....	15.1	1.9	1.8	11.4	0.1	0.1	(5)	0.1	14.9	(6)	(6)	(5)	25
2.4	18.5	6.9	4.9	84.8	80.4	4.2	0.2	.....	14.7	7.9	1.2	5.6	0.5	1.3	2.7	5.9	52.2	.....	19.3	0.7	26
1.5	18.7	4.3	3.1	84.5	81.1	3.1	0.3	(5)	15.4	10.4	0.5	4.5	0.1	0.8	1.5	12.2	68.9	19.9	11.0	0.3	27
1.5	19.8	5.5	3.5	94.3	88.7	5.5	(5)	(5)	5.7	1.1	1.0	3.6	(5)	0.5	1.7	5.7	68.1	(6)	(6)	0.1	28
0.6	22.0	5.1	5.0	97.1	85.7	11.3	(5)	.....	2.9	0.9	0.5	1.5	.....	(5)	(5)	0.2	21.6	(6)	(6)	(5)	29
1.9	9.3	5.3	1.9	80.6	80.5	0.1	(5)	.....	19.4	0.9	1.2	17.3	(5)	0.2	0.3	0.8	43.7	(6)	.....	0.1	30
1.4	23.9	5.1	3.6	95.8	95.8	(5)	.....	(5)	4.2	0.6	0.2	3.3	.....	1.1	4.5	6.6	75.3	.....	(6)	0.6	31
2.7	25.7	7.6	4.7	88.4	88.4	.....	.....	.....	11.6	0.7	0.7	10.2	.....	0.1	0.4	1.2	65.9	.....	(6)	0.1	32
2.6	15.8	7.5	4.3	91.9	91.7	0.2	.....	.....	8.1	0.5	0.4	7.2	.....	0.6	1.0	2.8	41.2	.....	(6)	0.1	33
6.2	14.3	6.2	5.4	93.4	89.2	4.3	.....	.....	6.6	0.3	0.6	5.7	.....	0.1	0.1	0.2	14.7	(6)	(6)	(5)	34
0.5	1.8	0.5	7.1	100.0	99.4	0.6	.....	.....	.....	.....	.....	.....	.....	0.1	0.3	1.9	74.9	.....	.....	.....	35
1.3	13.4	3.7	2.3	90.3	88.0	2.3	(5)	.....	9.1	0.3	3.9	4.9	0.5	13.8	11.7	32.6	54.8	94.5	.....	1.6	36
....	.....	.....	.....	.....	.....	.....	.....	.....	.....	.....	.....	.....	.....	.....	.....	.....	.....	.....	.....	.....	37
1.6	7.0	3.0	1.8	89.5	87.3	1.9	0.4	(5)	9.6	1.0	1.5	7.1	0.9	23.1	26.8	57.0	63.7	85.4	.....	4.6	38
0.6	6.6	1.5	0.7	76.2	74.7	1.2	0.4	.....	23.0	4.9	4.7	13.5	0.7	1.5	1.8	9.1	23.6	58.2	.....	0.5	39
1.6	6.7	3.7	1.2	95.3	94.6	0.5	0.1	(5)	4.1	0.3	0.8	3.0	0.5	46.9	68.9	80.5	69.0	95.0	.....	17.1	40
1.6	6.7	3.8	1.0	96.8	95.5	1.2	0.1	(5)	2.7	(5)	0.4	2.3	0.5	19.8	32.6	40.7	61.0	90.7	.....	4.4	41
3.9	8.4	4.8	2.5	88.9	86.4	2.1	0.4	(5)	9.6	0.1	0.6	8.8	1.5	19.2	29.0	41.4	33.2	78.6	.....	8.7	42
1.1	23.9	3.9	3.5	92.5	85.9	6.1	0.4	0.1	7.1	0.1	0.3	6.7	0.5	10.1	11.2	14.2	82.4	87.1	99.7	3.0	43
1.7	6.4	2.3	1.4	76.7	76.5	0.1	0.1	(5)	23.1	5.3	2.0	15.8	0.2	32.1	36.7	57.8	24.9	67.7	.....	16.7	44
2.2	4.2	2.9	2.1	77.6	76.8	0.5	0.3	(5)	21.8	4.9	3.2	13.7	0.6	11.9	10.6	15.9	24.1	52.3	.....	4.9	45
5.9	6.2	3.7	2.1	88.7	87.3	0.9	0.4	(5)	10.6	0.2	0.5	9.9	0.7	5.6	11.0	15.0	44.0	(6)	.....	3.7	46
1.4	12.6	4.4	2.4	84.9	80.3	3.5	0.9	0.2	13.9	1.3	1.8	10.8	1.2	0.2	0.2	0.3	3.9	.....	.....	0.1	47
3.4	6.4	5.3	1.7	83.0	79.5	2.4	1.1	0.1	14.6	4.4	2.0	8.2	2.4	0.2	0.1	0.1	9.5	(6)	.....	0.1	48
1.7	32.9	6.3	6.2	96.4	95.5	0.8	0.1	(5)	3.5	0.3	0.5	2.7	0.1	4.8	16.2	20.8	32.5	(6)	93.6	2.3	49
4.1	11.7	6.5	3.4	81.8	80.7	0.7	0.5	.....	18.1	2.3	1.9	13.9	(5)	2.3	1.7	2.6	25.5	(6)	.....	0.7	50
5.9	9.7	6.0	4.0	85.3	82.7	2.1	0.4	0.2	14.6	0.6	2.4	11.6	(5)	2.3	1.6	2.1	23.3	.....	(6)	0.7	51
2.9	19.0	8.5	5.5	82.8	82.7	(5)	0.1	.....	17.2	4.5	0.8	12.0	.....	2.5	2.9	6.0	69.0	.....	52.5	0.9	52
3.2	15.9	5.4	4.2	85.4	84.0	1.2	0.1	0.1	14.6	5.2	0.5	8.9	(5)	11.1	15.8	24.8	62.7	.....	56.8	5.1	53
1.9	17.0	7.2	5.2	87.3	87.1	.....	0.1	.....	12.7	1.8	0.9	10.0	.....	2.3	2.4	8.9	44.7	.....	32.8	0.4	54
4.1	18.4	6.1	4.5	86.0	83.7	2.2	(5)	0.1	14.0	2.2	0.6	11.3	.....	4.3	6.4	13.3	67.1	.....	31.6	1.5	55
6.4	21.8	7.6	4.4	89.8	88.6	1.1	0.1	.....	10.2	1.3	1.5	7.4	.....	1.9	1.3	2.6	40.7	.....	(6)	0.2	56
4.0	19.9	3.7	2.3	95.2	83.4	11.9	.....	.....	4.8	0.1	0.4	4.2	.....	0.4	0.8	1.2	19.8	.....	(6)	0.1	57
3.6	22.8	5.0	3.5	85.9	81.2	4.6	0.1	.....	14.1	4.0	1.4	8.7	.....	3.2	4.3	12.7	61.8	.....	31.0	0.9	58
0.4	30.6	4.4	7.6	96.4	60.6	35.9	.....	.....	3.6	.....	.....	3.6	.....	0.6	0.5	4.1	33.5	.....	.....	(5)	59
2.5	31.4	4.1	3.6	94.1	90.5	2.5	1.0	.....	5.8	1.5	0.2	4.1	0.1	1.5	6.1	9.4	74.4	.....	72.1	0.9	60
2.5	24.9	4.8	3.8	92.4	86.7	4.7	0.9	0.2	7.4	2.1	0.5	4.8	0.2	2.7	8.3	15.1	69.0	.....	78.6	1.3	61
3.8	26.5	3.2	3.9	98.1	90.4	6.2	1.2	0.3	1.9	0.2	0.1	1.6	(5)	1.1	4.1	6.7	68.2	.....	39.2	0.2	62

Table 42.—VEGETABLE FARMS—SELECTED CHARACTERISTICS,

[Data are based on reports for only a sample

	Region, division, and State	Number of vegetable farms	Average for vegetable farms: Total land per farm (acres)	Value of land and buildings (dollars): Per farm	Value of land and buildings (dollars): Per acre	Farm products sold per farm (dollars)	Vegetables sold per farm (dollars)	Percent of vegetable farms reporting: Cattle and calves	Milk cows	Hogs and pigs	Chickens 4 mo. old and over	No tractor, horses, or mules	Horses and/or mules with no tractor	Tractor with or without horses and/or mules	Irrigated land	Operator not residing on farm operated	Operator working off farm 100 or more days	Operator 65 years and over
1	U.S.	46,415	116.6	21,349	187.16	10,838	9,065	43.4	37.1	30.7	56.4	13.7	25.1	61.2	28.4	9.4	11.5	12.0
2	The North	18,053	81.3	17,060	210.81	7,122	5,730	34.5	30.5	18.6	44.3	14.3	9.7	76.0	10.5	8.3	13.8	15.5
3	The South	18,740	138.6	10,397	77.90	6,068	5,025	59.0	49.8	50.1	72.2	13.7	48.1	38.2	13.8	9.4	8.6	10.5
4	The West	9,622	139.9	50,002	370.27	27,101	23,190	29.6	24.8	15.9	48.1	12.8	9.2	78.1	90.3	11.5	13.1	8.4
	Geo. Div.																	
5	N.E.	1,642	65.1	16,412	221.71	5,756	4,815	34.1	31.7	10.1	34.8	18.6	11.3	70.2	21.9	5.5	12.5	18.0
6	M.A.	7,546	84.3	18,336	222.70	8,667	6,978	35.6	31.4	19.3	44.6	13.0	8.1	78.9	11.2	9.5	12.6	16.1
7	E.N.C.	7,147	80.6	16,247	200.83	5,948	4,780	33.1	28.9	19.0	44.9	14.2	9.2	76.6	6.2	7.9	15.8	13.8
8	W.N.C.	1,718	86.9	15,339	189.45	6,522	5,070	36.0	31.9	21.8	49.9	16.0	17.8	66.2	14.9	6.9	11.6	17.3
9	S.A.	10,819	158.9	11,924	76.17	8,034	6,888	51.4	41.9	50.0	69.0	14.8	45.5	39.6	15.4	11.4	9.5	11.5
10	E.S.C.	2,614	71.6	5,307	76.88	1,914	1,325	68.3	59.0	59.8	81.4	19.0	57.8	23.2	1.6	2.2	4.9	10.0
11	W.S.C.	5,307	130.2	9,857	82.79	4,105	3,049	69.8	61.3	45.4	74.1	8.7	48.7	42.6	16.6	8.8	8.7	8.7
12	Mt.	2,146	169.0	26,733	157.22	20,753	17,948	40.8	34.2	27.4	60.5	14.7	12.9	72.5	98.1	10.1	12.5	10.9
13	Pac.	7,476	131.6	56,961	457.26	28,924	24,695	26.4	22.2	12.5	44.6	12.2	8.1	79.7	88.1	11.9	13.2	7.7
	N.E.																	
14	Maine	335	135.1	12,900	90.54	5,753	4,704	58.2	53.7	10.4	34.3	11.9	17.9	70.1	22.4	3.0	14.9	13.4
15	N.H.	70	98.9	10,590	101.03	3,598	3,156	35.7	35.7	14.3	28.6	.....	28.6	71.4	7.1	.....	7.1	42.9
16	Vt.	30	68.3	4,600	57.50	3,129	2,118	66.7	50.0	.....	50.0	33.3	16.7	50.0	16.7	.....	16.7	.....
17	Mass.	744	43.7	16,410	344.59	5,917	4,997	27.6	25.5	12.2	31.7	24.2	7.4	68.4	25.9	4.8	12.2	19.5
18	R.I.	95	25.7	20,689	777.77	3,385	2,686	26.3	26.3	10.5	52.6	21.1	.....	78.9	15.8	15.8	15.8	15.8
19	Conn.	368	48.1	21,613	405.72	6,671	5,634	24.5	23.1	5.4	36.7	14.9	12.2	72.8	18.2	8.2	10.9	16.6
	M.A.																	
20	N.Y.	3,614	78.5	19,152	245.75	8,272	6,583	31.9	28.9	12.9	38.4	17.0	7.3	75.6	10.6	14.6	15.1	15.4
21	N.J.	2,888	84.4	17,272	213.80	8,960	7,287	35.8	31.3	23.7	48.5	8.3	6.4	85.3	13.5	3.9	9.0	17.4
22	Pa.	1,044	104.0	18,515	183.47	9,225	7,488	47.9	40.6	29.0	55.0	12.0	15.4	72.6	6.6	7.9	14.0	14.9
	E.N.C.																	
23	Ohio	1,413	59.1	15,672	269.88	6,154	4,925	36.7	31.0	18.9	43.9	12.7	13.1	74.2	11.0	6.2	11.7	18.1
24	Ind.	654	71.7	11,544	153.00	4,665	3,679	43.9	39.8	27.8	52.9	22.2	12.2	65.6	7.2	6.4	14.7	16.1
25	Ill.	1,296	80.9	24,313	294.49	8,075	6,846	30.0	25.5	20.3	54.5	13.9	8.5	77.6	0.8	8.5	9.7	13.9
26	Mich.	2,600	66.2	11,220	168.87	4,859	3,891	32.8	29.3	16.8	41.0	11.2	7.5	81.3	7.2	6.6	17.7	12.1
27	Wis.	1,184	142.2	22,061	159.36	6,473	4,906	26.9	23.5	17.8	39.5	18.6	7.2	74.2	3.7	13.2	23.7	11.1
	W.N.C.																	
28	Minn.	611	133.9	17,268	105.37	9,834	7,866	31.9	28.8	15.1	32.9	17.2	7.4	75.5	11.6	13.4	14.7	16.4
29	Iowa	314	86.0	16,327	187.21	6,107	4,048	32.5	30.6	27.7	54.5	11.1	19.1	69.7	12.7	9.9	15.9	17.8
30	Mo.	468	47.8	12,813	298.81	4,380	3,631	46.2	40.8	27.8	66.5	16.0	29.9	54.1	22.4	.....	6.4	17.3
31	N.Dak.	5	20.0	2,000	100.00	650	500	.....	.....	.....	100.0	.....	100.0	.....	.....	.....	.....	.....
32	S.Dak.	40	81.0	9,968	110.45	4,623	3,350	50.0	50.0	25.0	62.5	12.5	12.5	75.0	50.0	.....	.....	25.0
33	Nebr.	75	65.5	16,717	216.16	3,649	2,919	13.3	6.7	6.7	53.3	13.3	20.0	66.7	13.3	.....	13.3	26.7
34	Kans.	205	48.0	14,188	254.07	3,742	2,823	36.6	29.3	24.4	51.2	22.0	17.1	61.0	4.9	2.4	9.8	14.6
	S.A.																	
35	Del.	324	169.2	12,997	76.50	6,445	4,914	47.5	42.6	65.4	60.8	15.7	26.2	58.0	.....	6.2	2.5	13.0
36	Md.	1,173	118.9	12,029	102.48	6,333	4,456	53.4	42.6	50.2	69.7	6.9	20.5	72.5	0.1	6.3	13.3	15.0
37	D.C.[3]	2	(*)	(*)	(*)	(*)	(*)	(*)	(*)	(*)	(*)	(*)	(*)	(*)	(*)	(*)	(*)	(*)
38	Va.	856	109.8	11,349	109.06	7,652	5,566	50.8	44.9	60.4	79.1	9.3	48.2	42.4	1.5	7.6	6.2	17.3
39	W.Va.	111	125.5	13,036	113.25	2,306	1,695	77.5	73.0	45.9	64.0	13.5	49.5	36.9	.....	.....	18.0	22.5
40	N.C.	1,348	68.9	5,951	92.87	2,117	1,592	67.4	62.8	62.3	77.0	22.0	60.5	17.4	0.9	7.2	7.1	13.4
41	S.C.	1,174	141.0	8,129	62.95	3,592	2,716	50.7	42.0	72.0	81.2	15.4	63.7	20.9	1.1	4.8	7.6	10.4
42	Ga.	1,708	96.8	4,525	49.33	1,804	1,260	60.7	52.6	61.1	79.1	13.5	63.3	23.2	0.9	3.9	6.7	10.9
43	Fla.	4,125	240.8	18,199	73.87	14,653	13,398	41.7	28.9	31.9	57.2	16.2	36.0	47.8	39.0	20.7	11.8	8.8
	E.S.C.																	
44	Ky.	215	55.5	10,094	186.28	3,297	2,274	69.8	69.8	46.5	72.1	11.6	37.2	51.2	16.3	2.3	4.7	25.6
45	Tenn.	578	80.1	9,644	129.37	3,128	2,152	71.1	64.9	54.8	81.3	13.0	50.2	36.9	0.5	2.8	6.1	8.0
46	Ala.	767	71.5	3,890	52.47	1,568	1,046	67.4	60.1	59.3	81.0	16.9	62.7	20.3	.....	2.6	6.0	10.4
47	Miss.	1,054	70.4	3,086	47.07	1,218	881	67.1	52.8	65.7	83.8	25.2	62.7	12.0	0.5	1.5	3.4	7.6
	W.S.C.																	
48	Ark.	718	92.2	4,920	53.51	1,779	1,210	82.5	74.1	51.9	83.8	4.9	68.2	26.9	1.4	2.8	7.2	7.0
49	La.	892	57.4	7,130	130.53	1,782	1,431	66.3	60.7	53.8	82.0	5.0	54.9	40.0	10.1	6.7	6.7	5.0
50	Okla.	528	163.5	10,936	68.80	3,817	2,915	71.6	62.9	50.8	70.6	11.4	37.9	50.8	3.0	8.7	9.5	8.5
51	Tex.	3,169	153.8	11,625	84.79	5,334	3,944	67.7	58.4	40.7	70.3	10.1	44.4	45.5	24.2	10.7	9.4	10.2
	Mt.																	
52	Mont.	70	67.7	14,993	221.41	2,747	2,144	50.0	42.9	.....	57.1	14.3	21.4	64.3	71.4	.....	35.7	28.6
53	Idaho	166	66.7	20,027	296.44	9,427	6,466	57.2	54.2	27.1	63.3	15.1	12.0	72.9	97.0	9.0	18.1	6.0
54	Wyo.	5	80.0	16,000	200.00	2,172	1,590	100.0	100.0	100.0	100.0	.....	.....	100.0	100.0	.....	.....	.....
55	Colo.	1,039	75.6	16,564	212.44	7,692	6,192	30.0	25.7	22.8	61.9	14.4	8.2	77.4	100.0	5.4	11.5	8.8
56	N.Mex.	162	203.5	12,514	148.65	14,048	12,488	47.5	34.6	43.2	53.1	21.6	34.0	44.4	96.9	11.1	6.2	16.0
57	Ariz.	243	837.5	97,157	110.72	122,788	110,144	45.7	35.0	21.4	57.2	16.5	4.5	79.0	100.0	23.9	7.4	9.1
58	Utah	456	50.2	19,842	410.46	5,728	4,461	51.5	42.8	38.4	60.3	12.1	18.6	69.3	97.8	15.4	13.2	14.3
59	Nev.	5	1,700.0	30,000	17.65	10,100	6,000	100.0	100.0	100.0	100.0	.....	100.0	.....	100.0	.....	100.0	.....
	Pac.																	
60	Wash.	1,400	69.0	19,767	302.74	8,427	7,151	38.7	32.6	17.3	49.2	11.1	12.9	76.1	70.3	3.3	17.3	11.8
61	Oreg.	1,297	125.2	29,419	256.87	12,380	9,934	55.4	48.6	21.0	52.4	11.6	2.4	86.0	77.6	6.4	12.8	8.2
62	Calif.	4,779	151.6	76,267	523.92	39,418	33,840	15.0	12.0	8.9	41.1	12.7	8.3	79.0	96.1	15.9	12.2	6.4

*Not available. [1]Including tractor repairs. [2]0.05 percent or less. [3]Data for District of Columbia not included in totals.

BY DIVISIONS AND STATES: CENSUS OF 1950

of farms. See text. Base data in Volume I]

Percent of total value of farm products sold for vegetable farms represented by expenditures for—			Percent of vegetable farms that are—			Percent distribution of total value of farm products sold for vegetable farms, by source										Percent of totals for all farms represented by totals for vegetable farms					
						Crops					Livestock and livestock products						Value of farm products sold				
Hired labor	Gasoline and other petroleum fuel and oil	Farm machinery repairs[1]	Classes I and II	Classes III and IV	Classes V and VI	All crops	Field crops	Vegetables	Fruits and nuts	Hort. specialties	All livestock and products	Dairy products	Poultry and products	Other livestock and products	Forest products	Number of farms	All products	All crops	Vegetables	All livestock and products	
27.2	3.8	3.0	17.1	34.5	48.5	96.1	9.5	83.6	2.1	0.9	3.8	0.7	0.7	2.3	0.1	0.9	2.3	4.9	67.8	0.2	1
25.8	4.9	3.6	16.4	44.0	39.6	93.8	9.4	80.5	2.4	1.6	6.0	1.7	1.5	2.8	0.2	0.8	1.1	3.3	56.5	0.1	2
25.0	4.8	3.2	8.4	21.9	69.7	94.5	8.8	82.8	2.0	0.8	5.2	0.5	0.9	3.8	0.3	0.7	1.8	2.7	57.4	0.3	3
28.8	2.9	2.6	35.3	41.0	23.7	98.0	9.9	85.6	2.0	0.5	2.0	0.3	0.2	1.5	(2)	2.1	6.4	11.8	81.6	0.3	4
28.5	5.7	3.4	17.8	40.2	42.0	95.4	4.5	83.7	3.8	3.4	4.2	1.1	1.2	1.5	0.4	1.6	1.7	5.3	60.5	0.1	5
28.7	4.8	3.8	21.2	44.3	34.5	94.2	9.7	80.5	2.9	1.0	5.7	1.9	1.8	1.9	0.1	2.5	4.6	16.9	66.1	0.4	6
21.6	4.9	3.3	12.2	44.6	43.2	93.0	8.9	80.4	1.7	2.1	6.8	1.7	1.2	3.9	0.2	0.8	1.0	3.0	47.5	0.1	7
22.6	5.3	3.6	11.5	43.7	44.8	93.3	12.9	77.7	1.2	1.5	6.7	1.2	0.9	4.6	(2)	0.2	0.2	0.6	47.5	(2)	8
25.4	4.3	3.1	11.1	25.1	63.9	95.4	6.4	85.7	2.2	1.0	4.3	0.4	0.9	2.9	0.4	1.1	4.0	6.3	67.0	0.5	9
15.7	5.5	2.9	2.4	14.2	83.4	86.9	15.3	69.2	1.0	1.3	12.3	2.9	1.7	7.7	0.8	0.3	0.4	0.5	31.3	0.1	10
25.6	6.4	3.8	6.0	19.3	74.8	92.6	16.7	74.3	1.5	0.1	7.3	0.4	0.7	6.2	0.1	0.7	0.8	1.1	38.9	0.2	11
24.7	3.4	2.3	23.1	44.8	32.2	96.8	9.7	86.5	0.4	0.3	3.2	0.4	0.3	2.6	(2)	1.1	2.7	6.0	73.4	0.2	12
29.7	2.8	2.7	38.8	39.9	21.3	98.2	9.9	85.4	2.3	0.6	1.8	0.3	0.2	1.2	(2)	2.8	8.9	14.6	83.5	0.4	13
31.4	5.4	2.6	16.4	38.8	44.8	93.5	3.9	81.8	7.1	0.7	5.1	2.0	0.5	2.5	1.5	1.1	1.5	2.7	46.9	0.2	14
37.2	8.6	6.5	14.3	21.4	64.3	96.2	1.6	87.7	2.2	4.6	3.4	0.1	0.4	2.9	0.4	0.5	0.5	3.6	28.7	(2)	15
6.7	3.0	2.8	.....	50.0	50.0	79.6	6.0	67.7	5.0	0.9	19.1	7.8	7.3	4.0	1.3	0.2	0.1	1.4	24.2	(2)	16
30.5	5.4	3.7	20.0	39.0	41.0	96.0	4.8	84.5	2.4	4.3	3.8	0.7	0.9	2.1	0.2	3.4	3.3	10.0	68.8	0.2	17
24.0	9.4	3.9	5.3	52.6	42.1	84.7	3.4	79.4	1.1	0.8	15.3	7.2	6.3	1.8	.....	3.6	2.0	6.1	46.4	0.4	18
23.2	5.7	3.3	19.8	43.5	36.7	97.7	4.8	84.5	4.1	4.3	2.3	.....	1.6	0.8	(2)	2.4	2.0	5.4	76.0	0.1	19
27.3	4.6	3.5	18.8	48.1	33.1	94.2	10.0	79.6	3.6	1.0	5.7	2.4	1.5	1.7	0.1	3.0	4.6	17.9	64.5	0.4	20
28.7	4.8	4.2	26.9	40.9	32.2	95.2	10.0	81.3	2.8	1.1	4.8	1.3	2.2	1.3	0.1	11.7	11.6	32.7	78.2	0.8	21
33.1	5.4	3.9	13.8	40.2	46.0	91.7	8.4	81.2	1.3	0.8	8.0	2.0	1.9	4.1	0.4	0.7	1.7	6.6	49.3	0.2	22
21.6	4.7	3.0	12.2	43.9	43.9	94.3	9.0	80.0	2.4	2.8	5.7	1.5	1.4	2.8	(2)	0.7	1.2	3.4	53.9	0.1	23
18.7	4.7	2.3	12.1	32.1	55.8	91.2	7.9	78.9	0.2	4.1	8.6	1.6	1.6	5.4	0.2	0.4	0.4	1.2	29.7	0.1	24
20.8	4.6	3.7	19.4	48.6	32.0	94.2	7.8	84.8	0.3	1.4	5.8	0.4	0.9	4.5	(2)	0.7	0.8	1.7	59.7	0.1	25
22.4	5.1	3.3	8.3	48.1	43.7	94.4	9.2	80.1	3.3	1.8	5.4	1.8	1.4	2.2	0.2	1.7	2.7	6.5	57.8	0.2	26
22.3	5.5	3.7	13.0	40.1	46.9	88.5	10.2	75.8	0.6	1.9	10.9	3.4	0.8	6.7	0.6	0.7	1.0	8.5	31.2	0.1	27
26.4	5.0	4.1	18.2	40.9	40.9	93.7	12.4	80.0	0.5	0.8	6.3	0.7	0.8	4.9	(2)	0.3	0.6	2.0	45.6	0.1	28
21.6	5.5	2.7	13.7	33.8	52.5	92.7	22.9	66.3	1.1	2.4	7.3	1.0	1.3	5.0	(2)	0.2	0.1	0.6	43.6	(2)	29
16.4	5.4	2.6	4.9	48.1	47.0	95.4	6.4	82.9	2.9	3.2	4.6	1.0	0.6	3.0	(2)	0.2	0.3	1.0	56.9	(2)	30
.....	.....	.....	.....	.....	100.0	100.0	23.1	76.9	.....	.....	.....	.....	.....	.....	.....	(2)	(2)	(2)	7.2	.....	31
14.4	6.6	3.5	25.0	37.5	37.5	79.8	7.1	72.5	(2)	0.3	20.2	0.8	1.0	18.3	.....	0.1	(2)	0.1	64.7	(2)	32
26.1	7.5	5.2	6.7	40.0	53.3	95.4	15.1	80.0	0.3	.....	4.4	0.2	2.3	1.9	0.2	0.1	(2)	0.1	42.0	(2)	33
13.4	5.2	3.6	2.4	61.0	36.6	88.4	9.8	75.4	2.6	0.6	11.6	6.5	1.0	4.1	(2)	0.2	0.1	0.2	51.4	(2)	34
20.3	5.8	6.3	19.8	21.6	58.6	83.2	6.5	76.2	0.5	.....	15.5	6.5	6.3	2.7	1.3	4.3	2.7	15.2	43.1	0.5	35
27.9	5.8	3.9	15.2	35.4	49.4	88.9	12.9	70.4	2.9	2.8	10.7	1.5	4.6	4.5	0.5	3.2	4.2	11.4	50.3	0.7	36
(*)	(*)	(*)	(*)	(*)	(*)	(*)	(*)	(*)	(*)	(*)	(*)	(*)	(*)	(*)	(*)	(*)	(*)	(*)	(*)	(*)	37
28.8	4.3	2.8	11.1	27.5	61.4	95.8	16.3	72.7	4.4	2.3	3.1	0.9	0.7	1.4	1.1	0.6	2.1	4.7	52.0	0.1	38
7.6	5.7	2.3	5.4	22.5	72.1	82.9	2.4	73.5	6.4	0.6	15.7	1.2	5.3	9.2	1.4	0.1	0.3	1.6	26.8	0.1	39
22.6	5.6	2.6	2.7	13.0	84.3	92.2	14.8	75.2	0.3	1.8	6.9	1.1	1.1	4.8	0.9	0.5	0.5	0.6	29.4	0.2	40
25.9	5.2	3.3	4.4	11.9	83.6	95.0	19.2	75.6	0.1	0.1	4.3	0.1	0.4	3.8	0.7	0.8	1.9	2.4	43.9	0.4	41
15.1	6.3	3.2	1.7	15.6	82.7	90.6	20.4	69.9	0.4	(2)	7.9	0.3	1.0	6.6	1.5	0.9	0.8	1.2	20.6	0.2	42
25.6	3.8	2.9	17.9	33.6	48.6	97.0	2.6	91.4	2.3	0.7	2.8	(2)	0.3	2.6	0.2	7.3	17.9	23.8	88.8	2.0	43
18.0	4.9	2.9	4.7	44.2	51.2	84.6	12.4	69.0	2.2	1.1	15.1	6.0	2.1	7.1	0.3	0.1	0.2	0.3	32.1	(2)	44
17.3	6.0	3.0	6.4	18.2	75.4	84.4	12.9	68.8	0.4	2.2	15.2	5.0	1.8	8.4	0.4	0.2	0.5	0.8	35.4	0.2	45
19.9	6.2	4.1	2.0	8.0	90.1	89.8	19.9	66.7	1.7	1.6	9.1	0.8	1.7	6.7	1.0	0.4	0.4	0.6	24.5	0.1	46
8.2	4.4	1.7	.....	10.5	89.5	89.0	16.1	72.4	0.5	.....	9.6	0.2	1.5	7.9	1.4	0.4	0.4	0.5	33.8	0.2	47
10.2	5.4	1.9	3.6	9.2	87.2	86.6	14.8	68.0	3.8	(2)	12.7	1.6	1.4	9.7	0.7	0.4	0.3	0.4	26.1	0.2	48
21.3	8.5	3.0	2.9	15.1	82.0	94.7	9.6	80.3	4.4	0.4	4.9	0.1	1.2	3.6	0.4	0.7	0.6	0.8	37.1	0.1	49
19.7	8.7	5.4	7.2	25.6	67.2	86.7	7.8	76.4	2.4	0.1	13.3	1.3	1.0	11.0	(2)	0.4	0.4	0.7	50.4	0.1	50
27.9	6.0	3.8	7.1	21.7	71.2	93.6	18.6	73.9	0.9	0.1	6.4	0.2	0.6	5.6	0.1	1.0	1.0	1.4	39.3	0.2	51
6.8	3.7	1.5	.....	42.9	57.1	90.2	9.8	78.0	0.4	2.0	9.8	1.4	2.3	6.1	.....	0.2	0.1	0.2	41.5	(2)	52
24.3	5.0	3.7	24.7	48.2	27.1	93.3	20.2	68.6	2.6	1.9	6.7	4.0	0.3	2.4	.....	0.4	0.6	1.0	33.7	0.1	53
14.1	22.1	17.9	.....	.....	100.0	78.4	5.2	73.2	.....	.....	21.6	5.8	8.4	7.4	.....	(2)	(2)	(2)	7.5	(2)	54
21.5	6.3	4.3	23.0	50.5	23.0	97.1	16.0	80.5	0.5	0.1	2.9	0.7	0.4	1.8	.....	2.3	1.9	4.4	57.4	0.1	55
18.2	3.9	2.5	10.5	21.6	67.9	98.1	7.9	88.9	1.3	.....	1.9	(2)	0.3	1.6	.....	0.7	1.4	3.1	73.8	0.1	56
26.7	2.3	1.7	46.1	33.3	20.6	97.2	7.2	89.7	0.1	0.2	2.8	(2)	(2)	2.8	(2)	2.3	14.6	21.5	90.3	1.2	57
18.5	5.4	3.1	17.8	46.1	36.2	92.8	13.4	77.9	1.4	0.1	7.2	1.4	2.4	3.4	.....	1.9	1.9	6.1	40.9	0.2	58
23.3	8.2	6.6	100.0	.....	.....	77.2	17.8	59.4	.....	.....	22.8	.....	15.8	6.9	.....	0.2	0.2	0.9	13.0	(2)	59
28.7	4.2	3.0	18.2	45.7	36.1	95.5	7.3	84.9	3.1	0.2	4.5	1.7	0.6	2.2	(2)	2.0	3.2	5.0	65.5	0.4	60
33.8	4.2	3.8	36.8	45.5	17.7	95.9	10.1	80.2	5.0	0.5	4.0	1.1	0.7	2.2	0.1	2.2	5.4	10.1	72.3	0.5	61
29.4	2.6	2.6	45.4	36.7	17.9	98.6	10.1	85.8	2.0	0.6	1.4	0.2	0.2	1.1	(2)	3.5	10.7	17.3	86.1	0.4	62

Table 43.—FRUIT-AND-NUT FARMS—SELECTED CHARACTERISTICS,

[Data are based on reports for only a sample

	Region, division, and State	Number of fruit-and-nut farms	Average for fruit-and-nut farms: Total land per farm (acres)	Value of land and buildings (dollars): Per farm	Value of land and buildings (dollars): Per acre	Farm products sold per farm (dol.)	Fruits and nuts sold per farm (dol.)	Land in fruit orchards, groves, vineyards, and planted nut trees on fruit-and-nut farms: Acres	Percent of fruit-and-nut farms reporting	Acres per farm reporting	Percent of acreage on all farms	Percent of fruit-and-nut farms reporting: Cattle and calves	Milk cows	Hogs and pigs	Chickens 4 mo. old and over	No tractor, horses, or mules	Horses and/or mules with no tractor	Tractor with or without horses and/or mules	Operator not residing on farm operated
1	U.S.	82,178	96.2	32,918	359.88	8,989	8,281	2,677,057	90.7	35.9	57.0	30.8	26.2	14.4	45.3	27.8	10.7	61.5	12.2
2	The North	16,784	107.2	17,954	169.64	7,017	6,053	476,046	86.3	32.9	45.3	40.8	36.0	18.3	45.8	14.3	10.0	75.7	7.6
3	The South	18,979	163.5	29,910	196.19	9,812	9,065	818,276	82.1	52.5	44.7	46.5	39.4	28.4	57.4	32.5	26.9	40.7	15.0
4	The West	46,415	64.8	39,498	632.50	9,366	8,766	1,382,735	95.8	31.1	76.0	20.8	17.2	7.2	40.1	30.7	4.4	64.9	12.8
	Geo. Div.																		
5	N.E.	1,964	169.6	18,449	106.16	7,205	6,576	36,366	62.3	29.7	46.6	27.8	25.5	7.6	28.4	39.5	6.9	53.6	11.7
6	M.A.	5,610	104.1	21,099	206.50	8,495	7,329	204,238	92.0	39.6	49.2	37.8	33.8	15.4	42.1	9.7	8.6	81.8	7.5
7	E.N.C.	7,995	97.4	16,729	175.05	6,485	5,548	221,792	90.5	30.7	48.3	44.2	38.6	22.0	50.9	10.7	8.2	81.1	6.9
8	W.N.C.	1,215	85.2	10,549	122.13	3,393	2,643	13,650	71.9	15.6	13.9	53.5	46.5	24.8	57.3	18.9	33.3	47.7	6.7
9	S.A.	10,733	203.0	42,596	227.44	14,239	13,479	599,562	95.1	58.7	56.3	35.0	27.5	23.6	46.3	42.9	13.3	43.8	21.3
10	E.S.C.	1,827	166.6	11,163	64.54	3,922	3,143	74,111	71.1	57.1	25.5	69.6	63.2	48.6	78.3	20.9	44.1	35.0	6.0
11	W.S.C.	6,419	96.6	15,769	167.80	4,086	3,370	144,603	63.4	35.5	30.5	59.0	52.4	30.7	69.9	18.3	44.7	37.0	6.9
12	Mt.	2,696	74.0	22,706	328.98	4,872	4,263	49,990	96.8	19.1	45.8	39.2	35.3	17.6	51.0	24.0	12.6	63.5	8.8
13	Pac.	43,719	64.2	40,549	653.62	9,643	9,044	1,332,745	95.8	31.8	77.9	19.7	16.1	6.6	39.5	31.1	3.9	65.0	13.0
	N.E.																		
14	Maine	587	274.0	9,985	35.39	4,983	4,428	5,985	37.6	27.1	39.9	34.2	30.7	9.0	26.9	53.3	11.2	35.4	10.6
15	N.H.	219	213.4	16,863	85.19	9,026	6,542	7,101	95.0	34.1	59.2	34.7	30.1	13.7	32.4	18.3	11.4	70.3	9.1
16	Vt.	74	294.9	22,535	64.74	19,617	19,231	4,256	93.2	61.7	49.0	14.9	8.1	.....	14.9	33.8	.....	66.2	28.4
17	Mass.	762	93.3	20,685	230.30	6,992	6,665	10,011	54.9	23.9	41.1	19.8	18.5	7.3	25.7	44.2	5.2	50.5	14.6
18	R.I.	35	146.6	31,400	186.46	7,301	6,078	1,645	100.0	47.0	54.4	28.6	28.6	.....	28.6	57.1	.....	42.9	14.3
19	Conn.	287	96.0	30,189	350.14	8,480	7,560	7,368	94.8	27.1	49.4	33.8	33.8	3.5	38.7	13.9	1.7	84.3	3.5
	M.A.																		
20	N.Y.	3,445	95.0	18,791	201.97	6,902	5,886	117,059	96.8	35.1	51.8	44.4	40.3	15.0	43.2	8.9	9.4	81.7	5.5
21	N.J.	871	122.9	23,861	203.44	12,168	10,821	21,097	64.5	37.5	56.8	10.6	9.3	5.9	39.6	10.0	11.5	78.5	9.9
22	Pa.	1,294	115.7	25,398	218.27	10,263	8,818	66,082	97.7	52.3	43.6	38.6	33.0	22.9	41.0	11.7	4.3	84.1	11.2
	E.N.C.																		
23	Ohio	1,377	92.0	16,880	187.33	5,176	4,265	35,334	94.2	27.2	34.8	45.0	39.6	20.3	52.0	9.8	11.3	78.9	6.5
24	Ind.	516	89.0	15,443	168.75	7,270	6,474	16,067	78.7	39.6	38.3	36.0	33.1	28.5	47.9	15.5	15.5	69.0	6.2
25	Ill.	754	126.7	16,097	131.81	8,979	7,576	29,222	89.4	43.4	46.3	56.1	45.2	39.8	57.6	10.6	11.3	78.1	12.7
26	Mich.	4,736	87.0	16,503	190.06	6,235	5,327	127,905	92.8	29.1	58.5	45.2	39.9	20.1	52.5	9.1	6.5	84.4	5.9
27	Wis.	612	160.7	20,216	135.36	7,623	6,858	13,264	75.3	28.8	39.1	27.3	22.4	13.1	30.4	20.8	4.1	75.2	8.0
	W.N.C.																		
28	Minn.	220	54.3	12,494	222.66	3,091	2,521	1,525	59.1	11.7	16.1	36.4	31.8	6.8	50.0	15.9	11.4	72.7	2.3
29	Iowa	130	23.4	9,318	361.84	2,100	1,348	812	88.5	7.1	4.1	30.8	30.8	15.4	50.0	42.3	19.2	38.5	3.8
30	Mo.	645	113.7	9,860	88.07	3,156	2,367	6,572	67.3	15.1	15.4	70.5	58.9	34.3	63.7	14.0	45.0	41.1	8.7
31	N.Dak.	5	15.0	8,500	566.67	1,833	1,270	(3)	100.0	(3)	(2)	.....	.....	.....	100.0	.....	.....	100.0	.....
32	S.Dak.	5	6.0	3,500	583.33	555	480	4	100.0	0.8	0.1	.....	.....	.....	.....	.....	.....	100.0	.....
33	Nebr.	70	47.6	13,200	272.93	6,406	5,612	1,522	92.9	23.4	20.8	21.4	21.4	21.4	42.9	35.7	28.6	35.7	7.1
34	Kans.	140	84.2	11,013	128.50	4,815	3,952	3,215	85.7	26.8	22.3	42.9	42.9	21.4	53.6	17.9	32.1	50.0	7.1
	S.A.																		
35	Del.	19	265.0	10,872	76.79	22,371	19,640	1,478	100.0	77.8	29.3	57.9	52.6	36.8	52.6	26.3	.....	73.7	.....
36	Md.	232	199.4	20,029	105.91	12,493	10,674	15,992	69.8	98.7	57.8	44.4	37.5	44.4	62.1	10.8	21.6	67.7	13.4
37	D.C.	.....	.....	.....	.....	.....	.....	.....	.....	.....	.....	.....	.....	.....	.....	.....	.....	.....	.....
38	Va.	974	244.2	31,011	135.59	11,282	9,594	60,573	91.8	67.8	47.6	76.8	67.2	57.2	71.3	13.9	32.0	54.1	9.0
39	W.Va.	401	263.9	35,711	147.91	13,446	11,851	34,804	100.0	86.8	43.6	68.8	63.1	50.6	66.8	11.2	23.9	64.8	8.0
40	N.C.	732	156.9	13,174	91.30	4,560	3,867	16,366	75.1	29.8	27.9	67.6	62.6	63.4	82.7	16.4	34.3	49.3	7.4
41	S.C.	661	167.9	21,277	114.18	6,035	5,060	24,601	98.5	37.8	39.0	68.8	60.7	62.9	84.3	10.7	17.4	71.9	4.2
42	Ga.	476	414.5	19,762	53.31	9,165	6,921	45,371	98.7	96.5	20.4	71.4	59.0	54.0	76.3	13.9	10.1	76.1	10.9
43	Fla.	7,238	188.0	52,594	310.13	16,777	16,339	400,377	97.5	56.7	83.4	18.4	11.2	7.2	32.1	57.2	7.7	35.1	27.6
	E.S.C.																		
44	Ky.	467	84.6	7,420	88.94	3,052	2,218	4,353	56.1	16.6	10.3	75.2	66.4	50.7	82.9	15.0	50.3	34.7	5.4
45	Tenn.	565	83.2	7,414	87.01	2,904	2,201	3,434	61.4	9.9	8.4	67.1	63.4	52.7	79.3	24.1	48.7	27.3	4.8
46	Ala.	474	181.1	9,088	52.88	2,820	2,108	7,534	82.1	19.4	9.1	68.6	63.1	49.6	76.6	13.1	44.9	42.0	4.9
47	Miss.	321	411.5	25,947	57.47	8,606	7,675	58,790	93.8	195.3	47.2	67.6	58.3	36.8	72.3	35.5	25.9	38.6	10.6
	W.S.C.																		
48	Ark.	1,978	114.0	7,139	64.43	2,998	2,391	28,748	52.8	27.5	41.8	80.2	74.1	42.8	81.7	8.8	51.8	39.3	3.4
49	La.	2,159	53.6	6,767	129.56	2,215	1,939	26,112	47.7	25.4	48.7	52.9	44.9	29.2	78.2	13.0	65.1	22.0	2.7
50	Okla.	410	132.9	9,908	75.07	2,498	1,748	7,349	78.0	23.0	12.3	79.3	69.5	45.1	79.3	15.9	46.3	37.8	6.1
51	Tex.	1,872	119.7	38,490	331.20	7,743	6,413	82,394	89.6	49.1	28.3	39.3	34.4	16.6	45.8	34.8	13.4	51.8	15.7
	Mt.																		
52	Mont.	185	24.8	12,397	482.79	2,227	2,053	824	89.2	5.0	18.7	24.3	24.3	.....	35.1	37.8	5.4	56.8	16.2
53	Idaho	337	78.7	17,324	220.65	7,644	6,642	8,069	92.6	25.9	49.5	49.3	47.5	10.7	62.3	15.1	5.9	78.9	5.9
54	Wyo.	5	93.0	8,000	86.02	2,250	2,200	35	100.0	7.0	6.6	.....	.....	.....	.....	100.0	.....	.....	.....
55	Colo.	971	47.8	15,852	345.15	4,033	3,452	14,176	97.9	14.9	56.4	41.3	37.2	22.1	57.8	24.2	13.4	62.4	7.7
56	N.Mex.	273	207.8	21,684	141.32	2,884	2,168	4,202	98.2	15.7	23.7	45.1	35.5	37.7	70.3	11.0	20.5	68.5	5.9
57	Ariz.	349	49.0	52,084	1,121.70	7,253	6,856	11,459	100.0	32.8	50.0	9.2	8.6	1.4	20.6	53.0	3.7	43.3	8.3
58	Utah	576	82.9	25,709	302.17	5,038	4,388	11,225	97.4	20.0	51.6	50.3	45.1	20.0	47.7	12.2	19.1	68.8	11.5
59	Nev.	.....	.....	.....	.....	.....	.....	.....	.....	.....	.....	.....	.....	.....	.....	.....	.....	.....	.....
	Pac.																		
60	Wash.	6,048	52.5	23,601	442.64	9,780	9,382	98,910	90.1	18.1	78.9	29.4	25.5	7.5	42.9	20.5	5.6	73.8	6.3
61	Oreg.	4,049	64.1	20,739	323.26	6,456	5,906	66,731	87.1	18.9	52.3	46.0	41.2	15.7	52.7	17.0	6.4	76.5	6.7
62	Calif.	33,622	66.3	46,266	729.61	10,011	9,361	1,167,104	97.8	35.5	80.1	14.8	11.4	5.4	37.2	34.7	3.3	62.0	15.0

[1] Including tractor repairs. [2] 0.05 percent or less. [3] Reported in small fractions.

BY DIVISIONS AND STATES: CENSUS OF 1950

of farms. See text. Base data in Volume I]

Percent of fruit-and-nut farms reporting—Con.		Percent of total value of farm products sold for fruit-and-nut farms represented by expenditures for—				Percent distribution of total value of farm products sold for fruit-and-nut farms, by source										Percent of totals for all farms represented by totals for fruit-and-nut farms					
						Crops					Livestock and livestock products						Value of farm products sold				
Operator working off farm 100 or more days	Operator 65 years and over	Machine hire	Hired labor	Gasoline and other petroleum fuel and oil	Farm machinery repairs[1]	All crops	Field crops	Vegetables	Fruits and nuts	Hort. specialties	All livestock and products	Dairy products	Poultry and products	Other livestock and products	Forest products	Number of farms	All products	All crops	Fruits and nuts	All livestock and products	
21.5	19.5	2.0	30.8	3.9	2.6	96.5	2.7	1.5	92.1	0.2	3.3	0.6	0.8	1.9	0.2	1.5	3.3	7.3	85.8	0.2	1
16.7	23.1	1.2	36.5	4.4	3.3	92.5	2.8	3.3	86.3	0.3	7.0	1.8	2.0	3.3	0.4	0.7	1.0	3.0	74.9	0.1	2
19.0	19.8	2.0	21.2	3.4	2.2	96.2	2.3	1.2	92.4	0.4	3.4	0.3	0.5	2.6	0.3	0.7	2.9	4.5	83.7	0.3	3
24.3	18.0	2.2	33.4	4.0	2.6	97.7	2.9	1.1	93.6	0.1	2.2	0.4	0.6	1.2	0.1	10.1	10.7	19.6	90.1	0.5	4
21.2	26.9	1.1	41.2	3.3	2.2	95.3	1.2	2.4	91.3	0.3	3.6	0.9	2.1	0.6	1.1	1.9	2.6	7.9	76.3	0.1	5
15.0	23.8	1.1	37.6	4.6	3.4	93.3	2.8	4.0	86.3	0.3	6.6	1.5	2.6	2.4	0.1	1.9	3.3	12.2	75.2	0.3	6
16.9	21.3	1.4	35.0	4.5	3.4	91.5	2.9	2.8	85.6	0.2	7.9	2.1	1.4	4.4	0.5	0.9	1.3	3.6	77.2	0.2	7
16.6	24.9	1.3	27.8	3.6	2.7	86.7	5.9	2.4	77.9	0.5	13.1	3.9	1.9	7.2	0.2	0.1	0.1	0.2	48.0	(2)	8
24.2	23.7	2.0	20.7	3.1	2.0	97.0	1.2	0.9	94.7	0.3	2.7	0.3	0.4	2.1	0.3	1.1	7.1	11.2	90.2	0.5	9
10.5	20.4	2.0	19.4	3.6	2.4	88.6	6.9	1.0	80.1	0.5	10.6	1.6	0.9	8.1	0.8	0.2	0.5	0.8	45.7	0.1	10
12.5	12.9	2.2	24.4	4.7	3.2	94.0	7.2	3.1	82.5	1.1	5.6	0.4	1.3	3.9	0.4	0.8	0.9	1.3	66.2	0.1	11
22.4	19.7	2.5	35.6	4.2	3.2	93.8	4.1	2.2	87.5	(2)	6.1	1.4	1.3	3.5	(2)	1.4	0.8	1.7	73.1	0.1	12
24.4	17.9	2.2	33.3	3.9	2.5	97.9	2.9	1.1	93.8	0.1	2.1	0.3	0.6	1.1	0.1	16.4	17.3	28.4	90.7	0.9	13
21.0	35.1	1.6	35.3	3.1	1.4	91.0	1.5	0.6	88.9	0.1	5.4	1.2	3.6	0.6	3.6	1.9	2.3	3.9	70.7	0.3	14
16.4	22.8	1.3	41.1	4.3	2.5	90.9	3.5	5.3	81.5	0.6	7.3	0.9	5.0	1.4	1.7	1.6	3.5	24.0	77.2	0.3	15
27.0	13.5	0.9	41.4	1.9	2.2	99.2	0.7	0.4	98.0	0.1	0.2	(2)	(2)	0.2	0.6	0.4	1.6	27.6	84.3	(2)	16
23.2	22.6	1.0	45.5	3.0	1.9	98.3	0.9	2.0	95.3	0.1	1.6	0.2	1.0	0.3	0.1	3.4	4.0	12.4	77.8	0.1	17
42.9	.....	0.3	37.9	4.4	3.1	87.2	....	3.9	83.3	.....	12.4	(2)	12.0	0.3	0.5	1.3	1.6	5.0	77.7	0.3	18
15.7	31.4	0.5	39.2	4.3	3.7	95.5	0.5	4.6	89.2	1.2	4.3	2.6	0.8	0.9	0.3	1.8	2.0	5.2	74.5	0.1	19
14.7	24.9	1.3	36.1	4.9	3.4	92.5	3.1	3.9	85.3	0.2	7.5	2.7	2.6	2.1	0.1	2.8	3.7	14.0	73.4	0.4	20
14.0	19.1	0.7	36.8	3.6	3.4	98.2	2.2	6.7	88.9	0.5	1.6	....	1.4	0.2	0.1	3.5	4.8	13.8	80.7	0.1	21
16.5	24.0	1.2	40.7	4.9	3.6	90.9	2.7	2.0	85.9	0.3	8.9	0.6	3.7	4.7	0.2	0.9	2.4	9.1	74.4	0.3	22
17.8	25.5	1.4	31.5	4.8	3.9	89.7	5.3	1.8	82.4	0.1	9.4	1.4	2.7	5.3	1.0	0.7	1.0	2.6	63.9	0.1	23
12.8	23.8	1.9	39.3	3.9	3.2	92.5	2.6	0.7	89.1	(2)	7.4	0.3	1.4	5.7	0.2	0.3	0.5	1.5	70.1	0.1	24
17.4	22.8	1.4	39.5	4.0	3.6	90.8	4.4	1.8	84.4	0.2	8.9	0.7	1.1	7.1	0.2	0.4	0.5	1.0	75.3	0.1	25
16.6	19.6	1.2	33.2	4.7	3.4	91.8	2.3	3.8	85.4	0.2	7.6	2.6	1.2	3.8	0.6	3.0	6.2	14.8	83.0	0.8	26
19.6	21.4	2.0	41.2	4.6	2.4	93.1	1.3	1.6	90.0	0.2	6.8	3.6	0.8	2.4	0.2	0.4	0.6	5.4	76.5	(2)	27
27.3	15.9	0.6	25.5	4.0	1.8	88.3	2.0	3.1	81.6	1.6	11.6	6.7	2.4	2.6	0.1	0.1	0.1	0.2	48.0	(2)	28
11.5	50.0	1.1	27.8	2.8	1.5	79.8	8.8	6.2	64.2	0.6	20.2	1.8	1.8	16.7	.....	0.1	(2)	0.1	20.7	(2)	29
15.0	21.2	1.6	27.4	4.1	3.2	82.6	5.0	2.2	75.0	0.3	17.0	5.4	1.8	9.9	0.4	0.3	0.3	0.9	50.4	0.1	30
100.0	.....	7.9	16.6	16.4	22.1	96.6	....	27.3	69.3	.....	3.4	....	3.4	.....	.....	(2)	(2)	(2)	32.8	(2)	31
.....	.....	5.4	.....	3.2	.....	100.0	....	8.1	86.5	5.4	.....	....	.....	.....	.....	(2)	(2)	(2)	4.8	....	32
14.3	21.4	1.3	34.0	0.8	1.8	97.5	8.1	1.3	87.6	0.5	2.5	....	1.1	1.4	.....	0.1	0.1	0.2	71.8	(2)	33
10.7	35.7	1.1	27.8	3.7	2.7	92.8	9.7	1.0	82.1	.....	7.2	0.4	2.5	4.3	.....	0.1	0.1	0.2	53.1	(2)	34
.....	57.9	0.6	39.8	3.3	2.9	97.6	8.0	1.8	87.8	.....	1.8	....	0.5	1.3	0.7	0.3	0.5	3.6	41.9	(2)	35
13.4	12.1	0.8	46.5	4.8	2.7	91.1	1.0	2.0	85.4	2.6	8.2	2.3	1.6	4.3	0.6	0.6	1.6	4.6	70.1	0.2	36
.....	.....	.....	.....	.....	.....	.....	....	.....	.....	.....	.....	....	.....	.....	.....	.....	.....	....	.....	....	37
15.3	25.9	0.7	40.9	5.5	2.7	88.2	2.1	1.0	85.0	(2)	10.4	1.3	1.5	7.6	1.5	0.6	3.5	7.2	78.5	0.6	38
7.0	25.7	1.0	45.9	4.9	3.9	90.7	1.8	0.7	88.1	(2)	9.0	1.5	0.6	6.9	0.3	0.5	6.4	37.7	87.4	0.7	39
13.4	10.7	1.7	30.0	6.6	4.0	93.7	7.4	1.4	84.8	.....	4.3	0.5	1.0	2.8	2.0	0.3	0.6	0.7	69.4	0.2	40
22.4	17.1	2.1	27.6	8.1	5.5	93.8	9.3	0.7	83.8	0.1	5.1	0.6	1.0	3.5	1.1	0.5	1.8	2.2	76.1	0.5	41
18.7	21.6	1.8	33.8	11.8	5.9	90.9	14.1	1.2	75.5	(2)	8.0	1.1	0.3	6.6	1.1	0.2	1.2	1.7	55.9	0.3	42
28.4	25.7	2.2	16.2	2.2	1.5	98.6	0.1	0.8	97.4	0.3	1.3	(2)	0.2	1 1	0.1	12.7	36.0	48.6	95.1	1.8	43
9.9	19.3	1.7	23.3	3.2	2.6	81.1	8.0	0.3	72.7	0.1	18.8	4.2	1.5	13.1	0.1	0.2	0.3	0.6	39.8	0.1	44
9.2	18.6	2.3	28.3	4.3	2.5	89.5	12.2	0.9	75.8	0.6	10.0	1.8	1.0	7.3	0.5	0.2	0.5	0.8	34.7	0.1	45
9.9	20.9	1.2	12.7	4.7	3.2	89.8	10.9	3.9	74.8	0.2	8.2	0.7	1.3	6.2	2.0	0.2	0.5	0.7	34.2	0.1	46
14.6	24.6	2.4	15.4	2.8	1.7	91.4	1.3	0.1	89.2	0.7	7.8	0.7	0.3	6.8	0.9	0.1	0.8	1.0	71.1	0.3	47
9.3	12.4	1.7	27.9	5.0	3.2	88.0	6.2	1.9	79.7	0.2	10.8	1.2	2.8	6.8	1.2	1.1	1.5	1.8	64.6	0.7	48
7.3	5.5	1.8	21.9	4.3	2.4	95.5	1.5	6.2	87.5	0.2	3.7	0.1	0.9	2.7	0.8	1.7	1.9	2.5	72.4	0.3	49
12.2	25.6	2.7	19.8	3.4	2.6	80.7	9.7	1.1	70.0	.....	19.1	0.9	2.5	15.7	0.2	0.3	0.2	0.3	25.9	0.1	50
22.1	19.3	2.5	24.1	4.8	3.4	96.8	9.4	2.7	82.8	1.9	3.1	0.1	0.7	2.3	0.1	0.6	0.8	1.2	71.4	0.1	51
18.9	37.8	2.9	31.1	3.5	1.7	94.0	0.9	0.9	92.2	.....	5.7	2.1	1.4	2.2	0.3	0.5	0.1	0.3	64.7	(2)	52
19.3	16.3	1.0	38.2	3.7	4.2	93.7	5.3	1.6	86.9	.....	6.2	1.8	0.5	3.9	0.1	0.8	0.9	1.6	70.0	0.1	53
.....	100.0	2.2	19.9	2.2	.....	100.0	2.2	.....	97.8	.....	.....	....	.....	.....	.....	(2)	(2)	(2)	39.2	....	54
19.6	19.1	3.0	31.7	3.7	2.0	91.7	4.7	1.3	85.6	(2)	8.3	2.1	1.6	4.6	.....	2.1	0.9	2.0	81.8	0.1	55
18.3	12.8	0.8	24.7	5.3	3.4	91.7	14.2	2.4	75.2	.....	8.2	0.9	1.6	5.7	0.1	1.2	0.5	1.0	38.6	0.1	56
39.5	21.8	5.1	30.9	4.5	3.0	97.4	2.5	0.3	94.5	.....	2.6	0.1	0.3	2.3	.....	3.4	1.2	1.8	80.4	0.1	57
21.7	18.2	1.1	46.1	4.8	4.4	94.3	1.4	5.8	87.1	.....	5.7	1.4	2.2	2.1	.....	2.4	2.1	6.9	76.8	0.2	58
.....	.....	.....	.....	.....	.....	.....	....	.....	.....	.....	.....	....	.....	.....	.....	.....	.....	....	.....	....	59
20.0	11.8	1.6	36.6	3.0	2.1	97.8	0.9	0.7	95.9	0.2	2.1	0.5	0.6	1.1	0.1	8.7	15.9	25.4	94.1	0.9	60
20.0	17.8	1.4	32.8	3.7	2.5	95.6	2.0	1.7	91.5	0.4	3.9	1.0	1.1	1.8	0.6	6.8	8.8	16.4	81.8	0.7	61
25.7	19.0	2.4	32.8	4.1	2.6	98.1	3.3	1.1	93.6	0.1	1.9	0.3	0.6	1.1	(2)	24.5	19.0	30.7	90.9	0.9	62

Table 44.—DAIRY FARMS—SELECTED CHARACTERISTICS,

[Data are based on reports for only a sample

	Region, division, and State	Number of dairy farms	Average for dairy farms: Total land per farm (acres)	Value of land and buildings (dollars): Per farm	Value of land and buildings (dollars): Per acre	Farm products sold per farm (dol.)	Milk cows per farm (number)	Percent of cropland harvested on dairy farms represented by acres of—: Corn: All corn	Corn: Corn for grain	Wheat and oats threshed	Land from which hay was cut	Percent of dairy farms reporting: Hogs and pigs	Chickens 4 mo. old and over	Horses and/or mules with no tractor	Tractor and horses and/or mules	Tractor and no horses or mules	Grain combine	Corn picker	Pick-up hay baler	Milking machine
1	U.S.....	602,093	161.4	13,914	86.60	5,567	15.8	23.1	15.4	[1]24.9	41.7	48.6	76.5	21.0	40.7	31.5	12.2	7.1	8.0	58.3
2	The North..	461,209	158.1	12,835	81.26	5,135	14.6	24.0	15.5	26.5	41.3	48.4	74.7	17.8	42.6	34.2	12.9	8.6	8.2	62.0
3	The South..	92,697	177.2	14,070	80.57	5,834	18.1	24.8	21.5	17.6	37.3	60.0	88.3	38.9	35.6	15.6	10.6	3.3	7.6	40.9
4	The West...	48,187	163.1	23,833	149.00	9,192	22.9	5.4	1.5	16.2	56.6	28.4	71.7	17.2	32.0	36.2	8.0	0.4	6.0	68.5
	Geo. Div.																			
5	N.E.....	27,780	204.1	14,024	68.68	7,520	19.2	8.1	0.3	[3]1.3	86.7	17.9	48.3	28.0	31.2	34.6	2.2	0.2	8.3	76.2
6	M.A.....	102,751	169.3	12,653	75.07	6,837	18.3	17.4	7.9	20.0	53.9	34.0	67.4	16.2	44.4	36.3	14.2	5.5	13.6	73.8
7	E.N.C...	226,808	141.2	13,469	95.56	4,671	13.6	28.0	18.7	30.0	34.7	53.5	77.4	14.4	41.3	38.8	15.3	10.7	7.5	63.1
8	W.N.C...	103,870	171.4	11,352	65.84	3,828	11.7	25.5	19.1	30.3	33.9	59.6	82.9	24.0	46.9	22.1	9.2	9.4	4.5	44.2
9	S.A.....	31,336	199.0	17,694	90.68	7,837	20.6	26.1	20.5	20.7	39.7	65.5	85.8	29.4	42.8	19.0	17.2	6.7	11.9	48.8
10	E.S.C...	33,478	140.7	11,256	80.96	3,916	14.4	33.5	31.1	8.5	42.3	66.0	91.6	49.4	32.6	8.1	7.5	2.5	6.3	30.7
11	W.S.C...	27,883	196.7	13,366	69.18	5,887	19.8	14.0	13.1	22.3	28.7	46.5	87.1	36.8	31.0	20.7	7.0	0.6	4.4	44.2
12	Mt.....	17,568	201.2	18,185	91.16	5,539	14.3	7.4	2.7	20.1	46.8	39.1	76.1	23.6	43.7	22.9	11.5	0.7	5.4	60.6
13	Pac.....	30,619	141.3	27,120	198.03	11,288	27.9	3.4	0.4	12.5	66.2	22.2	69.2	13.5	25.3	43.7	6.0	0.2	6.3	73.0
	N.E.																			
14	Maine...	4,999	197.3	8,100	40.97	4,824	12.6	3.1	0.2	[3]2.6	86.6	21.9	42.0	34.6	24.4	34.0	3.0	0.1	5.7	67.5
15	N.H.....	3,003	227.9	11,918	53.81	6,478	15.6	6.6	0.4	[3]0.7	87.8	20.4	46.5	27.3	30.4	35.9	1.4	0.4	6.1	77.6
16	Vt.....	10,823	240.3	12,307	51.26	6,806	21.3	7.1	0.2	[3]1.6	88.6	19.6	50.0	35.1	38.5	21.9	2.5	0.2	7.0	82.2
17	Mass....	4,515	152.6	16,863	111.61	9,471	20.4	12.1	0.7	([4])	84.1	15.2	46.7	18.0	27.7	44.3	2.0	0.4	11.7	71.2
18	R.I.....	595	131.7	22,999	167.68	10,720	21.1	21.6	1.7	([4])	67.5	11.3	57.3	17.6	17.8	57.8	2.5	0.2	4.7	67.1
19	Conn....	3,845	163.9	25,184	157.35	11,062	22.6	14.5	0.5	([4])	83.1	9.9	53.5	12.9	26.2	55.0	1.0	0.1	13.9	76.8
	M.A.																			
20	N.Y.....	55,169	187.7	12,232	65.41	7,040	20.3	13.0	2.2	14.7	63.5	22.7	58.6	18.4	51.9	27.2	11.5	2.0	12.7	79.9
21	N.J.....	4,041	158.8	26,289	168.23	14,725	28.9	28.2	13.7	15.0	46.0	24.8	64.3	4.6	31.5	59.2	23.9	12.6	29.6	81.4
22	Pa.....	43,541	147.0	11,989	81.99	5,847	14.7	22.2	15.0	27.7	41.7	49.0	78.9	14.4	36.2	45.6	16.7	9.3	13.2	65.4
	E.N.C.																			
23	Ohio....	32,556	127.2	13,732	108.32	4,260	11.1	29.6	25.2	32.2	32.6	57.3	82.5	19.5	27.9	44.4	19.2	15.8	10.4	53.9
24	Ind.....	16,057	119.6	15,129	125.33	4,283	10.0	38.0	34.8	27.8	23.2	61.6	81.4	16.8	25.0	44.2	19.5	24.6	8.0	46.7
25	Ill.....	15,866	144.3	23,478	162.32	6,679	15.6	41.0	34.1	29.5	21.5	66.0	86.1	13.3	45.7	33.5	29.2	31.9	15.3	62.8
26	Mich....	45,800	145.4	11,633	80.30	3,905	10.9	23.0	16.2	32.2	35.6	41.7	74.8	12.7	30.4	52.0	22.1	8.9	8.5	57.7
27	Wis.....	116,529	146.0	12,579	86.56	4,866	15.6	26.0	13.4	29.1	38.7	54.3	75.3	13.5	50.9	32.1	9.1	5.2	5.1	70.1
	W.N.C.																			
28	Minn....	50,118	163.9	11,087	67.49	4,147	12.3	25.5	15.9	28.6	35.3	60.0	77.9	13.0	58.3	24.1	5.2	10.1	4.0	56.1
29	Iowa....	7,907	139.1	19,205	135.60	5,205	12.3	45.2	40.9	27.3	24.0	75.3	85.7	17.0	38.9	34.0	14.3	27.9	6.2	48.1
30	Mo.....	29,743	151.3	7,921	52.54	2,818	10.6	23.2	21.5	23.9	44.5	59.2	88.3	46.3	29.2	13.7	5.4	2.3	4.4	27.6
31	N.Dak...	2,558	426.1	11,094	25.72	3,060	11.8	6.3	1.7	50.0	32.4	61.2	82.5	16.6	70.3	11.5	26.8	3.2	1.6	24.8
32	S.Dak...	1,931	341.7	15,049	42.93	4,222	11.9	19.2	13.8	35.6	31.7	52.3	81.1	17.3	53.3	25.2	20.2	20.1	5.8	35.9
33	Nebr....	2,912	194.8	18,542	90.44	4,286	10.2	44.4	42.6	21.7	26.1	53.9	89.5	18.4	41.6	27.5	20.3	24.6	3.9	33.9
34	Kans....	8,701	192.8	14,883	75.79	4,180	11.6	21.1	19.2	41.0	21.6	47.5	88.9	18.2	42.5	29.3	30.1	6.7	6.6	39.8
	S.A.																			
35	Del.....	1,229	189.5	20,805	117.18	7,112	18.2	29.9	26.4	29.1	26.7	70.1	77.1	14.6	60.8	24.5	30.2	17.6	14.7	59.2
36	Md.....	6,828	181.1	19,758	109.07	8,907	21.6	27.9	22.9	26.5	33.7	66.4	86.6	11.7	52.5	33.3	24.2	16.3	15.6	66.3
37	D.C.....	.....	.....	.....	.....	.....	.....	.....	.....	.....	.....	.....	.....	.....	.....	.....	.....	.....	.....	.....
38	Va.....	8,170	197.6	19,415	98.16	6,719	18.2	24.3	17.9	16.0	50.7	71.4	88.1	39.9	36.7	12.7	12.4	4.3	13.2	35.7
39	W.Va....	4,341	158.9	10,953	70.95	3,924	12.2	18.3	15.5	11.8	61.8	59.1	88.6	51.6	26.1	14.2	3.6	3.3	4.1	37.7
40	N.C.....	5,312	159.5	16,871	107.51	5,249	14.9	23.5	17.1	24.8	45.0	68.6	88.9	28.6	47.1	13.2	23.2	3.1	14.6	41.8
41	S.C.....	1,590	263.3	19,875	73.54	8,626	21.4	30.3	22.7	[3]19.1	26.8	62.5	83.0	18.4	55.9	14.4	24.7	4.1	12.6	50.1
42	Ga.....	2,936	288.3	13,053	46.25	8,413	25.2	28.2	23.2	[3]11.9	24.6	62.6	83.4	21.5	42.9	22.6	18.4	1.5	8.6	58.8
43	Fla.....	930	374.9	32,819	102.29	40,630	93.1	40.3	22.5	([4])	9.1	28.1	50.6	33.2	32.0	15.6	2.8	.....	1.1	78.3
	E.S.C.																			
44	Ky.....	9,041	123.5	12,919	105.78	4,096	12.0	35.9	32.0	6.7	42.5	60.2	89.5	45.7	36.9	8.2	5.9	5.2	7.1	36.3
45	Tenn....	14,611	123.5	10,856	87.56	3,298	12.4	32.4	30.4	12.0	46.8	69.2	93.2	50.7	31.0	7.4	8.8	1.6	6.1	24.6
46	Ala.....	2,554	251.6	16,009	65.68	7,715	25.6	28.6	25.6	[3]7.6	38.7	60.6	88.3	36.2	37.5	17.6	14.9	2.1	10.1	43.3
47	Miss....	7,272	157.7	8,353	54.99	3,600	17.3	35.3	34.5	[3]3.6	33.5	68.8	92.3	55.8	28.9	6.1	4.4	0.9	4.5	31.5
	W.S.C.																			
48	Ark.....	6,608	142.8	6,644	46.97	2,522	11.3	19.3	18.3	8.0	55.0	56.1	90.1	61.5	19.7	8.4	2.1	0.3	3.2	21.2
49	La.....	3,157	148.4	11,676	82.26	6,887	26.5	24.2	22.3	[3]3.6	36.3	41.7	85.4	48.0	30.6	8.9	3.3	0.5	4.3	57.7
50	Okla....	8,449	206.9	11,276	54.14	3,851	13.8	14.7	13.9	35.2	22.9	51.9	90.0	27.2	34.9	27.0	12.7	1.1	4.9	36.2
51	Tex.....	9,669	240.5	20,543	88.02	9,639	28.7	9.9	8.8	18.0	23.2	36.7	83.0	24.7	35.5	27.6	6.6	0.5	4.8	62.5
	Mt.																			
52	Mont....	1,821	291.3	17,339	60.66	5,081	13.8	1.5	0.1	30.9	51.6	43.7	82.6	19.8	50.1	22.1	11.3	.....	4.2	56.0
53	Idaho...	6,286	105.9	14,063	133.75	3,790	10.6	3.5	1.3	22.6	53.1	34.6	79.3	26.3	35.3	24.6	9.3	0.3	3.4	63.1
54	Wyo.....	822	376.4	23,017	59.09	5,740	16.3	1.9	([2])	15.6	60.8	53.5	75.7	14.0	73.8	9.7	19.5	0.6	3.8	60.5
55	Colo....	3,135	321.4	17,869	57.80	6,128	15.5	18.8	7.8	19.4	30.5	40.8	84.7	15.4	46.2	31.2	17.7	2.5	3.9	52.9
56	N.Mex...	671	477.4	27,597	52.68	11,060	24.7	7.1	4.4	26.5	16.1	45.5	86.3	16.1	38.0	35.5	18.9	1.0	8.5	63.3
57	Ariz....	838	154.0	29,682	192.36	13,700	30.7	5.5	0.2	[5]1.8	54.2	21.0	65.9	13.1	37.2	32.3	4.5	.....	7.4	77.4
58	Utah....	3,641	141.1	19,320	142.20	4,923	12.6	4.5	0.7	15.5	55.7	42.4	60.5	34.6	47.7	11.6	8.3	0.3	8.7	59.5
59	Nev.....	354	166.1	28,858	174.70	9,806	24.7	2.7	.....	[5]3.4	81.7	45.5	78.2	18.4	50.6	25.4	14.1	.....	18.6	74.3
	Pac.																			
60	Wash....	10,535	121.0	18,669	153.08	5,362	15.3	1.9	0.3	21.1	69.4	18.8	67.3	14.8	22.0	48.9	5.4	([2])	4.7	67.8
61	Oreg....	6,618	133.1	20,998	165.72	5,707	15.3	3.5	0.5	18.8	52.7	28.2	75.9	14.9	23.9	45.5	13.0	0.2	5.0	65.4
62	Calif...	13,466	161.2	36,740	239.01	18,667	43.9	4.4	0.3	3.8	70.2	21.9	67.4	11.8	28.6	38.8	2.9	0.2	8.2	80.8

[1] Totals for States tabulated by type of farm.
[2] 0.05 percent or less.
[3] Oats only. Separate inquiry for wheat not on questionnaire.
[4] Oats not tabulated by type of farm. Separate inquiry for wheat not on questionnaire.
[5] Wheat only. Oats not tabulated by type of farm.

BY DIVISIONS AND STATES: CENSUS OF 1950

of farms. See text. Base data in Volume I]

Percent of dairy farms reporting—Continued			Percent of total value of farm products sold for dairy farms represented by expenditures for—			Percent distribution of total value of farm products sold for dairy farms, by source										Percent of totals for all farms represented by totals for dairy farms							
						Crops					Livestock and livestock products						Value of farm products sold						
Any silos	Electricity	Electric power feed grinder	Hired labor	Feed	Livestock and poultry purchased	All crops	Field crops	Vegetables	Fruits and nuts	Hort. specialties	All livestock and products	Dairy products	Poultry and products	Other livestock and products	Forest products	Number of farms	All products	All crops	All livestock and products	All dairy products	Whole milk	Cream	
46.2	92.2	2.1	9.5	23.3	7.7	7.3	6.3	0.6	0.3	(2)	92.2	69.4	4.5	18.3	0.5	11.2	15.0	2.5	25.1	74.1	81.3	19.6	1
54.8	92.2	1.7	8.4	21.0	6.8	7.1	6.2	0.7	0.2	(2)	92.4	66.7	5.6	20.1	0.5	20.3	20.1	4.6	27.0	71.7	80.1	19.0	2
17.0	89.7	3.5	12.6	27.9	10.0	8.7	8.0	0.5	0.3	(2)	90.8	74.7	2.6	13.5	0.5	3.5	8.4	1.2	21.1	77.4	82.3	19.5	3
19.5	96.3	2.8	11.6	29.5	10.2	6.4	5.1	0.6	0.7	(2)	93.3	77.6	1.5	14.2	0.2	10.4	10.9	1.3	21.9	82.9	86.1	27.5	4
53.3	97.0	1.0	14.1	33.3	7.9	2.7	1.6	0.6	0.4	0.1	95.5	81.7	3.3	10.4	1.8	26.9	38.7	3.3	55.4	92.9	93.2	77.0	5
64.7	96.7	1.8	11.2	28.1	7.6	6.1	4.9	0.8	0.4	(2)	93.5	77.0	5.1	11.3	0.5	34.7	49.3	11.7	62.5	91.9	92.5	43.8	6
59.1	94.9	1.9	6.4	15.5	5.9	8.6	7.6	0.8	0.2	(2)	91.0	61.6	5.4	24.0	0.4	25.6	26.0	6.8	35.2	71.7	74.1	30.6	7
36.0	80.5	1.6	5.8	16.8	7.1	7.5	7.1	0.2	0.1	(2)	92.3	53.9	8.0	30.4	0.2	10.6	6.9	1.7	9.3	41.3	63.9	15.8	8
33.7	94.2	5.2	16.0	26.1	8.9	7.8	6.7	0.7	0.3	(2)	91.6	77.4	3.0	11.1	0.6	3.3	11.4	1.4	28.9	85.9	88.8	28.1	9
9.2	86.8	3.0	10.5	22.2	9.7	3.2	12.8	0.2	0.2	(2)	86.2	66.7	2.0	17.5	0.5	3.7	9.4	2.1	20.7	64.0	68.9	15.8	10
7.8	88.2	2.3	9.3	35.3	12.0	16.5	6.0	0.2	0.3	(2)	93.3	77.2	2.3	13.8	0.2	3.6	5.7	0.6	15.2	77.1	84.1	18.5	11
19.5	95.0	2.8	9.5	18.9	9.3	11.5	10.2	0.9	0.4	(2)	88.5	66.2	2.6	19.7	(2)	9.0	5.9	1.6	9.4	62.0	68.6	18.0	12
19.5	97.1	2.8	12.2	32.4	10.4	5.0	3.7	0.5	0.8	0.1	94.7	80.8	1.2	12.6	0.3	11.5	14.2	1.2	33.6	89.9	91.4	41.2	13
43.2	95.0	1.1	14.1	33.6	5.6	6.6	3.0	3.0	0.6	0.1	90.1	75.0	4.2	10.9	3.3	16.5	18.9	2.3	39.3	83.6	85.3	57.9	14
47.2	98.7	1.4	14.9	33.9	7.1	3.5	2.3	0.7	0.5	(2)	94.3	78.1	4.4	11.9	2.1	22.4	38.8	10.4	43.4	91.3	-91.7	75.1	15
53.8	97.1	0.6	11.7	32.1	6.3	1.4	1.0	0.2	0.2	(2)	95.6	82.7	2.0	10.9	3.0	56.8	83.2	19.2	88.2	97.2	-97.4	79.5	16
52.8	97.0	1.4	17.1	34.8	10.3	2.6	1.5	0.4	0.7	(2)	96.9	83.5	3.0	10.4	0.5	20.3	31.8	2.6	45.2	91.9	-91.9	91.9	17
58.7	97.5	0.8	13.7	37.1	14.0	3.0	2.3	0.4	0.3	(2)	96.8	84.5	3.9	8.4	0.2	22.8	40.6	4.4	54.9	93.7	93.9	71.4	18
69.6	97.6	1.1	14.8	32.7	9.3	2.6	1.7	0.3	0.3	0.2	97.2	83.2	4.9	9.2	0.2	24.7	34.3	2.4	52.1	92.5	92.6	86.4	19
68.1	97.4	1.4	11.2	28.9	7.1	4.9	3.7	0.7	0.4	(2)	94.5	80.7	3.3	10.6	0.6	44.2	60.4	12.1	76.1	94.6	94.9	39.0	20
68.2	98.2	2.6	17.5	27.2	11.2	5.4	3.2	1.9	0.3	(2)	94.5	81.3	3.8	9.4	0.1	16.3	26.8	4.3	38.3	93.8	93.8	96.8	21
59.9	95.7	2.3	9.8	27.2	7.4	8.0	7.1	0.6	0.2	0.1	91.6	70.4	8.3	12.8	0.4	29.7	45.6	15.4	55.3	87.2	88.1	43.0	22
34.7	94.8	1.9	7.3	20.2	7.0	11.3	10.9	0.2	0.2	(2)	88.2	59.7	6.7	21.7	0.4	16.3	19.3	6.5	25.9	57.9	60.2	16.8	23
24.8	93.4	2.1	5.2	16.0	6.7	12.9	12.4	0.3	0.1	(2)	86.9	53.1	6.2	27.6	0.2	9.6	9.3	3.8	11.7	38.1	40.5	14.3	24
47.8	92.3	2.5	6.9	13.5	8.8	12.6	12.4	0.2	0.1	(2)	87.3	57.3	4.5	25.6	0.1	8.1	7.7	2.3	11.8	47.4	51.4	5.8	25
46.4	96.7	2.7	7.0	12.7	6.0	14.4	13.2	0.7	0.5	(2)	85.1	61.0	4.8	19.2	0.5	29.4	37.6	14.0	52.8	75.4	78.8	49.7	26
77.2	94.9	1.4	6.1	15.5	4.9	4.8	3.5	1.2	0.1	(2)	94.8	64.1	5.3	25.4	0.4	69.1	74.1	33.7	79.0	91.1	91.6	62.7	27
55.4	83.8	1.5	5.8	13.2	5.5	6.4	5.9	0.4	0.1	(2)	93.4	53.8	9.5	30.2	0.3	28.0	21.3	4.8	27.9	58.3	73.4	33.5	28
29.5	89.4	2.2	6.4	17.5	8.2	6.4	6.2	0.1	(2)	(2)	93.6	47.0	6.6	40.0	(2)	3.9	2.5	0.8	2.9	16.5	35.8	6.9	29
12.1	75.1	1.4	5.6	25.7	8.6	4.9	4.4	0.2	0.3	(2)	94.7	59.9	6.8	28.0	0.4	2.9	11.6	2.1	15.1	62.7	72.5	16.5	30
13.5	56.2	1.0	6.8	7.2	5.6	22.5	22.4	(2)	(2)	.....	77.5	45.2	3.8	28.6	(2)	3.9	1.9	0.7	4.4	14.2	40.2	9.6	31
26.0	72.2	4.4	6.8	12.8	8.8	11.7	11.6	0.1	(2)	.....	88.3	47.1	5.6	35.5	0.1	2.9	1.9	0.8	2.3	17.7	49.3	7.1	32
14.1	81.8	2.1	4.8	17.9	11.1	14.2	13.9	0.1	0.1	(2)	85.8	47.5	6.9	31.4	(2)	2.7	1.6	0.7	2.1	16.8	38.4	4.4	33
28.1	80.6	1.7	5.4	18.7	10.6	14.4	14.4	(2)	0.1	.....	85.5	54.6	5.4	25.4	(2)	6.6	4.7	1.6	7.0	40.7	60.3	10.0	34
34.3	89.3	1.2	13.3	20.5	3.3	17.1	14.0	2.9	0.1	.....	82.8	68.1	5.9	8.8	0.1	16.5	11.1	13.1	10.8	82.9	83.1	.....	35
54.2	96.7	3.7	14.1	23.8	7.1	12.4	10.6	1.5	0.3	(2)	87.4	71.2	4.6	11.6	0.2	18.9	34.1	13.0	44.6	90.3	91.2	40.3	36
.....	.....	.....	.....	.....	.....	.....	.....	.....	.....	.....	.....	.....	.....	.....	.....	.....	.....	.....	.....	.....	.....	.....	37
33.0	94.3	5.8	18.4	20.7	9.1	6.4	5.6	0.3	0.4	(2)	92.9	75.1	3.4	14.5	0.7	5.4	17.3	2.6	28.7	82.3	86.8	24.6	38
24.0	88.4	3.8	14.2	25.7	7.4	3.7	2.8	0.5	0.4	(2)	95.8	73.5	5.1	17.3	0.5	5.3	20.2	4.8	23.6	77.4	85.4	22.8	39
31.3	94.1	5.8	16.5	23.5	8.6	9.5	8.9	0.5	0.1	(2)	89.2	76.6	3.0	9.6	1.4	1.8	5.0	0.6	26.9	78.2	81.4	34.4	40
35.2	95.4	7.4	19.8	24.3	10.6	8.9	8.2	0.3	0.4	.....	90.5	79.5	1.3	9.7	0.7	1.1	6.3	0.7	28.4	82.3	85.3	38.4	41
14.7	98.1	8.0	14.3	34.0	10.6	6.9	6.0	0.3	0.6	0.1	91.5	81.5	1.3	8.8	1.6	1.5	6.5	0.7	18.9	84.5	87.9	24.8	42
6.5	94.7	6.1	16.4	36.8	12.2	1.1	0.4	0.3	0.3	0.1	98.7	92.0	0.3	6.5	0.1	1.6	11.2	0.2	42.6	97.9	98.1	84.6	43
14.4	88.2	3.3	9.9	15.9	9.0	20.8	20.3	0.2	0.3	(2)	79.1	56.9	2.1	20.1	0.2	4.1	8.7	3.7	13.5	47.6	56.0	8.1	44
6.9	86.1	2.3	9.6	19.0	9.3	12.8	12.4	0.2	0.2	(2)	86.7	64.0	2.6	20.1	0.5	6.3	13.9	3.4	25.6	64.9	67.3	28.9	45
11.8	91.4	5.4	15.1	28.8	11.4	6.8	6.2	0.1	0.4	(2)	92.3	79.3	1.0	12.0	0.9	1.2	7.1	0.7	21.0	80.0	83.8	46.5	46
6.4	84.9	3.3	9.8	31.9	10.0	8.3	7.7	0.3	0.3	(2)	90.9	76.0	1.7	13.3	0.7	2.9	7.7	0.9	29.3	78.8	80.3	39.9	47
2.9	85.4	1.7	6.2	35.8	11.7	6.2	4.7	0.6	0.9	.....	93.2	69.7	4.7	18.8	0.7	3.6	4.2	0.3	15.9	65.7	73.6	28.7	48
6.5	97.6	4.1	10.2	37.8	13.4	5.1	4.5	0.3	0.3	.....	94.5	84.7	0.6	9.2	0.4	2.5	8.8	0.6	34.4	92.8	93.5	49.3	49
10.1	79.6	1.4	7.0	29.4	12.5	9.7	9.1	0.2	0.5	(2)	90.3	65.3	4.0	20.9	(2)	5.9	6.9	1.2	13.4	56.6	71.4	13.8	50
9.5	94.6	2.8	10.5	36.6	11.5	5.8	5.5	0.2	0.1	(2)	94.1	80.9	1.6	11.5	0.1	2.9	5.3	0.5	13.9	84.4	87.9	22.1	51
7.2	95.9	4.4	10.0	18.0	7.6	9.6	9.0	0.2	0.5	.....	90.2	62.7	2.9	24.6	0.1	5.2	3.3	0.8	5.0	49.1	68.4	14.5	52
12.5	97.0	2.1	7.0	17.2	9.3	14.6	13.4	0.7	0.4	0.1	85.3	59.5	2.8	23.0	0.1	15.6	8.5	2.3	16.0	50.3	52.5	24.8	53
10.6	91.5	4.9	10.3	20.2	7.3	9.8	9.6	0.2	(2)	.....	90.2	63.3	1.6	25.3	.....	6.5	3.8	1.6	4.4	58.9	75.1	13.8	54
31.8	90.9	1.8	8.9	19.3	11.9	11.2	10.1	0.8	0.2	(2)	88.7	65.7	2.4	20.6	0.1	6.9	4.5	1.2	6.9	57.3	67.2	14.1	55
15.2	83.5	4.5	12.1	27.6	11.6	12.0	11.4	(2)	0.5	.....	88.0	75.1	1.2	11.7	(2)	2.9	4.7	1.3	7.6	77.1	81.3	19.9	56
22.2	96.2	3.8	11.1	17.8	10.1	7.7	7.0	0.3	0.4	(2)	92.3	77.2	0.8	14.2	.....	8.0	5.6	0.7	15.5	88.5	88.7	59.0	57
29.7	97.5	2.9	10.1	17.8	6.8	12.8	10.0	2.2	0.6	(2)	87.2	65.5	4.3	17.4	(2)	15.0	13.1	5.8	16.2	71.2	72.8	31.4	58
17.5	94.4	4.5	14.5	19.7	8.3	4.1	2.2	1.7	(2)	0.2	95.9	77.3	1.4	17.2	.....	11.4	10.4	3.4	11.3	86.9	92.8	43.9	59
25.1	97.2	2.4	10.1	30.7	8.3	5.2	3.5	1.1	0.4	0.2	94.2	78.3	3.2	12.7	0.6	15.1	15.2	1.3	37.6	84.0	87.5	33.3	60
22.2	94.8	2.0	9.4	29.2	6.9	7.3	5.7	0.5	1.1	0.1	91.5	75.5	2.6	13.4	1.2	11.1	12.7	1.8	24.8	77.1	81.9	35.1	61
13.7	98.1	3.5	13.1	33.3	11.4	4.6	3.4	0.4	0.8	(2)	95.3	82.2	0.6	12.5	(2)	9.8	14.2	1.1	34.6	93.4	93.7	64.3	62

Table 45.—POULTRY FARMS—SELECTED CHARACTERISTICS,

[Data are based on reports for only a sample

	Region, division, and State	Number of poultry farms	Average for poultry farms: Total land per farm (acres)	Value of land and buildings (dollars): Per farm	Value of land and buildings (dollars): Per acre	Farm products sold per farm (dol.)	Percent of poultry farms reporting—: Cropland harvested	Cattle and calves	Milk cows	Hogs and pigs	Chickens 4 mo. old and over	Chickens sold	Chicken eggs sold	Tractor	Motor-truck	Electricity	Electric chick brooder	Operator working off farm 100 days or more	Operator 65 years and over
1	U.S.	175,876	72.6	10,518	142.74	6,796	67.3	59.7	54.1	33.5	86.2	85.0	81.3	41.5	36.5	90.4	32.1	18.2	22.2
2	The North	94,413	67.4	10,711	154.62	6,140	67.3	54.9	49.5	26.3	87.5	85.5	88.4	47.1	33.9	90.1	35.2	17.9	25.1
3	The South	54,071	90.6	7,716	84.67	6,220	74.9	75.9	70.1	54.6	84.4	86.3	68.0	32.2	36.6	88.5	19.5	16.9	19.5
4	The West	27,392	55.1	15,301	280.24	10,193	52.3	44.2	38.6	16.9	85.4	80.4	82.9	40.7	45.3	95.1	46.2	21.9	17.4
	Geo. Div.																		
5	N.E.	13,131	63.0	11,488	186.65	9,846	59.4	38.4	34.5	9.3	78.9	91.5	84.8	37.1	50.5	95.3	27.5	23.3	18.8
6	M.A.	30,798	55.6	12,676	224.76	7,509	66.3	44.7	39.9	22.5	89.5	87.1	90.5	53.9	40.8	95.0	41.9	21.7	20.0
7	E.N.C.	27,215	59.8	9,441	150.32	4,298	70.1	60.7	54.7	31.3	88.6	85.5	88.4	48.5	24.7	91.5	45.2	18.1	29.7
8	W.N.C.	23,269	94.3	9,017	91.11	4,391	69.5	71.0	64.7	35.0	88.3	80.0	87.8	42.2	26.3	78.9	19.0	9.7	30.0
9	S.A.	31,654	88.2	7,961	90.17	7,733	78.1	71.4	66.6	60.1	83.0	90.5	64.0	35.0	38.8	90.0	18.7	19.1	18.0
10	E.S.C.	6,870	74.2	6,044	81.18	3,401	80.2	81.0	75.6	55.2	92.7	84.7	82.2	20.8	30.6	83.3	24.4	12.1	21.5
11	W.S.C.	15,547	102.7	7,952	76.40	4,385	66.0	82.7	74.8	43.1	83.8	78.5	69.9	31.6	34.8	87.9	19.0	14.8	21.7
12	Mt.	5,209	125.3	14,333	113.47	8,327	62.7	56.3	49.0	28.5	84.9	74.2	80.3	38.6	49.7	90.8	29.5	25.6	17.1
13	Pac.	22,183	38.6	15,522	405.62	10,632	49.9	41.3	36.2	14.1	85.5	81.9	83.5	41.2	44.3	96.1	50.1	21.0	17.5
	N.E.																		
14	Maine	2,786	89.6	7,154	82.42	9,075	76.5	47.0	44.1	14.5	75.4	93.3	82.6	38.2	52.2	94.8	20.0	22.0	17.5
15	N.H.	2,077	80.0	9,773	133.71	10,106	62.9	37.6	33.0	9.3	83.2	94.2	89.7	36.5	51.3	98.3	33.8	23.4	21.4
16	Vt.	761	93.3	8,436	91.08	7,665	74.1	53.6	48.4	15.1	84.0	88.0	90.5	27.5	43.4	95.4	48.5	23.1	19.2
17	Mass.	4,202	41.7	12,601	299.04	9,700	48.0	29.8	25.4	7.7	82.9	89.9	85.6	38.6	47.2	94.3	29.9	25.8	18.1
18	R.I.	532	48.1	13,264	269.51	7,759	49.2	32.1	29.3	7.5	82.0	90.4	87.6	34.0	61.5	96.2	19.0	19.7	22.6
19	Conn.	2,773	50.4	16,596	345.37	11,647	55.0	40.3	36.9	5.3	71.2	91.3	79.9	37.3	53.2	95.1	22.8	21.4	18.4
	M.A.																		
20	N.Y.	9,260	64.4	12,440	189.27	7,338	67.6	46.7	42.7	11.9	85.9	87.0	89.6	54.3	37.1	96.7	43.2	21.2	22.8
21	N.J.	6,577	28.7	19,925	710.87	11,270	37.0	19.0	16.1	6.1	89.3	86.7	90.0	41.7	54.7	95.8	32.1	15.8	16.2
22	Pa.	14,961	62.0	9,618	152.36	5,961	78.4	54.8	48.7	36.2	91.8	87.4	91.2	59.0	37.0	93.7	45.4	24.7	20.0
	E.N.C.																		
23	Ohio	7,510	59.4	10,485	170.17	4,280	72.3	64.4	58.6	30.9	88.4	84.2	90.2	52.8	24.8	94.9	52.7	20.3	28.8
24	Ind.	6,813	60.8	9,282	144.04	4,978	67.0	64.6	57.3	40.3	85.6	89.8	84.6	44.0	22.4	91.8	39.9	18.4	29.8
25	Ill.	4,800	47.3	7,917	155,45	2,971	57.5	64.3	57.4	38.5	92.3	86.6	90.6	33.0	20.8	80.1	36.7	12.5	35.4
26	Mich.	5,266	63.0	8,930	137.54	3,973	78.2	54.4	49.4	21.5	89.3	85.0	88.6	59.6	26.5	95.9	47.9	19.8	25.9
27	Wis.	2,826	73.4	10,456	134.69	5,563	78.3	47.3	42.9	16.8	88.5	77.8	88.5	53.5	33.1	93.3	47.8	17.5	29.4
	W.N.C.																		
28	Minn.	6,289	102.0	9,749	92.27	6,300	76.0	60.0	55.7	31.1	83.3	72.7	85.1	57.1	30.2	86.0	17.3	11.8	19.9
29	Iowa	4,017	59.4	11,750	188.79	5,128	65.7	65.2	59.9	36.1	89.5	82.4	89.6	41.8	20.5	85.2	26.3	9.9	33.7
30	Mo.	6,979	96.0	6,244	62.77	3,331	72.3	84.2	76.4	45.7	89.2	83.5	85.4	30.0	27.2	72.5	18.0	9.4	30.1
31	N.Dak.	281	145.9	7,616	45.41	5,506	64.4	53.7	43.1	35.6	69.8	59.1	59.1	55.5	41.3	73.3	10.7	10.7	23.1
32	S.Dak.	832	112.6	8,329	76.82	3,164	60.3	63.2	58.3	24.2	92.7	85.9	93.9	42.3	21.3	77.2	9.6	9.7	34.9
33	Nebr.	1,941	115.1	11,081	85.24	3,594	61.6	69.2	64.8	26.8	91.8	83.6	93.6	41.2	24.9	78.6	18.1	6.8	31.2
34	Kans.	2,930	97.5	9,621	92.49	2,574	62.9	75.8	66.4	24.4	93.2	81.9	94.2	38.9	24.4	71.2	19.0	7.2	44.9
	S.A.																		
35	Del.	2,466	86.2	10,660	125.39	23,904	76.9	46.8	42.9	49.6	68.4	96.3	38.5	49.8	44.6	90.4	4.4	21.9	15.2
36	Md.	3,598	77.2	11,300	143.52	12,077	76.1	53.1	47.4	45.3	81.1	91.6	65.1	52.7	49.8	94.5	20.8	20.3	18.9
37	D.C.[2]	1	(*)	(*)	(*)	(*)	(*)	(*)	(*)	(*)	(*)	(*)	(*)	(*)	(*)	(*)	(*)	(*)	(*)
38	Va.	5,915	87.9	9,301	104.24	6,839	75.5	74.3	70.2	61.6	85.1	88.7	75.9	39.5	35.2	88.6	20.8	18.8	23.1
39	W.Va.	3,331	134.0	6,998	51.58	4,943	86.0	86.5	84.1	63.9	88.4	88.4	72.7	26.4	43.7	75.7	14.7	16.1	20.5
40	N.C.	5,391	78.9	7,078	93.74	3,986	85.0	86.3	75.5	70.8	89.9	90.4	75.5	35.2	32.5	89.8	22.8	18.2	20.6
41	S.C.	1,520	136.0	9,075	67.86	6,149	81.6	70.2	67.0	62.4	84.8	78.7	74.3	45.1	38.4	95.1	38.5	19.0	17.5
42	Ga.	7,382	82.8	4,907	58.87	5,615	83.2	81.3	75.7	69.2	77.1	93.6	41.5	22.2	38.0	94.1	8.7	20.4	11.0
43	Fla.	2,051	45.1	9,657	206.01	6,422	38.7	41.8	32.9	25.7	90.2	89.0	87.0	25.6	34.9	90.5	43.0	16.9	20.3
	E.S.C.																		
44	Ky.	1,414	70.0	6,270	92.37	3,214	81.8	80.8	75.8	43.6	93.0	86.6	90.9	20.0	19.7	69.6	24.2	5.3	25.5
45	Tenn.	1,686	72.7	7,069	95.09	2,686	77.6	78.6	73.3	54.3	92.8	82.4	88.6	22.8	28.8	77.5	30.5	15.6	25.0
46	Ala.	2,042	74.9	6,126	80.29	4,145	79.8	80.6	74.4	58.0	92.1	85.7	81.2	24.7	41.5	92.4	26.1	12.5	18.7
47	Miss.	1,728	78.5	4,823	62.10	3,372	82.1	83.8	79.2	62.3	93.1	84.3	70.1	14.9	28.5	89.6	16.6	13.6	18.2
	W.S.C.																		
48	Ark.	4,689	86.1	6,154	71.77	5,711	72.9	82.4	77.4	48.7	71.2	94.0	44.0	26.1	42.2	90.7	11.3	15.1	13.5
49	La.	643	75.2	7,284	92.48	1,695	56.1	79.6	67.2	44.8	96.1	86.8	89.1	21.3	32.3	85.2	33.0	13.4	21.2
50	Okla.	2,066	95.3	6,844	70.67	2,382	61.8	82.8	74.6	39.4	91.3	74.3	84.8	32.4	30.3	77.0	12.4	13.4	28.6
51	Tex.	8,149	116.3	9,399	78.87	4,343	63.9	83.0	74.0	40.6	88.1	70.0	79.2	35.3	31.9	89.2	24.1	15.1	24.8
	Mt.																		
52	Mont.	314	153.1	10,952	65.53	4,161	63.4	63.4	53.8	22.9	92.0	86.9	91.7	53.8	64.6	85.4	31.8	8.0	25.8
53	Idaho	539	86.3	13,911	147.05	6,372	62.9	67.0	63.3	23.2	87.4	81.8	85.5	34.0	46.0	95.9	45.6	22.4	19.5
54	Wyo.	128	371.8	15,434	36.16	5,322	71.9	68.0	52.3	28.9	74.2	67.2	70.3	48.4	57.0	83.6	21.1	39.1	28.1
55	Colo.	1,168	129.0	13,773	98.18	7,792	64.4	52.3	46.1	28.2	87.2	77.7	78.9	47.7	50.7	93.4	28.9	22.7	18.0
56	N.Mex.	241	251.7	18,497	60.86	3,692	64.7	50.2	43.6	39.4	89.6	79.3	85.5	31.5	37.8	71.0	33.2	12.4	20.7
57	Ariz.	552	64.4	11,588	215.90	5,427	35.3	37.1	30.8	17.2	88.9	88.0	82.6	20.1	42.0	88.2	39.1	27.2	17.2
58	Utah	2,162	120.2	15,508	140.31	11,398	68.1	59.4	52.1	32.5	80.7	64.5	77.1	38.0	51.0	92.6	22.8	31.4	13.9
59	Nev.	105	37.3	13,040	346.35	3,078	57.1	61.9	33.3	28.6	95.2	81.0	90.5	28.6	42.9	85.7	33.3	14.3	14.3
	Pac.																		
60	Wash.	4,420	43.1	11,895	276.53	6,928	66.9	65.9	60.5	15.4	87.7	83.7	88.5	50.8	48.6	96.1	46.6	22.9	21.0
61	Oreg.	3,336	67.9	13,930	207.05	7,765	71.0	65.7	60.1	20.9	84.3	74.7	81.7	58.3	44.7	97.8	46.1	21.7	18.9
62	Calif.	14,427	30.4	17,030	569.15	12,429	39.8	28.2	23.2	12.2	85.1	83.0	82.4	34.3	42.9	95.6	52.1	20.3	16.1

*Not available. [1]0.05 percent or less. [2]Data for District of Columbia not included in totals.

BY DIVISIONS AND STATES: CENSUS OF 1950

of farms. See text. Base data in Volume I]

Percent of total value of farm products sold for poultry farms represented by expenditures for—			Percent distribution of total value of farm products sold for poultry farms, by source										Percent of totals for all farms represented by totals for poultry farms									
			Crops					Livestock and livestock products						Value of farm products sold							Chickens 4 mo. old and over on hand	
Hired labor	Feed	Livestock and poultry purchased	All crops	Field crops	Vegetables	Fruits and nuts	Hort. specialties	All livestock and products	Dairy products	Poultry and products	Other livestock and products	Forest products	Number of farms	All products	All crops	All livestock and products	All poultry and products	Chickens	Chicken eggs	Turkeys, ducks, geese, and their eggs		
5.8	55.5	11.3	4.3	2.9	0.6	0.8	(1)	95.5	2.8	88.2	4.5	0.2	3.3	5.4	0.5	9.3	55.9	70.7	40.5	84.4	21.3	1
6.4	53.0	9.7	4.3	3.1	0.6	0.5	(1)	95.6	4.1	86.1	5.4	0.2	4.2	4.9	0.7	6.8	43.6	53.3	33.9	81.6	19.7	2
4.3	56.8	14.4	4.6	3.2	0.8	0.6	(1)	95.1	1.5	89.0	4.5	0.4	2.0	5.2	0.4	13.7	67.4	86.4	34.6	71.3	11.4	3
6.2	59.2	10.8	4.0	2.0	0.3	1.7	(1)	95.9	1.6	91.8	2.5	0.1	5.9	6.8	0.5	14.2	85.6	86.4	80.1	94.3	57.6	4
7.9	62.6	8.1	1.7	0.6	0.4	0.7	(1)	98.0	2.8	94.1	1.1	0.2	12.7	23.9	1.3	35.2	89.6	92.2	87.9	88.6	78.2	5
6.7	57.6	8.4	4.1	2.6	0.8	0.6	0.1	95.7	3.6	89.3	2.9	0.1	10.4	16.2	2.6	21.1	72.9	74.8	70.2	85.9	56.1	6
5.6	43.0	10.9	6.2	5.1	0.6	0.4	0.1	93.6	5.6	79.1	8.9	0.2	3.1	2.9	0.5	4.0	30.0	39.6	18.2	81.7	10.0	7
4.9	41.9	13.2	5.6	5.2	0.2	0.1	(1)	94.4	5.0	76.7	12.7	0.1	2.4	1.8	0.3	2.4	18.8	17.7	8.0	78.3	4.9	8
4.3	58.0	14.0	4.3	2.9	0.9	0.5	(1)	95.3	1.2	90.8	3.3	0.4	3.3	11.4	0.8	30.0	81.5	91.3	53.9	84.6	21.5	9
4.7	49.4	13.2	6.5	5.8	0.4	0.3	(1)	93.0	2.7	83.8	6.5	0.6	0.8	1.7	0.2	4.0	36.4	54.1	19.0	71.9	4.5	10
3.9	54.8	16.0	4.9	3.4	0.4	1.0	(1)	95.0	2.5	84.2	8.3	0.2	2.0	2.4	0.2	6.4	48.7	81.7	18.9	47.3	6.9	11
5.5	49.2	14.2	4.9	3.9	0.7	0.3	(1)	95.1	2.0	87.0	6.1	(1)	2.7	2.6	0.3	4.5	64.6	62.9	47.7	87.4	24.0	12
6.3	61.1	101.5	3.9	1.7	0.2	1.9	(1)	96.1	1.5	92.7	1.8	0.1	8.3	9.7	0.6	23.3	90.7	90.8	87.3	96.4	71.2	13
7.4	57.2	6.9	2.5	1.2	0.5	0.7	(1)	97.0	2.4	93.6	1.1	0.5	9.2	19.8	0.9	44.4	89.1	91.6	87.0	87.3	75.2	14
9.7	64.5	7.7	1.7	0.5	0.3	0.9	(1)	98.0	2.2	94.1	1.6	0.3	15.5	41.9	5.4	48.7	92.2	93.4	92.0	84.1	83.6	15
7.9	62.4	7.9	1.8	1.4	0.2	0.3	.....	97.4	10.6	84.8	2.1	0.8	4.0	6.6	2.1	7.1	71.6	70.3	70.5	80.9	51.7	16
8.8	62.9	7.9	1.9	0.4	0.6	0.8	(1)	98.0	2.7	94.4	0.9	0.1	18.9	30.3	1.8	43.6	91.5	93.2	90.3	91.9	82.2	17
7.8	69.0	7.6	0.7	0.2	0.2	0.3	.....	99.3	1.4	96.8	1.0	(1)	20.4	26.3	0.7	36.4	89.6	91.8	88.1	89.2	81.4	18
5.8	64.3	9.5	1.0	0.4	0.2	0.5	(1)	98.9	2.5	95.5	0.9	0.1	17.8	26.0	0.7	40.2	89.6	93.7	86.1	85.8	78.1	19
8.0	56.4	7.5	4.3	2.6	0.8	0.9	(1)	95.5	5.0	88.3	2.2	0.1	7.4	10.6	1.9	13.5	72.4	74.3	66.1	91.8	51.1	20
6.1	64.1	7.7	1.4	0.6	0.5	0.2	0.1	98.5	0.8	97.3	0.5	(1)	26.5	33.3	1.4	49.8	93.0	91.3	93.7	87.2	87.9	21
6.1	53.2	9.8	6.2	4.2	1.1	0.7	0.1	93.6	4.8	83.3	5.4	0.3	10.2	16.0	4.1	19.8	60.5	67.9	54.2	78.0	40.9	22
5.5	44.7	11.0	7.2	5.7	0.9	0.6	(1)	92.6	5.4	77.9	9.3	0.2	3.8	4.5	0.9	6.3	33.5	39.9	21.8	84.0	12.7	23
3.9	42.4	11.6	5.5	5.0	0.3	0.2	(1)	94.4	5.1	78.3	11.0	0.1	4.1	4.6	0.8	6.3	37.0	50.5	23.1	83.0	12.8	24
6.0	38.2	11.5	7.3	6.7	0.3	0.3	(1)	92.7	3.5	79.0	10.1	(1)	2.5	1.0	0.2	1.7	17.1	20.0	10.1	71.6	5.5	25
5.6	44.4	10.2	7.8	5.8	0.8	0.9	0.2	92.0	7.3	78.1	6.7	0.2	3.4	4.4	0.9	6.7	39.7	40.4	30.0	84.7	16.2	26
9.6	43.3	9.8	2.9	1.7	0.8	0.3	(1)	97.0	6.8	84.5	5.7	0.1	1.7	2.1	0.6	2.2	24.4	42.8	10.1	83.1	6.5	27
5.7	42.5	13.2	5.5	5.2	0.3	0.1	(1)	94.3	5.8	78.7	9.8	0.1	3.5	4.1	0.8	5.4	25.5	17.7	11.0	86.0	7.6	28
3.6	36.2	13.5	4.3	4.0	0.1	0.1	(1)	95.7	3.9	74.2	17.6	(1)	2.0	1.3	0.3	1.5	12.8	7.0	4.5	72.8	3.2	29
4.7	47.1	14.5	3.3	2.9	0.1	0.3	(1)	96.5	5.2	77.7	13.6	0.2	3.0	3.2	0.4	4.3	29.5	43.9	12.9	82.9	6.8	30
3.8	39.4	9.2	15.7	15.7	(1)	(1)	.....	84.3	1.9	74.1	8.3	(1)	0.4	0.4	0.1	0.9	12.6	3.1	2.1	51.9	1.0	31
6.7	38.0	9.8	7.5	7.4	(1)	(1)	0.1	92.5	4.7	73.7	14.2	.....	1.3	0.6	0.2	0.8	8.0	4.2	4.5	55.9	2.4	32
4.9	43.7	13.0	7.7	7.5	0.1	0.1	.....	92.3	3.5	77.0	11.8	(1)	1.8	0.9	0.2	1.2	13.1	6.6	6.1	76.5	3.5	33
4.2	38.3	10.5	11.3	10.9	0.1	0.3	.....	88.6	5.1	71.0	12.5	0.1	2.2	1.0	0.3	1.5	13.5	22.0	7.7	63.4	4.8	34
4.2	56.7	12.4	4.3	2.1	1.7	0.5	(1)	95.6	0.5	94.1	1.0	0.1	33.1	74.9	22.3	83.9	96.7	97.7	82.5	86.9	66.0	35
5.7	60.2	14.0	5.7	3.3	1.8	0.6	0.1	94.1	1.5	90.4	2.2	0.2	9.9	24.4	4.3	34.3	82.1	92.2	51.1	52.2	32.6	36
(*)	(*)	(*)	(*)	(*)	(*)	(*)	(*)	(*)	(*)	(*)	(*)	(*)	(*)	(*)	(*)	(*)	(*)	(*)	(*)	(*)	(*)	37
4.6	57.1	14.1	3.1	2.5	0.2	0.4	(1)	96.5	1.8	88.4	6.3	0.4	3.9	12.7	0.9	22.0	74.0	85.5	47.2	89.2	22.1	38
3.0	58.8	13.1	1.3	0.8	0.2	0.3	(1)	98.2	1.5	87.0	9.7	0.5	4.1	19.5	1.6	23.4	72.1	84.2	33.7	94.1	14.4	39
3.9	54.7	13.4	7.7	7.2	0.4	0.1	(1)	91.2	1.6	86.0	3.5	1.1	1.9	3.9	0.4	21.2	64.1	76.2	49.3	75.9	15.2	40
8.6	56.4	12.0	6.0	5.4	0.3	0.3	(1)	93.2	2.1	86.6	4.6	0.8	1.1	4.3	0.3	19.9	70.0	68.3	43.4	89.5	11.4	41
1.7	58.7	17.8	3.4	3.0	0.3	0.1	(1)	96.1	0.7	93.0	2.4	0.5	3.7	11.0	0.6	33.2	87.1	94.8	57.8	73.3	17.3	42
6.9	62.8	12.9	3.3	0.2	0.5	2.6	(1)	96.5	0.4	94.0	2.1	0.2	3.6	3.9	0.2	14.5	85.0	90.6	81.3	80.4	49.1	43
7.1	48.1	9.5	5.9	4.8	0.6	0.4	.....	94.0	2.7	82.1	9.1	0.1	0.6	1.1	0.1	2.0	22.7	22.9	8.2	81.9	2.3	44
7.7	47.4	10.3	6.0	5.6	0.1	0.2	(1)	93.4	3.6	80.3	9.6	0.6	0.7	1.3	0.2	2.6	25.2	36.0	18.7	55.0	4.4	45
4.0	49.9	14.4	8.1	7.3	0.5	0.3	(1)	91.2	1.9	84.9	4.4	0.6	1.0	3.1	0.4	8.9	54.8	73.3	33.7	71.0	7.9	46
1.4	51.1	16.5	4.9	4.4	0.2	0.3	(1)	94.3	3.0	86.1	5.3	0.8	0.7	1.7	0.1	6.8	51.4	74.2	23.2	40.5	4.7	47
2.4	60.0	18.0	3.8	1.0	0.6	2.2	(1)	96.0	3.4	87.9	4.8	0.2	2.6	6.8	0.3	26.3	77.9	90.0	28.2	71.5	7.8	48
8.6	55.0	11.2	6.9	4.7	1.2	1.0	.....	92.2	0.4	84.0	7.8	0.9	0.5	0.4	(1)	1.7	23.9	34.6	21.3	8.9	3.6	49
4.2	49.6	13.6	5.9	5.2	0.3	0.3	0.1	94.1	4.5	78.0	11.6	(1)	1.5	1.0	0.1	2.1	19.8	39.0	9.2	53.4	4.0	50
4.9	51.6	15.0	5.5	4.9	0.3	0.3	(1)	94.4	1.6	82.2	10.5	0.1	2.5	2.0	0.2	5.3	45.1	79.4	21.2	44.8	8.6	51
6.4	45.7	11.3	5.8	4.5	1.1	0.1	(1)	93.9	3.9	75.8	14.2	0.4	0.9	0.5	0.1	0.7	24.1	25.4	16.9	54.9	5.1	52
5.9	44.4	12.3	7.2	7.0	0.1	0.1	.....	92.8	2.6	81.3	8.9	.....	1.3	1.2	0.2	2.5	42.2	53.3	26.1	71.7	10.8	53
6.2	55.7	18.1	5.2	5.1	0.1	(1)	.....	94.8	1.9	81.4	11.5	.....	1.0	0.5	0.1	0.7	26.6	16.2	6.1	61.2	3.2	54
5.6	46.4	15.2	4.1	3.6	0.3	0.2	(1)	95.8	2.3	87.8	5.7	(1)	2.6	2.1	0.2	3.5	57.7	68.8	33.5	85.3	14.5	55
4.5	43.1	12.1	9.3	6.9	0.5	1.9	0.1	90.7	1.0	83.0	6.7	(1)	1.0	0.6	0.1	0.9	35.8	54.6	29.6	27.6	9.8	56
8.0	49.4	11.4	3.1	2.6	0.4	0.1	.....	96.9	0.4	93.9	2.7	.....	5.3	1.5	0.1	4.2	83.6	87.4	75.4	92.8	46.2	57
5.0	51.2	14.6	4.8	3.5	0.9	0.3	(1)	95.2	1.9	87.8	5.6	.....	8.9	18.1	3.0	24.3	84.1	74.3	74.4	93.0	57.1	58
11.3	40.4	8.7	14.2	9.4	3.5	0.5	0.8	85.8	4.9	70.0	10.9	.....	3.4	1.0	1.1	0.9	37.3	.....	.....	.....	18.4	59
5.7	60.7	10.0	3.4	1.6	0.5	1.2	(1)	96.4	5.2	88.0	3.3	0.2	6.3	8.2	0.5	20.9	81.6	80.5	77.1	94.5	53.1	60
6.2	55.9	10.6	7.4	4.5	0.4	2.4	0.2	92.3	2.5	86.2	3.6	0.3	5.6	8.7	1.3	17.2	79.9	74.2	66.4	96.0	41.0	61
6.4	61.9	10.1	3.4	1.3	0.2	2.0	(1)	96.6	0.8	94.4	1.3	(1)	10.5	10.1	0.6	25.0	94.0	94.1	92.4	96.7	79.9	62

Table 46.—LIVESTOCK FARMS (OTHER THAN DAIRY AND POULTRY)—SELECTED

[Data are based on reports for only a sample of farms.

	Region, division, and State	Number of livestock farms	Average for livestock farms: Total land per farm (acres)	Value of land and buildings (dollars): Per farm	Value of land and buildings (dollars): Per acre	Farm products sold per farm (dol.)	Percent of cropland harvested on livestock farms represented by acres of—: Corn: All corn	Corn: Corn for grain	Wheat and oats threshed	Land from which hay was cut	Percent of livestock farms reporting—: Cattle and calves	Milk cows	Hogs and pigs	Sheep and lambs	Chickens 4 mo. old and over	Tractor	Grain combine	Corn picker	Pick-up hay baler	Any silos	Electric power feed grinder
1	U.S.	806,080	625.5	24,656	40.51	7,789	30.7	27.7	[3]28.8	27.8	94.6	81.6	77.2	16.7	84.6	68.5	22.1	23.3	7.2	14.6	1.8
2	The North	526,298	306.4	23,163	75.16	8,088	33.5	32.4	30.6	24.1	94.5	83.3	85.1	16.2	85.8	78.0	27.5	34.6	7.7	19.6	1.6
3	The South	209,296	683.9	22,105	32.70	4,643	24.3	21.5	23.2	27.0	95.5	80.3	69.3	15.7	85.2	44.8	9.6	2.4	5.6	4.4	2.0
4	The West	70,486	2,834.6	43,463	16.16	14,904	3.6	1.6	22.5	55.9	92.6	72.8	42.0	24.1	73.7	68.1	19.1	1.3	7.8	7.6	2.8
	Geo. Div.																				
5	N.E.	2,204	181.0	13,920	77.29	5,324	5.7	2.1	[3]1.8	87.7	79.6	68.1	38.2	11.9	43.1	41.2	2.6	1.7	5.6	21.2	2.0
6	M.A.	11,621	140.0	13,739	99.59	5,960	20.3	16.1	23.5	45.2	87.6	71.3	56.3	16.9	69.9	61.1	10.5	6.4	8.0	28.4	3.1
7	E.N.C.	153,897	167.5	22,983	136.07	7,717	42.8	40.0	29.5	17.6	91.7	78.1	87.3	21.0	81.8	77.1	31.0	36.1	9.8	20.6	2.3
8	W.N.C.	358,576	372.1	23,588	63.35	8,333	33.8	30.6	31.0	25.6	96.0	86.0	85.4	14.1	88.2	79.2	26.7	35.0	6.8	18.9	1.3
9	S.A.	47,878	422.1	16,466	41.88	3,412	31.2	23.2	11.6	36.8	93.0	78.7	78.3	20.8	85.2	42.0	7.7	2.7	5.5	7.8	2.9
10	E.S.C.	69,609	226.3	13,047	59.79	3,487	40.1	36.8	7.5	33.4	96.4	85.7	81.3	13.5	90.0	43.1	9.2	4.0	6.5	3.7	1.9
11	W.S.C.	91,809	1,167.5	31,590	27.37	6,162	13.2	12.6	35.9	19.8	96.2	77.1	55.4	14.6	81.6	47.5	10.8	1.1	4.9	3.1	1.6
12	Mt.	49,501	3,306.2	41,121	13.10	14,364	4.4	1.9	24.0	54.9	94.1	75.8	43.0	24.4	75.8	70.2	20.9	1.8	7.7	9.1	2.3
13	Pac.	20,985	1,722.1	49,061	30.38	16,177	0.6	0.3	16.6	60.0	89.1	65.6	39.7	23.3	68.6	63.3	14.7	0.1	8.1	4.2	4.1
	N.E.																				
14	Maine	583	197.3	7,663	39.58	3,644	1.8	(2)	[3]3.5	88.9	84.6	76.0	44.1	14.2	46.8	40.5	2.6	.....	3.6	12.7	1.7
15	N.H.	259	220.8	11,773	55.91	2,619	3.5	1.1	[3]0.8	92.8	86.5	71.0	31.7	9.7	48.3	35.9	.....	.....	3.9	13.9	.....
16	Vt.	391	234.2	12,979	56.28	4,366	3.8	1.2	[3]2.9	91.3	85.7	76.2	20.7	6.4	43.2	24.8	1.5	1.3	4.3	27.1	0.5
17	Mass.	561	125.9	14,727	117.65	8,585	7.7	3.2	(4)	85.3	62.9	54.7	49.4	15.9	33.3	45.8	2.0	2.1	3.9	18.5	1.1
18	R.I.	75	164.9	33,518	195.08	7,383	4.8	1.1	(4)	88.0	73.3	66.7	53.3	13.3	46.7	66.7	13.3	.....	33.3	40.0	.....
19	Conn.	335	155.5	24,226	166.62	5,536	14.6	6.9	(4)	79.9	88.1	65.7	31.6	9.0	48.4	51.9	4.8	6.0	8.7	35.2	7.5
	M.A.																				
20	N.Y.	3,406	149.7	12,166	82.92	5,176	10.9	4.8	16.4	63.2	84.1	70.9	32.2	11.3	53.6	60.2	8.5	2.2	6.5	35.6	2.6
21	N.J.	553	95.0	21,969	273.31	19,049	23.3	16.9	12.5	50.0	58.0	46.7	60.4	11.4	52.4	49.9	6.9	2.5	13.6	15.7	3.3
22	Pa.	7,662	138.9	13,895	100.81	5,364	23.7	20.3	26.6	38.7	91.2	73.3	66.7	19.9	78.4	62.3	11.6	8.6	8.3	26.1	3.3
	E.N.C.																				
23	Ohio	34,316	153.9	19,345	125.49	6,029	38.2	35.6	33.8	20.8	93.0	79.5	85.7	34.2	81.1	75.2	30.4	30.3	9.9	17.5	2.5
24	Ind.	46,281	153.5	21,694	139.65	6,957	43.6	41.7	29.3	15.1	91.9	78.0	91.4	17.5	82.5	76.8	30.3	39.3	8.6	14.6	1.9
25	Ill.	51,106	186.1	29,804	158.72	10,369	48.1	45.7	27.2	14.0	93.6	79.9	92.1	15.7	85.9	78.8	37.0	45.3	11.4	16.8	2.4
26	Mich.	10,857	160.7	13,772	85.68	4,537	26.8	22.0	34.1	29.8	84.0	69.1	64.3	23.2	70.3	75.2	24.5	14.8	7.3	31.3	3.0
27	Wis.	11,337	188.8	16,644	88.10	7,024	33.7	25.8	27.8	30.8	86.3	75.4	76.1	16.9	73.3	77.9	15.0	20.0	8.9	61.1	1.9
	W.N.C.																				
28	Minn.	35,492	204.4	21,089	102.29	8,172	38.2	33.0	28.8	16.6	92.3	83.5	88.3	17.6	85.3	87.3	21.1	44.3	6.8	51.4	1.6
29	Iowa	120,306	185.7	29,331	157.12	9,911	49.5	47.0	29.4	15.3	96.1	88.7	95.3	13.2	89.6	85.2	27.4	50.8	7.8	19.6	1.4
30	Mo.	78,099	218.0	12,901	59.13	4,800	34.9	33.3	25.0	32.7	96.6	86.1	85.2	20.5	89.5	56.9	15.0	12.3	6.3	7.1	1.2
31	N.Dak.	10,170	948.1	18,487	19.99	6,638	11.9	3.9	42.3	33.1	96.0	85.4	67.1	18.2	81.9	87.5	42.2	13.5	6.5	14.0	1.2
32	S.Dak.	34,583	889.8	22,909	26.26	8,204	24.0	18.4	32.6	32.0	96.3	82.0	77.4	16.7	87.3	88.4	29.6	43.6	4.9	13.5	0.6
33	Nebr.	43,231	669.1	28,513	42.07	10,312	34.7	33.3	20.5	38.8	97.0	86.9	82.5	4.3	88.5	85.8	27.8	41.8	5.2	9.5	1.3
34	Kans.	36,695	476.3	26,115	54.59	9,093	16.4	15.0	51.2	15.3	96.0	82.1	66.6	8.1	86.4	80.3	46.2	12.4	8.8	27.8	1.3
	S.A.																				
35	Del.	248	209.1	24,083	116.36	3,856	34.5	32.9	14.0	23.3	83.5	69.0	83.1	14.9	74.6	61.3	19.4	8.9	9.3	13.3	0.4
36	Md.	2,178	196.3	24,682	132.96	5,266	24.5	21.5	22.2	41.0	90.1	75.4	71.8	13.5	79.8	68.6	14.0	11.2	15.4	21.7	6.3
37	D.C.[5]	1	(*)	(*)	(*)	(*)	(*)	(*)	(*)	(*)	(*)	(*)	(*)	(*)	(*)	(*)	(*)	(*)	(*)	(*)	(*)
38	Va.	13,697	255.9	19,214	76.43	4,200	22.5	19.8	16.9	51.1	97.0	86.9	80.2	30.9	86.9	42.1	7.4	3.8	7.4	12.6	3.5
39	W.Va.	9,957	238.6	10,303	44.22	2,371	15.3	13.9	7.9	72.5	97.2	89.6	70.6	45.3	89.4	25.6	2.0	1.0	2.2	7.3	1.5
40	N.C.	6,262	172.3	13,464	81.29	1,919	35.2	31.3	12.4	31.5	87.0	76.2	83.0	10.2	88.0	39.1	9.8	2.4	4.3	6.3	3.4
41	S.C.	3,035	350.4	16,385	51.48	2,634	40.9	33.6	[3]12.0	16.9	86.3	66.6	85.3	2.6	85.1	48.9	18.4	2.7	6.8	4.3	3.9
42	Ga.	8,089	339.9	11,848	37.49	2,874	48.3	29.9	[3]6.9	8.2	91.7	72.5	87.6	1.4	85.1	51.1	10.4	1.9	6.0	2.5	3.1
43	Fla.	4,412	2,029.5	30,908	16.19	6,012	45.3	20.5	(4)	4.8	89.0	53.8	64.5	0.7	70.2	47.1	2.2	0.4	1.7	0.7	1.2
	E.S.C.																				
44	Ky.	26,548	171.1	14,584	86.60	4,372	40.9	39.1	8.5	34.7	96.3	87.7	81.9	19.6	90.0	48.1	8.8	7.3	8.0	4.9	1.7
45	Tenn.	22,685	165.3	11,182	68.17	3,041	39.7	36.9	9.3	37.3	96.6	87.3	84.5	15.8	91.4	40.9	10.5	2.6	5.8	3.4	2.2
46	Ala.	9,284	418.6	13,499	34.57	3,348	41.3	32.4	[3]3.9	23.9	95.1	79.5	77.7	2.3	87.0	39.8	9.5	1.3	5.4	2.8	1.8
47	Miss.	11,092	322.0	12,759	42.35	2,400	37.5	34.2	[3]4.1	31.8	97.3	82.9	76.6	3.6	89.5	38.4	7.4	1.0	5.1	2.4	1.9
	W.S.C.																				
48	Ark.	12,994	232.8	8,272	36.60	2,097	26.6	25.5	5.4	48.9	94.9	84.8	70.7	4.8	89.0	27.9	3.7	0.8	4.2	2.1	1.1
49	La.	6,223	355.3	18,198	55.99	3,216	25.0	21.8	[3]6.1	40.4	95.6	76.6	67.8	7.2	85.7	37.4	7.6	1.2	7.3	1.4	2.6
50	Okla.	24,687	503.4	16,686	33.57	4,981	13.5	13.0	41.9	22.3	96.3	80.4	63.6	4.0	87.2	53.0	14.3	1.6	6.7	4.6	1.3
51	Tex.	47,905	1,868.7	47,719	25.56	8,256	10.5	10.0	38.7	13.1	96.5	73.3	45.5	23.7	76.1	51.3	11.3	0.9	3.9	2.7	1.7
	Mt.																				
52	Mont.	12,963	3,121.8	35,660	11.72	11,485	3.1	0.1	36.3	52.4	95.2	76.8	39.1	20.0	80.9	81.3	30.9	0.9	7.8	3.1	1.9
53	Idaho	5,511	1,058.2	28,970	30.19	13,522	0.7	0.3	22.4	61.0	95.1	80.7	48.6	25.4	70.9	70.8	24.7	0.5	10.8	5.3	3.9
54	Wyo.	5,696	4,915.3	51,975	10.78	15,329	2.2	0.3	13.0	74.9	95.0	78.1	38.0	34.7	78.2	74.6	17.6	0.7	7.2	6.5	2.0
55	Colo.	12,290	1,907.7	38,379	20.85	16,998	8.9	5.8	19.0	43.3	93.7	79.5	50.2	21.1	82.5	77.3	21.9	5.3	6.4	18.1	2.1
56	N.Mex.	5,640	6,211.7	56,417	9.52	12,642	6.7	5.3	30.0	22.1	92.2	66.4	36.8	26.4	71.2	40.6	8.5	0.7	4.7	2.4	1.3
57	Ariz.	1,907	9,549.2	71,738	7.60	24,231	4.5	2.5	[6]2.7	51.3	92.1	60.0	24.3	5.7	65.7	43.6	4.6	0.3	8.7	8.5	3.4
58	Utah	4,201	1,692.5	31,401	19.42	11,553	2.8	0.3	18.2	59.5	92.0	74.4	51.4	34.7	55.5	61.3	12.3	0.1	8.9	23.1	2.4
59	Nev.	1,293	4,302.9	55,470	15.66	19,612	0.2	.....	[6]2.2	94.3	95.4	68.9	39.4	34.7	74.9	65.2	17.0	0.3	15.3	3.6	3.0
	Pac.																				
60	Wash.	4,646	1,170.5	25,611	22.90	7,933	0.8	0.4	31.1	55.9	89.7	69.2	38.9	11.2	70.9	64.4	11.3	(2)	7.9	5.5	3.0
61	Oreg.	6,033	1,836.7	33,336	19.19	9,841	0.5	0.3	15.9	71.3	91.9	76.0	45.1	28.0	75.1	70.6	22.1	0.2	7.4	6.7	3.7
62	Calif.	10,306	1,903.6	69,807	39.17	23,603	0.6	0.3	11.9	52.3	87.2	57.9	36.9	25.9	63.7	58.5	11.8	0.1	8.6	2.1	4.7

*Not available. [1]Totals for States tabulated by type of farm. [2]0.05 percent or less. [3]Oats only. Separate inquiry for wheat not on questionnaire. [4]Oats not tabulated by type of farm. Separate inquiry for wheat not on questionnaire. [5]Data for District of Columbia not included in totals. [6]Wheat only. Oats not tabulated by type of farm.

CHARACTERISTICS, BY DIVISIONS AND STATES: CENSUS OF 1950

See text. Base data in Volume I]

Percent of total value of farm products sold for livestock farms represented by expenditures for—			Percent distribution of total value of farm products sold for livestock farms, by source										Percent of totals for all farms represented by totals for livestock farms							
			Crops					Livestock and livestock products						Value of farm products sold						
Hired labor	Feed	Livestock and poultry purchased	All crops	Field crops	Vegetables	Fruits and nuts	Hort. specialties	All livestock and products	Dairy products	Poultry and products	Other livestock and products	Forest products	Number of farms	All farm products	All crops	All livestock and products	Cattle and calves	Hogs and pigs	All dairy products	All poultry and products	
6.7	13.5	23.4	11.8	11.4	0.2	0.2	(2)	88.0	4.2	3.7	80.0	0.2	15.0	28.2	7.6	44.8	70.7	65.2	8.4	12.4	1
4.9	13.9	21.6	12.3	12.1	0.2	0.1	(2)	87.6	5.4	4.8	77.4	0.1	23.2	36.2	14.4	46.0	70.5	68.9	10.4	18.0	2
10.5	11.8	27.2	12.7	11.9	0.4	0.4	(2)	86.6	2.1	2.2	82.2	0.7	7.9	15.1	3.1	36.1	62.3	41.5	4.0	4.9	3
10.7	13.2	27.4	9.1	8.4	0.3	0.3	(2)	90.7	1.4	0.7	88.6	0.2	15.3	25.8	4.4	50.4	80.2	56.4	3.6	2.4	4
16.8	20.4	34.0	3.1	2.3	0.6	0.1	.....	95.9	11.1	1.3	83.5	1.1	2.1	2.2	0.2	3.1	20.7	55.1	0.7	0.1	5
10.9	16.3	34.2	9.5	8.1	1.0	0.3	(2)	90.1	6.9	5.6	77.7	0.4	3.9	4.9	1.8	5.9	27.6	43.1	0.8	1.4	6
5.4	14.2	19.5	14.0	13.5	0.4	0.1	(2)	85.9	6.6	4.0	75.3	0.1	17.4	29.1	12.5	37.3	57.9	60.6	8.7	15.3	7
4.5	13.7	22.0	11.7	11.6	0.1	(2)	(2)	88.2	4.8	5.2	78.3	0.1	36.5	52.2	19.8	66.7	79.9	74.9	27.6	37.1	8
15.7	11.4	26.1	11.4	9.5	1.0	1.0	(2)	86.9	3.1	3.4	80.3	1.7	5.0	7.6	1.4	18.3	55.1	30.9	2.3	2.1	9
10.0	10.5	24.8	17.5	17.0	0.2	0.4	(2)	81.4	3.7	2.2	75.5	1.0	7.6	17.5	5.2	36.1	55.1	48.0	6.5	10.1	10
9.3	12.6	28.5	11.1	10.5	0.3	0.3	(2)	88.7	1.2	1.9	85.6	0.2	11.8	19.6	3.3	49.7	67.3	44.0	4.1	9.0	11
10.8	12.1	25.2	9.6	9.2	0.3	0.1	(2)	90.3	1.4	0.7	88.1	0.1	25.4	43.3	9.5	70.0	83.9	50.5	9.8	9.1	12
10.5	15.5	32.1	8.0	6.7	0.4	0.9	(2)	91.5	1.4	0.6	89.6	0.6	7.9	13.9	1.9	31.9	73.8	62.4	1.5	0.8	13
12.6	17.6	29.5	4.3	2.6	1.5	0.3	.....	93.6	9.0	1.2	83.4	2.1	1.9	1.7	0.1	3.6	22.6	43.0	0.9	0.1	14
21.9	16.4	32.9	2.7	2.2	0.3	0.2	.....	94.4	6.2	0.6	87.6	2.9	1.9	1.4	0.3	1.5	14.0	14.3	0.3	(2)	15
14.4	15.6	42.6	2.3	2.0	(2)	0.3	.....	95.5	19.0	1.0	75.6	2.1	2.1	1.9	0.8	2.0	13.0	6.3	0.5	0.2	16
15.3	25.1	28.8	1.8	1.1	0.6	0.1	.....	97.9	10.5	1.4	86.0	0.3	2.5	3.6	0.2	5.1	30.8	68.6	1.3	0.2	17
37.7	14.9	2.9	11.1	10.2	0.9	.....	.....	88.7	17.3	4.3	67.2	0.1	2.9	3.5	1.4	4.4	32.6	62.5	1.7	0.5	18
19.7	19.0	54.5	3.3	3.1	0.2	(2)	.....	96.2	7.6	0.7	88.0	0.4	2.1	1.5	0.1	2.2	20.9	60.1	0.4	(2)	19
10.6	14.3	29.0	7.2	5.4	1.4	0.4	(2)	92.2	12.0	2.6	77.7	0.6	2.7	2.7	0.8	3.4	20.0	22.5	0.6	0.6	20
14.3	16.1	38.3	2.2	1.1	0.9	0.2	.....	97.7	5.4	1.6	90.8	0.1	2.2	4.7	0.3	7.0	21.1	89.7	1.1	0.2	21
10.1	17.2	35.5	12.4	11.1	0.9	0.3	(2)	87.3	5.1	7.9	74.3	0.4	5.2	7.4	3.8	8.5	34.8	27.7	1.0	2.6	22
6.6	15.0	15.0	15.3	14.9	0.2	0.1	(2)	84.6	7.9	5.0	71.6	0.1	17.5	28.8	13.0	37.0	55.7	60.3	11.4	14.0	23
4.9	15.4	14.7	14.4	13.9	0.3	0.1	(2)	85.5	6.7	4.8	73.9	0.1	27.8	43.4	20.0	54.0	68.6	70.3	22.7	21.8	24
4.9	13.7	24.5	14.6	14.2	0.3	0.1	(2)	85.4	4.0	2.9	78.5	(2)	26.2	38.5	13.1	57.6	75.7	65.7	16.5	23.7	25
7.2	10.9	21.9	14.3	13.3	0.3	0.7	(2)	85.3	10.0	3.8	71.6	0.4	7.0	10.4	3.8	14.6	32.8	36.4	3.4	4.5	26
6.1	12.0	16.4	5.6	4.5	1.1	(2)	(2)	94.2	18.6	4.4	71.2	0.2	6.7	10.4	5.6	11.0	21.7	29.8	3.7	6.4	27
4.8	12.7	15.5	13.4	13.1	0.2	(2)	(2)	86.5	9.4	8.2	69.0	0.1	19.8	29.7	14.0	36.0	53.1	52.1	14.2	19.3	28
3.9	15.2	20.7	9.9	9.8	(2)	(2)	(2)	90.1	5.6	5.8	78.6	(2)	59.2	73.0	37.0	81.7	91.0	84.0	57.4	57.9	29
4.8	16.1	23.2	9.1	9.0	(2)	0.1	(2)	90.7	3.7	5.8	81.1	0.3	34.0	52.0	17.6	64.8	83.9	77.0	17.4	35.7	30
7.7	5.7	11.9	22.7	22.7	(2)	(2)	.....	77.3	5.2	1.9	70.2	(2)	15.6	16.7	5.8	37.5	46.8	39.0	14.1	14.2	31
5.7	9.5	17.4	13.6	13.6	(2)	(2)	(2)	86.3	3.4	4.4	78.6	(2)	52.1	64.7	31.5	77.6	85.8	76.0	44.0	50.9	32
4.4	14.4	27.3	11.3	11.3	(2)	(2)	(2)	88.7	2.9	3.5	82.2	(2)	40.3	56.8	19.2	75.7	85.3	74.2	36.9	38.2	33
4.5	11.2	30.3	16.3	16.2	(2)	(2)	(2)	83.7	2.7	3.2	77.8	(2)	27.9	43.2	16.5	63.1	75.2	64.3	18.6	26.5	34
27.5	25.1	23.8	21.5	13.9	6.6	0.7	0.2	78.5	3.1	8.9	66.5	(2)	3.3	1.2	1.8	1.1	25.7	20.7	0.4	0.1	35
21.2	18.2	31.2	14.1	11.2	2.5	0.4	(2)	85.2	3.4	5.5	76.2	0.7	6.0	6.4	2.8	8.2	41.3	33.2	0.8	1.3	36
(*)	(*)	(*)	(*)	(*)	(*)	(*)	(*)	(*)	(*)	(*)	(*)	(*)	(*)	(*)	(*)	(*)	(*)	(*)	(*)	(*)	37
14.5	9.7	28.8	9.8	8.9	0.1	0.8	(2)	89.2	4.5	4.0	80.7	0.9	9.1	18.1	4.2	28.9	64.6	41.5	5.2	4.8	38
10.9	10.6	24.9	3.5	2.8	0.1	0.6	(2)	95.2	4.2	6.2	84.8	1.2	12.2	28.0	6.4	32.5	63.9	44.6	6.2	7.4	39
19.8	17.9	19.8	16.5	15.3	0.9	0.4	(2)	81.3	3.8	3.7	73.8	2.2	2.2	2.2	0.4	10.6	30.6	19.6	1.7	1.5	40
21.7	12.8	20.8	17.4	15.3	1.3	0.7	(2)	79.3	1.6	2.2	75.5	3.3	2.2	3.7	0.8	14.5	34.3	30.5	1.0	1.5	41
18.1	10.0	21.7	20.4	17.9	1.2	1.2	(2)	76.1	1.4	1.5	73.2	3.5	4.1	6.1	2.0	14.7	40.7	26.8	1.3	0.8	42
14.0	10.1	27.4	8.5	3.8	2.3	2.4	(2)	89.7	0.6	0.6	88.5	1.8	7.8	7.9	0.9	27.2	70.7	39.1	0.5	1.1	43
9.3	10.0	23.6	20.3	20.0	0.1	0.2	(2)	79.4	3.5	2.2	73.6	0.3	12.2	27.2	11.3	42.6	58.2	55.6	9.3	15.8	44
8.0	10.2	24.2	15.5	15.0	0.2	0.3	(2)	83.8	5.4	2.7	75.6	0.7	9.8	19.8	6.0	35.4	52.9	49.8	7.9	13.1	45
14.1	11.8	27.9	15.8	14.5	0.3	1.0	(2)	81.4	1.3	1.4	78.8	2.8	4.4	11.2	2.7	29.3	55.5	29.0	2.0	3.2	46
13.2	11.8	28.3	12.6	11.6	0.3	0.7	(2)	84.4	2.4	1.9	80.2	2.9	4.4	7.9	1.3	27.7	50.2	38.1	2.5	5.2	47
10.4	15.6	25.7	10.7	9.4	0.7	0.6	.....	87.7	4.0	3.6	80.1	1.6	7.1	6.9	1.0	24.4	48.0	35.6	6.2	3.2	48
16.5	12.4	30.5	13.3	12.3	0.2	0.7	(2)	85.6	0.9	1.2	83.5	1.1	5.0	8.1	1.4	28.7	49.2	37.3	0.9	6.4	49
6.8	14.6	29.0	14.5	14.0	0.1	0.3	(2)	85.5	2.5	2.3	80.6	0.1	17.4	25.9	7.0	47.8	63.6	48.1	8.3	14.6	50
9.6	11.7	28.4	9.9	9.4	0.3	0.2	(2)	89.9	0.6	1.7	87.7	0.1	14.5	22.3	3.5	56.3	71.7	46.1	2.7	10.1	51
11.0	8.9	15.2	10.8	10.8	(2)	(2)	.....	89.0	1.7	0.7	86.7	0.1	37.0	53.0	14.1	79.6	85.2	61.4	20.8	26.4	52
12.2	14.2	25.8	12.4	11.9	0.2	0.2	0.2	87.5	2.9	0.7	83.8	0.1	13.7	26.6	6.1	51.3	65.6	37.1	7.8	8.4	53
14.3	14.8	22.3	6.9	6.9	(2)	(2)	0.1	93.0	1.1	0.7	91.3	0.1	45.2	69.7	20.7	84.8	89.1	63.4	19.2	27.5	54
8.5	12.8	31.8	11.7	11.0	0.6	0.1	(2)	88.2	1.4	0.8	86.0	0.1	27.0	49.3	14.0	74.2	86.8	53.8	13.4	12.2	55
8.4	11.1	29.6	6.1	5.9	0.1	0.1	.....	93.8	0.3	0.4	93.1	0.1	24.0	45.3	6.1	77.9	90.0	41.2	3.0	13.2	56
9.4	10.4	29.9	7.3	6.7	0.5	0.1	(2)	92.6	0.4	0.2	92.0	0.1	18.3	22.6	2.5	62.6	80.3	44.1	1.7	3.2	57
12.7	14.5	25.9	8.0	7.1	0.8	0.1	.....	92.0	2.3	1.9	87.9	(2)	17.4	35.6	9.7	46.2	75.7	43.8	6.6	3.6	58
17.0	10.9	14.5	3.9	3.7	0.1	(2)	.....	96.1	0.6	0.5	95.0	(2)	41.5	75.6	23.7	83.0	94.3	58.0	5.3	19.3	59
12.4	13.3	23.1	10.8	8.7	1.4	0.7	(2)	88.5	3.3	1.1	84.0	0.7	6.7	9.9	1.7	23.1	54.8	45.3	2.3	1.2	60
11.4	13.5	17.8	8.8	8.3	0.1	0.2	(2)	89.4	2.1	0.7	86.6	1.8	10.1	19.9	3.4	38.1	74.8	44.4	3.4	1.5	61
9.9	16.3	37.0	7.3	5.9	0.3	1.1	(2)	92.4	0.9	0.4	91.1	0.2	7.5	13.8	1.7	32.5	77.1	72.4	1.0	0.6	62

Table 47.—GENERAL—PRIMARILY CROP FARMS—SELECTED CHARACTERISTICS,

[Data are based on reports for only a sample

	Region, division, and State	Number of general—primarily crop farms	Average for general—primarily crop farms: Total land per farm (acres)	Value of land and buildings (dollars): Per farm	Value of land and buildings (dollars): Per acre	Farm products sold per farm (dol.)	Percent of cropland harvested on general-primarily crop farms represented by acres of—: All corn	Specified cash crops[1]	Land from which hay was cut	Percent of general—primarily crop farms reporting: Cattle and calves	Milk cows	Hogs and pigs	Chickens 4 mo. old and over	No tractor, horses, or mules	Horses and/or mules with no tractor	Tractor with or without horses and/or mules	Electricity	Cotton	Tobacco[2]	Sugar beets or sugarcane for sugar	Peanuts for nuts
1	U.S.	84,569	247.5	18,833	80.38	5,220	16.7	14.7	24.6	73.8	65.6	58.6	77.1	11.1	30.8	58.1	80.6	[4]43.8	[4]15.0	[4]4.5	[4]17.4
2	The North	16,970	250.4	18,948	79.07	4,649	15.6	3.8	32.2	56.1	49.0	35.6	57.7	20.1	10.7	69.2	81.9	[4]2.7	[4]3.3	2.7	....
3	The South	50,443	203.1	11,637	60.67	3,481	25.9	24.0	12.0	81.9	73.4	75.7	88.6	8.5	44.9	46.6	77.0	71.2	[4]24.1	1.1	29.0
4	The West	17,156	375.2	39,722	112.49	10,896	2.2	7.6	40.2	67.7	59.0	31.3	62.7	9.6	9.1	81.3	90.0	[4]3.7	.....	16.2	0.3
	Geo. Div.																				
5	N.E.	1,161	188.0	14,088	74.82	1,818	1.0	2.3	86.5	40.1	33.6	14.9	29.6	40.6	16.9	42.5	86.0	.....	[4]0.4	.....	....
6	M.A.	3,506	144.4	15,925	118.64	4,892	10.5	4.2	38.9	54.5	48.7	31.1	57.2	15.6	9.2	75.8	91.5	.....	[4]3.6	.....	....
7	E.N.C.	6,183	145.5	16,764	115.86	4,064	21.5	3.9	24.9	53.6	46.9	35.9	59.5	19.0	10.3	70.7	87.1	(6)	[4]6.9	7.4	....
8	W.N.C.	6,120	428.8	23,630	58.80	5,637	14.7	3.8	31.4	62.6	54.0	41.6	61.6	20.3	10.9	68.8	70.5	7.4	(6)	(6)	....
9	S.A.	23,217	208.9	9,905	51.54	3,409	33.2	25.8	7.1	73.9	64.4	81.9	87.9	8.7	46.8	44.4	78.9	71.7	[4]38.1	.....	36.5
10	E.S.C.	13,835	142.1	8,487	61.27	2,456	37.0	21.2	17.2	87.3	81.0	78.3	91.1	10.7	52.2	37.2	75.0	63.7	[4]23.8	.....	27.4
11	W.S.C.	13,391	256.0	17,800	72.51	4,664	12.4	23.3	14.6	90.2	81.4	62.4	87.2	5.9	34.1	60.0	75.9	78.2	(6)	4.0	17.6
12	Mt.	8,988	432.7	27,025	68.25	7,851	3.8	7.4	40.7	76.1	68.0	37.8	68.6	7.4	11.8	80.9	87.9	[4]2.2	.....	24.8	0.7
13	Pac.	8,168	311.8	54,185	178.08	14,248	0.5	7.8	39.6	58.5	49.1	24.1	56.3	12.1	6.2	81.7	92.3	5.4	.....	6.7	....
	N.E.																				
14	Maine	410	204.0	7,092	34.49	1,970	0.9	3.6	86.0	53.4	51.0	23.4	26.8	35.6	25.9	38.5	82.7	.....	.....	.....	....
15	N.H.	153	178.8	8,768	59.79	1,625	0.3	1.6	92.7	27.5	27.5	17.0	52.9	52.3	11.1	36.6	93.5	.....	(6)	.....	....
16	Vt.	226	262.1	18,083	69.95	1,598	0.4	0.3	88.4	23.9	19.5	11.5	25.7	48.7	16.8	34.5	79.2	.....	(6)	.....	....
17	Mass.	212	144.0	20,593	137.94	1,924	1.1	1.8	80.9	35.4	23.6	9.4	25.9	33.0	9.4	57.5	88.2	.....	2.4	.....	....
18	R.I.	5	22.0	(7)	(7)	280	.....	.....	100.0	.....	....	....	.....	100.0	.....	.....	.....	.....	.....	.....	....
19	Conn.	155	112.2	28,418	252.10	1,831	3.5	4.9	83.5	48.4	29.0	3.2	25.8	38.7	9.7	51.6	96.8	.....	.....	.....	....
	M.A.																				
20	N.Y.	1,780	145.9	13,318	101.76	4,117	5.1	3.1	39.7	53.3	48.5	22.5	50.5	15.6	11.3	73.1	89.5	.....	(6)	.....	....
21	N.J.	430	119.9	20,883	187.88	8,048	12.2	5.8	32.3	48.1	42.3	20.2	68.8	7.0	3.5	89.5	95.1	.....	.....	.....	....
22	Pa.	1,296	150.5	17,918	122.28	4,909	16.9	5.0	40.4	58.3	51.2	46.6	62.7	17.0	8.1	74.9	93.1	.....	9.6	.....	....
	E.N.C.																				
23	Ohio	1,232	116.0	19,785	165.42	4,624	26.6	4.0	18.1	66.2	57.3	39.5	67.0	11.8	11.4	76.9	91.1	.....	20.7	(6)	....
24	Ind.	767	146.5	18,696	131.61	5,133	36.3	1.1	13.4	71.7	63.9	49.0	71.7	16.4	15.6	67.9	87.0	.....	16.3	(6)	....
25	Ill.	923	172.8	20,038	119.05	4,758	33.3	0.1	18.1	67.2	58.5	68.1	74.8	12.0	16.3	71.7	78.1	(6)	(6)	(6)	....
26	Mich.	1,983	145.9	14,398	99.51	3,670	10.2	7.7	28.3	52.7	47.4	28.0	57.6	15.2	5.8	79.0	92.6	.....	.....	20.5	....
27	Wis.	1,278	153.1	13,887	90.76	2,990	11.9	3.4	40.9	22.1	17.7	13.6	36.6	38.5	8.6	52.9	81.3	.....	3.5	4.1	....
	W.N.C.																				
28	Minn.	1,228	277.0	15,324	56.09	4,892	9.2	3.4	33.4	47.6	43.2	30.5	43.5	26.0	10.0	64.0	65.9	.....	(6)	(6)	....
29	Iowa	535	183.2	22,899	130.84	4,166	35.3	0.2	19.4	66.9	57.4	50.1	58.3	20.7	12.1	67.1	76.6	.....	(6)	(6)	....
30	Mo.	1,572	207.0	17,823	89.64	4,695	21.6	9.0	27.9	66.7	58.8	53.3	69.3	21.4	17.9	60.7	71.6	28.8	(6)	.....	....
31	N.Dak.	321	568.3	31,929	56.49	13,191	4.2	8.1	15.9	65.4	59.8	47.0	54.5	7.8	6.2	86.0	78.2	.....	.....	(6)	....
32	S.Dak.	443	682.1	14,547	23.78	4,063	12.1	1.6	46.2	54.9	42.9	28.9	62.3	23.0	5.9	71.1	53.0	.....	.....	(6)	....
33	Nebr.	1,027	495.9	28,161	61.70	7,102	19.1	2.2	39.7	72.5	64.3	46.9	73.9	12.6	8.9	78.6	75.8	.....	.....	(6)	....
34	Kans.	994	872.3	40,466	49.77	5,589	8.7	(5)	28.7	64.4	50.5	30.8	62.5	21.9	6.1	71.9	70.9	.....	(6)	(6)	....
	S.A.																				
35	Del.	120	136.2	14,808	108.76	4,187	29.3	0.5	11.5	54.2	41.7	45.8	66.7	4.2	29.2	66.7	66.7	.....	.....	.....	....
36	Md.	537	179.8	15,148	89.94	4,478	26.8	2.1	19.2	67.8	60.9	62.4	74.3	6.5	19.6	73.9	89.8	.....	5.0	.....	....
37	D.C.	.....	.....	.....	.....	.....	.....	.....	.....	.....	....	....	.....	.....	.....	.....	.....	.....	.....	.....	....
38	Va.	1,673	181.9	12,280	69.94	3,960	27.4	10.5	19.8	75.7	70.4	78.2	82.7	7.8	42.0	50.2	74.8	18.3	43.7	.....	14.7
39	W.Va.	234	180.7	9,959	67.43	2,135	22.8	1.3	56.2	65.4	59.0	46.2	72.2	30.3	34.2	35.5	74.4	.....	13.7	.....	....
40	N.C.	5,382	141.0	10,642	79.62	3,079	29.0	23.7	11.8	70.5	63.0	80.9	87.7	10.3	46.0	43.7	80.2	69.4	51.1	.....	19.0
41	S.C.	3,511	228.9	10,942	51.60	3,164	27.6	25.6	9.7	70.3	60.8	82.6	89.0	10.7	50.5	38.8	76.6	89.7	33.2	.....	12.9
42	Ga.	10,406	221.6	8,528	40.38	3,492	36.6	31.4	2.7	76.8	66.3	85.7	90.4	7.1	48.4	44.5	79.7	85.1	35.7	.....	59.1
43	Fla.	1,354	385.9	9,895	37.56	3,771	42.0	15.1	1.2	77.0	61.2	75.5	83.6	8.6	49.1	42.3	75.8	43.7	31.1	.....	43.9
	E.S.C.																				
44	Ky.	2,109	147.2	12,420	83.70	3,328	40.9	4.4	22.2	84.5	76.5	66.6	86.4	13.8	33.8	52.5	69.3	1.5	[2]72.3	.....	....
45	Tenn.	3,594	129.8	10,192	77.83	2,436	30.6	8.7	30.3	84.1	79.3	72.3	90.6	14.8	39.5	45.8	77.9	38.6	[2]49.4	.....	....
46	Ala.	5,799	136.2	6,471	50.51	2,435	41.0	35.8	4.6	87.7	81.8	85.4	92.2	7.6	62.2	30.2	78.1	91.3	(6)	.....	59.4
47	Miss.	2,333	171.4	7,430	44.51	1,751	32.4	22.6	20.9	93.3	85.7	80.7	93.1	9.3	63.3	27.3	68.3	90.0	.....	.....	14.7
	W.S.C.																				
48	Ark.	1,525	191.2	12,376	64.62	3,052	19.9	22.9	26.4	86.0	75.4	61.9	84.7	8.2	49.7	42.1	76.7	72.7	(6)	.....	....
49	La.	2,323	80.4	7,270	99.77	2,135	31.2	30.4	12.1	91.0	84.5	86.7	95.7	2.7	74.3	23.0	61.6	91.6	(6)	22.9	....
50	Okla.	3,725	291.7	18,722	67.08	5,076	11.1	18.3	20.9	91.3	81.8	58.7	85.3	6.5	17.0	76.5	73.0	71.8	(6)	.....	29.2
51	Tex.	5,818	320.2	22,819	74.44	5,833	10.1	25.9	9.2	90.3	81.5	55.1	85.6	6.3	24.9	68.8	83.2	78.4	.....	(6)	21.9
	Mt.																				
52	Mont.	881	871.3	22,727	27.88	5,617	1.6	4.3	48.5	73.4	58.3	29.5	61.5	8.3	9.5	82.2	76.5	.....	.....	24.5	....
53	Idaho	2,884	205.6	26,414	130.89	7,738	0.8	8.9	36.0	83.4	77.1	33.0	68.7	5.7	9.1	85.2	95.2	.....	.....	19.6	....
54	Wyo.	455	811.1	23,335	33.96	8,303	0.9	4.9	56.6	74.5	64.4	36.7	64.4	6.6	8.6	84.8	80.4	.....	.....	27.5	....
55	Colo.	2,127	450.3	23,928	53.98	7,789	10.6	7.5	38.7	77.8	71.8	48.5	83.4	4.7	7.0	88.3	90.7	.....	.....	42.4	....
56	N.Mex.	732	677.9	24,349	51.75	5,364	3.2	9.1	18.8	73.8	61.9	49.3	76.4	6.6	24.5	69.0	80.2	21.3	.....	(6)	8.2
57	Ariz.	383	562.7	80,213	156.98	27,089	0.1	13.7	39.4	52.2	38.9	12.3	46.2	14.6	12.3	73.1	87.5	11.7	.....	(6)	....
58	Utah	1,289	235.9	21,784	95.74	5,286	1.6	5.0	45.6	70.6	64.4	38.6	53.0	11.7	19.9	68.4	84.9	.....	.....	32.6	....
59	Nev.	237	785.3	42,318	56.60	7,751	1.0	0.2	75.6	62.4	51.9	35.9	66.2	16.9	17.3	65.8	71.3	(6)	.....	.....	....
	Pac.																				
60	Wash.	1,208	220.9	25,342	111.98	7,181	1.3	5.7	51.0	69.5	60.3	27.5	57.6	11.6	7.1	81.3	91.5	.....	.....	8.3	....
61	Oreg.	2,540	323.8	36,090	113.17	8,943	0.4	1.9	17.7	73.5	67.9	33.8	65.2	8.6	5.2	86.1	93.8	.....	.....	3.7	....
62	Calif.	4,420	329.8	72,858	229.78	19,228	0.5	10.8	48.1	46.9	35.3	17.6	50.8	14.2	6.5	79.3	91.6	9.9	.....	8.0	....

[1] Irish potatoes, cotton, tobacco, sugar beets and sugar cane for sugar, and peanuts for nuts. [2] Includes only farms reporting burley tobacco for Kentucky and Tennessee. [3] Including tractor repairs. [4] Totals for States tabulated by type of farm. [5] 0.05 percent or less. [6] Not tabulated by type of farm. [7] Value not reported.

BY DIVISIONS AND STATES: CENSUS OF 1950

of farms. See text. Base data in Volume I]

Percent of total value of farm products sold for general—primarily crop farms represented by expenditures for—				Percent distribution of total value of farm products sold for general—primarily crop farms, by source										Percent of totals for all farms represented by totals for general—primarily crop farms							
				Crops					Livestock and livestock products						Value of farm products sold						
Machine hire	Hired labor	Gasoline and other petroleum fuel and oil	Farm machinery repairs[3]	All crops	Field crops	Vegetables	Fruits and nuts	Hort. specialties	All livestock and products	Dairy products	Poultry and products	Other livestock and products	Forest products	Number of farms	All products	All crops	Cotton	Tobacco	Sugar beets or sugarcane for sugar	All livestock and products	
4.4	16.7	6.4	4.6	85.1	72.8	8.5	3.1	0.7	13.0	1.9	1.6	9.5	1.9	1.6	2.0	3.8	[4]2.6	[4]1.8	[4]11.1	0.5	1
3.3	14.6	6.8	4.7	81.1	65.0	10.7	4.2	1.3	17.9	3.4	3.5	11.0	1.0	0.7	0.7	1.8	2.6	[4]1.0	12.6	0.2	2
4.2	15.0	6.7	4.3	81.1	71.0	7.2	2.6	0.3	14.9	1.0	1.7	12.2	4.0	1.9	2.7	3.6	2.4	[4]1.9	0.9	1.1	3
5.1	19.2	5.8	4.8	90.6	77.7	8.9	3.1	0.9	9.1	2.0	0.7	6.5	0.2	3.7	4.6	7.8	[4]4.0	.....	15.8	0.9	4
4.7	24.6	5.4	3.2	78.4	55.7	11.6	8.9	2.2	11.5	4.1	3.9	3.6	10.1	1.1	0.4	1.0	.....	([4] [5])	.....	0.1	5
2.8	24.0	6.5	4.8	83.4	48.6	21.2	11.3	2.3	15.4	3.4	5.9	6.1	1.2	1.2	1.2	3.9	.....	[4]1.4	.....	0.3	6
3.2	12.2	6.7	4.5	80.5	59.9	14.5	4.1	2.1	18.2	5.0	3.2	10.1	1.2	0.7	0.6	1.5	([6])	[4]2.5	12.6	0.2	7
3.7	11.1	7.2	4.8	80.6	77.4	2.6	0.6	0.1	19.2	2.3	2.5	14.4	0.2	0.6	0.6	1.6	2.6	([6])	1([6])	0.2	8
3.3	16.1	7.3	4.2	80.4	67.2	9.9	3.0	0.3	13.2	0.7	1.6	10.9	6.4	2.4	3.7	4.8	6.9	[4]1.9	.....	1.3	9
3.8	10.0	5.8	3.5	77.0	69.4	4.2	3.0	0.5	18.2	1.6	1.8	14.8	4.8	1.5	2.4	3.2	1.5	[4]1.7	.....	1.1	10
5.5	16.4	6.5	4.7	84.3	76.8	5.4	1.9	0.2	15.2	1.1	1.8	12.3	0.6	1.7	2.2	2.8	1.7	([6])	1.1	0.9	11
4.7	15.3	6.6	4.6	86.2	78.6	6.3	0.7	0.6	13.7	3.2	1.0	9.5	0.1	4.6	4.3	8.4	[4]2.6	.....	13.2	1.1	12
5.4	21.6	5.3	5.0	93.3	77.2	10.5	4.6	1.1	6.4	1.3	0.4	4.6	0.3	3.1	4.8	7.5	4.8	.....	19.0	0.8	13
5.3	24.7	5.7	2.2	72.0	52.4	12.1	6.6	1.0	14.6	8.3	1.5	4.8	13.3	1.4	0.6	0.9	.....	.....	.....	0.2	14
2.6	20.5	3.6	1.4	78.3	55.5	14.3	6.6	2.0	8.0	1.0	3.9	3.1	13.7	1.1	0.5	2.9	.....	([6])	.....	([5])	15
6.0	11.3	3.1	1.9	74.4	71.3	0.5	2.6	0.1	9.2	3.7	1.3	4.2	16.4	1.2	0.4	5.2	.....	([6])	.....	([5])	16
3.8	38.6	5.2	7.5	83.8	45.0	15.6	15.3	7.9	15.2	0.6	12.8	1.7	1.1	1.0	0.3	0.8	.....	0.1	.....	0.1	17
.....	.....	.....	.....	100.0	100.0	.....	.....	.....	.....	.....	.....	.....	.....	0.2	([5])	([5])	.....	.....	.....	....	18
4.3	24.9	9.3	3.6	94.0	60.6	16.1	16.6	0.7	3.5	0.1	1.0	2.4	2.6	1.0	0.2	0.6	.....	.....	.....	([5])	19
3.1	25.0	6.4	4.7	85.0	45.6	22.9	13.7	2.9	13.8	3.4	4.1	6.3	1.1	1.4	1.1	4.0	.....	([6])	.....	0.2	20
1.7	25.0	6.3	4.9	85.0	39.8	29.3	14.2	1.8	14.9	3.4	6.1	5.5	([6])	1.7	1.6	3.9	.....	.....	.....	0.4	21
3.2	22.4	6.7	4.8	80.7	56.8	14.9	7.1	1.9	17.4	3.3	7.8	6.2	1.9	0.9	1.1	3.9	.....	1.4	.....	0.3	22
3.2	11.2	6.2	4.4	81.4	59.2	16.7	3.7	1.8	17.5	4.5	3.7	9.2	1.1	0.6	0.8	1.9	.....	3.6	([6])	0.2	23
3.1	10.2	6.3	4.0	74.1	54.3	16.4	2.5	0.9	25.2	6.4	3.1	15.6	0.7	0.5	0.5	1.3	.....	2.8	([6])	0.2	24
2.9	9.8	6.6	5.1	77.8	58.6	10.7	3.2	5.3	20.9	2.4	3.5	15.0	1.3	0.5	0.3	0.6	([6])	([6])	([6])	0.1	25
3.3	13.7	7.3	4.8	82.6	64.9	10.0	6.8	0.9	15.7	5.7	3.2	6.8	1.7	1.3	1.5	3.3	.....	.....	12.1	0.4	26
3.3	15.7	7.0	4.2	85.0	58.5	22.4	2.0	2.1	14.1	5.7	1.8	6.6	0.9	0.8	0.5	4.1	.....	1.0	17.1	0.1	27
3.5	11.6	7.8	4.8	81.1	72.3	8.0	0.6	0.2	18.4	3.8	4.5	10.1	0.5	0.7	0.6	1.8	.....	([6])	([6])	0.2	28
2.7	7.3	6.9	4.7	72.1	64.7	6.2	0.6	0.6	27.9	4.7	4.7	18.5	([6])	0.3	0.1	0.5	.....	([6])	([6])	([5])	29
4.1	13.0	5.6	3.8	83.1	79.3	2.6	1.2	.....	16.6	1.4	1.5	13.6	0.4	0.7	1.0	3.2	2.6	([6])	.....	0.2	30
1.9	16.5	7.8	4.7	85.5	85.5	([6])	.....	([6])	14.5	1.9	1.1	11.5	.....	0.5	1.0	1.4	.....	.....	([6])	0.4	31
6.2	8.9	9.5	6.9	81.8	80.8	0.2	0.9	.....	18.2	1.5	2.2	14.4	.....	0.7	0.4	1.2	.....	.....	([6])	0.1	32
4.4	10.1	8.3	5.5	76.6	75.9	0.6	([6])	0.1	23.4	2.0	1.7	19.7	([6])	1.0	0.9	2.1	.....	.....	([6])	0.3	33
3.1	7.3	6.1	4.8	81.3	80.0	0.7	0.6	([6])	18.7	2.0	3.0	13.7	([6])	0.8	0.7	1.4	.....	([6])	([6])	0.2	34
3.3	17.1	13.3	6.7	81.4	27.6	24.5	29.3	.....	15.2	1.1	7.5	6.6	3.4	1.6	0.6	3.6	.....	.....	.....	0.1	35
3.4	23.2	8.1	5.2	78.7	44.7	27.9	4.8	1.3	17.2	3.4	7.8	6.0	4.1	1.5	1.3	3.3	.....	0.2	.....	0.3	36
.....	.....	.....	.....	.....	.....	.....	.....	.....	.....	.....	.....	.....	.....	.....	.....	.....	.....	.....	.....	....	37
2.1	19.2	5.6	4.2	79.9	59.7	15.6	4.4	0.3	14.0	1.0	2.3	10.7	6.0	1.1	2.1	4.0	8.1	1.1	.....	0.5	38
1.8	15.6	8.3	2.2	82.4	62.9	13.9	5.5	.....	12.4	1.7	2.3	8.3	5.3	0.3	0.6	3.2	.....	3.3	.....	0.1	39
3.7	14.7	7.2	4.2	82.7	73.7	7.7	1.3	([6])	11.6	1.0	2.0	8.6	5.7	1.9	3.0	3.0	4.9	1.0	.....	2.1	40
3.2	20.0	8.4	5.1	82.6	70.7	9.4	2.5	0.1	12.4	0.6	2.2	9.7	4.9	2.5	5.1	5.4	4.5	2.1	.....	3.2	41
3.6	14.5	7.2	4.1	79.4	69.9	7.1	2.2	0.1	13.2	0.4	0.8	12.1	7.4	5.3	9.6	12.2	10.2	9.0	.....	4.0	42
2.1	16.2	5.6	3.3	76.7	43.9	20.4	9.6	2.8	17.1	0.2	0.8	16.1	6.1	2.4	1.5	1.6	15.1	3.2	.....	1.0	43
3.2	8.9	5.5	3.5	74.6	69.1	2.9	2.3	0.2	21.5	2.3	1.7	17.5	3.9	1.0	1.6	2.5	2.6	1.3	.....	0.7	44
3.3	9.9	6.0	3.7	77.7	68.1	3.8	5.7	0.2	20.3	3.0	2.3	15.1	2.0	1.6	2.5	3.8	1.4	3.2	.....	1.1	45
4.2	9.5	5.2	2.8	79.1	72.4	4.5	2.2	([6])	15.7	0.4	1.5	13.8	5.2	2.7	5.1	6.2	3.4	([6])	.....	2.6	46
4.4	14.0	7.8	4.9	72.7	62.2	6.6	1.0	3.0	16.2	1.1	2.1	13.0	11.1	0.9	1.2	1.2	0.6	.....	.....	0.8	47
3.3	20.5	8.6	6.1	84.1	70.1	6.6	6.9	0.5	12.8	1.0	1.3	10.5	3.1	0.8	1.2	1.3	0.7	([6])	.....	0.6	48
2.2	20.2	4.6	3.3	84.3	74.3	5.9	3.0	1.0	14.3	0.2	1.8	12.2	1.5	1.9	2.0	2.3	1.9	([6])	1.1	1.2	49
6.6	13.3	6.6	4.6	82.8	80.0	1.9	1.0	([6])	17.1	2.0	1.8	13.3	0.1	2.6	4.0	6.2	6.8	([6])	.....	1.5	50
5.6	17.1	6.4	4.8	85.1	76.2	7.2	1.5	0.2	14.6	0.7	1.9	12.0	0.3	1.8	1.9	2.5	1.5	.....	([6])	0.8	51
3.7	12.8	9.9	6.5	84.2	83.0	0.9	0.3	([6])	15.5	1.9	1.1	12.6	0.3	2.5	1.8	3.7	.....	.....	8.7	0.5	52
4.1	12.8	6.2	4.4	84.1	79.2	2.7	1.0	1.2	15.9	6.1	0.9	8.9	([6])	7.2	8.0	12.3	.....	.....	11.4	2.8	53
4.2	13.0	7.5	5.1	85.9	85.1	0.2	([6])	0.5	12.7	1.2	1.0	10.5	1.5	3.6	3.0	11.1	.....	.....	14.2	0.5	54
4.5	15.0	7.8	4.8	85.1	74.6	9.5	0.3	0.7	14.9	3.0	1.2	10.7	([6])	4.7	3.9	8.1	.....	.....	16.0	1.0	55
6.6	21.9	7.9	5.5	81.8	76.7	4.1	1.0	.....	18.1	1.3	2.2	14.6	0.1	3.1	2.5	4.5	1.3	.....	([6])	0.8	56
5.9	21.8	3.7	4.1	94.4	78.8	14.3	1.2	0.1	5.6	0.2	0.1	5.3	([6])	3.7	5.1	7.3	3.3	.....	([6])	0.8	57
5.5	13.3	6.6	3.6	86.3	77.8	7.5	1.0	([6])	13.6	2.5	1.6	9.5	0.1	5.3	5.0	14.8	.....	.....	12.3	1.0	58
5.0	17.0	5.1	2.9	89.0	87.2	1.6	0.2	.....	11.0	1.8	1.2	8.0	.....	7.6	5.5	39.2	([6])	.....	.....	0.7	59
3.8	18.8	6.4	4.6	86.3	67.2	15.2	3.1	0.8	12.9	2.9	0.8	9.2	0.8	1.7	2.3	3.3	.....	.....	11.3	0.8	60
3.3	14.4	5.9	5.1	88.0	77.0	6.1	3.0	1.9	11.1	2.8	1.1	7.1	0.9	4.3	7.6	13.1	.....	.....	6.6	1.8	61
6.1	23.7	5.1	5.0	95.4	78.2	11.1	5.2	0.9	4.4	0.7	0.2	3.5	0.1	3.2	4.8	7.6	4.8	.....	21.8	0.5	62

237460 O - 53 - 86

Table 48.—GENERAL—PRIMARILY LIVESTOCK FARMS—SELECTED

[Data are based on reports for only a sample

	Region, division, and State	Number of general—primarily livestock farms	Average for general—primarily livestock farms: Total land per farm (acres)	Value of land and buildings (dollars): Per farm	Value of land and buildings (dollars): Per acre	Farm products sold per farm (dol.)	Percent of cropland harvested on general—primarily livestock farms represented by acres of—: Corn: All corn	Corn: Corn for grain	Wheat and oats threshed	Land from which hay was cut	Percent of general—primarily livestock farms reporting—: Cattle and calves	Milk cows	Hogs and pigs	Sheep and lambs	Chickens 4 mo. old and over	Tractor	Grain combine	Corn picker	Pick-up hay baler	Any silos	Electric power feed grinder
1	U.S.	134,666	164.1	14,174	85.80	4,226	31.9	28.8	[1]33.2	22.2	97.3	94.6	79.1	13.7	95.0	71.3	19.3	19.3	5.4	22.6	1.6
2	The North	106,799	160.9	15,126	93.03	4,633	33.1	29.9	34.4	21.0	97.4	94.9	80.9	13.9	94.9	77.5	21.6	23.9	5.8	27.0	1.5
3	The South	22,861	152.2	9,054	59.86	2,309	28.0	26.6	22.4	28.8	96.9	93.4	75.1	11.5	96.4	42.4	8.3	1.7	3.5	4.5	1.6
4	The West	5,006	287.9	17,030	60.85	4,315	6.6	4.2	43.7	39.0	96.4	93.5	58.3	17.6	91.1	71.9	20.4	1.4	4.5	10.7	3.1
	Geo. Div.																				
5	N.E.	493	186.1	14,465	77.03	5,819	4.5	0.7	[3]0.4	82.2	89.9	82.8	31.8	6.1	82.8	46.2	0.2	.....	5.3	28.0	4.1
6	M.A.	5,729	124.0	13,517	109.90	6,286	22.8	18.6	32.1	33.6	94.7	91.0	65.5	11.3	95.5	76.9	17.6	10.6	10.8	37.0	3.0
7	E.N.C.	44,712	129.2	14,987	114.97	4,636	35.0	32.4	34.0	21.5	97.2	94.5	83.0	16.3	93.4	77.4	24.8	24.1	7.4	24.8	1.7
8	W.N.C.	55,865	189.8	15,403	80.50	4,450	32.8	29.3	34.8	19.7	98.0	95.8	81.3	12.4	96.1	77.9	19.7	25.3	4.0	27.7	1.2
9	S.A.	7,263	141.1	8,958	66.22	2,357	27.1	24.3	19.3	39.7	96.6	92.2	78.1	15.2	96.5	36.8	7.0	2.4	3.5	8.4	3.1
10	E.S.C.	7,915	120.3	8,322	68.46	2,251	40.6	39.3	9.2	35.9	97.3	95.3	83.0	10.7	96.5	37.0	6.0	1.7	4.2	2.7	1.0
11	W.S.C.	7,683	195.5	9,874	50.41	2,323	19.8	19.3	33.4	17.2	96.6	92.7	64.2	8.8	96.4	53.3	12.0	1.1	2.7	2.6	0.9
12	Mt.	3,091	334.3	16,853	51.60	4,454	7.8	5.2	31.0	37.2	96.1	94.1	61.4	19.0	91.0	75.6	23.7	2.1	4.6	9.4	3.6
13	Pac.	1,915	213.0	17,322	85.56	4,090	2.4	1.2	25.3	45.0	96.9	92.6	53.3	15.5	91.2	65.7	15.1	0.3	4.3	12.7	2.2
	N.E.																				
14	Maine	206	180.6	13,028	71.91	4,703	1.6	0.3	[3]0.9	88.1	92.7	85.4	32.0	4.9	80.6	46.6	.....	.....	2.4	22.3	4.9
15	N.H.	50	276.8	6,278	20.63	4,898	9.7	0.2	([4])	87.3	100.0	100.0	40.0	10.0	90.0	40.0	.....	.....	20.0	30.0	.....
16	Vt.	90	151.9	7,156	52.72	3,171	2.1	.....	([4])	95.0	83.3	66.7	38.9	11.1	77.8	16.7	.....	.....	.....	27.8	.....
17	Mass.	61	184.1	17,188	86.48	7,204	2.7	0.6	([5])	54.4	75.4	75.4	49.2	.....	91.8	42.6	1.6	.....	1.6	34.4	.....
18	R.I.	6	422.5	([6])	([6])	4,267	.....	.....	([5])	95.7	100.0	100.0	16.7	.....	100.0	100.0	.....	.....	.....	16.7	.....
19	Conn.	80	165.6	30,451	170.56	11,305	11.6	3.1	([5])	72.8	93.8	87.5	6.3	6.2	81.3	81.3	.....	.....	12.5	37.5	12.5
	M.A.																				
20	N.Y.	1,030	147.6	11,545	78.30	5,569	12.7	6.8	27.7	42.8	90.8	86.3	37.4	12.0	90.3	76.2	17.3	5.6	9.6	39.2	2.4
21	N.J.	85	107.1	24,426	239.97	10,076	30.2	23.0	31.7	37.0	88.2	82.4	35.3	11.8	100.0	82.4	29.4	17.6	29.4	29.4	5.9
22	Pa.	4,614	119.0	13,768	116.73	6,377	24.9	21.1	33.0	31.5	95.8	92.2	72.3	11.2	96.6	77.0	17.5	11.6	10.7	36.6	3.1
	E.N.C.																				
23	Ohio	13,862	120.4	15,358	126.98	4,511	33.6	31.7	38.0	22.3	98.1	95.6	85.8	25.5	93.9	76.8	28.1	24.4	8.2	18.0	1.8
24	Ind.	12,755	121.3	15,193	123.14	4,551	38.2	36.5	32.9	18.9	97.8	94.9	87.5	12.5	93.1	75.3	23.0	29.9	7.1	15.6	1.6
25	Ill.	7,481	133.1	16,804	125.29	4,724	41.6	39.7	29.0	15.8	97.6	95.2	84.1	11.4	96.1	73.8	27.1	26.1	7.7	18.3	1.8
26	Mich.	5,961	131.2	11,680	88.83	3,867	25.6	21.7	39.8	26.9	94.6	92.0	69.1	14.7	91.5	82.1	26.1	13.5	5.1	34.7	2.4
27	Wis.	4,653	168.5	14,535	86.21	6,084	31.2	24.5	29.1	28.2	95.3	91.8	78.1	8.9	91.1	85.0	14.5	17.4	8.7	67.8	1.0
	W.N.C.																				
28	Minn.	18,216	180.5	16,050	88.68	5,629	31.6	25.5	31.4	19.6	97.5	96.1	85.5	12.3	95.3	88.8	15.1	32.2	4.2	55.9	1.7
29	Iowa	11,447	138.3	20,772	149.35	5,383	48.4	45.9	29.4	15.6	97.7	95.9	89.7	11.6	96.3	78.5	18.7	37.5	4.6	21.0	0.8
30	Mo.	10,100	159.8	8,783	55.16	2,603	31.5	30.7	30.4	31.6	98.5	95.5	80.5	17.0	97.2	52.1	11.1	5.2	3.8	6.1	0.9
31	N.Dak.	1,380	471.9	12,438	26.44	3,850	10.1	4.6	50.7	24.2	99.3	97.8	70.9	19.4	91.7	91.6	29.3	11.2	2.8	11.2	1.8
32	S.Dak.	3,212	303.6	15,711	51.22	3,893	26.8	24.0	40.4	18.7	97.7	94.2	75.7	18.9	94.2	86.1	20.2	36.1	2.5	13.4	1.1
33	Nebr.	4,557	219.4	17,490	78.28	3,906	45.9	44.7	30.3	17.8	98.2	96.2	78.0	3.8	97.7	79.3	27.4	33.6	2.7	9.8	1.0
34	Kans.	6,953	214.7	13,639	62.92	3,243	20.1	19.1	48.4	16.4	98.8	95.6	64.6	8.6	97.0	78.8	38.6	8.3	4.6	18.0	1.0
	S.A.																				
35	Del.	120	132.7	7,663	56.50	4,182	31.2	28.9	23.3	20.8	91.7	91.7	62.5	8.3	83.3	75.0	8.3	4.2	4.2	25.0	.....
36	Md.	785	145.0	13,286	91.83	4,757	28.9	25.0	26.5	31.2	96.2	87.9	84.5	10.3	94.0	61.1	11.8	8.5	8.2	23.4	3.9
37	D.C.	.....	.....	.....	.....	.....	.....	.....	.....	.....	.....	.....	.....	.....	.....	.....	.....	.....	.....	.....	.....
38	Va.	2,711	135.8	9,986	75.27	2,250	23.8	22.5	20.6	45.3	98.2	93.8	81.4	16.7	98.5	34.8	5.1	2.2	2.9	8.2	3.4
39	W.Va.	1,725	144.1	5,978	43.30	1,516	18.2	17.3	11.9	63.1	97.4	95.4	65.7	27.2	97.3	19.4	1.2	0.6	0.9	5.3	1.7
40	N.C.	992	120.5	8,928	74.13	1,913	29.2	27.1	24.7	35.6	96.5	93.4	85.9	7.7	97.0	44.6	18.6	3.2	5.5	6.7	3.1
41	S.C.	284	177.3	8,548	59.31	3,241	43.0	36.6	[3]15.5	17.7	93.0	89.1	75.0	.....	94.4	40.1	10.2	0.7	4.9	6.3	4.2
42	Ga.	521	155.6	6,748	49.06	1,981	37.1	32.6	[3]11.7	17.4	93.1	85.2	83.7	1.9	90.6	38.8	6.3	.....	3.1	0.4	5.0
43	Fla.	125	216.3	11,107	61.96	2,521	46.7	19.2	([5])	0.2	83.2	65.6	76.0	4.0	94.4	54.4	.....	.....	8.0	.....	.....
	E.S.C.																				
44	Ky.	2,975	110.1	7,832	71.07	2,501	45.6	44.8	6.0	35.5	96.3	93.6	78.7	11.5	96.4	43.2	3.9	2.9	4.3	2.8	0.9
45	Tenn.	3,819	115.9	8,812	73.68	2,105	36.2	34.4	13.1	39.5	98.0	96.3	84.7	13.0	96.5	32.7	7.8	1.0	4.0	2.8	0.9
46	Ala.	459	197.9	8,970	48.48	2,915	41.9	39.6	[3]3.3	24.3	98.7	98.5	90.2	1.3	98.5	42.5	6.1	0.7	6.8	3.5	2.4
47	Miss.	662	137.9	7,334	53.32	1,514	44.1	43.7	[3]5.1	24.0	97.0	95.3	87.0	.....	95.2	29.6	5.3	0.8	3.5	1.8	1.1
	W.S.C.																				
48	Ark.	1,552	138.9	5,154	38.48	1,633	24.8	24.2	8.1	48.5	96.8	94.8	67.7	3.2	94.8	21.7	2.3	0.3	1.3	1.6	0.3
49	La.	170	243.2	9,950	52.09	1,991	25.8	24.2	[3]3.6	24.4	91.2	84.7	62.9	4.1	100.0	43.5	0.6	.....	6.5	.....	0.6
50	Okla.	3,082	212.2	9,996	47.31	2,426	14.8	14.3	45.8	15.9	97.9	94.6	64.8	5.1	97.1	66.9	19.3	1.9	3.3	3.8	0.5
51	Tex.	2,879	205.2	12,411	57.84	2,604	25.4	25.0	24.0	9.4	95.5	89.9	61.9	16.2	96.2	56.3	10.0	0.7	2.6	2.0	1.6
	Mt.																				
52	Mont.	586	456.1	15,289	33.36	4,059	2.5	([2])	38.6	43.2	95.7	93.2	60.8	15.4	94.0	83.8	36.0	1.7	4.3	3.4	2.6
53	Idaho	927	243.3	17,722	70.95	5,227	0.7	0.5	35.3	42.3	96.8	95.1	54.5	22.8	84.8	70.2	23.3	.....	3.3	5.9	7.0
54	Wyo.	201	406.2	14,495	36.25	4,073	4.6	2.0	25.3	45.5	95.0	95.0	64.7	24.9	100.0	82.6	25.4	.....	2.5	17.4	2.5
55	Colo.	792	403.1	15,533	43.09	3,854	21.1	15.4	25.1	22.1	96.8	95.6	63.9	9.1	92.4	76.0	24.1	6.9	3.8	15.2	2.5
56	N.Mex.	75	334.9	12,666	33.97	2,268	17.5	17.5	23.6	12.9	86.7	86.7	60.0	6.7	100.0	66.7	6.7	.....	.....	.....	.....
57	Ariz.	31	375.8	32,293	85.94	11,936	0.6	.....	[7]3.3	33.7	100.0	100.0	48.4	16.1	100.0	80.6	16.1	.....	.....	16.1	.....
58	Utah	389	231.7	20,689	86.59	4,445	1.8	0.6	30.4	46.8	95.9	92.0	72.2	31.6	89.2	71.5	12.3	.....	5.4	14.7	1.5
59	Nev.	90	140.8	15,925	123.21	4,502	.....	.....	[7]10.7	74.3	94.4	88.9	66.7	33.3	100.0	83.3	5.6	.....	33.3	.....	.....
	Pac.																				
60	Wash.	667	205.0	12,599	66.11	3,005	1.7	0.9	25.0	63.9	96.3	93.3	47.5	1.5	91.8	59.5	6.1	.....	3.0	10.6	1.6
61	Oreg.	846	174.2	16,669	97.13	3,353	3.1	1.6	31.8	32.5	98.2	96.3	60.9	23.0	92.3	75.8	27.2	0.6	5.9	17.1	2.4
62	Calif.	402	307.7	26,442	91.69	7,440	1.7	0.4	9.7	46.7	95.0	83.6	47.0	22.9	87.8	55.0	4.5	.....	3.2	7.0	3.0

[1]Totals for States tabulated by type of farm. [2]0.05 percent or less. [3]Oats only. Separate inquiry for wheat not on questionnaire. [4]No oats reported. Separate inquiry for wheat not on questionnaire. [5]Oats not tabulated by type of farm. Separate inquiry for wheat not on questionnaire. [6]Value not reported. [7]Wheat only. Oats not tabulated by type of farm.

CHARACTERISTICS, BY DIVISIONS AND STATES: CENSUS OF 1950

of farms. See text. Base data in Volume I]

Percent of total value of farm products sold for general—primarily livestock farms represented by expenditures for—			Percent distribution of total value of farm products sold for general—primarily livestock farms, by source										Percent of totals for all farms represented by totals for general—primarily livestock farms							
			Crops					Livestock and livestock products						Value of farm products sold						
Hired labor	Feed	Livestock and poultry purchased	All crops	Field crops	Vegetables	Fruits and nuts	Hort. specialties	All livestock and products	Dairy products	Poultry and products	Other livestock and products	Forest products	Number of farms	All farm products	All crops	All livestock and products	Cattle and calves	Hogs and pigs	All dairy products	All poultry and products	
4.9	18.6	8.1	17.4	16.5	0.6	0.3	(2)	82.3	23.4	20.9	38.0	0.3	2.5	2.6	1.0	3.8	1.9	5.0	4.2	6.3	1
4.4	18.1	7.7	17.2	16.4	0.6	0.2	(2)	82.6	23.8	20.9	38.0	0.2	4.7	4.2	2.3	5.0	2.7	5.5	5.3	9.0	2
8.3	22.4	11.0	18.8	16.9	1.1	0.7	(2)	80.1	19.5	22.2	38.3	1.1	0.9	0.8	0.2	1.8	1.2	2.3	2.0	2.6	3
7.4	21.3	8.3	19.5	17.1	1.0	1.4	(2)	79.8	23.9	18.1	37.9	0.7	1.1	0.5	0.2	0.9	0.5	2.6	1.2	1.3	4
16.8	48.4	5.5	10.4	3.2	2.0	5.2	(2)	87.5	35.3	38.5	13.6	2.1	0.5	0.5	0.2	0.7	1.0	0.9	0.6	0.8	5
8.0	32.2	12.1	16.7	14.5	1.6	0.5	(2)	82.6	26.4	32.1	24.1	0.7	1.9	2.5	1.6	2.8	4.4	6.4	1.6	4.1	6
4.2	18.2	7.0	16.8	15.9	0.7	0.2	(2)	82.9	26.8	18.7	37.5	0.3	5.1	5.1	2.6	6.3	3.4	6.6	6.1	12.6	7
4.0	15.5	7.8	17.6	17.2	0.3	0.1	(2)	82.3	20.7	21.0	40.6	0.1	5.7	4.3	2.5	5.2	2.3	4.8	9.9	12.5	8
10.6	28.3	10.1	15.4	12.7	1.8	0.9	(2)	83.0	20.1	28.9	34.0	1.6	0.8	0.8	0.2	1.8	1.8	2.1	1.6	1.8	9
8.2	14.2	11.1	21.6	20.6	0.4	0.6	(2)	77.2	23.5	12.2	41.6	1.2	0.9	1.3	0.5	2.5	1.6	2.6	3.1	4.0	10
6.1	24.8	11.9	19.3	17.2	1.2	0.8	.....	80.3	15.1	25.9	39.3	0.4	1.0	0.6	0.2	1.4	0.8	2.0	1.6	3.9	11
7.8	15.8	8.3	21.2	19.6	0.8	0.7	0.1	78.7	23.4	15.9	39.4	0.2	1.6	0.8	0.4	1.2	0.6	3.2	3.1	3.8	12
6.6	30.8	8.5	16.5	12.5	1.5	2.5	.....	81.8	24.7	21.8	35.3	1.7	0.7	0.3	0.1	0.7	0.5	2.0	0.6	0.7	13
11.7	47.3	6.5	10.0	2.0	4.0	4.0	.....	87.7	36.0	38.7	13.1	2.2	0.7	0.8	0.1	1.5	1.7	2.3	1.6	1.4	14
18.4	45.3	7.5	3.1	2.7	0.3	0.1	.....	88.4	37.5	37.1	13.7	8.6	0.4	0.5	0.1	0.5	0.9	0.6	0.6	0.4	15
6.2	40.4	3.0	7.2	6.9	0.3	.....	.....	87.9	35.8	27.1	25.1	4.9	0.5	0.3	0.4	0.3	0.7	1.5	0.2	1.1	16
23.5	53.8	5.9	19.9	3.1	0.8	16.0	0.1	79.5	27.4	34.9	17.3	0.6	0.3	0.3	0.2	0.4	0.9	0.5	0.3	0.4	17
112.8	57.8	1.9	3.7	2.6	.....	1.1	.....	94.8	42.7	41.1	11.0	1.5	0.2	0.2	(2)	0.2	0.1	1.6	0.2	0.2	18
19.3	50.1	4.6	9.4	3.4	1.5	4.4	0.1	90.4	37.4	44.1	8.9	0.1	0.5	0.7	0.2	1.0	1.2	0.7	0.9	1.2	19
12.2	30.9	7.9	15.2	11.8	2.1	1.3	(2)	83.2	30.1	31.3	21.9	1.5	0.8	0.9	0.6	1.0	1.4	4.5	0.5	2.2	20
8.3	25.5	3.8	11.8	8.2	3.3	0.3	.....	87.9	39.0	33.4	15.5	0.3	0.3	0.4	0.1	0.5	1.3	0.2	0.6	0.4	21
7.1	32.7	13.1	17.1	15.2	1.5	0.4	(2)	82.3	25.4	32.2	24.8	0.5	3.1	5.3	3.8	5.7	7.3	9.9	3.6	7.7	22
4.0	20.4	6.7	16.5	16.0	0.3	0.2	(2)	83.3	26.4	19.9	36.9	0.3	7.0	8.7	4.2	11.0	6.3	10.9	11.5	16.7	23
3.1	18.9	7.2	16.4	15.8	0.4	0.1	(2)	83.3	25.0	19.6	38.7	0.3	7.7	7.8	4.1	9.5	5.1	7.3	15.2	15.9	24
4.6	16.0	6.9	20.4	20.1	0.2	0.1	(2)	79.6	24.4	15.8	39.3	0.1	3.8	2.6	1.2	3.6	1.5	3.2	6.7	8.5	25
5.2	16.1	7.3	17.8	16.5	0.6	0.7	(2)	81.7	28.3	20.8	32.6	0.4	3.8	4.9	2.2	6.5	5.1	11.7	4.5	11.7	26
5.7	16.3	6.8	13.2	10.0	2.8	0.3	(2)	86.4	32.9	15.6	37.9	0.4	2.8	3.7	4.7	3.6	3.0	7.3	2.3	8.1	27
4.5	13.8	6.5	16.2	15.6	0.5	(2)	(2)	83.7	23.5	21.5	38.7	0.1	10.2	10.5	6.0	12.3	8.0	12.8	12.6	18.0	28
3.4	16.8	8.1	17.4	17.2	0.2	0.1	(2)	82.5	19.4	19.4	43.7	(2)	5.6	3.8	3.4	3.9	1.5	3.2	10.2	10.0	29
3.6	21.9	10.2	14.0	13.4	0.2	0.4	(2)	85.5	21.1	24.4	40.0	0.5	4.4	3.6	1.9	4.3	2.0	3.5	6.9	10.5	30
4.7	6.6	5.7	25.0	24.9	(2)	(2)	.....	75.0	19.6	11.8	43.7	.....	2.1	1.3	0.5	2.9	1.9	3.3	4.2	6.9	31
4.1	10.6	8.9	20.9	20.9	(2)	(2)	.....	79.1	15.8	20.5	42.8	.....	4.8	2.9	2.1	3.1	1.5	3.0	9.1	10.5	32
3.5	16.7	9.3	22.6	22.5	(2)	(2)	0.1	77.4	16.5	20.1	40.7	(2)	4.3	2.3	1.5	2.6	1.2	2.8	8.3	8.7	33
3.3	16.3	8.8	21.0	20.8	0.1	0.1	(2)	79.0	17.7	22.0	39.3	(2)	5.3	2.9	1.4	4.0	1.9	5.1	8.2	12.5	34
7.9	50.5	13.7	13.2	10.6	2.1	0.5	.....	86.1	32.9	38.6	14.5	0.7	1.6	0.6	0.6	0.6	2.9	2.5	2.3	0.3	35
11.3	26.9	9.8	18.2	13.2	4.2	0.8	(2)	81.0	23.7	26.6	30.6	0.8	2.2	2.1	1.2	2.5	3.6	7.7	1.8	2.1	36
.....	.....	.....	.....	.....	.....	.....	.....	.....	.....	.....	.....	.....	.....	.....	.....	.....	.....	.....	.....	.....	37
9.2	25.2	8.9	13.3	11.7	0.7	0.9	(2)	85.2	18.9	29.5	36.8	1.5	1.8	1.9	0.6	2.9	2.4	3.6	2.3	3.7	38
8.3	28.7	11.1	9.3	7.8	0.7	0.9	(2)	88.7	18.7	29.0	41.0	1.9	2.1	3.1	1.9	3.4	2.7	5.6	3.0	3.8	39
8.5	30.8	11.4	20.0	18.4	1.1	0.6	(2)	78.4	21.5	27.5	29.4	1.6	0.3	0.3	0.1	1.6	1.8	1.8	1.5	1.8	40
28.2	34.7	10.4	16.2	14.5	1.6	0.2	(2)	81.3	16.4	33.0	31.9	2.4	0.2	0.4	0.1	1.7	1.3	1.8	1.1	2.6	41
9.5	24.8	12.7	22.0	15.9	3.8	1.8	0.5	74.9	15.9	29.7	29.3	3.0	0.3	0.3	0.1	0.6	0.6	0.5	0.7	0.7	42
18.3	42.2	4.2	26.7	22.6	0.4	3.7	.....	70.0	8.3	22.3	39.3	3.4	0.2	0.1	(2)	0.3	0.2	0.7	(2)	0.5	43
8.1	14.4	11.0	21.2	20.6	0.3	0.4	(2)	78.3	21.2	12.2	44.9	0.5	1.4	1.7	0.8	2.7	1.6	2.8	3.6	5.5	44
7.1	12.9	11.3	22.6	21.7	0.4	0.4	(2)	76.2	26.1	10.5	39.7	1.2	1.6	2.3	1.0	3.8	2.5	3.5	4.4	5.8	45
10.4	19.9	12.5	18.9	17.4	0.5	1.0	(2)	78.1	20.9	18.3	39.0	3.0	0.2	0.5	0.1	1.2	1.0	0.9	1.4	1.9	46
13.9	16.7	7.7	20.1	17.2	0.8	2.2	.....	75.9	22.1	17.5	36.3	3.9	0.3	0.3	0.1	0.9	0.6	1.1	0.9	1.8	47
5.2	30.1	16.8	16.0	9.7	4.7	1.7	.....	82.2	21.0	26.3	34.9	1.7	0.9	0.6	0.1	2.1	1.7	1.7	3.0	2.2	48
17.8	33.6	15.7	16.2	13.9	0.6	1.7	.....	81.9	21.4	21.5	39.0	1.9	0.1	0.1	(2)	0.5	0.3	0.6	0.4	1.9	49
4.4	21.7	12.5	20.8	19.7	0.4	0.7	.....	79.1	19.0	20.2	39.9	0.1	2.2	1.6	0.6	2.7	1.5	3.2	3.8	7.8	50
7.5	25.8	9.6	19.0	17.5	0.9	0.5	.....	80.8	8.9	31.7	40.2	0.2	0.9	0.4	0.1	1.0	0.5	1.7	0.7	3.7	51
7.3	11.5	6.5	23.9	22.8	0.1	0.9	.....	76.0	25.6	10.9	39.6	0.1	1.7	0.8	0.5	1.1	0.5	2.8	5.1	6.3	52
8.9	14.7	8.6	23.6	22.9	0.3	0.4	.....	76.2	23.3	13.1	39.8	0.3	2.3	1.7	0.7	2.9	1.9	4.1	4.0	9.6	53
8.8	13.2	10.0	18.7	18.4	0.3	0.1	.....	81.2	22.4	17.4	41.5	(2)	1.6	0.7	0.5	0.7	0.3	2.8	3.6	6.8	54
6.4	14.8	9.7	20.5	19.0	0.6	1.0	.....	79.3	21.2	16.7	41.4	0.2	1.7	0.7	0.4	1.0	0.4	2.5	2.9	3.7	55
2.6	18.7	9.3	21.3	18.9	0.2	2.3	.....	78.7	11.7	26.6	40.4	.....	0.3	0.1	0.1	0.2	0.1	0.8	0.3	2.2	56
6.4	28.1	1.8	4.4	4.0	.....	0.4	.....	95.6	47.9	9.2	38.5	.....	0.3	0.2	(2)	0.5	0.1	12.5	1.8	1.0	57
8.4	24.2	7.9	18.9	13.4	3.6	1.3	0.5	81.1	18.7	27.9	34.6	.....	1.6	1.3	0.8	1.5	1.1	2.8	2.0	1.9	58
8.6	19.9	6.6	11.5	10.6	0.9	(2)	.....	88.5	32.7	21.5	34.3	.....	2.9	1.2	1.1	1.2	0.3	5.5	4.3	14.4	59
5.7	35.8	7.7	12.1	7.7	1.2	3.2	.....	84.6	29.5	23.5	31.6	3.3	1.0	0.5	0.1	1.2	0.9	2.7	1.1	1.4	60
5.1	29.2	8.5	17.3	14.8	0.6	2.0	.....	80.8	25.6	21.5	33.7	1.9	1.4	1.0	0.3	1.6	0.6	5.3	2.0	2.2	61
8.7	28.9	9.0	18.6	13.6	2.5	2.4	.....	81.0	20.7	21.0	39.3	0.4	0.3	0.2	0.1	0.3	0.3	0.7	0.3	0.3	62

Table 49.—GENERAL CROP AND LIVESTOCK FARMS—SELECTED CHARACTERISTICS,

[Data are based on reports for only a sample of farms.

	Region, division, and State	Number of general—crop and livestock farms	Average for general—crop and livestock farms: Total land per farm (acres)	Value of land and buildings (dollars): Per farm	Value of land and buildings (dollars): Per acre	Farm products sold per farm (dol.)	Percent of cropland harvested on general—crop and livestock farms represented by acres of—: Corn: All corn	Corn: Corn for grain	Wheat and oats threshed	Land from which hay was cut	Percent of general—crop and livestock farms reporting—: Cattle and calves	Milk cows	Hogs and pigs	Sheep and lambs	Chickens 4 mo. old and over	Tractor	Grain combine	Corn picker	Pick-up hay baler	Any silos	Electric power feed grinder
1	U.S.	275,050	233.1	17,985	77.67	4,838	28.0	26.0	[1]33.2	17.4	95.9	90.8	75.6	10.8	92.0	74.2	27.9	20.2	6.6	14.0	1.6
2	The North	158,001	237.0	21,424	89.86	5,672	30.0	28.0	37.0	16.2	95.7	91.0	75.7	12.5	90.9	88.1	37.7	33.1	7.7	21.2	1.6
3	The South	99,332	191.9	10,803	57.62	2,976	28.5	26.2	20.6	17.7	96.4	91.1	80.0	6.8	95.4	50.3	12.1	2.8	4.6	2.6	1.4
4	The West	17,717	428.8	27,102	65.64	7,851	5.1	3.8	29.4	30.3	94.4	88.0	50.1	17.4	83.2	85.1	29.2	2.3	8.5	12.7	2.2
	Geo. Div.																				
5	N.E.	992	211.3	12,448	56.86	4,609	2.5	0.8	[2]1.8	72.8	86.8	82.3	29.8	9.3	61.0	52.2	1.5	0.1	5.2	29.2	1.7
6	M.A.	9,548	131.6	14,736	113.48	5,992	18.2	15.2	30.0	28.6	89.5	82.6	57.1	7.4	83.6	81.5	20.8	9.9	12.3	29.8	2.2
7	E.N.C.	61,213	161.5	20,902	129.45	5,384	34.3	32.7	31.3	15.7	95.0	89.7	75.3	14.6	89.0	86.1	38.1	32.8	9.2	20.2	2.0
8	W.N.C.	86,248	302.6	22,606	74.62	5,852	28.9	26.7	39.7	15.7	97.0	92.9	78.5	11.6	93.4	90.6	39.7	36.2	6.1	20.9	1.2
9	S.A.	23,406	199.2	10,858	56.65	3,011	35.4	28.6	14.4	16.9	92.6	85.1	86.6	5.1	94.1	49.3	14.3	3.6	5.3	4.1	2.1
10	E.S.C.	45,058	137.4	8,792	65.55	2,569	41.1	39.2	8.7	26.7	97.4	93.8	84.0	7.4	96.3	41.0	8.0	2.9	4.3	1.9	1.3
11	W.S.C.	30,868	266.0	13,610	52.37	3,543	16.0	15.7	32.2	11.6	98.0	91.9	69.1	7.3	95.1	64.5	16.3	2.2	4.4	2.5	0.9
12	Mt.	12,075	457.4	23,555	53.94	7,502	6.6	5.0	31.4	28.7	95.4	90.3	54.4	16.3	83.3	85.8	29.8	3.1	7.7	13.4	2.2
13	Pac.	5,642	367.6	34,826	96.45	8,596	1.3	0.7	24.1	34.5	92.3	83.0	41.0	19.6	82.9	83.4	28.0	0.4	10.2	11.2	2.4
	N.E.																				
14	Maine	469	221.1	9,058	40.06	3,880	2.4	0.9	[3]3.1	69.0	91.3	90.2	31.1	14.3	53.7	42.0	1.7	0.2	3.8	29.9	1.3
15	N.H.	162	265.1	12,905	48.02	3,981	1.2	0.6	[2]1.2	80.9	84.6	78.4	31.5	6.2	59.9	64.8	3.1	.....	6.2	34.0	3.1
16	Vt.	142	250.6	8,056	33.30	4,054	1.6	0.4	[2]0.6	91.5	85.9	78.9	25.4	3.5	61.3	40.1	1.4	.....	8.5	36.6	0.7
17	Mass.	158	141.4	26,080	164.35	7,331	5.1	1.8	([4])	59.6	77.8	68.4	27.2	6.3	77.8	68.4	.....	.....	7.6	17.1	3.2
18	R.I.	15	39.7	9,000	187.50	1,297	....	.....	([4])	22.6	33.3	33.3	33.3	.....	33.3	66.7	.....	.....	.....	.....	.....
19	Conn.	46	97.1	22,431	239.61	7,695	4.8	.....	([4])	50.4	100.0	89.1	32.6	.....	89.1	89.1	.....	.....	.....	34.8	.....
	M.A.																				
20	N.Y.	3,093	152.9	12,756	85.09	5,974	9.6	5.4	29.2	30.3	89.8	84.8	41.8	9.6	78.8	83.0	22.1	4.1	13.8	36.7	1.6
21	N.J.	347	105.9	15,853	173.46	6,245	22.2	20.0	14.1	26.7	66.6	62.2	41.8	4.3	81.3	87.0	20.2	10.1	14.4	10.4	7.2
22	Pa.	6,108	122.3	15,675	128.64	5,988	22.9	20.5	31.2	27.8	90.6	82.7	65.7	6.5	86.1	80.4	20.2	12.8	11.4	27.3	2.2
	E.N.C.																				
23	Ohio	15,899	145.4	21,022	145.61	5,059	33.1	31.9	35.3	17.6	95.3	90.9	76.8	23.2	89.3	85.9	38.1	32.5	10.0	13.5	1.5
24	Ind.	14,235	160.8	21,773	135.83	5,342	38.9	38.0	28.4	13.0	95.7	90.0	81.0	12.6	88.6	84.1	37.8	42.1	9.3	13.7	2.1
25	Ill.	16,907	183.1	25,137	136.96	6,387	40.0	39.0	29.0	11.1	96.5	90.3	85.3	13.3	94.6	88.5	46.7	42.4	10.0	16.0	1.9
26	Mich.	11,077	152.1	14,274	93.79	4,302	18.5	15.7	36.5	23.7	93.8	89.3	56.9	9.6	83.4	87.0	31.1	12.2	7.0	32.3	2.7
27	Wis.	3,095	163.0	16,007	96.81	5,645	25.8	19.6	24.9	27.5	85.6	80.4	53.7	5.2	78.3	80.5	17.1	13.1	9.0	65.3	2.0
	W.N.C.																				
28	Minn.	18,328	239.2	20,956	87.46	6,717	30.0	26.6	29.1	14.1	94.8	91.4	78.4	14.7	89.9	94.4	29.2	44.6	5.2	45.4	1.6
29	Iowa	16,242	192.1	32,467	168.38	7,261	50.3	49.2	28.0	10.2	96.8	92.6	90.8	11.5	93.9	90.6	33.6	56.6	6.7	13.6	1.2
30	Mo.	9,418	212.5	14,095	66.27	3,977	32.6	32.1	32.3	20.1	97.3	91.5	82.4	13.6	95.3	75.5	31.1	20.0	7.5	6.9	1.3
31	N.Dak.	8,050	582.2	16,032	27.82	5,145	8.1	3.7	54.3	22.3	98.4	96.3	71.9	16.0	91.7	95.5	49.7	11.1	3.7	13.6	1.5
32	S.Dak.	7,822	449.8	20,658	46.74	5,670	24.5	21.5	40.4	18.5	97.6	92.7	80.0	16.6	95.5	94.5	33.2	46.0	4.4	12.9	0.5
33	Nebr.	12,107	299.4	24,302	80.05	5,891	45.6	44.8	32.9	14.7	98.5	93.9	80.2	3.8	95.2	91.1	41.1	45.4	3.9	10.6	1.0
34	Kans.	14,281	333.2	22,568	68.03	4,843	15.5	14.7	58.5	12.4	97.7	93.1	63.7	7.6	94.2	90.7	62.3	14.1	9.5	24.1	1.2
	S.A.																				
35	Del.	385	169.0	12,296	79.77	5,606	26.8	25.1	24.1	17.0	90.9	88.1	70.9	4.2	85.2	71.4	28.3	16.1	8.1	10.9	.....
36	Md.	1,517	186.2	21,294	110.78	5,489	29.4	27.8	29.9	21.2	94.0	87.9	79.7	9.3	92.7	79.4	24.2	16.8	10.3	15.3	3.1
37	D.C.	.....	.....	.....	.....	.....	....	.....	.....	.....	.....	.....	.....	.....	.....	.....	.....	.....	.....	.....	.....
38	Va.	4,968	171.3	11,299	66.84	2,758	25.3	23.8	21.5	36.1	96.3	92.4	84.4	11.1	94.6	43.3	12.8	4.5	5.3	5.9	2.6
39	W.Va.	944	177.7	7,835	45.81	2,021	22.0	21.6	12.6	47.8	93.1	90.3	71.7	14.7	95.4	29.4	3.3	2.8	3.8	3.3	1.2
40	N.C.	5,702	133.7	9,785	73.76	2,256	30.7	28.6	22.5	23.0	91.2	86.8	88.1	4.7	95.5	46.0	17.7	2.8	5.1	4.3	1.3
41	S.C.	2,446	246.6	11,802	52.69	2,992	33.0	29.9	[2]12.9	12.3	89.2	79.5	87.2	1.1	90.7	49.2	19.3	1.8	6.0	3.0	3.6
42	Ga.	5,980	256.0	9,071	37.21	3,230	44.4	32.7	[2]4.9	5.1	92.1	80.6	91.2	0.6	94.5	51.2	11.6	1.1	4.7	0.7	2.2
43	Fla.	1,464	273.2	10,059	38.34	3,336	51.4	24.9	([4])	0.8	90.8	74.1	88.5	0.8	93.1	51.0	1.8	0.5	1.8	0.5	0.8
	E.S.C.																				
44	Ky.	18,155	127.1	9,895	78.49	3,113	42.4	41.5	10.0	31.4	97.9	94.7	81.1	12.5	95.5	46.0	8.1	5.1	5.0	2.3	1.3
45	Tenn.	14,284	123.9	9,052	74.78	2,340	36.8	35.7	12.8	32.5	97.2	93.6	84.7	6.8	96.5	40.9	10.0	2.1	4.6	2.0	1.3
46	Ala.	6,652	184.7	7,712	43.20	2,553	46.0	39.2	[2]1.9	8.8	95.6	90.1	88.6	0.7	96.1	38.3	7.4	1.2	3.2	1.2	1.7
47	Miss.	5,967	148.5	6,053	43.14	1,481	41.3	40.7	[2]2.2	20.1	98.3	95.6	86.2	0.8	98.7	29.2	3.6	0.2	2.7	1.6	0.8
	W.S.C.																				
48	Ark.	4,716	166.7	6,896	42.61	1,970	28.9	28.5	5.5	29.3	96.6	93.6	76.8	1.0	96.9	32.8	5.1	0.9	3.3	1.2	1.5
49	La.	1,302	153.7	10,105	72.62	2,502	32.6	31.1	[2]2.4	19.4	98.8	93.1	84.5	3.5	93.9	38.2	5.4	0.8	4.8	1.4	1.7
50	Okla.	10,496	281.6	14,050	49.22	3,642	12.4	12.2	48.5	12.3	98.0	91.6	65.6	3.3	94.9	76.0	26.4	3.0	6.5	4.1	0.4
51	Tex.	14,354	297.4	15,828	55.66	4,082	16.5	16.1	23.2	7.9	98.3	91.5	67.7	12.7	94.7	68.8	13.5	2.1	3.2	1.9	1.1
	Mt.																				
52	Mont.	1,713	916.4	23,835	26.39	7,322	1.6	0.2	51.1	29.1	96.9	90.8	52.0	9.1	87.8	91.4	43.9	2.0	6.1	5.2	2.0
53	Idaho	3,780	221.0	23,434	110.97	7,600	1.1	0.6	32.3	33.3	95.9	92.9	50.5	16.7	78.2	86.1	27.0	0.8	9.3	6.2	3.1
54	Wyo.	799	589.9	22,110	39.19	7,749	4.0	1.7	24.4	36.9	95.5	88.4	59.7	29.0	92.4	92.0	37.8	2.5	8.8	15.0	1.9
55	Colo.	3,157	527.6	24,081	49.26	8,351	15.5	13.2	22.9	22.5	96.5	90.7	57.9	15.1	93.0	88.6	30.9	9.1	4.1	22.8	1.1
56	N.Mex.	612	720.8	24,369	31.58	6,121	3.8	3.3	30.9	10.2	89.4	81.0	60.9	17.2	85.3	74.2	21.9	0.2	12.1	4.7	0.2
57	Ariz.	155	735.5	49,132	81.48	20,891	0.7	0.6	[5]4.6	42.4	89.7	70.3	29.0	14.2	71.0	81.9	7.1	.....	23.2	15.5	3.2
58	Utah	1,732	199.1	20,682	110.66	5,065	2.6	0.5	28.6	39.5	93.9	90.7	56.6	18.2	68.9	77.7	20.8	0.3	8.5	22.7	2.9
59	Nev.	127	641.9	25,518	46.12	7,925	0.1	0.1	[5]6.8	76.1	92.1	72.4	52.8	24.4	80.3	67.7	32.3	.....	16.5	0.8	.....
	Pac.																				
60	Wash.	1,272	272.8	20,496	76.82	5,390	1.8	1.3	30.8	47.6	93.7	87.7	36.7	8.7	84.4	81.1	17.5	.....	10.3	11.7	0.9
61	Oreg.	2,671	337.2	25,767	77.53	6,035	1.4	0.7	30.8	27.2	95.7	89.5	46.1	26.7	83.2	85.7	39.2	0.6	8.2	13.9	1.6
62	Calif.	1,699	486.3	59,206	125.08	15,024	0.9	0.6	13.8	37.3	85.8	69.3	36.2	16.7	81.5	81.5	18.3	0.6	13.3	6.5	4.6

[1]Totals for States tabulated by type of farm. [2]Oats only. Separate inquiry for wheat not on questionnaire. [3]0.05 percent or less. [4]Oats not tabulated by type of farm. Separate inquiry for wheat not on questionnaire. [5]Wheat only. Oats not tabulated by type of farm.

BY DIVISIONS AND STATES: CENSUS OF 1950

See text. Base data in Volume I]

Percent of total value of farm products sold for general—crop and livestock farms represented by expenditures for—			Percent distribution of total value of farm products sold for general—crop and livestock farms, by source										Percent of totals for all farms represented by totals for general—crop and livestock farms								
			Crops					Livestock and livestock products						Value of farm products sold							
Hired labor	Feed	Livestock and poultry purchased	All crops	Field crops	Vegetables	Fruits and nuts	Hort. specialties	All livestock and products	Dairy products	Poultry and products	Other livestock and products	Forest products	Number of farms	All farm products	All crops	All livestock and products	Cattle and calves	Hogs and pigs	All dairy products	All poultry and products	
7.1	10.5	8.5	45.9	42.5	2.0	1.2	0.1	53.3	12.0	8.7	32.6	0.8	5.1	6.0	6.2	5.8	4.9	8.1	5.1	6.1	1
5.3	10.9	7.8	43.4	40.9	1.7	0.7	0.1	56.2	13.2	9.7	33.3	0.3	7.0	7.6	10.7	6.2	5.2	7.6	5.4	7.6	2
10.2	10.2	9.3	50.0	45.7	2.6	1.6	0.1	47.8	8.9	7.6	31.3	2.2	3.7	4.6	3.7	6.1	5.7	11.0	5.0	5.0	3
12.3	8.6	11.6	52.9	45.9	3.1	3.7	0.2	46.4	11.0	4.7	30.7	0.7	3.8	3.4	3.4	3.4	3.4	9.0	3.7	2.2	4
22.1	24.5	6.1	41.3	20.5	12.1	8.3	0.4	49.8	21.3	15.4	13.1	8.9	1.0	0.8	1.1	0.6	1.2	3.2	0.5	0.5	5
12.2	20.1	10.1	45.8	32.7	8.1	4.2	0.8	53.5	19.4	15.7	18.4	0.8	3.2	4.0	7.2	2.9	5.6	6.6	1.9	3.2	6
5.1	11.2	6.7	43.7	40.3	2.3	0.9	0.1	55.8	16.7	8.7	30.4	0.5	6.9	8.1	10.8	6.7	5.3	7.7	6.1	9.3	7
4.6	9.6	8.3	43.0	42.5	0.4	0.1	(3)	56.8	10.2	9.6	37.0	0.1	8.8	8.8	12.3	7.3	5.2	7.6	9.9	11.6	8
14.4	12.4	8.3	50.1	41.2	5.8	2.6	0.5	45.0	8.3	10.0	26.7	4.9	2.4	3.3	2.7	4.1	5.1	10.0	2.7	2.6	9
7.5	8.1	9.3	48.5	46.3	1.0	1.1	(3)	49.3	11.1	5.1	33.1	2.2	4.9	8.3	6.8	10.4	9.3	13.1	9.4	11.0	10
10.3	11.2	10.0	51.6	47.9	2.3	1.4	(3)	47.9	6.9	8.6	32.4	0.6	4.0	3.8	3.0	5.2	4.6	9.0	4.6	8.0	11
10.8	7.4	12.1	53.1	49.7	2.5	0.7	0.2	46.8	10.7	3.6	32.5	0.2	6.2	5.5	6.7	4.6	3.7	12.5	9.3	5.6	12
15.0	10.7	10.6	52.5	38.8	4.0	9.4	0.3	45.8	11.6	6.7	27.4	1.7	2.1	2.0	1.8	2.3	2.8	5.4	1.8	1.3	13
22.5	24.8	6.2	38.5	18.5	13.8	5.9	0.2	50.1	22.2	14.2	13.8	11.5	1.5	1.4	1.0	1.6	3.6	3.0	1.9	1.0	14
15.5	24.7	4.0	32.1	25.3	4.4	2.4	.....	51.2	30.3	10.5	10.5	16.7	1.2	1.3	3.1	0.8	1.7	1.4	1.2	0.3	15
17.8	23.2	3.6	36.0	23.6	3.2	8.4	0.8	51.4	22.8	11.5	17.1	12.5	0.7	0.7	4.0	0.4	0.9	0.6	0.2	1.0	16
25.9	26.4	6.5	49.0	12.2	18.4	17.6	0.9	49.4	15.0	23.7	10.8	1.6	0.7	0.9	1.3	0.6	0.5	3.2	0.4	0.7	17
.....	9.8	7.1	58.1	27.2	30.8	.....	.....	41.9	.....	36.9	5.0	.....	0.6	0.1	0.3	0.1	0.1	0.3	.....	0.2	18
28.0	19.5	12.1	55.1	44.2	10.1	0.8	.....	44.9	20.1	9.2	15.6	.....	0.3	0.3	0.4	0.2	0.2	6.3	0.2	0.1	19
15.0	14.5	5.6	46.4	26.4	11.8	7.8	0.3	52.8	22.3	13.6	16.9	0.8	2.5	2.9	5.5	2.0	3.9	9.8	1.2	3.0	20
17.8	19.6	5.1	55.1	29.0	16.5	3.0	6.6	44.1	16.7	17.7	9.6	0.9	1.4	1.0	1.6	0.7	1.4	0.8	0.7	0.5	21
10.4	22.9	12.6	44.9	36.1	5.7	2.4	0.8	54.4	18.1	16.6	19.6	0.7	4.2	6.5	12.3	4.7	7.6	8.4	3.2	5.0	22
5.1	12.6	6.3	43.1	40.5	1.6	1.0	(3)	56.3	16.9	10.0	29.4	0.6	8.0	11.2	14.2	9.6	7.9	10.4	9.5	10.7	23
4.5	11.1	6.5	43.1	40.0	2.5	0.4	0.3	56.5	15.3	8.2	33.0	0.4	8.5	10.2	14.2	8.4	6.6	7.7	12.2	8.6	24
4.4	11.2	7.2	43.9	42.3	1.0	0.5	0.1	55.9	13.4	8.5	34.0	0.2	8.7	7.8	8.0	7.7	4.8	7.5	11.3	14.0	25
6.9	9.4	6.7	45.6	40.1	2.9	2.6	0.1	53.5	23.0	8.2	22.3	0.9	7.1	10.0	11.8	8.8	9.0	13.4	7.6	9.5	26
7.5	10.8	7.4	42.3	29.4	11.8	1.0	0.1	56.3	24.8	7.6	23.9	1.4	1.8	2.3	9.2	1.4	1.6	2.2	1.1	2.5	27
5.0	9.4	6.8	41.3	39.9	1.3	0.1	(3)	58.5	12.8	11.7	34.1	0.2	10.2	12.6	18.3	10.3	9.3	12.6	8.2	11.7	28
3.6	11.4	8.5	41.9	41.6	0.2	0.1	(3)	58.1	8.8	9.6	39.7	(3)	8.0	7.2	15.5	5.2	2.9	5.5	8.8	9.5	29
4.8	10.6	9.6	45.3	44.0	0.5	0.8	0.1	54.0	9.1	8.8	36.1	0.7	4.1	5.2	8.8	3.9	2.7	4.6	4.2	5.4	30
6.8	4.9	5.4	44.1	44.1	(3)	(3)	(3)	55.9	13.5	4.8	37.6	(3)	12.3	10.3	6.9	16.7	13.9	18.9	22.4	21.7	31
4.9	6.8	7.4	43.4	43.2	(3)	(3)	0.2	56.6	8.4	8.7	39.5	(3)	11.8	10.1	15.7	8.0	5.2	9.4	17.1	15.9	32
4.3	10.0	10.1	45.0	44.9	0.1	(3)	.....	55.0	7.9	9.2	37.9	0.1	11.3	9.1	12.2	7.5	4.8	9.2	16.0	16.0	33
4.0	10.2	10.3	44.0	43.7	0.1	0.2	(3)	56.0	10.2	10.3	35.4	(3)	10.9	9.0	9.2	8.7	6.0	11.3	14.4	18.0	34
8.9	20.0	4.2	48.2	24.4	20.2	1.1	2.5	50.7	21.0	20.7	9.1	1.1	5.2	2.7	9.1	1.6	7.8	7.8	6.3	0.8	35
17.3	17.8	7.3	47.6	33.3	13.2	1.1	(3)	51.2	18.7	14.0	18.4	1.2	4.2	4.7	6.8	3.6	5.2	9.6	3.2	2.4	36
.....	.....	.....	.....	.....	.....	.....	.....	.....	.....	.....	.....	.....	.....	.....	.....	.....	.....	.....	.....	.....	37
12.6	12.0	9.4	47.6	40.1	3.8	3.6	0.1	48.4	8.1	11.8	28.5	4.0	3.3	4.3	4.9	3.7	4.2	7.2	2.2	3.3	38
16.3	12.8	10.6	39.1	27.5	4.1	7.1	0.3	52.9	10.7	10.2	32.0	8.0	1.2	2.3	5.8	1.5	1.7	3.0	1.3	1.0	39
11.5	15.1	8.1	50.3	45.8	3.1	0.9	0.6	45.1	8.9	12.6	23.6	4.6	2.0	2.3	1.4	6.3	8.0	9.0	4.2	5.6	40
21.5	11.7	8.9	51.8	44.7	3.9	2.6	0.7	42.0	7.4	8.0	26.6	6.2	1.8	3.4	2.3	7.0	10.0	10.9	4.1	5.0	41
15.0	8.6	8.8	51.2	45.6	3.6	1.5	0.5	41.2	4.0	5.9	31.3	7.6	3.0	5.1	4.2	6.6	10.3	12.9	3.2	2.6	42
11.0	9.3	6.4	58.5	35.3	11.8	10.7	0.7	38.5	1.9	5.3	31.3	3.0	2.6	1.4	1.2	2.1	2.0	11.1	0.3	1.8	43
6.4	8.0	9.8	47.9	46.7	0.4	0.8	(3)	51.2	11.9	4.7	34.5	0.9	8.3	13.2	13.0	13.4	11.3	15.0	15.2	16.3	44
7.3	7.7	8.8	47.9	45.4	1.1	1.3	0.1	50.2	12.9	5.0	32.3	1.9	6.2	9.6	8.9	10.3	9.6	12.2	9.1	11.5	45
11.0	8.4	8.5	53.2	49.4	2.1	1.8	(3)	42.4	5.6	5.9	30.9	4.4	3.1	6.1	5.0	8.3	7.7	13.5	4.8	7.7	46
8.9	8.9	9.3	45.5	41.9	2.4	1.2	(3)	47.6	10.0	6.6	31.1	6.8	2.4	2.6	1.6	5.2	5.5	7.1	3.5	6.0	47
10.3	13.3	10.4	50.8	42.9	3.6	4.3	0.1	46.2	8.0	7.9	30.3	3.0	2.6	2.3	1.6	4.4	5.4	6.1	4.2	2.4	48
13.3	8.3	9.0	55.1	49.7	3.0	2.4	.....	42.1	5.8	5.0	31.3	2.8	1.0	1.3	1.0	2.3	2.6	3.7	1.0	4.3	49
7.9	10.9	10.2	50.1	47.7	0.9	1.4	(3)	49.9	9.7	6.7	33.5	0.1	7.4	8.1	7.5	8.7	6.9	12.7	9.9	13.2	50
11.7	11.2	9.8	52.5	48.7	2.9	0.8	0.1	47.1	4.9	10.2	32.1	0.4	4.3	3.3	2.7	4.4	3.8	8.8	3.2	9.2	51
10.2	6.4	8.9	50.9	49.9	0.7	0.3	(3)	48.8	8.6	3.0	37.2	0.3	4.9	4.5	5.6	3.7	3.1	9.0	9.1	9.1	52
11.6	7.9	9.8	54.4	51.8	1.4	0.9	0.3	45.3	13.7	2.5	29.1	0.3	9.4	10.3	10.2	10.3	9.5	19.9	14.0	10.8	53
9.2	7.5	16.8	53.9	53.2	0.2	0.1	0.4	46.0	5.3	4.8	35.9	0.1	6.3	4.9	11.4	3.0	2.8	9.0	6.5	14.3	54
9.4	6.8	15.1	52.0	48.7	2.6	0.6	0.1	47.9	8.8	3.7	35.5	(3)	6.9	6.2	7.8	5.1	4.0	10.8	10.5	7.1	55
13.4	11.3	15.0	54.0	51.4	0.6	2.0	.....	46.0	10.2	4.2	31.5	(3)	2.6	2.4	2.8	2.0	1.4	9.9	5.3	7.6	56
23.0	3.8	18.0	54.2	41.4	12.0	0.8	.....	45.8	5.6	0.4	39.8	(3)	1.5	1.6	1.3	2.2	2.2	3.5	1.8	0.4	57
8.7	9.5	7.8	52.3	43.4	8.0	0.8	0.1	47.5	16.5	8.1	22.9	0.1	7.2	6.4	11.6	4.3	4.2	14.8	8.8	2.8	58
15.0	4.2	15.2	62.3	61.9	0.1	0.2	.....	37.7	3.3	2.9	31.6	.....	4.1	3.0	15.0	1.3	1.3	6.3	1.1	4.8	59
13.4	12.9	12.1	49.6	36.1	8.9	4.2	0.4	47.6	14.7	8.1	24.8	2.9	1.8	1.8	1.5	2.3	3.2	4.6	1.9	1.7	60
9.9	11.9	6.9	50.0	42.0	2.6	5.2	0.2	47.1	12.3	7.7	27.1	2.8	4.5	5.4	5.3	5.5	4.5	12.8	5.4	4.5	61
18.6	9.4	12.5	54.9	37.6	3.6	13.4	0.3	44.4	10.4	5.6	28.4	0.7	1.2	1.4	1.3	1.6	2.3	3.2	1.2	0.8	62

Table 50.—FARMS CLASSIFIED AS MISCELLEANEOUS FOR TYPE—SELECTED

[Data are based on reports for only a sample of farms.

	Region, division, and State	Number of miscellaneous farms	Average for miscellaneous farms: Total land per farm (acres)	Value of land and buildings (dollars): Per farm	Value of land and buildings (dollars): Per acre	Farm products sold per farm (dol.)	Percent of miscellaneous farms reporting—: Cattle and calves	Milk cows	Hogs and pigs	Hort. specialties: Nursery products sold[1]	Hort. specialties: Flowers and flowering plants sold	Hort. specialties: Other hort. spec. sold[2]	No tractor, horses, or mules	Horses and/or mules with no tractor	Tractor with or without horses and/or mules	Operator working off farm 100 or more days	Operator 65 years and over
1	U.S.	50,368	199.8	18,552	90.39	9,419	45.0	38.6	29.1	13.8	26.9	12.9	35.0	26.9	38.1	18.1	17.9
2	The North	19,896	83.5	20,082	211.84	12,594	25.4	22.4	10.8	14.8	42.9	23.0	43.3	13.3	43.4	16.6	17.0
3	The South	22,209	315.0	14,878	49.13	5,954	66.6	57.4	52.5	11.5	11.4	3.8	24.9	45.3	29.8	18.0	21.2
4	The West	8,263	170.3	25,214	137.88	11,087	33.9	27.4	10.5	17.8	30.0	12.9	42.1	10.2	47.7	22.1	11.1
	Geo. Div.																
5	N.E.	3,594	139.2	16,784	113.82	9,400	35.5	32.3	9.8	12.1	41.1	20.1	40.6	25.5	33.9	18.9	19.7
6	M.A.	5,965	59.4	24,999	379.60	14,453	19.8	16.5	8.8	15.5	52.4	25.9	46.4	9.5	44.1	15.4	18.2
7	E.N.C.	7,329	68.7	19,788	251.77	13,408	22.5	19.7	11.1	15.3	41.0	25.0	39.9	10.1	50.0	16.7	15.2
8	W.N.C.	3,008	101.1	15,195	121.09	10,737	31.6	28.7	15.2	15.2	30.7	16.0	48.7	13.9	37.4	16.2	15.8
9	S.A.	12,291	347.7	15,658	47.42	6,271	60.3	50.9	53.3	10.7	10.9	3.5	27.2	40.3	32.4	18.9	20.3
10	E.S.C.	6,507	290.7	13,020	47.87	4,839	80.1	71.2	59.4	6.5	6.5	2.0	19.0	56.6	24.4	15.2	22.5
11	W.S.C.	3,411	243.3	15,694	60.77	6,941	63.4	54.0	36.3	23.7	23.0	8.3	27.4	41.8	30.8	20.3	22.3
12	Mt.	1,608	266.4	19,821	70.13	9,294	36.4	29.3	11.6	12.0	25.1	11.9	43.5	15.6	40.9	22.4	8.8
13	Pac.	6,655	147.1	26,455	165.44	11,521	33.3	26.9	10.2	19.2	31.2	13.1	41.8	8.9	49.3	22.1	11.6
	N.E.																
14	Maine	1,133	231.6	6,278	25.95	3,480	59.4	56.0	15.8	2.4	8.8	7.1	26.1	47.1	26.7	22.2	19.7
15	N.H.	300	219.6	14,728	73.22	8,341	47.7	39.3	25.7	6.7	33.7	21.7	35.0	27.0	38.0	25.3	25.0
16	Vt.	434	236.6	10,011	44.81	3,070	64.7	55.5	12.7	2.3	8.1	2.3	19.8	49.5	30.6	22.4	26.7
17	Mass.	1,142	42.2	22,879	549.95	13,985	10.2	9.7	3.2	16.8	72.7	33.4	57.8	6.7	35.6	13.7	15.7
18	R.I.	125	22.9	27,326	1,090.87	14,330	8.8	8.8	0.8	14.4	75.2	44.0	44.0	.....	56.0	12.0	24.0
19	Conn.	460	39.9	37,018	794.79	17,923	10.9	9.8	1.1	36.7	69.1	28.7	55.7	2.6	41.7	17.8	18.7
	M.A.																
20	N.Y.	2,431	65.7	26,887	371.55	14,218	18.5	15.1	6.5	14.0	53.0	21.2	45.6	13.3	41.1	15.5	18.1
21	N.J.	1,070	31.4	30,070	964.43	17,769	5.8	5.0	3.5	27.0	71.9	29.2	47.0	2.3	50.7	10.9	15.0
22	Pa.	2,464	65.4	20,340	265.50	13,244	27.3	22.8	13.4	12.0	43.4	29.2	47.0	8.8	44.2	17.3	19.6
	E.N.C.																
23	Ohio	1,916	43.9	25,887	561.80	16,828	19.8	16.3	8.4	17.4	48.2	31.9	37.5	9.2	53.3	16.0	15.9
24	Ind.	985	50.5	18,491	280.95	10,620	25.7	22.1	15.9	14.5	45.1	23.9	47.4	12.7	39.9	16.3	16.4
25	Ill.	1,300	37.2	24,399	566.97	19,010	19.2	17.8	11.2	18.5	49.3	31.1	46.8	9.5	43.7	13.5	14.3
26	Mich.	1,618	87.9	16,191	156.59	10,294	20.3	17.5	8.3	17.8	39.6	20.8	33.8	9.3	56.9	17.3	17.9
27	Wis.	1,510	118.6	13,376	107.62	9,404	29.0	27.1	14.0	7.7	23.7	16.3	38.7	11.0	50.3	19.9	11.5
	W.N.C.																
28	Minn.	967	118.8	12,543	99.08	10,546	35.6	34.0	11.3	14.9	24.5	15.7	41.5	12.0	46.5	16.8	11.6
29	Iowa	498	40.3	22,571	441.56	17,931	18.5	17.5	14.5	13.1	39.6	17.1	51.6	7.0	41.4	16.5	14.1
30	Mo.	731	164.6	12,664	60.46	9,638	49.1	43.8	28.6	11.1	29.8	11.4	44.3	29.0	26.7	20.0	16.7
31	N.Dak.	81	52.0	8,009	128.24	9,703	24.7	24.7	6.2	13.6	32.1	24.7	67.9	6.2	25.9	18.5	25.9
32	S.Dak.	93	44.4	21,971	126.70	5,228	.....	.....	.....	17.2	5.4	17.2	59.1	5.4	35.5	16.1	44.1
33	Nebr.	269	73.0	23,029	265.12	8,779	24.2	22.3	13.0	17.5	36.1	16.7	56.5	9.3	34.2	11.2	18.6
34	Kans.	369	56.3	12,220	164.32	6,746	19.2	12.5	7.0	25.2	38.8	21.7	59.9	5.7	34.4	9.8	15.7
	S.A.																
35	Del.	24	101.1	30,976	448.62	69,813	4.2	.....	25.0	8.3	54.2	25.0	8.3	.....	91.7	.....	41.7
36	Md.	419	110.7	29,449	229.34	17,908	25.8	23.2	21.7	21.5	41.8	11.7	32.5	15.8	51.8	17.4	21.2
37	D.C.[5]	12	(*)	(*)	(*)	(*)	(*)	(*)	(*)	(*)	(*)	(*)	(*)	(*)	(*)	(*)	(*)
38	Va.	1,583	206.6	18,777	86.84	6,273	68.0	63.6	56.0	4.8	11.4	4.2	18.8	47.0	34.2	20.5	21.5
39	W.Va.	714	159.0	8,457	53.99	3,879	66.5	60.2	51.8	7.4	9.0	7.8	26.2	50.1	23.7	17.8	16.9
40	N.C.	2,749	162.4	10,692	65.93	3,372	65.0	61.4	58.7	6.9	8.6	1.9	23.8	45.4	30.8	17.0	25.7
41	S.C.	1,125	340.0	15,821	52.44	3,929	62.4	51.3	53.2	8.0	10.8	2.2	20.7	39.6	39.6	23.7	16.7
42	Ga.	4,125	537.1	14,514	29.70	5,003	68.8	53.7	64.9	3.0	3.3	1.7	24.6	44.8	30.6	17.1	19.2
43	Fla.	1,552	477.1	23,689	51.41	13,450	27.1	16.0	20.1	44.4	26.4	6.7	53.1	16.0	30.9	23.4	15.8
	E.S.C.																
44	Ky.	936	190.0	31,250	165.56	8,572	73.1	65.6	47.5	4.0	7.3	5.0	18.9	53.6	27.5	13.0	17.1
45	Tenn.	1,547	172.3	9,062	60.57	4,951	78.2	71.6	56.0	11.0	8.8	1.6	20.3	56.0	23.7	12.7	23.7
46	Ala.	2,231	416.1	10,870	28.50	4,971	79.5	71.1	64.0	7.3	6.2	1.2	18.7	55.9	25.4	19.4	22.8
47	Miss.	1,793	289.4	9,510	33.15	2,630	86.4	73.9	62.7	3.2	4.5	1.7	18.4	59.5	22.1	13.2	23.9
	W.S.C.																
48	Ark.	920	223.7	8,184	37.13	2,883	80.0	73.5	57.0	8.5	8.9	2.7	11.7	65.1	23.2	20.5	29.0
49	La.	606	240.3	15,316	64.04	4,883	73.6	59.2	40.4	20.6	16.3	4.5	24.4	42.2	33.3	28.5	19.6
50	Okla.	355	78.8	14,603	131.49	12,185	29.0	23.4	18.6	34.9	44.5	25.9	47.9	22.8	29.3	18.3	13.2
51	Tex.	1,530	294.4	21,390	66.53	8,979	57.3	47.3	26.3	31.4	29.0	9.0	33.3	32.0	34.7	17.3	21.3
	Mt.																
52	Mont.	236	459.7	15,446	34.98	5,790	47.9	42.8	4.2	13.6	25.8	19.1	36.0	9.3	54.7	15.3	8.5
53	Idaho	357	223.7	13,103	54.47	7,644	49.3	39.5	14.0	.....	.....	.....	35.0	16.8	48.2	23.8	11.2
54	Wyo.	125	162.1	15,412	68.56	4,573	28.0	28.0	4.0	4.0	16.0	28.0	44.0	12.0	44.0	16.0	8.0
55	Colo.	407	194.1	27,378	117.34	16,461	21.6	17.4	9.8	19.7	47.9	14.0	47.7	16.0	36.4	17.4	7.6
56	N.Mex.	68	1,134.0	14,853	14.58	3,915	33.8	17.6	23.5	14.7	14.7	14.7	36.8	25.0	38.2	38.2	7.4
57	Ariz.	120	71.3	25,411	286.36	6,449	41.7	29.2	16.7	25.0	37.5	16.7	50.0	12.5	37.5	16.7	16.7
58	Utah	264	31.2	21,140	565.75	8,854	30.3	22.7	15.2	13.6	27.7	9.5	54.9	15.5	29.5	36.4	5.7
59	Nev.	31	1,510.6	38,000	27.14	6,482	67.7	51.6	19.4	.....	.....	.....	32.3	51.6	16.1	19.4	.....
	Pac.																
60	Wash.	1,711	139.3	16,741	114.12	7,290	45.2	37.8	11.2	14.1	23.8	14.6	35.9	10.0	54.1	24.0	10.4
61	Oreg.	1,816	230.6	16,699	71.81	7,081	55.5	45.6	17.0	11.7	16.0	14.7	30.6	12.7	56.7	30.4	13.9
62	Calif.	3,128	102.9	38,583	324.52	16,412	14.0	10.1	5.7	26.4	44.0	11.3	51.4	6.1	42.5	16.2	11.0

*Not available. [1]Trees, shrubs, vines, ornamentals, etc. [2]Vegetables grown under glass, flower seeds, vegetable seeds, vegetable plants, bulbs, and mushrooms.
[3]Including tractor repairs. [4]0.05 percent or less. [5]Data for the District of Columbia not included in totals.

CHARACTERISTICS, BY DIVISIONS AND STATES: CENSUS OF 1950

See text. Base data in Volume I]

Percent of total value of farm products sold for miscellaneous farms represented by expenditures for—			Percent distribution of total value of farm products sold for miscellaneous farms, by source										Percent of totals for all farms represented by totals for miscellaneous farms					
			Crops					Livestock and livestock products						Value of farm products sold				
Hired labor	Gasoline and other petroleum fuel and oil	Farm machinery repairs[3]	All crops	Field crops	Vegetables	Fruits and nuts	Hort. specialties	All livestock and products	Dairy products	Poultry and products	Other livestock and products	Forest products	Number of farms	All farm products	All crops	Hort. specialties	All livestock and products	
26.7	2.8	1.2	78.6	2.2	0.9	0.8	74.8	10.3	0.6	0.6	9.2	11.1	0.9	2.1	3.8	94.9	0.4	1
27.6	2.4	0.9	88.6	0.9	1.0	0.5	86.1	8.1	0.6	0.5	7.1	3.3	0.9	2.1	6.1	96.1	0.3	2
23.6	3.5	1.8	59.3	4.9	0.8	1.1	52.4	12.8	0.5	1.0	11.3	27.9	0.8	2.1	2.0	93.8	0.7	3
28.9	3.0	1.3	79.3	1.6	0.5	0.9	76.3	12.6	0.6	0.3	11.8	8.0	1.8	2.2	3.3	92.4	0.6	4
29.2	3.9	1.0	85.3	0.6	0.9	0.7	83.2	6.0	0.8	0.8	4.4	8.6	3.5	6.3	16.9	96.4	0.6	5
28.7	2.5	0.9	93.3	0.6	1.1	0.4	91.1	4.8	0.5	0.5	3.8	1.9	2.0	6.1	22.0	96.4	0.4	6
26.5	1.9	0.9	86.7	1.0	1.2	0.6	83.9	10.6	0.6	0.3	9.8	2.7	0.8	2.4	6.4	95.6	0.4	7
26.1	2.1	0.8	85.2	1.8	0.6	0.4	82.3	11.5	0.5	0.6	10.3	3.3	0.3	0.6	1.6	96.4	0.1	8
25.1	3.8	2.1	59.7	5.3	1.2	1.6	51.6	8.8	0.5	1.2	7.1	31.5	1.3	3.6	3.5	93.6	0.9	9
20.4	2.8	1.3	45.1	5.9	0.2	0.3	38.7	23.6	0.7	0.8	22.1	31.3	0.7	2.3	1.7	94.4	1.4	10
23.1	3.0	1.2	76.6	2.5	0.3	0.8	73.0	11.7	0.5	0.7	10.5	11.8	0.4	0.8	1.0	93.7	5.3	11
25.0	3.2	1.3	66.4	2.5	0.3	0.2	63.3	27.3	0.4	0.4	26.5	6.3	0.8	0.9	1.4	89.2	0.4	12
29.6	3.0	1.3	81.8	1.4	0.6	1.0	78.8	9.8	0.6	0.3	8.9	8.4	2.5	3.1	4.3	92.9	0.8	13
16.9	2.5	0.8	42.6	1.5	1.0	1.3	38.9	13.4	3.4	4.9	5.0	44.0	3.7	3.1	2.5	94.5	1.0	14
33.5	6.0	0.4	77.7	0.9	0.1	0.2	76.5	9.7	1.1	0.4	8.3	12.6	2.2	5.0	29.2	97.3	0.6	15
28.0	4.2	1.9	15.6	2.0	0.2	0.2	13.2	32.3	6.4	2.2	23.7	52.0	2.3	1.5	4.0	89.4	0.5	16
27.1	3.1	1.3	94.6	0.5	1.3	0.3	92.5	4.6	0.1	0.1	4.4	0.8	5.1	11.9	35.6	96.6	0.8	17
29.9	8.9	1.8	99.8	0.2	1.7	.....	97.9	0.2	0.1	(4)	0.1	.....	4.8	11.4	40.3	96.8	(4)	18
38.0	4.2	0.5	98.2	(4)	0.1	1.5	96.6	1.2	0.1	0.1	0.9	0.6	3.0	6.6	18.2	96.3	0.1	19
29.5	2.5	0.9	92.3	0.6	1.0	0.4	90.3	6.0	0.6	0.6	4.8	1.8	1.9	5.4	20.3	96.9	0.4	20
31.0	3.4	0.9	97.2	0.5	2.5	0.8	93.4	2.8	0.3	0.1	2.3	0.1	4.3	8.6	24.5	95.9	0.4	21
26.4	2.0	0.9	92.1	0.8	0.5	0.2	90.6	4.7	0.6	0.5	3.6	3.2	1.7	5.8	22.6	96.2	0.4	22
27.5	1.6	0.8	95.5	1.0	1.5	0.5	92.4	3.4	0.3	0.3	2.8	1.1	1.0	4.5	12.7	97.8	0.2	23
27.3	1.5	0.5	92.7	0.8	0.7	0.3	91.0	3.9	0.1	0.4	3.4	3.5	0.6	1.4	4.2	94.6	0.1	24
28.5	1.9	0.9	93.4	1.3	1.0	0.9	90.2	6.2	0.1	0.1	6.0	0.3	0.7	1.8	3.9	94.0	0.2	25
24.7	2.3	1.1	90.7	1.0	1.1	0.7	88.0	6.2	0.6	0.2	5.4	3.1	1.0	3.5	8.2	95.4	0.4	26
22.1	2.6	1.0	45.8	0.9	1.2	0.3	43.3	44.9	2.2	0.6	42.1	9.3	0.9	1.9	8.1	93.1	0.9	27
22.6	3.5	1.0	76.2	1.6	0.4	0.7	73.3	19.0	1.2	0.5	17.3	4.9	0.5	1.0	2.8	98.1	0.3	28
29.5	1.0	0.6	92.2	1.3	0.4	0.4	90.1	6.8	0.1	0.7	5.9	1.1	0.2	0.5	2.6	98.5	(4)	29
23.4	1.3	0.4	85.8	1.0	1.7	0.3	82.8	8.4	0.4	0.6	7.3	5.8	0.3	1.0	3.1	93.5	0.1	30
17.0	1.6	0.9	93.4	3.8	(4)	(4)	89.7	5.9	(4)	0.2	5.7	0.6	0.1	0.2	0.3	93.9	(4)	31
56.7	5.3	2.5	60.9	3.3	.....	.....	57.6	32.4	.....	3.0	29.4	6.7	0.1	0.1	0.2	75.5	(4)	32
32.5	2.2	0.8	88.5	5.8	0.1	(4)	82.5	10.9	(4)	0.5	10.3	0.6	0.3	0.3	0.8	97.6	(4)	33
27.3	1.6	0.6	94.9	1.7	0.3	0.3	92.6	4.4	0.1	0.2	4.2	0.6	0.3	0.3	0.7	94.3	(4)	34
31.3	2.1	0.8	98.1	0.1	3.7	.....	94.2	1.9	.....	0.4	1.6	.....	0.3	2.1	14.4	96.3	(4)	35
26.7	3.1	1.1	82.3	1.2	0.5	0.4	80.2	14.9	0.7	4.7	9.6	2.8	1.2	4.2	10.6	94.2	0.9	36
(*)	(*)	(*)	(*)	(*)	(*)	(*)	(*)	(*)	(*)	(*)	(*)	(*)	(*)	(*)	(*)	(*)	(*)	37
26.7	2.9	2.3	66.2	3.2	0.5	0.2	62.3	12.3	0.7	1.5	10.1	21.4	1.0	3.1	4.9	95.5	0.7	38
25.3	2.1	1.3	63.3	0.6	0.1	0.7	61.8	9.4	0.6	2.3	6.5	27.3	0.9	3.3	13.5	97.8	0.4	39
16.5	4.7	2.7	45.4	10.7	0.6	0.2	33.9	7.7	0.9	1.4	5.4	46.8	1.0	1.7	0.9	88.8	0.8	40
23.6	5.4	3.6	44.8	10.4	0.6	1.1	32.7	9.0	1.1	0.7	7.2	46.2	0.8	2.0	1.2	93.2	0.9	41
20.3	4.7	2.6	27.9	9.6	1.1	0.4	16.7	10.9	0.5	0.6	9.8	61.2	2.1	5.5	2.4	92.4	1.9	42
32.1	3.4	1.6	86.0	1.0	2.4	4.7	77.8	3.6	(4)	0.2	3.4	10.4	2.7	6.2	7.3	93.3	0.9	43
29.1	2.7	1.4	29.2	6.8	(4)	0.1	22.2	59.9	0.6	0.6	58.6	10.9	0.4	1.9	1.1	97.0	2.2	44
22.7	2.5	1.0	68.0	4.2	0.3	0.4	63.1	11.1	0.9	0.6	9.5	20.9	0.7	2.2	2.9	95.0	0.5	45
16.6	2.9	1.3	49.7	6.0	0.2	0.3	43.2	8.5	0.5	0.6	7.4	41.8	1.1	4.0	3.1	96.3	1.1	46
11.3	3.5	1.8	24.4	6.9	0.5	0.3	16.6	17.5	1.1	1.4	15.0	58.1	0.7	1.4	0.5	77.2	1.0	47
15.0	2.9	1.1	51.2	4.7	0.3	0.6	45.5	14.0	1.6	1.4	11.1	34.8	0.5	0.7	0.5	94.5	0.4	48
25.3	4.5	1.5	61.6	2.0	0.3	1.0	58.2	11.1	1.0	0.3	9.7	27.3	0.5	1.2	1.0	92.8	0.6	49
26.3	1.9	1.2	90.9	1.2	0.2	0.3	89.2	8.2	0.1	1.2	6.8	0.9	0.2	0.9	1.5	98.1	0.2	50
23.2	3.1	1.1	80.2	2.6	0.3	0.9	76.4	12.4	0.3	0.4	11.8	7.4	0.5	0.8	1.0	92.3	0.3	51
15.7	4.5	2.2	58.6	5.9	0.1	0.1	52.5	18.0	0.5	0.3	17.2	23.4	0.7	0.5	0.7	98.3	0.1	52
17.0	3.4	1.7	47.1	4.4	0.1	0.4	42.1	41.4	1.3	0.7	39.4	11.5	0.9	1.0	0.8	66.1	0.9	53
41.0	4.6	1.5	35.4	2.7	0.1	0.3	32.3	45.5	0.1	0.3	45.1	19.1	1.0	0.5	0.7	62.1	0.3	54
27.3	2.5	0.9	87.3	0.7	0.5	(4)	86.0	11.2	(4)	0.1	11.1	1.5	0.9	1.6	3.3	96.0	0.3	55
49.9	4.8	1.5	42.2	8.5	.....	(4)	33.7	22.4	2.3	0.3	19.8	35.4	0.3	0.2	0.2	87.4	0.1	56
14.0	3.3	0.6	59.1	0.4	.....	0.4	58.3	40.9	0.1	1.3	39.5	.....	1.2	0.4	0.3	81.0	0.5	57
25.4	2.9	1.4	50.1	2.3	0.2	0.6	47.1	49.8	0.4	0.9	48.5	0.1	1.1	1.7	2.9	95.3	1.2	58
82.3	11.1	4.4	21.2	14.9	.....	.....	6.2	78.8	1.0	0.9	77.0	.....	1.0	0.6	1.0	52.8	0.5	59
22.8	3.5	1.5	71.9	1.1	0.7	1.0	69.0	11.3	1.9	0.6	8.8	16.8	2.5	3.3	3.9	94.6	1.0	60
22.3	3.4	1.7	59.6	2.6	0.3	0.9	55.8	14.3	1.4	0.4	12.4	26.1	3.0	4.3	5.0	87.3	1.3	61
33.1	2.8	1.2	89.9	1.2	0.6	1.1	87.0	8.3	0.1	0.1	8.0	1.9	2.3	2.9	4.3	93.6	0.6	62

Table 51.—PART-TIME FARMS—NUMBER AND PERCENT DISTRIBUTION,

[Data are based on reports for

	Division or State	Number of part-time farms by type									
		Total	Cash-grain	Cotton	Other field-crop	Vegetable	Fruit-and-nut	Dairy	Poultry	Livestock other than dairy and poultry	General—primarily crop
1	United States	639,230	46,205	104,967	48,789	13,435	23,058	65,268	71,134	175,526	20,783
2	The North	218,732	31,329	545	3,060	5,175	6,191	36,953	38,914	63,535	8,385
3	The South	362,441	10,535	103,872	45,239	6,985	6,146	19,914	24,144	96,971	9,150
4	The West	58,057	4,341	550	490	1,275	10,721	8,401	8,076	15,020	3,248
	Geographic Divisions:										
5	New England	14,287	115	.....	415	620	1,005	1,752	3,895	2,513	1,396
6	Middle Atlantic	41,279	5,185	.....	725	1,645	1,860	5,001	10,947	8,704	2,425
7	East North Central	99,485	18,230	20	1,740	2,505	2,691	17,697	14,886	27,821	2,853
8	West North Central	63,681	7,799	525	180	405	635	12,503	9,186	24,497	1,711
9	South Atlantic	125,681	4,805	30,357	19,062	3,607	2,619	7,753	10,991	27,213	3,914
10	East South Central	131,827	2,665	47,269	23,582	1,086	1,020	6,794	4,567	27,255	2,840
11	West South Central	104,933	3,065	26,246	2,595	2,292	2,507	5,367	8,586	42,503	2,396
12	Mountain	19,647	2,545	240	310	510	1,220	2,870	2,150	6,407	1,503
13	Pacific	38,410	1,796	310	180	765	9,501	5,531	5,926	8,613	1,745
	New England:										
14	Maine	4,642	100	.....	170	200	360	601	775	866	485
15	New Hampshire	2,296	.....	.....	45	70	115	310	655	471	250
16	Vermont	1,952	10	.....	30	25	40	440	350	340	281
17	Massachusetts	3,215	.....	.....	100	205	325	195	1,285	425	240
18	Rhode Island	350	.....	.....	5	45	30	35	105	35	25
19	Connecticut	1,832	5	.....	65	75	135	171	725	376	115
	Middle Atlantic:										
20	New York	15,537	1,860	.....	225	705	1,025	2,240	3,560	2,756	1,460
21	New Jersey	2,990	210	.....	50	500	215	65	1,255	325	100
22	Pennsylvania	22,752	3,115	.....	450	440	620	2,696	6,132	5,623	865
	East North Central:										
23	Ohio	27,821	5,210	.....	860	275	740	4,140	4,580	8,320	485
24	Indiana	20,706	3,845	.....	400	285	245	2,700	3,170	7,530	246
25	Illinois	15,795	3,020	20	35	205	230	1,160	2,815	6,320	215
26	Michigan	23,893	5,205	.....	310	975	1,326	5,487	2,921	4,036	1,002
27	Wisconsin	11,270	950	.....	135	765	150	4,210	1,400	1,615	905
	West North Central:										
28	Minnesota	11,132	1,370	.....	70	100	150	3,925	1,811	2,010	580
29	Iowa	7,680	1,230	.....	15	75	85	790	1,520	3,000	190
30	Missouri	29,052	1,670	525	45	145	305	6,073	3,170	13,986	445
31	North Dakota	1,381	630	.....	15	.....	.....	170	100	300	36
32	South Dakota	1,807	431	.....	5	20	5	115	240	731	65
33	Nebraska	3,712	787	.....	.....	15	50	340	785	1,335	85
34	Kansas	8,917	1,681	.....	30	50	40	1,090	1,560	3,135	310
	South Atlantic:										
35	Delaware	720	255	.....	.....	45	30	20	150	160	25
36	Maryland	4,792	420	.....	590	400	145	300	1,140	1,042	165
37	District of Columbia	(*)	(*)	(*)	(*)	(*)	(*)	(*)	(*)	(*)	(*)
38	Virginia	20,908	1,066	215	4,302	405	240	2,515	2,547	5,915	411
39	West Virginia	14,337	315	.....	730	75	105	1,940	1,795	6,675	241
40	North Carolina	28,226	1,528	5,845	8,410	655	171	1,541	2,042	3,907	1,022
41	South Carolina	20,519	648	11,503	1,575	476	162	606	832	2,322	740
42	Georgia	26,966	473	12,319	2,504	721	168	761	1,454	4,228	1,083
43	Florida	9,213	100	475	951	830	1,598	70	1,031	2,964	227
	East South Central:										
44	Kentucky	25,458	740	75	12,377	65	235	1,411	1,155	6,202	295
45	Tennessee	35,172	727	5,767	9,832	230	276	3,080	1,220	8,884	738
46	Alabama	34,171	532	19,402	1,147	400	243	717	1,322	5,458	1,018
47	Mississippi	37,026	666	22,025	226	391	266	1,586	870	6,711	789
	West South Central:										
48	Arkansas	26,445	349	8,298	175	382	620	2,226	1,331	9,292	674
49	Louisiana	18,770	221	7,483	595	405	1,116	266	840	6,341	310
50	Oklahoma	19,881	1,095	2,055	735	200	245	1,720	1,630	9,736	480
51	Texas	39,837	1,400	8,410	1,090	1,305	526	1,155	4,785	17,134	932
	Mountain:										
52	Montana	2,519	418	.....	35	15	40	355	200	949	196
53	Idaho	3,810	425	.....	85	10	120	1,140	285	955	325
54	Wyoming	1,016	120	.....	.....	.....	.....	95	100	515	81
55	Colorado	4,096	561	.....	70	205	310	415	555	1,350	250
56	New Mexico	2,654	216	185	35	70	225	105	160	1,298	195
57	Arizona	1,505	185	55	.....	55	180	125	250	424	110
58	Utah	3,622	570	.....	85	145	345	605	545	746	256
59	Nevada	425	50	.....	.....	10	.....	30	55	170	90
	Pacific:										
60	Washington	11,631	496	.....	45	235	1,645	2,680	1,755	2,785	535
61	Oregon	10,365	615	.....	45	120	1,790	2,000	1,255	2,635	455
62	California	16,414	685	310	90	410	6,066	851	2,916	3,193	755

*Not available.

[1]0.05 percent or less.

BY TYPE OF FARM, BY DIVISIONS AND STATES: CENSUS OF 1950

only a sample of farms. See text]

Number of part-time farms by type—Continued			Percent distribution of part-time farms by type												
General—primarily livestock	General—crop and livestock	Miscellaneous	Cash-grain	Cotton	Other field-crop	Vegetable	Fruit-and-nut	Dairy	Poultry	Livestock other than dairy and poultry	General—primarily crop	General—primarily livestock	General—crop and livestock	Miscellaneous	
17,994	30,950	21,121	7.2	16.4	7.6	2.1	3.6	10.2	11.1	27.5	3.3	2.8	4.8	3.3	1
8,266	9,630	6,749	14.3	0.2	1.4	2.4	2.8	16.9	17.8	29.0	3.8	3.8	4.4	3.1	2
8,532	19,283	11,670	2.9	28.7	12.5	1.9	1.7	5.5	6.7	26.8	2.5	2.4	5.3	3.2	3
1,196	2,037	2,702	7.5	0.9	0.8	2.2	18.5	14.5	13.9	25.9	5.6	2.1	3.5	4.7	4
226	590	1,760	0.8	.....	2.9	4.3	7.0	12.3	27.3	17.6	9.8	1.6	4.1	12.3	5
1,245	1,920	1,622	12.6	.....	1.8	4.0	4.5	12.1	26.5	21.1	5.9	3.0	4.7	3.9	6
3,830	5,000	2,212	18.3	(1)	1.7	2.5	2.7	17.8	15.0	28.0	2.9	3.8	5.0	2.2	7
2,965	2,120	1,155	12.2	0.8	0.3	0.6	1.0	19.6	14.4	38.5	2.7	4.7	3.3	1.3	8
3,677	5,969	5,714	3.8	24.2	15.2	2.9	2.1	6.2	8.7	21.7	3.1	2.9	4.7	4.5	9
2,634	8,288	3,827	2.0	35.9	17.9	0.8	0.8	5.2	3.5	20.7	2.2	2.0	6.3	2.9	10
2,221	5,026	2,129	2.9	25.0	2.5	2.2	2.4	5.1	8.2	40.5	2.3	2.1	4.8	2.0	11
461	945	486	13.0	1.2	1.6	2.6	6.2	14.6	10.9	32.6	7.7	2.3	4.8	2.5	12
735	1,092	2,216	4.7	0.8	0.5	2.0	24.7	14.4	15.4	22.4	4.5	1.9	2.8	5.8	13
95	275	715	2.2	.....	3.7	4.3	7.8	12.9	16.7	18.7	10.4	2.0	5.9	15.4	14
50	95	235	.....	.....	2.0	3.0	5.0	13.5	28.5	20.5	10.9	2.2	4.1	10.2	15
31	90	315	0.5	.....	1.5	1.3	2.0	22.5	17.9	17.4	14.4	1.6	4.6	16.1	16
30	90	320	.....	.....	3.1	6.4	10.1	6.1	40.0	13.2	7.5	0.9	2.8	10.0	17
5	10	55	.....	.....	1.4	12.9	8.6	10.0	30.0	10.0	7.1	1.4	2.9	15.7	18
15	30	120	0.3	.....	3.5	4.1	7.4	9.3	39.6	20.5	6.3	0.8	1.6	6.6	19
340	660	706	12.0	.....	1.4	4.5	6.6	14.4	22.9	17.7	9.4	2.2	4.2	4.5	20
55	55	160	7.0	.....	1.7	16.7	7.2	2.2	42.0	10.9	3.3	1.8	1.8	5.4	21
850	1,205	756	13.7	.....	2.0	1.9	2.7	11.8	27.0	24.7	3.8	3.7	5.3	3.3	22
1,185	1,475	551	18.7	.....	3.1	1.0	2.7	14.9	16.5	29.9	1.7	4.3	5.3	2.0	23
1,025	1,015	245	18.6	.....	1.9	1.4	1.2	13.0	15.3	36.4	1.2	5.0	4.9	1.2	24
805	730	240	19.1	0.1	0.2	1.3	1.5	7.3	17.8	40.0	1.4	5.1	4.6	1.5	25
600	1,380	651	21.8	.....	1.3	4.1	5.5	23.0	12.2	16.9	4.2	2.5	5.8	2.7	26
215	400	525	8.4	.....	1.2	6.8	1.3	37.4	12.4	14.3	8.0	1.9	3.5	4.7	27
310	345	461	12.3	.....	0.6	0.9	1.3	35.3	16.3	18.1	5.2	2.8	3.1	4.1	28
435	265	75	16.0	.....	0.2	1.0	1.1	10.3	19.8	39.1	2.5	5.7	3.5	1.0	29
1,440	820	428	5.7	1.8	0.2	0.5	1.0	20.9	10.9	48.1	1.5	5.0	2.8	1.5	30
20	85	25	45.6	.....	1.1	.....	.....	12.3	7.2	21.7	2.6	1.4	6.2	1.8	31
45	105	45	23.9	.....	0.3	1.1	0.3	6.4	13.3	40.5	3.6	2.5	5.8	2.5	32
170	100	45	21.2	.....	.....	0.4	1.3	9.2	21.1	36.0	2.3	4.6	2.7	1.2	33
545	400	76	18.9	.....	0.3	0.6	0.4	12.2	17.5	35.2	3.5	6.1	4.5	0.9	34
.....	35	.....	35.4	.....	.....	6.2	4.2	2.8	20.8	22.2	3.5	.....	4.9	.....	35
195	200	195	8.8	.....	12.3	8.3	3.0	6.3	23.8	21.7	3.4	4.1	4.2	4.1	36
(*)	(*)	(*)	(*)	(*)	(*)	(*)	(*)	(*)	(*)	(*)	(*)	(*)	(*)	(*)	37
1,190	1,221	881	5.1	1.0	20.6	1.9	1.1	12.0	12.2	28.3	2.0	5.7	5.8	4.2	38
1,140	571	750	2.2	.....	5.1	0.5	0.7	13.5	12.5	46.6	1.7	8.0	4.0	5.2	39
520	1,356	1,229	5.4	20.7	29.8	2.3	0.6	5.5	7.2	13.8	3.6	1.8	4.8	4.4	40
215	922	518	3.2	56.1	7.7	2.3	0.8	3.0	4.1	11.3	3.6	1.0	4.5	2.5	41
321	1,363	1,571	1.8	45.7	9.3	2.7	0.6	2.8	5.4	15.7	4.0	1.2	5.1	5.8	42
96	301	570	1.1	5.2	10.3	9.0	17.3	0.8	11.2	32.2	2.5	1.0	3.3	6.2	43
710	1,702	491	2.9	0.3	48.6	0.3	0.9	5.5	4.5	24.4	1.2	2.8	6.7	1.9	44
1,101	2,496	821	2.1	16.4	28.0	0.7	0.8	8.8	3.5	25.3	2.1	3.1	7.1	2.3	45
443	2,232	1,257	1.6	56.8	3.4	1.2	0.7	2.1	3.9	16.0	3.0	1.3	6.5	3.7	46
380	1,858	1,258	1.8	59.5	0.6	1.1	0.7	4.3	2.3	18.1	2.1	1.0	5.0	3.4	47
615	1,746	737	1.3	31.4	0.7	1.4	2.3	8.4	5.0	35.1	2.5	2.3	6.6	2.8	48
131	545	517	1.2	39.9	3.2	2.2	5.9	1.4	4.5	33.8	1.7	0.7	2.9	2.8	49
725	1,125	135	5.5	10.3	3.7	1.0	1.2	8.7	8.2	49.0	2.4	3.6	5.7	0.7	50
750	1,610	740	3.5	21.1	2.7	3.3	1.3	2.9	12.1	43.0	2.3	1.9	4.0	1.9	51
86	135	90	16.6	.....	1.4	0.6	1.6	14.1	7.9	37.7	7.8	3.4	5.4	3.6	52
145	200	120	11.2	.....	2.2	0.3	3.1	29.9	7.5	25.1	8.5	3.8	5.2	3.1	53
15	60	30	11.8	.....	.....	.....	.....	9.4	9.8	50.7	8.0	1.5	5.9	3.0	54
90	215	75	13.7	.....	1.7	5.0	7.6	10.1	13.5	33.0	6.1	2.2	5.2	1.8	55
35	60	70	8.1	7.0	1.3	2.6	8.5	4.0	6.0	48.9	7.3	1.3	2.3	2.6	56
10	55	56	12.3	3.7	.....	3.7	12.0	8.3	16.6	28.2	7.3	0.7	3.7	3.7	57
80	200	45	15.7	.....	2.3	4.0	9.5	16.7	15.0	20.6	7.1	2.2	5.5	1.2	58
.....	20	.....	11.8	.....	.....	2.4	.....	7.1	12.9	40.0	21.2	.....	4.7	.....	59
330	400	725	4.3	.....	0.4	2.0	14.1	23.0	15.1	23.9	4.6	2.8	3.4	6.2	60
275	455	720	5.9	.....	0.4	1.2	17.3	19.3	12.1	25.4	4.4	2.7	4.4	6.9	61
130	237	771	4.2	1.9	0.5	2.5	37.0	5.2	17.8	19.5	4.6	0.8	1.4	4.7	62

APPENDIX

Form		Page
A1	Agriculture Questionnaire—Texas	1324
	Composite Agriculture Questionnaire: 1950	1328
A2	Special Agriculture Questionnaire	1344
A3	Landlord-Tenant Operations Questionnaire	1345
AC50-1	Series Preliminary report	1346
Index		1350

AGRICULTURE QUESTIONNAIRE—TEXAS

This inquiry is authorized by Act of Congress (46 Stat. 21; 13 USC 201-218) which requires that you file a report. Your report is accorded confidential treatment, subject to the provisions

FORM **A1**

TEXAS

U. S. DEPARTMENT OF COMMERCE—BUREAU OF THE CENSUS
WASHINGTON

AGRICULTURE QUESTIONNAIRE

Seventeenth Decennial Census of the United States: **1950**

Agriculture Questionnaire Number .....
(To be filled by Census Enumerator)

The Census Enumerator will pick up and review your questionnaire with you. If you do not know how to answer a particular question, place a question mark beside that question and the Census Enumerator will help you when he calls.

Section I.—PERSON IN CHARGE, APRIL 1, 1950; AND AGRICULTURAL OPERATIONS

(If a member of the family or anyone else fills this questionnaire for the person in charge, please be sure that all the information is given FOR the PERSON IN CHARGE.)

1. What is your name? ..... (Person in charge) (If a partnership, give names of all partners)
2. What is your address? ..... (Route or street number) (Post Office) (State)
3. What is your race? (Check one) (a) ☐ White (b) ☐ Negro (c) ☐ Other; What race? .....
4. How old were you on your last birthday? ..... (Years)
5. Is this place a farm (ranch)? (Check one) ☐ NO. IF "NO," ANSWER QUESTIONS 6 AND 7. ☐ YES. IF "YES," SKIP TO QUESTION [8].
6. What is the total acreage in this place? ..... (Acres)
7. Were there in 1949 or will there be in 1950 on this place—
   (a) 25 or more chickens? ducks? geese? pigeons? or other poultry? ..... ☐ No ☐ Yes
   (If you have checked "Yes" for this question, skip to question [8] and fill the remainder of this questionnaire, likewise, as soon as you check "Yes" for any of the questions (b) through (f), skip to question [8] and complete this questionnaire.)
   (b) Any hogs? cattle? sheep? horses? goats? domestic rabbits? fur animals? other livestock? or bees? ..... ☐ No ☐ Yes
   (c) Any crops grown, such as corn, oats, cotton, etc.? ..... ☐ No ☐ Yes
   (d) Any hay cut? or land pastured or grazed? ..... ☐ No ☐ Yes
   (e) Any fruits? nuts? or nursery and greenhouse products? ☐ No ☐ Yes
   (f) Any vegetables or berries grown for sale? ..... ☐ No ☐ Yes
   (If you have checked "No" for all questions, 7(a) through 7(f), do not fill the remainder of this questionnaire.)

Section II.—OWNERSHIP, RENTAL AGREEMENT, AND LOCATION OF LAND, APRIL 1, 1950

OWNED LAND:

[8] How many acres of land do you OWN? ..... ☐ None ..... (Whole acres)
(If you own more than one tract of land, INCLUDE ALL LAND OWNED in this or an adjoining county. Include not only cropland but also pasture land, woodland, wasteland, etc.)
If no land is owned, check the square for "None" above.

LAND RENTED FROM OTHERS:

9. How many acres of land do you RENT FROM others, including any worked on shares? ..... ☐ None ..... (Whole acres)
(Include any separate fields, meadows, pasture land, woodland, wasteland, etc. Also, include land used by you rent free.)
If "None," check and skip to question [13].
(a) Give the following information for each landlord:

Name and address of landlord	How many acres are rented from each landlord? (acres)	Does the landlord live on a farm?
(Name) (Post Office) (State)		No ☐ Yes ☐ Not known ☐
(Name) (Post Office) (State)		No ☐ Yes ☐ Not known ☐

(List additional names under REMARKS. Total acres for all landlords must equal total for question 9.)

10. Do you rent any of this land from your own or your wife's parent, grandparent, brother, or sister? ..... ☐ No ☐ Yes
11. Does the landlord furnish ALL the work animals or tractor power (as a part of his share in the operation of this place)? ..... ☐ No ☐ Yes
12. Answer all parts 12(a) through 12(d)
    (a) Do you pay to your landlord any cash as rent? ..... ☐ No ☐ Yes
    (b) Do you pay to your landlord any share of the crops? (Such as ½, ¼, ⅓.) ..... ☐ No ☐ Yes
    (c) Do you pay to your landlord any share of the livestock or livestock products? (Such as ½, ¼, ⅓.) ..... ☐ No ☐ Yes
    (d) Do you have this land under any other arrangement? ..... ☐ No ☐ Yes
    (A fixed quantity of any product, upkeep of land and buildings, payment of taxes, keep of landlord, rent free, etc.)

LAND MANAGED FOR OTHERS:

[13] How many acres do you operate for others as a HIRED MANAGER? ..... ☐ None ..... (Whole acres)
(If a hired manager, enter the name and address of your employer under question 9 (a). If you manage land for others and also operate land on your own account, fill a separate questionnaire for each operation.)

LAND RENTED TO OTHERS:

14. How many acres are RENTED TO others, including land worked on shares by croppers or tenants? ..... ☐ None ..... (Whole acres)
(Include any separate fields rented to others. Land worked by members of your household, with your equipment should not be considered as rented to others.)
[To enumerator: If there is an entry of acres in question 14, in a county requiring a Landlord-Tenant Operations Questionnaire, fill that form before completing this questionnaire.]

15. ***Acres in This Place.***—To obtain this acreage, add *acres owned* (question 8) and *acres rented from* others (question 9); then subtract the *acres rented to* others (question 14). ..... (Acres)
(If a hired manager, subtract acres in question 14 from acres in question 13.)

LOCATION OF LAND:

16. Is all the land in this place (question 15) located in this county? ..... ☐ No ☐ Yes
    If "No"—
    (a) How many acres are in this county? ..... (Acres)
    (b) Give names of other counties and acres located in each:
    ..... (Name of county) ..... (Acres) ..... (Name of county) ..... (Acres)

RESIDENCE:

17. Do you live on this place? ..... ☐ No ☐ Yes
    If "No," give location of all land in this place—
    ..... acres are in ..... (Precinct) ..... (County) ..... (State)
    ..... acres are in ..... (Precinct) ..... (County) ..... (State)

Section III.—CROPS HARVESTED IN 1949

Include all crops harvested last year on land in this place (question 15), whether harvested by you or by someone else. Be sure to include landlord's share. Do not report crops you grew on land now farmed or rented by others; these crops will be reported on someone else's questionnaire. Do not include crops which were a *complete* failure or which were not harvested because of labor shortage, low prices, or destruction from any cause.

FOR OFFICE USE ONLY — No. — C — Color-Tenure — Size — Class — Type — Irrigation — E

CORN:

18. How much CORN was harvested for all purposes last year? ..... ☐ None ★ ..... (Acres)
    (Do not include sweet corn, popcorn, "Egyptian corn," kafir, or milo maize.)
    If no corn was harvested, check and skip to question [24].
19. How much CORN was harvested for GRAIN? Acres ..... Bu. .....
    (70 lb. ear corn or 56 lb. shelled corn = 1 bu. Report corn hogged off in question 21, not here.)
20. How much CORN was cut for SILAGE? .. Acres ..... Tons ..... (Green weight)
21. How much CORN was hogged or grazed, or cut for green or dry fodder (ears not husked or snapped)? Acres ..... X X X
    (The total of the acres for questions 19 to 21 must equal the acres for question 18.)
23. ***How much of last year's CORN crop was or will be SOLD?*** Value of this corn and other corn ..... ● $ ..... /00

A

[24] How much SORGHUM was harvested for all purposes except sirup last year? ..... ☐ None ★ ..... (Acres)
If "None," check and skip to SMALL GRAINS, question [30].
25. How much SORGHUM was harvested for GRAIN or for SEED? ..... Acres ..... Bu. .....
    (Either threshed or combined or fed in the head after cutting from stalk. 1 ton heads = 25 bu. grain.)
26. How much SORGHUM was cut for SILAGE? ..... Acres ..... Tons ..... (Green weight)
27. How much SORGHUM or cane was grazed or cut for dry forage or hay? ..... Acres ..... Tons cut ..... (Dry weight)
    (Do not include acreage reported in question 25.)
    (The total of the acres for questions 25 to 27 must equal the acres for question 21.)
29. ***What was the value of last year's SORGHUM*** ..... ☐ None ● $ ..... /00

WHICH OF THE FOLLOWING SMALL GRAIN CROPS WERE HARVESTED LAST YEAR—

For each crop harvested, answer these three questions → (Report grains combined as threshed.)	(1) How many acres were harvested?	(2) How much was harvested?	(3) How much was sold or will be sold? (Include landlord's share as sold except that used for feed or feed on this place)	E
[30] GRAINS grown together and threshed as a MIXTURE? ..... ☐ None (Wheat and oats; wheat and barley; wheat and rye; oats and barley; oats and peas. Underline mixture.)	Acres ★	Bu.	Bu. sold	
31. WHEAT threshed? ☐ None	Acres ★	Bu.	Bu. sold	
36. OATS threshed? ... ☐ None	Acres ★	Bu.	Bu. sold	
37. OATS cut when ripe or nearly ripe for feeding unthreshed? ..... ☐ None (Report oats cut green for hay in question 74.)	Acres ★	X X X	X X X	XX
40. BARLEY threshed? . ☐ None	Acres ★	Bu.	Bu. sold	
44. FLAXSEED threshed? ☐ None	Acres ★	Bu.	Bu. sold	
45. RICE threshed? . . . ☐ None	Acres ★	162-lb. bbl.	162-lb. bbl. sold	

47. ***What was the total value of all small grain crops, including grain straw, SOLD or to be sold?*** (*Crops reported in questions 30 to 45.*) ..... ☐ None ● $ ..... /00 (Dollars only) — XX

COWPEAS AND PEANUTS:

(If grown with corn or other crops, report acreage of mixture in second column; if grown alone, report acreage in first column.)

	Acres grown alone	Acres grown with other crops	Quantity harvested	
[53]	★	★	X X X	X
54. How many COWPEAS were harvested for DRY PEAS?			Bu.	
55. How many COWPEAS were harvested for GREEN PEAS?			Bu. in shells	
56. How many COWPEAS were cut for HAY?			Tons	
57. How many COWPEAS were hogged or grazed, or cut for silage?			X X X	X
58. How many COWPEAS were plowed under for green manure, not grazed or otherwise harvested? (The total of the acres for questions 54 to 58 must equal the acres for question 53.)			X X X	X
[59] How many PEANUTS were grown for all purposes last year? ... ☐ None (If "None," check and skip to question [68].	★	★	X X X	X
60. How many PEANUTS were harvested for picking or threshing?			Lb.	
61. How many PEANUT vines or tops were saved for HAY or FORAGE? (Include tops or vines saved after picking or threshing, tops cut, and whole plants saved for hay. This acreage may also be included in the acres reported in question 60.)			Tons	

[68] ***What was the value of last year's cowpeas and peanuts which were or will be SOLD?*** ..... ☐ None ● $ ..... /00 (Dollars only) — XX
(Report landlord's share as sold except that used for seed or feed on this place.)

HAY CROPS:

69. FROM how many acres of land was hay cut last year? . . ☐ None ..... (Acres) — XX
    (Do not include cowpea, peanut, or sorghum hay.)
    If "None," check and skip to question [79].
    (Report mixed hay under the hay which made up the largest part of the mixture. For each hay, give total production of all cuttings. Count only once the acres of land from which cut when two or more cuttings of the same hay crop were made.)

WHICH OF THE FOLLOWING HAY CROPS WERE CUT LAST YEAR—

For each kind of hay cut, answer these two questions . . →	(1) From how many acres was hay cut last year?	(2) How many tons were cut?	
70. ALFALFA for hay (or for dehydrating)? . . .	Acres ★	Tons	X
71. CLOVER or TIMOTHY, alone or mixed, for hay?	Acres ★	Tons	X
72. LESPEDEZA for hay?	Acres ★	Tons	X
74. OATS, WHEAT, BARLEY, RYE, or other small grain cut FOR HAY?	Acres ★	Tons	X
75. WILD HAY (prairie, range, or marsh grass) cut?	Acres ★	Tons	X
76. ANY OTHER HAY? (Bermuda grass, orchard grass, Sudan grass, Johnson grass, old meadows. Underline kind.)	Acres ★	Tons	X

(The sum of the acres in questions 70 to 76 must equal the total for question 69 except where two totally different hay crops were cut from the same land.)

78. ***How much of last year's hay was or will be SOLD?*** ..... ☐ None Tons ..... Value ● $ ..... /00 (Dollars only) — X
(Report landlord's share as sold except that used for feed on this place.)

TEXAS

(Reduced facsimile)

of law. *Your Census report will be used for statistical purposes only and cannot be used for purposes of taxation, investigation, or regulation.*

Bureau of the Budget No. 41-4942. Approval expires December 31, 1950.

ALFALFA SEED, GRASS, AND OTHER FIELD SEED CROPS: E

[79] Was any alfalfa seed, grass seed, or other field seed crops harvested last year? . . . . . ☐ No ☐ Yes

If "No," check and skip to question **[96]**.

(Report production on a "clean seed" basis.)

94. What FIELD SEED CROPS were harvested? Alfalfa, Sudan grass, lespedeza, sweetclover including Hubam, red clover, millet, vetch.

_____ (Give name) Acres ★ _____ (Give quantity and unit of measure) --X

95. ***What was the value of last year's alfalfa seed, grass, and other field seed crops which were or will be SOLD?*** . . . . . ☐ None ● $_____/00 (Dollars only) --XX

(Report landlord's share as sold except that used for seed on this place.)

POTATOES, COTTON, AND OTHER CROPS:

Which of the Following Crops Were Harvested Last Year— For each crop, answer these three questions →	(1) How many acres were harvested? (Report tenths of an acre, if called for, such as ⅒, ⅕, ½, etc.)	(2) How much was harvested?	(3) What is the value of the amount sold or to be sold? (Include landlord's share as sold except that used for seed or feed on this place)
[96] Irish Potatoes for home use or for sale? . . ☐ None (If less than 15 bushels were harvested, you need not report acres.)	Acres ★ ___/10	Bu. _____	● $_____/00 (Dollars only)
97. Sweetpotatoes for home use or for sale? . . ☐ None (If less than 15 bushels were harvested, you need not report acres.)	Acres ★ ___/10	Bu. _____	● $_____/00 (Dollars only)
98. Cotton? . . . . ☐ None	Acres ★ ___/10	Bales _____	● $_____/00 (Dollars only) (Include cottonseed sold and given as pay for ginning)
103. Sugarcane or **Sorghum for Sirup?** . . ☐ None	Acres ★ ___/10	Gal. _____	● $_____/00 (Dollars only)
113. Root and Grain Crops hogged or grazed, other than corn, sorghums, and annual legumes? . . ☐ None			
_____ (Give name)	Acres ★ ___/10	X X X	X X X --XX

VEGETABLES FOR HOME USE AND FOR SALE:

114. Were any **vegetables, sweet corn, or melons** harvested last year **for home use?** . . . . . ☐ No ☐ Yes A→

115. Were any **vegetables, sweet corn, or melons** harvested last year **for sale** for market or to canners or other processors? . . . . . ☐ No. If "No," check and skip to question **[149]**. ☐ Yes. Answer questions 118 to 148.

HOW MANY ACRES WERE HARVESTED LAST YEAR FOR SALE— E

(Report tenths of an acre, such as ⅒, ⅕, ½, ⅘, etc. If two or more plantings of the same crop were made, either on the same land or on different land, report the total harvested acres of the several plantings. Include acres of vegetables harvested from land from which other crops were also harvested.) --XX

118. Green beans (snap, string, or wax)? . . .	Acres ★ ___/10	**136. Dry onions?** . .	Acres ★ ___/10
120. Beets (table)? .	Acres ★ ___/10	**138. English peas?** .	Acres ★ ___/10
122. Cabbage? . . .	Acres ★ ___/10	**142. Spinach?** . . .	Acres ★ ___/10
123. Cantaloups and muskmelons? . . .	Acres ★ ___/10	**144. Tomatoes?** . .	Acres ★ ___/10
124. Carrots? . . .	Acres ★ ___/10	**146. Watermelons?** .	Acres ★ ___/10
129. Cucumbers? .	Acres ★ ___/10	**147. Other?** (See list below.) _____ (Give name)	Acres ★ ___/10
134. Lettuce and romaine?	Acres ★ ___/10	_____ (Give name)	Acres ★ ___/10

Asparagus	Dandelions (greens)	Kohlrabi	Sweet peppers and pimientos
Brussels sprouts	Eggplant	Mustard (greens)	Pumpkins
Broccoli	Endive and chicory	Okra	Radishes
Cauliflower	Escarole	Onions and shallots	Rutabagas
Celery	Garlic	Parsley	Salsify
Swiss chard	Kale	Parsnips	Spinach
Collards		Hot peppers	Turnips
Sweet corn			

148. ***What was the value of all vegetables SOLD last year?*** . . . . . ● $_____/00 (Dollars only) --XX

(Include landlord's share. Do not include the value of Irish potatoes and sweetpotatoes sold.)

BERRIES AND OTHER SMALL FRUITS:

[149] Were any berries or other small fruits harvested last year for **home use?** . . . . . ☐ No ☐ Yes

150. Were any berries or other small fruits harvested last year **for sale?** . . ☐ No. If "No," check and skip to question **[159]**. ☐ Yes

HOW MANY WERE HARVESTED LAST YEAR FOR SALE—

(Report tenths of an acre, such as ⅒, ⅕, ½, etc. Do not include nonbearing acres.)

152. Blackberries and dewberries (tame)? . Acres ★ ___/10 Quarts _____ --X

158. Other? Blueberries, boysenberries, currants, gooseberries, tame raspberries, strawberries, youngberries.

_____ (Give name) Acres ★ ___/10 Quarts _____ --X

TREE FRUITS, NUTS, AND GRAPES:

[159] Are any fruit or nut trees or grapevines on this place? . . . . . ☐ No. If "No," check and skip to question **[202]** ☐ Yes

160. How much land is in bearing and nonbearing fruit orchards, groves, vineyards, and planted nut trees? . . . . . ☐ Less than ½ acre OR Acres ★ ___/10 OX or --XX

(Report tenths of an acre, such as ⅒, ⅕, ½, etc. Do not include berry acreage or nurseries.)

Which of the Following Kinds of Fruit and Nut Trees Are on This Place— For each kind, answer these three questions . . . →	(1) How many are trees or vines NOT of bearing age?	(2) How many are trees or vines of bearing age?	(3) How much was harvested in 1949?
161. APPLES?			Bu. _____
162. PEACHES?			Bu. _____
165. PEARS?			Bu. _____
168. CHERRIES?			Lb. _____
171. PLUMS and PRUNES?			Bu. _____
176. FIGS?			Lb. _____
178. GRAPES?			Lb. _____
183. IMPROVED PECANS? (Budded, grafted, or top worked)			Lb. _____
184. WILD or SEEDLING PECANS? .			Lb. _____
189. OTHER TREE FRUITS, except citrus, and **NUTS?** Apricots, quinces, Japanese persimmons, tung nuts, walnuts. _____ (Give name)			(Give quantity and unit of measure)

TREE FRUITS, NUTS, AND GRAPES—Continued E

Which of the Following Kinds of Citrus Fruits Are on This Place— For each kind, answer these three questions. →	(1) How many trees are NOT of bearing age?	(2) How many trees are of bearing age?	(3) How much was harvested in 1949-50 from the bloom of 1949? (Report fractional tons)
193. VALENCIA ORANGES? . . .			Tons ___/10
194. OTHER ORANGES, including tangerines and mandarins?			Tons ___/10
197. GRAPEFRUIT?			Tons ___/10
200. OTHER CITRUS? Lemons, kumquats, limes. _____ (Give name)			(Give quantity and unit of measure)

[202] ***What was the value of last year's crop of fruits and nuts, including berries and other small fruits, that were or will be SOLD?*** . . . . . ☐ None ● $_____/00 (Dollars only) --XX

(Report landlord's share as sold.)

OTHER CROPS:

203. Have all the crops harvested last year on this place (question 15) been reported? Popcorn, rye, broomcorn, soybeans, melons for feed, or any other crops not mentioned.

☐ No. If "No," give below the name of the crop, acres harvested, and value of amount sold.

_____ (Give name) Acres harvested ★ _____ (Give quantity and unit of measure) Value of sales in 1949 ☐ None ● $_____/00 (Dollars only) ☐ Yes

NURSERY AND GREENHOUSE PRODUCTS, FLOWER AND VEGETABLE SEEDS AND PLANTS, AND BULBS:

204. Were any nursery or greenhouse products, flower or vegetable seeds or plants, flowers, or bulbs grown for sale last year? . . ☐ No. If "No," check and skip to question **[208]**. ☐ Yes. (Report tenths of an acre, such as ⅒, ⅕, ½, etc.)

205. How many **NURSERY PRODUCTS** (trees, shrubs, vines, ornamentals, etc.) did you have last year? . . . . . Acres ★ ___/10 Value of sales in 1949 ● $_____/00 (Dollars only) --X

206. How many **FLOWERS** and **FLOWERING PLANTS** were grown for sale—

(*a*) Under glass? . . . . . Square feet _____

(*b*) In open? . . . . . Acres ★ ___/10

Value of sales in 1949 ● $_____/00 (Dollars only)

207. How many of the following were produced for sale: Vegetables grown under glass, flower seeds, vegetable seeds, vegetable plants, bulbs, and mushrooms—

(*a*) Under glass or in house? Square feet _____

(*b*) In open? . . . . . Acres ★ ___/10

Value of sales in 1949 ● $_____/00 (Dollars only)

Section IV.—LAND USE IN 1949 A

[208] ***Acres in This Place***—(copy acres from question 15). → _____ (Acres)

Now we want to distribute this land according to how it was used last year. After you have accounted for a field or plot do not count this land again. Be sure to account for all the land. Give only whole acres.

209. From how many acres of land were **CROPS HARVESTED** (including hay cut) last year? . . . . . ☐ None _____ (Acres)

(This area may be obtained by adding the acres in the fields from which one or more crops were harvested or hay was cut last year, and the acres in nonbearing and bearing planted tree fruits, nuts, and grapes.)

To Be Filled by Census Enumerator:

(*a*) Add acres of all crops (with ★ in Section III) and enter total here. _____ (Acres)

(*b*) From how many acres of land were two crops harvested last year? . . . . . _____ (Acres)

(*c*) Subtract the acres for (*b*) from (*a*) and enter difference here . . . . . _____ (Acres)

(This entry should be within three acres of the acres shown for question 209.)

(These totals must be the same)

210. How many acres of **cropland** were used only for **pasture** (or grazing) last year? . . . . . ☐ None _____ (Acres)

211. How many acres of **cropland** were in **cultivated summer fallow** last year? . . . . . ☐ None _____ (Acres)

212. How many acres of **cropland** have **not been accounted for?** . . . . . ☐ None _____ (Acres)

(Include idle land, land in soil-improvement crops only, and land on which all crops failed.)

213. How many acres of **woodland** were **pastured** (or grazed) last year? . . . . . ☐ None _____ (Acres)

214. How many acres of **woodland** were **not pastured** (or grazed) last year? . . . . . ☐ None _____ (Acres)

215. How many acres were in **other pasture** (other than cropland pastured and woodland pastured)? . . . . . ☐ None _____ (Acres)

216. How many acres were in house lots, barn lots, lanes, roads, ditches, and wasteland? . . . . ☐ None _____ (Acres)

Add these acres (questions 209, 210, 211, 212, 213, 214, 215, and 216) and enter the total here. . . . . → _____ (Acres)

Section V.—YEAR BEGAN OPERATION, AND OFF-FARM WORK AND OTHER INCOME IN 1949

YEAR BEGAN OPERATION:

217. When did you begin to operate this place? . . _____ (Month) _____ (Year)

(You need not report month if you began to operate this place before 1945.)

OFF-FARM WORK AND OTHER INCOME:

218. How many days did you work last year off your farm? Include work at a nonfarm job, business, profession, or on someone else's farm. . . (*Check one*) (Do not include exchange work.)

(1) ☐ None
(2) ☐ 1 to 49 days
(3) ☐ 50 to 99 days
(4) ☐ 100 to 199 days
(5) ☐ 200 days or more

219. Did any other member of your family living with you have a nonfarm job, business, profession, or work on someone else's farm last year? . . . . . ☐ No ☐ Yes

220. Did you have any income last year from any of the following sources—sale of products from land rented out, cash rent, boarders, old age assistance, pensions, veterans' allowances, unemployment compensation, interest, and help from members of your family? . . . ☐ No ☐ Yes

If "None" for question 218 and "No" for both questions 219 and 220, skip to question **[222]**.

221. Was the income which you and your family received from work off the farm and from other sources (listed in questions 218, 219, and 220) greater than the total value of all agricultural products sold from your place last year? . . . . . ☐ No ☐ Yes

(Reduced facsimile)

Section VI.—IRRIGATION IN 1949

[222] Of the total land in this place (reported in question 208), how many acres were IRRIGATED last year? . . . . . ☐ None ____ (Acres)
(Do not count land occupied by buildings or roads, or other land not actually irrigated.)
If "None," check and skip to question [230].

223. Of the land from which crops were harvested (reported in question 209), how many acres were IRRIGATED? . . . . . ☐ None ____ (Acres)

224. Of the land used only for pasture or grazing (reported in questions 210, 213, and 215)—
(a) How many acres were IRRIGATED wild grass pasture? . . . . . ☐ None ____ (Acres)
(b) How many acres were IRRIGATED tame grass pasture? . . . . . ☐ None ____ (Acres)
(Include irrigated alfalfa or clover used only for pasture.)

225. Of the cropland not harvested and not pastured (reported in questions 211 and 212), how many acres were IRRIGATED? . . . . . ☐ None ____ (Acres)

(These totals must be the same)

Add the acres in questions 223, 224, and 225 and enter the total here → ____ (Acres)

226. Was all land in harvested crops irrigated last year? . . . ☐ No ☐ Yes
(Or are acres in question 223 same as in question 209?)
If "No"—
(a) What are the names of crops that had the entire acreage irrigated?
(If all orchard was irrigated, report "Orchard" as one crop.)
1 ____ 2. ____ 3. ____
4. ____ 5. ____ 6. ____
(b) What are the names, acres, and quantity harvested of the crops that had only part of the acreage irrigated?
(If any orchard was irrigated, report "Orchard" as one crop.)
1. ____ 2. ____ 3. ____

227. Does this place obtain irrigation water by means of its own individual supply ditches or pipe lines, or its own individual wells, pumps, diversion dams, or reservoirs? . . . . . ☐ No ☐ Yes
If "Yes"—
(a) How many acres were irrigated last year with water obtained by these means? . . . . . ☐ None Acres ____
(To enumerator: If "Yes" fill out Irrigation Questionnaire 1-I.)

Office use only

228. (a) What is the name of each supply ditch or pipe line (or its owner) not operated by this place individually, that delivered irrigation water on this place last year? . . . . ☐ None
(b) How many acres were irrigated with water delivered by each?
Name ____ Acres ____
Name ____ Acres ____
(Total of acres in questions 227 (a) and 228 (b) must equal or exceed the acres in question 222.)

229. How many acres in this place were irrigated by sprinklers last year? . . . . . ☐ None ____ (Acres)

Section VII.—FOREST PRODUCTS IN 1949 — G

[230] *How much was received last year from the sale of standing timber?* . . . . . ☐ None sold ● $____/00 (Dollars only)

231. Were any forest products cut last year? (We want a report of the firewood, fence posts, sawlogs, etc. cut for home use or for sale.) . . . ☐ No ☐ Yes
If "No," check and skip to question [243].

232. How much FIREWOOD was cut last year on this place? . . . . . ☐ None Cords ____ (4'×4'×8')

233. How many FENCE POSTS were cut last year on this place? . . . . . ☐ None Number ____

234. How many SAWLOGS and VENEER LOGS were cut last year on this place? . . . . . ☐ None Board feet ____

235. How much PULPWOOD was cut last year on this place? . . . . . ☐ None Cords ____

236. How many PILING and POLES were cut last year on this place? . . . . . ☐ None Number ____

237. *How much was received last year from the sale of firewood, fence posts, logs, lumber, pulpwood, and piling and poles?* . . . . . ☐ None sold ● $____/00 (Dollars only)

238. *How much was received last year from the sale of gum for naval stores, bark, bolts, Christmas trees, hewn ties, mine timber, and other miscellaneous forest products?* . . . . . ☐ None sold ● $____/00 (Dollars only)

Section VIII.—PASTURE RECEIPTS IN 1949 — H

[243] How much was received last year from the sale of pasture or grazing privileges? . . . . . ☐ None ● $____/00 (Dollars only)
(Livestock pastured for others on a per-head basis, at so much per month, etc.)

Section IX.—LIVESTOCK ON THIS PLACE, APRIL 1, 1950, AND LIVESTOCK PRODUCTION IN 1949

Include all animals on this place owned by you and by others. Also, any animals belonging to this place but grazing on open range.

MULES AND HORSES, APRIL 1, 1950:

245. Are any mules, horses, or ponies on this place? . . . ☐ No. If "No," check and skip to question [248]. ☐ Yes

246. How many are MULES and MULE COLTS of all ages? . . . . . ____ (Number)

247. How many are HORSES and COLTS of all ages, including ponies? . ____ (Number)

CATTLE AND CALVES, APRIL 1, 1950:

[248] How many cattle and calves of all ages are on this place? . . . . . ☐ None ____ (Number)
(Include all cattle and calves, both dairy and beef, on this place.)
If "None," check and skip to question [257].

OF THE TOTAL CATTLE AND CALVES ON THIS PLACE—

249. How many are COWS? Include heifers that have calved . . . . ____ (Number)

250. How many are CALVES born since Jan. 1, this year? . . . . . ____ (Number)
(Include only the calves that are on this place.)

251. How many are heifers and heifer calves born before Jan. 1, this year? ____ (Number)
(Do not include any heifers that have calved.)

252. How many are bulls, bull calves, steers, and steer calves born before Jan. 1, this year? . . . . . ____ (Number)
(The total of the numbers for questions 249 to 252 must equal the number for question 248.)

COWS MILKED YESTERDAY:

253. How many COWS and HEIFERS were MILKED YESTERDAY? . . . . . ☐ None ____ (Number)

254. How many MILK COWS were on this place yesterday? Include dry milk cows and milk heifers that have calved . . ☐ None ____ (Number)

255. How many gallons of MILK were produced yesterday? . . . . . ____ (Gallons)

256. How many pounds of BUTTER were CHURNED last week? . . . . . ☐ None ____ (Pounds)

HOGS AND PIGS, APRIL 1, 1950: — I

[257] How many hogs and pigs of all ages, including sows and boars, are on this place? . . . . . ☐ None ____ (Number)
If "None," check and skip to question [260].

258. How many are less than 4 months old? . . . . . ____ (Number)

259. How many are 4 months old and over? . . . . . ____ (Number)
(The total of the numbers for questions 258 and 259 must equal the number for question 257.)

SHEEP AND LAMBS, APRIL 1, 1950: — J

[260] How many ewes, rams, wethers, and lambs of all ages are on this place? . . . . . ☐ None ____ (Number)
If "None," check and skip to question [263].

261. Of the total, how many are LAMBS born since Oct. 1, last year? . ____ (Number)

262. Of the total sheep and lambs born before Oct. 1, last year, how many are—
(a) YEARLING EWES? . . . . . ____ (Number)
(b) OLDER EWES? . . . . . ____ (Number)
(c) RAMS and WETHERS? . . . . . ____ (Number)
(The total of the numbers for questions 261 to 262 (c) must equal the number for question 260.)

GOATS, APRIL 1, 1950, AND MOHAIR AND GOAT MILK IN 1949:

[263] Are any goats or kids on this place or were any kept last year? . . . . . ☐ No. If "No," check and skip to question [270]. ☐ Yes — N

264. How many GOATS and KIDS of all ages are on this place? . . ____ (Number)

265. How many are ANGORA GOATS and KIDS? . . . . . ____ (Number)

266. How many are OTHER GOATS and KIDS? . . . . . ____ (Number)
(The total of the numbers for questions 265 and 266 must equal the number for question 264.)

267. How many goats and kids were CLIPPED last year? . . . . ____ (Number) — X X

268. How many pounds of MOHAIR and KID HAIR were CLIPPED last year, including both spring and fall shearings? . . . . . ____ (Pounds) — X X

269. *What was the value of goats and kids and goat milk SOLD and mohair clipped last year?* . . . . . ● $____/00 (Dollars only)

RABBITS AND FUR ANIMALS IN CAPTIVITY: — J

[270] Are any of the following on this place or were any kept last year—
(b) [illegible] ☐ Yes
(c) [illegible] ☐ Yes

271. *Wh[illegible] dressed), f[illegible]* [illegible] ● $____/00 (Dollars only)

SOWS AND GILTS FARROWING: — I

[274] How many sows and gilts have farrowed since December 1, last year? . . . . . ☐ None ____ (Number)

275. How many sows and gilts are expected to farrow between now and June 1, this year? . . . . . ☐ None ____ (Number)

ANIMALS SOLD ALIVE IN 1949:

WHICH OF THE FOLLOWING ANIMALS WERE SOLD ALIVE LAST YEAR (1949)—
(Report as sold animals received by or sold for your landlord. Report all sales for last year whether or not made from this place.)

For each kind, answer these two questions. →	(1) How many were sold?	(2) What was the value of sales in 1949?
276. HOGS and PIGS sold (last year, 1949)? . . . . . ☐ None	____ (Number)	● $____/00 (Dollars only)
277. CALVES sold (last year, 1949)?. ☐ None	____ (Number)	● $____/00 (Dollars only)
278. CATTLE, not counting calves, sold (last year, 1949)? . . . . . ☐ None	____ (Number)	● $____/00 (Dollars only)
279. SHEEP and LAMBS sold (last year, 1949)? . . . . . ☐ None	____ (Number)	● $____/00 (Dollars only)
280. HORSES and MULES sold (last year, 1949)? . . . . . ☐ None	____ (Number)	● $____/00 (Dollars only)

FARM BUTCHERING IN 1949:

281. Were any hogs, calves, cattle, sheep, or lambs butchered last year on your place or for you? . . . . . ☐ No. If "No," check and skip to question [287]. ☐ Yes

282. How many HOGS and PIGS were butchered last year? . . . . . ☐ None ____ (Number)

283. How many CALVES were butchered last year? . . . ☐ None ____ (Number)

284. How many CATTLE, not counting calves, were butchered last year? . . . . . ☐ None ____ (Number)

285. How many SHEEP and LAMBS were butchered last year? . . . . . ☐ None ____ (Number)

286. *How much was received from the sale of meat, lard, hides, and other products from animals butchered last year (1949)?* . . . . . ☐ None sold ● $____/00 (Dollars only)
(Report as sold any meat or meat products received by or sold for your landlord.)

DAIRY PRODUCTS SOLD IN 1949:

(Report all sales for last year whether or not made from this place. Report as sold dairy products received [illegible]) — H

[illegible] If "No," check and skip to question [291].

288. How much WHOLE MILK was sold last year? . ☐ None sold { 1. Lb. of milk ____ / OR / 3. Gallons of milk ____ } Value of sales in 1949 ● $____/00 (Dollars only)

289. How much CREAM was sold last year? . . . . ☐ None sold Pounds of butterfat ____ (If cream sold by gallon, multiply the number of gallons by 2½ to get pounds of butterfat.) Value of sales in 1949 ● $____/00 (Dollars only)

290. *How much was received from the sale of BUTTER, BUTTERMILK, SKIM MILK, and CHEESE last year? Do not include whole milk and cream.* . . . . . ☐ None sold ● $____/00 (Dollars only)

WOOL SHORN IN 1949: — J

[291] How many sheep and lambs were shorn last year (1949)? . . . . . ☐ None ____ (Number)
If "None," check and skip to question [294].

292. How many pounds of wool were shorn last year, including both spring and fall shearings? . . . . . ____ (Pounds)

293. *What was the value of the wool shorn last year (1949)?* ● $____/00 (Dollars only)

POULTRY, APRIL 1, 1950, AND PRODUCTION IN 1949:

[294] Are any chickens, turkeys, or other poultry on this place or were any kept last year? . . . . . ☐ No. If "No," check and skip to question [302]. ☐ Yes. — K

[illegible] . . ☐ None Number on hand ____

[illegible] ber ____ Value of sales in 1949 ● $____/00 (Dollars only)

297. How many dozens of chicken EGGS were SOLD last year? . . . . . ☐ None Dozens ____ Value of sales in 1949 ● $____/00 (Dollars only)

298. How many TURKEYS were RAISED last year? . . . . . ☐ None Number raised ____
(Include those raised from poults bought, hatched on this place, or raised under contract, whether sold, eaten, or now on hand.)

299. How many TURKEYS, 4 months old and over, are on this place? . . . . . ☐ None Number on hand ____

300. How many DUCKS, GEESE, and other poultry (not counting chickens and turkeys) were RAISED last year? . . . . . ☐ None Number raised ____
(Give name)

301. *How much was received from the sale of TURKEYS and TURKEY EGGS, and DUCKS, GEESE, and THEIR EGGS last year?* . . . . ☐ None sold Value of sales in 1949 ● $____/00 (Dollars only)
(Do not include chickens and chicken eggs.)

Office Use Only A-2 — No. — Col. Tenure — Size — Class — Type — Irrigation

TEXAS

(Reduced facsimile)

BEES AND HONEY IN 1949:

[302] Were any bees owned by you last year? . . . . . ☐ No. If "No," check and skip to question [306]. ☐ Yes

303. How many hives of BEES did you own last year? . Number _____

304. How many pounds of HONEY were produced last year by your bees? . . . . . Pounds _____

305. *What was the value of last year's honey and wax SOLD or to be sold, and bees SOLD?* . . . . . ☐ None sold — Value of sales in 1949 ● $_____/00 (Dollars only)

Section X.—FACILITIES AND EQUIPMENT, APRIL 1, 1950
Include equipment and facilities that are temporarily out of order.

[306] Is there a TELEPHONE on this place? . . . . . ☐ No ☐ Yes

307. Do you have a MILKING MACHINE? . . . . . ☐ No ☐ Yes

308. Does this place have ELECTRICITY?
x. ☐ No. If "No," check and skip to question [310].
1. ☐ Yes, from a power line. *What was the amount of your last monthly electric bill?* . . . . . $_____ (Dollars) _____ (Cents)
2. ☐ Yes, from a home plant.

309. DO YOU HAVE—

(a) Electric water pump? . ☐ No ☐ Yes
(b) Electric hot water heater? . . . . . ☐ No ☐ Yes (Include only heaters with hot water storage tanks.)
(c) Home freezer? . . . . ☐ No ☐ Yes (For quick freezing and storing foods. Do not include refrigerators.)
(d) Electric washing machine? . ☐ No ☐ Yes
(e) Electric chick brooder? . ☐ No ☐ Yes
(f) Electric power feed grinder? . . . . . ☐ No ☐ Yes

[310] HOW MANY OF THE FOLLOWING ARE ON THIS PLACE—

Include all equipment kept on this place owned by you or by others.

	Number		Number	Year of newest model
(a) Grain combines? (For harvesting and threshing grains or seeds in one operation.)		(f) Motortrucks? (Include pick-ups.)		
(b) Corn pickers?		(g) Wheel tractors other than garden? (If home-made enter HM under year of newest model.)		
(c) Pick-up hay balers?		(h) Garden tractors?		x x x x
(d) Upright silos?		(i) Crawler tractors? (Track laying, caterpillar.)		
(e) Pit or trench silos?		(j) Automobiles? (Include all automobiles belonging to you, hired workers, or others living on this place.)		

Section XI.—FARM LABOR LAST WEEK

311. About how many hours last week did you (the person in charge of this place) do farm work or chores on this place? . . . . . (*Check one*)
1. ☐ None
2. ☐ 1 to 14 hours
3. ☐ 15 to 34 hours
4. ☐ 35 to 54 hours
5. ☐ 55 hours or more

. . . . ☐ None _____ (Persons)

313. How many HIRED PERSONS worked any time last week on this place at farm work or chores? . . . . . ☐ None _____ (Persons)
(Include members of your family receiving cash wages.)
If "None," check and skip to question [316].

314. How many of these hired persons working last week do you expect to employ for—
(a) 150 days or more during the year? . . . . . _____ (Persons)
(b) Less than 150 days during the year? . . . . . _____ (Persons)
(The total of the numbers for questions 314 (a) and (b) must equal the number for question 313.)

315. What is the present rate of pay and hours of work of these hired persons (question 313)? (Enter information below.)

(a) How many of these hired persons were paid on a—	(b) What was the agreed cash rate of pay? (If more than one person, give average)	(c) How many hours per person are these workers expected to work to earn this pay?	(d) What, other than cash wages, did these workers receive? (*Check which*)
Monthly basis? _____ (Persons) (1)	$_____ (Per month)	_____ hours per month	☐ House ☐ Other ☐ Board and room ☐ None
Weekly basis? _____ (Persons) (2)	$_____ (Per week)	_____ hours per week	☐ House ☐ Other ☐ Board and room ☐ None
Daily basis? _____ (Persons) (3)	$_____ (Per day)	_____ hours per day	☐ House ☐ Other ☐ Board and room ☐ None
Hourly basis? _____ (Persons) (4)	$_____ (Dollars and cents per hour)	xxxxxxxxxxxxxxxx	☐ House ☐ Other ☐ Board and room ☐ None
Piecework basis? _____ (Persons) (5)	xxxxxxxxxxxxxxxx	xxxxxxxxxxxxxxxx	☐ House ☐ Other ☐ Board and room ☐ None

Section XII.—EXPENDITURES IN 1949
If you are renting land from others, include all expenses paid by you and by your landlord.

[316] How much was spent last year for MACHINE HIRE? . . . . . ☐ None $_____/00 (Dollars only)
(Include tractor hire, threshing, combining, silo filling, baling, ginning, plowing, and spraying.)

317. How much was spent last year for HIRED LABOR? . . . . . ☐ None $_____/00 (Dollars only)
(Do not include housework, custom work, or contract construction work. Include cash payments only.)

318. How much was spent last year for FEED for livestock and poultry? . . . . . ☐ None $_____/00 (Dollars only)
(Include cost of grain, hay, mill feeds, concentrates, and roughages; also, amounts paid for grinding and mixing feed.)

319. How much was spent last year for PURCHASE OF LIVESTOCK AND POULTRY (including baby chicks)? . . . . . ☐ None $_____/00 (Dollars only)

320. How much was spent last year for GASOLINE and other petroleum FUEL and OIL for the farm business? . . . . . ☐ None $_____/00 (Dollars only)

321. How much was spent last year for SEEDS, BULBS, PLANTS, and TREES? . . . . . ☐ None $_____/00 (Dollars only)

322. How much was spent last year for TRACTOR REPAIRS, including cost of repairing, parts, tires, tubes, and batteries? . . . . . ☐ None $_____/00 (Dollars only)

323. How much was spent last year for FARM MACHINERY REPAIRS other than for tractors, motortrucks, and automobiles? . . . . . ☐ None $_____/00 (Dollars only)

Section XIII.—MISCELLANEOUS INFORMATION, APRIL 1, 1950

TRADING CENTER:

324. What is the distance to the trading center to which you go most frequently? . . . . . ☐ Less than 1 mile OR Miles . . . . . (Whole miles)

(a) Of this distance, how much is over dirt or unimproved roads? . . ☐ None OR Miles and tenths of a mile . . _____

KIND OF ROAD:

325. On what kind of road is this place located? . . (*Check one*)
1. ☐ Hard surface
2. ☐ Gravel, shell, or shale
3. ☐ Dirt or unimproved

VALUE, DEBT, AND TAXES:
(When reporting the value of the land, give the approximate amount for which the land and buildings on it would sell. Do not report assessed values. Give either value per acre or total value.)

LAND OWNED BY YOU:

326. Enter here answer for question 8 . . . . . ☐ None _____ (Acres) If "None," skip to question [329].

(a) How much would this land and the buildings on it sell for? . . . . $_____ (Per acre) OR $_____/00 (Total value, dollars only)

327. Is there any MORTGAGE DEBT on the land and buildings owned by you? . . . . . ☐ No ☐ Yes. How much? . . $_____/00 (Dollars only)

328. What was the total amount of property taxes paid (or payable) in 1949 on *all* property owned by you? . . . $_____/00 (Dollars only) ☐ None required

(a) [illegible] . . $_____/00 (Dollars only) ☐ Not shown separately ☐ on tax bill

LAND RENTED FROM OTHERS:

[329] Enter here answer for question 9 . . . . . ☐ None _____ (Acres) If "None," skip to question [331].

(a) How much would this land and the buildings on it sell for? . . . $_____ (Per acre) OR $_____/00 (Total value, dollars only)

330. If you pay any cash as rent, what is the amount for the year? . . . . . $_____/00 (Dollars only)

OR

LAND MANAGED FOR OTHERS:

[331] Enter here answer for question 13 . . . . . ☐ None _____ (Acres) If "None," skip to question [332].

(a) How much would this land and the buildings on it sell for? . . . $_____ (Per acre) OR $_____/00 (Total value, dollars only)

LAND RENTED TO OTHERS:

[332] Enter here answer for question 14 . . . . . ☐ None _____ (Acres) If "None," skip to question [333].

(a) How much would this land and the buildings on it sell for? . . . $_____ (Per acre) OR $_____/00 (Total value, dollars only)

L. R.	T.	C. L. H.	G. R.	W. P.	T. V. P.
B.	B.	B.	L.	L.	L.

[333] Who furnished the information given in this report? (*Check which*)
☐ Operator; ☐ Wife or other member of operator's family; ☐ Landlord;
☐ Hired laborer; ☐ Neighbor; ☐ Other (Give name under REMARKS)

334. On what date was this questionnaire filled? . . _____, 1950 (Give month and day)

REMARKS:

ENUMERATOR'S RECORD—To be filled by Census Enumerator.

STATE *Texas* COUNTY _____ E. D. No. _____

PRECINCT _____

Is this place in the agriculture sample? . . . . . ☐ No ☐ Yes

Have you reviewed each section of this questionnaire? . . . . . ☐ No ☐ Yes

Certified by _____ (Enumerator) Date _____ (Month) _____ (Day), 1950

Checked by _____ (Crew Leader) Date _____ (Month) _____ (Day), 1950

(Reduced facsimile)

[X indicates States for which item was carried on questionnaire]

Questions 1–13

FORM **A1**

(NAME OF STATE OR STATES)

U. S. DEPARTMENT OF COMMERCE—BUREAU OF THE CENSUS
WASHINGTON

AGRICULTURE QUESTIONNAIRE

Seventeenth Decennial Census of the United States: **1950**

Agriculture Questionnaire Number .....
(To be filled by Census Enumerator)

The Census Enumerator will pick up and review your questionnaire with you. If you do not know how to answer a particular question, place a question mark beside that question and the Census Enumerator will help you when he calls.

Section I.—PERSON IN CHARGE, APRIL 1, 1950; AND AGRICULTURAL OPERATIONS

(If a member of the family or anyone else fills this questionnaire for the person in charge, please be sure that all the information is given FOR the PERSON IN CHARGE.)

1. What is your name? _____ (Person in charge) (If a partnership, give names of all partners)
2. What is your address? _____ (Route or street number) _____ (Post Office) _____ (State)
3. What is your race? (Check one) (a) ☐ White (b) ☐ Negro (c) ☐ Other; What race? _____
4. How old were you on your last birthday? . . . . . _____ (Years)
5. Is this place a farm? (Check one) ☐ NO. IF "NO," ANSWER QUESTIONS 6 AND 7. ☐ YES. IF "YES," SKIP TO QUESTION [8].
5. Is this place a farm (ranch)? (Check one) ☐ NO. IF "NO," ANSWER QUESTIONS 6 AND 7. ☐ YES. IF "YES," SKIP TO QUESTION [8].
6. What is the total acreage in this place? . . . . . _____ (Acres)
7. Were there in 1949 or will there be in 1950 on this place—
   - (a) 25 or more chickens? ducks? geese? pigeons? or other poultry? . . . . . ☐ No ☐ Yes
     (If you have checked "Yes" for this question, skip to question [8] and fill the remainder of this questionnaire; likewise, as soon as you check "Yes" for any of the questions (b) through (f), skip to question [8] and complete this questionnaire.)
   - (b) Any hogs? cattle? sheep? horses? goats? domestic rabbits? fur animals? other livestock? or bees? . . . . . ☐ No ☐ Yes
   - (c) Any crops grown, such as corn, oats, wheat, etc.? . . . . . ☐ No ☐ Yes
   - (c) Any crops grown, such as corn, cotton, tobacco, etc.? . . . . . ☐ No ☐ Yes
   - (c) Any crops grown, such as corn, oats, tobacco, etc.? . . . . . ☐ No ☐ Yes
   - (c) Any crops grown, such as corn, oats, cotton, etc.? . . . . . ☐ No ☐ Yes
   - (d) Any hay cut? or land pastured or grazed? . . . . . ☐ No ☐ Yes
   - (e) Any fruits? nuts? or nursery and greenhouse products? . . . . ☐ No ☐ Yes
   - (f) Any vegetables or berries grown for sale? . . . . . ☐ No ☐ Yes

   (If you have checked "No" for all questions, 7 (a) through 7 (f), do not fill the remainder of this questionnaire.)

Section II.—OWNERSHIP, RENTAL AGREEMENT, AND LOCATION OF LAND, APRIL 1, 1950

OWNED LAND:

[8] How many acres of land do you OWN? . . . . . ☐ None _____ (Whole acres)
(If you own more than one tract of land, INCLUDE ALL LAND OWNED in this or an adjoining county. Include not only cropland but also pasture land, woodland, wasteland, etc.)

If no land is owned, check the square for "None" above.

LAND RENTED FROM OTHERS:

9. How many acres of land do you RENT FROM others, including any worked on shares? . . . . . ☐ None _____ (Whole acres)
(Include any separate fields, meadows, pasture land, woodland, wasteland, etc. Also, include land used by you rent free.)

If "None," check and skip to question [13].
(Include any separate fields, meadows, pasture land, woodland, wasteland, etc. Omit grazing lands used under Government Permit but include other land used by you rent free.)

If "None," check and skip to question [13].

(a) Give the following information for each landlord:

Name and address of landlord	How many acres are rented from each landlord? (acres)	Does the landlord live on a farm?
_____ (Name) _____ (Post Office) _____ (State)		No ☐ Yes ☐ Not known ☐
_____ (Name) _____ (Post Office) _____ (State)		No ☐ Yes ☐ Not known ☐

(List additional names under REMARKS. Total acres for all landlords must equal total for question 9.)

10. Do you rent any of this land from your own or your wife's parent, grandparent, brother, or sister? . . . . . ☐ No ☐ Yes
11. Does the landlord furnish ALL the work animals or tractor power (as a part of his share in the operation of this place)? . . . . . ☐ No ☐ Yes
12. Answer all parts 12 (a) through 12 (d)
    - (a) Do you pay to your landlord any cash as rent? . . . . . ☐ No ☐ Yes
    - (b) Do you pay to your landlord any share of the crops? (Such as ¼, ⅓, ½.) . . . . . ☐ No ☐ Yes
    - (c) Do you pay to your landlord any share of the livestock or livestock products? (Such as ¼, ⅓, ½.) . . . . . ☐ No ☐ Yes
    - (d) Do you have this land under any other arrangement? . . . . . ☐ No ☐ Yes
      (A fixed quantity of any product, upkeep of land and buildings, payment of taxes, keep of landlord, rent free, etc.)

LAND MANAGED FOR OTHERS:

[13] How many acres do you operate for others as a HIRED MANAGER? . . . . . ☐ None _____ (Whole acres)
(If a hired manager, enter the name and address of your employer under question 9 (a). If you manage land for others and also operate land on your own account, fill a separate questionnaire for each operation.)

	MAINE, N. H., VT., & R. I.	MASS. & CONN.	N. Y.	N. J.	PA.	OHIO	IND.	ILL.	MICH.	WIS.	MINN.	IOWA	MO.	N. & S. DAK.	NEBR.	KANS.	DEL.	MD. & D. C.	VA.	W. VA.	N. & S. CAR.	GA.	FLA.	KY.	TENN.	ALA. & MISS.	ARK.	LA.	OKLA.	TEXAS	MONT.	IDAHO	WYO.	COLO.	N. MEX.	ARIZ.	UTAH	NEV.	WASH.	OREG.	CALIF.
Questions 1–13	X	X	X	X	X	X	X	X	X	X	X	X	X	X	X	X	X	X	X	X	X	X	X	X	X	X	X	X	X	X	X	X	X	X	X	X	X	X	X	X	X
Section I.—PERSON IN CHARGE, APRIL 1, 1950; AND AGRICULTURAL OPERATIONS	X	X	X	X	X	X	X	X	X	X	X	X	X	X	X	X	X	X	X	X			X	X	X		X		X	X	X	X	X	X	X	X	X	X	X	X	X
1–4	X	X	X	X	X	X	X	X	X	X	X	X	X	X	X	X	X	X	X	X	X	X	X	X	X	X	X	X	X	X	X	X	X	X	X	X	X	X	X	X	X
5	X	X	X	X	X	X	X	X	X	X	X	X	X				X	X	X	X	X	X	X	X	X	X	X	X													
5														X	X	X													X	X	X	X	X	X	X	X	X	X	X	X	X
6–7	X	X	X	X	X	X	X	X	X	X	X	X	X	X	X	X	X	X	X	X	X	X	X	X	X	X	X	X	X	X	X	X	X	X	X	X	X	X	X	X	X
7 (b)																																									
7 (c)	X	X	X	X	X	X	X	X	X	X	X	X	X	X	X	X	X	X		X											X	X	X	X	X	X	X	X	X	X	X
7 (c)																					X	X																			
7 (c)																			X					X	X																
7 (c)																							X			X	X	X	X	X											
7 (d), (e), (f)	X	X	X	X	X	X	X	X	X	X	X	X	X	X	X	X	X	X	X	X	X	X	X	X	X	X	X	X	X	X	X	X	X	X	X	X	X	X	X	X	X
Section II.—OWNERSHIP, RENTAL AGREEMENT, AND LOCATION OF LAND, APRIL 1, 1950	X	X	X	X	X	X	X	X	X	X	X	X	X	X	X	X	X	X	X	X	X	X	X	X	X	X	X	X	X	X	X	X	X	X	X	X	X	X	X	X	X
9	X	X	X	X	X	X	X	X	X	X	X	X	X	X	X	X	X	X	X	X	X	X	X	X	X	X	X	X	X	X	X	X	X	X	X	X	X	X	X	X	X
9	X	X	X	X	X	X	X	X	X	X	X	X	X	X	X	X	X	X	X	X	X	X	X	X	X	X	X	X	X	X											
9																															X	X	X	X	X	X	X	X	X	X	X
12	X	X	X	X	X	X	X	X	X	X	X	X	X	X	X	X	X	X	X	X	X	X	X	X	X	X	X	X	X	X	X	X	X	X	X	X	X	X	X	X	X
10																																									
11														X			X[1]	X	X	X[1]	X	X	X	X	X	X	X	X	X[1]	X											
12	X	X	X	X	X	X	X	X	X	X	X	X	X	X	X	X	X	X	X	X	X	X	X	X	X	X	X	X	X	X	X	X	X	X	X	X	X	X	X	X	X
13																																									

[1] When question 11 was omitted for a State, "croppers or tenants" was deleted from question 14, except that "croppers or tenants" was deleted from question 14 for Delaware, West Virginia, and Oklahoma although question 11 was retained.

[X indicates States for which item was carried on questionnaire]

Questions 14-26	MAINE, N. H., VT., & R. I.	MASS. & CONN.	N. Y.	N. J.	PA.	OHIO	IND.	ILL.	MICH.	WIS.	MINN.	IOWA	MO.	N. & S. DAK.	NEBR.	KANS.	DEL.	MD. & D. C.	VA.	W. VA.	N. & S. CAR.	GA.	FLA.	KY.	TENN.	ALA. & MISS.	ARK.	LA.	OKLA.	TEXAS	MONT.	IDAHO	WYO.	COLO.	N. MEX.	ARIZ.	UTAH	NEV.	WASH.	OREG.	CALIF.
LAND RENTED TO OTHERS:																																									
14. How many acres are RENTED TO others, including land worked on shares? . . . . . ☐ None ____ (Whole acres) (Include any separate fields rented to others. Land worked by members of your household with your equipment should not be considered as rented to others.)	X	X	X	X	X	X	X	X	X	X	X	X		X	X	X	X[1]			X[1]									X[1]		X	X	X	X	X	X	X	X	X	X
14. How many acres are RENTED TO others, including land worked on shares by croppers or tenants? . . . . . ☐ None ____ (Whole acres)													X					X	X		X	X	X	X	X	X	X	X		X										
(Include any separate fields rented to others. Land worked by members of your household with your equipment should not be considered as rented to others.) [To enumerator: If there is an entry of acres in question 14, fill out a Landlord-Tenant Operations Questionnaire before completing this questionnaire.]																						X				X		X													
(Include any separate fields rented to others. Land worked by members of your household with your equipment should not be considered as rented to others.) [To enumerator: If there is an entry of acres in question 14, in a county requiring a Landlord-Tenant Operations Questionnaire, fill that form before completing this questionnaire.]													X					X	X		X		X	X	X		X			X											
15. *Acres in This Place.*—To obtain this acreage, add *acres owned* (question 8) and *acres rented from* others (question 9); then subtract the *acres rented to* others (question 14) . . . . . → ____ (Acres) (If a hired manager, subtract acres in question 14 from acres in question 13.)																																									
LOCATION OF LAND:																																									
16. Is all the land in this place (question 15) located in this county?[2] . . ☐ No ☐ Yes																																									
If "No"—																																									
(a) How many acres are in this county?[3] . . . . . ____ (Acres)																																									
(b) Give names of other counties[3] and acres located in each:																																									
____ (Name of county)[3] ____ (Acres); ____ (Name of county)[3] ____ (Acres)																																									
RESIDENCE:																																									
17. Do you live on this place? . . . . . ☐ No ☐ Yes																																									
If "No," give location of all land in this place—	X	X	X	X	X	X	X	X	X	X	X	X	X	X	X	X	X	X	X	X	X	X	X	X	X	X	X	X	X	X	X	X	X	X	X	X	X	X	X	X	X
____ acres are in ____ (Precinct)[3] ____ (County)[3] ____ (State)																																									
____ acres are in ____ (Precinct)[3] ____ (County)[3] ____ (State)																																									
Section III.—CROPS HARVESTED IN 1949																																									
Include all crops harvest[illegible] by you or by someone else. on land now farmed or rente[illegible] tionnaire. Do not include cr[illegible] because of labor shortage, low prices, or destruction from any cause.																																									
CORN:																																									
18. How much CORN was harvested for all purposes last year? . . ☐ None ★____ (Acres)																																									
(Do not include sweet corn, popcorn, "Egyptian corn," kafir, or milo maize.)														X	X	X													X	X	X	X	X	X		X	X	X			X
(Do not include sweet corn or popcorn.)	X	X	X	X	X	X	X		X	X	X	X	X				X	X	X	X	X	X	X	X	X	X	X	X											X	X	
(Do not include sweet corn, popcorn, or broomcorn.)								X																																	
(Do not include sweet corn, popcorn, broomcorn, kafir, or milo maize.)																																		X							
If no corn was harvested, check and skip to SMALL GRAINS, question [30].[3]	X	X	X	X	X	X			X	X							X	X		X			X								X					X	X	X	X	X
If no corn was harvested, check and skip to question [24].							X	X			X	X	X	X	X	X			X		X	X		X	X	X	X	X	X	X		X	X	X	X						
19. How much CORN was harvested for GRAIN? . . . . Acres ____ Bu. ____ (70 lb. ear corn or 56 lb. shelled corn=1 bu. Report corn hogged off in question 21, not here.)	X	X	X	X	X	X	X	X	X	X	X	X	X	X	X	X	X	X	X	X	X	X	X	X	X	X	X	X	X	X	X	X	X	X	X	X	X	X	X		
(70 lb. ear corn or 56 lb. shelled corn=1 bu. Report corn hogged off in question 22, not here.)																																									X
20. How much CORN was cut for SILAGE? . . . . . Acres ____ Tons ____ (Green weight)																																									
21. How much CORN was hogged or grazed, or cut for green or dry fodder (ears not husked or snapped)? . . . . . Acres ____ X X X (The total of the acres for questions 19 to 21 must equal the acres for question 18.)	X	X	X	X	X	X	X	X	X	X	X	X	X	X	X	X	X	X	X	X	X	X	X	X	X	X	X	X	X	X	X	X	X	X	X	X	X	X	X		
22. How much CORN was hogged, grazed, or cut for fodder or silage? . . . . . Acres ____ X X X (The total of the acres for questions 19 and 22 must equal the acres for question 18.)																																									X
23. *How much of last year's CORN crop was or will be SOLD?* ☐ None . . Bushels ____ Value of this corn and other corn products sold or to be sold . . . . . ● $____/00 (Report landlord's share as sold except that used for seed or feed on this place.) (Dollars only)	X	X	X	X	X	X	X	X	X	X	X	X	X	X	X	X	X	X	X	X	X	X	X	X	X	X	X	X	X	X	X	X	X	X	X	X	X	X	X	X	X
SORGHUMS: (Milo, hegari, atlas, sorghum cane, kafir, "Egyptian corn," sweet sorghums, etc. Report sweet sorghum for sirup in question 104.)[3]							X	X					X						X		X	X		X	X	X	X	X	X												
SORGHUMS: (Milo, redtop, hegari, atlas, sorghum cane, kafir, "Egyptian corn," sweet sorghums, etc. Report sweet sorghum for sirup in question 103.)																														X											
SORGHUMS: (Milo, hegari, atlas, sorghum cane, kafir, "Egyptian corn," sweet sorghums, etc.)											X	X		X[4]	X	X															X		X	X	X	X[5]					X
24. How much SORGHUM was harvested for all purposes except sirup last year? . . . . . ☐ None ★____ (Acres)							X	X			X	X	X	X	X	X			X		X	X		X	X	X	X	X	X	X	X		X	X	X	X					X
If "None," check and skip to SMALL GRAINS, question [30].[3]							X	X			X	X	X	X	X	X			X		X	X		X	X	X	X	X	X	X	X		X	X	X	X						
If "None," check and skip to question [18].																																									X
[illegible] Acres ____ Bu. ____ 1 ton heads=25 bu. grain.)							X	X			X	X	X	X	X	X					X	X		X	X	X	X	X	X	X	X		X	X							
25. How much SORGHUM was harvested for GRAIN or for SEED? (Either threshed or combined or fed in the head after cutting from stalk.) Acres ____ 100-lb. bags ____																																		X[6]	X[7]						X
26. How much SORGHUM was cut for SILAGE? . . Acres ____ Tons ____ (Green weight)							X	X			X	X	X	X	X	X					X	X		X	X	X	X	X	X	X	X		X	X	X	X					

[1] When question 11 was omitted for a State, "croppers or tenants" was deleted from question 14, except that "croppers or tenants" was deleted from question 14 for Delaware, West Virginia, and Oklahoma although question 11 was retained.
[2] "Parish" or "parishes" in Louisiana.
[3] Appropriate variations.
[4] "Do not include millet" added for North and South Dakota.
[5] "Maize" included for Arizona.
[6] Unit of measure for New Mexico, "100 lb."
[7] "1 ton heads=25 bu. grain" included in note for Arizona.

[X indicates States for which item was carried on questionnaire]

Questions 27–52	MAINE, N. H., VT., & R. I.	MASS. & CONN.	N. Y.	N. J.	PA.	OHIO	IND.	ILL.	MICH.	WIS.	MINN.	IOWA	MO.	N. & S. DAK.	NEBR.	KANS.	DEL.	MD. & D. C.	VA.	W. VA.	N. & S. CAR.	GA.	FLA.	KY.	TENN.	ALA. & MISS.	ARK.	LA.	OKLA.	TEXAS	MONT.	IDAHO	WYO.	COLO.	N. MEX.	ARIZ.	UTAH	NEV.	WASH.	OREG.	CALIF.
27. How much SORGHUM or cane was hogged or grazed, or cut for dry forage or hay? . . . . . Acres _____ Tons cut _____ (Dry weight) (Do not include acreage reported in question 26.) (The total of the acres for questions 25 to 27 must equal the acres for question 24.)							X	X			X	X	X	X	X	X					X	X		X	X	X	X	X	X		X		X	X	X	X					
27. How much SORGHUM or cane was grazed or cut for dry forage or hay? . . . . . Acres _____ Tons cut _____ (Dry weight) (Do not include acreage reported in question 26.) (The total of the acres for questions 25 to 27 must equal the acres for question 24.)																														X												
27. How much SORGHUM or cane was hogged or grazed, or cut for dry forage or hay? . . . . . Acres _____ Tons cut _____ (Dry weight)																			X																						
28. How much SORGHUM or cane was cut for dry forage, hay, or for silage, or was grazed? . . . . . Acres _____ Tons cut _____ (Dry weight) (Do not include acreage reported in question 26.) (The total of the acres for questions 25 and 28 must equal the acres for question 24.)																																									X
29. *What was the value of last year's SORGHUM crop which was or will be SOLD?* . . . . . ☐ None ● $_____/00 (Report landlord's share as sold except that used for seed or feed on this place.) (Dollars only)							X	X			X	X	X	X	X	X			X		X	X		X	X	X	X	X	X	X	X		X	X	X	X					X
SMALL GRAINS: WHICH OF THE FOLLOWING SMALL GRAIN CROPS WERE HARVESTED LAST YEAR— For each crop harvested, answer these three questions. . . . . → (Report grains combined as threshed.)	X	X	X	X	X	X	X	X	X	X	X	X	X	X	X	X	X	X	X	X	X	X	X	X	X	X	X	X	X	X	X	X	X	X	X	X	X	X	X	X	X
[30] GRAINS grown together and threshed as a MIXTURE? . . . . . ☐ None (Wheat and oats; wheat and barley; wheat and rye; oats and barley; oats and peas. Underline mixture.) [2] — Acres ★_____ Bu. _____ Bu. sold _____	X	X	X		X	X	X	X	X	X	X	X	X	X	X	X			X		X	X		X	X		X		X	X	X	X	X	X	X		X		X	X	[3] X
31. WHEAT threshed? . . . . . ☐ None — Acres ★_____ Bu. _____ Bu. sold _____				X	X	X	X						X			X	X	X	X	X	X	X		X	X	X	X		X	X						X[4]					X
32. WINTER WHEAT threshed? . . ☐ None — Acres ★_____ Bu. _____ Bu. sold _____			X					X	X	X	X	X		X	X																X	X	X	X	X		X	X	X	X
33. SPRING WHEAT threshed? . . ☐ None — Acres ★_____ Bu. _____ Bu. sold _____			X					X	X	X		X			X																X	X	X	X	X		X	X	X	X
34. DURUM or MACARONI WHEAT threshed? . . . . . ☐ None — Acres ★_____ Bu. _____ Bu. sold _____											X			X																										
35. OTHER SPRING WHEAT threshed? . . . . . ☐ None — Acres ★_____ Bu. _____ Bu. sold _____											X			X																										
36. OATS threshed? . . . . . ☐ None — Acres ★_____ Bu. _____ Bu. sold _____	X		X	X	X	X	X	X	X	X	X	X	X	X	X	X	X	X	X	X	X	X	X	X	X	X	X	X	X	X	X	X	X	X	X[4]	X	X	X		X
37. OATS cut when ripe or nearly ripe for feeding unthreshed? . . . . . ☐ None — Acres ★_____ X X X — X X X																																									
(Report oats cut green for hay in question 74.)	X	X	X	X	X	X	X	X	X	X	X	X	X	X	X	X	X	X	X	X	X	X	X	X	X	X	X	X	X	X	X	X	X	X	X	X	X	X	X		
(Report cut hay in question 74.)	X	X	X	X	X	X	X	X	X	X	X	X	X	X	X	X	X	X	X	X	X	X	X	X	X	X	X	X	X	X											
38. OATS GROWN ALONE threshed? . . . . . ☐ None — Acres ★_____ Bu. _____ Bu. sold _____																															X	X	X	X	X	X	X	X	X	X	X
39. OATS cleaned out of vetch and peas harvested for seed? . . . . . ☐ None — X X X Bu. _____ Bu. sold _____																																							X		
40. BARLEY threshed? . . . . . ☐ None — Acres ★_____ Bu. _____ Bu. sold _____	X		X	X	X	X	X	X	X	X	X	X	X	X	X	X	X	X	X	X	X	X		X	X		X		X	X	X	X	X	X	X	X[4]	X	X	X	X	[3] X
41. RYE threshed? . . . . . ☐ None — Acres ★_____ Bu. _____ Bu. sold _____		X	X	X	X	X	X	X	X	X	X	X	X	X	X	X	X	X	X	X	X	X		X	X				X		X		X	X	X		X		X	X	
42. BUCKWHEAT threshed? . . . . ☐ None — Acres ★_____ Bu. _____ Bu. sold _____	X		X		X	X	X		X	X	X							X	X	X																					
43. EMMER and SPELT threshed? . ☐ None — Acres ★_____ Bu. _____ Bu. sold _____									X		X			X																										
44. FLAXSEED threshed? . . . . . ☐ None — Acres ★_____ Bu. _____ Bu. sold _____									X	X	X	X		X		X												X	X	X					X					X
45. RICE threshed? . . . . . ☐ None — Acres ★_____ 162-lb. bbl. _____ 162-lb. bbl. sold _____																											X[6]	X		X											[3] X
46. OTHER GRAIN threshed—Flaxseed, emmer, spelt, buckwheat? [1] . . . ☐ None (Underline kind.) — Acres ★_____ Bu. _____ Bu. sold _____	X	X	X	X	X	X	X	X		X		X	X	X	X	X	X	X	X	X	X	X	X	X	X	X	X	X	X		X	X	X	X	X	X	X	X	X	X	
47. *What was the total value of all small grain crops, including grain straw, SOLD or to be sold?* (*Crops reported in questions 30 to 46.*) [3] . . . . . ☐ None ●$_____/00 (Dollars only)	X	X	X	X	X	X	X	X	X	X	X	X	X	X	X	X	X	X	X	X	X	X	X	X	X	X	X	X	X	X	X	X	X	X	X	X	X	X	X	X	X

SOYBEANS, COWPEAS, PEANUTS, AND VELVETBEANS: [2] (If grown with corn or other crops, report acreage of mixture in second column; if grown alone, report acreage in first column.)	Acres grown alone	Acres grown with other crops	Quantity harvested
48. How many SOYBEANS were grown for all purposes last year? . . . . . ☐ None	★_____	★_____	X X X
If "None," check and skip to question [53].[3]			
49. How many SOYBEANS were harvested for BEANS?	_____	_____	Bu. _____
50. How many SOYBEANS were cut for HAY?	_____	_____	Tons _____
51. How many SOYBEANS were hogged or grazed, or cut for silage?	_____	_____	X X X
52. How many SOYBEANS were plowed under for green manure, not grazed or otherwise harvested? . . . . . (The total of the acres for questions 49 to 52 must equal the acres for question 48.)	_____	_____	X X X

	MAINE, N. H., VT., & R. I.	MASS. & CONN.	N. Y.	N. J.	PA.	OHIO	IND.	ILL.	MICH.	WIS.	MINN.	IOWA	MO.	N. & S. DAK.	NEBR.	KANS.	DEL.	MD. & D. C.	VA.	W. VA.	N. & S. CAR.	GA.	FLA.	KY.	TENN.	ALA. & MISS.	ARK.	LA.	OKLA.	TEXAS	MONT.	IDAHO	WYO.	COLO.	N. MEX.	ARIZ.	UTAH	NEV.	WASH.	OREG.	CALIF.
49. How many SOYBEANS were harvested for BEANS?													X						X		X	X		X	X	X	X	X	X												

[1] For Louisiana, the word "cane" was omitted.
[2] Appropriate variations.
[3] Quantity harvested and quantity sold in "100-lb. bags."
[4] Quantity harvested and quantity sold in "100 lb."
[5] Quantity harvested and quantity sold in "Bu."

[X indicates States for which item was carried on questionnaire]

Questions 48–68	MAINE, N. H., VT., & R. I.	MASS. & CONN.	N. Y.	N. J.	PA.	OHIO	IND.	ILL.	MICH.	WIS.	MINN.	IOWA	MO.	N. & S. DAK.	NEBR.	KANS.	DEL.	MD. & D. C.	VA.	W. VA.	N. & S. CAR.	GA.	FLA.	KY.	TENN.	ALA. & MISS.	ARK.	LA.	OKLA.	TEXAS	MONT.	IDAHO	WYO.	COLO.	N. MEX.	ARIZ.	UTAH	NEV.	WASH.	OREG.	CALIF.
SOYBEANS AND COWPEAS: [1]																																									
48. How many SOYBEANS were grown for all purposes last year? . . . . . ☐ None Acres ★																																									
If "None," check and skip to question [53].[1]																																									
49. How many SOYBEANS were harvested for BEANS? . Acres ____ Bu. ____			X	X	X	X	X	X	X	X	X	X		X	X	X	X	X		X																					
50. How many SOYBEANS were cut for HAY? . . . . . Acres ____ Tons ____																																									
51. How many SOYBEANS were hogged or grazed, or cut for silage? . . . . . Acres ____ X X X																																									
52. How many SOYBEANS were plowed under for green manure, not grazed or otherwise harvested? . . . . . Acres ____ X X X (The total of the acres for questions 49 to 52 must equal the acres for question 48.)																																									
[53] How many COWPEAS were grown for all purposes last year? . . . . . ☐ None Acres ★																																									
If "None," check and skip to question [68].[1]																																									
54. How many COWPEAS were harvested for DRY PEAS? . Acres ____ Bu. ____																																									
56. How many COWPEAS were cut for HAY? . . . . . Acres ____ Tons ____							X	X										X																							
57. How many COWPEAS were hogged or grazed, or cut for silage? . . . . . Acres ____ X X X																																									
58. [illegible] Acres ____ X X X																																									
COWPEAS AND PEANUTS: [1] (If grown with corn or other crops, report acreage of mixture in second column; if grown alone, report acreage in first column.) — Acres grown alone / Acres grown with other crops / Quantity harvested																																									
[53] How many COWPEAS were grown for all purposes last year? (Include blackeyes, crowders, whippoorwills, purple hulls, etc.) ☐ None ★ ____ ★ ____ X X X													X						X		X	X	X	X	X	X	X	X	X											
If "None," check and skip to question [59].[1]																																									
54. How many COWPEAS were harvested for DRY PEAS? . . . . . ____ ____ Bu. ____																																									
55. How many COWPEAS were harvested for GREEN PEAS? . . . . . ____ ____ Bu. in shells ____																					X	X	X			X		X		X											
56. How many COWPEAS were cut for HAY? . . . . ____ ____ Tons ____																																									
57. How many COWPEAS were hogged or grazed, or cut for silage? . . . . . ____ ____ X X X													X						X		X	X	X	X	X	X	X	X	X	X											
58. [illegible] ____ ____ X X X																																									
[59] How many PEANUTS were grown for for all purposes last year? . . . . . ☐ None ★ ____ ★ ____ X X X																																									
If "None," check and skip to question [62].[1]																																									
60. How many PEANUTS were harvested for picking or threshing? . . . . . ____ ____ Lb. ____																			X		X	X	X		X	X	X	X	X	X					X[2]						
61. How many PEANUT vines or tops were saved for HAY or FORAGE? (Include tops or vines saved after picking or threshing, tops cut, and whole plants saved for hay. This acreage may also be included in the acres reported in question 60.) ____ ____ Tons ____																																									
[62] How many VELVETBEANS were grown for all purposes last year? . . . . . ☐ None ★ ____ ★ ____ Bu. ____																					X	X	X			X		X													
[63] How many MUNGBEANS were harvested for BEANS last year? . . . . . ☐ None Acres ★ ____ Bu. ____																													X												
DRY FIELD AND SEED BEANS AND PEAS: [1]																																									X
64. How many LIMA BEANS were harvested for DRY BEANS last year? . . . . . ☐ None Acres ★ ____ 100-lb. bags ____																																									
65. How many OTHER DRY FIELD and SEED BEANS were harvested for BEANS last year? (Blackeye, small white, pink, red kidney, pinto. Underline kind.) [1] . . . . . ☐ None Acres ★ ____ 100-lb. bags ____			X[3]						X[3]		X[3]				X																										X
[65] How many DRY FIELD and SEED BEANS were harvested for BEANS last year? (Pinto and all others.) [1] . . . . . ☐ None Acres ★ ____ 100-lb. bags ____	X[3]																													X	X	X	X	X	X	X		X[3]			
66. How many DRY FIELD and SEED PEAS, other than Austrian winter peas, were harvested for PEAS last year? (Alaska peas, Canada peas, garden seed peas. Underline kind.) [1] . . . . . ☐ None Acres ★ ____ Pounds ____																															X[5]							X	X		
66. How many DRY FIELD and SEED PEAS were harvested for PEAS last year? (Canada peas, garden seed peas. Underline kind.) [1] . . . . . ☐ None Acres ★ ____ 100-lb. bags ____			X[3]								X[3]			X																X		X	X							X
[67] How many OTHER DRY FIELD and SEED BEANS and PEAS were harvested for BEANS or PEAS last year? (Pea and navy beans, cranberry beans, red kidney beans, Alaska peas, Canada peas, and garden seed peas. Underline kind.) . . . . . ☐ None Acres ★ ____ Bu. ____										X																														
68. *What was the value of last year's soybeans, cowpeas, peanuts, and velvetbeans which were or will be SOLD?* [1] (Report landlord's share as sold except that used for seed or feed on this place.) . . . ☐ None ● $____/00 (Dollars only)	X		X	X	X	X	X	X	X	X	X	X	X	X	X	X	X	X	X	X	X	X	X	X	X	X	X	X	X	X	X	X	X	X	X	X		X	X	X

[1] Appropriate variations.
[2] Total acres only for New Mexico.
[3] Quantity harvested in "Bu."
[4] Quantity harvested in "Pounds."
[5] Quantity harvested in "100-lb. bags."

[X indicates States for which item was carried on questionnaire]

Questions 69–96	MAINE, N. H., VT., & R. I.	MASS. & CONN.	N. Y.	N. J.	PA.	OHIO	IND.	ILL.	MICH.	WIS.	MINN.	IOWA	MO.	N. & S. DAK.	NEBR.	KANS.	DEL.	MD. & D. C.	VA.	W. VA.	N. & S. CAR.	GA.	FLA.	KY.	TENN.	ALA. & MISS.	ARK.	LA.	OKLA.	TEXAS	MONT.	IDAHO	WYO.	COLO.	N. MEX.	ARIZ.	UTAH	NEV.	WASH.	OREG.	CALIF.
HAY CROPS:																																									
69. FROM how many acres of land was hay cut last year? (Do not include soybean or cowpea hay.)[1] ☐ None (Acres)																																									
If "None," check and skip to question [79].																																									
(Report mixed hay under the hay which made up the largest part of the mixture. For each hay, give total production of all cuttings. Count only once the acres of land from which cut when two or more cuttings of the same hay crop were made.)	X	X	X	X	X	X	X	X	X	X	X	X	X	X	X	X	X	X	X	X	X	X	X	X	X	X	X	X	X	X	X	X	X	X	X	X	X	X	X	X	X
WHICH OF THE FOLLOWING HAY CROPS WERE CUT LAST YEAR—																																									
For each kind of hay cut, answer these two questions → (1) From how many acres was hay cut last year? (2) How many tons were cut?																																									
70. ALFALFA for hay (or for dehydrating)? Acres ★ Tons	X	X	X	X	X	X	X	X	X	X	X	X	X	X	X	X	X	X	X	X	X	X		X	X	X	X	X	X	X	X	X	X	X	X	X	X	X	X	X	X
71. CLOVER OR TIMOTHY, alone or mixed, for hay? (Report sweetclover cut for hay in question 76.)[1] Acres ★ Tons	X	X	X	X	X	X	X	X	X	X	X	X	X	X	X	X	X	X	X	X	X	X	X	X	X	X	X	X	X	X	X	X	X	X	X	X	X	X	X	X	X
72. LESPEDEZA for hay? Acres ★ Tons						X	X	X				X	X			X	X	X	X	X	X	X		X	X	X	X	X	X	X											
73. VETCH or PEAS, alone or mixed with oats or other grains, cut FOR HAY? Acres ★ Tons																																								X	
74. OATS, WHEAT, BARLEY, RYE, or other small grain cut FOR HAY? Acres ★ Tons	X	X	X	X	X	X	X	X	X	X	X	X	X	X	X	X	X	X	X	X	X	X	X	X	X	X	X	X	X	X	X	X	X	X	X	X	X	X	X	X	X[2]
75. WILD HAY (prairie, range, or marsh grass) cut? Acres ★ Tons										X	X	X	X	X	X	X											X		X	X	X	X	X	X	X	X	X	X	X	X	X
76. ANY OTHER HAY? (Crested wheatgrass, orchard grass, June grass, sweetclover, millet, Sudan grass, old meadows. Underline kind.)[1] Acres ★ Tons	X	X	X	X	X	X	X	X	X	X	X	X	X	X	X	X	X	X	X	X	X	X	X	X	X	X	X	X	X	X	X	X	X	X	X	X	X	X	X	X	X
77. ANY SILAGE made from grass or hay crops? Acres ★ Tons (Green Weight)	X	X	X	X	X	X	X	X	X	X	X	X	X	X	X	X	X	X	X	X	X			X	X	X	X	X											X	X	
(The sum of the acres in questions 70 to 77 must equal the total for question 69 except where two totally different hay crops were cut from the same land, such as grass cut for silage, followed by second growth cut for hay.)[1]																																									
78. *How much of last year's hay was or will be SOLD?* (Report landlord's share as sold except that used for feed on this place.) ☐ None Tons Value ● $ /00 (Dollars only).	X	X	X	X	X	X	X	X	X	X	X	X	X	X	X	X	X	X	X	X	X	X	X	X	X	X	X	X	X	X	X	X	X	X	X	X	X	X	X	X	X
CLOVER SEED, ALFALFA, REDTOP, AND OTHER GRASS, AND OTHER FIELD SEED CROPS:[1]																																									
[79] Was any clover seed, alfalfa seed, redtop, or other grass and field seed crops harvested last year?[1] ☐ No ☐ Yes	X	X	X	X	X	X	X	X	X	X	X	X	X	X	X	X	X	X	X	X	X	X	X	X	X	X	X	X	X	X	X	X	X	X	X	X	X	X	X	X	X
If "No," check and skip to question [96].																																									
(Report production on a "clean seed" basis.)																																									
80. How much ALFALFA SEED was harvested? Acres ★ Pounds						[3] X	[3,4] X		[3] X	[3] X	[3] X		[3] X	[3] X	[3] X														[3] X		X	X	X	X	X	X	X	X		X
81. How much RED CLOVER SEED was harvested? Acres ★ Bushels			X	X	X	X	[4] X	X	X	X	X	X	X		X	X		X	X	X				X								[5] X							[5] X	[5] X
82. How much LESPEDEZA SEED was harvested? Acres ★ Pounds							[5] X	X					X			X			X		X	X		X	X	X	X	X	X											
83. How much SWEETCLOVER SEED was harvested? Acres ★ Bushels											X	X		X	X	X															X[5]			X[5]							
84. How much TIMOTHY SEED was harvested? Acres ★ Bushels						X		X		X	X	X	X																												
85. How much REDTOP SEED was harvested? Acres ★ Pounds								X					X																												
86. How much SUDAN GRASS SEED was harvested? Acres ★ Pounds																																	X	X							
87. How much ALSIKE CLOVER SEED was harvested? Acres ★ Bushels						X		X	X	[5] X	X																					[5] X								[5] X	
88. How much LUPINE SEED was harvested? Acres ★ Pounds																							X																		
89. How much COMMON and PERENNIAL (English) RYEGRASS SEED was harvested? Acres ★ Pounds																																								X	
90. How much HAIRY VETCH SEED was harvested? Acres ★ Pounds																																								X	
91. How much OTHER VETCH SEED was harvested? (Willamette, common, purple, Hungarian.) Acres ★ Pounds																																								X	
92. How many AUSTRIAN WINTER PEAS, including Dixie Wonder, were harvested? Acres ★ Pounds																																X							X	X	
93. How much CRIMSON CLOVER SEED was harvested? Acres ★ Bushels																										X															
94. What OTHER FIELD SEED CROPS were harvested? Alfalfa, red clover, lupine, rough winter peas, vetch, carpet grass, Dallis grass.[1] ☐ None																																									
_____ (Give name) Acres ★ (Give quantity and unit of measure)	[6] X	[6] X	X	X	X	X	X	X	X	X	X	X	X	X	X	X	[6] X	X	X	X	X	X	X	X	X	X	X	X	X	[6] X	X	X	X	X	X	X	X	X	X	X	X
95. *What was the value of last year's lespedeza seed, clover, grass, and other field seed crops which where or will be SOLD?*[1] (Report landlord's share as sold except that used for seed on this place.) ☐ None ● $ /00 (Dollars only)																																									
POTATOES:																																									
[96] How many Irish Potatoes were harvested for home use or for sale last year? (If less than 10 bags were harvested, you need report acres.) ☐ None Acres ★ / 10 100-lb. bags Value of sales ● $ /00 (Dollars only) (Include landlord's share.)																																					X				
POTATOES:[1]																																									
[96] How many Irish Potatoes were harvested for home use or for sale last year? (If less than 15 bushels were harvested, you need not report acres.) ☐ None Acres ★ / 10 Bu. Value of sales ● $ /00 (Dollars only) (Include landlord's share)	X		X																																						

[1] Appropriate variations.
[2] Specified also "WILD OATS, VOLUNTEER GRAINS."
[3] Quantity harvested in "Bu."
[4] For Indiana, question specified harvested "last year."
[5] Quantity harvested in "Pounds."
[6] The word "OTHER" deleted.

[X indicates States for which item was carried on questionnaire; O indicates States for which vegetable was listed only in note following Question 147 "Other?"]

Questions 96–122	MAINE, N. H., VT., & R. I.	MASS. & CONN.	N. Y.	N. J.	PA.	OHIO	IND.	ILL.	MICH.	WIS.	MINN.	IOWA	MO.	N. & S. DAK.	NEBR.	KANS.	DEL.	MD. & D. C.	VA.	W. VA.	N. & S. CAR.	GA.	FLA.	KY.	TENN.	ALA. & MISS.	ARK.	LA.	OKLA.	TEXAS	MONT.	IDAHO	WYO.	COLO.	N. MEX.	ARIZ.	UTAH	NEV.	WASH.	OREG.	CALIF.
POTATOES, COTTON, TOBACCO, ETC.[1]																																									
WHICH OF THE FOLLOWING CROPS WERE HARVESTED LAST YEAR— For each crop, answer these three questions →		X		X	X	X	X	X	X	X	X	X	X	X	X	X	X	X	X	X	X	X	X	X	X	X	X	X	X	X	X	X	X	X	X	X			X	X	X
[96] Irish Potatoes for home use or for sale? ☐ None (If less than 15 bushels were harvested, you need not report acres.) — Acres ★ ___ 10 — Bu. — ● $___/00 (Dollars only)		X		X	X	X	X	X	X	X	X	X	X	X	X	X	X	X	X	X	X	X	X	X	X	X	X	X	X	X					X						
[96] Irish Potatoes for home use or for sale? ☐ None (If less than 10 bags were harvested, you need not report acres.) — Acres ★ ___ 10 — 100-lb. bags — ● $___/00 (Dollars only)																															X	X	X	X		X	X		X	X	X
97. Sweetpotatoes for home use or for sale? ☐ None (If less than 15 bushels were harvested, you need not report acres.) — Acres ★ ___ 10 — Bu. — ● $___/00 (Dollars only)				X	X	X	X	X				X	X			X	X	X	X	X	X	X	X	X	X	X	X	X	X	X					X						
97. Sweetpotatoes for home use or for sale? ☐ None (If less than 1,000 pounds were harvested, you need not report acres.) — Acres ★ ___ 10 — Lb. — ● $___/00 (Dollars only)																																									X
98. Cotton? ☐ None — Acres ★ ___ — Bales — ● $___/00 (Dollars only) (Include cottonseed sold and given as pay for ginning)													X						X		X	X	X	X	X	X	X	X	X	X					X	X				X
99. Tobacco? ☐ None — Acres ★ ___ 10 — Lb. — ● $___/00 (Dollars only)		X			X	X	X			X			X					X	X	X	X	X	X																	
100. Burley Tobacco? ☐ None — Acres ★ ___ 10 — Lb. — ● $___/00 (Dollars only)																																									
101. Dark-Fired Tobacco? ☐ None — Acres ★ ___ 10 — Lb. — ● $___/00 (Dollars only)																								X	X																
102. Dark Air-Cured Tobacco? ☐ None — Acres ★ ___ 10 — Lb. — ● $___/00 (Dollars only)																																									
103. Sugarcane or Sorghum for Sirup? ☐ None — Acres ★ ___ 10 — Gal. — ● $___/00 (Dollars only)																					X	X	X			X	X	X		X											
104. Sweet Sorghum for Sirup? ☐ None — Acres ★ ___ 10 — Gal. — ● $___/00 (Dollars only)						X	X	X		X			X						X	X				X	X				X											
105. Sugarcane cut for Sugar or for sale to mills? ☐ None — Acres ★ ___ — Tons — ● $___/00 (Dollars only)																												X													
106. Sugarcane cut for Seed? ☐ None — Acres ★ ___ — X X X — X X X																																									
107. Broomcorn? ☐ None — Acres ★ ___ — Lb. of brush — ● $___/00 (Dollars only)								X								[1] X													X					[2] X						
108. Popcorn? ☐ None — Acres ★ ___ — 100 lb. ear corn — ● $___/00 (Dollars only)						X	X	X	X		X	X	X		X									X								X									
109. Sugar Beets for Sugar? ☐ None — Acres ★ ___ — Tons — ● $___/00 (Dollars only)						X			X	X					X																X	X	X	X			X		X	X	X
110. Mint for Oil? ☐ None — Acres ★ ___ — Lb. of oil — ● $___/00 (Dollars only)								X		X																															
111. Hops? ☐ None — Acres ★ ___ — Pounds — ● $___/00 (Dollars only)																																							X	X	
112. Sugar-Beet Seed? ☐ None — Acres ★ ___ — Lb. — ● $___/00 (Dollars only)																																			X						
113. Root and Grain Crops hogged or grazed, other than corn and sorghums?[1] ☐ None — Acres ★ ___ (Give name) — X X X — X X X							X		X			X	X	X	X	X						X	X	X		X			X	X	X	X	X	X	X			X	X	X
VEGETABLES FOR HOME USE AND FOR SALE:																																									
114. Were any vegetables, sweet corn, or melons harvested last year for home use? ☐ No ☐ Yes																																									
115. Were any vegetables, sweet corn, or melons harvested last year for sale for market or to canners or other processors? ☐ No. If "No," check and skip to question [149].[1] ☐ Yes. Answer questions 116 to 148.[1]	X	X	X	X	X	X	X	X	X	X	X	X	X	X	X	X	X	X	X	X	X	X	X	X	X	X	X	X	X	X	X	X	X	X	X	X	X	X	X	X	X
HOW MANY ACRES WERE HARVESTED LAST YEAR FOR SALE— (Report tenths of an acre, such as 1/10, 2/10, 3/10, 1 1/10, etc. If two or more plantings of the same crop were made, either on the same land or on different land, report the total harvested acres of the several plantings. Include acres of vegetables harvested from land from which other crops were also harvested.)																																									
116. Globe artichokes? Acres ★ ___ 10																																									X
117. Asparagus? Acres ★ ___ 10	O	X	X	X	X	X	O	X	X	O	X	X	O	O	O	O	X	X	O	O	X	X	O	O	O	O	O	O	O	O	O	O	O	O	O	O	O	O	X	O	X
118. Green beans (snap, string, or wax)? Acres ★ ___ 10	X	X	X	X	X	X	X	X	X	X	X	X	X	O	X	O	X	X	X	X	X	X	X	X	X	X	X	X	X	X	X	X	X	X	X	X	X	X	X	X	X
119. Green lima beans? Acres ★ ___ 10	O	X	X	X	X	X	X	X	X	X	X	O	O	O	O	O	X	X	X	O	X	X	X	O	X	X	X	O	O	O	O	O	O	O	O	X	O	O	O	O	X
120. Beets (table)? Acres ★ ___ 10	X	X	X	X	X	X	O	X	X	X	O	O	O	O	O	O	O	X	O	O	O	O	O	O	O	O	O	O	O	X	O	O	O	O	O	O	O	O	O	X	O
121. Broccoli? Acres ★ ___ 10	O	O	O	X	O	O	O	O	O	O	O	O	O	O			O	O	O	O	O		O					O		O				O		X			O	O	X
Brussels sprouts? Acres ★ ___ 10	O	O	O	O	O													O																					O	O	O
122. Cabbage? Acres ★ ___ 10	X	X	X	X	X	X	X	X	X	X	X	X	X	X	X	X	X	X	X	X	X	X	X	X	X	X	X	X	X	X	X	X	O	X	X	X	X	O	X	X	X

[1] Appropriate variations.
[2] Quantity harvested in "Tons of brush."

[X indicates States for which item was carried on questionnaire; O indicates States for which vegetable was listed only in note following Question 147 "Other?"]

Questions 123–144	MAINE, N. H., VT., & R. I.	MASS. & CONN.	N. Y.	N. J.	PA.	OHIO	IND.	ILL.	MICH.	WIS.	MINN.	IOWA	MO.	N. & S. DAK.	NEBR.	KANS.	DEL.	MD. & D. C.	VA.	W. VA.	N. & S. CAR.	GA.	FLA.	KY.	TENN.	ALA. & MISS.	ARK.	LA.	OKLA.	TEXAS	MONT.	IDAHO	WYO.	COLO.	N. MEX.	ARIZ.	UTAH	NEV.	WASH.	OREG.	CALIF.
123. Cantaloups and muskmelons? . . . . . Acres ★ 10	O	O	X	X	X	X	X	X	X	X	X	X	X	O	X		X	X	X	O	X	X	O	O	X	X	X	O	X	X	O	X	O			X		X	O	
123. Cantaloups, honeyballs, honeydews, and muskmelons? Acres ★ 10																X																		X	X	X		X			
123. Cantaloups, muskmelons, honeyballs, honeydews, casabas, Persians? . . . . . Acres ★ 10																																									X
124. Carrots? . . . . . Acres ★ 10	X	X	X	X	X	X	O	X	X	X	O	O	O	O	O	O	O	O	O	O	O	O	O	O	O	O	O	O	X	X	X	O	X	X	X	X	O	X	X	X
125. Cauliflower? . . . . . Acres ★ 10	O	X	X	X	O	O	O	O	X	O	O	O	O	O	O	O	O	O		O			O	O				O		O	O	O	O	X	O	X	O	O	O	X	X
126. Celery? . . . . . Acres ★ 10	O	X	X	X	X	X	O	O	X	O	O	O	O				O	O	O	O			X					O		O	O	O	O	X	O	X	X		O	O	X
Swiss chard? . . . . Acres ★ 10	O	O	O	O	O	O	O	O	O	O													O					O		O						O					O
Chayote? . . . . . Acres ★ 10																							O																		O
Chinese cabbage? . . . Acres ★ 10	O	O	O	O	O	O	O	O	O	O	O	O	O		O								O											O					O		O
127. Collards? . . . . . Acres ★ 10																		O	O		O	X	O		O	O	O	O	O	O										
128. Sweet corn? . . . . . Acres ★ 10	X	X	X	X	X	X	X	X	X	X	X	X	X	X	X	X	X	X	X	X	X	X	X	X	X	X	X	X	X	O	X	X	X	X	X	X	X	X	X	X	X
Water cress? . . . . . Acres ★ 10	O	O	O		O	O												O	O																						
129. Cucumbers? . . . . . Acres ★ 10	X	X	X	X	X	X	X	X	X	X	X	X	X	O	O	O	X	X	X	O	X	X	X	X	O	X	X	X	O	X	O	O	O	X	O	O	O	O	O	O	X
Dandelions (greens)? . Acres ★ 10	O	O	O	O	O																									O											O
Dasheen? . . . . . Acres ★ 10																							O																		
130. Eggplant? . . . . . Acres ★ 10			O	X	O	O	O	O	O	O	O	O	O		O	O	O	O	O	O	O	O	X	O	O	O	O	O	O	O						O					O
Endive and chicory? . . Acres ★ 10	O	O	O	O	O	O	O	O	O	O	O					O		O										O		O				O		O			O		O
131. Escarole (include endive and chicory)? [1] . . . . . Acres ★ 10	O	O	O	O	O			O	O														X					O		O											O
Garlic? . . . . . Acres ★ 10	O	O	O																									O		O									O	O	O
132. Horseradish? . . . . . Acres ★ 10	O	O	O	O	O	O	O	X	O	O		O	X		O	O																O		O						O	O
133. Kale? . . . . . Acres ★ 10	O	O	O	O	O	O	O	O	O				O			O	O	O	X	O	O		O	X	O		O			O									O	O	O
Kohlrabi? . . . . . Acres ★ 10	O	O	O	O	O	O		O	O	O	O	O	O			O		O									O	O		O											
134. Lettuce and romaine? . Acres ★ 10	X	X	X	X	O	O	O	O	O	O	O	O	O	O	O	O	O	O	O	O	X	O	X	O	O	O	O	O	O	X	O	X	O	X	O	X	O	O	X	X	X
Mustard (greens)? . . . Acres ★ 10	O	O	O	O	O	O	O	O	O				O		O	O		O	O	O	O	O	O	O	O	O	O	O	O	O				O		O				O	O
135. Okra? . . . . . Acres ★ 10				O	O	O	O	O	O				O			O		O	O		O	X	X	O	O	O	O	O	O	O				O	O	O					O
136. Dry onions? . . . . . Acres ★ 10	O	X	X	X		X	X	X	X	X	X	X	O	O	O	O	O	O	O	O	O	O	O	O	O	O	O	X	X	X	O	X	O	X	X	X	X	X	X	X	X
137. Shallots and green onions? Acres ★ 10	O	O	O	O	O	O	O	O	O	O	O	O	O	O	O	O	O	O	O	O	O	O	O	O	O	O	O	X	O	O	O	O	O	O	O	O	O	O	O	O	O
Parsley? . . . . . Acres ★ 10	O	O	O	O	O	O	O	O	O	O	O	O	O	O	O	O		O	O	O	O		O		O					O	O	O	O	O			O		O	O	O
Parsnips? . . . . . Acres ★ 10	O	O	O	O	O	O	O	O	O	O	O	O	O	O	O	O		O	O	O	O		O		O					O	O	O	O	O			O		O	O	O
138. English peas? . . . . . Acres ★ 10																					X	X	X	X	X	X	X	O	X	X											
138. Green peas? . . . . . Acres ★ 10	X	X	X	X	X	X	X	X	X	X	X	X	X	O	O	X	X	X	X	X	O										X	X	X	X	O	O	X	O	X	X	X
139. Hot peppers? . . . . . Acres ★ 10		O	O	O	O	O	O	O	O				O					O			O	O	O	O	O	O		X	O	O				O		O					
139. Hot peppers (chili peppers)? . . . . . Acres ★ 10																																			X						
140. Sweet peppers and pimientos? . . . . . Acres ★ 10	O	X	X	X	O	X	O	X	O	O	O	O	O	O	O	O	X	X	X	O	X	X	X	O	O	O	O	X	O	O				O	O	O	O		O	O	O
141. Pumpkins? . . . . . Acres ★ 10	O	O	O	O	O	O	X	O	O	O	O	O	O	O	O	O	O	O	O	O					O	O				O	O	O	O	O	O	O	O	O	O	O	O
Radishes? . . . . . Acres ★ 10	O	O	O	O	O	O	O	O	O	O	O	O	O	O	O	O	O	O	O	O	O	O	O	O	O	O	O	O	O	O	O	O	O	O	O	O	O	O	O	O	O
Rhubarb? . . . . . Acres ★ 10	O	O	O	O	O	O	O	O	O	O	O	O	O	O	O	O	O	O	O	O	O	O		O	O		O		O		O	O	O	O	O		O	O	O	O	O
Rutabagas? . . . . . Acres ★ 10	O		O	O	O				O	O	O			O	O			O	O	O	O	O	O			O		O		O	O	O	O	O					O	O	O
Salsify? . . . . . Acres ★ 10	O	O	O		O	O		O	O	O	O	O	O					O	O	O										O											O
142. Spinach? . . . . . Acres ★ 10	O	X	X	X	X	X	O	X	X	O	O	O	X	O	O	O	O	X	X	O	O	O	O	O	O	O	X	O	X	X	O	O	O	X	O	O	O	O	X	O	X
143. Squash? . . . . . Acres ★ 10	X	X	X	X	O	O	O	O	X	O	O	O	O	O	O	O	O	O	O	O	X	X	X	O	O	O	O	O	O	O	O	O	O	O	O	O	O	O	O	X	O
144. Tomatoes? . . . . . Acres ★ 10	X	X	X	X	X	X	X	X	X	X	X	X	X	X	X	X	X	X	X	X	X	X	X	X	X	X	X	X	X	X	X	X	X	X	X	X	X	X	X	X	X

[1] "Endive" only.
[2] Appropriate variations.

[X indicates States for which item was carried on questionnaire; O indicates States for which vegetable was listed only in note following Question 147 "Other?"]

Questions 145–185	MAINE, N. H., VT., & R. I.	MASS. & CONN.	N. Y.	N. J.	PA.	OHIO	IND.	ILL.	MICH.	WIS.	MINN.	IOWA	MO.	N. & S. DAK.	NEBR.	KANS.	DEL.	MD. & D. C.	VA.	W. VA.	N. & S. CAR.	GA.	FLA.	KY.	TENN.	ALA. & MISS.	ARK.	LA.	OKLA.	TEXAS	MONT.	IDAHO	WYO.	COLO.	N. MEX.	ARIZ.	UTAH	NEV.	WASH.	OREG.	CALIF.
145. Turnips? . . . . . Acres ★ (10)	O	O	O	O	O	O	O	O	O	O	O	O	O	O	O	O	O	O	O	O	O	X	O	O	O	O	O	O	O	O	O	O	O	O	O	O	O	O	O	O	O
Turnip greens? . . . . Acres ★ (10)																						O																			
146. Watermelons? . . . . Acres ★ (10)	O	O	O	X	O	X	X	X	X	X	X	X	X	O	X	X	X	X	X	O	X	X	X	X	X	X	X	X	X	X	O	X	O	X	X	X	O	O	O	O	X
147. Other? (See list below.) ____ (Give name) Acres ★ (10)																																									
____ (Give name) Acres ★ (10)	X	X	X	X	X	X	X	X	X	X	X	X	X	X	X	X	X	X	X	X	X	X	X	X	X	X	X	X	X	X	X	X	X	X	X	X	X	X	X	X	X
Beets (table) [1], Carrots [1], Eggplant [1], Lettuce and romaine [2], Mustard (greens) [1], Dry onions [1], Green onions and shallots [1], Hot peppers [1], Radishes [1], Rhubarb [1], Rutabagas [1], Spinach [1], Turnip greens [1]																																									
148. What was the value of all vegetables SOLD last year? . . . . . ● $____/00 (Dollars only) (Include landlord's share. Do not include the value of Irish potatoes and sweetpotatoes sold.)																																									
BERRIES AND OTHER SMALL FRUITS:																																									
[149] Were any berries or other small fruits harvested last year for home use? . . . ☐ No ☐ Yes																																									
150. Were any berries or other small fruits harvested last year for sale? . . . . . ☐ No. If "No," check and skip to question [159]. ☐ Yes	X	X	X	X	X	X	X	X	X	X	X	X	X	X	X	X	X	X	X	X	X	X	X	X	X	X	X	X	X	X	X	X	X	X	X	X	X	X	X	X	X
HOW MANY WERE HARVESTED LAST YEAR FOR SALE— (Report tenths of an acre, such as 3/10, 7/10, 1 1/10, etc. Do not include nonbearing area.)																																									
151. Strawberries? . . . . . Acres ★ (10) Quarts ____	X	X	X	X	X	X	X	X	X	X	X	X	X	X	X	X	X	X	X	X	X	X	X	X	X	X	X[2]	X[3]	X		X	X	X	X	X	X	X	X[4]	X[4]	X[4]
152. Blackberries and dewberries (tame)? . . . . . Acres ★ (10) Quarts ____			X	X					X				X								X						X		X	X								X[4]	X[4]	
153. Raspberries (tame)? . . . . . Acres ★ (10) Quarts ____	X	X	X	X	X	X	X	X	X	X	X	X				X		X		X											X	X		X		X		X[4]	X[4]	
154. Tame blueberries? . . . . . Acres ★ (10) Quarts ____	X																																								
155. Wild blueberries? . . . . . Acres ★ (10) Quarts ____																																									
156. Cranberries? . . . . . Acres ★ (10) 100-lb. barrels ____		X																																							
157. Boysenberries, loganberries, and youngberries? Acres ★ (10) Quarts ____																											X											X[4]	X[4]	X[4]
158. Other? Blueberries, currants, gooseberries, tame raspberries.[1] ____ (Give name) Acres ★ (10) Quarts ____	X	X	X	X	X	X	X	X	X	X	X	X	X	X	X	X	X	X	X	X	X	X	X	X	X	X	X	X	X	X	X	X	X	X	X	X	X	X[4]	X[4]	X[4]
TREE FRUITS, NUTS, AND GRAPES:																																									
[159] Are any fruit or nut trees or grapevines on this place? . . . . . ☐ No. If "No," check and skip to question [202]. ☐ Yes																																									
160. How much land is in bearing and nonbearing fruit orchards, groves, vineyards, and planted nut trees? . . . . . ☐ Less than ½ acre OR Acres ★ (10) (Report tenths of an acre, such as 3/10, 1 1/10, etc. Do not include berry acreage or nurseries.)	X	X	X	X	X	X	X	X	X	X	X	X	X	X	X	X	X	X	X	X	X	X	X	X	X	X	X	X	X	X	X	X	X	X	X	X	X	X	X	X	X
WHICH OF THE FOLLOWING KINDS OF FRUIT AND NUT TREES ARE ON THIS PLACE— For each kind, answer these three questions → (1) How many are trees or vines NOT of bearing age? (2) How many are trees or vines of bearing age? (3) How much was harvested in 1949?[5]																																									
161. APPLES? . . . . . Bu.	X	X	X	X	X	X	X	X	X	X	X	X	X	X	X	X	X	X	X	X	X	X		X	X	X	X	X	X	X	X	X	X	X	X	X	X	X[6]	X[6]	
162. PEACHES? . . . . . Bu.	X	X	X	X	X	X	X	X	X	X		X	X		X	X	X	X	X	X	X	X	X	X	X	X	X	X	X	X		X		X	X	X	X	X[4]	X[4]	
165. PEARS? . . . . . Bu.	X	X	X	X	X	X	X	X	X	X	X	X	X		X	X	X	X	X	X	X	X	X	X	X	X	X	X	X	X		X		X	X	X	X	X			
166. BARTLETT PEARS? . . . . . Tons (10)																																						X	X		
167. PEARS other than BARTLETT? . . . . . Tons (10)																																									
168. CHERRIES? . . . . . Lb.	X	X		X			X	X		X	X	X	X		X	X	X	X	X	X	X	X		X	X	X	X		X	X			X		X		X				
169. SOUR CHERRIES? . . . . . Lb.			X		X	X			X																						X	X		X			X		X	X	
170. SWEET CHERRIES? . . . . . Lb.																																									
171. PLUMS and PRUNES? . . . . . Bu.	X	X	X	X	X	X	X	X	X	X	X	X	X	X	X	X		X	X	X	X	X	X	X	X	X	X	X	X	X	X	X	X	X	X	X	X	X[7]	X[7]	
174. APRICOTS? . . . . . Bu.					X		X	X				X			X										X				X			X[4]		X	X	X	X	X[4]	X[4]	
175. AVOCADOS? . . . . . Lb.																							X																		
176. FIGS? . . . . . Lb.																					X	X	X		X	X	X	X		X											
178. GRAPES? . . . . . Lb.	X	X	X	X	X	X	X	X	X	X	X	X	X		X	X	X	X	X	X	X	X	X	X	X	X	X	X	X	X		X		X	X	X	X	X	X	X
182. IMPROVED and SEEDLING PECANS?[1] . . Lb.								X					X			X			X[8]						X																
183. IMPROVED PECANS? (Budded, grafted, or top-worked.) . . . . . Lb.																					X	X	X			X	X	X	X	X					X	X					
184. WILD or SEEDLING PECANS? . . . . . Lb.																					X	X	X			X	X	X	X	X											
185. TUNG NUTS? . . . . . Lb.																						X	X			X		X													

See California Separate

[1] Appropriate variations.
[2] Quantity harvested in "24-qt. crates."
[3] Quantity harvested in "24-pt. crates."
[4] Quantity harvested in "Pounds."
[5] For Washington and Oregon: "(Report fractional tons)."
[6] Quantity harvested in "Loose boxes."
[7] Quantity harvested in "Tons."
[8] "IMPROVED PECANS." No parenthetical note.

[X indicates States for which item was carried on questionnaire]

Questions 186–202 (except California) Questions 161–202 (California only)				MAINE, N. H., VT., & R. I.	MASS. & CONN.	N. Y.	N. J.	PA.	OHIO	IND.	ILL.	MICH.	WIS.	MINN.	IOWA	MO.	N. & S. DAK.	NEBR.	KANS.	DEL.	MD. & D. C.	VA.	W. VA.	N. & S. CAR.	GA.	FLA.	KY.	TENN.	ALA. & MISS.	ARK.	LA.	OKLA.	TEXAS	MONT.	IDAHO	WYO.	COLO.	N. MEX.	ARIZ.	UTAH	NEV.	WASH.	OREG.	CALIF.
186. WALNUTS (English or Persian)?			Lb.																																									
188. FILBERTS and HAZELNUTS?			Lb.																																							X	X	
189. OTHER TREE FRUITS and NUTS? Nectarines, Japanese persimmons, quinces, almonds, pecans.[1]				X	X	X	X	X	X	X	X	X	X	X	X	X	X	X	X	X	X	X	X	X		X	X	X	X		X		X	X	X	X		X	X	X	X	X	
189. OTHER TREE FRUITS, except citrus, and NUTS? Apricots, quinces, Japanese persimmons, tung nuts, walnuts.[1]																									X					X		X						X						
(Give name)			(Give quantity and unit of measure)	X	X	X	X	X	X	X	X	X	X	X	X	X	X	X	X	X	X	X	X	X	X	X	X	X	X	X	X	X	X	X	X	X	X	X	X	X	X	X	X	X	
WHICH OF THE FOLLOWING KINDS OF CITRUS FRUITS ARE ON THIS PLACE— For each kind, answer these three questions. →	(1) How many are trees NOT of bearing age?	(2) How many are trees of bearing age?	(3) How much was harvested in 1949–50 from the bloom of 1949?																						X					X		X						X[2]						
190. ORANGES, including tangerines and mandarins?			Field boxes																											X														
191. TANGERINES and MANDARINS?			Field boxes																						X																				
192. TEMPLE ORANGES?			Field boxes																																										
193. VALENCIA ORANGES?			Field boxes																						X							X[1]						X						
194. NAVEL ORANGES?			Field boxes																																			X						
195. OTHER ORANGES?			Field boxes																						X																				
196. OTHER ORANGES, including tangerines and mandarins?			Field boxes																													X[1]						X						
197. GRAPEFRUIT?			Field boxes																						X							X[1]						X						
198. LEMONS?			Field boxes																						X													X						
199. LIMES?			Lb.																						X																				
200. OTHER CITRUS? Tangeloes, citrons, kumquats, limequats.[1]																									X					X		X						X						
(Give name)			(Give quantity and unit of measure)																																										
[202] *What was the value of last year's crop of fruits and nuts, including berries and other small fruits, that were or will be SOLD?* (Report landlord's share as sold.)			☐ None ● $_____/00 (Dollars only)	X	X	X	X	X	X	X	X	X	X	X	X	X	X	X	X	X	X	X	X	X	X	X	X	X	X	X	X	X	X	X	X	X	X	X	X	X	X	X	X	X	X

See California Separate

Questions 161–202 CALIFORNIA only

TREE FRUITS, NUTS, AND GRAPES:

[159] Are any fruit or nut trees or grapevines on this place? ☐ No. If "No," check and skip to question [202]. ☐ Yes

160. How much land is in bearing and nonbearing fruit orchards, groves, vineyards, and planted nut trees? (Report tenths of an acre, such as 1/10, 1 1/10, etc. Do not include berry acreage or nurseries.) ☐ Less than ½ acre OR Acres ★ _____ .10

WHICH OF THE FOLLOWING KINDS OF FRUIT AND NUT TREES ARE ON THIS PLACE? For each kind, answer these four questions →	(1) What is the total acreage in trees or vines of all ages? (Report tenths of an acre, such as 1/10, 1 1/10, etc.)	(2) How many trees or vines are NOT of bearing age? (number)	(3) How many trees or vines are of bearing age? (number)	(4) How much was harvested in 1949? (Report fruits on fresh basis except prunes, figs, and raisins. Report fractional tons)
161. Apples?	Acres _____ .10			Tons _____ .10
163. Clingstone peaches?	Acres _____ .10			Tons _____ .10
164. Freestone peaches?	Acres _____ .10			Tons _____ .10
166. Bartlett pears?	Acres _____ .10			Tons _____ .10
167. Pears other than Bartlett?	Acres _____ .10			Tons _____ .10
168. Cherries?	Acres _____ .10			Tons _____ .10
172. Plums?	Acres _____ .10			Tons _____ .10
173. Prunes?	Acres _____ .10			Tons, dry weight _____ .10
174. Apricots?	Acres _____ .10			Tons _____ .10
175. Avocados?	Acres _____ .10			Lb. from 1949 bloom _____ .10
176. Figs? (All varieties)	Acres _____ .10			Tons, dry weight _____ .10
177. Olives?	Acres _____ .10			Tons from 1949 bloom _____ .10
GRAPES: (Report according to variety, irrespective of use.)				
179. Table grapes? (Tokay, Malaga, Emperor, etc.)	Acres _____ .10			Tons _____ .10
180. Raisin grapes? (Thompson, Muscat, etc.)	Acres _____ .10			Tons, fresh _____ .10; Tons, dried _____ .10
181. Wine or juice grapes? (Zinfandel, Alicante, Carignane, etc.)	Acres _____ .10			Tons _____ .10
186. Walnuts, English?	Acres _____ .10			Tons _____ .10
187. Almonds?	Acres _____ .10			Tons _____ .10

TREE FRUITS, NUTS, AND GRAPES—Continued

WHICH OF THE FOLLOWING KINDS OF CITRUS FRUITS ARE ON THIS PLACE? For each kind, answer these four questions →	(1) What is the total acreage in trees of all ages? (Report tenths of an acre, such as 1/10, 1 1/10, etc.)	(2) How many trees are NOT of bearing age? (number)	(3) How many trees are of bearing age? (number)	(4) How much was harvested in 1948–49 from the bloom of 1948?
193. Valencia oranges?	Acres _____ .10			Field boxes _____
194. Navel oranges?	Acres _____ .10			Field boxes _____
196. Other oranges? (Include tangerines and mandarins)	Acres _____ .10			Field boxes _____
197. Grapefruit?	Acres _____ .10			Field boxes _____
198. Lemons?	Acres _____ .10			Field boxes _____
201. Other tree fruits and nuts? Nectarines, Japanese persimmons, dates, pomegranates, quinces, chestnuts, filberts, pecans, loquats, citrons, kumquats, limes, limequats.				Harvested from the bloom of 1949
(Give name)	Acres _____ .10			(Give quantity and unit of measure)
(Give name)	Acres _____ .10			(Give quantity and unit of measure)

[202] *What was the value of last year's crop of fruits and nuts, including berries and other small fruits, that were or will be SOLD?* (Report landlord's share as sold.) ☐ None ● $_____/00 (Dollars only)

[1] Appropriate variations.
[2] "How much was harvested in 1948–49 from the bloom of 1948?"
[3] Quantity harvested in "Tons."

[X indicates States for which item was carried on questionnaire]

Questions 203–221	MAINE, N. H., VT., & R. I.	MASS. & CONN.	N. Y.	N. J.	PA.	OHIO	IND.	ILL.	MICH.	WIS.	MINN.	IOWA	MO.	N. & S. DAK.	NEBR.	KANS.	DEL.	MD. & D. C.	VA.	W. VA.	N. & S. CAR.	GA.	FLA.	KY.	TENN.	ALA. & MISS.	ARK.	LA.	OKLA.	TEXAS	MONT.	IDAHO	WYO.	COLO.	N. MEX.	ARIZ.	UTAH	NEV.	WASH.	OREG.	CALIF.
OTHER CROPS: [1] 203. Have all the crops harvested last year on this place (question 15) been reported? Popcorn, rye, broomcorn, soybeans, melons for feed, or any other crops not mentioned. [2] ☐ No. If "No," give below the name of the crop, acres harvested, and value of amount sold. ☐ Yes																																									
NURSERY AND GREENHOUSE PRODUCTS, FLOWER AND VEGETABLE SEEDS AND PLANTS, AND BULBS: [2] 204. Were any nursery or greenhouse products, flower or vegetable seeds or plants, flowers, or bulbs grown for sale last year? [2] ☐ No. If "No," check and skip to to question [208]. ☐ Yes. (Report tenths of an acre, such as 1/10, 2/10, etc.)																																									
205. How many NURSERY PRODUCTS (trees, shrubs, vines, ornamentals, etc.) did you have last year? Acres ★ ___ Value of sales in 1949 ● $___/00 (Dollars only)																																									
206. How many FLOWERS and FLOWERING PLANTS were grown for sale— (a) Under glass? Square feet ___ (b) In open? Acres ★ ___ Value of sales in 1949 ● $___/00 (Dollars only)																																									
207. How many of the following were produced for sale: Vegetables grown under glass, flower seeds, vegetable seeds, vegetable plants, bulbs, and mushrooms— (a) Under glass or in house? Square feet ___ (b) In open? Acres ★ ___ Value of sales in 1949 ● $___/00 (Dollars only)	X	X	X	X	X	X	X	X	X	X	X	X	X	X	X	X	X	X	X	X	X	X	X	X	X	X	X	X	X	X	X	X	X	X	X	X	X	X	X	X	X
Section IV.—LAND USE IN 1949 [208] *Acres in This Place*—(copy acres from question 15) → ___ (Acres) Now we want to distribute this land according to how it was used last year. After you have accounted for a field or plot do not count this land again. Be sure to account for all the land. Give only whole acres. 209. From how many acres of land were CROPS HARVESTED (including hay cut) last year? ☐ None ___ (Acres) (This area may be obtained by adding the acres in the fields from which one or more crops were harvested or hay was cut last year, and the acres in nonbearing and bearing planted tree fruits, nuts, and grapes.)																																									
TO BE FILLED BY CENSUS ENUMERATOR: (a) Add acres of all crops (with ★ in Section III) and enter total here ___ (Acres) (b) From how many acres of land were two crops harvested last year? ___ (Acres) (c) Subtract the acres for (b) from (a) and enter difference here ___ (Acres) (This entry should be within three acres of the acres shown for question 209.)																																									
210. How many acres of cropland were used only for pasture (or grazing) last year? ☐ None ___ (Acres) (These totals must be the same)																																									
211. How many acres of cropland were in cultivated summer fallow last year? ☐ None ___ (Acres)														X	X	X													X	X	X	X	X	X	X	X	X	X	X	X
212. How many acres of cropland have not been accounted for? ☐ None ___ (Acres) (Include idle land, land in soil-improvement crops only, and land on which all crops failed.)																																									
213. How many acres of woodland were pastured (or grazed) last year? ☐ None ___ (Acres)																																									
214. How many acres of woodland were not pastured (or grazed) last year? ☐ None ___ (Acres)	X	X	X	X	X	X	X	X	X	X	X	X	X	X	X	X	X	X	X	X	X	X	X	X	X	X	X	X	X	X	X	X	X	X	X	X	X	X	X	X	X
215. How many acres were in other pasture (other than cropland pastured and woodland pastured)? ☐ None ___ (Acres)																																									
216. How many acres were in house lots, barn lots, lanes, roads, ditches, and wasteland? ☐ None ___ (Acres)																																									
Add these acres (questions 209, 210, 211, 212, 213, 214, 215, and 216) and enter the total here → ___ (Acres)														X	X	X													X	X	X	X	X	X	X	X	X	X	X	X
Add these acres (questions 209, 210, 212, 213, 214, 215, and 216) and enter the total here → ___ (Acres)	X	X	X	X	X	X	X	X	X	X	X	X	X				X	X	X	X	X	X	X	X	X	X	X														
Section V.—YEAR BEGAN OPERATION, AND OFF-FARM WORK AND OTHER INCOME IN 1949 YEAR BEGAN OPERATION: 217. When did you begin to operate this place? ___ (Month) ___ (Year) (You need not report month if you began to operate this place before 1945.)																																									
OFF-FARM WORK AND OTHER INCOME: 218. How many days did you work last year off your farm? Include work at a nonfarm job, business, profession, or on someone else's farm. (Check one) (Do not include exchange work.) (1) ☐ None (2) ☐ 1 to 49 days (3) ☐ 50 to 99 days (4) ☐ 100 to 199 days (5) ☐ 200 days or more	X	X	X	X	X	X	X	X	X	X	X	X	X	X	X	X	X	X	X	X	X	X	X	X	X	X	X	X	X	X	X	X	X	X	X	X	X	X	X	X	X
219. Did any other member of your family living with you have a nonfarm job, business, profession, or work on someone else's farm last year? ☐ No ☐ Yes																																									
220. Did you have any income last year from any of the following sources—sale of products from land rented out, cash rent, boarders, old age assistance, pensions, veterans' allowances, unemployment compensation, interest, and help from members of your family? ☐ No ☐ Yes																																									
If "None" for question 218 and "No" for both questions 219 and 220, skip to question [222].																																									
221. Was the income which you and your family received from work off the farm and from other sources (listed in questions 218, 219, and 220) greater than the total value of all agricultural products sold from your place last year? ☐ No ☐ Yes																																									

[1] Omitted for reasons of space on some questionnaires.
[2] Appropriate variations.

[X indicates States for which item was carried on questionnaire]

Questions 222–237	MAINE, N. H., VT., & R. I.	MASS. & CONN.	N. Y.	N. J.	PA.	OHIO	IND.	ILL.	MICH.	WIS.	MINN.	IOWA	MO.	N. & S. DAK.	NEBR.	KANS.	DEL.	MD. & D. C.	VA.	W. VA.	N. & S. CAR.	GA.	FLA.	KY.	TENN.	ALA. & MISS.	ARK.	LA.	OKLA.	TEXAS	MONT.	IDAHO	WYO.	COLO.	N. MEX.	ARIZ.	UTAH	NEV.	WASH.	OREG.	CALIF.
Section VI.—IRRIGATION IN 1949																																									
[222] Of the total land in this place (reported in question 208), how many acres were IRRIGATED last year? (Do not count land occupied by buildings or roads, or other land not actually irrigated.) ☐ None ____ (Acres)	X	X	X	X	X	X	X	X	X	X	X	X	X				X	X	X	X	X	X		X	X	X														
If "None," check and skip to question **[230]**.																																									
229. How many acres in this place were irrigated by sprinklers last year? ☐ None ____ (Acres)																																									
Section VI.—IRRIGATION IN 1949																																									
[222] Of the total land in this place (reported in question 208), how many acres were IRRIGATED last year? ☐ None ____ (Acres) (Do not count land occupied by buildings or roads, or other land not actually irrigated.)																																									
If "None," check and skip to question **[230]**.																																									
223. Of the land from which crops were harvested (reported in question 209), how many acres were IRRIGATED? ☐ None ____ (Acres)																																									
224. Of the land used only for pasture or grazing (reported in questions 210, 213, and 215)— (These totals must be the same)																																									
(a) How many acres were IRRIGATED wild grass pasture? ☐ None ____ (Acres)																																									
(b) How many acres were IRRIGATED tame grass pasture? (Include irrigated alfalfa or clover used only for pasture.) ☐ None ____ (Acres)																																									
225. Of the cropland not harvested and not pastured (reported in questions 211 and 212), how many acres were IRRIGATED? ☐ None ____ (Acres)																																									
Add the acres in questions 223, 224, and 225 and enter the total here → ____ (Acres)																																									
226. Was all land in harvested crops irrigated last year? (Or are acres in question 223 same as in question 209?) ☐ No ☐ Yes																																									
If "No"—																																									
(a) What are the names of crops that had the entire acreage irrigated? (If all orchard was irrigated, report "Orchard" as one crop.)																																									
1. ____ 2. ____ 3. ____														X[1]	X[1]	X							X				X	X	X	X[1]	X[1]	X	X	X	X	X	X	X	X	X
4. ____ 5. ____ 6. ____																																									
(b) What are the names of crops that had only part of the acreage irrigated? (If any orchard was irrigated, report "Orchard" as one crop.)																																									
1. ____ 2. ____ 3. ____																																									
227. Does this place obtain irrigation water by means of its own individual supply ditches or pipe lines, or its own individual wells, pumps, diversion dams, or reservoirs? ☐ No ☐ Yes																																									
If "Yes"—																																									
(a) How many acres were irrigated last year with water obtained by these means? ☐ None Acres ____ (To enumerator: If "Yes," fill out Irrigation Questionnaire I-1.)																																									
228. (a) What is the name of each supply ditch or pipe line (or its owner) not operated by this place individually, that delivered irrigation water on this place last year? ☐ None (b) How many acres were irrigated with water delivered by each?																																									
Name ____ Acres ____																																									
Name ____ Acres ____ (Total of acres in questions 227 (a) and 228 (b) must equal or exceed the acres in question 222.)																																									
229. How many acres in this place were irrigated by sprinklers last year? ☐ None ____ (Acres)																																									
Section VII.—FOREST PRODUCTS IN 1949																																									
[230] ***How much was received last year from the sale of standing timber?*** ☐ None sold ● $____/00 (Dollars only)	X	X	X	X	X	X	X	X	X	X	X	X	X	X	X	X	X	X	X	X	X	X	X	X	X	X	X	X	X	X	X	X	X	X	X	X	X	X	X	X	X
231. (a) Were any forest products cut last year? (We want a report of the firewood, fence posts, sawlogs, etc., cut for home use or for sale.) ☐ No ☐ Yes																																									
(b) Was any gum for naval stores produced last year? ☐ No ☐ Yes																					X	X	X			X		X												
If "No" in questions 231 (a) and (b), check and skip to question **[243]**.																																									
231. Were any forest products cut last year? (We want a report of the firewood, fence posts, sawlogs, etc., cut for home use or for sale.) ☐ No ☐ Yes	X	X	X	X	X	X	X	X	X	X	X	X	X	X	X	X	X	X	X	X				X	X		X		X	X	X	X	X	X	X	X	X	X	X	X
If "No," check and skip to question **[243]**.[2]																																									
232. How much FIREWOOD and FUELWOOD was cut last year on this place? ☐ None Cords ____ (4' x 4' x 8')																			X		X	X	X	X	X															
232. How much FIREWOOD was cut last year on this place? ☐ None Cords ____ (4' x 4' x 8')	X	X	X	X	X	X	X	X	X	X	X	X	X	X	X	X	X	X		X						X	X	X	X	X	X	X	X	X	X	X	X	X	X	X
233. How many FENCE POSTS were cut last year on this place? ☐ None Number ____	X	X	X	X	X	X	X	X	X	X	X	X	X	X	X	X	X	X	X	X	X	X	X	X	X	X	X	X	X	X	X	X	X	X	X	X	X	X	X	X	X
234. How many SAWLOGS and VENEER LOGS were cut last year on this place? ☐ None Board feet ____	X	X	X	X	X	X	X	X	X	X	X	X	X	X	X	X	X	X	X	X	X	X	X	X	X	X	X	X	X	X	X	X	X	X	X	X	X	X	X	X	X
235. How much PULPWOOD was cut last year on this place? ☐ None Cords ____	X		X		X				X	X	X								X	X	X	X	X		X	X	X	X		X									X	X	
236. How many PILING and POLES were cut last year on this place? ☐ None Number ____	X		X	X	X				X	X	X							X	X	X	X	X	X		X	X	X	X		X	X	X							X	X	X
237. ***How much was received last year from the sale of firewood, fence posts, logs, lumber, pulpwood, and piling and poles?*** ☐ None sold ● $____/00 (Dollars only)	X	X	X	X	X	X	X	X	X	X	X	X	X	X	X	X	X	X	X	X	X	X	X	X	X	X	X	X	X	X	X	X	X	X	X	X	X	X	X	X	X

[1] Question 226 (b): "What are the names, acres, and quantity harvested of the crops that had only part of the acreage irrigated."
[2] Appropriate variations.

[X indicates States for which item was carried on questionnaire]

Questions 238–256	MAINE, N. H., VT., & R. I.	MASS. & CONN.	N. Y.	N. J.	PA.	OHIO	IND.	ILL.	MICH.	WIS.	MINN.	IOWA	MO.	N. & S. DAK.	NEBR.	KANS.	DEL.	MD. & D. C.	VA.	W. VA.	N. & S. CAR.	GA.	FLA.	KY.	TENN.	ALA. & MISS.	ARK.	LA.	OKLA.	TEXAS	MONT.	IDAHO	WYO.	COLO.	N. MEX.	ARIZ.	UTAH	NEV.	WASH.	OREG.	CALIF.
238. *How much was received last year from the sale of gum for naval stores, bark, bolts, Christmas trees, hewn ties, mine timber, and other miscellaneous forest products?* ☐ None sold ● $____/00 (Dollars only)																					X	X	X			X	X	X		X											
238. *How much was received last year from the sale of bark, bolts, Christmas trees, hewn ties, mine timber, staves,[1] maple sirup, maple sugar, and other miscellaneous forest products?* ☐ None sold ● $____/00 (Dollars only)							X	X			X	X	X							X																					
238. *How much was received last year from the sale of bark, bolts, Christmas trees, hewn ties, mine timber, and other miscellaneous forest products?* ☐ None sold ● $____/00 (Dollars only)	X	X	X	X	X	X			X	X				X	X	X	X	X	X					X	X				X		X	X	X	X	X	X	X	X[2]	X[2]	X
[239] How many MAPLE TREES were TAPPED last year? ☐ None Number ____																																									
If "None," check and skip to question [243].																																									
240. How much MAPLE SIRUP was made last year? Gallons ____	X	X	X		X	X			X	X								X																						
241. How much MAPLE SUGAR was made last year? Pounds ____																																									
242. *How much was received last year from the sale of maple sirup and maple sugar?* ☐ None sold ● $____/00 (Dollars only)																																									
Section VIII.—PASTURE RECEIPTS IN 1949																																									
[243] How much was received last year from the sale of pasture or grazing privileges? (Livestock pastured for others on a per-head basis, at so much per month, etc.) ☐ None ● $____/00 (Dollars only)	X	X	X	X	X	X	X	X	X	X	X	X	X	X	X	X	X	X	X	X	X	X	X	X	X	X	X	X	X	X											
Section VIII.—PASTURE RECEIPTS AND GRAZING PERMITS IN 1949																																									
[243] How much was received last year from the sale of pasture or grazing privileges? (Livestock pastured for others on a per-head basis, at so much per month, etc.) ☐ None ● $____/00 (Dollars only)																																									
244. Do you have a grazing permit? (From the U. S. Forest Service, Grazing Service, etc.) ☐ No ☐ Yes																																									
If "Yes," all animals belonging to you which are on these permit lands must be included in this questionnaire. Also, give the following information:																														X	X	X	X	X	X	X	X	X[2]	X	X
(Name of agency or Grazing Association) (Post Office) (State)																																									
(Name of agency or Grazing Association) (Post Office) (State)																																									
Section IX.—LIVESTOCK ON THIS PLACE, APRIL 1, 1950, AND LIVESTOCK PRODUCTION IN 1949	X	X	X	X	X	X	X	X	X	X	X	X	X	X	X	X	X	X	X	X	X	X	X	X	X	X	X	X	X	X	X	X	X	X	X	X	X	X	X	X	X
Include all animals on this place owned by you and by others.	X	X	X	X	X	X	X	X	X	X	X	X	X		X	X	X	X	X	X	X			X	X																
Include all animals on this place owned by you and by others. Also, any animals belonging to this place but grazing on national forests or on open range.														X																								X		
Include all animals on this place owned by you and by others. Also, any animals belonging to this place but grazing on open range.																						X	X			X	X	X	X												
Include all animals on this place owned by you and by others. Also, any animals belonging to this place but grazing on national forests, grazing districts, or on open range.																														X	X	X	X	X	X	X	X		X	X
MULES AND HORSES, APRIL 1, 1950:																																									
245. Are any mules, horses, or ponies on this place? ☐ No ☐ Yes If "No," check and skip to question [248].																																									
246. How many are MULES and MULE COLTS of all ages? (Number)																																									
247. How many are HORSES and COLTS of all ages, including ponies? (Number)																																									
CATTLE AND CALVES, APRIL 1, 1950:																																									
[248] How many cattle and calves of all ages are on this place? (Include all cattle and calves, both dairy and beef, on this place.) ☐ None (Number)																																									
If "None," check and skip to question [257].																																									
OF THE TOTAL CATTLE AND CALVES ON THIS PLACE—	X	X	X	X	X	X	X	X	X	X	X	X	X	X	X	X	X	X	X	X	X	X	X	X	X	X	X	X	X	X	X	X	X	X	X	X	X	X	X	X	X
249. How many are COWS? Include heifers that have calved. (Number)																																									
250. How many are CALVES born since Jan. 1, this year? (Include only the calves that are on this place.) (Number)																																									
251. How many are heifers and heifer calves born before Jan. 1, this year? (Do not include any heifers that have calved.) (Number)																																									
252. How many are bulls, bull calves, steers, and steer calves born before Jan. 1, this year? (The total of the numbers for questions 249 to 252 must equal the number for question 248.) (Number)																																									
COWS MILKED YESTERDAY:																																									
253. How many COWS and HEIFERS were MILKED YESTERDAY? ☐ None (Number)																																									
254. How many MILK COWS were on this place yesterday? Include dry milk cows and milk heifers that have calved. ☐ None (Number)																																									
255. How many gallons of MILK were produced yesterday? (Gallons)																																									
256. How many pounds of BUTTER were CHURNED last week? ☐ None (Pounds)																																									

[1] "Staves" specified in Illinois only.
[2] Also specified "holly."
[3] "Grazing Service" not specified.

[X indicates States for which item was carried on questionnaire]

Questions 257–280	MAINE, N. H., VT., & R. I.	MASS. & CONN.	N. Y.	N. J.	PA.	OHIO	IND.	ILL.	MICH.	WIS.	MINN.	IOWA	MO.	N. & S. DAK.	NEBR.	KANS.	DEL.	MD. & D. C.	VA.	W. VA.	N. & S. CAR.	GA.	FLA.	KY.	TENN.	ALA. & MISS.	ARK.	LA.	OKLA.	TEXAS	MONT.	IDAHO	WYO.	COLO.	N. MEX.	ARIZ.	UTAH	NEV.	WASH.	OREG.	CALIF.
HOGS AND PIGS, APRIL 1, 1950:																																									
[257] How many hogs and pigs of all ages, including sows and boars, are on this place? ☐ None ____ (Number)																																									
If "None," check and skip to question [260].																																									
258. How many are less than 4 months old? ____ (Number)	X	X	X	X	X	X	X	X	X	X	X	X	X	X	X	X	X	X	X	X	X	X	X	X	X	X	X	X	X	X	X	X	X	X	X	X	X	X	X	X	X
259. How many are 4 months old and over? ____ (Number)																																									
(The total of the numbers for questions 258 and 259 must equal the number for question 257.)																																									
SHEEP AND LAMBS, APRIL 1, 1950:																																									
[260] How many ewes, rams, wethers, and lambs of all ages are on this place? ☐ None ____ (Number)	X	X	X	X	X	X	X	X	X	X	X	X	X	X	X	X	X	X	X	X	X	X	X	X	X	X	X	X	X	X	X	X	X	X	X	X	X	X	X	X	X
If "None," check and skip to question [272].[1]																																									
261. Of the total, how many are LAMBS born since October 1, last year? ____ (Number)																																									
262. Of the total sheep and lambs born before October 1, last year, how many are—																																									
(a) EWES? ____ (Number)	X	X	X	X	X	X	X	X	X	X	X	X	X		X	X	X	X	X	X	X	X	X	X	X	X	X	X	X												
(c) RAMS and WETHERS? ____ (Number)																																									
(The total of the numbers for questions 261 to 262 (c) must equal the number for question 260.)																																									
262. Of the total sheep and lambs born before October 1, last year, how many are—																																									
(a) YEARLING EWES? ____ (Number)																																									
(b) OLDER EWES? ____ (Number)														X																X	X	X	X	X	X	X	X	X	X	X	X
(c) RAMS and WETHERS? ____ (Number)																																									
(The total of the numbers for questions 261 to 262 (c) must equal the number for question 260.)																																									
GOATS, APRIL 1, 1950, AND MOHAIR AND GOAT MILK IN 1949:																																									
[263] Are any goats or kids on this place or were any kept last year? ☐ No. ☐ Yes. If "No," check and skip to question [270].																																									
264. How many GOATS and KIDS of all ages are on this place? ____ (Number)																																									
265. How many are ANGORA GOATS and KIDS? ____ (Number)																																									
266. How many are OTHER GOATS and KIDS? ____ (Number)																																									
(The total of the numbers for questions 265 and 266 must equal the number for question 264.)																																									
267. How many goats and kids were CLIPPED last year? ____ (Number)														X																X					X	X	X			X	X
268. How many pounds of MOHAIR and KID HAIR were CLIPPED last year, including both spring and fall shearings? ____ (Pounds)																																									
269. *What was the value of goats and kids and goat milk SOLD and mohair clipped last year?* ● $____/00 (Dollars only)																																									
RABBITS AND FUR ANIMALS IN CAPTIVITY:																																									
[270] Are any of the following on this place or were any kept last year—																																									
(b) DOMESTIC RABBITS? ☐ No ☐ Yes																																									
(c) FUR ANIMALS in captivity? ☐ No ☐ Yes																																									
If "No" in both (b) and (c), check and skip to question [274].																																									
271. *What was the value of rabbits (alive or dressed), fur animals, and pelts SOLD in 1949?* ☐ None ● $____/00 (Dollars only)																																									
GOATS; RABBITS; AND FUR ANIMALS IN CAPTIVITY:																																									
[272] Are any of the following on this place or were any kept last year—																																									
(a) GOATS? ☐ No ☐ Yes																																									
(b) DOMESTIC RABBITS? ☐ No ☐ Yes																																									
(c) FUR ANIMALS in captivity? ☐ No ☐ Yes																																									
If "No" in (a), (b), and (c), check and skip to question [274].	X	X	X	X	X	X	X	X	X	X	X	X		X	X	X	X	X	X	X	X	X	X	X	X	X	X	X		X	X	X	X				X	X			
273. *What was the value of mohair clipped; and what was the value of goats and kids, goat milk, rabbits (alive or dressed), fur animals, and pelts SOLD in 1949?* ☐ None ● $____/00 (Dollars only)																																									
SOWS AND GILTS FARROWING:																																									
[274] How many sows and gilts have farrowed since December 1, last year? ☐ None ____ (Number)																																									
275. How many sows and gilts are expected to farrow between now and June 1, this year? ☐ None ____ (Number)																																									
ANIMALS SOLD ALIVE IN 1949:																																									
WHICH OF THE FOLLOWING ANIMALS WERE SOLD ALIVE LAST YEAR (1949)—																																									
(Report as sold animals received by or sold for your landlord. Report all sales for last year whether or not made from this place.)	X	X	X	X	X	X	X	X	X	X	X	X	X	X	X	X	X	X	X	X	X	X	X	X	X	X	X	X	X	X	X	X	X	X	X	X	X	X	X	X	X
For each kind, answer these two questions. → (1) How many were sold? (2) What was the value of sales in 1949?																																									
276. HOGS and PIGS sold (last year, 1949)? ☐ None ____ (Number) ● $____/00 (Dollars only)																																									
277. CALVES sold (last year, 1949)? ☐ None ____ (Number) ● $____/00 (Dollars only)																																									
278. CATTLE, not counting calves, sold (last year, 1949)? ☐ None ____ (Number) ● $____/00 (Dollars only)																																									
279. SHEEP and LAMBS sold (last year, 1949)? ☐ None ____ (Number) ● $____/00 (Dollars only)																																									
280. HORSES and MULES sold (last year, 1949)? ☐ None ____ (Number) ● $____/00 (Dollars only)																																									

[1] Appropriate variations.

[X indicates States for which item was carried on questionnaire]

Questions 281–309	MAINE, N. H., VT., & R. I.	MASS. & CONN.	N. Y.	N. J.	PA.	OHIO	IND.	ILL.	MICH.	WIS.	MINN.	IOWA	MO.	N. & S. DAK.	NEBR.	KANS.	DEL.	MD. & D. C.	VA.	W. VA.	N. & S. CAR.	GA.	FLA.	KY.	TENN.	ALA. & MISS.	ARK.	LA.	OKLA.	TEXAS	MONT.	IDAHO	WYO.	COLO.	N. MEX.	ARIZ.	UTAH	NEV.	WASH.	OREG.	CALIF.
FARM BUTCHERING IN 1949:																																									
281. Were any hogs, calves, cattle, sheep, or lambs butchered last year on your place or for you? ☐ No. ☐ Yes. If "No," check and skip to question [287].																																									
282. How many HOGS and PIGS were butchered last year? ☐ None (Number)	X	X	X	X	X	X	X	X	X	X	X	X	X	X	X	X	X	X	X	X	X	X	X	X	X	X	X	X	X	X	X	X	X	X	X	X	X	X	X	X	X
283. How many CALVES were butchered last year? ☐ None (Number)																																									
284. How many CATTLE, not counting calves, were butchered last year? ☐ None (Number)																																									
285. How many SHEEP and LAMBS were butchered last year? ☐ None (Number)																													X	X	X	X	X	X	X	X	X	X	X	X	X
286. *How much was received from the sale of meat, lard, hides, and other products from animals butchered last year (1949)?* (Report as sold any meat or meat products received by or sold for your landlord.) ☐ None sold ● $___/00 (Dollars only)	X	X	X	X	X	X	X	X	X	X	X	X	X	X	X	X	X	X	X	X	X	X	X	X	X	X	X	X	X	X	X	X	X	X	X	X	X	X	X	X	X
DAIRY PRODUCTS SOLD IN 1949: (Report all sales for last year whether or not made from this place. Report as sold dairy products received by or sold for your landlord.)																																									
[287] Was any milk, cream, butter, or cheese sold last year (1949)? ☐ No. ☐ Yes. If "No," check and skip to question [291].																																									
288. How much WHOLE MILK was sold last year? ☐ None sold (1. Lb. of milk___ OR 2. Lb. of butterfat___ OR 3. Gallons of milk___) Value of sales in 1949 ● $___/00 (Dollars only)	[1] X	[1] X	[1] X	[1] X	[1] X	X	X	X	X	X	X	X	X	X	X	X	[1] X	[1] X	[1] X	[1] X	X	X	[1] X	[1] X	[1] X	[1] X	[1] X	[1] X	[1] X	X	X	X	X	X	X	X	X	X	X	X	X
289. How much CREAM was sold last year? ☐ None sold Pounds of butterfat___ Value of sales in 1949 ● $___/00 (Dollars only) (If cream sold by gallon, multiply the number of gallons by 2½ to get pounds of butterfat.)																																									
290. *How much was received from the sale of BUTTER, BUTTERMILK, SKIM MILK, and CHEESE last year? Do not include whole milk and cream.* ☐ None sold ● $___/00 (Dollars only)																																									
WOOL SHORN IN 1949:																																									
[291] How many sheep and lambs were shorn last year (1949)? ☐ None (Number) If "None," check and skip to question [294].																																									
292. How many pounds of wool were shorn last year (1949)? (Pounds)																																									
293. *What was the value of the wool shorn last year (1949)?* ● $___/00 (Dollars only)	X	X	X	X	X	X	X	X	X	X	X	X	X	X	X	X	X	X	X	X	X	X	X	X	X	X	X	X	[2] X	X	X	X	X	X	X	X	X	X	X	X	[2] X
POULTRY, APRIL 1, 1950, AND PRODUCTION IN 1949:																																									
[294] Are any chickens, turkeys, or other poultry on this place or were any kept last year? ☐ No. ☐ Yes. If "No," check and skip to question [302].																																									
295. How many CHICKENS, 4 months old and over, are on this place? ☐ None Number on hand ___																																									
296. How many chicken pullets, including cockerels, 4 months old and under, were hatched last year? (Do not include baby chicks.) ☐ None Number ___ Value of sales in 1949 ● $___/00 (Dollars only)																																									
297. How many dozens of chicken EGGS were SOLD last year? ☐ None Dozens ___ Value of sales in 1949 ● $___/00 (Dollars only)																																									
298. How many TURKEYS were RAISED last year? ☐ None Number raised ___ (Include those raised from poults bought, hatched on this place, or raised under contract, whether sold, eaten, or now on hand.)																																									
299. How many TURKEYS, 4 months old and over, are on this place? ☐ None Number on hand ___																																									
300. How many DUCKS, GEESE, and other poultry (not counting chickens and turkeys) were RAISED last year? ☐ None ___ (Give name) Number raised ___																																									
301. *How much was received from the sale of TURKEYS and TURKEY EGGS, and DUCKS, GEESE, and THEIR EGGS last year?* (Do not include chickens and chicken eggs.) ☐ None sold Value of sales in 1949 ● $___/00 (Dollars only)	X	X	X	X	X	X	X	X	X	X	X	X	X	X	X	X	X	X	X	X	X	X	X	X	X	X	X	X	X	X	X	X	X	X	X	X	X	X	X	X	X
BEES AND HONEY IN 1949:																																									
[302] Were any bees owned by you last year? ☐ No. ☐ Yes. If "No," check and skip to question [306].																																									
303. How many hives of BEES did you own last year? Number ___																																									
304. How many pounds of HONEY were produced last year by your bees? Pounds ___																																									
305. *What was the value of last year's honey and wax SOLD or to be sold, and bees SOLD?* ☐ None sold Value of sales in 1949 ● $___/00 (Dollars only)																																									

Section X.—FACILITIES AND EQUIPMENT, APRIL 1, 1950 **1**

Include equipment and facilities that are temporarily out of order.

[306] Is there a TELEPHONE on this place? ☐ No ☐ Yes

307. Do you have a MILKING MACHINE? ☐ No ☐ Yes

308. Does this place have ELECTRICITY?
- x. ☐ No. If "No," check and skip to question [310].
- 1. ☐ Yes, from a power line. *What was the amount of your last monthly electric bill?* $___ (Dollars) . ___ (Cents)
- 2. ☐ Yes, from a home plant.

309. DO YOU HAVE—
- (a) Electric water pump? ☐ No ☐ Yes
- (b) Electric hot water heater? (Include only heaters with hot water storage tanks.) ☐ No ☐ Yes
- (c) Home freezer? (For quick freezing and storing foods. Do not include refrigerators.) ☐ No ☐ Yes
- (d) Electric washing machine? ☐ No ☐ Yes
- (e) Electric chick brooder? ☐ No ☐ Yes
- (f) Electric power feed grinder? ☐ No ☐ Yes

[1] Part 2 of question 286 was not on questionnaire.
[2] Question 293: "How many pounds of wool were shorn last year, including both spring and fall shearings?"

237460 O - 53 - 88

[X indicates States for which item was carried on questionnaire]

Questions 310–323	MAINE, N. H., VT., & R. I.	MASS. & CONN.	N. Y.	N. J.	PA.	OHIO	IND.	ILL.	MICH.	WIS.	MINN.	IOWA	MO.	N. & S. DAK.	NEBR.	KANS.	DEL.	MD. & D. C.	VA.	W. VA.	N. & S. CAR.	GA.	FLA.	KY.	TENN.	ALA. & MISS.	ARK.	LA.	OKLA.	TEXAS	MONT.	IDAHO	WYO.	COLO.	N. MEX.	ARIZ.	UTAH	NEV.	WASH.	OREG.	CALIF.
	X	X	X	X	X	X	X	X	X	X	X	X	X	[1] X	X	X	X	X	X	[1] X	X	[1] X	[1] X	[1] X	[1] X	[1] X	[1] X	[1] X	[1] X	[1] X	X	X	X	X	[1] X	[1] X	X	X	X	X	[1] X

[310] HOW MANY OF THE FOLLOWING ARE ON THIS PLACE—

Include all equipment kept on this place owned by you or by others.

	Number		Number	Year of newest model
(a) Grain combines? (For harvesting and threshing grains or seeds in one operation.)		(f) Motortrucks? (Include pick-ups.)		
(b) Corn pickers?		(g) Wheel tractors other than garden? (If home-made enter HM under year of newest model.)		
(c) Pick-up hay balers?		(h) Garden tractors?		x x x x
(d) Upright silos?		(i) Crawler tractors? (Track laying, caterpillar.)		
(e) Pit or trench silos?		(j) Automobiles? (Include all automobiles belonging to you, hired workers, or others living on this place.)		

Section XI.—FARM LABOR LAST WEEK

311. About how many hours last week did you (the person in charge of this place) do farm work or chores on this place? (*Check one*)
1. ☐ None
2. ☐ 1 to 14 hours
3. ☐ 15 to 34 hours
4. ☐ 35 to 54 hours
5. ☐ 55 hours or more

312. How many OTHER MEMBERS OF YOUR FAMILY worked on this place 15 hours or more during last week at farm work or chores, WITHOUT RECEIVING CASH WAGES? (Do not include housework.) ☐ None _____ (Persons)

313. How many HIRED PERSONS worked any time last week on this place at farm work or chores? (Include members of your family receiving cash wages.) ☐ None _____ (Persons)

If "None," check and skip to question [316].

314. How many of these hired persons working last week do you expect to employ for—

(a) 150 days or more during the year? _____ (Persons)

(b) Less than 150 days during the year? (The total of the numbers for questions 314 (a) and (b) must equal the number for question 313.) _____ (Persons)

315. What is the present rate of pay and hours of work of these hired persons (question 313)? (Enter information below.)

(a) How many of these hired persons were paid on a—	(b) What was the agreed cash rate of pay? (If more than one person, give average)	(c) How many hours per person are these workers expected to work to earn this pay?	(d) What, other than cash wages, did these workers receive? (*Check which*)
Monthly basis? _____ (Persons) (1)	$_____ (Per month)	_____ hours per month	☐ House ☐ Other ☐ Board and room ☐ None
Weekly basis? _____ (Persons) (2)	$_____ (Per week)	_____ hours per week	☐ House ☐ Other ☐ Board and room ☐ None
Daily basis? _____ (Persons) (3)	$_____ (Per day)	_____ hours per day	☐ House ☐ Other ☐ Board and room ☐ None
Hourly basis? _____ (Persons) (4)	$_____ (Dollars and cents per hour)	xxxxxxxxxxxxxxxxxxxx	☐ House ☐ Other ☐ Board and room ☐ None
Piecework basis? _____ (Persons) (5)	xxxxxxxxxxxxxxxxxxxx	xxxxxxxxxxxxxxxxxxxx	☐ House ☐ Other ☐ Board and room ☐ None

Section XII.—EXPENDITURES IN 1949

If you are renting land from others, include all expenses paid by you and by your landlord.

[316] How much was spent last year for MACHINE HIRE? (Include tractor hire, threshing, combining, silo filling, baling, plowing, and spraying.) ☐ None $_____/00 (Dollars only)

317. How much was spent last year for HIRED LABOR? (Do not include housework, custom work, or contract construction work. Include cash payments only.) ☐ None $_____/00 (Dollars only)

318. How much was spent last year for FEED for livestock and poultry? (Include cost of grain, hay, mill feeds, concentrates, and roughages; also, amounts paid for grinding and mixing feed.) ☐ None $_____/00 (Dollars only)

319. How much was spent last year for PURCHASE OF LIVESTOCK AND POULTRY (including baby chicks)? ☐ None $_____/00 (Dollars only)

320. How much was spent last year for GASOLINE and other petroleum FUEL and OIL for the farm business? ☐ None $_____/00 (Dollars only)

321. How much was spent last year for SEEDS, BULBS, PLANTS, and TREES? ☐ None $_____/00 (Dollars only)

322. How much was spent last year for TRACTOR REPAIRS, including cost of repairing, parts, tires, tubes, and batteries? ☐ None $_____/00 (Dollars only)

323. How much was spent last year for FARM MACHINERY REPAIRS other than for tractors, motortrucks, and automobiles? ☐ None $_____/00 (Dollars only)

[1] Question 316, "ginning" also specified in note.

[X indicates States for which item was carried on questionnaire]

Questions 324–334	MAINE, N. H., VT., & R. I.	MASS. & CONN.	N. Y.	N. J.	PA.	OHIO	IND.	ILL.	MICH.	WIS.	MINN.	IOWA	MO.	N. & S. DAK.	NEBR.	KANS.	DEL.	MD. & D. C.	VA.	W. VA.	N. & S. CAR.	GA.	FLA.	KY.	TENN.	ALA. & MISS.	ARK.	LA.	OKLA.	TEXAS	MONT.	IDAHO	WYO.	COLO.	N. MEX.	ARIZ.	UTAH	NEV.	WASH.	OREG.	CALIF.
	X	X	[2] X	X	[2] X	X	X	X	X	X	X	X	X	X	X	X	[2] X	X	X	X	X	X	X	X	X	X	X	X	X	X	X	X	X	X	X	X	X	X	X	X	X

Section XIII.—MISCELLANEOUS INFORMATION, APRIL 1, 1950

TRADING CENTER:

324. What is the distance to the trading center to which you go most frequently? . . . . { ☐ Less than 1 mile OR Miles . . . . . _____ (Whole miles)

(*a*) Of this distance, how much is over dirt or unimproved roads? . . . . { ☐ None OR Miles and tenths of a mile . . _____ ¦ 10

KIND OF ROAD:

325. On what kind of road is this place located? . . . . . (*Check one*) { 1. ☐ Hard surface 2. ☐ Gravel, shell, or shale 3. ☐ Dirt or unimproved

VALUE, DEBT, AND TAXES:

(When reporting the value of the land, give the approximate amount for which the land and buildings on it would sell. Do not report assessed values. Give either value per acre or total value.)

LAND OWNED BY YOU:

326. Enter here answer for question 8 . . . . . ☐ None _____ (Acres) If "None," skip to question **[329]**.

(*a*) How much would this land and the buildings on it sell for? . . . . . $_____ (Per acre) OR $_____/00 (Total value, dollars only)

327. Is there any MORTGAGE DEBT on the land and buildings owned by you? . . . . . { ☐ No ☐ Yes. How much? . . $_____/00 (Dollars only)

328. What was the total amount of property taxes paid (or payable) in 1949 on *all* property owned by you? . . . . . $_____/00 (Dollars only) ☐ None required
(Include *only* taxes on real estate and personal property.)[1]

(*a*) Of this total, what was the amount of taxes on the land and buildings? . . . . . $_____/00 (Dollars only) ☐ Not shown separately on tax bill

LAND RENTED FROM OTHERS:

[329] Enter here answer for question 9 . . . . . ☐ None _____ (Acres) If "None," skip to question **[331]**.

(*a*) How much would this land and the buildings on it sell for? . . . . . $_____ (Per acre) OR $_____/00 (Total value, dollars only)

330. If you pay any cash as rent, what is the amount for the year? . . . . . $_____/00 (Dollars only)

LAND MANAGED FOR OTHERS:

[331] Enter here answer for question 13 . . . . . ☐ None _____ (Acres) If "None," skip to question **[332]**

(*a*) How much would this land and the buildings on it sell for? . . . . . $_____ (Per acre) OR $_____/00 (Total value, dollars only)

LAND RENTED TO OTHERS:

[332] Enter here answer for question 14 . . . . . ☐ None _____ (Acres) If "None," skip to question **[333]**.

(*a*) How much would this land and the buildings on it sell for? . . . . . $_____ (Per acre) OR $_____/00 (Total value, dollars only)

L. R.	T.	C. L. H.	O. R.	W. P.	T. V. P.
B.	B.	B. L.	L.	L.	L.

[333] Who furnished the information given in this report? (*Check which*)

☐ Operator; ☐ Wife or other member of operator's family; ☐ Landlord; ☐ Hired laborer; ☐ Neighbor; ☐ Other (Give name under REMARKS)

334. On what date was this questionnaire filled? . . . . . _____, 1950 (Give month and day)

REMARKS:

ENUMERATOR'S RECORD—To be filled by Census Enumerator.

STATE _____ COUNTY[3] _____ E. D. No. _____

MINOR CIVIL DIVISION[4] _____ (Town, township, island, plantation, etc.)

Is this place in the agriculture sample? . . . . . ☐ No ☐ Yes

Have you reviewed each section of this questionnaire? . . . . . ☐ No ☐ Yes

Certified by _____ (Enumerator) Date _____ (Month) _____ (Day), 1950

Checked by _____ (Crew Leader) Date _____ (Month) _____ (Day), 1950

[1] Appropriate variations. No note carried for Delaware, Pennsylvania, or New York.
[2] Question 328 (a) not carried on questionnaire.
[3] "PARISH" for Louisiana.
[4] Appropriate variations: TOWN, TOWNSHIP, PLANTATION etc.

This inquiry is authorized by Act of Congress (46 Stat. 21; 13 USC 201-218) which requires that a report be made. The information furnished is accorded confidential treatment, subject to the provisions of law. *The Census report cannot be used for purposes of taxation, investigation, or regulation.*

Bureau of the Budget No. 41-4950. Approval expires December 31, 1950.

FORM **A 2**

DEPARTMENT OF COMMERCE—BUREAU OF THE CENSUS
WASHINGTON

SPECIAL AGRICULTURE QUESTIONNAIRE

Seventeenth Decennial Census of the United States: **1950**

Agriculture Questionnaire Number _____

This questionnaire should be filled for—

1. Every farm.
2. Every place of 3 or more acres regardless of whether it is considered a farm.
3. Every greenhouse or nursery regardless of whether the place contains 3 or more acres.
4. Every place under 3 acres (regardless of whether it is considered a farm) on which—
   (*a*) There are 100 or more poultry, or 300 dozens or more eggs were produced in 1949.
   (*b*) There are 3 or more hives of bees.

PERSON IN CHARGE, APRIL 1, 1950

FILL THIS QUESTIONNAIRE FOR THE PERSON IN CHARGE.

1. What is your name? _____
   (Person in charge) (If a partnership, give names of all partners)

2. What is your address? _____
   (Route or street number) (Post Office) (State)

   Or description of location? _____

3. What is your race? (*Check one*)
   (*a*) ☐ White
   (*b*) ☐ Negro
   (*c*) ☐ Other; What race? _____

4. How old were you on your last birthday? . . . . . _____ (Years)

AGRICULTURAL OPERATIONS

5. Is this place a farm (ranch)? (*Check one*) ☐ No ☐ Yes
6. What is the total acreage in this place? . . . . . _____ (Acres)
7. Were there in 1949 or will there be in 1950 on this place—
   (*a*) 25 or more chickens? ducks? geese? pigeons? or other poultry? . . . . . ☐ No ☐ Yes
   (*b*) Any hogs? cattle? sheep? horses? goats? domestic rabbits? fur animals? other livestock? or bees? . . . . ☐ No ☐ Yes
   (*c*) Any crops grown, such as corn, oats, potatoes, etc.? . . . ☐ No ☐ Yes
   (*d*) Any hay cut? or land pastured or grazed? . . . . . ☐ No ☐ Yes
   (*e*) Any fruits? nuts? or nursery and greenhouse products? . ☐ No ☐ Yes
   (*f*) Any vegetables or berries grown for sale? . . . . . ☐ No ☐ Yes

To Enumerator:
If you have checked "Yes" for any of the above questions, 7 (*a*) through (*f*), inform the respondent that a special enumerator will call to obtain a complete report on the agricultural operations on the place.

REMARKS:

ENUMERATOR'S RECORD

STATE _____ COUNTY _____ E. D. No. _____

CITY _____

MINOR CIVIL DIVISION _____
(Township, precinct, etc.)

Certified by _____ (Enumerator) Date _____ (Month) _____ (Day), 1950

Checked by _____ (Crew Leader) Date _____ (Month) _____ (Day), 1950

This inquiry is authorized by Act of Congress (46 Stat. 21; 13 USC 201–218) which requires that a report be made. The information furnished is accorded confidential treatment, subject to the provisions of law. *The Census report cannot be used for purposes of taxation, investigation, or regulation.*

Bureau of the Budget No. 41-[illegible]
Approval expires December 31, [illegible]

FORM **A3**

U. S. DEPARTMENT OF COMMERCE—BUREAU OF THE CENSUS
WASHINGTON

LANDLORD-TENANT OPERATIONS QUESTIONNAIRE

Seventeenth Decennial Census of the United States: **1950**

Landlord-Tenant Operations Questionnaire No. _____

FOR WHOM SHOULD THIS QUESTIONNAIRE BE FILLED?

(1) For every person who does some farming himself either alone or with the help of his family or wage hands, and also rents farm land to others or has land worked on shares by others, OR

(2) For every person who does no farming himself, but rents farm land to two or more persons or has farm land worked on shares by two or more persons.

If the land on which there are tenants, croppers, or renters is under the control of a hired manager, this questionnaire should be filled in the name of the hired manager.

WHOM TO INTERVIEW:

You should interview the landlord (person named in question 1) to fill this Landlord-Tenant Operations Questionnaire.

☞ If possible, this questionnaire should be completed before filling the individual Agriculture Questionnaires which are required for each part of this over-all operation.

ENUMERATOR'S RECORD:

State ..... County ..... E. D. No. .....

Minor Civil Division ..... (Township, precinct, district, ward, or beat)

Who furnished the information given in this report? ..... (Name)

Certified by ..... (Enumerator) Date ..... (Month) ..... (Day) ....., 1950

Checked by ..... (Crew Leader) Date ..... (Month) ..... (Day) ....., 1950

Section I.—PERSON IN CHARGE OF OVER-ALL OPERATION, APRIL 1, 1950

1. What is your name? ..... (If a partnership, give names of all partners)

2. What is your address? ..... (Route or street number) ..... (Post Office) ..... (State)

3. What is your race? (Check one) ☐ White ☐ Negro ☐ Other; What race? .....

4. Do you operate this land as a hired manager? . . . . . ☐ No ☐ Yes

If "Yes"—All following questions should be answered for the employer and refer only to the over-all operation which the hired manager manages.

Name of employer .....

Address of employer ..... (Route or street number) ..... (Post Office) ..... (State)

Section II.—LAND OWNED OR RENTED, APRIL 1, 1950 (A1 8)

OWNED LAND:

5. How many acres of land do you OWN? . . . . . ☐ None ..... (Whole acres)
(If you own more than one tract of land, INCLUDE ALL LAND OWNED in this or an adjoining county. Include not only cropland but also pasture land, woodland, wasteland, etc.)

If no land is owned, check the square for "None" above.

LAND RENTED FROM OTHERS: (A1 9)

6. How many acres of land do you RENT FROM others, including any worked on shares? . . . . . ☐ None ..... (Whole acres)
(Include any separate fields, meadows, pasture land, woodland, wasteland, etc.)

If "None," check the square for "None" above.

TOTAL LAND OWNED AND RENTED FROM OTHERS:

7. Total land owned and rented from others.—Add acres in questions 5 and 6 and enter total here . . . . . → ..... (Acres)
(Also, transfer this total to Section III, line A, col. 2)

REMARKS: .....

Section III.—TENANTS, INCLUDING CROPPERS AND RENTERS, ON THIS LAND, APRIL 1, 1950

	Name of tenant, cropper, or renter who outs the	How [illegible] was harvested as [illegible] and [illegible]	(A1 60) How many PEANUTS were harvested for picking or cushing last year on this land (col. 2)? Pounds of nuts (11)	Value of amount sold or to be sold (12)	How much CORN was harvested for grain last year on this land (col. 2)? Acres (13)	Bushels (70 lb. ear corn or 56 lb. shelled = 1 bu.) (14)	What other CROPS were harvested last year on this land (col. 2)? (Do not report any crop with less than 1 acre harvested) Give name of crop (15)	Acres (16)	Quantity (Give unit) (17)	To enumerator: If acreage and production of crops [col. 4 to 17] are not known by landlord, check "Not known" in this column (18)	How many HORSES and MULES of all ages are kept on this place? Owned by you (landlord) (Number) (19)	Owned by tenant (Number) (20)	Do you (the landlord) furnish all work stock or tractor power? (Ans. yes if your share in his operation) (21)	What does he pay as rent? (For example: $250 cash; ½ cotton and ½ corn; 2 bales of cotton; etc.) (22)	Is this place farmed as a separate operating unit? (23)	Where does this tenant, cropper, or renter live? To enumerator: If he does not live in your E. D., give name of County and Minor Civil Division (township, district, precinct, ward, or beat) in which he lives. (24)	Agriculture Questionnaire Number (if in your E. D.) (25)
A.							XXXXXX	XXX	XXXXXXXX	XXXX		XXXXXXX	XXX	XXXXXXXXX	X	XXXXX	XXX
1.									(Unit)	☐ Not known		☐ Not known	No ☐ Yes ☐			☐ In your E. D.	
2.									(Unit)	☐ Not known		☐ Not known	No ☐ Yes ☐			☐ In your E. D.	
3.									(Unit)	☐ Not known		☐ Not known	No ☐ Yes ☐			☐ In your E. D.	
4.									(Unit)	☐ Not known		☐ Not known	No ☐ Yes ☐			☐ In your E. D.	
5.									(Unit)	☐ Not known		☐ Not known	No ☐ Yes ☐			☐ In your E. D.	
6.									(Unit)	☐ Not known		☐ Not known	No ☐ Yes ☐			☐ In your E. D.	
7.									(Unit)	☐ Not known		☐ Not known	No ☐ Yes ☐			☐ In your E. D.	
8.									(Unit)	☐ Not known		☐ Not known	No ☐ Yes ☐			☐ In your E. D.	
9.									(Unit)	☐ Not known		☐ Not known	No ☐ Yes ☐			☐ In your E. D.	
10.									(Unit)	☐ Not known		☐ Not known	No ☐ Yes ☐			☐ In your E. D.	
11.									(Unit)	☐ Not known		☐ Not known	No ☐ Yes ☐			☐ In your E. D.	
12.									(Unit)	☐ Not known		☐ Not known	No ☐ Yes ☐			☐ In your E. D.	
13.									(Unit)	☐ Not known		☐ Not known	No ☐ Yes ☐			☐ In your E. D.	
14.									(Unit)	☐ Not known		☐ Not known	No ☐ Yes ☐			☐ In your E. D.	
15.									(Unit)	☐ Not known		☐ Not known	No ☐ Yes ☐			☐ In your E. D.	
16.									(Unit)	☐ Not known		☐ Not known	No ☐ Yes ☐			☐ In your E. D.	
17.									(Unit)	☐ Not known		☐ Not known	No ☐ Yes ☐			☐ In your E. D.	
18.									(Unit)	☐ Not known		☐ Not known	No ☐ Yes ☐			☐ In your E. D.	
19.									(Unit)	☐ Not known		☐ Not known	No ☐ Yes ☐			☐ In your E. D.	
20.									(Unit)	☐ Not known		☐ Not known	No ☐ Yes ☐			☐ In your E. D.	
21.									(Unit)	☐ Not known		☐ Not known	No ☐ Yes ☐			☐ In your E. D.	
22.									(Unit)	☐ Not known		☐ Not known	No ☐ Yes ☐			☐ In your E. D.	
23.									(Unit)	☐ Not known		☐ Not known	No ☐ Yes ☐			☐ In your E. D.	
24.									(Unit)	☐ Not known		☐ Not known	No ☐ Yes ☐			☐ In your E. D.	
25.*									(Unit)	☐ Not known		☐ Not known	No ☐ Yes ☐			☐ In your E. D.	
B.							XXXXXX	XXX	XXXXXXXX	XXXX		XXXXXXX	XXX	XXXXXXXXX	X	XXXXX	XXX
C.							XXXXXX	XXX	XXXXXXXX	XXXX		XXXXXXX	XXX	XXXXXXXXX	X	XXXXX	XXX

Value of amount sold or to be sold

Number owned by tenant is not known by landlord, check "Not known."

A separate operating unit is one which is independent of other units with respect to planting the use of the employed, to the use of machinery, or the purchase of fertilizer, seed, and supplies. The tenant, cropper, or renter receives little or no supervision from the landlord.

*If there are more than 25 tenants, including croppers and renters, use additional sheets and identify each sheet in this manner: Sheet 1 of 4, sheet 2 of 4, etc. → Sheet ..... of .....

THIS LINE FOR OFFICE USE ONLY → (1) (2) (3) (4) (5) (6) (7) (8) (9) (10) (11) (12) (13) (14) (15) (16) (17) (18) (19) (20) (21) (22) (23) (24) (25)

(Reduced facsimile)

PRELIMINARY REPORT

U. S. DEPARTMENT OF COMMERCE — Preliminary — BUREAU OF THE CENSUS

1950 CENSUS OF AGRICULTURE

FARMS, FARM CHARACTERISTICS, FARM PRODUCTS

For release August 9, 1951 — DICKINSON COUNTY, KANSAS — (48-021) Series AC50-1

This release presents figures from the 1950 Census of Agriculture, together with available comparative data from the 1945 Census of Agriculture. The figures from the 1950 Census are preliminary and are subject to revision. A similar report will be released for every county in the United States. A preliminary report, carrying State totals only, will be issued following the publication of figures for all of the counties in the State. After that, final figures for this county and for other counties in the State will be published in a State Report.

Generally, the data for both 1950 and 1945 are based upon the tabulation of reports for all farms in the county. However, the 1950 data for items followed by a star (*) represent estimates for all farms made on the basis of reports from a sample of approximately 20 percent of the farms.

Inventory items are for April 1, 1950 and January 1, 1945; and production items are for the calendar years 1949 and 1944.

Item		County total
FARMS, ACREAGE, AND VALUE		
Farms	number 1950	1,997
	1945	2,166
Approximate land area	acres 1950	547,200
Proportion in farms	percent 1950	95.8
Land owned by farm operators	acres 1950	311,232
Land rented from others by farm operators	acres 1950	279,250
Land managed by farm operators	acres 1950	2,561
Land rented to others by farm operators	acres 1950	68,826
Land in farms	acres 1950	524,217
	1945	539,668
Average size of farm	acres 1950	262.5
	1945	249.2
Value of land and buildings	average per farm, dollars 1950*	25,686
	1945	15,686
	average per acre, dollars 1950*	96.29
	1945	62.96
Land in farms according to use:		
Cropland harvested	farms reporting 1949	1,836
	1944	1,986
	acres 1949	313,398
	1944	332,546
1 to 9 acres	farms reporting 1949	57
	1944	101
10 to 19 acres	farms reporting 1949	39
	1944	49
20 to 29 acres	farms reporting 1949	40
	1944	30
30 to 49 acres	farms reporting 1949	72
	1944	84
50 to 99 acres	farms reporting 1949	304
	1944	281
100 to 199 acres	farms reporting 1949	718
	1944	805
200 acres and over	farms reporting 1949	606
	1944	636
Cropland used only for pasture	farms reporting 1949	412
	1944[1]	400
	acres 1949	21,060
	1944[1]	8,604
Cropland not harvested and not pastured	farms reporting 1949	755
	acres 1949	26,788
	1944	17,758
Cultivated summer fallow	farms reporting 1949	326
	acres 1949	9,093
1 to 49 acres	farms reporting 1949	286
50 to 199 acres	farms reporting 1949	37
200 acres and over	farms reporting 1949	3
Other	farms reporting 1949	534
	acres 1949	17,695
Woodland pastured	farms reporting 1949	99
	1944	24
	acres 1949	1,619
	1944	465
Woodland not pastured	farms reporting 1949	212
	1944	154
	acres 1949	3,873
	1944	2,844
Other pasture (not cropland and not woodland)	farms reporting 1949	1,470
	1944[1]	1,733
	acres 1949	137,572
	1944[1]	156,210
Other land (house lots, roads, wasteland, etc.)	farms reporting 1949	1,895
	1944	2,124
	acres 1949	19,907
	1944	21,241
Irrigated land in farms	farms reporting 1949	2
	1944	.....
	acres 1949	80
	1944	.....
Land irrigated by sprinklers	farms reporting 1949	.....
	acres 1949	.....
FARM OPERATORS		
Residing on farm operated	operators reporting 1950	1,844
	1945	2,056
Not residing on farm operated	operators reporting 1950	113
	1945	99
With other income of family exceeding value of agricultural products sold	operators reporting 1949	177
Working off their farm, total	operators reporting 1949	562
	1944	300
100 days or more	operators reporting 1949	187
	1944	124

Item		County total
FARMS BY SIZE		
Under 10 acres	number 1950	113
	1945	161
Under 3 acres	number 1950	29
	1945	19
3 to 9 acres	number 1950	84
	1945	142
10 to 29 acres	number 1950	71
	1945	87
30 to 49 acres	number 1950	51
	1945	64
50 to 69 acres	number 1950	40
	1945	46
70 to 99 acres	number 1950	109
	1945	125
100 to 139 acres	number 1950	84
	1945	80
140 to 179 acres	number 1950	324
	1945	349
180 to 219 acres	number 1950	121
	1945	136
220 to 259 acres	number 1950	250
	1945	274
260 to 499 acres	number 1950	647
	1945	581
500 to 999 acres	number 1950	174
	1945	149
1,000 acres and over	number 1950	13
	1945	14
FARMS BY COLOR AND TENURE OF OPERATOR		
Farms by color of operator:		
White operators	number 1950	1,993
	1945	2,162
Nonwhite operators	number 1950	4
	1945	4
Farms by tenure of operator:		
Full owners	number 1950	716
	1945	799
Part owners	number 1950	669
	1945	616
Managers	number 1950	4
	1945	5
All tenants	number 1950	608
	1945	746
Proportion of tenancy	percent 1950	30.4
	1945	34.4
Cash tenants	number 1950	40
	1945	58
Share-cash tenants	number 1950	346
	1945	289
Share tenants and croppers	number 1950	198
	1945	364
Crop-share tenants and croppers	number 1950	159
Livestock-share tenants	number 1950	39
Other and unspecified tenants	number 1950	24
	1945	55
Other tenants	number 1950	4
Unspecified tenants	number 1950	20
SPECIFIED FACILITIES AND EQUIPMENT*		
Telephone	farms reporting 1950	1,718
	1945	1,862
Electricity	farms reporting 1950	1,878
	1945	1,480
From a power line	farms reporting 1950	1,863
Average of last monthly electric bill	dollars 1950	7.18
Electric water pump	farms reporting 1950	988
Electric hot-water heater	farms reporting 1950	341
Home freezer	farms reporting 1950	192
Electric washing machine	farms reporting 1950	1,717
Electric chick brooder	farms reporting 1950	822
Electric power feed grinder	farms reporting 1950	15
Milking machine	farms reporting 1950	230
Grain combines	farms reporting 1950	1,258
	number 1950	1,369
Corn pickers	farms reporting 1950	167
	number 1950	167
Pick-up hay balers	farms reporting 1950	213
	number 1950	214
Upright silos	farms reporting 1950	763
	number 1950	853
Pit or trench silos	farms reporting 1950	163
	number 1950	170

[1]Data for 1944 not strictly comparable with those for 1949.

Item		County total
SPECIFIED FACILITIES AND EQUIPMENT*—Continued		
Motortrucks	farms reporting 1950	1,208
	1945	755
	number 1950	1,372
	1945	802
Tractors	farms reporting 1950	1,659
	1945	1,721
	number 1950	2,530
	1945	2,122
Wheel tractors other than garden	farms reporting 1950	1,654
	number 1950	2,479
Garden tractors	farms reporting 1950	20
	number 1950	20
Crawler tractors	farms reporting 1950	31
	number 1950	31
Automobiles	farms reporting 1950	1,774
	1945	2,011
	number 1950	2,176
	1945	2,305
Farms by class of work power:		
No tractor, horses, or mules	farms reporting 1950	192
No tractor and only 1 horse or mule	farms reporting 1950	10
No tractor and 2 or more horses and /or mules	farms reporting 1950	158
Tractor and horses and/or mules	farms reporting 1950	941
Tractor and no horses or mules	farms reporting 1950	696
TRADING CENTER AND ROAD*		
Distance to trading center visited most frequently:		
Under 1 mile	farms reporting 1950	85
1 to 4 miles	farms reporting 1950	642
5 to 9 miles	farms reporting 1950	621
10 miles and over	farms reporting 1950	610
Average distance reported	miles 1950	7
Distance over dirt or unimproved roads:		
0.0 to 0.2 miles	farms reporting 1950	797
0.3 to 0.9 miles	farms reporting 1950	200
1.0 to 4.9 miles	farms reporting 1950	651
5.0 miles and over	farms reporting 1950	95
Average distance reported	miles 1950	1.3
Kind of road on which farm is located:		
Hard surface	farms reporting 1950	256
Gravel, shell, or shale	farms reporting 1950	902
Dirt or unimproved	farms reporting 1950	760
FARM LABOR*		
Week preceding enumeration:		
Family and/or hired workers	farms reporting 1950	1,828
	persons 1950	3,232
Family workers, including operator	farms reporting 1950	1,822
Operators	persons 1950	1,766
Unpaid members of operator's family	farms reporting 1950	902
	persons 1950	1,323
Hired workers	farms reporting 1950	118
	persons 1950	143
SPECIFIED FARM EXPENDITURES*		
Specified farm expenditures	farms reporting 1949	1,924
Machine hire and/or hired labor	farms reporting 1949	1,624
Machine hire	farms reporting 1949	1,387
	dollars 1949	273,179
Hired labor	farms reporting 1949	1,314
	dollars 1949	445,897
Feed for livestock and poultry	farms reporting 1949	1,739
	dollars 1949	1,276,893
Livestock and poultry purchased	farms reporting 1949	1,639
	dollars 1949	3,346,529
Seeds, bulbs, plants, and trees purchased	farms reporting 1949	1,473
	dollars 1949	209,220
Gasoline and other petroleum fuel and oil	farms reporting 1949	1,789
	dollars 1949	714,624
Tractor repairs	farms reporting 1949	1,499
	dollars 1949	274,862
Other farm machinery repairs	farms reporting 1949	1,559
	dollars 1949	291,329
FARMS BY TOTAL VALUE OF PRODUCTS SOLD		
No sales	number 1950	32
$1 to $249	number 1950	63
$250 to $399	number 1950	55
$400 to $599	number 1950	40
$600 to $999	number 1950	104
$1,000 to $1,499	number 1950	129
$1,500 to $2,499	number 1950	244
$2,500 to $3,999	number 1950	411
$4,000 to $5,999	number 1950	357
$6,000 to $9,999	number 1950	391
$10,000 and over	number 1950	171
FARMS BY TYPE OF FARM		
Field-crop farms other than vegetable and fruit-and-nut	number 1950	578
Cash-grain	number 1950	578
Cotton	number 1950	.....
Other field-crop	number 1950	.....
Vegetable farms	number 1950	15
Fruit-and-nut farms	number 1950	.....
Dairy farms	number 1950	104
Poultry farms	number 1950	73

Item		County total
FARMS BY TYPE OF FARM—Continued		
Livestock farms other than dairy and poultry	number 1950	526
General farms	number 1950	528
Primarily crop	number 1950	15
Primarily livestock	number 1950	133
Crop and livestock	number 1950	380
Miscellaneous and unclassified farms	number 1950	173
FARMS BY ECONOMIC CLASS		
Commercial farms	number 1950	1,824
Class I (Value of products sold, $25,000 or more)	number 1950	47
Class II (Value of products sold, $10,000-$24,999)	number 1950	124
Class III (Value of products sold, $5,000-$9,999)	number 1950	582
Class IV (Value of products sold, $2,500-$4,999)	number 1950	577
Class V (Value of products sold, $1,200-$2,499)	number 1950	326
Class VI (Value of products sold, $250-$1,199)[1]	number 1950	168
Other farms	number 1950	173
Part-time[1]	number 1950	78
Residential (Less than $250 value of products sold)	number 1950	95
Abnormal[2]	number 1950	.....
VALUE OF PRODUCTS SOLD, BY SOURCE		
All farm products sold	dollars 1949	12,035,316
	1944	8,789,563
All crops sold	dollars 1949	4,025,337
	1944	3,443,813
Field crops, other than vegetables and fruits and nuts sold	dollars 1949	3,933,852
	1944	3,390,217
Vegetables sold	dollars 1949	43,182
	1944	33,247
Fruits and nuts sold	dollars 1949	3,956
	1944	1,036
Horticultural specialties sold	dollars 1949	44,347
	1944	19,313
All livestock and livestock products sold	dollars 1949	8,009,194
	1944	5,343,890
Dairy products sold	dollars 1949	719,404
	1944	680,984
Poultry and poultry products sold	dollars 1949	957,421
	1944	947,920
Livestock and livestock products, other than dairy and poultry, sold	dollars 1949	6,332,369
	1944	3,715,006
Forest products sold	dollars 1949	785
	1944	1,860
HORSES AND MULES		
Horses and/or mules	farms reporting 1950	1,106
Horses and colts, including ponies	farms reporting 1950	1,086
	1945	1,521
	number 1950	3,133
	1945	5,386
Mules and mule colts	farms reporting 1950	72
	1945	261
	number 1950	149
	1945	642
CATTLE AND DAIRY PRODUCTS		
Cattle and calves	farms reporting 1950	1,732
	1945	1,948
	number 1950	52,032
	1945	61,273
Cows, including heifers that have calved	farms reporting 1950	1,882
	1945[3]	1,879
	number 1950	21,199
	1945[3]	27,371
Milk cows	farms reporting 1950	1,559
	number 1950	7,752
Heifers born before Jan. 1	farms reporting 1950	1,308
	number 1950	9,847
Steers and bulls born before Jan. 1	farms reporting 1950	1,285
	number 1950	12,472
Calves born since Jan. 1	farms reporting 1950	1,219
	number 1950	8,514
Whole milk sold	farms reporting 1949	401
	1944	342
	pounds 1949	8,085,711
	1944	11,217,995
	dollars 1949	441,262
Cream sold	farms reporting 1949	851
	1944	1,240
	pounds of butterfat 1949	486,177
	1944	734,277
	dollars 1949	278,037
Butter, buttermilk, skim milk, and cheese sold	farms reporting 1949	2
	dollars 1949	105
HOGS		
Hogs and pigs	farms reporting 1950	862
	1945	1,053
	number 1950	15,690
	1945	15,186
4 months old and over	farms reporting 1950	758
	number 1950	6,468
Less than 4 months old	farms reporting 1950	545
	number 1950	9,222
Sows and gilts for spring farrowing	farms reporting 1950	584
	1945	625
	number 1950	2,273
	1945	2,189

[1]Part-time farms include those with value of products sold of $250-$1,199 and operator either reporting 100 days or more of off-farm work or reporting other income exceeding value of agricultural products sold.
[2]Public and private institutional farms, community projects, etc.
[3]Cows and heifers 2 years old and over.

Item	County total
SHEEP AND WOOL	
Sheep and lambs.....farms reporting 1950...	190
1945...	280
number 1950...	12,997
1945...	18,751
Sheep and lambs born before Oct. 1, 1949.....farms reporting 1950...	185
number 1950...	7,111
Ewes.....farms reporting 1950...	183
1945[1]..	270
number 1950...	6,614
1945[1]..	11,929
Rams and wethers.....farms reporting 1950...	133
number 1950...	497
Lambs born since Oct. 1, 1949.....farms reporting 1950...	176
number 1950...	5,886
Sheep and lambs shorn.....farms reporting 1949...	178
1944...	271
number shorn 1949...	8,283
Wool shorn.....pounds 1949...	67,132
1944...	99,340
Average date of enumeration.....1950...	Apr.15-Apr.28
POULTRY AND POULTRY PRODUCTS	
Chickens, 4 months old and over, on hand...farms reporting 1950...	1,731
1945...	1,994
number 1950...	226,117
1945...	313,870
Chickens sold.....farms reporting 1950...	1,101
number 1949...	103,541
dollars 1949...	92,377
Chicken eggs sold.....farms reporting 1949...	1,568
dozens 1949...	1,977,185
dollars 1949...	694,654
Turkeys, 4 months old and over, on hand....farms reporting 1950...	25
number 1950...	3,145
Turkeys raised.....farms reporting 1949...	41
1944...	79
number 1949...	26,690
1944...	5,668
ANIMALS SOLD ALIVE	
Cattle, hogs, sheep, horses, or mules sold alive.....farms reporting 1949..	1,681
dollars 1949..	6,284,036
Cattle and/or calves sold alive.....farms reporting 1949..	1,569
1944..	1,604
number 1949..	36,676
1944..	34,544
Cattle sold alive, excluding calves....farms reporting 1949..	1,194
number 1949..	27,003
dollars 1949..	4,476,141
Calves sold alive.....farms reporting 1949..	1,044
number 1949..	9,673
dollars 1949..	907,283
Hogs and pigs sold alive.....farms reporting 1949..	896
1944..	1,224
number 1949..	20,670
1944..	33,410
dollars 1949..	896,859
Sheep and lambs sold alive.....farms reporting 1949..	164
1944..	247
number 1949..	9,553
1944..	12,434
dollars 1949..	178,900
Horses and mules sold alive.....farms reporting 1949..	123
number 1949..	564
dollars 1949..	24,853
FARM SLAUGHTER	
Any cattle or hogs butchered.....farms reporting 1949...	1,203
Cattle and/or calves butchered.....farms reporting 1949...	880
number 1949...	989
Cattle butchered, excluding calves...farms reporting 1949...	468
1944...	618
number 1949...	524
1944...	668
Calves butchered.....farms reporting 1949...	421
1944...	382
number 1949...	465
1944...	413
Hogs and pigs butchered.....farms reporting 1949...	846
1944...	1,353
number 1949...	1,276
1944...	2,228
Meat, lard, hides, and other products sold from animals butchered.....farms reporting 1949...	302
dollars 1949...	19,125

Item	County total
SPECIFIED CROPS HARVESTED	
Corn:	
Corn for all purposes.....farms reporting 1949...	1,363
1944...	1,532
acres 1949...	38,535
1944...	48,076
Harvested for grain.....farms reporting 1949...	1,198
1944...	1,445
acres 1949...	28,942
1944...	44,009
bushels 1949...	728,142
1944...	1,116,101
Cut for silage.....farms reporting 1949...	379
acres 1949...	6,432
tons..green weight 1949...	29,843
Hogged or grazed or cut for green or dry fodder.....farms reporting 1949...	198
acres 1949...	3,161
Sorghums:	
Sorghum for all purposes except sirup...farms reporting 1949...	1,016
1944...	1,492
acres 1949...	14,219
1944...	28,195
Harvested for grain or for seed.....farms reporting 1949...	335
1944...	770
acres 1949...	3,631
1944...	11,514
bushels 1949...	67,157
1944...	229,859
Cut for silage.....farms reporting 1949...	491
acres 1949...	6,814
tons..green weight 1949...	43,851
Sorghum or cane hogged or grazed, or cut for dry forage or hay.....farms reporting 1949...	436
acres 1949...	3,774
tons cut 1949...	7,211
Small grains:	
Grain grown together and threshed as a mixture.....farms reporting 1949...	34
acres 1949...	913
bushels 1949...	12,382
Wheat threshed or combined.....farms reporting 1949...	1,696
acres 1949...	199,329
1944...	179,727
bushels 1949...	2,016,757
1944...	2,517,733
Oats threshed or combined.....farms reporting 1949...	1,188
1944...	1,414
acres 1949...	25,430
1944...	39,588
bushels 1949...	538,506
1944...	553,354
Oats cut for feeding unthreshed.....farms reporting 1949...	76
1944...	94
acres 1949...	857
1944...	1,652
Barley threshed or combined.....farms reporting 1949...	61
1944...	262
acres 1949...	853
1944...	5,339
bushels 1949...	12,427
1944...	85,529
Rye threshed or combined.....farms reporting 1949...	40
1944...	193
acres 1949...	435
1944...	2,633
bushels 1949...	5,537
1944...	36,162
Flaxseed threshed or combined.....farms reporting 1949...	3
1944...	21
acres 1949...	13
1944...	534
bushels 1949...	80
1944...	2,134
Annual legumes:	
Soybeans grown for all purposes.....farms reporting 1949...	.....
1944[2]..	12
acres 1949...	.....
1944[2]..	139
Soybeans harvested for beans.....farms reporting 1949...	.....
1944...	12
acres 1949...	.....
1944...	139
bushels 1949...	.....
1944...	1,047
Soybeans cut for hay.....farms reporting 1949...	.....
acres 1949...	.....
tons 1949...	.....
Soybeans hogged or grazed, or cut for silage.....farms reporting 1949...	.....
acres 1949...	.....
Soybeans plowed under for green manure.....farms reporting 1949...	.....
acres 1949...	.....

[1]Ewes and ewe lambs kept for breeding.
[2]Acres grown alone except for green manure.

Item	County total
SPECIFIED CROPS HARVESTED—Continued	
Hay crops, excluding specified annual legumes and sorghum hay:	
Land from which hay was cut.....farms reporting 1949...	1,489
acres 1949...	33,472
Alfalfa cut for hay (or for dehydrating).....farms reporting 1949...	1,376
1944...	1,183
acres 1949...	22,159
1944...	16,684
tons 1949...	37,346
1944...	40,312
Clover or timothy cut for hay.....farms reporting 1949...	37
1944...	29
acres 1949...	691
1944...	519
tons 1949...	682
1944...	746
Lespedeza cut for hay.....farms reporting 1949...	2
1944...	2
acres 1949...	16
1944...	21
tons 1949...	8
1944...	34
Oats, wheat, barley, rye, or other small grain cut for hay.....farms reporting 1949...	23
1944...	14
acres 1949...	201
1944...	150
tons 1949...	277
1944...	225
Wild hay cut.....farms reporting 1949...	635
1944...	598
acres 1949...	8,974
1944...	7,958
tons 1949...	9,787
1944...	10,458
Other hay cut.....farms reporting 1949...	110
1944...	53
acres 1949...	1,285
1944...	463
tons 1949...	1,683
1944...	558
Silage made from grass or hay crops.....farms reporting 1949...	48
acres 1949...	1,096
tons..green weight 1949...	4,027
Field crops (other):	
Alfalfa seed harvested.....farms reporting 1949...	232
1944...	65
acres 1949...	4,074
1944...	895
bushels 1949...	6,371
1944...	1,576
Red clover seed harvested.....farms reporting 1949...	3
1944...	7
acres 1949...	26
1944...	70
bushels 1949...	30
1944...	77
Lespedeza seed harvested.....farms reporting 1949...	3
acres 1949...	21
pounds 1949...	1,800
Sweetclover seed harvested.....farms reporting 1949...	59
acres 1949...	892
bushels 1949...	1,451
Irish potatoes harvested for home use or for sale.....farms reporting 1949...	518
1944...	254
acres 1949[1]..	28
1944...	44
bushels 1949...	5,456
1944...	1,769
Sweetpotatoes harvested for home use or for sale.....farms reporting 1949...	24
1944...	15
acres 1949[1]..	63
1944...	148
bushels 1949...	4,891
1944...	12,083
Broomcorn harvested.....farms reporting 1949...	3
acres 1949...	17
tons 1949...	6
Root and grain crops hogged or grazed, other than corn, sorghums, and soybeans.....farms reporting 1949...	4
acres 1949...	26
Vegetables harvested for home use (other than Irish and sweet potatoes).....farms reporting 1949...	1,099
1944...	1,836

Item	County total
SPECIFIED CROPS HARVESTED—Continued	
Vegetables harvested for sale.....farms reporting 1949...	30
1944...	69
acres 1949...	320
1944...	411
sold..dollars 1949...	43,182
1944...	33,247
Cabbage.....farms reporting 1949...	.....
1944...	1
acres 1949...	.....
1944...	(*)
Cantaloups, honeyballs, honeydews, and muskmelons.....farms reporting 1949...	20
acres 1949...	99
Sweet corn.....farms reporting 1949...	11
1944...	16
acres 1949...	17
1944...	35
Green peas.....farms reporting 1949...	.....
1944...	1
acres 1949...	.....
1944...	(*)
Tomatoes.....farms reporting 1949...	11
1944...	16
acres 1949...	12
1944...	14
Watermelons.....farms reporting 1949...	26
acres 1949...	190
Other vegetables.....acres 1949...	2
Berries and other small fruits harvested for sale:	
Strawberries.....farms reporting 1949...	11
acres 1949...	2
quarts 1949...	1,594
Raspberries (tame).....farms reporting 1949...	2
acres 1949...	(*)
quarts 1949...	100
Tree fruits, nuts, and grapes:	
Land in bearing and nonbearing fruit orchards, groves, vineyards, and planted nut trees.....farms reporting 1950...	542
1945...	24
acres 1950[2]..	70
1945...	78
Apples.....farms reporting 1950...	219
1945...	120
trees of all ages..number 1950...	1,522
1945...	1,722
trees not of bearing age..number 1950...	663
trees of bearing age..number 1950...	859
quantity harvested..bushels 1949...	918
1944...	13
Peaches.....farms reporting 1950...	434
1945...	275
trees of all ages..number 1950...	4,168
1945...	4,499
trees not of bearing age..number 1950...	804
trees of bearing age..number 1950...	3,364
quantity harvested..bushels 1949...	2,569
1944...	46
Pears.....farms reporting 1950...	173
1945...	111
trees of all ages..number 1950...	517
1945...	468
trees not of bearing age..number 1950...	214
trees of bearing age..number 1950...	303
quantity harvested..bushels 1949...	255
1944...	10
Cherries.....farms reporting 1950...	312
1945...	164
trees of all ages..number 1950...	1,737
1945...	1,057
trees not of bearing age..number 1950...	594
trees of bearing age..number 1950...	1,143
quantity harvested..pounds 1949...	14,961
1944...	.....
Plums and prunes.....farms reporting 1950...	100
1945...	86
trees of all ages..number 1950...	869
1945...	581
trees not of bearing age..number 1950...	161
trees of bearing age..number 1950...	708
quantity harvested..bushels 1949...	85
1944...	59
Grapes.....farms reporting 1950...	153
1945...	107
vines of all ages..number 1950...	1,558
1945...	3,095
vines not of bearing age..number 1950...	277
vines of bearing age..number 1950...	1,281
quantity harvested...pounds 1949...	7,917
1944...	7,554
Improved and seedling pecans.....farms reporting 1950...	6
trees of all ages..number 1950...	17
trees not of bearing age..number 1950...	7
trees of bearing age..number 1950...	10
quantity harvested..pounds 1949...	.....

[1]For 1949, does include acres for farms with less than 15 bushels harvested.
[2]For 1950, does not include acres for farms reporting less than 1/2 acre.
*Reported in small fractions.

[Reference to page numbers: Text references are in "italics"; chart, map, and summary table references are in "roman" type; and division and State tables in "bold face" type]

A

Page

Abnormal farms....*xxxi*, *1110*, 1116, 1132
by size of farm.... 1126
by tenure of operator.... 1204
Acreage, farm, total....4, 6, 7, 9, 10, 11, 20, 22, 23, 30, 32, 34, 35, 48, 64, 66, *772*, *912*
definitions....*xxix*, *6*
average per farm....44, 799
according to use....*7*, *8*, 10, 11, 32, 33, 35
by class of tenants....1004
by color and tenure of operator....922, 926, 934, 935, 956
commercial and other farms.... 932
by economic class....1116, 1136
by nonwhite operators other than Negroes.... 1028
by tenure.... 1030
by size of farm....773, 774, 780, 782, 800, 820, 842, 843
by tenure of operator....911, 992, 1001, 1034
commercial and other farms....932, 940
by type of farm....1218, 1238
operated by Negroes....1024, 1027
Age classification of livestock.... 361
See also Horses, Mules, Cattle, etc.
Age of farm operator....70, 75, 76, 113
by color and tenure....86, 87, 91, 116
commercial and other farms.... 90
by economic class.... 1120
by size of farm.... 786
by tenure of operator....84, 85, 91, 116
commercial and other farms....90, 944
by type of farm.... 1222
65 years and over:
by economic class.... 1144
Agriculture, Census of:
authorization.... *xi*
date.... *xi*
enumeration.... *xv*
Farm and Ranch questionnaires (facsimiles)....1324-1345
history.... *xi*
office processing.... *xv*
preparation of questionnaires.... *xi*
publications.... *xxiv*
Agriculture Questionnaires (facsimiles)....*xiii*, 1324-1345
Alaska.... *xi*
Alfalfa:
for hay....496, *514*, 521, 526, 607, 616
by acres harvested.... 607
for seed....496, *515*, 521, 620
Alligator pears. See Avocados.
Almonds....521, 683, *687*, 731
Alsike clover seed....496, 624
Alyce seed....496, 624
American Samoa.... *xi*
Angora goats and kids (7 specified States, 1950)....*356*, 364, 369, 481
age and sex groups.... 361
clipped....369, 481
mohair clipped....369, 481
Animals, domestic:
on farms....*351*, 952, 1128, 1230
age and sex groups.... 361
description of inventory items.... 359
slaughtered....*358*, 370, 474, 476-478
sold alive....*358*, 381, 470, 794, 952, 1128, 1230
value of inventory....*354*, 376, 378, 379
value of sales....*354*, 379
history of enumeration.... 364
Annual legumes. See Soybeans, Cowpeas, Peanuts, etc.
Annual legumes saved for hay....496, *513*
Appendix.... 1323
Apples....521, *679*, 680, 685, 693, 704
by number of trees of bearing age.... 708
Apricots....521, 681, *687*, 722
Area, approximate land....*6*, 6, 7, 8, 31, 34, 64
definition.... *xxx*
Area of enumeration.... *xi*
Artichokes for feed....496, 655
Artichokes, globe....519, 667
Asparagus....519, 528, 660
Austrian winter peas for seed....496, 624
Automobiles....*197*, 202, 203, 204, 208, 232, 233, 234, 856
by age of newest model....205, 233
by economic class....1122, 1154
by size of farm....788, 856
by tenure of operator:
commercial and other farms....946, 1056
by type of farm....1224, 1257
by year of newest model....206, 234
by economic class.... 1122
by size of farm.... 788
by tenure of operator:
commercial and other farms.... 946
by type of farm.... 1224
Automobile and/or motortruck....204, 232
Avocados....681, 732

B

Bananas....681, 732
Barley threshed....496, 511, *512*, 521, 568, 570
by acres harvested.... 569
by bushels sold.... 569
Bartlett pears (specified States)....680, *686*, 686
Beans:
castor....496, 655
dry field and seed beans....496, *513*, 521, 525, 600, 601
dry lima beans....*513*, *514*
green lima beans....519, 528, 660
green beans (snap, string, or wax)....519, 528, 660
mungbeans....496, *513*, 655
soybeans....496, 513, 521, 525, 586, 587
soybeans, green....519, 668
velvetbeans....496, *513*, 599
Bees....*358*, 361, 364, 483
farms reporting bees owned preceding year, by number of hives.... 483
Beets, sugar....496, *517*, 521, 524, 531, 642
by economic class.... 1130
by size of farm.... 796
by tenure of operator:
commercial and other farms.... 952
by type of farm.... 1232
Beets, table....519, 660
Belladonna....496, 655
Bentgrass seed....496, 624
Bermuda grass seed....496, 624
Berries and other small fruits....674, *676*, 677, 696
Birdsfoot trefoil seed....496, 624
Black walnuts....683, 732
Blackberries and dewberries (tame)....677, 697
Blueberries.... *676*
tame....677, 698
wild....677, 698
Bluegrass seed....496, 624
Bluestem seed....496, 624
Boysenberries.... 677
Boysenberries, loganberries, and youngberries....677, 699
Broccoli....519, 661
Bromegrass seed....496, 624
Broomcorn....496, 531, 637, 655
Broomcorn seed....496, 655
Brussels sprouts....519, 667
Buckwheat threshed....496, *512*, 576
by acres harvested.... 577
by bushels sold.... 577
Bulbs. See Nursery products (trees, shrubs, vines, ornamentals, etc.).
Bur-clover seed....496, 624
Burley tobacco....496, 632
Butchered, animals....358, 370, 474, 476-478
Butternuts.... 683

[Reference to page numbers: Text references are in "italics"; chart, map, and summary table references are in "roman" type; and division and State tables in "bold face" type]

Page

Butter:
churned....364, 368
by number of milk cows.... 412
sold....368, 411
Butter, buttermilk, skim milk, and cheese sold....368, 380, 409, 762

C

Cabbage....519, 528, 661
Calves....364, 394, 399
age and sex groups.... 361
See also Cattle and calves.
Canary grass seed....496, 624
Cane sorghums. See Sorghums.
Cane, sugar....496, 643, 655
for sirup....496, 517, 638
for sugar....496, 521, 524, 531, 643
by economic class.... 1130
by size of farm.... 796
by tenure of operator:
commercial and other farms.... 952
by type of farm.... 1232
Cantaloups and muskmelons....519, 528, 661
Caraway seed....496, 655
Carpet grass seed....496, 624
Carrots....519, 661
Cascara seed....496, 655
Cash tenants....*xxx*, *913*, 915, 918, 932, 1004, 1102
by color....922, 924, 935
by commercial and other farms....1032, 1034
by economic class.... 1126
by race:
Negro....939, 1026
nonwhite other than Negro.... 939
by size of farm.... 792
by type of farm.... 1228
cash rent paid by....*331*, 332, 333, 334, 339-346
commercial and other farms....334, 342-346
Cash-grain farms....527, 1215, 1234
basis of classification.... *xxxi*
by economic class....1126, 1292
by size of farm....792, 1280
by tenure of operator.... 1286
commercial and other farms.... 950
Cash paid for farm labor. See Hired labor, expenditures for.
Cash rent paid....*331*, 333, 335-346
for commercial and other farms....334, 336, 342
Cash wages paid for farm labor. See Hired labor, expenditures for.
Cassava....496, 655
Castor beans....496, 655
Cattle and calves....*355*, 355, 364, 371, 372, 376, 378, 379, 392, 398, 400, 486, 860
age and sex groups.... 361
farms reporting by numbers.... 393
by economic class....1128, 1158
by size of farm....794, 860
by tenure of operator:
commercial and other farms....952, 1060
by type of farm....1230, 1261
butchered....*358*, 370, 474
farms reporting by number of cattle butchered.... 478
farms reporting by number of calves butchered.... 478
sold....369, 372, 381, 470, 487, 763
by economic class.... 1128
by size of farm.... 794
by tenure of operator:
commercial and other farms.... 952
by type of farm.... 1230
Cauliflower....519, 661
Celery....519, 662
Census Act.... *xi*
Census of Agriculture:
date.... *xi*
enumeration.... *xv*
Farm and Ranch questionnaires (facsimiles)....1324-1345
history.... *xi*
office processing.... *xv*
preparation of questionnaires.... *xi*
publications.... *xxiv*
Cereals. See Corn, Wheat, Oats, etc.
Chayote....519, 667

Page

Cheese sold (Value included with Butter, buttermilk, skim milk, and cheese sold)....368, 380, 409, 762
Cherries....521, 680, *685*, 693, 716
sour cherries....680, *685*, 717
sweet cherries....680, *685*, 717
Chestnuts (cultivated)....683, 732
Chick brooder, electric....198, 199, 213
by economic class.... 1120
by size of farm.... 786
by tenure of operator:
commercial and other farms.... 944
by type of farms.... 1222
Chickens....371, 374, 377, 378, 446, 486, 863
age and sex groups.... 361
by economic class....1128, 1161
by number on hand.... 454
by size of farm....794, 863
by tenure of operator:
commercial and other farms....952, 1063
by type of farm....1230, 1264
farms reporting by number reported....452
sold....356, 357, 364, 369, 374, 378, 380, 448, 487, 749, 763
by economic class.... 1128
by numbers of chickens on hand.... 454
by size of farm.... 794
by tenure of operator:
commercial and other farms.... 952
by type of farm.... 1230
farms reporting by numbers reported.... 452
Chicken eggs.... 356
sold....356, 357, 364, 369, 374, 487, 763
by economic class.... 1128
by number of chickens on hand.... 454
by size of farm.... 794
by tenure of operator:
commercial and other farms.... 792
by type of farm.... 1230
farms reporting classified by dozens of eggs sold.... 450
Chicory....496, 655
Chicory greens....519, 667
Chinese cabbage....519, 667
Chinese farm operators.... 1029
by tenure.... 936
Chufas....496, 521, 655
Citrons....684, 732
Citrus fruits, specified....521, 732
Citrus fruits, total....683, *687*
Class of farm. See Economic class.
Class of work power. See Work power, farm.
Classification, farm:
by color or race of operator.... *xxx*
by economic class.... *xxx*
by large farms.... *xxxii*
by size.... *xxx*
by tenure of operator.... *xxx*
by type.... *xxxi*
by value of products sold.... *xxx*
by class of work power.... *xxxii*
Clover and legume seed, other....496, 624
Clover or timothy (alone or mixed) cut for hay....496, *514*, 521, 526, 608, 617
by acres harvested.... 608
Coconuts....683, 732
Collards....519, 667
Color and tenure of operator....*xxx*, 911, *917*, 922, 924, 934, 992
list of items published by....*xxxviii*
Color of farm operator....*xxx*, 916, *917*, 920, 921, 992
by tenure....922, 924, 934
Commercial farms....1098-1106, 1111, 1113, 1114
definition.... *1110*
by color and tenure of operator.... 932
by acres of cropland harvested.... 932
by economic class....950, 1111, 1116, 1132
by size of farm.... 792
by tenure of operator....932, 940, 1032
by acres of cropland harvested.... 932
by type of farm.... 1234
Commercial and other farms....1111, 1113, 1114
definition.... *1110*

[Reference to page numbers: Text references are in "italics"; chart, map, and summary table references are in "roman" type; and division and State tables in "bold face" type]

Commercial and other farms—Continued — Page
by color and tenure of operator ... 932
age ... 90
days worked off farm ... 109
residence of farm operator ... 97
years on present farm ... 103
by economic class ... 950, 1116, 1132
by size of farm ... 792
by tenure of operator ... 932, 940, 950, 1032
age ... 90
days worked off farm ... 109
residence of farm operator ... 97
years on present farm ... 103
Completeness of enumeration ... *xiii, xxxiii*
Conversion factors, fruit and nuts ... *516*, 675
Corn:
for all purposes ... 496, *508*, 521, 522, 523, 532, 864
by acres harvested ... 534
by economic class ... 1130, 1162
by size of farm ... 796
by tenure of operator:
commercial and other farms ... 952, 1064
by type of farm ... 1232, 1265
for grain ... 496, 508, 523, 536, 538, 540
by acres harvested ... 535
by economic class ... 1130
by size of farm ... 796
by tenure of operator:
commercial and other farms ... 952
by type of farm ... 1232
hogged or grazed or cut for fodder ... 496, 537
cut for silage ... 496, 523, 537
Corn and other corn products sold ... 530, 761
Corn, Egyptian (grain sorghum). See Sorghums.
Corn pickers ... 201, 204, 207, 221, 852
by economic class ... 1120, 1150
by size of farm ... 786, 852
by tenure of operator:
commercial and other farms ... 944, 1052
by type of farm ... 1222, 1253
Cotton ... 496, *515*, 516, 521, 522, 524, 531, 628, 762
by acres harvested ... 630
by bales produced ... 631
by economic class ... 1130
by size of farm ... 796
by tenure of operator:
commercial and other farms ... 952
by type of farm ... 1232
Cotton farms ... 1215, 1234
basis of classification ... *xxxi*
by economic class ... 1126, 1292
by size of farm ... 792, 1280
by tenure of operator ... 1286
commercial and other farms ... 950
Cottonseed ... 496, *516*, 521, 628
Cowpeas ... *513*
for all purposes ... 496, 522, 525, 588
grown alone ... 496, 588
by number of acres ... 589
grown with other crops ... 496, 589
for dry peas ... 496, 521, 590
grown alone ... 496, 590
by acres harvested ... 591
grown with other crops ... 496, 590
for green peas ... 521, 655, 665, 668
grown alone ... 665
for hay ... 496, 593
hogged or grazed or cut for silage ... 496, 521, 593
plowed under for green manure ... 496, 593
Cows, including heifers that have calved ... 355, 364, 372, 394, 398, 402, 404, 486, 861
age and sex groups ... 361
by economic class ... 1128, 1159
by size of farm ... 794, 861
by tenure of operator:
commercial and other farms ... 952, 1061
by type of farm ... 1230, 1262
farms reporting by number of cows ... 396
Cows milked ... 364, 368, 404
Cows milked daily (1930) ... 405
Cows milked yesterday (1950) ... *355*, 368, 404, 412
Cranberries ... *676*, 677, 694, 699
Cream sold ... 364, 368, 373, 380, 408, 411, 487, 762
by number of milk cows ... 412
Crested wheat grass seed ... 496, 624
Crimson clover seed ... 496, 624
Crop failure (1944 and earlier) ... 10, 36, 38, 40, 42, 44, 46
Crop failure (included in other cropland not harvested and not pastured for 1949)
See Cropland not harvested and not pastured.
Cropland harvested ... 6, 7, *8*, 10, 20, 21, 22, 24, 32, 34, 35, 38, 40, 42, 44, 46, 47, 48, 66, 227, 391, 495
by color and tenure of operator ... 922, 930, 956
commercial and other farms ... 932
by economic class ... 1116, 1138
by Negro operators ... 1024
by nonwhite operators other than Negroes ... 1028
by tenure ... 1030
by number of acres ... 12
by size of farm ... 771, 780, 782, 800, 801, 820
by tenure of operator:
commercial and other farms ... 932, 940, 1040
by type of farm ... 1218, 1241
Cropland, idle or fallow ... 10, 36, 38, 40, 42, 44, 46
Cropland not harvested and not pastured:
total ... *8*, 10, 32, 34, 35, 38, 40, 42, 44, 46
by color and tenure of operator ... 922, 930, 957
by economic class ... 1116
by Negro operators ... 1024
by nonwhite operators other than Negroes ... 1028
by size of farm ... 780, 782, 800, 844
by tenure of operator:
commercial and other farms ... 940
by type of farm ... 1218
cultivated summer fallow ... *8*, 10, 20, 27, 32, 34, 35, 38, 40, 42, 44, 46
by color and tenure of operator ... 922, 930, 957
by economic class ... 1116
by number of acres ... 12
by size of farm ... 782, 800
by tenure of operator:
commercial and other farms ... 940
by type of farm ... 1218
other ... *8*, 10, *12*, 13, 32, 34, 35, 38, 40, 42, 44, 46
by color and tenure of operator ... 922, 930, 957
by economic class ... 1116
by size of farm ... 782, 800
by tenure of operator:
commercial and other farms ... 940
by type of farm ... 1218
Cropland other than cropland pasture not plowed within 7 years (1944) ... 11, 37, 39, 41, 43, 45, 47
by color and tenure of operator ... 930
by size of farm ... 780
Cropland, total ... 8, 9, *10*, 11, 13, 21, 22, 28, 33, 34, 37, 39, 41, 43, 45, 47
by color and tenure of operator ... 923, 930, 957
by economic class ... 1116
by size of farm ... 780, 782, 801
by tenure of operator:
commercial and other farms ... 940
by type of farm ... 1218
Cropland used only for pasture ... 7, *8*, 10, 13, 20, 32, 34, 35, 38, 40, 42, 44, 46
by color and tenure of operator ... 922, 930, 957
by economic class ... 1116
by Negro operators ... 1024
by nonwhite operators other than Negroes ... 1028
by size of farm ... 780, 782, 800
by tenure of operator:
commercial and other farms ... 940
by type of farm ... 1218
Cropland used only for pasture plowed within 7 years (1944) .. 10, *12*, 13, 35, 38, 40, 42, 44, 46
by color and tenure of operator ... 930
by size of farm ... 780
Croppers (South only) ... *xxx*, *914*, 914, 915, 918, 921, 932, 1004, 1106
by color ... 914, 922, 924, 935
by commercial and other farms ... 1032, 1034
by economic class ... 1126
by race:
Negro ... 939, 1026
nonwhite other than Negro ... 939
by size of farm ... 792
by type of farm ... 1228

[Reference to page numbers: Text references are in "italics"; chart, map, and summary table references are in "roman" type; and division and State tables in "bold face" type]

Page

Crop-share tenants....xxx,*913*,915,918,932,1004,1104
by color....922,935
by commercial and other farms....1032,1034
by economic class....1126
by race:
Negro....939,1026
nonwhite other than Negro....939
by size of farm....792
by type of farm....1228
Crops:
duplicated....*7*
interplanted....*513*
land used for....495
total value of harvested....495,521,529
See also Individual crops.
Crops harvested. See Individual crops.
Crops harvested, value of all....495,521,529,751
Crops sold, value of all....529,530,750,753,1215
by economic class....1128
by major groups....755-757
by size of farm....794
by tenure of operator:
commercial and other farms....952
by type of farm....1230
County data....*xxxvi*
Cucumbers....519,528,662
Cultivated summer fallow....*8*,10,20,27,32,34,35,38,40,42,44,46
by color and tenure of operator....922,930,957
by economic class....1116
by number of acres....12
by size of farm....782,800
by tenure of operator:
commercial and other farms....940
by type of farm....1218
Currants....677,700

D

Dairy farms....373,750,1216,1234
basis of classification by....*xxxi*
by economic class....1126,1293
by size of farm....792,1282
by tenure of operator....1288
commercial and other farms....950
Dairy products sold....*355*,364,368,380,406,409,410,487,750,758
by economic class....1128
by number of milk cows....412
by size of farm....794
by tenure of operator:
commercial and other farms....952
by type of farm....1230
Dallis grass seed....496,624
Dandelion (greens)....519,667
Dark air-cured tobacco....496,632
Dark-fired tobacco....496,632
Dasheen....519,667
Date of enumeration....*xi*,*xii*,422
Dates....681,732
Days worked off farm....*74*,74,76,83,106,178,847
by color and tenure of operator....107
commercial and other farms....109
by economic class....1118
by size of farm....784
by tenure of operator....106,180
commercial and other farms....109,942
by type of farm....1220
100 days or more....847,1143
by size of farm....847
by tenure of operator:
commercial and other farms....1047
by type....1248
Definitions....*xxix*
A farm....*xxix*,*5*
effect of change....*xxxii*
farms reporting or operators reporting....*xxix*
farm operators....*xxix*
land area....*xxx*
land in farms....*xxx*
land owned, rented and managed....*xxix*
land owned....*xxx*
land rented from others....*xxx*
land rented to others....*xxx*

Page

Dewberries, tame (included with Blackberries and dewberries)....*677*,697
Digitalis....496,655
Dill for oil....496,655
Dill seed....496,655
Dirt or unimproved road....200,207,210,215,220
by economic class....1122
by size of farm....788
by tenure of operator:
commercial and other farms....946
by type of farm....1224
Distance from nearest market town(1925)....217,218
Distance to trading center....*197*,200,216,218,219
Domestic animals....*351*,364,952,1128,1230
age and sex groups....361
description of inventory items....359
slaughtered....*358*,370,474,476-478
sold alive....*358*,381,470,794,952,1128,1230
value of inventory....*354*,376,378,379
value of sales....*354*,379
Dry field and seed beans....*513*
all purposes except green manure....496,521
grown alone....496
grown with other crops....496
harvested for beans....496,525,600,601
by acre harvested....600
Dry field and seed peas....603
all purposes except green manure....496,521
harvested for peas....496
Dry field and seed peas harvested for peas (other than cowpeas and Austrian winter peas)....*496*,*513*,521,525,602
by acres harvested....602
Dry lima beans....*513*,*514*
Dry weight (fruits reported and conversion factors)....675,*686*
Ducks....361
raised....364,369,374,468,487
Duplicated crop acreage....*7*
Durum and macaroni wheat....496,*509*,510,554
by acres harvested....554
by bushels sold....554

E

Economic areas....*xxxvi*
Economic class of farms....*xxx*,*1109*,1109,*1110*,1111-1131,1132-1204
definition....*1110*
by size of farm....1126
by tenure of operator:
commercial and other farms....950
list of items published by....*xxxviii*
selected characteristics by economic class:
class I farms....1184
class II farms....1186
class III farms....1188
class IV farms....1190
class V farms....1192
class VI farms....1194
part-time farms....1196
residential farms....1198
abnormal farms....1200
Eggplant....519,662
Eggs sold, see also Chicken eggs....369
Electric bill, amount of last monthly....*196*,198,214
by economic class....1120
by size of farm....786
by tenure of operator:
commercial and other farms....944
by type of farm....1222
Electric facilities (chick brooder, feed grinder, home freezer, hot water heater, washing machine, water pump)....*196*,198,199,213
by economic class....1120
by size of farm....786
by tenure of operator:
commercial and other farms....944
by type of farm....1222
Electricity....*196*,198,199,209,212,214,849
by economic class....1120,1147
by size of farm....786
by tenure of operator:
commercial and other farms....944,1049
by type of farm....1222,1250

[Reference to page numbers: Text references are in "italics"; chart, map, and summary table references are in "roman" type; and division and State tables in "bold face" type]

Electricity—Continued — Page
from home plant....198,213
by economic class.... 1120
by size of farm.... 786
by tenure of operator:
commercial and other farms.... 944
by type of farm.... 1222
from power line....198,212,214
by economic class.... 1120
by size of farm....786,849
by tenure of operator:
commercial and other farms.... 944
by type of farm.... 1222
Emmer and spelt threshed....496,577
Endive and escarole....519,668
English or Persian walnuts....521,682,*687*,694,731
Enumeration....*xiii*,*xv*,*xxxvii*,364
area of.... *xi*
completeness of....*xxxiii*
date of....*xi*,*xii*,422
Equipment (specified) farm....*197*,*198*,201,221,222
by economic class.... 1120
by size of farm.... 786
by tenure of operator:
commercial and other farms.... 944
by type of farm.... 1222
Ewes....356,364,428,431,434,486
age and sex groups.... 361
Expenditures, specified, farms....*243*,275,293,296,297,298,300
for commercial and other farms....274
by economic class.... 1124
by size of farm.... 790
by tenure of operator:
commercial and other farms.... 948
by type of farm.... 1226

F

Facilities and equipment, specified....*197*,198,201,211-222
by economic class.... 1120
by size of farm.... 786
by tenure of operator:
commercial and other farms.... 944
by type of farm.... 1222
Factors used for converting....*516*,675
Fallow land. See Cultivated summer fallow.
Family and/or hired workers....250,251,276,280
by economic class.... 1122
by size of farm....788,790
by tenure of operator:
commercial and other farms.... 946
by type of farm.... 1224
Family workers....250,276,277,868,1165
by economic class.... 1122
by size of farm....788,790,868
by tenure of operator:
commercial and other farms....946,1068
by type of farm....1224,1268
during specified weeks....251,280
Farm, definition of....*xxix*,*5*
Farm equipment. See Equipment, farm.
Farm gardens. See Vegetables grown for home use.
Farm labor:
basis of payment.... ....*240*,251,256,260,266,270,282
comparison of important points in the instructions (for enumerating farm workers).... *239*
farms reporting kinds of workers....*237*,250,251,277
by economic class.... 1122
by size of farm.... 788
by tenure of operator:
commercial and other farms.... 946
by type of farm.... 1224
persons working specified periods....*237*,239,251,280
by economic class.... 1122
by size of farm.... 788
by tenure of operator:
commercial and other farms.... 946
by type of farm.... 1224
wage rates.... *240*,244,247,248,252,256,260,266,270,282,291
Farm, large....xxi,*xxxii*
Farm operator....70,74,75,76,*912*,992
definition....*xxix*,*70*
by age....*70*,113
Farm operator—Continued
by color and/or tenure of operator: — Page
color and tenure....*xxx*,*917*,922,924,934,992
history of classification.... *911*
list of items published by....xxxviii
color....*xxx*,916,*917*,920,921,992
tenure....*xxx*,910,911,*913*,915,917,922,924,956
commercial and other farms....932,940,1032
size of farm.... 792
by race....*xxx*,*917*,917,920,921,1024,1028,1029
by tenure....936,939,1030
by residence....*70*,71,74,77,140
by work off farm....*74*,74,76,83,106,178,847
by years on present farm....*71*,72,*73*,73,74,76-82,152,174,176
working on farms....*240*,250,251,277
Farm population....*15*,16,17,19,66
Farm products sold, value of all....66,*745*,747,748,751,752,1211
by economic class....1109,1113,1128,1174
commercial farms.... 1112
by size of farm....794,876
by tenure of operator:
commercial and other farms....952,1076
by type of farm....1208,1215,1230,1277
comparability of data.... *746*
for farms with new operator.... *746*
for institutional farms.... 746
interfarm sales.... *746*
reliability of data.... *747*
Farm taxes.... 304,*305*,306-309,310-329
Farm work power (tractors, horses, or mules)....*xxxii*,*197*,204,208,227,388
by economic class.... 1122
by size of farm.... 788
by tenure of operator:
commercial and other farms.... 946
by type of farm.... 1224
Farm workers. See Workers on farms..
Farms, number, total.... 5,6,10,19,22,30,32,34,48,246,992,1113
definition.... *5*
by acres of cropland harvested.... 58,59
by size of farm.... 801
by acres of woodland pastured.... 60
by acres of woodland not pastured.... 61
by class of work power....*197*,204,227,388
by color and/or tenure of operator:
color and tenure....*xxx*,910,*911*,913,*917*,922,924,934,935,992
color....916,*917*,920,921,992
tenure....*xxx*,910,911,*913*,915,917,922,924,956
commercial and other farms....932,940,1032
size of farm....792,911
by commercial and other farms....792,932,950,1032,1111,1116,1132
by economic class....1109,1116,1132
by kind of road....200,215
by kind of workers....250,251,277
by race of operator....*xxx*,*917*,920,921,1024,1028,1029
by tenure....936,939,1030
by size of farm....772,773,774,777,778,779,782,800,820,830,842
by type of farm.... 1218
by value of farm products sold....*xxxiii*,764
effect of change in definition....*xxxii*
irrigated....xxi,11,14,62,784,942,1118,1220
Farms and land in farms, changes in.... *17*
Farms not classified by tenure:
by size of farm.... 792
Farms reporting or operators reporting, definition of.... *xxix*
Feed for livestock and poultry, expenditures for....*244*,245,249,275,294,296,297,375,873
for commercial and other farms.... 274
by economic class....1124,1172
by size of farm....790,873
by tenure of operator:
commercial and other farms....948,1073
by type of farm....1226,1275
Feed grinder, electric....198,199,213
by economic class.... 1120
by size of farm.... 786
by tenure of operator:
commercial and other farms.... 944
by type of farm.... 1222
Fence posts cut....690,736,739
Fennel seed....496,655
Fescue seed....496,624
Fenugreek....496,655

[Reference to page numbers: Text references are in "italics"; chart, map, and summary table references are in "roman" type; and division and State tables in "bold face" type]

H

Hairy vetch seed. See Vetches. *Page*
Hard-surface roads....200,201,207,215,220
by economic class.... 1122
by size of farm.... 788
by tenure of operator:
commercial and other farms.... 946
by type of farm.... 1224
Hawaii.... *xi*
Hay, all, excluding specified annual legume and sorghum hay....496,*514*,515,521,522,526,530,604,614,761,866
by acres harvested.... 606
by economic class....1130,1164
by size of farm....796,866
by tenure of operator:
commercial and other farms....952,1066
by tons sold.... 606
by type of farm....1232,1267
Hay balers, pick-up....201,204,207,221,222,853
by economic class....1120,1151
by size of farm....786,853
by tenure of operator:
commercial and other farms....944,1053
by type of farm....1222,1254
Hay, other....496,*514*,521,611
by acres harvested.... 611
Hazelnuts (included with Filberts and hazelnuts)....521,683,*687*,731
Heifers....361,394,399
Hemp for fiber....496,655
Hemp seed....496,655
Hides (value of sales included with Meat, lard, hides, and other products sold from animals butchered)....370,381,474,763
Hired labor, expenditures for....*244*,244,246,249,275,293,296,297,872
by economic class....1124,1171
by size of farm....790,872
by tenure of operator:
commercial and other farms....948,1072
farms reporting specified amounts of expenditures....275,298,300
for commercial farms and other farms....274,1072
by type of farm....1226,1274
Hired workers....*237*,241,246,250-273,276-292,870
by economic class....1122,1167
by number of persons employed....250,251,278
by size of farm....788,790,870
by tenure of operator:
commercial and other farms....946,1070
by type of farm....1224,1270
by type of workers....250,278
Hives of bees....*358*,361,364,483
farms reporting bees owned preceding year, by number of hives.... 483
Hogs and pigs....353,*356*,364,371,373,377,378,379,420,424,486,862
age and sex groups.... 361
by economic class....1128,1160
by size of farm.... 794
by tenure of operator:
commercial and other farms....952,1062
by type of farm....1230,1263
butchered....*358*,370,373,476
sold....368,373,381,472,487,763
by economic class.... 1128
by size of farm....364,794
by tenure of operator:
commercial and other farms.... 952
by type of farm.... 1230
Home freezers....198,199,213
by economic class.... 1120
by size of farm.... 786
by tenure of operator:
commercial and other farms.... 944
by type of farm.... 1222
Home gardens....*518*,519,521,657
Home lighting plants.... *196*
Honey produced....*358*,364,370,484
Honey, wax, and bees sold....370,381,485,763
Hops....496,521,531,655
Horseradish....519,668
Horses and colts....*354*,355,364,371,372,382,384,486
age and sex groups.... 361
Horses and mules....208,227,364,372,376,378,379,384,389,391
by economic class.... 1128
by size of farm.... 794
Horses and mules—Continued
by tenure of operator: *Page*
commercial and other farms.... 952
by type of operator.... 1230
sold....370,381,473,487,763
Horses and/or mules....203,389
Horticultural specialties sold....521,531,*674*,*683*,688,694,734,756
by economic class.... 1128
by size of farm.... 794
by tenure of operator:
commercial and other farms.... 952
by type of farm.... 1230
Hot peppers....519,664
Hot water heater, electric....198,199,213
by economic class.... 1120
by size of farm.... 786
by tenure of operator:
commercial and other farms.... 944
by type of farm.... 1222
Hungarian grass seed....496,624

I

Idle or fallow cropland. See Cropland, idle or fallow.
Improved land (1850-1920)....11,*13*,770
by color and tenure of operator.... 930
by size of farm.... 780
Income, farm. See Value of farm products sold.
Income, other. See Other income of family exceeding value of agricultural products sold.
Indian farm operators.... 1029
by tenure.... 936
Indian reservations.... *5*
Indigo.... 655
Interplanted crops.... *513*
Introduction.... *ix*
Irish potatoes....496,*517*,517,521,526,530,644,646,650,761
by acres harvested.... 646
by economic class.... 1130
by size of farm.... 796
by tenure of operator:
commercial and other farms.... 952
by type of farm.... 1232
Irrigated farms....14,62
by acres irrigated....11,62
Irrigated land in farms....11,14,62
by economic class.... 1118
by size of farm.... 784
by tenure of operator:
commercial and other farms.... 942
by type of farm.... 1220
Irrigation.... *13*

J

Japan clover. See Lespedeza cut for hay.
Japanese farm operators.... 1029
by tenure.... 936
Johnson grass seed....496,624
Jujubes....681,732

K

Kale....519,663
Kids. See Goats and kids.
Kohlrabi....519,668
Kudzu....496,655
Kumquats....684,732

L

Ladino seed....496,624
Lambs. See Sheep and lambs.
Land and buildings, value of, total....6,14,15,22,29,31,48,782,940,1116,1218
average per farm.... 6
by color and tenure of operator....923,929,957
commercial and other farms.... 932
by economic class....1116,1134
by size of farm....776,782,801,820
by tenure of operator:
commercial and other farms....932,940,1037
by type of farm....1218,1236
average per acre.... 6
by color and tenure of operator....923,929,957
commercial and other farms.... 932

[Reference to page numbers: Text references are in "italics"; chart, map, and summary table references are in "roman" type; and division and State tables in "bold face" type]

Land and buildings, value of, total—Continued
average per acre—Continued *Page*
by economic class....1116, 1135
by size of farm....776, 782, 801, 820
by tenure of operator:
commercial and other farms....932, 940, 1037
by type of farm....1218, 1237
Land area, approximate....*6*, 6, 7, 8, 31, 34, 64
definition.... *xxx*
Land available for crops (1924-1939)....11, *13*, 13, 37, 39, 41, 43, 45, 47
by color and tenure of operator.... 930
by size of farm.... 780
Land by use....4, *7*, *8*, 9, 10, 11, 32, 33, 35-37
Land in farms, all other (house lots, roads, wasteland, etc.)....*8*, 11, 33, 34, 36, 37, 39, 41, 43, 45, 47
by color and tenure of operator....923, 957
by economic class.... 1116
by Negro operators.... 1024
by size of farms....782, 800
by tenure of operator:
commercial and other farms.... 940
by type of farm.... 1218
Land in farms,
total....*xxx*, 4, 6, 7, 9, 10, 20, 22, 23, 30, 32, 34, 35, 44, 48, 64, 66, *772*, 799, *912*
definition.... *xxx*, *6*
according to use....*7*, *8*, 10, 11, 32, 33, 35
by class of tenants.... 1004
by color and tenure of operator....922, 926, 934, 935, 956
commercial and other farms.... 932
by economic class....1116, 1136
by nonwhite operators other than Negroes.... 1028
by tenure.... 1030
by size of farm....773, 774, 780, 782, 800, 820, 842, 843
by tenure of operator....911, 992, 1001, 1034
commercial and other farms....932, 940
by type of farm....1218, 1238
Operated by Negroes....1024, 1027
Land in fruit orchards, vineyards, and planted nut trees....522, *676*, 678, 679, 692, 703
farms reporting by number of acres.... 702
by economic class.... 1130
by size of farm.... 796
by tenure of operator:
commercial and other farms.... 952
by type of farm.... 1232
Land irrigated by sprinklers.... 11, 63
by economic class.... 1118
by size of farm.... 784
by tenure of operator:
commercial and other farms.... 942
by type of farm.... 1220
Landlord living on farm.... *916*
by color and tenure of operator....935, 1008
Landlord-tenant operations questionnaire.... *xiii*
facsimile.... 1345
Land not in farms....4, *6*, 7, 7, 64
by use.... 64, 65
Land pastured. See Pasture.
Land rented from others....*xxx*, 333, 335, *912*, 928
definition.... *xxx*
by class of tenants.... 1004
by color and tenure of operator....934, 935
by commercial and other farms....334, 336, 342
by economic class.... 1116
by Negro operators.... 1024
by nonwhite operators other than Negroes.... 1028
by size of farm.... 782
by tenure of operator.... 1001
commercial and other farms.... 940
by type of farm.... 1218
Land rented to others....*xxx*, 307, *912*
definition.... *xxx*
by class of tenants.... 1004
by color and tenure of operator....934, 935
by commercial and other farms.... 334
by economic class.... 1116
by Negro operators.... 1024
by nonwhite operators other than Negroes.... 1028
by size of farm.... 782
by tenure of operator.... 1001
commercial and other farms.... 940
by type of farm.... 1218

Page
Land used for agriculture.... 7, 65
cropland other than that used for grazing.... 7, 65
land used only for grazing.... 7, 65
Large farms....*xxi*, *xxxii*
Lavender for oil....496, 655
Lemons....521, 684, 694, 727
Lentils....496, 655
Lespedeza cut for hay....496, *514*, 521, 526, 609
by acres harvested.... 609
Lespedeza for seed....496, 521, 621
Lettuce and romaine....519, 528, 663
Lima beans, green....519, 528, 660
Limequats....684, 732
Limes....521, 684, 727
Lint cotton....496, *515*, 516, 521, 522, 524, 531, 628, 762
by acres harvested.... 630
by bales produced.... 631
by economic class.... 1130
by size of farm.... 796
by tenure of operator:
commercial and other farms.... 954
by type of farm.... 1232
Livestock:
on farms....*351*, 359, 364
age and sex groups.... 361
by economic class.... 1128
by size of farm.... 794
by tenure of operator:
commercial and other farms.... 952
by type of farm.... 1230
slaughtered....*358*, 370, 474, 476-478
sold alive....*358*, 381, 470
by economic class.... 1128
by size of farm.... 794
by tenure of operator:
commercial and other farms.... 952
by type of farm.... 1230
value....376, 378
value of inventory and value of sales....354, 379
Livestock and livestock products sold, other than dairy and poultry....381, 759
by economic class.... 1128
by size of farm.... 794
by tenure of operator:
commercial and other farms.... 952
by type of farm.... 1230
Livestock and livestock products sold, value of all....354, 364, 372, 380, 750, 753
by economic class.... 1128
by major groups....758-760
by size of farm.... 794
by tenure of operator:
commercial and other farms.... 952
by type of farm.... 1230
Livestock and poultry purchased, expenditures for....*245*, 249, 275, 294, 296, 297, 375, 874
for commercial and other farms.... 274
by economic class....1124, 1173
by size of farm....790, 874
by tenure of operator:
commercial and other farms....948, 1074
by type of farm....1226, 1276
Livestock butchered....*358*, 370, 474, 476-478
Livestock farms, other than dairy and poultry....373, 1216, 1234
basis of classification.... *xxxi*
by economic class....1126, 1294
by size of farm....792, 1283
by tenure of operator.... 1289
commercial and other farms.... 950
Livestock-share tenants....*xxx*, *914*, 914, 918, 932, 1004, 1105
by color....922, 935
by commercial and other farms....1032, 1034
by economic class.... 1126
by race:
Negro....939, 1026
nonwhite other than Negro.... 939
by size of farm.... 792
by type of farm.... 1228
Livestock sold alive....*358*, 364, 381, 470
by economic class.... 1128
by size of farm.... 794
by tenure of operator:
commercial and other farms.... 952
by type of farm.... 1230

[Reference to page numbers: Text references are in "italics"; chart, map, and summary table references are in "roman" type; and division and State tables in "bold face" type]

Page

Lodgers, receipts from (included with Receipts from lodgers, boarders, and campers, 1930) 1211
Loganberries 677
Loquats 681, 732
Lupine seed 496, 624

M

Macaroni wheat, durum and 496, *509*, 510, 554
by acres harvested 554
by bushels sold 554
Machine hire and/or hired labor, expenditures for 275, 293, 296, 297
for commercial and other farms 274
by economic class 1124
by size of farm 790
by tenure of operator:
commercial and other farms 948, 1067
by type of farm 1226
Machine hire, expenditures for *244*, 249, 275, 293, 296, 297, 867
for commercial and other farms 274
by economic class 1124, 1170
by size of farm 790, 867
by tenure of operator:
commercial and other farms 948, 1067
by type of farm 1226, 1273
Machinery repairs, expenditures for farm *245*, 275, 295, 296, 297
for commercial and other farms 274
by economic class 1124
by size of farm 790
by tenure of operator:
commercial and other farms 948
by type of farm 1226
other 249, 275, 296, 297
for commercial and other farms 274
by economic class 1124
by size of farm 790
by tenure of operator:
commercial and other farms 948
by type of farm 1226
tractor 249, 275, 296, 297
for commercial and other farms 274
by economic class 1124
by size of farm 790
by tenure of operator:
commercial and other farms 948
by type of farm 1226
Managed land ..... *xxix*, *912*
definition ..... *xxx*
by color and tenure of operator 934
by economic class 1116
by size of farm 782
by tenure of operator:
commercial and other farms 940
by type of farm 1218
for Negro operators 1024
for nonwhite operators other than Negro 1028
Managers ..... *xxx*, *913*, 915, 932, 992, 1100
by color 922, 924, 934
by commercial and other farms 1032, 1034
by economic class 1126
by race 936
Negro 936, 939, 1026
nonwhite other than Negro 939, 1030
by size of farm 792
by type of farm 1228
Mandarins. See Tangerines and mandarins.
Mangels 496, 655
Mangoes 681, 732
Maple sirup and maple sugar sold 690, 740
Maple sirup made 690, 736, 740, 741
Maple sugar made 690, 736, 740, 741
Maple trees topped 690
Meat, lard, hides, and other products sold from animals butchered 370, 381, 474, 763
Mechanical refrigeration (1945) 198, 213
Medicinal crops harvested 496, 655
Melons. See Cantaloups and muskmelons; also Watermelons.
Melons for feed 496, 655
Method of rental *913*
Milk:
produced 368
sold as whole milk *355*, 368, 373, 380, 406, 410, 412, 487, 762
by number of milk cows 412
Milk cows *351*, 355, 364, 368, 371, 372, 394, 403, 404, 486
age and sex groups 361

Milk cows—Continued
by economic class 1128
by size of farm 794
by tenure of operator:
commercial and other farms 952
by type of farm 1230
classification by number in herd 412
farms reporting by number 397
Milking machines 194, 201, 204, 221, 222, 850
by economic class 1120, 1148
by size of farm 786, 850
by tenure of operator:
commercial and other farms 944
by type of farm 1222, 1251
Millet seed 496, 624
Mink. See Fur animals in captivity.
Minor civil division data ..... *xxxvi*
Minor crops *517*, *675*
Mint for oil 496, 531, 655
Miscellaneous farms *1207*, 1234
basis of classification ..... *xxxi*
by economic class 1126, 1295
by size of farm 792
by tenure of operator 1291
commercial and other farms 950
Miscellaneous field crops 496, 655
Miscellaneous orchard fruits and nuts *688*
Mixed grains threshed 496, *512*, 521, 580
Mohair clipped 364, 369, 481
Motortrucks *197*, 202, 203, 204, 208, 209, 223, 224, 225, 855
by age of newest model 205, 224
by economic class 1120, 1153
by size of farm 786, 855
by tenure of operator:
commercial and other farms 944, 1055
by type of farm 1222, 1256
by year of newest model 206, 225
by economic class 1120
by size of farm 786
by tenure of operator:
commercial and other farms 944
by type of farm 1222
with no automobile 204, 223
Mules and mule colts *354*, 355, 364, 371, 372, 383, 386, 486
age and sex groups 361
Multiple units ..... *xxiv*
Mungbeans 496, *513*, 655
Mustard (greens) 519, 663
Mustard seed 496, 655

N

Navel oranges 683, *687*, 726
Nectarines 681, 724
Negro farm operators 1024
by tenure 936, 939, 1025
Non-commercial farms. See Other farms (non-commercial).
Nonwhite farm operators, all 917, 920, 921, 992
by race and tenure 936
by tenure 922, 924, 936, 939
Nonwhite farm operators other than Negroes 1028
by race 1029
by tenure 939, 1030
Nursery products (trees, shrubs, vines, ornamentals, etc.) 688, 734
Nuts 521, 682, *687*

O

Oats for grain (oats threshed and oats cut for feeding unthreshed) 560
threshed or combined 496, *511*, 511, 521, 524, 560, 564, 566
by acres harvested 562
cut for feeding unthreshed 496, *511*, 511, 521, 560, 562, 565
by acres harvested 562
for hay. See Small grains for hay.
Occupancy, farm (years on present farm) *71*, 72, *73*, 73, 74, 76, 77, 78, 79, 80, 81, 82, 152, 174, 176
by color and tenure 100, 154
commercial and other farms 103
by economic class 1120
by size of farm 786
by tenure of operator 99, 154
commercial and other farms 103, 944
by type of farm 1222
Off-farm work *74*, 74, 76, 83, 106, 178, 847
by color and tenure of operator 107
commercial and other farms 109

[Reference to page numbers: Text references are in "italics"; chart, map, and summary table references are in "roman" type; and division and State tables in "bold face" type]

Page

Off-farm work—Continued
- by economic class ... 1118
- by size of farm ... 784
- by tenure of operator ... 106, 180
  - commercial and other farms ... 109, 942
- by type of farm ... 1220
- 100 days or more ... 847
  - percent of operators reporting:
    - by economic class ... 1143
    - by size of farm ... 847
    - by tenure of operator:
      - commercial and other farms ... 1047
    - by type ... 1248

Office processing ... *xv*
- editing and coding of questionnaires ... *xvi*
- mechanical editing ... *xvi*
- publication of data ... *xxiv*
- punching ... *xvi*
- receiving and packaging of questionnaires ... *xv*
- reliability of estimates for sample farms ... *xix*
- review of tabulations ... *xvi*
- sample data, 1950 ... *xvi*
- sample data, 1945 ... *xxiv*
- tabulation ... *xvi*

Okra ... 519, 663

Olives ... 681, 732

Onions, dry ... 519, 528, 663

Onions, green and shallots ... 519, 664

Operators, farm ... 74, *912*, 992
- definition ... *70*, *xxix*
- by age ... *70*, 70, 75, 76, 113
- by color and/or tenure of operator:
  - color and tenure ... *xxx*, *911*, *917*, 922, 924, 934, 992
  - list of items published by ... *xxxviii*
  - color ... *xxx*, 916, *917*, 917, 920, 921, 992
  - tenure ... *xxx*, 910, 911, *913*, 913, 915, 917, 922, 924, 956
    - commercial and other farms ... 932, 940, 1032
    - size of farm ... 792, 911
- by race ... *xxx*, *917*, 917, 920, 921, 1024, 1028, 1029
  - by tenure ... 936, 939, 1030
- by residence ... 70, 71, 74, 77, 140
- by work off farm ... *74*, 74, 76, 83, 106, 178, 847
- by years on present farm ... *71*, 72, 73, 73, 74, 76-82, 152, 174, 176
- working on farms ... *240*, 250, 251, 277

Oranges, including Satsumas, tangerines, and mandarins ... 521, 683, *687*, 687, 693, 725, 726

Orchard fruits, specified ... 521

Orchard grass seed ... 496, 624

Other and unspecified nonwhite farm operators ... 1029
- by tenure ... 936

Other berries and small fruits ... 521, 677, 701

Other clover seed ... 496, 521, 624

Other farm machinery repairs ... 249, 275, 296, 297
- by economic class ... 1124
- by size of farm ... 790
- by tenure of operator:
  - commercial and other farms ... 948
- by type of farm ... 1226
  - commercial and other farms ... 274

Other farms (non-commercial) ... 932, 1111, 1114, 1234
- definition ... *1110*
- by economic class ... 1116, 1132
- by size of farm ... 792
- by tenure ... 1032

Other farms, not classified by type ... 1234
- by economic class ... 1126
- by size of farm ... 792
- by tenure of operator:
  - commercial and other farms ... 950

Other field-crop farms ... 527, 1216, 1234
- basis of classification ... *xxxi*
- by economic class ... 1126, 1292
- by size of farm ... 792, 1281
- by tenure of operator:
  - commercial and other farms ... 950, 1287

Other forest products sold (bark, bolts, Christmas trees, hewn ties, mine timber, maple sirup, maple sugar, etc.) ... 690, 691, 735, 738

Other income of family exceeding value of agricultural products sold ... 74, *75*, 76
- by economic class ... 848, 1118, 1142
- by size of farm ... 784
- by tenure of operator ... 180
  - commercial and other farms ... 942, 1046
- by type of farm ... 1220, 1247

Page

Other land (house lots, roads, wasteland, etc.) ... *8*, 11, 33, 34, 36, 37, 39, 41, 43, 45, 47
- by color and tenure of operator ... 923, 957
- by economic class ... 1116
- by Negro operators ... 1024
- by size of farm ... 782, 800
- by tenure of operator:
  - commercial and other farms ... 940
- by type of farm ... 1218

Other land not in farms ... 7, 65

Other tenants ... *xxx*, 915, 932, 1004
- by color ... 922, 935
- by race:
  - Negro ... 939
  - nonwhite other than Negro ... 939

Other tree fruits and nuts ... 521

Other vegetables ... 519

Owned land ... *xxix*, 307, 308, 310, *912*
- definition ... *xxx*
- by color and tenure of operator ... 934
- by economic class ... 1116
- by size of farm ... 782
- by tenure of operator ... 1001
  - commercial and other farms ... 940
- by type of farm ... 1218
  - for Negro operators ... 1024
  - for nonwhite operators other than Negroes ... 1028

Owned portion of farms of part owners ... 307, 308, 320, 328

Owners ... *305*, 307-309, 310-329, 932, 992
- by color ... 922, 924
- by race ... 936
  - Negro ... 936, 939, 1025
  - nonwhite other than Negro ... 939, 1030

P

Pangola grass cuttings ... 496, 655

Parsley ... 519, 668

Parsnips ... 519, 664

Part owners ... *xxx*, *305*, 307-309, **320-329**, *913*, 915, 918, 921, 932, 992, 1099
- by color ... 922, 924, 934, 935
  - relationship to landlord ... 935, 1008
  - landlord living on a farm ... 935, 1008
- by commercial and other farms ... 1032, 1034
- by economic class ... 1126
- by race ... 936
  - Negro ... 936, 939, 1025
  - nonwhite other than Negro ... 939, 1030
- by size of farm ... 792
- by type of farm ... 1228
- cash rent paid by ... *331*, 332, 333, 334, 335
  - for commercial and other farms ... 334, 336, 337

Part-time farms ... *xxxi*, *1110*, 1115, 1116, 1132
- by size of farm ... 1126
- by tenure of operator ... 1202
- by type of farm ... 1320

Pasture, total ... *10*, 11, 21, 33, 34, 37, 39, 41, 43, 45, 47
- by color and tenure of operator ... 923, 930, 957
- by economic class ... 1116, 1140
- by size of farm ... 771, 780, 782, 801, 845
- by tenure of operator:
  - commercial and other farms ... 940, 1043
- by type of farm ... 1218, 1244

Pasture and grazing privileges, receipts from sale of ... 530, 613, 761

Pasture, cropland ... 7, *8*, 10, 13, 20, 32, 34, 35, 38, 40, 42, 44, 46
- by color and tenure of operator ... 922, 930, 957
- by economic class ... 1116
- by Negro operators ... 1024
- by nonwhite operators other than Negroes ... 1028
- by size of farm ... 780, 782, 800
- by tenure of operator:
  - commercial and other farms ... 940
- by type of farm ... 1218

Pasture, other ... *8*, 11, *12*, 13, 20, 27, 33, 34, 36, 39, 41, 45, 47
- by color and tenure of operator ... 923, 957
- by economic class ... 1116
- by Negro operators ... 1024
- by nonwhite operators other than Negroes ... 1028
- by size of farms ... 782, 800
- by tenure of operator:
  - commercial and other farms ... 940
- by type of farm ... 1218

[Reference to page numbers: Text references are in "italics"; chart, map, and summary table references are in "roman" type; and division and State tables in "bold face" type]

Page

Pasture, other, not cropland plowed within 7 years and not woodland (1944)....11,36,41,43,45,47
Pasture, plowable (1924-1939)....10,*12*,13,35,38,40,42,44,46
by color and tenure of operator.... 930
by size of farm.... 780
Pasture, woodland....*8*,8,9,10,20,26,33,34,36,38,41,43,45,46
by color and tenure of operator....923,957
by economic class.... 1116
by Negro operators.... 1024
by nonwhite operators other than Negroes.... 1028
by number of acres.... 12
by size of farm....782,800
by tenure of operator:
commercial and other farms.... 940
by type of farm.... 1218
Peaches....521,680,*685*,685,693,706
by number of trees of bearing age.... 707
Peanuts:
for all purposes....496,*513*,514,525,594
grown alone....496,594
by number of acres.... 595
grown with other crops....496,595
harvested for nuts....496,514,521,525,596
by economic class.... 1130
by size of farm.... 796
by tenure of operator:
commercial and other farms.... 954
by type of farm.... 1232
grown alone....496,596
by acres harvested.... 599
grown with other crops....496,597
vines saved for hay....496,521,598
grown alone....496,598
by acres harvested.... 598
grown with other crops....496,598
Pears....521,680,*685*,686,693,714
Bartlett and other than Bartlett (specified States)....680,*686*,686
Peas:
Austrian winter peas for seed....496,624
cowpeas (dry)....496,521,590,591
cowpeas (green)....521,655,668
dry field and seed peas....496,*513*,521,525,602,603
green (English)....519,527,664
rough winter peas for seed....496,624
Pecans....521,682,*687*,694,728
improved....682,729
wild or seedling....682,730
Peppers. See Hot peppers; also Sweet peppers and pimientos.
Perquisites furnished hired workers....241,*242*,282
by economic class.... 270
by size of farm.... 256
by tenure of operator.... 260
by type of farm.... 266
by wage rates....252,291
Persimmons, Japanese....682,732
Pheasants....361,364,368,469
Pigeons....361,364,369,469
Pigs. See Hogs and pigs.
Piling and poles cut....690,736,740
Pimientos. See Sweet peppers and pimientos.
Pineapples....682,732
Pistachios....683,732
Places enumerated and not counted as farms....xxxiii,xxxiv
Plantago seed....496,655
Plums and prunes....521,680,*686*,686,718
Pomegranates....682,732
Popcorn....496,531,*517*,636
Population:
farm population....*15*,16,17,19,66
rural.... 66
urban.... 66
total....*15*,16,17
Potatoes. See Irish potatoes; also Sweetpotatoes.
Poultry.... *356*
age and sex groups.... 361
other than turkeys and chickens:
farms reporting classified by number of turkeys raised.... 464
See also Chickens, ducks, geese, etc.
Poultry and poultry products sold, value of....380,454,749,758
by number of chickens on hand.... 454
by tenure of farm:
commercial and other farms....952

Page

Poultry and poultry products sold, value of—Continued
other:
by economic class.... 1128
by number of chickens on hand.... 454
by size of farm.... 794
by type of farm.... 1230
Poultry farms....374,749,1216,1234
basis of classification.... *xxxi*
by economic class....1126,1294
by size of farm....792,1283
by tenure of operator:
commercial and other farms....950,1289
Pretesting of questionnaires.... *xii*
Prices paid by farmers, index numbers of....*243*,245,747
Prices, unit, of agricultural products....*354*,*494*,*676*
Products traded.... *746*
Prunes (included with Plums and prunes)
Puerto Rico.... *xi*
Pulpwood cut....690,736,740
Pumpkins....519,665
Pumpkins for feed....469,654
Punch cards.... xvii
Punching....xvi,xvii

Q

Quail....361,364,369,469
Questionnaires (facsimiles)....1324-1345
Quinces....682,724

R

Rabbits and fur animals in captivity....*356*,361
Race of farm operator....*xxx*,*917*,1029
by tenure.... 936
Radishes....519,665
Raisin grapes (California)....*686*,686
Ramie for fiber....496,655
Rams and wethers....429,432,434
age and sex groups.... 361
Range grasses (included with Hay, wild)....496,*514*,521,526,612,619
Range, public.... *6*,*7*
Rape seed....496,655
Raspberries, tame....677,701
Real-estate taxes....304,*305*,306-309,310-329
Receipts from lodgers, boarders, and campers (1930).... 1211
Receipts from sale of grazing privileges. See Pasture and grazing privileges, receipts from sale of.
Receiving and packaging of questionnaire.... xv
Red clover seed....496,521,622
Redtop seed....496,624
Regionalization of agriculture questionnaire.... *xiii*
Regionalization of farm and ranch schedule, 1940 and 1945.... *xiv*
Regular workers....*240*,246,870,1070,1167,1270
by economic class.... 1122
by number of persons employed....250,278
by size of farm.... 788
by tenure of operator:
commercial and other farms.... 946
by type of farm.... 1224
Related to landlord, operator:
by color and tenure of operator....935,1008
tenants for the North and West.... 936
Rent, cash, paid....*331*,331,332,333,335-346
commercial and other farms....334,336,342
Rental agreements.... *913*
Rented land....*xxix*,*xxx*,307-309
See also Land rented to others and Land rented from others.
Renting farms, most frequent method of....330,919
Reservations, Indian.... *5*
Residence of farm operator....*70*,71,74,77,140
by color and tenure of operator....96,142
commercial and other farms.... 97
by economic class.... 1118
by size of farm.... 784
by tenure of operator....96,142
commercial and other farms....97,942
by type of farm.... 1220
Residential farms....*xxxi*,*1110*,1115,1116,1132
by size of farm.... 1126
by tenure of operator.... 1203
Review of tabulations.... *xvi*
Rhubarb....519,665

[Reference to page numbers: Text references are in "italics": chart, map, and summary table references are in "roman" type; and division and State tables in "bold face" type]

Page

Rice threshed (rough or paddy)....496, 512, *513*, 521, 524, 582
by acres harvested.... 582
by units sold.... 582
Road, kind of....*196*, 200, 207, 210, 215, 220
changes in.... *198*
by economic class.... 1122
by size of farm.... 788
by tenure of operator:
commercial and other farms.... 946
by type of farm.... 1224
Romaine. See Lettuce and romaine.
Root and grain crops hogged and grazed, other than corn, sorghum and annual legumes....496, 654
Root crops for feed....496, 654
Rough winter peas for seed....496, 624
Rural—farm—population.... 66
Rural—population....*15*, 16, 17
Rutabagas....519, 668
Ryegrass seed....496, 624
Rye threshed....496, *512*, 521, 524, **572**, 574
by acres harvested.... 573
by bushels sold.... 573

S

Safflower seed....496, 655
Sage.... 655
Sales of livestock (sold alive)....*358*, 381, 470
by economic class.... 1128
by size of farm.... 794
by tenure of farm operator:
commercial and other farms.... 952
by type of farm.... 1230
Salsify....519, 668
Sample for the 1950 Census....*xvi*, xix
adjustments prior to tabulation of data.... xx
reliability of....*xix*, xxiv, xxv
Sample for the 1945 Census.... *xxiv*
Sapodillas....682, 732
Satsuma oranges. See Oranges, including Satsuma, tangerines, and mandarins.
Sawlogs and veneer logs cut....690, **736**, 739
Seasonal workers....*240*, **870**, 1167
by economic class.... 1122
by number of persons employed....250, 279
by size of farm....788, 871
by tenure of operator:
commercial and other farms....946, 1070
by type of farm....1224, 1270
Seeds. See Individual crops.
Seeds, bulbs, plants, and trees purchased, expenditures for....*245*, 249, 275, **295**, 296, 297
for commercial farms and other farms.... 274
by economic class.... 1124
by size of farm.... 790
by tenure of operator:
commercial and other farms.... 948
by type of farm.... 1226
Seeds, grass and other field....496, *515*, **530**, 624, 761
Sesame seed....496, 655
Shale roads (included with Gravel, shell, or shale)....200, 201, 207, 215, 220
by economic class.... 1122
by size of farm.... 788
by tenure of operator:
commercial and other farms.... 946
by type of farm.... 1224
Share-cash tenants....*xxx*, *913*, 915, 918, 932, **1004**, 1103
by color....922, 924, 935
by commercial and other farms....1032, 1034
by economic class.... 1126
by race:
Negro....939, 1026
nonwhite other than Negro.... 939
by size of farm.... 792
by type of farm.... 1228
Share tenants....*xxx*, *913*, 915, 932, **1004**
by color....922, 924, 935
by race:
Negro.... 939
nonwhite other than Negro.... 939
by size of farm.... 792
by type of farm.... 1228
See also Crop-share tenants and Livestock-share tenants.

Page

Sheep and lambs:
on farms....353, *356*, 356, 371, 374, **377**, **378**, **379**, **427**, **430**, **434**, **486**
age and sex groups.... 361
ewes....428, 431, 434
other sheep and lambs.... 429
rams and wethers....429, 432, 434
butchered....*358*, 370, 477
shorn....356, 369, **433**, **434**, **444**
farms classified by number shorn.... 441
sold....370, 374, 381, **473**, **487**, **763**
Shell roads (included with Gravel, shell, or shale)....200, 201, 207, 215, 220
by economic class.... 1122
by size of farm.... 788
by tenure of operator:
commercial and other farms.... 946
by type of farm.... 1224
Silage:
corn....496, 523, **537**
sorghum....496, 545
grass or hay....496, *514*, 521, **613**
Silage made from grass or hay crops....496, *514*, 521, **613**
Silos....201, 204, 207, **222**, **854**
by economic class....1120, **1152**
by size of farm.... 786
by tenure of operator:
commercial and other farms....944, **1054**
by type of farm....1222, **1255**
pit or trench....204, 222
upright....204, 222
Silver fox. See Fur animals in captivity.
Sirup. See Sweet sorghum for sirup; also Sugarcane for sirup.
Size of farm....*xxx*, *769-772*, 769-774, 776-780, 782, 796, **799-903**
by economic class.... 792
by tenure of operator:
commercial and other farms.... 950
by type of farm.... 792
by value of products sold.... 794
list of items published....xxxviii
selected characteristics by size of farm:
under 10 acre farms.... 880
10 to 29 acre farms.... 882
30 to 49 acre farms.... 884
50 to 69 acre farms.... 886
70 to 99 acre farms.... 888
100 to 139 acre farms.... 890
140 to 179 acre farms.... 892
180 to 219 acre farms.... 894
220 to 259 acre farms.... 896
260 to 499 acre farms.... 898
500 to 999 acre farms.... 900
1,000 acres and over.... 902
Slaughter, farm....*358*, 370, 474, 476-478
Small fruits. See Berries and other small fruits.
Small grains.... *509*
Small grains and grain straw sold....530, 761
Small grains cut for hay....496, *514*, 521, 526, 610, 618
by acres harvested.... 610
Small grains for silage....496, 655
Snap beans. See Green beans.
Soil-improvement crops....496, *513*, **592**, 593
Sorghum except sirup sold....530, 761
Sorghums:
for all purposes except sirup....496, *509*, 521-523, 542
by acres harvested.... 546
for grain or seed....496, *509*, 523, 544, 547
by acres harvested.... 546
cut for silage....496, 545
hogged or grazed or cut for dry forage or hay....496, *509*, 545
sold....530, 761
Sour cherries....680, *685*, 717
Source of income....*745*, 752-763, 1211
Sows and gilts....364, 371, 373, 422, 426, 486
age and sex groups.... 361
farms classified by number reported.... 423
Soybeans.... *513*
for all purposes....496, 513, 522, 525, **584**
grown alone....496, **584**
by number of acres.... 585
grown with other crops....496, 585

[Reference to page numbers: Text references are in "italics"; chart, map, and summary table references are in "roman" type; and division and State tables in "bold face" type]

Page

Soybeans—Continued
for beans....496,513,521,525,586
grown alone....496,586
by acres harvested.... 587
grown with other crops....496,586
for hay....496,592
hogged or grazed or cut for silage....496,521,592
plowed under for green manure....496,592
Soybeans and cowpeas for hay (1944)....496,521
Soybeans, cowpeas, peanuts, and dry beans and peas sold....530,761
Soybeans, green....519,668
Specified facilities. See Facilities and equipment; also see Electric facilities.
Specified farm expenditures....*243*,243,275,293,296,297,298,300
by commercial and other farms.... 274
by economic class.... 1124
by size of farm.... 790
by tenure of operator:
commercial and other farms.... 948
by type of farm.... 1220
Spinach....519,665
Spring wheat....496,*509*,510,548,551,557
by acres harvested.... 553
by bushels sold.... 553
Squash....519,666
Standing timber sold....688,691,736,738
Steers and bulls....361,394,399
Strawberries....521,*676*,676,677,694,696
Subterranean clover seed....496,624
Sudan grass seed....496,624
Sugar apples....682,732
Sugar beets for sugar....496,*517*,521,524,531,642
by economic class.... 1130
by size of farm.... 796
by tenure of operator:
commercial and other farms.... 952
by type of farm.... 1232
Sugar-beet seed....496,655
Sugarcane:
for all purposes.... 496
for sirup....496,*517*,638
for sugar....496,521,524,531,643
by economic class.... 1130
by size of farm.... 796
by tenure of operator:
commercial and other farms.... 952
by type of farm.... 1232
Sugarcane and sugar beets for sugar sold, value of.... 762
Sugarcane for chewing....496,655
Sugarcane for feed....496,655
Sugarcane for silage....496,655
Sugarcane or sorghums for sirup....496,521,531,638
Sugar crop:
See Sugar beets for sugar; also Sugarcane for sugar.
Summer fallow, cultivated. See Cultivated summer fallow.
Sunflower seed....496,655
Sunflowers for silage....496,655
Sweet cherries....680,685,717
Sweetclover seed....496,621
Sweet corn....519,527,662
Sweet corn for seed....496,655
Sweet corn for silage....496,655
Sweet peppers and pimientos....519,665
Sweetpotatoes....496,*517*,521,526,531,645,648,652,761
by acres harvested.... 648
Sweet sorghum for sirup....496,*517*,638,640
Swine. See Hogs and pigs.
Swiss chard....519,667

T

Table grapes (California)....*686*,686
Tangeloes....684,732
Tangerines and mandarins....683,*687*,725
Tansy....496,655
Taxes, farm....304,*305*,306-309,310-329
Taylor grazing lands.... *6,18*
Teasels....496,655
Telephone....*196*,198,199,210,211,848
by economic class....1120,1146
by size of farm....786,848
by tenure of operator:
commercial and other farms....944,1048
by type of farm....1222,1249

Page

Tenants, all....*xxx*,*913*,915,918,919,921,928,932,992,1004,1101
by color....920,921,922,924,934,935
relationship to landlord....935,1008
landlord living on farm....935,1008
by commercial and other farms....1032,1034
by economic class.... 1126
by race.... 936
Negro....936,939,1026
nonwhite other than Negro....939,1030
by size of farm.... 792
by type of farm.... 1228
Tenants, other and unspecified....*914*,915,932,1106
by color....922,924,935
by commercial and other farms....1032,1034
by economic class.... 1126
by race:
Negro....939,1026
nonwhite other than Negro.... 939
by size of farm.... 792
by type of farm.... 1228
Tenure of farm operator....xxx,910,911,*913*,913,914,915,917,922,924,956
by color....922,924,934,992
by commercial and other farms....932,940,1032
by economic class.... 1126
by race.... 936
Negro....936,939,1025
nonwhite operators other than Negroes....939,1030
by size of farm....792,911
by type of farm.... 950
changes in number of farms.... *917*
selected characteristics of commercial farms operated by:
full owners.... 1079
part owners.... 1082
managers.... 1084
all tenants.... 1086
cash tenants.... 1088
share-cash tenants.... 1090
crop-share tenants.... 1092
livestock-share tenants.... 1094
croppers.... 1096
Timber. See Standing timber sold.
Timothy seed....496,623
Tobacco....496,*516*,516,521,524,531,632,634,762
by acres harvested.... 633
by economic class.... 1130
by size of farm.... 796
by tenure of operator:
commercial and other farms.... 952
by type of farm.... 1230
types—burley, dark air-cured, dark-fired....496,632
Tobacco seed....496,655
Tomatoes....519,527,666
Tractor repairs....249,275,296,297
for commercial farms and other farms.... 274
by economic class.... 1124
by size of farm.... 790
by tenure of operator:
commercial and other farms.... 948
by type of farm.... 1226
Tractors....*197*,203,204,206,208,209,226,227,228,355,390,391,857
Total:
by economic class....1122,1155
by number reported....204,229
by size of farm....788,857
by tenure of operator:
commercial and other farms....946,1057
by type of farm....1224,1258
garden.... 204,229
by economic class.... 1122
by size of farm.... 788
by tenure of operator:
commercial and other farms.... 946
by type of farm.... 1224
other than garden:
crawler....204,228
by economic class.... 1122
by size of farm.... 788
by tenure of operator:
commercial and other farms.... 946
by type of farm.... 1224

[Reference to page numbers: Text references are in "italics"; chart, map, and summary table references are in "roman" type; and division and State tables in "bold face" type]

Tractors—Continued
other than garden—Continued — *Page*
wheel....204,228,230,231
by age of newest model....205,230
by economic class.... 1122
by size of farm.... 788
by tenure of operator:
commercial and other farms.... 946
by type of farm.... 1224
by economic class.... 1122
by size of farm.... 788
by tenure of operator:
commercial and other farms.... 946
by type of farm.... 1224
by year of newest model....206,231
Trading center, distance to....*197*,200,217,218,219
Trees and vines not of bearing age and of bearing age.... *679*
Tree fruits, nuts and grapes....674,680
Trucks. See Motortrucks.
Tung nuts....521,682,*687*,731
Turkeys:
on hand....375,377,378,461,486
age and sex groups.... 361
by number raised.... 464
farms reporting turkeys on hand and/or raised.... 462
raised....368,375,462,487
by number raised.... 464
farms reporting classified by number raised.... 462
Turkeys, ducks, geese, and their eggs sold....369,380,763
by number of turkeys raised.... 464
Turnip greens....519,668
Turnips....519,666
Type of farm....1208,*1209*,1210
basis of classification....*xxxi*,*1208*,1212
by economic class....1126,1228,1292-1295
by size of farm....792,1228,1280-1285
by tenure of operator....1228,1286-1291
commercial and other farms.... 950
list of items published by....xxxviii
selected characteristics by type of farm:
cash-grain farms.... 1296
cotton farms.... 1298
field-crop farms.... 1300
vegetable farms.... 1302
fruit-and-nut farms.... 1304
dairy farms.... 1306
poultry farms.... 1308
livestock farms, other than dairy and poultry.... 1310
general—primarily crop farms.... 1312
general—primarily livestock farms.... 1314
general—primarily crop and livestock farms.... 1316
farms classified as miscellaneous for type.... 1318
Type of farming areas.... 1217

U

Under-enumeration....xxxvii
Unimproved roads, dirt or....200,208,210,215,220
by economic class.... 1122
by size of farm.... 788
by tenure of operator:
commercial and other farms.... 946
by type of farm.... 1224
Units of measure....*494*,675,*676*
Unpaid members of operator's family....*240*,246,250,251,276,277,868
by economic class....1122,1165
by size of farm....788,790,868
by tenure of operator:
commercial and other farms....946,1068
by type of farm....1224,1268
Unspecified clover, grass and other field seeds....496,624
Unspecified field crops....496,655
Unspecified tenants....*xxx*,915,932,1004
by color....922,935
by race:
Negro.... 939
nonwhite other than Negro.... 939
Unspecified vegetables....519,668
Urban—farm—population.... 66
Use of land in farms, changes in.... *18*
Uses of land....4,7,*8*,9,10,11,32,33,35-37

V

Valencia oranges....683,*687*,726
Value of all crops sold....529,530,750,753,1215
by economic class.... 1128
by major groups....755-757
by size of farm.... 794
by tenure of operator:
commercial and other farms.... 952
by type of farms.... 1230
Value of all farm products sold....66,*746*,*747*,747,748,751,752
by economic class....1109,1128,1174
commercial farms.... 1112
by size of farm....794,876
by tenure of operator:
commercial and other farms....952,1076
by type of farm....1208,1230,1277
for farms with new operator.... *746*
for institutional farms.... *746*
information enumerated (1950,1945,1940).... 1211
interfarm sales.... *746*
Value of land and buildings, total....6,*14*,15,22,29,31,48
average per farm.... 6
by color and tenure of operator....923,929,957
commercial and other farms.... 932
by economic class....1116,1134
by size of farm....776,782,801,820
by tenure of operator:
commercial and other farms....932,940,1037
by type of farm....1218,1236
average per acre.... 6
by color and tenure of operator....923,929,957
commercial and other farms.... 932
by economic class....1116,1135
by size of farm....776,782,801,820
by tenure of operator:
commercial and other farms....932,940,1037
by type of farm....1218,1237
Vegetable farms....527,749,1215,1234
basis of classification.... *xxxi*
by economic class....1126,1293
by size of farm....792,1281
by tenure of operator.... 1287
commercial and other farms.... 950
Vegetables grown for home use....*518*,519,521,657
Vegetables grown under glass, flower seeds, vegetable seeds, vegetable plants, bulbs, and mushrooms produced for sale....688,689,735
grown under glass....688,735
grown in open....688,735
Vegetables harvested for sale....495,508,*518*,518,519,521,527,529,531,658,749,755
by economic class.... 1128
by size of farm.... 794
by tenure of operator:
commercial and other farms.... 952
by type of farm.... 1230
Velvetbeans for all purposes....496,*513*,599
Velvetbeans, vetches, canada, and other ripe peas for beans, peas, seed, or hay, or grazed (1934).... 599
Vineyards. See Land in fruit orchards, vineyards, and planted nut trees
Vetches:
for hay.... *513*
for seed....*513*,496,521,624
Virgin Islands.... *xi*

W

Wage rates paid to hired workers....*240*,244,247,248,252,282
by economic class.... 270
by perquisites furnished....252,291
by size of farm.... 256
by tenure of operator.... 260
by type of farm.... 266
Walnuts, black....683,732
Walnuts, English or Persian....521,682,*687*,694,731
Washing machine, electric....198,199,213
by economic class.... 1120
by size of farm.... 786
by tenure of operator:
commercial and other farms.... 944
by type of farm.... 1222
Water cress....519,667

INDEX

[Reference to page numbers: Text references are in "italics"; chart, map, and summary table references are in "roman" type; and division and State tables in "bold face" type]

Page

Water pump, electric....198, 199, 213
by economic class.... 1120
by size of farm.... 786
by tenure of operator:
commercial and other farms.... 944
by type of farm.... 1222
Watermelons....519, 527, 666
Wax beans. See Green beans.
Wheat threshed, all....496, *509*, 510, 521-523, 548, 556, 558, 865
by economic class....1130, 1163
by size of farm....796, 865
by tenure of operator:
commercial and other farms....954, 1065
by type of farm....1232, 1266
spring....496, *509*, 510, 548, 551, 557
by acres harvested.... 553
by bushels sold.... 553
durum or macaroni....496, *509*, 510, 554
by acres harvested.... 554
by bushels sold.... 554
other....496, 554
by acres harvested.... 554
by bushels sold.... 554
winter....496, *509*, 510, 523, 548, 550, 557, 559
by acres harvested.... 552
by bushels sold.... 552
White clover seed....496, 624
White farm operators....917, 992
by tenure....922, 924, 934
Wild hay cut....496, *514*, 521, 526, 612, 619
by acres harvested.... 612
Wild rye grass....496, 655
Wine or juice grapes (California)....*686*, 686
Winter wheat threshed....496, *509*, 510, 523, 548, 550, 557, 559
by acres harvested.... 552
by bushels sold.... 552
Woodland not grazed, not in farms.... 7, 65
Woodland not pastured....*7*, *8*, 9, 10, 20, 26, 33, 34, 36, 38, 41, 43, 45, 46
by color and tenure of operator....923, 957
by economic class.... 1116
by Negro operators.... 1024
by nonwhite operators other than Negroes.... 1028
by number of acres.... 12
by size of farm....782, 800
by tenure of operator:
commercial and other farms.... 940
by type of farm.... 1218
Woodland pastured....*8*, 8, 9, 10, 20, 26, 33, 34, 36, 38, 41, 43, 45, 46
by color and tenure of operator....923, 957
by economic class.... 1116
by Negro operators.... 1024

Woodland pastured—Continued Page
by nonwhite operators other than Negroes.... 1028
by number of acres.... 12
by size of farm....782, 800
by tenure of operator:
commercial and other farms.... 940
by type of farm.... 1218
Woodland, total....9, *10*, 11, 21, 22, 33, 34, 37, 39, 41, 43, 45, 47
by color and tenure of operator....923, 930, 957
by economic class.... 1116
by size of farm....780, 782, 801
by tenure of operator:
commercial and other farms.... 940
by type of farm.... 1218
Wool shorn....*356*, 364, 369, 374, 381, 433, 434, 445, 487, 763
Work off farm....*74*, 74, 76, 83, 106, 178, 847
by color and tenure of operator.... 107
commercial and other farms.... 109
by economic class.... 1118
by size of farm.... 784
by tenure of operator....106, 180
commercial and other farms....109, 942
by type of farm.... 1220
100 days or more, percent of operators reporting.... 847
by economic class.... 1143
by size of farm.... 847
by tenure of operator:
commercial and other farms.... 1047
by type of farm.... 1248
Work power, farm (tractors, horses, or mules)....*xxxii*, *197*, 204, 208, 227, 388
by economic class.... 1122
by size of farm.... 788
by tenure of operator:
commercial and other farms.... 946
by type of farm.... 1224
Workers on farms....*238*, 238, 276, 277
during specified weeks....251, 280
for commercial farms and other farms.... 250
Wormseed for oil....496, 655
Wormwood for oil....496, 655

Y

Yams (included with Sweetpotatoes and yams).
Years on present farm....*71*, 72, *73*, 73, 74, 76, 77, 78, 79, 80, 81, 82, 152, 174, 176
by color and tenure....100, 154
commercial and other farms.... 103
by economic class.... 1120
by size of farm.... 786
by tenure of operator....99, 154
commercial and other farms....103, 944
by type of farm.... 1222
Youngberries.... 677

U. S. GOVERNMENT PRINTING OFFICE : O—1953

[Reference to page numbers: Text references are in "italics"; chart, map, and summary table references are in "roman" type; and division and State tables in "bold face" type]

Page

Field-crop farms, other 1234
basis of classification ..... *xxxi*
by economic class 1126, 1292
by size of farm 792, 1281
by tenure of operator 1287
commercial and other farms 950
Field-crop farms, other than vegetable and fruit-and-nut farms 1234
by economic class 1126
by size of farm 792
by tenure of operator:
commercial and other farms 950
Field crops, other than vegetables and fruits:
harvested 495, 508
sold 529, 530, 749, 755
by economic class 1128
by size of farm 794
by tenure of operator:
commercial and other farms 952
by type of farm 1230
value of production 495, 521
Figs 681, 725
Filberts and hazelnuts 521, 683, *687*, 731
Filipino farm operators 1029
by tenure 936
Firewood cut 690, 736, 739
Firewood, fence posts, logs, lumber, pulpwood, and piling and poles sold, Value of 690, 691, 738
Flax for fiber 496, 655
Flaxseed threshed *496*, *512*, 521, 525, 578, 579
by acres harvested 578
by bushels sold 578
Flowers and flowering plants grown for sale 688, 735
grown under glass 688, 735
grown in open 688, 735
Forest products *690*, 690, 736, 754
sold 690, 694, 738
by economic class 1128
by size of farm 794
by tenure of operator:
commercial and other farms 952
by type of farm 1230
Fruits, including berries and other small fruits and nuts, sold 531, 694, 695, 749, 756
by economic class 1128
by size of farm 794
by tenure of operator:
commercial and other farms 952
by type of farm 1230
Fruit-and-nut farms 749, 1215, 1234
basis of classification ..... *xxxi*
by economic class 1126, 1293
by size of farm 792, 1282
by tenure of operator 1288
commercial and other farms 950
Fruits and nuts, total value 521, 674, 680
Fruits and nuts and horticultural specialties 674
acreage 495
value 495, 521
Full owners ..... *xxx*, *303*, 307-309, 310-319, *913*, 915, 918, 921, 932, 992, 1098
by color 922, 924, 934
by commercial and other farms 1032, 1034
by economic class 1126
by race 936
Negro 936, 939, 1025
nonwhite other than Negro 939, 1030
by size of farm 792
by type of farm 1228
Fur animals in captivity *356*, 361, 364

G

Gardens, farm. See Vegetables grown for home use.
Garlic 519, 668
Gasoline and other petroleum fuel and oil, expenditures for ... *245*, 249, 275, 295, 296, 297, 875
for commercial and other farms 274
by economic class 1124, 1169
by size of farm 790, 875
by tenure of operator:
commercial and other farms 948, 1075
by type of farm 1226, 1272
Geese 361
raised 364, 369, 468, 487

General—crop and livestock farms:
Page
basis of classification ..... *xxxi*
by economic class 1295
by size of farm 792, 1285
by tenure of operator 1291
commercial and other farms 950
General farms 1216, 1234
basis of classification ..... *xxxi*
by economic class 1126
by size of farm 792
by tenure of operator:
commercial and other farms 950
General—primarily crop farms:
basis of classification ..... *xxxi*
by economic class 1294
by size of farm 792, 1284
by tenure of operator 1290
commercial and other farms 950
General—primarily livestock farms:
basis of classification ..... *xxxi*
by economic class 1295
by size of farm 792, 1284
by tenure of operator 1290
commercial and other farms 950
Gilts. See Sows and gilts.
Ginseng 496, 655
Goat milk (value of sales included with Goats and kids, goat milk, and mohair and of rabbits and fur animals and their pelts sold, Value of) .. 370, 381, 480, 763
Goats and kids *356*, 364, 377, 378, 479, 480, 481, 482
age and sex groups 361
Angora goats and kids (7 specified States, 1950) *356*, 369, 481
clipped 369, 481
mohair clipped 369, 481
other goats and kids 481
value of mohair clipped and of goats and goat milk sold (7 specified States, 1950) 481
Goats and kids, goat milk, and mohair and of rabbits and fur animals and their pelts sold, Value of 370, 381, 480, 763
Golden seal 496, 655
Gooseberries 677, 700
Gourds 496, 655
Government payments and loans *746*
Grain combines 201, 204, 207, 221, 222, 851
by economic class 1120, 1149
by size of farm 786, 851
by tenure of operator:
commercial and other farms 944, 1051
by type of farm 1222, 1252
Grains:
mixed 496, *512*, 521, 580
small grains cut for hay 496, *514*, 521, 526, 610, 618
Grains threshed, other 496, *513*, 583
Grama seed 496, 624
Grapefruit 521, 683, 687, *688*, 693, 726, 727
Grapes 521, 681, *686*, 693, 720
raisin, table, wine or juice (California) *686*, 686
Grass and clover seed 496, *515*, 624
Grass seeds 496, *515*, 624
Gravel, shell, or shale, road 200, 201, 207, 215, 220
by economic class 1122
by size of farm 788
by tenure of operator:
commercial and other farms 946
by type of farm 1224
Grazing land *6*, 7
Grazing land not in farms 64
Grazing permits 7, 7, 21, 207, 937
for full owners *916*, 937
for part owners 937
Grazing privileges, receipts from. See Pasture and grazing privileges, receipts from sale of.
Green beans (snap, string, or wax) 519, 528, 660
Greenhouse products. See Nursery products (trees, shrubs, vines, ornamentals, etc.)
Green peas (English) 519, 527, 664
Gross farm income *746*
See also Value of all farm products sold.
Guam ..... *xi*
Guavas 681, 732
Guineas 361
raised 364, 368, 469, 487